



# Government Gazette

OF  
WESTERN AUSTRALIA.

[Published by Authority at 3:30 p.m.]

[REGISTERED AT THE GENERAL POST OFFICE, PERTH, FOR TRANSMISSION BY POST AS A NEWSPAPER.]

No. 47.]

PERTH : FRIDAY, NOVEMBER 8.

1918.]

## ORDERS IN COUNCIL.

### *The Land Act, 1898.*

At the Executive Council Chamber, at Perth, this  
30th day of October, 1918.

#### *Present:*

His Excellency the Governor.  
The Honourables—The Premier,  
C. F. Baxter, M.L.C.

13195/03.

WHEREAS by Section 42 of "The Land Act, 1898," it is made lawful for the Governor to direct that any Reserve shall vest in and be held by any Municipality, Road Board, or other person or persons to be named in the order, in trust for any of the purposes set forth in Section 39 of the said Act, or for the like or other public purposes to be specified in such order: And whereas it is deemed expedient that Reserve 9446 should vest in and be held by the Honourable the Minister for Water Supply, Sewerage, and Drainage, in trust for the purpose of "Water": Now, therefore, His Excellency the Governor, by and with the advice and consent of the Executive Council, doth hereby direct that the before-mentioned Reserve shall vest in and be held by the Honourable the Minister for Water Supply, Sewerage, and Drainage, in trust for the purpose aforesaid; subject, nevertheless, to the powers reserved to him by Section 41 of the said Act.

(The Order in Council appearing on page 3849 of *Government Gazette*, 10th December, 1909, is hereby superseded.)

Corr. 609/14.

WHEREAS by Section 42 of "The Land Act, 1898," it is made lawful for the Governor to direct that any Reserve shall vest in and be held by any Municipality, Road Board, or other person or persons to be named in the order, in trust for any of the purposes set forth in Section 39 of the said Act, or for the like or other public purposes to be specified in such order: And whereas it is deemed expedient that Reserve 15242 should vest in and be held by Norman F. Hyde, Hugh Alexander Ferguson McNeill, J. V. Gronow, Wilfred Lawson Kelly, Meredith Roberts, Thomas J. Williamson, and Anthony Bell, in trust, for "Recreation, Race-course, and Show Ground": Now, therefore, His Excellency the Governor, by and with the advice and con-

sent of the Executive Council, doth hereby direct that the before-mentioned Reserve shall vest in and be held by Norman F. Hyde, Hugh Alexander Ferguson McNeill, J. V. Gronow, Wilfred Lawson Kelly, Meredith Roberts, Thomas J. Williamson, and Anthony Bell, in trust for the purpose aforesaid; subject, nevertheless, to the powers reserved to him by Section 41 of the said Act.

WHEREAS by Section 42 of "The Land Act, 1898," it is made lawful for the Governor to direct that any Reserve shall vest in and be held by any Municipality, Road Board, or other person or persons to be named in the order, in trust for any of the purposes set forth in Section 39 of the said Act, or for the like or other public purposes to be specified in such order: And whereas it is deemed expedient that Reserve 16929 should vest in and be held by the Honourable the Minister for Water Supply, Sewerage, and Drainage, in trust for the purpose of "Water": Now, therefore, His Excellency the Governor, by and with the advice and consent of the Executive Council, doth hereby direct that the before-mentioned Reserve shall vest in and be held by the Honourable the Minister for Water Supply, Sewerage, and Drainage, in trust for the purpose aforesaid; subject, nevertheless, to the powers reserved to him by Section 41 of the said Act.

Corr. 549/98.

WHEREAS by Section 42 of "The Land Act, 1898," it is made lawful for the Governor to direct that any Reserve shall vest in and be held by any Municipality, Road Board, or other person or persons to be named in the order, in trust for any of the purposes set forth in Section 39 of the said Act, or for the like or other public purposes to be specified in such order: And whereas it is deemed expedient that Reserve 17059 should vest in and be held by the Honourable the Minister for Water Supply, Sewerage, and Drainage, in trust for the purpose of "Water": Now, therefore, His Excellency the Governor, by and with the advice and consent of the Executive Council, doth hereby direct that the before-mentioned Reserve shall vest in and be held by the Honourable the Minister for Water Supply, Sewerage, and Drainage, in trust for the purpose aforesaid; subject, nevertheless, to the powers reserved to him by Section 41 of the said Act.

ORDERS IN COUNCIL—*continued.*

Corr. 4732/14.

WHEREAS by Section 42 of "The Land Act, 1898," it is made lawful for the Governor to direct that any Reserve shall vest in and be held by any Municipality, Road Board, or other person or persons to be named in the order, in trust for any of the purposes set forth in Section 39 of the said Act, or for the like or other public purposes to be specified in such order: And whereas it is deemed expedient that Reserve 17069 should vest in and be held by the Honourable the Minister for Water Supply, Sewerage, and Drainage, in trust for the purpose of "Water": Now, therefore, His Excellency the Governor, by and with the advice and consent of the Executive Council, doth hereby direct that the before-mentioned Reserve shall vest in and be held by the Honourable the Minister for Water Supply, Sewerage, and Drainage, in trust for the purpose aforesaid; subject, nevertheless, to the powers reserved to him by Section 41 of the said Act.

Corr. 4611/14.

WHEREAS by Section 42 of "The Land Act, 1898," it is made lawful for the Governor to direct that any Reserve shall vest in and be held by any Municipality, Road Board, or other person or persons to be named in the order, in trust for any of the purposes set forth in Section 39 of the said Act, or for the like or other public purposes to be specified in such order: And whereas it is deemed expedient that Reserve 17082 should vest in and be held by the Honourable the Minister for Water Supply, Sewerage, and Drainage, in trust for the purpose of "Water": Now, therefore, His Excellency the Governor, by and with the advice and consent of the Executive Council, doth hereby direct that the before-mentioned Reserve shall vest in and be held by the Honourable the Minister for Water Supply, Sewerage, and Drainage, in trust for the purpose aforesaid; subject, nevertheless, to the powers reserved to him by Section 41 of the said Act.

*Public Service Act, 1904.*

WHEREAS by Subsection (7) of Section 36 of "The Public Service Act, 1904" (Act No. 40 of 1904), the Governor may, by Order in Council, temporarily suspend the operation of subsections two, three, and four of the said section, in respect of the said office specified: And whereas it is desirable to temporarily suspend the operation of such subsections in respect of the following:—

Name, Department, and Period of Suspension.

Bourke, M. (Miss), Colonial Secretary's, from 26/9/18 to 25/3/19.  
 Eilbeck, E. (Miss), Colonial Secretary's, from 10/10/18 to 9/4/19.  
 Lovegrove, C. N., Colonial Secretary's, from 8/5/18 to 8/5/19.  
 Cantlon, B. T. (Miss), Colonial Secretary's, from 4/9/18 to 3/3/19.  
 Steggles, G. A., Colonial Secretary's from 1/10/18 to 31/3/19.  
 Paultett, J. W. S., Water Supply, from 19/10/18 to 18/1/19.  
 Jackson, F. R., Water Supply, from 11/11/18 to 10/5/19.  
 Wood, A. R., Crown Law, from 7/11/18 to 5/5/19.  
 Bateman, F. W., Lands, from 3/10/18 to 2/4/19.  
 Roeder, F., Mines, from 31/10/18 to 30/4/19.  
 Cahill, V., Agriculture, from 16/10/18 to 15/10/19.

Now, therefore, His Excellency the Governor, by and with the consent of the Executive Council, does hereby order that the operation of the said subsections be temporarily suspended in respect of the officers and for the periods specified above.

BERNARD PARKER,  
 Clerk of the Executive Council.

503/16.

Treasury Department,  
Perth, 31st October, 1918.

IT is hereby notified, for general information, that His Excellency the Governor in Executive Council has approved of the appointment of A. P. Walters as Paying Officer for the Water Supply, Sewerage, and Drainage Department, as from the 7th October, and has cancelled the appointment of M. J. Thomas as Paying Officer for the same period;

Also has approved of the appointment of John Philip Truman as Receiver of Revenue for the Department of Agriculture, and has cancelled the appointment of G. W. Lewis as Receiver of Revenue for the same department;

Also has approved, under Section 33 of "The Audit Act, 1904," of the appointment of Mr. P. G. Diggins as Certifying Officer, and Mr. G. H. Carlisle as Certifying and Authorising Officer for the Agricultural Bank and Industries Assistance Board, during the absence on leave of the Accountant (18/10/18 to 28/2/19);

Also has approved, under Regulation 4 of "The Audit Act, 1904," of the additional undermentioned officers of the Water Supply, Sewerage, and Drainage Department being appointed as Receivers of Revenue:—  
 O'Hehir, F. M.; Booth, J. R.;

And has cancelled the appointment of O. F. Wehrstedt as Receiver of Revenue for the same Department.

179/17.

IT is hereby notified, for general information, that His Excellency the Governor in Executive Council has approved of the appointment of Sergt. Buttle (under the provisions of the Licensing Act) as Licensing Inspector for Kalgoorlie during the absence on leave of Sergt. Fortescue.

## THE GOVERNMENT SAVINGS BANK.

1627/13.

IT is hereby notified, for general information, that Mr. James Kennedy has been appointed Agent of the Government Savings Bank at Big Brook, *vice* F. S. Angell, resigned.

The Treasury,  
Perth, 1st November, 1918.

IT is hereby notified, for general information, that an Agency of the Government Savings Bank has been opened at Newcastle Street, Perth (corner Charles Street), in the premises of F. T. Lorman, Chemist.

IT is hereby notified, for general information, that Mr. P. E. Warburton has been appointed Agent of the Government Savings Bank, at Kurrawang, *vice* Mr. H. H. Ballans, deceased.

(Sgd.) E. A. BLACK,  
 Under Treasurer and Controller General of Accounts.

No. 15576.—C.S.O.

## APPOINTMENTS AND RESIGNATIONS.

Colonial Secretary's Office,  
Perth, 8th November, 1918.

HIS Excellency the Governor in Council has been pleased to appoint:—

M.P.H. 2651/18.—S. P. Harper to be a member of the Murrin Murrin Local Board of Health, for the period ending 31st May, 1920.

M.P.H. 1650/18.—P. H. Milner to be the representative of the Government on the Board of Management of the Children's Hospital.

2172/18.—James Hair and C. C. Thatcher, Waroona, to be Honorary Inspectors of Fisheries under "The Fisheries Act, 1905-13," and Guardians in an honorary capacity under "The Game Act, 1912-13."

And to approve the following appointment:—

M.P.H. 1002/18.—Dr. Hilda B. Kershaw as Resident Medical Officer, Public Hospital, Fremantle, from the 22nd October, 1918.

Also to accept the following resignation:—

M.P.H. 2651/18.—Douglas Buchanan as a member of the Murrin Murrin Local Board of Health.

No. 15577.—C.S.O.  
THE DISTRICT FIRE BRIGADES ACT, 1916.  
782/17.

THE following list is published in conformity with No. 13 of the Rules and Regulations under the above-mentioned Act:—

*List of Registered Volunteer Fire Brigades.*

Albany, Beverley, Brown Hill, Busselton, Collie, Coolgardie, Cue, Day Dawn, East Fremantle, Fremantle, Geraldton, Guildford, Kellerberrin, Leederville, Leonora, Meekatharra, Menzies, Merredin, Norseman, Northam, Queen's Park, Southern Cross, South Kalgoorlie, Subiaco, Toodyay, Trafalgar, Wagin, West Guildford, Westonia, York.

No. 15578.—C.S.O.  
THE HEALTH ACT, 1911-18.  
M.P.H. 2624/18.

HIS Excellency the Governor in Council has been pleased to approve of the following amendment of By-laws and Resolution.

COTTESLOE LOCAL HEALTH AUTHORITY.

*Amendment of By-laws.*

WHEREAS under the provisions of Section 175 of "The Health Act, 1911-18," a Local Authority may make By-laws, the Council of the Municipality of Cottesloe, being the Local Authority within the District of Cottesloe, doth hereby amend Part 4 of the By-laws dealing with Dairies and Milk shops:—

Part 4.—Insert the following new By-law to stand as 3a:—

No person shall carry on the trade of a dairyman or vendor,—

(a.) Unless he is the holder of a subsisting license to carry on such trade issued by the Local Authority; or

(b.) On any premises in respect of which he is for the time being not registered by the Local Authority as hereinbefore provided.

Provided that the foregoing provisions of this By-law shall not apply during the first week in January in any year, in respect of a person who was lawfully carrying on the trade at the end of the preceding year.

Passed by the Council of the Municipality of Cottesloe, this 27th day of August, 1918.

THOMAS H. DAVEY,  
Mayor.  
THOMAS H. BLAKE,  
Town Clerk.

*Mosquito Eradication and Reduction.*

WHEREAS by Section 267 of "The Health Act, 1911-18," it is provided that the Governor may cause to be prepared Model By-laws for all or any of the purposes for which By-laws may be made by a Local Authority under any of the provisions of the said Act, and that a Local Authority may, of its own motion, by resolution, adopt the whole or any portion of such By-laws; and whereas Model By-laws have been prepared in accordance with the provisions of the said section, and published in the *Government Gazette* on the 24th day of December, 1912: Now, therefore, it is resolved and determined by the Cottesloe Municipality, being a Local Health Authority within the meaning of the said Act, that Model By-laws "Mosquito Eradication and Reduction" published in the *Government Gazette* on the 24th December, 1912, be adopted for the District of Cottesloe.

Passed by the Council of the Municipality of Cottesloe, this 8th day of October, 1918.

THOMAS H. DAVEY,  
Mayor.  
THOMAS H. BLAKE,  
Town Clerk.

Confirmed by the Commissioner of Public Health for the State of Western Australia, this 28th day of October, 1918.

EVERITT ATKINSON,  
Commissioner of Public Health.

Approved by His Excellency the Governor in Council, this 6th day of November, 1918.

BERNARD PARKER,  
Clerk of the Council.

No. 15579.—C.S.O.  
THE HEALTH ACT, 1911-18.

M.P.H. 2614/18.

HIS Excellency the Governor in Council has been pleased to make the following Regulations, under the provisions of "The Health Act, 1911-18."

MATERNITY HOMES.

*Regulations.*

WHEREAS under the provisions of "The Health Act, 1911-18," His Excellency the Governor in Council may make Regulations providing for the supervision and inspection of Maternity Homes, and prescribing what requisites must be complied with as regards structure, maintenance, and management of such Maternity Homes: Now, therefore, His Excellency the Governor does hereby make the Regulations following:—

*Maternity Homes.*

1. (a.) Every application for a license in respect to a maternity home must be in the form of Schedule A, signed by the applicant, with the certificate as to the fitness and respectability of the applicant signed by a medical practitioner.

(b.) Every applicant for a license for a maternity home shall pay a fee of £1 for each year or part of a year ending 31st December, provided that any applicant already licensed, who applies for a license in respect of other premises after the 30th June in any year, shall be called upon to pay in respect of such other premises a license fee of ten shillings.

(c.) Every license shall be in the form of Schedule B, and shall not be transferable.

(d.) Every license shall expire on the 31st day of December in the year of issue.

(e.) Every licensee desirous of renewing her license shall apply for such on or before the 15th December prior to its expiry.

2. No application for a license shall be granted unless the premises in respect of which such license is sought comply with the following conditions:—

(a.) Every room to be occupied by one or more patients shall have at least one thousand cubic feet of air space and one hundred square feet of floor area, and eight feet of lineal wall space for each patient; and if the floor be of wood, the bottom joists of every such room shall be at least three inches above the ground, and the space under every such floor shall be sufficiently ventilated.

(b.) Every room shall be separately and independently and sufficiently ventilated to the external air.

(c.) Every such room shall be provided with windows in the external walls having a ratio of one square foot of clear glass to each ten square feet of floor.

(d.) Every such room to be constructed so as to be readily isolated.

(e.) Every wall of such room to be properly protected immediately above the foundation, by a durable damp course.

(f.) The inner surface of every wall and every ceiling to be smooth, and so constructed that they can, without sustaining injury, be frequently washed and disinfected.

(g.) The drainage of the premises to be sufficient and to the satisfaction of the Department.

(h.) The water supply to be abundant and wholesome.

(i.) Ablutionary appliances to be provided of such number and so arranged as the Department may prescribe.

(j.) Every room to be sufficiently furnished to the satisfaction of the Department.

(k.) Mattresses for patients' use to be kept exclusively for that purpose.

(l.) Every room to be used for patients, the kitchen and the dining-room to be rendered fly-proof.

(m.) A laundry, with all necessary appliances, sufficient to cleanse and disinfect all bedding, body-clothing, linen, napery, and other similar articles to be provided.

(n.) There shall be sufficient accommodation for the licensee, her family, and staff.

3. (a.) A licensee shall only accommodate patients in those rooms specified in the license.

(b.) No licensee shall accommodate, or allow to be accommodated, any patients in a room not specified in the license.

(c.) The use of any rooms, specified in the license, for other purposes than the accommodation of patients, is prohibited.

4. Every licensee of a maternity home shall, within three days after the death or removal of any person in her care, give notice thereof to the Secretary in the form of Schedule C. Provided that this regulation shall not apply in the case of a married woman who leaves a home accompanied by her child.

5. Every licensee of a maternity home shall keep a register in the form of Schedule D, and such other books and records as may be required by the Department.

6. Every person conducting or keeping a maternity home shall:—

- (a.) Flush and disinfect all drains upon the premises at least once in every day, and cause all such drains to be maintained in good order and efficient action.
- (b.) Provide and at all times keep upon such premises, in efficient order, all materials and appliances necessary for the use of the inmates and staff.
- (c.) At all times exercise a close personal supervision of the premises and the persons employed therein or thereon, and cause all orders of the medical practitioner in charge of any patient to be diligently carried out.
- (d.) Forthwith carry out all orders or directions that may be given from time to time by the inspector relating to sanitary arrangements, the collecting or disposal of excrementitious matter, refuse, liquid or other wastes; or other directions which may be found necessary.
- (e.) At all times keep all household linen, beds, bedding, furniture, cutlery, crockery, cooking and other utensils, and all other things used in the management or conduct of such hospital thoroughly clean, and, when required by an inspector, disinfect any or all of the said things.
- (f.) Cause all refuse or condemned linen or clothing to be burnt on the premises, in such a manner as may be directed by an inspector.
- (g.) Provide separate approved air-tight receptacles into which all used surgical dressings, human tissues, or fluids, other than those already provided for in these regulations, shall be placed, and all such special refuse shall be burnt.

7. No licensee of any maternity home shall be absent from the premises over-night, while there is any patient therein, unless a registered midwife be left in charge.

8. No licensee shall absent herself from her maternity home for more than a week, while there is any patient on the premises, without first appointing a registered midwife to take charge during her absence, whose name shall be notified to the Department by the licensee.

9. No children shall be permitted by the licensee to remain on the premises of any maternity home, except by permission of the Secretary: Provided that this restriction shall not apply to children of the licensee, infants recently born on the premises, and children who may be patients in a general hospital which is also licensed as a maternity home.

10. Should any case of puerperal fever occur in any maternity home, the licensee shall cause such case to be isolated and treated by a separate staff, and shall at once report the case to the Department. No other maternity case shall be admitted to the room occupied by such patient until it has been thoroughly disinfected to the satisfaction of the Medical Officer of Health.

11. No licensee shall suffer or permit a number of patients to be in her home or in any licensed room thereof greater than the number authorised in the license.

12. Every licensee conducting a maternity home shall maintain in such home at all times, to the satisfaction of the Department, a sufficient number of assistants, including those engaged in ordinary household duties.

13. No room or any portion of a maternity home shall be sublet, nor shall boarders or lodgers be taken in, other than patients.

14. Poultry shall not be kept or allowed within 25 feet of any maternity home.

15. No cat or dog shall be kept or allowed in any maternity home.

16. Where anything by these Regulations is directed to be done or forbidden to be done, or where authority is given to any officer to direct anything to be done, and such act directed to be done remains undone, or such act forbidden to be done is done, in every such case the person making default as to such direction or prohibition respectively shall be deemed guilty of a breach of the said Regulations, and shall be liable for every such offence, besides any costs or expenses which may be incurred in the taking of proceedings against any such person guilty of such offence, to a penalty not exceeding £20 for every breach of any such Regulations.

SCHEDULE A.

No. 5.—Application for a Maternity Home License.  
 "The Health Act, 1911-18."

Applicant's name, in full.....  
 Married, single, or widow.....  
 If married, husband's name and occupation.....  
 Address of applicant.....  
 Description and situation of premises to be licensed....  
 .....

Rooms to be used for maternity cases:—  
 Room No. 1. ....beds.  
 " No. 2. .... "  
 " No. 3. .... "  
 " No. 4. .... "  
 " No. 5. .... "  
 " No. 6. .... "

I hereby make application for a license to use the premises above named as a maternity home.

Date.....  
 Signature of Applicant.....

Note.—On back of form draw sketch plan of premises, showing room or rooms to be used for maternity purposes, numbers and sizes of rooms, with number of beds in each to be marked.

Certificate.

(To be signed by a Medical Practitioner.)

I am acquainted with the above-named applicant, and recommend her as being of good repute and suitable to hold a license for a maternity home.

Date.....  
 Signature.....

SCHEDULE B.

Maternity Home License.  
 "The Health Act, 1911-18."

In pursuance of "The Health Act, 1911-18," and Regulations made thereunder, the premises known as ....., occupied by ....., are hereby licensed to be kept and used as a maternity home, subject to the accommodation for patients being distributed as under:—

Room No. 1. ....	patients.
" No. 2. ....	"
" No. 3. ....	"
" No. 4. ....	"
" No. 5. ....	"
" No. 6. ....	"

This license expires on the 31st December next.  
 Dated this.....day of....., 191 .....

Secretary, Department of Public Health.

SCHEDULE C.

Notification of Case.

To the Secretary, Public Health Department.

Name of woman.....  
 Married or single.....  
 Usual residence .....

Date of admission.....  
 Date of confinement.....  
 Name of child.....  
 Date when the mother left.....  
 Date when the child left.....  
 How child disposed of (e.g., by whom taken).....

Signature of Licensee.....  
 Address.....

Date.....

To be forwarded to the Secretary of the Public Health Department within three days of the date a woman or child leaves the home.

SCHEDULE D.

Name of woman confined.	Usual residence.	Whether married or single.	Date of admission.	Name of medical practitioner, accoucheur or midwife attending confinement.	Date of confinement.	Sex of infant.	Date of discharge.	How child disposed of (i.e., by whom taken).	Remarks.

Approved by His Excellency the Governor in Executive Council this 30th day of October, 1918.

BERNARD PARKER,  
Clerk of the Council.

Crown Law Department,  
Perth, 7th November, 1918.

HIS Excellency the Governor in Executive Council has approved of the following appointments:—

C.L.D. 463/12.—George Charles Connor as Acting Clerk of the Local Court and Acting Clerk to Magistrate, Lawlers; and Acting Clerk of the Licensing Court for the Leonora Licensing District at Lawlers, as from the 23rd day of October, 1918.

C.L.D. 2873/15.—Temporarily appoint William E. Parham as Acting Clerk of Courts, Bunbury, as from the 22nd October, during the absence of G. A. Eastaugh on other duties.

C.L.D. 8155/1912.—Temporarily appoint G. A. Eastaugh as an Acting Magistrate of Local Courts and to temporarily assign to him the Local Courts at Bunbury, Busselton, Bridgetown, Collie, Donnybrook, and Greenbushes during the absence of W. L. Owen on leave as from 21st October, 1918.

C.L.D. 3881/18.—Alfred E. Cox, of Howard Street, Perth, Architect, to be a Sworn Valuator under "The Transfer of Land Act, 1893."

DECLARATIONS AND ATTESTATIONS ACT, 1913.

C.L.D. 1157/14.—The Hon. Attorney General has appointed Albert Norman Watts a Commissioner for Declarations at Port Hedland, *vice* Walter Lionel Smallman, transferred.

H. G. HAMPTON,  
Under Secretary for Law.

Office of Public Service Commissioner,  
Perth, 7th November, 1918.

HIS Excellency the Governor in Executive Council has approved of the following appointment:—

Ex. Co. 4074.—W. V. Gray, Junior Clerk, Education Department, to be Clerk, at a salary of £120 per annum, as from 1st September, 1917.

Also of the acceptance of the following resignations:—

Ex. Co. 4074.—G. H. James, Clerk, Water Supply Department, as from 22nd July, 1916.

Ex. Co. 4074.—C. D. Ferguson, District Ranger, Woods and Forests Branch, Mines Department, as from 7th November, 1918.

G. W. SIMPSON,  
Public Service Commissioner.

THE CEMETERIES ACT, 1897.

*Dalwallinu Cemetery Reserve* 15853.

*Appointment of Trustees.*

Department of Lands and Surveys,  
Perth, 8th November, 1918.

Corres. 611/14.

HIS Excellency the Governor in Executive Council has been pleased to appoint, under Section 10 of "The Cemeteries Act, 1897," and its amendments, the following gentlemen as Trustees of the Dalwallinu Cemetery Reserve 15853:—Harry Ellington Wilson, James Esson Dowie, Meredith Roberts, Thomas J. Williamson, Stoke Stubbs, J. V. Gronow, and Wilfred Lawson Kelly.

NEW TOWNSITE.

*Walliston.*

*Upper Darling Range Railway.*

1381/17.

HIS Excellency the Governor in Executive Council has been pleased to approve of the area described hereunder being classified as "Town and Suburban," and set apart to form a Townsite on the Upper Darling Range Railway, hereafter to be known and distinguished as "WALLISTON":—

Bounded by lines starting from the centre of the Upper Darling Range Railway, at a point situated East from the North-East corner of Canning Location 570, and extending West partly along the North boundaries of the said location and Location 270 to the latter's North-West corner, and South along its East boundary; thence West along part of the North boundary of Location 300 to its North-West corner; thence Northerly along the Eastern side of Road No. 1837 to the extreme South-West corner of Location 491; thence East to its South-East corner; thence North 22 chains 71 links along one of that location's East boundaries; thence North-Easterly along the South-Eastern side of Road No. 871 and onward to the aforesaid centre of the Upper Darling Range Railway; thence in a general South-Easterly direction along the said railway centre to the starting point.

Reserve 9278 is hereby cancelled, and Reserve 10601 is hereby reduced. (Plan 1C/40.)

AMENDMENT OF BOUNDARIES.

*Townsite of Coolup.*

3041/18.

HIS Excellency the Governor in Executive Council has been pleased to diminish the area and boundaries of the Townsite of Coolup, by excluding the area described hereunder:—

The area containing about 54 acres, bounded on the North by the South boundary of Coolup Agricultural Area Lot 200; on the East by the Western side of Coolup Agricultural Area Lot 201; on the South by a line in prolongation of the North side of Holland Street, and on the West by the Eastern side of the Railway Reserve. (Plan 380D/40.)

AMENDMENT OF AREAS AND BOUNDARIES OF RESERVES.

HIS Excellency the Governor in Executive Council has been pleased to approve of the Areas and Boundaries of the following Reserves being amended as described in the Schedules below, for the purposes therein set forth; the Areas and Boundaries previously published in the *Government Gazette* being hereby cancelled:—

1813/18.

NORTH FREMANTLE.—No. 3730 (Railways, Oil sheds and sidings).—Lots 231 and 233. (About 14 acres 2r. 12p.) (Plan North Fremantle.)

2410/17.

TENTERDEN.—No. 9070 (School Site).—Lots 4, 5, 6, and 7. (3 acres 2r. 30p.) (Plan Tenterden.)

8313/01.

CLIFTON ESTATE.—No. 11362 (Sanitary Dépôt).—Lot 36. (34 acres 3r. 31p.) (Reserve 5880 is hereby cancelled.) (Plan 411A/40.)

128/15.

NELSON (near Hester).—No. 16702 (Water).—The area gazetted on page 1409 of the *Government Gazette* of the 7th September, 1917, as the Bridgetown Catchment Area, and including portion of the Hester Townsite, together with Nelson Locations 1283, 2730, and 2735. (About 1,800 acres.) (Pastoral Lease 1654/93 is hereby reduced.) (Plan 439B/40, F1.)

## RESERVES.

HIS Excellency the Governor in Executive Council has been pleased to set apart as Public Reserves the lands described in the Schedules below, for the purposes therein set forth:—

- 13195/03.  
 NYABING.—No. 9446 (Water).—Lot No. 50. (About 40 acres.) (Plan Nyabing.)  
 549/98.  
 KOJONUP (Corackin Tank).—No. 17059 (Water).—Location No. 4094. (10 acres.) (Reserve 5341 is hereby reduced.) (Plan 417A/40.)  
 4732/14.  
 WILLIAMS.—No. 17069 (Water).—Location No. 7124. (16 acres.) (Diagram 41129; Plan 377/80, F3.)  
 3006/18.  
 ROEBOURNE.—No. 17074 (Public Buildings).—Lot No. 260. (2 roods.) (Plan Roebourne.)  
 3650/18.  
 EMU HILL.—No. 17078 (Agricultural Hall).—Lots Nos. 26 and 27. (2 roods.) (Plan Emu Hill.)  
 3652/18.  
 EMU HILL.—No. 17079 (Public Buildings, Commonwealth).—Lots Nos. 1 and 2. (1 rood 39 1/10p.) (Plan Emu Hill.)  
 3651/18.  
 EMU HILL.—No. 17080 (School Site).—Lot No. 36. (3 acres 3r. 27p.) (Plan Emu Hill.)  
 3649/18.  
 EMU HILL.—No. 17081 (Railways).—Lot No. 7. (1 rood.) (Plan Emu Hill.)  
 4611/14.  
 VICTORIA (near Undanooka).—No. 17082 (Water).—Location No. 3633. (5 acres.) (Diagram 42118; Plan 128/80, A1.)  
 602/12.  
 PERENJORI.—No. 17085 (School Site).—Lot No. 54. (2 acres 0r. 2p.) (Diagram 42140; Plan Perenjori.)  
 4038/07.  
 VICTORIA.—No. 10932 (Water).—As surveyed and shown on Diagram 28379. (12 acres.) (Plan 157D/40, B3.)  
 3047/18.  
 BENCUBBIN.—No. 17054 (Camping).—Lot No. 34. (About 7 acres 3r.) (Reserve 14503 is hereby reduced.) (Plan Bencubbin.)  
 1667/18.  
 PERENJORI.—No. 17056 (Recreation and Show Ground).—Lot No. 53. (20 acres.) (Plan Perenjori.)  
 3579/18.  
 PERENJORI.—No. 17084 (Agricultural Hall).—Lot No. 43. (1 rood 19 1/10p.) (Diagram 42140; Plan Perenjori.)  
 3242/15.  
 WALLISTON.—No. 17086 (Recreation Ground).—Lot No. 75. (9 acres 2r. 32p.) (Plan 1C/40, and Townsite.)  
 3745/18.  
 WALLISTON.—No. 17087 (School Site).—Lot No. 76. (6 acres 2r. 32p.) (Plan 1C/40, and Townsite.)  
 3746/18.  
 WALLISTON.—No. 17088 (Public Buildings, Commonwealth).—Lot No. 64. (1 rood 35 1/2p.) (Plan 1C/40, and Townsite.)  
 3747/18.  
 WALLISTON.—No. 17089 (Hotel Site).—Lots Nos. 65 and 66. (2 roods 4 9/10p.) (Plan 1C/40, and Townsite.)  
 3748/18.  
 WALLISTON.—No. 17090 (Public Utility).—Lots Nos. 49 and 71. (2 roods 9 8/10p.) (Plan 1C/40, and Townsite.)  
 3292/16.  
 PERENJORI.—No. 17091 (Road Board Office Site).—Lot No. 44. (1 rood.) (Diagram 42140; Plan Perenjori.)

## CHANGE OF PURPOSE.

*Reserve 6850, Hall's Creek.*

Corres. 4654/99.

HIS Excellency the Governor in Executive Council has been pleased to approve of the change of purpose of Reserve 6850 (Hall's Creek Lot 28) from "Mechanics' Institute" to "Hospital." (Plan Hall's Creek.)

## NOTICE OF CANCELLATION OF LEASE.

Corres. No. 11331/11.

IT is hereby notified that Special Lease 565/41A, Northampton Town Lot 281, in the name of R. Phillips, has been cancelled.

## FORFEITURES.

THE undermentioned Leases have been forfeited under Section 136 of "The Land Act, 1898," for non-payment of rent due to 30th June, 1918:—

- Name, District, Lease No., Area, Rent, Ledger No. (O.L.).  
 Andrew, James, Ivanhoe (1761), 21E/509 (1r.), £1 10s.; O.L. 42.  
 Annert, Sophia L., Brown Hill (64), 21/576 (1r.), 16s. 3d.; O.L. 1123.  
 Ardagh, James Joseph, Boulder (476), 21/87, 19s. 3d.; O.L. 50.  
 Armstrong, Hy., Lake View (183), 21/1560 (1r.), £1 0s. 9d.; O.L. 56.  
 Armstrong, H., Boulder (376), 21/1663 (1r.), £1 10s.; O.L. 55.  
 Baillie, John, Boulder (736), 21/2880 (1r.), £1 10s.; O.L. 1823.  
 Barber, Wm. Hy., Boulder (507), 21/125 (20p.), 14s. 6d.; O.L. 93.  
 Barnes, Ada Jane, Ivanhoe (F388), 21/1915 (1r.), £1 9s. 9d.; O.L. 102.  
 Barnes, Wm. David, Hamans (72), 21/518 (1r.), £1 0s. 3d.; O.L. 673.  
 Bartle, Alf. James, Ivanhoe (399), 21/2260 (1r.), 15s.; O.L. 266.  
 Bennetts, W. J., Ivanhoe (F110), 21/511 (1r.), £1 10s.; O.L. 144.  
 Best, William, Boulder (1604), 22E/183 (1r.), £1 4s.; O.L. 156.  
 Beyer, Rudolph, Boulder (1789), 21E/397 (1r.), 15s. 6d.; O.L. 159.  
 Blount, Edgar, Kalgoorlie (1486), 21E/498 (1r.), £1 5s.; O.L. 239.  
 Bowden, George, Gwalia (486), 21/4348 (33.6p.), 18s. 6d.; O.L. 205.  
 Bradley, John, Boulder (714), 21/1877 (1r.), 15s.; O.L. 213.  
 Bradley, John, Boulder (849), 21/2614 (1r.), 15s.; O.L. 214.  
 Bradley, Thos. Leo, Boulder (782), 21/914 (35p.), 15s.; O.L. 1531.  
 Brain, Geo. D., Ivanhoe (F69), 21/152 (1r.), £1; O.L. 1272.  
 Brealey, G. H., Boulder (784), 21/1977 (1r.), 15s.; O.L. 228.  
 Brown, Jas. Nelson, Boulder (2414), 21E/1122 (1r.), £1 1s. 10d.; O.L. 265.  
 Bull, George, Kalgoorlie (2869), 21E/1183 (1r. 3p.), 15s. 1d.; O.L. 497.  
 Burges, Emily, Boulder (1891), 21E/273 (1r.), 19s. 7d.; O.L. 299.  
 Calcott, Thos. Jas., Boulder (1963), 21E/593 (1r.), £1; O.L. 324.  
 Callaghan, John, Boulder (1736), 21E/377 (1r.), £1 10s.; O.L. 327.  
 Campbell Street Tennis Club, Kalgoorlie (2972), 1152/152 (2r.), £5 11s. 6d.; O.L. 331.  
 Carmody, Mary A., Boulder (2351), 21E/1095 (1r.), £1; O.L. 342.  
 Carnarvon Bowling Club, North-West, 398/42 (1a.), £2 0s. 6d.; O.L. 343.  
 Carroll, J. C., Boulder (1288), 21/3539 (1r.), £1 0s. 1d.; O.L. 351.  
 Carroll, Wm., Boulder (678), 21/2441 (22p.), £1; O.L. 355.  
 Cassels, Emily, Boulder (1698), 259/22E (1r.), £1 10s. 1d.; O.L. 368.  
 Champion, Wm. John, Kalgoorlie (2868), 21E/1174 (1r. 3p.), 15s.; O.L. 384.  
 Clements, Wm., Ivanhoe (F48), 21/33 (1r.), £1 15s.; O.L. 414.  
 Coady, Thos. B., Ivanhoe (F20), 21/546 (1r.), £1; O.L. 418.  
 Cocking, John Fk., Boulder (387), 21/222 (1r.), £1 0s. 2d.; O.L. 329.  
 Coffey, Jeremiah, Boulder (795), 21E/354 (1r.), £1; O.L. 426.  
 Colgan, John, Boulder (866), 21/896 (39p.), £1; O.L. 434.  
 Condon, John, Kalgoorlie (2198), 22E/399 (1r.), 18s.; O.L. 455.  
 Conroy, John S., Boulder (1969), 21E/1259 (1r.), £1 1s. 1d.; O.L. 464.

- Creighton, Maud C., Boulder (1711), 21/3544 (1r.), £1 10s.; O.L. 511.
- Crocker, Harriet Frances, Kalgoorlie (1201), 21/1286 (1r.), £1 5s. 9d.; O.L. 514.
- Curtis, Susan A., Kalgoorlie (1842), 21/2408 (1r.), £1; O.L. 601.
- Cunningham, Alice Frances, Boulder (322F), 21/1893 (1r.), £1 4s. 9d.; O.L. 525.
- Davey, Fredk., Brown Hill (255), 21E/348 (1r.), £1; O.L. 1339.
- Davis, Alice M., Kalgoorlie (1153), 21E/684 (1r.), 15s.; O.L. 255.
- Daw, R. J., Boulder (1781), 21E/396 (1r.), £1; O.L. 579.
- Daws, Thomas, Ivanhoe (100F), 21/291 (1r.), 15s. 3d.; O.L. 580.
- Descor, George, Ivanhoe (320), 21/1891 (1r.), £1 0s. 1d.; O.L. 594.
- Dixon, Annie, Mt. Morgans (82), 21/2663 (1r.), 15s.; O.L. 610.
- Don, David H., Kalgoorlie (1890), 22/21E (1r. 5p.), £1 16s.; O.L. 1; Corr. 6240/05.
- Dunkel, George, Davyhurst (67), 89/22 (1r.), £1 12s. 10d.; O.L. 659.
- Ekholm, John Fredk., Boulder (864), 21/822 (1r.), £1; O.L. 1852.
- Fawcett, Geo. L., Boulder (1489), 21E/1143 (1r. 4p.), £1; O.L. 727.
- Fawcett, Wm. Edwd., Lake View (33), 21/598 (33p.), £1; O.L. 729.
- Finch, Kenneth J. S., Boulder (503), 21/155 (20p.), 15s.; O.L. 313.
- Ford, Katherine, Ivanhoe (F203), 21/1374 (1r.), £1 5s.; O.L. 101.
- Foster, Arthur, Kalgoorlie (1520), 21/3074 (1r.), 14s. 3d.; O.L. 779.
- Francis, Edwd. S., Ivanhoe (F68), 21/15 (1r.), £1 10s.; O.L. 784.
- Gilbert, John, Lake View, 21/1554 (1r.), £1 5s.; O.L. 829.
- Giles, Joseph, Ivanhoe (F270), 21E/72 (1r.), £1; O.L. 832.
- Glasson, Fredk., Boulder (555), 21/1400 (20p.), 15s.; O.L. 842.
- Golding, Charlotte, Kalgoorlie (1274), 21/3056 (1r.), 14s. 2d.; O.L. 855.
- Gough, Harry, Boulder (1116), 21/3166 (1r.), £1 15s.; O.L. 873.
- Gough, James, Boulder (674), 21/1109 (31p.), £1 10s.; O.L. 874.
- Gowan, H., Kalgoorlie (2273), 21E/512 (1r. 5p.), £1; O.L. 876.
- Graham, Geo., Ivanhoe (F131), 21/3231 (1r.), £1; O.L. 882.
- Grant, M. J., Ravensthorpe (51), 21/4055 (1r. 8p.), £1 8s. 6d.; O.L. 894.
- Gray, Thos., Lake View (58), 21/657 (1r.), 19s. 3d.; O.L. 898.
- Hardman, Annie, Boulder (1245), 21/2137 (1r.), 19s. 11d.; O.L. 968.
- Hartrey, Gerald, Boulder (1970), 21E/580 (1r.), 19s. 3d.; O.L. 984.
- Harvey, Eliz. Emme, Boulder (1558), 21E/168 (1r. 10½p.), 16s.; O.L. 985.
- Hayes, Maurice, Boulder (689), 21/792 (1r.), 15s. 2d.; O.L. 1001.
- Henry, L. Mary, Boulder (1269), 347/22E (1r.), £1 10s.; O.L. 1026.
- Hodge, Margaret, Boulder (542), 21/277 (20p.), £1 5s.; O.L. 1071.
- Hopkins, Robert C., Boulder (1559), 21E/955 (1r.), 15s. 3d.; O.L. 1090.
- Hopkins, Rupert, Boulder (1712), 21E/29 (1r.), £1 10s.; O.L. 1091.
- Howell, W. T., Trafalgar (50), 21E/246 (1r.), £1; O.L. 1110.
- Hughes, R. D., Kalgoorlie (1350), 48/22E (1r.), £1 4s.; O.L. 1118.
- Hunt, Eliz. C., Boulder (2301), 1079/152 (1r.), £4 0s. 6d.; O.L. 1933.
- Hunt, E. C., Kalgoorlie (1869), 21/2292 (1r. 4p.), 19s. 6d.; O.L. 1130.
- Jack, John, Day Dawn (263), 165/22 (1r.), £2 16s. 9d.; O.L. 1163.
- Jasson, James, Brown Hill (77), 21/2167 (36p.), £1; O.L. 1179.
- Jones, Samuel, Boulder (809), 21/706 (1r.), 15s.; O.L. 1230.
- Johnson, Sarah E. T., Brown Hill (184), 21E/10 (1r.), 14s. 9d.; O.L. 1176.
- Johnston, W. L., Ivanhoe (F171), 21/252 (1r.), 14s. 11d.; O.L. 1204.
- Kearns, C. A., Ivanhoe (F92), 21/442 (1r.), £1 9s. 6d.; O.L. 1270.
- Kewney, Arthur V., Kanowna (136), 21/4349 (1r.), 17s. 10d.; O.L. 931.
- Kirkaldy, Robert, Brown Hill (8), 21E/618 (1r.), £1 5s.; O.L. 1786.
- Kirwan, E. J., Boulder (524), 21/540 (20p.), £1 15s. 6d.; O.L. 1324.
- Kretchmar, Alice, Day Dawn (192), 265/22 (1r. 17p.), £1 5s.; O.L. 1337.
- Lacy, Edwd. Fredk., South-West, 285/41A (70a.), £3 10s. 3d.; O.L. 1341.
- Lander, C. Thos., Narra Tarra (8769), 125/41 (340a.), £2; O.L. 1349.
- Lawn, J., Boulder (1740), 21E/380 (1r.), £1 10s.; O.L. 1368.
- Lehuers, Frank, Brown Hill (70), 21/572 (1r.), £1 5s.; O.L. 1384.
- Longwood, Agnes, Hannans (88), 21/432 (1r.), 15s.; O.L. 1444.
- Longwood, W. F., Hannans (F1), 21/3230 (1r.), £3 10s. 3d.; O.L. 1445.
- Love, Matt., Fremantle (1465), 21/3935 (30p.), 15s.; O.L. 1454.
- Lutey, John T., Ivanhoe (F262), 21E/64 (1r.), 15s.; O.L. 1463.
- Maraschinellis, Lorenzo, Boulder (1078), 245/22E (1r.), £1 10s.; O.L. 2005.
- Margarita, Fred., Gwalia (564), 21/4356 (1r.), 15s.; O.L. 1503.
- Metcalf, Geo. Armitage, Ivanhoe (25), 21/7 (1r.), £1; O.L. 1850.
- Miller, Edwd. Albert, Leonora (104), 51/22 (1r.), £1 0s. 1d.; O.L. 1589.
- Miller, Wm. Hy., Boulder (981), 21/959 (1r.), £1; O.L. 1595.
- Morrison, Eben F., Fremantle (1433), 21/3085 (20p.), £1 10s.; O.L. 1620.
- Morse, John Hy., Boulder (1582), 21E/918 (1r.), £1 0s. 3d.; O.L. 1622.
- McAlister, Thos., Ivanhoe (F269), 21E/71 (1r.), 15s.; O.L. 1666.
- McAuslane, Hy., Boulder (1013), 21/952 (1r.), £1 14s. 5d.; O.L. 1669.
- McDonald, Ethel M., Boulder (372), 21/213 (1r.), £1 5s. 3d.; O.L. 1703.
- McGowan, John, jun., Kalgoorlie (1363), 21/1393 (1r.), £1 0s. 3d.; O.L. 449.
- McGuire, Jane, Boulder (1456), 21/1734 (1r.), £1 5s.; O.L. 1128.
- McLean, John F., Boulder (490), 21/1969 (1r.), £1; O.L. 1754.
- McLeod, John Duncan, Hopetoun (97), 393/22 (1r.), £2 8s.; O.L. 1757.
- McMasters, Robert, South-West, 303/41A (24a.), £6; O.L. 1769.
- McPeak, Nellie, Boulder (1502), 21E/1144 (1r. 4p.), 15s.; O.L. 208.
- Nancarow, Wm. (adm.), Ivanhoe (381), 21E/624 (1r.), 15s. 1d.; O.L. 1782.
- Nazzari, Jack, Leonora (574), 21/4374 (1r.), 15s.; O.L. 1790.
- Nelson, Augustus, Kalgoorlie (2548), 21E/982 (1r.), £1 5s.; O.L. 1797.
- Normington, John Charles, Ivanhoe (F105), 21/388 (1r.), £1 10s.; O.L. 1822.
- Oaks, Lily, Ivanhoe (1750), 21E/536 (1r.), 19s. 11d.; O.L. 286.
- O'Brien, Anne Jane, Ivanhoe (F124), 21/255 (1r.), 15s.; O.L. 1098.
- Olsen, Chas. Conrad, Leonora (869), 21/4401 (1r.), £2 10s.; O.L. 1865.
- Pauley, Edward, Ivanhoe (F38), 21/3404 (1r.), 15s. 3d.; O.L. 1667.
- Pascarl, A. S., Boulder (918), 21/980 (1r.), £1; O.L. 1897.
- Pease, Mary, Boulder (2345), 21E/1030 (29 3/10p.), £1 10s. 7d.; O.L. 1927.
- Perry, Daniel A., Kalgoorlie (999), 199/22E (1r.), 15s. 3d.; O.L. 1941.
- Phillips, John Hugh, South-West, 267/41A (16a.), £1 10s.; O.L. 1956.
- Pierssene, Herbert, Ravensthorpe (201), 241/22 (1r.), 18s.; O.L. 1967.
- Price, A. S., Hannans (371), 21/908 (1r.), £1 10s.; O.L. 2006.
- Raffan, Janet A., Boulder (1488), 21E/1163 (1r. 4p.), 15s.; O.L. 2034.

Rainsford, R. S., Boulder (1229), 21/2124 (1r.), 15s.; O.L. 734.  
 Randall, Albert F., Day Dawn (318), 381/22 (1r.), £1 12s.; O.L. 2038.  
 Read, Chas. Robert, Ivanhoe (904), 21E/833 (1r.), £1; O.L. 1027.  
 Reed, Arthur, Boulder (2113), 21E/719 (1r.), £1 1s. 3d.; O.L. 2061.  
 Reed, Arthur Hy., Boulder (1569), 21/2976 (36p.), £1 0s. 3d.; O.L. 1210.  
 Rogers, Ivy G., Boulder (454), 21/2910 (20p.), £1 10s.; O.L. 1919.  
 Shackles, Annie H., Boulder (1046), 21/1712 (1r.), £1 10s.; O.L. 1229.  
 Stewart, Jessie, Boulder (963), 21/1062 (1r.), 15s. 5d.; O.L. 1087.  
 Taylor, Jane J., Brown Hill (53), 21/2222 (36p.), £1 5s. 6d.; O.L. 1448.  
 Thompson, Cecil, Kalgoorlie (1366), 21/1396 (1r.), 15s.; O.L. 1301.  
 Walsh, Janet Pyfe, Boulder (2413), 21E/1172 (1r.), £2 0s. 3d.; O.L. 1527.  
 Williams, Wm. Hy., Boulder (705), 21/766 (1r.), 15s. 3d.; O.L. 1275.  
 Wilson, Frederick, Yundaga (41), 270/22 (1r.), 15s.; O.L. 1155.

#### FORFEITURES.

THE undermentioned leases have been forfeited under Section 136 of "The Land Act, 1898," for non-payment of rent due to 30th June, 1918:—

Name, District, Lease No., Area, Rent, Corr. No.
Cowen, John F., and Hunter, Christopher, Plantagenet (3490), 7777/68 (867a.), £60 16s. 11d.; 5770/12.
Buscombe, R. K., Melbourne (2738), 8045/68 (2,000a.), £131 5s.; 9606/12.
Higgins, Thomas, Avon (pt. 20659), 9319/68 (1,122a.), £27 7s. 8d.; 5005/14.
Bain, Sarah Jane, Kojonup (pt. 7258), 11736/56 (100a.), £6 17s. 6d.; 535/14.
Bain, Sarah Jane, Kojonup (pt. 7258), 11735/56 (100a.), £6 17s. 6d.; 534/14.
Lodge, Jane Elizabeth, Avon (12460), 6898/56 (1,000a.), £100; 342/10.
Bevan, Harold S.; Bevan, Arthur R.; Bevan, Thomas E.S., Wellington (3008), 31920/55 (29½a.), £2 18s.; 5499/12.
Calder, John Felix, Victoria (5561), 6006/68 (2,000a.), £13 15s.; 10215/10.
Nairn, Walter M., Nelson (pt. 7817), 8596/68 (450a.), £29 10s. 8d.; 5476/13.
Nairn, Walter M., Nelson (pt. 7817), 34764/55 (150a.), £12 7s. 6d.; 3456/14.
Burnett, George Samuel, Melbourne (2349), 30349/55 (100a.), £3 15s.; 11521/11.
Burnett, George Samuel, Melbourne (2350), 31055/55 (100a.), £3 15s.; 15149/11.
Forsyth, David S., Williams (7531), 22643/55 (585a.), £65 16s.; 852/09.
Forsyth, David S., Williams (7528), 22644/55 (292½a.), £43 15s. 6d.; 851/09.
Forsyth, David S., Williams (7530), 7231/56 (397a.), £48 13s.; 850/09.
Forsyth, Andrew S., Williams (7525/7526), 21279/55 (690a.), £31 12s. 2d.; 9097/08.
Forsyth, Elsie, Williams (7527/7529), 6744/56 (854a.), £154 6s. 2d.; 9115/08.
Forsyth, Jenny, Williams (7532), 7230/56 (676a.), £77 0s. 9d.; 853/09.
Cronin, D. F., Kojonup (7212), 8526/68 (500a.), £21 16s. 5d.; 4252/13.

The undermentioned lease has been forfeited under Section 137a, as abandoned:—  
 Barnett, Thomas, Plantagenet (2826), 1554/60 (15a.); 1276/16.

#### GOVERNMENT LAND SALES.

THE undermentioned allotments of land will be offered for sale, at public auction, on the dates and at the places specified in the Schedule below, at 11 o'clock a.m., ex-

cept GERALDTON 2 p.m., BRIDGETOWN 10.30 a.m., ALBANY 4 p.m.:—

#### DERBY.

9th November, at the Clerk of Court's Office—  
 Derby—373, 2r., £7.

#### NORTHAM.

9th November, at the District Survey Office—  
 Dowerin—\*133, 10a., £18; \*134, 10a., £20.  
 Merredin—\*325, 2a. 0r. 14p., £10.  
 Wyalkatchem—53, 1r., £12; 54, 1r., £10; 55, 1r., £10.

#### BRIDGETOWN.

13th November, at the District Lands Office—  
 Preston—\*26, 4a. 0r. 8p., £8.

#### ALBANY.

15th November, at the District Lands Office—  
 Denmark—\*333, 17a. 3r. 10p., £50.

#### GERALDTON.

15th November, at the District Lands Office—  
 Koolanooka—2 to 6 (incl.), 1r. each, £15 each.

#### KALGOORLIE.

20th November, at the District Lands Office—  
 Boulder—597, 1r., £10; 616, 1r., £10; 874, 1r., £10; 943, 1r., £10; 1263, 1r., £10; 1277, 1r., £12; 2410, 1r., £10; 2449, 1r., £10; 2524, 1r., £10.  
 South Boulder—F44, 1r., £10; F117, 1r., £12; F340, 1r., £10; 1802, 1r., £10.  
 Kalgoorlie—2929, 1r. 1p., £22.  
 Lakeside—50, 1r., £10; 74, 1r., £12.

The purchaser will have the option of taking, in lieu of a grant of the fee simple, a lease under the Regulations at the scheduled capital value nearest the upset price for the term of 99 years, and a premium equal to the amount of his bid in excess of the upset price.

\*Suburban for cultivation, five years.

Each of the above-mentioned lots will be sold on the condition that the purchaser or his transferees shall not, either before or after the issue of the Crown Grant, without the approval in writing of the Minister for Lands, obtain or hold a license for the sale of intoxicating liquor on such land.

All improvements on the land offered for sale are the property of the Crown, and shall be paid for as the Minister may direct.

Plans and further particulars of these sales may be obtained at this office. Land sold to a depth of 200 feet below the natural surface, except in mining districts, where it is granted to a depth of 40 feet only.

#### LOTS OPEN FOR SALE.

IT is hereby notified, for general information, that the undermentioned lots are now open for sale, under the conditions specified, by public auction, as provided by "The Land Act, 1898," at the following upset prices:—

*Applications to be lodged at Bridgetown.*

660/18.—DONNYBROOK, Town, 437, £10. Subject to the payment of the value of any improvements which may exist on this lot. Open to adjoining holders only.

*Applications to be lodged at Northam.*

13021/10.—NUNGARIN, Suburban for Cultivation, 118, £25; 119, 120, and 121, £20 each; 124 and 125, £15 each. Subject to the payment of the value of any improvements which may exist on these lots.

*Applications to be lodged at Perth.*

1381/17.—WALLISTON, Town, 77 to 80 inclusive, £35 each; 12 to 18 inclusive, and 40 to 45 inclusive, £30 each; 1 to 11 inclusive, 19 to 39 inclusive, 46, 47, 48, and 50 to 63 inclusive, £25 each; 67 to 70 inclusive, 72, 73, and 74, £20 each.

*Applications to be lodged at Kalgoorlie.*

6673/01.—BROWN HILL, Town, 201, £10. Subject to the payment of the value of any improvements which may exist on the lot.

*Applications to be lodged at Perth.*

2873/86.—GINGIN, Suburban for Cultivation, 117, £32. Subject to the payment of the value of any improvements which may exist on the lot.



*Applications to be lodged at Katanning.*

4704/98.—KATANNING, Town, 45, £30. Reserve 8376 is hereby reduced.

413/07.—KOJONUP, Suburban for Cultivation, 217, £28; 215, £25. Subject to the payment of the value of any improvements which may exist on these lots.

*Applications to be lodged at Geraldton.*

10438/09.—NANSON, Town, 35 and 36, £12 each; 49, £15. Subject to the payment of any improvements that may exist on these lots.

Each of the above-mentioned lots will be sold on the condition that the purchaser or his transferees shall not, either before or after the issue of the Crown Grant, without the approval in writing of the Minister for Lands, obtain or hold a license for the sale of intoxicating liquor on such land.

Plans showing the arrangement of the lots referred to are now obtainable at this office, and the office of the various Government Land Agents.

## LAND OPEN FOR LEASING.

*Section 41a of "The Land Act, 1898," and its Amendments.*

*Reserve 17075.*

Corr. 3713/10.

IT is hereby notified, for general information, that Reserve 17075, being the area comprised within Williams Location 10789, and containing 933 acres, as surveyed, and situated near Lake Grace, on Plan 387/80, B3, will be available for leasing under Section 41a of "The Land Act, 1898," and its amendments, for Grazing Purposes, on Wednesday, 13th November, 1918, at an annual rental of £1; the lease to be renewable at the will of the Honourable the Minister for Lands and terminable at three months' notice on either side, rent being apportioned accordingly.

All applications lodged on or before such date will be treated as having been received on that date, and if there be more than one applicant the application to be granted will be determined by the Land Board.

Applications must be lodged at the Wagin Local Land Office.

*Reserve 17076.*

Corr. 8342/04.

IT is hereby notified, for general information, that Reserve 17076, being the area comprised within Northampton Lot 281, and containing 22 acres 10 perches, as surveyed, on Plan Northampton, will be available for leasing under Section 41a of "The Land Act, 1898," and its amendments, for Grazing purposes, on Wednesday, 13th November, 1918, at an annual rental of £4; the lease to be renewable at the will of the Honourable the Minister for Lands and terminable at one month's notice on either side, rent being apportioned accordingly; subject to all mining rights and to the right of prospectors to have free access thereto at all times for prospecting purposes.

All applications lodged on or before such date will be treated as having been received on that date, and if there be more than one applicant the application to be granted will be determined by the Land Board.

Applications must be lodged at the Geraldton Local Lands Office. (Plan Northampton.)

*Reserves 9540, 9541, and 17072.*

Corr. 1887/18.

IT is hereby notified, for general information, that Reserves 9540, 9541, and 17072, containing about 5,180 acres, and situated near Wainbup, on Plan 453/80 South, will be available for leasing under Section 41a of "The Land Act, 1898," and its amendments, for Grazing purposes, on Wednesday, 13th November, 1918, at an annual rental of £1 per thousand acres, the lease to be renewable at the will of the Honourable the Minister for Lands and terminable at three months' notice on either side, rent being apportioned accordingly.

All applications lodged on or before such date will be treated as having been received on that date, and if there be more than one applicant the application to be granted will be determined by the Land Board.

Applications must be lodged at the Bridgetown Local Lands Office.

## ILLEGALLY OCCUPIED TOWN LOTS, BOULDER AND BOULDER SOUTH.

*Notice.*

IT is hereby notified, for general information, that all those persons who are in occupation of any of the Lots appearing in this week's *Government Gazette*, in Boulder and South Boulder, are given until the 30th day of November, 1918, before which to make application and pay the prescribed deposit to have the Lot which they are occupying submitted to auction for a leasehold or freehold interest. Improvements existing must either be paid for on such terms as the Minister may decide, or the occupier of the Lot who makes application must satisfy the Minister that the improvements belong to him or her, as the case may be.

After the expiration of the above date action will be taken by the Crown to re-enter and dispossess the occupier and sell the improvements to the highest bidder.

Full particulars of all Lots affected may be obtained on reference to a List at the Land Agents' Office, Kalgoorlie:—

## LOTS OPEN FOR SALE.

IT is hereby notified, for general information, that the undermentioned lots are now open for sale, under the conditions specified, by public auction, as provided by "The Land Act, 1898," at the following upset prices:—

Corr. No. 2034/17.

*Applications to be lodged at Kalgoorlie.*

BOULDER, Town, 2020, £17; 308, 973, 1464, 1474, 1478, 1511, 2018, 2019, 2440, 2575, 2583, £15 each; 1951, 1953, 2336 to 2340, 2345, 2361, 2436, 2437, 2441, 2443, 2582, 2586, £14 each; 459, 467, 602, 628, 632, 637, 641, 789, 831, 949, 974, 993, 1030, 1052, 1071, 1135, 1191, 1199, 1246, 1253, 1254, 1261, 1277, 1278, 1286, 1320, 1336, 1339, 1408, 1415, 1463, 1467, 1475, 1476, 1480, 1500, 1507, 1513, 1514, 1537, 1538, 1556, 1578, 1609, 1695, 1734, 1741, 1742, 1749, 1750, 1757, 1758, 1766, 1773, 1774, 1781, 1789, 1790, 1793, 1799, 1806, 1807, 1813, 1820, 1827, 1835, 1836, 1845, 1846, 1855, 1856, 1863, 1864, 1871, 1872, 1881, 1882, 1891, 1892, 1901, 1902, 1909, 1910, 1919, 1920, 1924, 1927, 1928, £12 each; 1937, 1938, 1945, 1982, 1989, 1990, 1994, 2001, 2002, 2017, 2160, 2172 to 2175, 2182, 2192, 2210, 2211, 2218, 2248, 2254, 2255, 2272, 2282, 2283, 2288, 2289, 2295, 2319, 2326, 2327, 2329, 2367, 2397, 2533, 2543, 2549, 2550, 2557, 2604, R685, R686, R694, R702, R709, R718, R725, R726, R733, R734, R741, R749, R757, R758, R765, R766, R775, R776, R780, R787, R795, R796, R803, £12 each; 309, 368, 373, 381, 383, 407, 421, 499, 521, 523, 534, 535, 537 to 539, 543, 563, 564, 568, 570, 582, 588, 589, 597, 598, 616, 677, 694, 713, 719, 720, 735, 775 to 777, 798, 815, 837, 859, 865, 874, 890, 914, 939, 943, 948, 959, 975, 1005, 1006, 1012, 1015, 1027, 1028, 1031, 1038, 1103, 1105, 1111, 1118, 1123, 1128, 1132, 1136 to 1139, 1170, 1181, 1184, 1192, 1193, 1195, 1197, 1209, 1210, 1212, 1219, 1221, 1226, 1240, 1242, 1244, 1250, 1252, 1255, 1257, 1260, 1263 to 1268, 1271 to 1276, 1279 to 1284, 1287, 1289, 1295 to 1300, 1326, 1328, 1345, 1354, 1413, 1493, 1515, 1516, 1518, 1519, 1525, 1526, 1528, 1557, 1562, 1568, 1573, 1575, 1579, 1581, 1583, 1590, 1591, 1596, 1605, 1657, 1659, 1661 to 1664, 1666, 1669 to 1671, 1676, 1677, 1682 to 1684, 1703, 1713 to 1715, 1717, 1721, 1722, 1724, 1735 to 1740, 1743 to 1748, 1751 to 1755, 1761, 1764, 1767 to 1772, 1777 to 1780, 1783 to 1788, 1791, 1792, 1800 to 1805, 1808 to 1811, 1816 to 1819, 1822, 1823 to 1825, 1828 to 1830, 1831, 1832, 1833, 1834, 1837 to 1844, 1847 to 1854, 1857 to 1862, 1865, 1867 to 1870, 1873 to 1880, 1883, 1884, 1887 to 1890, 1895, 1897 to 1900, 1903 to 1908, 1911 to 1918, 1921, 1922, 1925, 1926, 1929, 1932 to 1936, 1939 to 1941, 1943, 1944, 1970, 1983 to 1988, 1991, 1997 to 2000, 2003 to 2013, 2016, 2121, 2123, 2128, 2134 to 2137, 2142, 2145 to 2148, 2151, 2152, 2155, 2156, 2164, 2166, 2169, 2176 to 2180, 2193, 2199, 2204 to 2209, 2212, 2215, 2217, 2228, 2249, 2250, 2253, 2256, 2258, 2259, 2265, 2270, 2273, 2279, 2284 to 2287, 2290 to 2294, 2303, 2304, 2307, 2308, 2322 to 2325, 2328, 2330, 2350, 2364, 2365, 2368 to 2373, 2376, 2410, 2417, 2420, 2446, 2448 to 2450, 2454 to 2457, 2524, 2525, 2531, 2538, 2540, 2548, 2551, 2553, 2558, 2560 to 2562, 2572, 2588 to 2590, 2593, 2607, 2610, 2613, 2623, 2656, R259, R262, R294, R411, R418, R419, R521, R530, R531, R540, R541, R595, R680, R687 to R691, R695, R703, R704, R706 to R708, R711 to R713, R716, R719, R721 to R724, R727 to R732, R735 to R740, R744 to R748, R752 to R756, R759, R762 to R764, R767, R768,

R772, R774, R777, R781 to R786, R790 to R794, R797 to R802, £10 each. (Reserves 5801, 9794, 11248, 9130, 9836, 7919, 8788, 9009, 9606 are hereby reduced. Lots 331, 342, 876, 2223, 2241, 2439, 2512, 2514, 2516, 2519, 2520, 2556, 2565, 2566, 2567, 2574, 2626, 2648 to 2651 are excepted from sale as reserve No. 9297.)

2033/17—SOUTH BOULDER, Town, 409, 417, 435, 444 and 445, 454 and 455, 464, 465, 474 and 475, 484 and 485, 494, 503, and 504, 513 and 514, 523 and 524, 533 and 534, 543 and 544, 553 and 554, 563 and 564, 571, 580, 582, 591 and 592, 601 and 602, 615 and 616, 625, 635, and 636, 645 and 646, 655 and 656, 665 and 666, 675 and 676, 685, 693, and 696, 707 and 708, 717 and 718, 727 and 728, 737 and 738, 747, 757, 767 and 768, 775 and 776, 783 and 784, 791 and 792, 814, 821 and 822, 829, 831, 838, 847 and 848, 912, 920, 925, 1726, 1741, 1764 and 1765, 1772 and 1773, 1796 and 1797, 1805, 1817, 1828, 1836 and 1837, 1844 and 1845, 1852 and 1853, 1860, 1868 and 1869, 1876 and 1877, 1885, F70, F88, F107 and F108, F117, F159, F169 and F170, F178, F185, F193, F199, F219, F228 and F229, F239 and F240, F246, F254, F280, F288 and F289, F293, F295, F298, F303 and F304, F311, F312, F314, F326, F327, F344, F354, F361 and F362, F369, F377 and F396, £12 each; 405 to 407, 410 and 411, 413, and 414, 418 to 422, 426 to 432, 436 to 439, 441 to 443, 446 to 453, 456, 460 to 463, 466, 468 to 473, 476, 478 to 483, 486 to 492, 495 to 498, 500 to 502, 505 to 512, 515 to 517, 519 to 522, 525 to 530, 532, 535 to 540, 542, 545 to 548, 551, 552, 555 to 562, 565 to 567, 569, 570, 572 to 579, 583, 584, 586 to 590, 593 and 594, 596 to 600, 603 to 610, 612 to 614, 617 to 622, 624, 628 to 634, 637 to 644, 647 to 649, 651 to 654, 657, 659 to 664, 667, 669 to 674, 677 to 679, 681 to 684, 687, 689 to 694, 697 and 698, 701 to 706, 709, 711 to 716, 719 and 720, 722 to 726, 729 to 736, 739 to 746, 750 to 756, 759 to 766, 769 and 770, 772 to 774, 778 to 782, 785 to 790, 793 to 797, 815 to 820, 824 to 826, 832 to 836, 839 to 841, 843 to 846, 907 to 909, 911, 914 to 917, 1730, 1738 and 1739, 1747, 1751, 1753, 1754, 1757, 1760, 1762, 1766, and 1767, 1769 to 1771, 1775 to 1777, 1782 to 1787, 1790 to 1795, 1801 to 1803, 1806 to 1808, 1816, 1818, 1823 to 1827, 1831 to 1835, 1838 to 1843, 1846 to 1851, 1854 to 1859, 1864 to 1867, 1870, 1871, 1873 to 1875, 1878 and 1879, 1881 to 1883, 1886 to 1890, F15 and F16, F30, F33, F44, F63, F64, F71 to F74, F81, F83, F89, F91, F101, F103, F109, F113, F116, F119, F123, F128, F130, F151, F153 to F156, F162 to F167, F176, F179, F181, F183, F187, F190, F197, F206 and F207, F214 to F218, F225 to F227, F230 to F233, F236 to F238, F241 to F243, F247 and F248, F274 to F278, F284 to F287, F290 and F291, F294, F296 and F297, F299 to F302, F305 to F310, F313, F315 and F316, F318, F321, F324 and F325, F329, F331 and F332, F334 and F335, F340 to F343, F348, F350 to F352, F355 to F360, F363 to F365, F367 and F368, F373 and F374, F387, F389 and F390, F392 to F394, F397, F399, and F401, £10 each. Subject to the payment of the value of any improvements which may exist on these lots. Reserves 5801, 8105, 5464, 9494, 108, 8805, and 8741 are hereby reduced.

Each of the above-mentioned lots will be sold on the condition that the purchaser or his transferees shall not either before or after the issue of the Crown Grant, without the approval in writing of the Minister for Lands, obtain or hold a license for the sale of intoxicating liquor on such land.

Plans showing the arrangement of the lots referred to are now obtainable at this office and the offices of the various Government Land Agents.

**TOWN LOTS OPEN FOR LEASING—RETURNED SOLDIERS' SETTLEMENT.**

It is hereby notified, for general information, that the undermentioned Lots are available for leasing, subject to the Regulations for the Leasing of Town and Suburban Lands to Returned Sailors and Soldiers, as published in *Government Gazette*, 24th May, 1918, on and after the date specified in the Schedule below:—

**SCHEDULE.**

**NOW OPEN.**

*Applications to be lodged at Bunbury.*

3581/18.—COLLIE, 1053, £15 (10s.).

**OPEN WEDNESDAY, 20th NOVEMBER, 1918.**

*Applications to be lodged at Katanning.*

413/07.—KOJONUP, 47, £16 (10s.); 46, £15 (10s.); 38, £12 (10s.); 39, £11 (10s.); 45, £10 (10s.); 41, £8 (10s.).

**OPEN WEDNESDAY, 27th NOVEMBER, 1918.**

*Applications to be lodged at Bunbury or Perth.*

3135/18.—DRAKESBROOK, 39 and 40 (to be selected as one holding), £16 13s. 4d. (10s.).

*Applications to be lodged at Northam or Perth.*

13021/10.—NUNGARIN, 122, £20 (12s.); 123, £16 13s. 4d. (10s.).

Plans showing the arrangements of the Lots referred to are now obtainable at this office and the various District or Branch District Land and Survey offices.

Applications, accompanied by the necessary Schedules, may be lodged at the offices mentioned at any time prior to the dates specified, and any applications so lodged will be deemed to have been lodged on that day.

In the event of two or more applications for the same lot, the Land Board shall allot the land. The Board's decision shall be final.

Intending applicants are requested to lodge their applications before the date specified, and are reminded that it is unnecessary to employ an agent, as applications may be lodged personally or sent through the post.

**LAND OPEN FOR SELECTION BY RETURNED SOLDIERS AND SAILORS.**

It is hereby notified, for general information, that His Excellency the Governor in Executive Council has been pleased to approve of the areas scheduled hereunder being made available for selection under "The Land Act, 1898," and its amendments, by persons who have been on active service with His Majesty's Naval or Military Forces, and can produce a satisfactory discharge; or the dependants of those who have been killed or have died on active service. The selector of a Homestead Farm from any location available under Part VIII, must take the balance thereof under Conditional Purchase.

Applications must be lodged at the Local Land Office for the District in which the land is situated.

The date fixed for areas being thrown open for selection does not imply that applications may not be lodged before such date, and any applications so lodged will be treated as having been received on the appointed day.

Should any location be not applied for on the fixed date it will remain available for selection until it is applied for or otherwise dealt with.

There shall be an interval of at least three days between the closing of the date for applications and the date on which the Board sits. All applicants will be advised of the date fixed for the meeting of the Board. He may then, if he wishes, apply to Head Office for a Certificate to the Railway Department, which on presentation at the nearest Railway Station will entitle him to a Return Ticket at Excursion Rates to the place where the Board will sit, available for seven days from date of issue.

**SCHEDULE.**

**OPEN WEDNESDAY, 20th NOVEMBER, 1918.**

**BRIDGETOWN LOCAL LAND DISTRICT.**

*Nelson District (near Big Hill Brook).*

Corr. No. 1712/14.

Open under Parts V. and VIII. (Plan 442C/40, F3)

Location No.	Area.	Price per acre.
6354	a. r. p. 187 1 0	s. d. 13 6

*Nelson District (near Big Brook).*

Corr. No. 12555/10.

Open under Parts V. and VIII. (Plan 442B/40, D2.)

Location No.	Area.	Price per acre.
5051	a. r. p. 167 2 0	£ s. d. 0 16 6
5461	160 1 0	0 16 6

LAND OPEN FOR SELECTION.

IT is hereby notified, for general information, that the areas scheduled hereunder will be available for selection under "The Land Act, 1898," and its amendments, on and after the dates set out in said schedule.

Applications must be lodged at the Local Land Office for the district in which the land is situated, and should be lodged on or before the date specified.

All applications lodged before such date will be treated as having been received on that day, and if there are more applicants than one for any lot the application to be granted will be determined by the Land Board. Should any lands remain unselected such will continue available until applied for or otherwise dealt with.

If a Land Board sitting becomes necessary, the applicants for the blocks will be duly notified of the date, time, and place of the meeting of the Board.

If an applicant wishes to appear before the Land Board in person he may apply to the Head Office or to the Clerk in Charge of any of the District or Branch Land Offices for a certificate to the Railway Department, which, on presentation at the nearest Railway Station, will entitle him to a Return Ticket, at Excursion Rates, to the place where the Board will sit, available for seven days from the date of issue.

The selector of a Homestead Farm from any location available under Part VIII. must take the balance thereof, if any, under Conditional Purchase.

The lands marked with an asterisk are available under Part VI.

SCHEDULES.

OPEN WEDNESDAY, 13th NOVEMBER, 1918.

BUNBURY LOCAL LAND DISTRICT.

*Wellington District (near Cookernup).*

Corr. No. 795/16.

Open, under Parts V., VI., and VIII. (Plan 383D/40.)

The area lately excised from the Harvey Agricultural Area, being the land situated South of a line in prolongation West of the North boundary of Harvey A.A. Lot 333 and West of the West boundaries of Lots 333, 334, 127, 128, 131, and 176 to 182 inclusive; subject to survey classification, and pricing.

KATANNING LOCAL LAND DISTRICT.

*Kojonup District (near Coben's Soak).*

Corr. No. 10518/06, Vol. 2.

Open, under Parts V., VI., and VIII. (Plan 416A/40, A & B 2.)

Kojonup Location 4093, comprising about 400 acres; subject to survey, classification, and pricing.

(Reserve 12033 is hereby reduced.)

NARROGIN LOCAL LAND DISTRICT.

*Williams District (near Wickopin).*

Corr. No. 7598/08.

Open, under Parts V., VI., and VIII. (Plan 377D/40, A4.)

The Southern Moiety of Williams Location 7474, comprising 55 acres; subject to survey, classification, and pricing.

(Reserve 5284 is hereby reduced.)

NORTHAM LOCAL LAND DISTRICT.

*Victoria District (near Wubin).*

Corr. No. 16645/10.

Open, under Parts V., VI., and VIII. (Plan 89/80.)

The area lately temporarily reserved bounded on the North by the Southern boundaries of Victoria Locations 5410, 5563, 5561; on the East by the West boundary of Reserve 17039 and its prolongation South; on the South by the North boundaries of Nugadong Area Lots 55, 56, 54, and 49; on the West by portion of the East boundary of Location 5415; subject to survey, classification, and pricing.

OPEN WEDNESDAY, 20th NOVEMBER, 1918.

BUNBURY LOCAL LAND DISTRICT.

*Wellington District (near Waroona).*

Corr. No. 6552/14.

Open, under Parts V., VI., and VIII. (Plan 383A/40, B1.)

Location 3161, comprising about 45 acres; being the area lately temporarily reserved within Pastoral Lease 1627/93, and situated South of and adjacent to Location 858 and North of Coronation Road. (Subject to the usual conditions pertaining to selection within a Pastoral Lease.)

NARROGIN LOCAL LAND DISTRICT.

*Williams District (near Yilliminning).*

Corr. No. 3031/18.

Open, under Parts V. and VIII. (Plan 385B/40, E1.) Location 11850, situated North of the Narrogin-Yilliminning Railway, South of Location 9074, and East of Yilliminning Townsite, comprising about 80 acres; subject to survey, classification, and pricing.

NORTHAM LOCAL LAND DISTRICT.

*Avon District (near Ulakain Siding).*

Corr. No. 888/11.

Open, under Parts V., VI., and VIII. (Plan 4/80, B3.)

Locations 17878 and 19391, comprising 160 acres and 959 acres, at 10s. and 11s. 3d. per acre respectively; subject to the successful applicant paying or taking over the amount of the Agricultural Bank's advance, etc.

PERTH LOCAL LAND DISTRICT.

*Murray District (near Coolup).*

Corr. No. 3041/18.

Open, under Part V. (Plan 380D/40.) The area containing about 54 acres, lately included within the boundaries of the Townsite of Coolup; bounded on the North by the South boundary of Coolup Agricultural Area Lot 200; on the East by the Western side of a surveyed road running North along the Western side of Coolup Agricultural Area Lot 201; on the South by a line in prolongation of the North side of Holland Street; and on the West by the Eastern side of the Railway Reserve. (Subject to survey, classification, and pricing.)

OPEN WEDNESDAY, 27th NOVEMBER, 1918.

BUNBURY LOCAL LAND DISTRICT.

*Clifton Estate District (near Roelands).*

Corr. No. 8313/01.

Open under Part V. only. (Plan 411A/40.)

Location No.	Area.	Remarks.
35 ...	a. r. p. 46 1 11	Subject to survey, classification and pricing.
38 ...	Abt. 25 acres.	

Reserve 5879 is hereby cancelled.

KATANNING LOCAL LAND DISTRICT.

*Kojonup District (near Nyabing Soak).*

Corr. No. 6075/12.

Open under Parts V., VI., and VIII. (Plans 408/80 and 417/80.)

The area lately temporarily reserved situated South of Rabbit-proof Fence, between the 145 and 148 mile posts, North of the Katanning-Nyabing Railway and of Kojonup Locations 3594, 6966, 6144, and 7119; subject to survey, classification, and pricing.

NORTHAM LOCAL LAND DISTRICT.

*Avon District (near Bencubbin).*

Corr. No. 221/13.

Open under Parts V., VI., and VIII. (Plan 55/80, C2.)

Location 15146, comprising about 900 acres; subject to survey, classification, and pricing.

LAND FORFEITED AND AGAIN OPEN FOR SELECTION.

IT is hereby notified, for general information, that the undermentioned Leases, Licenses, and Occupation Certificates have been forfeited for non-compliance with the conditions under which they were granted, and the land contained therein will be again open for selection, under "The Land Act, 1898," and its amendments, on and after the dates and at the places mentioned.

Applications must be lodged at the Local Land Office for the district in which the land is situated, and should be lodged on or before the date specified.

All applications lodged before such date will be treated as having been received on that day, and if there are more applicants than one for any lot the application to be granted will be determined by the Land Board. Should any lands remain unselected, such will continue available until applied for or otherwise dealt with.

If a Land Board sitting becomes necessary, the applicants for the blocks will be duly notified of the date, time, and place of the meeting of the Board.

If an applicant wishes to appear before the Land Board in person, he may apply to the Head Office or to the Clerk in Charge of any of the District or Branch Land Offices for a certificate to the Railway Department, which, on presentation at the nearest Railway Station, will entitle him to a Return Ticket at Excursion Rates, to the place where the Board will sit, available for seven days from the date of issue.

The selector of a Homestead Farm from any location available under Part VIII. must take the balance thereof, if any, under Conditional Purchase.

The lands marked with an asterisk are available under Part VI.

SCHEDULES.

OPEN WEDNESDAY, 13th NOVEMBER, 1918.

ALBANY LOCAL LAND DISTRICT.

*Plantagenet District.*

Corr. No. 2801/12.

Open under Parts V. and VIII. (Plan 451/80, C3.)

Plantagenet Location 3440, containing 160 acres, at 11s. 9d. per acre; being C. C. Johnstone's forfeited Homestead Farm 18238/74; subject to the payment of the Agricultural Bank's interest, £7 10s., and the taking over of the mortgage covering an advance of £50.

The successful applicant for the above must sign all necessary documents required by the Agricultural Bank and Industries Assistance Board within 30 days of the approval of his application, otherwise it will be deemed to have been rejected by applicant, and application will be cancelled accordingly.

NARROGIN LOCAL LAND DISTRICT.

*Williams District.*

Corr. Nos. 7472/09, 8880/09, 3670/11, 7584/12.

Open under Parts V., VI., and VIII. (Plans 385D/40 and 385C/40, C4, D4.)

Location No.	Area.	Price per acre.		Remarks.
		£	s. d.	
9295 ...	a. r. p.	£	s. d.	Subject to the payment of the Agricultural Bank's interest £43 15s., and the taking over of the mortgage covering an advance of £350.
9364 ...	136 1 0	†		
10541 ...	123 2 0	†		
2253 ...	140 1 0	0 11 3		
	160 0 0	0 10 6		

† Subject to classification and pricing; being I. J. Miller's forfeited Conditional Purchase Leases 23724/55, 24028/55, 10124/56, and 11239/56.

The successful applicant for the above must sign all necessary documents required by the Agricultural Bank and Industries Assistance Board within 30 days of the approval of his application, otherwise it will be deemed to have been rejected by applicant, and his application will be cancelled accordingly.

NORTHAM LOCAL LAND DISTRICT.

*Avon District.*

Corr. Nos. 7903-4-5/13.

Open under Parts VI. and VIII. (Plan 25/80, D1.)

Avon Location \*12185, containing 1,000 acres, at 5s. 9d. per acre; being W. Brown's forfeited Leases 19784/74, 33958/55, and 8765/68.

Corr. Nos. 2391/18, 1455-56-57/14.

Open under Parts V., VI., and VIII. (Plan 5/80, B & C3.)

Avon Location 18320, containing 983 acres, subject to classification and pricing; being S. H. Lyon's forfeited Conditional Purchase 34498/55, Homestead Farm 20114/74, Grazing Lease 9053/68.

Corr. No. 1189/13.

Open under Parts VI. and VIII. (Plan 3C/40, F4.)

Avon Location \*20384, containing 160 acres, at 9s. per acre; being C. W. Gustafson's forfeited Homestead Farm 19220/74.

*Melbourne District.*

Corr. No. 2422/15.

Open under Parts VI. and VIII. (Plan 57/80, D1.)

Melbourne Location \*2612, containing 1,053 acres, at 7s. 6d. per acre; being M. Barratt's forfeited Grazing Lease 9548/68.

*Ningham District.*

Corr. No. 9627/10.

Open under Parts V. and VIII. (Plan 55/80, B & C1.)

Ningham Location 724, containing 1,000 acres, at 9s. 6d. per acre; being B. R. P. Burch's forfeited Conditional Purchase 12040/56.

WAGIN LOCAL LAND DISTRICT.

*Williams District.*

Corr. No. 4396/15.

Open under Parts V. and VIII. (Plan 385C/40, E4.) Williams Location 8928, containing 100 acres, at 10s. per acre; being W. T. E. Collard's forfeited Conditional Purchase 35681/55.

OPEN WEDNESDAY, 20th NOVEMBER, 1918.

ALBANY LOCAL LAND DISTRICT.

*Hay District.*

Corr. No. 2815/18.

Open under Parts V. and VIII. (Plan 435/80, A2.) Hay Location 267, containing 250 acres; subject to classification and pricing.

*Plantagenet District.*

Corr. No. 1037/15.

Open under Parts V. and VIII. (Plan 437/80, A2.) Plantagenet Location 3876, containing 179 acres 3 roods 23 perches, at 11s. per acre; being A. H. Mugg's forfeited Conditional Purchase 35676/55.

KATANNING LOCAL LAND DISTRICT.

*Kent District.*

Corr. Nos. 9922-3-4/12.

Open under Parts VI. and VIII. (Plan 418/80, C3.) Kent Location \*352, containing 1,000 acres, at 8s. 3d. per acre; being J. Chamberlain's forfeited Conditional Purchase 32591/55, Homestead Farm 18926/74, and Grazing Lease 8080/68.

Subject to the payment of the Agricultural Bank's interest, £41 11s. 4d., and the taking over of the mortgage covering an advance of £285.

The successful applicant for the above must sign all the necessary documents required by the Agricultural Bank and Industries Assistance Board within thirty

(30) days of the approval of his application, otherwise it will be deemed to be rejected by applicant, and his application will be cancelled accordingly.

NARROGIN LOCAL LAND DISTRICT.

*Williams District.*

Corr. No. 1570/04.  
Open under Parts V., VI., and VIII. (Plan 385A/40, A1.)

Williams Location 4241, containing 160 acres, subject to classification and pricing; being E. McLoughlin's forfeited Homestead Farm 4379/74.

*Williams District.*

Corr. No. 2193/16.  
Open under Parts VI. and VIII. (Plan 378D/40, A3 & 4.)

Location No.	Area.	Price per acre.	Remarks.
	a. r. p.	£ s. d.	
*6994 ...	298 1 7	0 7 0	} Being J. G. Held's forfeited Grazing Lease 10078/68.
*8987 ...	92 1 14	0 7 0	

*Williams District (near Lake Grace).*

Corr. Nos. 9025/11, 9024/11.  
Open under Parts VI. and VIII. (Plan 387/80, C2.)  
Williams Location \*10171, containing 1,000 acres, at 8s. 6d. per acre.

NORTHAM LOCAL LAND DISTRICT.

*Avon District.*

Corr. Nos. 6822/09, 5962/09, 5958/09.  
Open under Parts V. and VIII. (Plan 55/80, A3.)

Location No.	Area.	Price per acre.	Remarks.
	acres.	£ s. d.	
14562 ...	840	0 10 6	} Being A. J. Lewis' forfeited Conditional Purchases 7494/56, 23601/55, and Homestead Farm 12731/74.
14563 ...	1,000	0 10 0	
14564 ...	160	0 10 9	

*Avon District.*

Corr. No. 1932/14, 2896/14.  
Open under Parts VI. and VIII. (Plan 4/80, D & E3.)  
Avon Location \*16824, containing 648 acres, at 7s. 9d. per acre; being J. B. Davies' forfeited Grazing Lease 9097/68 and Conditional Purchase 11799/56.

*Avon District (near Ucarty).*

Corr. No. 1359/15.  
Open under Parts VI. and VIII. (Plan 26/80, A1.)  
Avon Location \*20823, containing 750 acres, at 5s. per acre; being R. M. Eaton's forfeited Grazing Lease 9494/68.

OPEN WEDNESDAY, 27th NOVEMBER, 1918.

BUNBURY LOCAL LAND DISTRICT.

*Wellington District.*

Corr. No. 3110/11.  
Open under Parts VI. and VIII. (Plan 383A/40, B2.)

Wellington Location \*3238, containing 100 acres, at 9s. per acre; being G. W. Jackson's forfeited Conditional Purchase 29267/55.

KATANNING LOCAL LAND DISTRICT.

*Kojonup District.*

Corr. No. 3189/14.  
Open under Parts VI. and VIII. (Plan 437/80, F3.)  
Kojonup Location \*2411, containing 160 acres, at 5s. 9d. per acre; being R. Russell's forfeited Homestead Farm 20268/74.

NARROGIN LOCAL LAND DISTRICT.

*Williams District (near Walyurin).*

Corr. Nos. 3634, 3635, 3633/11.  
Open under Parts V. and VIII. (Plan 386/80, D 2 & 3.)

Location No.	Area.	Price per acre.	Amount of Agricultural Bank Advance to approved Applicant.
	a. r. p.	£ s. d.	
9927 ...	834 0 0	0 13 3	} Subject to the payment of the Agricultural Bank interest, £136 17s. 2d., and the taking over of the mortgage covering an advance of £573 10s. 1d.; also subject to I.A.B.'s advance, £85 19s. 3d., and interest, £11 2s. 9d.
9930 ...	811 0 0	0 12 0	

Being E. J. Carr's forfeited blocks Nos. 29277/55, 16612/74 and 10118/56.

The successful applicant for the above must sign all necessary documents required by the Agricultural Bank and Industries Assistance Board within thirty days of the approval of his application, otherwise the application will be deemed to have been rejected by applicant, and will be cancelled accordingly.

NORTHAM LOCAL LAND DISTRICT.

*Avon District.*

Corr. Nos. 3340/12, 17985/10, 17984/10, 6335/12.  
Open under Parts V. and VIII. (Plan 34/80, D3.)

Location No.	Area.	Price per acre.	Amount of Agricultural Bank advance to Approved Applicant.
	a. r. p.	£ s. d.	
17839 ...	1,160 0 0	0 11 0	} Subject to the payment of the Agricultural Bank's interest, £15 2s. 9d., and the taking over of the mortgage covering an advance of £89 0s. 2d.; also subject to the I.A.B.'s advance of about £94.
20239 ...	303 0 0	0 10 6	

Being A. G. Fraser's forfeited blocks Nos. 31675/55, 16168/74, 6346/68, and 32410/55.

The successful applicant for the above must sign all necessary documents required by the Agricultural Bank and Industries Assistance Board within 30 days of the approval of his application, otherwise the application will be deemed to have been rejected by applicant, and will be cancelled accordingly.

*Ninghan District (near Dalwallinu).*

Corr. No. 4431/15.  
Open under Parts V., VI., and VIII. (Plan Dalwallinu, Sheet 9.)

Ninghan Location 1615, containing 294 acres, subject to classification and pricing; being R. A. Wilson's forfeited Conditional Purchase 12021/56.

PERTH LAND AGENCY.

*Swan District.*

Corr. No. 6838/14.  
Open under Parts VI. and VIII. (Plan 28/80, A3.)  
Swan Location \*2798, containing 939 acres, at 4s. 3d. per acre; being W. J. Dellar's forfeited Grazing Lease 9418/68.

WAGIN LOCAL LAND DISTRICT.

*Kojonup District.*

Corr. No. 9989/13.  
Open under Parts V. and VIII. (Plan 409D/40, A4.)  
Kojonup Location 4603, containing 160 acres, at 11s. per acre; being J. Jack's forfeited C.O. 11711/56.

*Williams District (near Pingarning).*

Corr. No. 149/11, 150/11, 151/11.

Open under Parts VI. and VIII. (Plan 408/80, D2.)

Williams Location \*9707, containing 1,711 acres, at 5s. 6d. per acre, subject to the payment of the Agricultural Bank's interest, and the taking over of the mortgage covering an advance of £560 0s. 6d.

The successful applicant for the above must sign all necessary documents required by the Agricultural Bank and Industries Assistance Board within 30 days of the approval of his application; otherwise the application will be deemed to have been rejected by applicant, and will be cancelled accordingly.

## LAND OPEN FOR PASTORAL LEASE.

IT is hereby notified, for general information, that the areas comprised within the following forfeited Pastoral Lease will be again available for leasing under Part X. of "The Land Act, 1893," and its amendments, on the 13th November, 1918. Applications to be lodged at the Local Land Office for the District in which the land is situated:—

*Geraldton Local Land District.*

Corres. No. 3225/18.

All that portion of unsurveyed land containing about 7,700 acres, starting at the North-East corner of Pastoral Lease 3567/93; thence North to the South boundary of Pastoral Lease 301/97; thence West to the South-West corner of said lease; thence North about 40 chains along its West boundary; thence West about 470 chains; thence South to the North-West corner of Pastoral Lease 3567/93; thence East along the North boundary to starting point; being land lately temporarily reserved. (Plan 128/80, C1 & 2.)

## PASTORAL LAND OPEN FOR LEASING.

Corr. 11703/12.

IT is hereby notified, for general information, that the areas comprised within the following forfeited Pastoral Leases will be again available for leasing under Part X. of "The Land Act, 1898," and its amendments, on the 20th November, 1918. Applications to be lodged at the Local Land Office for the District in which the land is situated.

Corr. No.	Lease No.	Approximate Area in acres.	Plan No.	District or Division.
-----------	-----------	----------------------------	----------	-----------------------

## PERTH LOCAL LAND DISTRICT.

11703/12	596/95	25,000	17/300	Eucla (Nuyts).
4147/14	638/95	124,420	15/300	Eucla (Mundrabella).

## SOUTHERN CROSS LOCAL LAND DISTRICT.

4495/15	1357/94	20,000	24/300	Yilgarn.
4505/15	1358/94	30,000	24/300, 54/80	Yilgarn.
4504/15	1359/94	20,000	51/80	Yilgarn.
4503/15	1360/94	20,000	54/80, 35/80	Yilgarn.
799/16	1368/94	30,000	24/300, 35/80, 54/80	Yilgarn.
1212/16	1401/94	20,000	24/300	Yilgarn.

## THE ROADS ACT, 1911.

WHEREAS the Minister for Lands, being the owner of land over or along which the undermentioned road in the Ninghan Road District passes, has applied to the NINGHAN Road Board to close the said road, which is more particularly described hereunder, that is to say:—

2840/17.

N. 128.—The surveyed road along the East boundary of Avon Location 11851, from a surveyed road at its North-East corner to a surveyed road at its South-East corner. (Plan 34/80, C1.)

WHEREAS the Minister for Lands, being the owner of land over or along which the undermentioned road in the Plantagenet Road District passes, has applied to the PLANTAGENET Road Board to close the said road, which is more particularly described hereunder, that is to say:—

Corr. 2660/16.

P. 51.—That part of a surveyed road along part of the East boundary of Plantagenet Location 606, from Road No. 1069, to Road No. 5856. (Plan 444/80, F1.)

WHEREAS Annie E. Parke, being the owner of land over or along which the undermentioned road in the Preston Road District passes, has applied to the PRESTON Road Board to close the said road, which is more particularly described hereunder, that is to say:—

899/18.

P. 56.—The surveyed road along the Northern boundary of Wellington Location 836 and part of the Northern boundary of Location 835, its Southern side commencing at the North-Western corner of the former location and extending Easterly along its Northern boundary and part of that of Location 835 to a point on the latter about 13 chains 90 links from its North-West corner. (Plan 414A/40, B1.)

And whereas such applications have been duly published in the *Government Gazette*:

And whereas the said Boards have assented to the said applications:

And whereas the Governor in Executive Council has confirmed the said assents:

It is hereby notified that the said roads are closed.

Dated this 1st day of November, 1918.

H. S. KING,

Surveyor General and Under Secretary for Lands.

## THE ROADS ACT, 1911.

IT is hereby declared that the undermentioned lands have been set apart, taken, or resumed under Section 17 of "The Public Works Act, 1902," for the purpose of new roads, that is to say:—

*Plantagenet.*

7298/06.

Widening of part of Road No. 1063.—That portion of Mount Barker Town Lot 25L (as shown L.T.O. Diagram 4762) bounded by lines commencing at the South-East corner of said lot and extending Westward along its Southern boundary for a distance of 26 links; thence Northward to its Eastern boundary for a distance of 49.8 links; thence Southward following said Eastern boundary to the starting point.

About 0 acres 0r. 2p. being resumed from Mt. Barker Town Lot 25L. (Plan Mount Barker Townsite.)

*Beverley.*

401/03.

Widening of part of Road No. 1715.—The triangular portions of Avon Locations 6409 and 424 as hereunder described and shown on Diagram No. 41083:—

1. That portion of Avon Location 6409 bounded by lines commencing at a point on the North-Western side of the present road 2 chains 1 link from an East corner of Location 6409, and extending 18deg. 40min. 2 chains 84.5 links, 153deg. 56min. 2 chains 2.3 links; thence 243deg. 52min. 2 chains 1 link to the starting point.

2. That portion of Avon Location 424 bounded by lines commencing at the junction of a South-Eastern side of the present road with the South-Western boundary of Location 424, and extending 333deg. 56min. 2 chains 2.3 links, 63deg. 56min. 2 chains; thence 198 deg. 40min. 2 chains 84.5 links to the starting point.

0 acres 0r. 32p. being resumed from Avon Location 6409.

0 acres 0r. 32p. being resumed from Avon Location 424. (Plan 343A/40, B2.)

*Plantagenet.*

7298/06.

Extension and widening of parts of Road No. 2640.—A strip of land, one chain wide, leaving the present road on the North boundary of Sub. Lot 4 of Mount Barker Town Lot 25L, and extending West and South along part of the North boundary of said Sub. Lot and the West boundaries of Sub. Lots 4, 5, and 6 to Road No. 1066.

Also to include the triangular portions of Mount Barker Town Lot 25L, at the North-East, the North-West, and the South-West corners of Sub. Lots 3, 4, and 6 respectively.

About 0 acres 0r. 34p. being resumed from Plantagenet Location 148.

About 0 acres 1r. 24p. being resumed from Mount Barker Town Lot 25L.

About 0 acres 1r. 23p. being resumed from Mount Barker Town Lot 54. (Plan Mount Barker Townsite.)

*Goomalling.*

1805/18.

No. 6141.—A strip of land, one chain wide, its South-Eastern side leaving the North-Eastern side of a surveyed road at the West corner of Avon Location 4210, and extending North-Eastward along its North-Western boundary to its North corner; thence South-Eastward along the North-Eastern boundary of said location to the North-Western side of Road No. 26 at its East corner.

About 0 acres 0r. 16p. being resumed from Avon Location 4192.

About 2 acres 2r. 13p. being resumed from Avon Location 3034. (Plan 32/80, E4.)

Plans of the lands so set apart, taken, or resumed may be inspected at the Department of Lands and Surveys, Perth.

By order of His Excellency the Governor,

F. E. S. WILLMOTT,  
for Minister for Lands.

The Workers' Homes Board,  
W.H. 637/13. Perth, 1st November, 1918.

THE undermentioned lease under "The Workers' Homes Act, 1911, has been forfeited for breach of covenant of the lease:—

Lease No., Name of Lessee, Town or Locality,  
Description of Land.

4091/14.—John Hancock, Geraldton; Geraldton Town Lot 1012.

W. B. HARDWICK,  
Chairman, Workers' Homes Board.

THE MINING ACT, 1904.

Department of Mines,  
Perth, 6th November, 1918.

IT is hereby notified that, in accordance with the provisions of "The Mining Act, 1904," His Excellency the Governor in Executive Council has been pleased to deal with the undermentioned Leases and Applications for Leases as shown below.

M. J. CALANCHINI,  
Secretary for Mines.

*Gold Mining Leases.*

The undermentioned applications for Gold Mining Leases were approved, subject to survey:—

Goldfield.	District.	Nos. of Applications.
Broad Arrow...	...	1831w*
Coolgardie ...	...	4588
Dundas ...	...	1241, 1243,* 1244*
East Coolgardie ...	...	4628w*
Mt. Margaret ...	Mt. Margaret ...	2099r, 2100r*, 2101r*, 2102r
	Mt. Morgans ...	359f
Murchison ...	Meekatharra ...	1439N, 1440N*

The surrenders of the undermentioned Gold Mining Leases were accepted:—

Goldfield.	District.	No. of Lease.	Name of Lease.	Lessee.
East Murchison ...	Lawlers ...	1208	Golden Thread ...	Vance, Frederick William
Mt. Margaret ...	Mt. Margaret ...	1938r*	Great Dolorite No. 1 ...	Cox, Alfred Thomas

The undermentioned Gold Mining Leases were declared forfeited for breach of covenant, viz., non-payment of rent and penalties for 1918:—

Goldfield.	District.	No. of Lease.	Name of Lease.	Lessees.
Coolgardie ...	...	4351	Hidden Secret South ...	Hall, John Kay
		4462	Hidden Secret Extended	Do.
Dundas ...	...	106	Princess Royal ...	Princess Royal Gold Mining Company, No-Liability
		187	Princess Royal South ...	Do. do.
		587	Princess Royal Extended	Do. do.
		840	Princess Royal Central ...	Do. do.

*Mineral Leases.*

The undermentioned applications for Mineral Leases were approved, subject to survey:—

Mineral Field.	District.	Nos. of Applications.
Greenbushes ...	...	605*
West Pilbara ...	...	189

\* Conditionally.

## THE MINING ACT, 1904.

*Authority to Mine on Reserved and Exempted Lands.*

Department of Mines,  
Perth, 6th November, 1918.

1731/18.  
HIS Excellency the Governor in Executive Council, by virtue of the powers conferred under Section 30 of "The Mining Act, 1904," has been pleased to grant, conditionally, to John Gray, Percy Atkins, and Harry Booy authority to mine, No. 266H (1D/18) on certain reserved and exempted lands within Water Reserve 15943 and portion of Water Reserve 15944, Day Dawn, Murchison Goldfield, to be held as Prospecting Area No. 281D.

C. A. HUDSON,  
Minister for Mines.

## APPOINTMENTS.

HIS Excellency the Governor in Executive Council has been pleased to approve of the following appointments:—

2361/18.—George Charles Connor as Acting Mining Registrar at Lawlers, East Murchison Goldfield; to date from the 23rd day of October, 1918.

2419/18.—Frederick William Spence as Acting Mining Registrar for the Broad Arrow Goldfield, to reside at Kalgoorlie, as from the 16th day of November, 1918.

2418/18.—John Adey Scrymgour as Acting Mining Registrar for the Mt. Morgans District, Mt. Margaret Goldfield, to reside at Laverton.

IT is hereby notified, for public information, that on and after the 6th day of November, 1918, the Warden's Office at Mt. Morgans will be closed, and all mining business will be transacted at the Warden's Office at Laverton, Mt. Margaret Goldfield.

IT is hereby notified, for public information, that on and after the 16th day of November, 1918, the Warden's Office at Broad Arrow will be closed, and all mining business will be transacted at the Warden's Office, Kalgoorlie, East Coolgardie Goldfield.

## CHRISTMAS EXEMPTION.

Department of Mines,  
Perth, 11th October, 1918.

IT is hereby notified, for public information, that General Exemption from conditions of work, use, and occupation has been granted on all mining tenements throughout the State from the 16th December, 1918, to the 13th January, 1919, both dates inclusive.

M. J. CALANCHINI,  
Under Secretary for Mines.

## TENDERS ACCEPTED.

Public Works Department,  
Perth, 6th November, 1918.

THE following list of Tenders, recently accepted, is published for general information:—

Date of Acceptance, Name of Contractor, Description of Contract, and Amount.

Oct. 31.—R. J. Bell: Jolimont, Lansdowne Street, old Building, purchase and removal (5665), highest, £20.

„ 31.—Snashall & Medbury: Spencer's Brook Wheat Sheds (5669, £7,293 15s.

Nov. 6.—C. N. Turnor: Ballaying School and Quarters, Removal to another site (5672), £119 5s.

„ 6.—C. H. Haynes: Isseka School and Quarters, Renovations (5672), £61.

## TENDERS FOR PUBLIC WORKS.

Date of Notice.	Nature of Work.	Date and time for Closing.	Where and when Conditions of Contract, etc., to be seen.
		1918.	
Oct. 24	Bunbury District High School Additions — Pavilion Class Room (5678)	(Noon on Tuesday) 12th November ...	Contractors' Room, Perth, and Court House, Bunbury, on and after 29th October, 1918.
Oct. 24	Irwin School and Quarters—Renovations (5679)	12th November ...	Contractors' Room, Perth, and P.W.A.D. Office, Geraldton, on and after 29th October, 1918.
Oct. 31	Yalingup Caves House—Additions (5680)	19th November ...	Contractors' Room, Perth, and Court Houses, Bunbury and Busselton, on and after 5th November, 1918.
Oct. 31	Perth Defences—Head-quarters—Francis Street—Additions to Latrines (5681)	19th November ...	Contractors' Room, Perth, on and after 5th November, 1918.
Oct. 31	Northam District High School Additions — Pavilion Class Room (5682)	19th November ...	Contractors' Room, Perth, and Court House, Northam, on and after 5th November, 1918.
Oct. 31	Geraldton School Additions—Pavilion Class Room (5683)	19th November ...	Contractors' Room, Perth, and P.W.D. Office, Geraldton, on and after 5th November, 1918.
Oct. 31	Moora Road Board—Bridges over Moore River at Kitchen's Crossing (5684), Long Pool (5685), and Yagena Brook (5686)	19th November ...	Contractors' Room, Perth, and Court House, Moora, on and after 5th November, 1918.
Nov. 6	Fremantle Intermediate School Additions — Pavilion Class Room (5687)	26th November ...	Contractors' Room, Perth, and Court House, Fremantle, on and after 12th November, 1918.
Nov. 7	Albany Infants' School Additions — Pavilion Class Room (5687)	26th November ...	Contractors' Room, Perth, and P.W.D. Office, Albany, on and after 12th November, 1918.
Nov. 7	Donnybrook School Quarters—Renovations (5688)	26th November ...	Contractors' Room, Perth, and Court Houses, Bunbury and Donnybrook, on and after 12th November, 1918.
Nov. 7	Kalgoorlie Central School Additions — Pavilion Class Room (5689)	26th November ...	Contractors' Room, Perth, P.W.D. Office, Kalgoorlie and Court House, Boulder, on and after 12th November, 1918.
Nov. 7	Subiaco School — Renovations (5690)	26th November ...	Contractors' Room, Perth, on and after 12th November, 1918.

Tenders are to be addressed to "The Hon. the Minister for Works," and will be received at the Public Works Office, Perth. The lowest or any tender will not necessarily be accepted.



## THE ROADS ACT, 1911.

## ROAD BOARD ELECTIONS.

Department of Public Works, Perth, 4th November, 1918.

It is hereby notified, for general information, in accordance with Section 84 of the Roads Act, that the following gentlemen have been elected Members of the undermentioned Road Boards to fill the vacancies shown in the particulars hereunder:—

Road Board.	Ward.	Date of Election.	Member elected.		Occupation.	How vacancy occurred.	Name of previous Member.	Remarks.
			Surname.	Christian Name.				
Murchison...	North ...	1918. Oct. 5	McIlraith ...	W. S. ...	Station Manager	Resignation	Roberts, E. N. ...	Unopposed.
Denmark ...	North ...	Nov. 1	Woodward ...	John William	Farmer ...	Resignation	Johnson, S. H.	

THE MUNICIPAL CORPORATIONS ACT, 1906,  
AND THE ROADS ACT, 1911.

*Petition to dissolve the Broome Municipality and merge same into the West Kimberley Road District.*

Department of Works and Trading Concerns,  
P.W. 2783/18. Perth, 16th October, 1918.

It is hereby notified, for general information, that a petition the substance and prayer whereof are hereunder set forth has been presented to His Excellency the Governor in accordance with the provisions of "The Municipal Corporations Act, 1906," and "The Roads Act, 1911," praying for the dissolution of the Broome Municipality and the inclusion of the District thereof in the adjoining West Kimberley Road District.

*Petition.*

The substance and prayer of the petition are as follows:—

1. That the petitioners form a majority of the rate-payers of the Broome Municipal District.
2. That the Broome Municipality may be dissolved and the district thereof included in the adjoining West Kimberley Road District.
3. That territory may be excised from the West Kimberley and Marble Bar Road Districts and a new Road District to be called the Broome Road District (to include the Broome Municipal District) created therefrom.
4. That such other proceeding as may be necessary may be taken to carry the wishes of the petitioners into effect.
5. That the address at which notices may be served on the petitioners is in care of Streeter & Male, Limited, Short Street, Broome, Western Australia.

THE ROADS ACT, 1911.

*Broome Road District.*

*Excision of certain territory from the Marble Bar and West Kimberley Road Districts, and creation of a new Road District therefrom to be called the Broome Road District.*

*Notice of intention.*

P.W. 2783/18.

It is hereby notified, for general information, that it is the intention of His Excellency the Governor in Executive Council, under the provisions of "The Roads Act, 1911," and all other powers enabling him on this behalf, to—

1. Alter the boundaries of the West Kimberley and Marble Bar Road Districts, by excising therefrom all those respective portions thereof which are comprised and described in Schedule A.
2. Constitute the territory so comprised and described in said Schedule A a new Road District, under the name of the Broome Road District.
3. Declare the Broome Road Board (when formed) to consist of seven members.
4. Divide the said Broome Road District into two wards, with the boundaries, the names, and the number of members described, assigned, and allotted in Schedule B hereto.

Plans showing the proposed alterations may be seen at the Local Government Office of the Department of Works and Trading Concerns, Perth, W.A.

To come into operation on the 1st January, 1919.

*Schedule A.*

Bounded on the Eastward by a line commencing on the sea-coast at Swan Point, and extending in a Southerly direction along coast line of King Sound to a point in prolongation East of the North boundary of Pastoral Lease 134/98; thence Westerly along said prolongation and the North boundary of 134/98 to the latter's North-West corner; thence Southerly along the Western boundaries of 134/98, 452/98, part of South boundary of the latter, the West boundary of 633/98, part of the North boundary of 940/98, and the North boundary of 973/98 to the latter's North-West corner; thence along its Western and Southern boundaries and part of the Southern boundary of 946/98 to a point in prolongation North of the East boundary of 1108/98; thence Southward following said prolongation and part of the East boundary of 1108/98 to the North-West corner of 917/98; thence along the Northern, an Eastern, a Southern, and again an Eastern boundary of the latter to the South-West corner of 359/98; thence Eastward along part of the latter's Southern boundary to the North-West corner of 919/98; thence along the Western boundaries of 919/98 and prolongation South of same to a point in prolongation of the Southern boundary of 2645/97. On the Southward by a line commencing at the last mentioned point and extending Westward to the South-East corner of 2645/97; thence along the South boundaries of 2645/97, 559/97, part of the Eastern, the Southern, and part of the Western boundaries of 536/97 to the South-East corner of 563/96; thence along the Southern boundaries of 563/96, 556/96, part of the Eastern, and the Southern boundaries of 1528/96, the Southern boundary of 3072/96 and the latter's Western boundary; thence along the Southern boundary of 232/96, part of the East boundary of 271/96, the Eastern and Southern boundaries of 1061/96, part of the Eastern, and the Southern boundary of 1062/96, and part of the South boundary of 635/96, the Eastern and Southern boundaries of 1083/96, parts of the Eastern and Southern boundaries of 656/96, an Eastern and the Southern boundaries of 1070/96, and the Southern boundary of 3478/102 to the latter's South-West corner. On the Westward along the West boundaries of 3478/102 and 314/96 to the Indian Ocean; thence in a generally North-Easterly direction by the Indian Ocean to the starting point, including the islands adjacent to the foreshore.

*Schedule B.*

*Broome Ward.*—All that territory comprised within the boundaries of the Broome Municipal District.—Five (5) members.

*Dampier Ward.*—The residue of the said proposed Broome Road District as described in Schedule A.—Two (2) members.

## THE ROADS ACT, 1911.

*Drakesbrook Road Board.*

Department of Works and Trading Concerns,  
Perth, 3rd September, 1918.

Ex. Co. 3702; P.W. 1171/11.

IT is hereby notified, for general information, that His Excellency the Governor in Council has approved of the attached By-laws of the Drakesbrook Road Board, in accordance with the provisions of "The Roads Act, 1911."

## HEAVY TRAFFIC BY-LAWS.

Whereas by virtue of the provisions of "The Roads Act, 1911," the Road Board of every district is empowered to make, publish, alter, modify, amend, or repeal By-laws for any purpose of the said Act mentioned: It is therefore ordered by the Drakesbrook Road Board that from and after the publication of uniform By-laws hereunder they shall take effect:—

*Uniform By-laws for regulating Heavy Traffic.*

1. That the special yearly license for vehicles engaged in heavy traffic, that is to say, in carrying stone, bricks, lime, timber in bulk, earth, gravel, mineral, liquid, or any other heavy substance whatever, shall be as follows:—

Two (2) wheeled vehicles—£2 per wheel per annum.

Four (4) wheeled vehicles—£1 10s. per wheel per annum.

2. Such amounts shall be additional to those prescribed under "The Cart and Carriage Act, 1896."

3. Any person who shall use on any road in the district any vehicle engaged in heavy traffic as defined in By-law No. 1, for which vehicle a current license has not been obtained under such By-law, shall be liable to a penalty not exceeding £10.

Made and passed by the Drakesbrook Road Board on the 7th day of September, 1918.

JOHN H. HALL,  
Acting Chairman.

C. C. THATCHER,  
Secretary.

Recommended,—

WM. J. GEORGE,  
Minister for Works and Trading Concerns.

Approved by His Excellency the Governor in Council, this 2nd day of October, 1918.

BERNARD PARKER,  
Clerk of the Council.

## THE ROADS ACT, 1911.

*Wickepin and Roe Road Boards.**Adjustment of Accounts.*

P.W. 2838/18; Ex. Co. 4051.

IT is hereby notified, for general information, that His Excellency the Governor in Council has approved, under the provisions of "The Roads Act, 1911," and its amendments, to the adjustment of accounts between the Wickepin and Roe Road Boards (rendered necessary by reason of the transfer from the former district to the latter of certain territory), as and in manner set forth in the report of the Road Board Inspector and accompanying statements dated 12th October, 1918, and that the transfer of property recommended by such report be effected and the same vest accordingly.

## CHITTERING ROAD BOARD.

Ex. Co. 4054; P.W. 413/17.

IT is hereby notified, for general information, that His Excellency the Governor in Council has approved of the Chittering Lake Bridge and Approaches being handed over to the control and management of the Chittering Road Board, in accordance with Section 91 of "The Public Works Act, 1902," and Section 140 of "The Roads Act, 1911."

## THE ROADS ACT, 1911.

*Avon Road District.**Alteration of Ward Boundaries.**Notice of intention.*

P.W. 3505/18.

IT is hereby notified, for public information, that it is the intention of His Excellency the Governor in Executive Council, under the provisions of "The Roads Act, 1911," and all other powers therein enabling, to alter and amend the boundaries between the South-East and South-West Wards of the Avon Road District, by transferring from the South-East Ward to the South-West Ward all that territory as set forth and described in the accompanying Schedule, and the boundaries of the South-East and South-West Wards will be altered and amended to the extent set forth in the said Schedule accordingly.

Plans showing particulars of the said alterations are deposited and may be seen at the Local Government Office of the Department of Works and Trading Concerns, Perth, W.A.

To come into operation as from the 1st day of January, 1919.

(Sgd.) C. A. MUNT,

Under Secretary for Works and Trading Concerns.

*Schedule.*

All that piece or parcel of land bounded on the Northward by a line commencing from a South-West corner of Avon Location 10442; and extending Eastward along the South boundary of Location 10442 and part of that of Location 5637 to a point in prolongation Northward of an East boundary of Location 5802. On the Eastward by a line commencing from said point and extending Southerly along East boundaries of Locations 5802, 5675, and 5798, to the South-West corner of Location 5799; thence East, South, and West, along a North, the East, and part of the South boundary of Location 5798 to a point in prolongation North of the East boundary of Location 8676; thence South to and along the East boundaries of Locations 8676 and 8675 to the latter's South-East corner; thence West along part of the latter's South boundary to a point in prolongation North of the East boundary of Location 8569; thence Southward to and along the East boundary of Location 8569 and its continuance to the North boundary of Location 7675; thence East and South along part of the latter's North and East boundaries to the South-West corner of Location 8160; thence East and South along the North and East boundaries of Location 7673 and the latter's prolongation to the North boundary of Location 8548; thence East and South along part of the North and the East boundaries of the latter location to the North boundary of Location 9906; thence East and South along part of the North boundary of Location 9906 and South along its East boundary and the continuance thereof to the North boundary of Location 9991; thence East, South, West, and again South along part of the North and the East boundaries of Location 9991, the East and part of the South boundaries of Location 12727, and the Eastern boundaries of Locations 10697 and 15506 to the latter's South-East corner. On the Southward by a line commencing at the last-named point and extending Westward along the South boundary of Location 15506 to its South-West corner. On the Westward by a line commencing at the last-mentioned point and extending Northward, Eastward, and again Northward along a Western, a Northern, and again a Western boundary of Location 15506, along the Western boundaries of Locations 10697, 12727, 9991, 9990, 9996, and 8548 to the South boundary of Location 7673; thence Westward along the Southern boundary of Locations 7673 and 7675 to the latter's South-West corner; thence Northward along the Western boundaries of Locations 7675, 8569, and part of that of 8675 to the South-East corner of Location 9550; thence Westward along the Southern boundary of Location 9550 to its South-West corner; thence Northward along the Western boundaries of Locations 9550, 10345, 5800, and 5801, and the latter's continuance to the starting point.

Also all that piece or parcel of land bounded on the Northward by lines commencing at the West corner of Avon Location 11196, and extending North-Eastward and South-Eastward along its North-Western boundaries and the latter's continuance to the North-Western boundary of Location 11193; thence North-Eastward along part of the latter's North-Western boundary to its North corner. On the Eastward by lines commencing at the last-mentioned point, and extending South-Eastward along the North-Eastern boundary of Location 11193 to its East corner; thence North-Eastward and Southward along part of the North-Western and Eastern boundaries of Location 10606, Westward and Southward along a Northern and a Western boundary of Location 18734, and continuing Southward to and along part of the Western boundary of Location 6838 to a North-Eastern corner of Location 10443; thence South-Westward and Southward along the North-Eastern and Western boundaries of Location 10443 and the Western boundary of Location 10442, and its continuance to the

North boundary of Location 8673. On the Southward by lines commencing at the last-mentioned point and extending Westward to and along the Southern boundary of Location 10440 to its South-West corner. On the Westward by lines commencing at the aforesaid South-West corner, and extending Northward along an Eastern boundary of Location 10256, part of the South-Eastern and the Eastern boundaries of Location 10510 to the latter's North-East corner; thence South-Westward along part of the Northern boundary of Location 10510 to a point in prolongation Southward of the Eastern boundary of Location 10290; thence in a generally Northerly direction along the Eastern boundaries of Locations 10290 and 10544, the North-Eastern boundaries of Locations 12369 and 11194, and to and along the North-Eastern boundaries of Location 6498 to a point in prolongation of the North-West boundary of Location 11196; thence following said prolongation to the starting point.

CARNARVON WATER BOARD.

STATEMENT OF RECEIPTS AND EXPENDITURE FOR YEAR ENDING 31ST DECEMBER, 1917.

RECEIPTS.			£	s.	d.	EXPENDITURE.			£	s.	d.
Water Rates	...	...	627	15	10	Wages	...	...	285	12	8
Water Charges	...	...	47	16	6	Salaries	...	...	52	0	0
Temporary Loan from Council	...	...	69	0	0	Audit Fees...	...	...	2	2	0
Dr. Bank Balance, 31st December, 1917	...	...	109	8	1	Printing and Stationery	...	...	4	2	5
						Advertising	...	...	1	6	3
						Fuel	...	...	126	3	0
						Materials, etc.	...	...	64	8	3
						Repairs to Well	...	...	116	19	4
						Repairs to Main	...	...	117	13	1
						Office Expenses	...	...	5	9	7
						Legal Expenses	...	...	18	17	6
						Petty Cash	...	...	4	0	0
						Miscellaneous	...	...	6	13	6
						Bank Charges and Interest	...	...	1	17	6
						Dr. Bank Balance, 31st December, 1917	...	...	46	15	4
			£854	0	5				£854	0	5

We certify that we have compared the above statement with the books and vouchers, and that same is correct.

ST. J. A. HORTON  
W. R. STEVENSON,  
Auditors.,

FRANK WHITLOCK, Chairman.  
W. G. ILES, Secretary.

1st October, 1918.

WESTERN AUSTRALIAN GOVERNMENT TENDER BOARD.

Tenders for Government Supplies.

Date of advertising.	Schedule No.	Supplies required.	Date of closing.
1918. October 10 ...	...	Fishplates for Railways ... ..	1919. January 30.

For Sale by Tender.

Nov. 7 ...	101A, 1918 ...	Timber Jinker ... ..	1918. Nov. 21.
------------	----------------	----------------------	-------------------

Tenders addressed to the Chairman, Tender Board, Perth, will be received for the above-mentioned supplies until 2.15 p.m. on the date of closing.

Tenders must be properly endorsed on envelopes, otherwise they are liable to rejection.

Tender forms and full particulars may be obtained on application at the Tender Board Office, Murray Street, Perth.

No tender necessarily accepted.

Accepted Tenders.

Tender Board No.	Date.	Contractor.	Schedule No.	Particulars.	Department concerned.	Rate.
496/18	1918. Nov. 1	National Clothing Manufacturing Coy.	95A, 1918	Summer Uniforms for Police	Police ... ..	On application.
496/18	Nov. 1	Do. do.	96A, 1918	Winter Uniforms for Police ...	do. ... ..	do.
432/18	Nov. 1	McPherson's Pty., Ltd.	...	Dog Spikes ... ..	Railway ... ..	£40 12s. 6d. per ton

WESTERN AUSTRALIAN GOVERNMENT  
TENDER BOARD.

*Tenders for Provisions, Firewood, Cartage, etc.*

TENDERS (endorsed "Tender for Provisions") will be received by the Government Tender Board, Perth, up till 2.15 p.m. on the date specified below, for the supply of the following lines for period from 1st January to 31st December, 1919:—

Flour, Bread, Potatoes, Oatmeal and Rice, Sugar and Golden Syrup, Tea and Coffee, Dairy Produce, Pipes and Tobacco, Jams, Groceries, Cream and Milk, Ales, Wines, Spirits, etc., Oils and Kerosene, Candles, Soap, Fruit and Vegetables, \*Meat, Fish, Firewood, Cartage, etc.

\*Tenders for Meat at Perth, Fremantle, and Claremont are not invited.

Tenders close on the following dates:—

Thursday, 14th November, 1918, for the following towns:—

Broome, Carnarvon, Marble Bar, Onslow, Roebourne, and Derby.

Tender forms and full information may be obtained on application to the Officer-in-Charge of Police at the above-mentioned towns or from the Tender Board Office, Murray Street, Perth.

The lowest or any tender not necessarily accepted.

*Tenders for Out-door Relief Rations.*

TENDERS (endorsed "Tenders for Out-door Relief") will be received at the Government Tender Board Office up till 2.15 p.m. on 28th November, 1918, for the supply of Out-door Relief at the undermentioned towns from 1st January to 31st December, 1919:—

Albany	Esperance	Moora
Beverley	Fremantle	Narrogin
Boulder	Geraldton	Northam
Broome	Gingin	Northampton
Brookton	Greenbushes	Perth
Bunbury	Guildford	Pinjarra
Busselton	Kalgoorlie	Roebourne
Carnarvon	Kanowna	Southern Cross
Claremont	Katanning	Tammin
Collie	Kellerberrin	Toodyay
Coolgardie	Lawlers	Wagin
Cue	Marble Bar	Wickepin
Day Dawn	Menzies	York
Derby	Merredin	
Dowerin	Midland Junction	

Tender Forms and full particulars obtainable from the Officer-in-Charge of Police Stations at the above places and from the Government Tender Board, Perth.

The lowest or any Tender not necessarily accepted.

*Tenders for Shoeing Police Horses.*

TENDERS (endorsed "Tenders for Shoeing Police Horses") will be received at the Office of the Government Tender Board, Perth, up till 2.15 p.m. on the 21st November, 1918, for Shoeing Police Horses at the undermentioned places for the period from 1st January, 1919, to 31st December, 1919:—

Albany	Gnowangerup	Narrogin
Boyup	Goomalling	Nullagine
Beverley	Jarrahdale	Onslow
Bridgetown	Kalgoorlie	Ora Banda
Busselton	Kelmscott	Perth
Boulder	Katanning	Peak Hill
Brookton	Kellerberrin	Port Hedland
Broome	Kojonup	Pinjarra
Bunbury	Lawlers	Pingelly
Bruce Rock	Leederville	Quairading
Broomehill	Leonora	Ravensthorpe
Bullfinch	Laverton	Roebourne
Buntine	Manjimup	Southern Cross
Collie	Mundaring	Sandstone
Cue	Morgans	Tambellup
Coolgardie	Merredin	Three Springs
Carnarvon	Mingenew	Toodyay
Cunderdin	Mullewa	Victoria Park
Donnybrook	Midland Junction	Wagin
Dongarra	Moora	Whim Creek
Derby	Mt. Magnet	Wiluna
Dumbleyung	Menzies	Williams
Dwellingup	Maylands	Wickepin
Dowerin	Mt. Barker	Wyndham
Esperance	Marble Bar	Wyalkatchem
Fremantle	Meekatharra	York
Guildford	Meekering	Yarloop
Gingin	Nannine	Yaloo
Greenbushes	Northam	Youanmi
Geraldton	Northampton	
Greenough	Norseman	

Tender forms and full particulars obtainable from the Officer-in-Charge of the Police Stations at the above places and from the Government Tender Board Office, Perth.

The lowest or any Tender not necessarily accepted.

*Tenders for Rations for Aboriginal Natives.*

TENDERS (endorsed "Tenders for Rations") will be received at the Office of the Government Tender Board, Perth, up till 2.15 p.m. on the 28th November, 1918, for the supply of Rations for Natives at the undermentioned places from 1st January to 31st December, 1919:—

Beverley, Bridgetown, Broome, Brookton, Burtville, Bunbury, Busselton, Carnarvon, Cue, Davyhurst, Denham, Derby, Esperance, Eucla, Geraldton, Goomalling, Guildford, Kanowna, Kookynie, Kurnalpi, Lawlers, Laverton, Leonora, Linden, Mandurah, Marble Bar, Mingenew, Meekatharra, Moora, Mt. Magnet, Mullewa, Nannine, New Norcia, Northam, Norseman, Northampton, Nungarin, Onslow, Quairading, Peak Hill, Perth, Pinjarra, Port Hedland, Roebourne, Sandstone, Southern Cross, Toodyay, Tuckanarra, Wagin, Wiluna, Wyndham, Yaloo, Youanmi.

Tender forms and full particulars obtainable from the Officer-in-Charge of the Police Stations at the above places, and from the Government Tender Board Office, Murray Street, Perth.

The lowest or any tender not necessarily accepted.

*Tenders for the Burial of Deceased Destitute Persons and Aboriginal Natives.*

TENDERS (endorsed "Tender for Burials") will be received at the Tender Board Office, Perth, up till 2.15 p.m. on the 21st November, 1918, from persons willing to contract for the above service, at the undermentioned places, during the period from 1st January to 31st December, 1919:—

Perth (including North Perth, Leederville, Victoria Park, Maylands, Bayswater, and South Perth), Subiaco, Claremont, Cottesloe, Fremantle, Rockingham, Guildford, Midland Junction, Mundaring, Northam, York, Toodyay, Beverley, Katanning, Wagin, Pingelly, Albany, Esperance, Dundas, Norseman, Ravensthorpe, Davyhurst, Lennonville, Mount Magnet, Mount Malcolm, Mount Sir Samuel, Burtville, Laverton, Peak Hill, Lawlers, Cue, Nannine, Lake Austin, Meekatharra, Cuddingwarra, Yaloo, Southern Cross, Coolgardie, Kalgoorlie, Boulder, Kanowna, Bulong, Kurnalpi, Leonora, Kookynie, Broad Arrow, Menzies, Niagara, Granites, Bunbury, Busselton, Bridgetown, Collie, Pinjarra, Mandurah, Jarrahdale, Gingin, Victoria Plains, Geraldton, Dongarra, Northampton, Carnarvon, Bangemall, Onslow, Roebourne, Cossack, Port Hedland, Marble Bar, Bamboo Creek, Nullagine, Condon, Broome, Derby, Wyndham, Wiluna, Edjudina, Field's Find, Black Range, Kelmscott, Armadale, Cannington, Queen's Park, Gosnells, Belmont, Bullfinch, Moora, Mingenew, Merredin, Wickepin, Lancefield, Kellerberrin, Bruce Rock, Dowerin, Westonia, and Watheroo.

Tender forms and full particulars obtainable from the Officer-in-Charge of the Police Stations at the above places and from the Government Tender Board Office, Murray Street, Perth.

The lowest or any tender not necessarily accepted.

JAS. THOMPSON,  
Chairman Tender Board.

7th November, 1918.

APPOINTMENT.

under Section 5 of "The Registration of Births, Deaths, and Marriages Amendment Act, 1907," and Section 2 of "The Registration of Births, Deaths, and Marriages Act Amendment Act, 1914."

Registrar General's Office,

R.G. 1918/169. Perth, 2nd November, 1918.

IT is hereby notified, for general information, that Mr. George Charles Connor has been appointed to act, temporarily, as District Registrar of Births, Deaths, and Marriages for the East Murchison Registry District, to reside at Lawlers, *vice* Mr. P. J. Taylor; appointment to date from the 2nd November, 1918.

S. BENNETT,  
Registrar General.

AGRICULTURAL BANK ACT, 1906, AND  
AMENDMENT ACTS.

*Mortgagee's Sale.*

TENDERS for the purchase of the undermentioned leases will be received by W. Paterson, Managing Trustee, on the 17th November, 1918:—

1104/15.

Avon Location 14268; being Charles Griffith's Conditional Purchase Lease 25578/55 and Homestead Farm Lease 14072/74, situated 11 miles North of Trayning, and containing 1,000 acres, described as having 710 acres first-class, gimlet, salmon, and mallee, 290 acres good heavy scrub, mallee and ti-tree.

Cleared—609 acres.  
Fenced—482 chains, 6 wires.  
Dam—1,000 cubic yards.  
Fenced—70 chains, 3 wires.  
Camp.

The improvements are from office records, and are believed to be correct, but the Trustees do not guarantee them. Purchasers should satisfy themselves as to the correctness of the particulars, both as regards quantities and condition.

Further particulars of terms and indebtedness on application.

No tender necessarily accepted.

W. PATERSON,  
31st October, 1918. Managing Trustee.

THE PUBLIC SERVICE ACT, 1904.

*Biennial Election of the Elective Members of the Public Service Appeal Board.*

1.—*Election Day.*

IN compliance with the provisions of Regulation 3 of the Supplementary Regulations under "The Public Service Act, 1904," I hereby give notice of, and appoint Thursday, the 19th day of December, 1918, to be the day upon which an election will be held at the Chief Electoral Office, Supreme Court Buildings, Perth, for the purpose of electing one Representative and one Deputy Representative for each Division of the Public Service, that is to say, the Administrative, the Professional, the Clerical, and the General. The members elected will hold office for two years from the 1st January, 1919.

2.—*Nominations.*

Nomination papers may be obtained from the undersigned upon application, and must be lodged with me, duly completed, not later than Tuesday, the 19th day of November, 1918.

3.—*The Poll.*

A poll will be proceeded with for each vacancy for which on Nomination Day more than one candidate has been duly nominated.

4.—*Rules re Nomination and Polling.*

For Rules re Nomination and Polling see Supplementary Regulations under "The Public Service Act, 1904," for the conduct of the election of Elective Members of the Appeal Board. Full particulars may be obtained on application to the undersigned.

E. G. STENBERG,  
Chief Electoral Officer,  
Returning Officer.

15th October, 1918.  
State Electoral Office,  
Supreme Court Buildings, Perth.

INDUSTRIAL ARBITRATION ACT, 1912.

Friendly Societies Department,  
Perth, 2nd November, 1918.

NOTICE is hereby given that the registration of the Perth Wharf Lumpers' Industrial Union of Workers under the above-named Act has been cancelled as from to-day.

Given under my hand, this 2nd day of November, 1918.

[L.S.] S. BENNETT,  
Registrar of Industrial Unions.

Education Department,  
Perth, 31st October, 1918.

HIS Excellency the Governor in Executive Council has approved of the appointment of Messrs. H. Buckingham, H. Fancote, W. Nairn, H. Saunders, W. H. Lockard, and M. Livingston as members of the Armadale Committee of School Management.

CECIL ANDREWS,  
Director of Education.

THE HEALTH ACT, 1911-18.

*Appointments.*

THE following appointments made by the undermentioned Local Health Authorities are hereby approved:—

*Wyndham Road Board.*

Dr. A. R. Adams to be Medical Officer of Health.  
Louis Knoop to be Secretary and Inspector.

*Peak Hill Local Board of Health.*

Alec Hardie to be Secretary and Inspector.

EVERITT ATKINSON,  
Commissioner of Public Health.

6th November, 1918.

CLOSURE OF ROAD.

I, JOHN MANNERS HILL, being the owner of land over or along which the portion of road hereunder described passes, have applied to the Wickepin District Road Board to close the said portion of road, viz.:—

*Wickepin.*

1531/18.

W. 220.—The surveyed road along the East boundary of Williams Location 5486, from a surveyed road at its North-East corner to a surveyed road at a South-East corner of said location. (Plan 377D/40, A3.)

JOHN MANNERS HILL.

I, Leonard Charles Dalton, on behalf of the Wickepin District Road Board, hereby assent to the above application to close the road therein described.

L. C. DALTON,  
Chairman Wickepin Road Board.  
19th October, 1918.

THE ROADS ACT, 1911.

*Closure of Road.*

I, THE Minister for Lands, being the owner of land over or along which the portion of road hereunder described passes, have applied to the SERPENTINE-JARRAHDALÉ Road Board to close the said portion of road, viz.:—

2021/18.

S. 29.—The surveyed road passing through Cockburn Sound Location 421 from its North to its East boundaries. (Plan 341C/40.)

H. S. KING,  
for Minister for Lands.

I, Geo. W. G. Watkins, on behalf of the Serpentine-Jarrahdale Road Board, hereby assent to the above application to close the road therein described.

GEO. W. G. WATKINS,  
Chairman Serpentine-Jarrahdale Road Board.  
17th August, 1917.

SOUTH-WESTERN DISTRICT VERMIN BOARD.

MR. JOHN TRINDER, of Margaret River, Karridale, has been appointed a member of the above Board, *vice* Mr. Frank G. Allnutt, resigned, as from 27th September, 1918.

C. V. DRAPER,  
Clerk.

## THE COMPANIES ACT, 1893.

*Rowley Forrest Products Company, Limited.*

NOTICE is hereby given that the Registered Office of "Rowley Forrest Products Company, Limited," is situate at Caledonian Avenue, Maylands, and is accessible to the public on week-days between the hours of 10 o'clock a.m. and 4 o'clock p.m., excepting on Saturdays, when the office will be closed at 12 o'clock noon.

Dated this 1st day of November, 1918.

ROBINSON, COX, JACKSON, & WHEATLEY,  
Solicitors for the said Company.

## THE COMPANIES ACT, 1893.

*In the matter of the Yarding Farmers' Co-operative Co., Ltd.*

NOTICE is hereby given that at a meeting held Saturday, 28th inst., it was resolved that the above company go into voluntary liquidation for the purpose of amalgamating with Bruce Rock.

H. OSBORN,  
Acting Secretary.

Yarding, 30th September, 1918.

*In the matter of "The Companies Act, 1893."*  
(56 Vict., No. 8.)

NOTICE is hereby given that, under the provisions of Section 20 of the above Act, a Certificate of Incorporation, as a Limited Company, has this day been issued to Ardath District Farmers' Co-operative Company, Limited.

Dated this 30th day of October, 1918.

F. A. MOSELEY,  
Registrar of Companies.

Supreme Court Office, Perth, W.A.

*In the matter of "The Companies Act, 1893."*  
(56 Vict., No. 8.)

NOTICE is hereby given that, under the provisions of Section 20 of the above Act, a Certificate of Incorporation, as a Limited Company, has this day been issued to Rowley Forest Products Company, Limited.

Dated this 1st day of November, 1918.

F. A. MOSELEY,  
Registrar of Companies.

Supreme Court Office, Perth, W.A.

## THE POWERS OF ATTORNEY ACT, 1896.

NOTICE is hereby given that the Power of Attorney granted by Rolstun Thomas Patterson, of Cartmeciup, Western Australia, but lately a member of the Australian Imperial Forces, to Albert Joseph Patterson, of Cartmeciup aforesaid, farmer, and filed in the Supreme Court Office on the 29th day of May, 1916, has this day been revoked.

Dated the 4th day of November, 1918.

LEAKE, JAMES, & CO.,  
Solicitors for the above-named Rolstun Thomas Patterson.

## POWERS OF ATTORNEY ACT, 1896.

NOTICE is hereby given that the Power of Attorney granted by Rolstun Thomas Patterson to Albert Joseph Patterson, and filed in the Supreme Court Office on the 29th day of May, 1916, has this day been revoked.

Dated the 4th day of November, 1918.

[L.S.] F. A. MOSELEY,  
Registrar Supreme Court.

## THE ASSOCIATIONS INCORPORATION ACT, 1895.

WE, Eben Allen and John Pearson Learmonth, both of St. George's Terrace, Perth, auctioneers, the persons hereunto authorised by "The Auctioneers Land and Estate Agents' Association," do hereby give notice that we are desirous that such association should be incorporated under the provisions of "The Associations Incorporation Act, 1895."

Dated the 1st day of November, 1918.

EBEN ALLEN,  
JOHN P. LEARMONTH.

The following is a copy of the Memorial intended to be filed in the Supreme Court, in pursuance and under the provisions of the said Act:—

1. The name of the institution is "The Auctioneers Land and Estate Agents' Association."
2. The object or purpose of the institution is to secure combined and co-operative action amongst members, and to improve the status of and protect the professional interest of members.
3. The institution is situated at Perth.
4. The trustees are Messrs. Eben Allen and John Pearson Learmonth.
5. The management of the institution is vested in a council of eleven members, elected annually by members of the association, and the council and members are controlled by rules and regulations.

## NOTICE TO CREDITORS.

## IN THE SUPREME COURT OF WESTERN AUSTRALIA, PROBATE JURISDICTION.

NOTICE is hereby given that all persons having claims against the estates of the undermentioned deceased persons (orders to collect and administer whose estates were granted to me by the said Court under "The Curator of Intestate Estates Act, 1918") are hereby required to send particulars of such claims to me on or before the 2nd day of December, 1918, after which date I will proceed to distribute the assets of the said deceased persons among those entitled thereto, having regard only to those claims of which I shall then have had notice.

Dated at Perth the 6th day of November, 1918.

GERVASE CLIFTON,  
Curator of Intestate Estates.

Name.	Date of Death.	Date of Order.	Address.	Occupation.
King Tee Sing	26-9-18	25-10-18	Katanning	Cook.
Johnson, John	27-6-18	"	Kalgoorlie	Miner.
Fraser, Harry	15-8-18	"	do.	do.
Furlong, Albert Ernest	23-5-18	16-10-18	Fremantle	
Timmins, William	10-9-18	"	Fimiston	Miner.
Martin, Susannah	6-8-18	"	Kalgoorlie	Pensioner.
Chesterfield, Herbert	2-8-18	"	Perth	Clerk.
Terbutt, Ralph Lalan	15-7-18	13-9-18	Subiaco	Pensioner.
Austen, Thomas George	17-12-13	8-1-14	Perth	Labourer.

SOLDIERS' ESTATES placed under the charge of the Curator of Intestate Estates for Management during the month of October, 1918:—

No. and Name of Deceased.	Date of Order.	Estimated value of—		Date of Death.		
		Personalty.	Realty.			
91/18—Heasman, Frederick, Pte., No. 291, 13th M.G. Coy., A.I.F. ...	16-10-18	£ 49	s. 13	d. 2	Nil	26-9-17
100/18—Norley, Leslie Gordon, Sgt., No. 20030, 8th F.A.B., A.I.F. ...	"	40	17	7	"	14-9-17
104/18—Spencer, Ellis, Gnr., No. 26246, 5th H.T.M.B., A.I.F. ...	"	340	0	7	"	5-9-17
399/18—Tyrrell, Walter James, Pte., No. 294A, 28th Btn., A.I.F. ...	"	132	19	5	"	4-10-17
400/18—Ward, Joseph Henry, Pte., No. 542, 28th Btn., A.I.F. ...	"	55	13	3	"	28-10-17
446/18—Gibson, George Wilson, Pte., No. 2665, 48th Btn., A.I.F. ...	"	68	17	4	"	11-4-17
447/18—Sims, Frederick Ganden, Pte., No. 2983, 48th Btn., A.I.F. ...	"	23	7	8	"	11-4-17
519/18—Williams, Edward Willis, Pte., No. 3227, 51st Btn., A.I.F. ...	"	74	12	2	"	13-10-17
530/18—Salmon, Charles Edward, No. 512, 44th Btn., A.I.F. ...	"	131	10	10	"	28-3-18
531/18—Gorman, Patrick, Pte., No., 5594, 28th Btn., A.I.F. ...	"	97	19	9	"	9-3-18
535/18—O'Connell, Horace William, No. 814, 11th Btn., A.I.F. ...	"	50	3	3	"	25-7-16
553/18—Clements, Frederick, Pte., No. 2612, 12th Btn., A.I.F. ...	"	151	3	5	"	28-3-18
566/18—Wood, Arthur William, Cpl., No. 1895, 4th L.T.M.B., A.I.F. ...	"	57	7	0	"	30-3-18
602/18—Trelor, Percival Charles, Pte., No. 2751, 48th Btn., A.I.F. ...	"	91	18	4	"	11-4-17
632/18—Smith, James Grieg, Pte., No. 864, 44th Btn., A.I.F. ...	"	80	7	6	"	4-10-17
635/18—Darroch, William, Pte., No. 5827, 27th Btn., A.I.F. ...	"	26	13	8	"	10-3-18
92/18—Jarvis, Thomas, Pte., No. 25404, 7th L.T.M. Bty., A.I.F. ...	24-10-18	18	12	8	"	20-9-17
113-18—Borthwick, Jas. Lough, Pte., No. 2375, 51st Btn., A.I.F. ...	"	60	13	3	"	3-4-17
147/18—Bradford, John, Pte., No. 1754, 12th Btn., A.I.F. ...	"	31	0	11	"	7-8-16
161/18—Holzberger, Harold Jos., Pte. No. 4626, 16th Btn., A.I.F. ...	"	8	3	10	"	28-9-16
169/18—Powell, Eddie, Pte., No. 3925, 11th Btn., A.I.F. ...	"	22	0	7	"	9-4-17
178/18—Watherston, James, Pte., No. 4250, 12th Btn., A.I.F. ...	"	17	14	6	"	19/22-8-16
265/18—Clifford, Daniel Michael, Pte., No. 523, 44th Btn., A.I.F. ...	"	86	6	3	"	4-6-17
294/18—Samson, David, Pte., No. 3548, 16th Btn., A.I.F. ...	"	224	12	5	"	11-4-17
388/18—Drummond, John, Lieut., 44th Btn., A.I.F. ...	"	62	8	10	"	10-10-17
391/18—Hall, William, Pte., No. 5023, 28th Btn., A.I.F. ...	"	106	5	1	"	20-9-17
392/18—Hayward, John ( <i>alias</i> Jas. Ward), Pte., No. 666, 31st Btn., A.I.F. ...	"	19	19	0	"	27-9-17
450/18—Kite, James Francis, Pte., No. 1079, 11th Btn., A.I.F. ...	"	375	16	1	"	15-11-17
456/18—Herford, Walter Harrel, Gnr., No. 1397, 112th How. Bty., A.I.F. ...	"	65	2	11	"	4-10-17
509/18—Pritchard, Charles Henry, Pte., No. 6075, 16th Btn., A.I.F. ...	"	42	11	1	"	9-9-17
545/18—Worthington, Charles Boldan, L./Cpl., No. 6849, 16th Btn. ...	"	15	19	4	"	23-10-17
546/18—O'Hare, Michael, Pte., No. 734, 16th Btn., A.I.F. ...	"	14	6	6	"	16-6-15
555/18—Corkery, Patrick, Pte., No. 3429, 4th Pioneer Btn., A.I.F. ...	"	112	16	11	"	3-6-17
556/18—Edge, Robert Richard, Pte., No. 6318, 27th Btn., A.I.F. ...	"	86	7	9	"	4-4-18
581/18—Biles, Albert Roy, Pte., No. 210, 51st Btn., A.I.F. ...	"	37	17	0	"	3-9-16
591/18—Pike, Percival James, Pte., No. 6139, 27th Btn., A.I.F. ...	"	172	13	10	"	3-5-17
612/18—Keenan, Claude, Pte., No. 6048, 16th Btn., A.I.F. ...	"	66	3	3	"	11-4-17
630/18—Brockley, John Robert, Sapper, No. 2371, 2nd Mining Corps, A.I.F. ...	"	17	14	8	"	17-11-16
631/18—Chatfield, Bernard William, L./Cpl., No. 2798, 11th Btn., A.I.F. ...	"	24	7	6	"	3-9-16
636/18—Ellingworth, Charles Henry, Pte., No. 7730, 16th Btn., A.I.F. ...	"	41	19	0	"	5-4-18
643/18—Monteath, Charles Dunbar, Pte., No. 3579, 51st Btn., A.I.F. ...	"	102	1	6	"	30-3-18
661/18—Carmichael, James, Pte., No. 4091, 28th Btn., A.I.F. ...	"	59	12	4	"	8-11-16
551/18—Batchelor, Percy Albert, Pte., No. 3121, 46th Btn., A.I.F. ...	"	188	0	2	"	5-4-18
564/18—Stemp, Albert William, Pte., No. 2728, 51st Btn., A.I.F. ...	"	125	4	2	"	5-4-18
644/18—Robinson, Clarence John, Cpl., No. 1473, 12th Btn., A.I.F. ...	"	71	13	10	"	14-3-18
647/18—Smyth, Richard, Pte., No. 2892, 29th Btn., A.I.F. ...	31-10-18	123	4	6	"	6-4-18
696/18—Brockwell, Claude Butler, Pte., No. 3018, 13th Fld. Amb., A.I.F. ...	"	80	4	3	"	6-4-18
698/18—Ellis, Albert Henry, Trooper, No. 868, 10th Light Horse, A.I.F. ...	"	271	10	9	"	3-5-18
712/18—Thorne, James Stanley, Pte., No. 3219, 46th Btn., A.I.F. ...	"	268	3	11	"	4-4-18

GERVASE CLIFTON,  
Curator of Intestate Estates.

Dated this 5th day of November, 1918.

SOLDIERS' ESTATES.  
*Notice to Creditors.*

*In the Supreme Court of Western Australia—Probate Jurisdiction.*

In the matter of the Estates of Deceased Soldiers. THE Supreme Court having granted administration to the Curator of Intestate Estates of the following Soldiers' Estates:—

- 551/18—No. 3121, Pte. Percy Albert Batchelor, 46th Battalion.  
564/18—No. 2728, Pte. Albert William Stemp, 51st Battalion.  
646/18—No. 1473, Cpl. Clarence John Robinson, 12th Battalion.  
647/18—No. 2892, Pte. Richard Smyth, 29th Battalion.  
696/18—No. 3018, Pte. Claude Butler Brockwell, 13th Field Ambulance.  
698/18—No. 868, Trooper Albert Henry Ellis, 10th Light Horse.

712/18—No. 3219, Pte. James Stanley Thorne, 46th Battalion.

Now notice is hereby given that all creditors and other persons having claims or demands against the estate of the said deceased are hereby required to send particulars of such claims or demands to the undersigned, on or before the 9th day of December, 1918.

And further, that the undersigned will, immediately after such date, proceed to distribute the assets of the said deceased among the creditors and persons entitled thereto, having regard only to those claims of which he shall then have had notice. And the said Curator will not be liable for the assets, or any part thereof so distributed or dealt with, to any person of whose claim or demand he shall not then have received notice.

Dated at Perth, this 5th day of November, 1918.

GERVASE CLIFTON,  
Curator of Intestate Estates.

## NOTICE TO CREDITORS.

ALL claims against the estate of Joseph Fegan, late of Springvale Station, East Kimberley, pastoralist, deceased, should be rendered in writing on or before the 13th day of January, 1919, to the executor, Bertram Allan Ogden, care of the undersigned; after which date the said executor will proceed to distribute the assets of the said estate, having regard to those claims only of which he shall then have had notice.

Dated this 26th day of October, 1918.

LEAKE, JAMES, & CO.,  
Solicitors for the said Executor,  
47 St. George's Terrace, Perth.

NOTICE is hereby given that all persons having claims or demands upon or against the estate of the Right Honourable John Baron Forrest, of Bunbury, in the Commonwealth of Australia, and of Forrest, in the County of Fife, in the United Kingdom, late of Perth, in the State of Western Australia, a Member of His Majesty's Most Honourable Privy Council and a Knight Grand Cross of the Most Distinguished Order of Saint Michael and Saint George (who died at sea near Sierra Leone on the 3rd day of September, 1918, and probate of whose estate and effects were duly granted by the Supreme Court to Septimus Burt, K.C., and John Forrest, both of Perth aforesaid, are hereby required to send in writing particulars of their claims and demands to the executors, care of Messieurs Stone & Burt, 514 Hay Street, Perth, on or before the 20th day of December, 1918; and notice is hereby also given that at the expiration of the last mentioned date the said executors will distribute the assets of the said deceased amongst the parties entitled thereto, having regard only to the claims and demands of which they shall then have had notice; and the said executors will not be liable for the assets of the said deceased, or any part thereof so distributed, to any person of whose claim the said executors shall not have had notice at the time of such distribution.

Dated the 7th day of November, 1918.

STONE & BURT,  
514 Hay Street, Perth,  
Solicitors for the said Executors.

*In the Supreme Court of Western Australia—Probate Jurisdiction.*

In the estate of Richard John Henry Saunders Bell, late of Woodanilling, in the State of Western Australia, Retired Farmer, deceased.

ALL persons having claims against the estate of the above-named deceased are requested to send particulars thereof in writing to the executor, care of the undersigned, on or before the 9th day of December, 1918; otherwise they will be excluded from the distribution which the executor then proposes to make.

Dated this 25th day of October, 1918.

G. ALEC. COOPER,  
Solicitor for the Executor,  
Dalgety's Buildings, Austral Terrace, Katanning.

## NOTICE TO CREDITORS.

*In the Supreme Court of Western Australia—Probate Jurisdiction.*

280/16.

In the matter of the Estate of Thomas Williams, deceased.

WHEREAS on the 2nd day of October, 1918, an order to collect and administer the estate and effects of Thomas Williams, late of Broome, in the State of Western Australia, Pearler, deceased, who died on or about the 5th day of July, 1916, was granted by the Supreme Court of the said State, under the provisions of "The Curator of Intestate Estates Act, 1918," to the undersigned, the Curator of Intestate Estates, Perth.

Now notice is hereby given that all creditors and other persons having claims or demands against the estate of the said deceased are hereby required to send particulars of such claims or demands to the undersigned, on or before the 31st day of January, 1919.

And further, that the undersigned will, immediately after such date, proceed to distribute the assets of the said deceased among the creditors and persons entitled

thereto, having regard only to those claims of which he shall then have had notice. And the said Curator will not be liable for the assets, or any part thereof so distributed or dealt with, to any person of whose claim or demand he shall not then have received notice.

Dated at Perth, this 6th day of November, 1918.

GERVASE CLIFTON,  
Curator of Intestate Estates.

## NOTICE TO CREDITORS.

*In the Supreme Court of Western Australia—Probate Jurisdiction.*

715/18.

In the matter of the Estate of Archibald Valentine Skuthorp, deceased.

WHEREAS on the 16th day of October, 1918, an order to collect and administer the estate and effects of Archibald Valentine Skuthorp, late of Northern Territory, deceased, who died on or about the 30th day of June, 1918, was granted by the Supreme Court of the said State, under the provisions of "The Curator of Intestate Estates, Act, 1918," to the undersigned, the Curator of Intestate Estates, Perth.

Now notice is hereby given that all creditors and other persons having claims or demands against the estate of the said deceased are hereby required to send particulars of such claims or demands to the undersigned, on or before the 9th day of December, 1918.

And further, that the undersigned will, immediately after such date, proceed to distribute the assets of the said deceased among the creditors and persons entitled thereto, having regard only to those claims of which he shall then have had notice. And the said Curator will not be liable for the assets, or any part thereof so distributed or dealt with, to any person of whose claim or demand he shall not then have received notice.

Dated at Perth, this 6th day of November, 1918.

GERVASE CLIFTON,  
Curator of Intestate Estates.

## NOTICE TO CREDITORS.

*In the Supreme Court of Western Australia—Probate Jurisdiction.*

835/17.

In the matter of the Estate of Clement Depaoli, deceased.

WHEREAS on the 18th day of January, 1918, an order to collect and manage the estate and effects of Clement Depaoli, late of Kalamunda, in the State of Western Australia, orchardist's assistant, deceased, who died on or about the 8th day of December, 1917, was granted by the Supreme Court of the said State, under the provisions of "The Administration Act, 1903," to the undersigned, the Curator of Intestate Estates, Perth.

Now notice is hereby given that all creditors and other persons having claims or demands against the estate of the said deceased are hereby required to send particulars of such claims or demands to the undersigned, on or before the 9th day of December, 1918.

And further, that the undersigned will, immediately after such date, proceed to distribute the assets of the said deceased among the creditors and persons entitled thereto, having regard only to those claims of which he shall then have had notice. And the said Curator will not be liable for the assets, or any part thereof so distributed or dealt with, to any person of whose claim or demand he shall not then have received notice.

Dated at Perth, this 6th day of November, 1918.

GERVASE CLIFTON,  
Curator of Intestate Estates.

## NOTICE TO CREDITORS.

*In the Supreme Court of Western Australia—Probate Jurisdiction.*

686/18.

In the matter of the Estate of Denis McCarthy, deceased.

WHEREAS on the 25th day of August, 1918, an order to collect and administer the estate and effects of Denis McCarthy, late of Fremantle, in the State of Western Australia, lumper, deceased, who died on or about the 28th day of August, 1918, was granted by the Supreme Court of the said State, under the provisions of "The Curator of Intestate Estates Act, 1918," to the undersigned, the Curator of Intestate Estates, Perth.



Now notice is hereby given that all creditors and other persons having claims or demands against the estate of the said deceased are hereby required to send particulars of such claims or demands to the undersigned, on or before the 9th day of December, 1918.

And further, that the undersigned will, immediately after such date, proceed to distribute the assets of the said deceased among the creditors and persons entitled thereto, having regard only to those claims of which he shall then have had notice. And the said Curator will not be liable for the assets, or any part thereof so distributed or dealt with, to any person of whose claim or demand he shall not then have received notice.

Dated at Perth, this 6th day of November, 1918.

GERVASE CLIFTON,  
Curator of Intestate Estates.

#### NOTICE TO CREDITORS.

*In the Supreme Court of Western Australia—Probate Jurisdiction.*

737/18.

In the matter of the Estate of George Watson,  
deceased.

WHEREAS on the 16th day of October, 1918, an order to collect and administer the estate and effects of George Watson, late of Claremont, in the State of Western Australia, labourer, deceased, who died on or about the 23rd day of September, 1918, was granted by the Supreme Court of the said State, under the provisions of "The Curator of Intestate Estates Act, 1918," to the undersigned, the Curator of Intestate Estates, Perth.

Now notice is hereby given that all creditors and other persons having claims or demands against the estate of the said deceased are hereby required to send particulars of such claims or demands to the undersigned, on or before the 9th day of December, 1918.

And further, that the undersigned will, immediately after such date, proceed to distribute the assets of the said deceased among the creditors and persons entitled thereto, having regard only to those claims of which he shall then have had notice. And the said Curator will not be liable for the assets, or any part thereof so distributed or dealt with, to any person of whose claim or demand he shall not then have received notice.

Dated at Perth, this 6th day of November, 1918.

GERVASE CLIFTON,  
Curator of Intestate Estates.

#### NOTICE TO CREDITORS.

*In the Supreme Court of Western Australia—Probate Jurisdiction.*

688/18.

In the matter of the Estate of Helen Blake Robson,  
deceased.

WHEREAS on the 16th day of October, 1918, an order to collect and administer the estate and effects of Helen Blake Robson, late of Boulder, in the State of Western Australia, widow, deceased, who died on or about the 7th day of October, 1918, was granted by the Supreme Court of the said State, under the provisions of "The Curator of Intestate Estates Act, 1918," to the undersigned, the Curator of Intestate Estates, Perth.

Now notice is hereby given that all creditors and other persons having claims or demands against the estate of the said deceased are hereby required to send particulars of such claims or demands to the undersigned, on or before the 9th day of December, 1918.

And further, that the undersigned will, immediately after such date, proceed to distribute the assets of the said deceased among the creditors and persons entitled thereto, having regard only to those claims of which he shall then have had notice. And the said Curator will not be liable for the assets, or any part thereof so distributed or dealt with, to any person of whose claim or demand he shall not then have received notice.

Dated at Perth, this 6th day of November, 1918.

GERVASE CLIFTON,  
Curator of Intestate Estates.

#### NOTICE TO CREDITORS.

*In the Supreme Court of Western Australia—Probate Jurisdiction.*

751/18.

In the matter of the Estate of Walter Silverthorne  
Burley, deceased.

WHEREAS on the 25th day of October, 1918, an order to collect and administer the estate and effects of Walter

Silverthorne Burley, late of Melbourne, in the State of Victoria, paper ruler, deceased, who died on or about the 15th day of August, 1918, was granted by the Supreme Court of the said State, under the provisions of "The Curator of Intestate Estates Act, 1918," to the undersigned, the Curator of Intestate Estates, Perth.

Now notice is hereby given that all creditors and other persons having claims or demands against the estate of the said deceased are hereby required to send particulars of such claims or demands to the undersigned, on or before the 2nd day of December, 1918.

And further, that the undersigned will, immediately after such date, proceed to distribute the assets of the said deceased among the creditors and persons entitled thereto, having regard only to those claims of which he shall then have had notice. And the said Curator will not be liable for the assets, or any part thereof so distributed or dealt with, to any person of whose claim or demand he shall not then have received notice.

Dated at Perth, this 6th day of November, 1918.

GERVASE CLIFTON,  
Curator of Intestate Estates.

#### THE GOVERNMENT GAZETTE.

The *Government Gazette* is published on Friday in each week, unless otherwise interfered with by Public Holidays or other unforeseen circumstances.

**SUBSCRIPTIONS.**—The Subscription to the "Government Gazette" is as follows:—22s. 6d. per annum, 12s. per half year, and 7s. per quarter. Single copies 6d., previous years up to ten years 1s. over ten years 2s. 6d.

Subscriptions are required to commence and terminate with a month.

*Advertisements:* Notices for insertion must be received by the Government Printer before Ten o'clock on the day preceding the day of publication, and are charged at the following rates:—

For the first eight lines, 4s.;

For every additional line, 4d.,

and half-price for each subsequent insertion.

To estimate the cost of an advertisement, count nine words to a line; heading, signature, and date being reckoned as separate lines.

*All fees are payable in advance.* Remittances should be made by money order, postal note, or cheque. Exchange must be added to cheques.

All communications should be addressed to "The Government Printer, Perth."

#### BANKRUPTCY ACT AMENDMENT ACT, 1898.

In the matter of Frederick Thomas Fisher Crosby and Bertha Crosby, Farmers, Debtors.

*Notice of intention to declare a Dividend.*

NOTICE is hereby given that it is our intention to declare a first Dividend in the above matter on Saturday, 23rd November, 1918. Dividends will be payable to those creditors only who have signed and assented to the deed of assignment.

Dated this 5th day of November, 1918.

(Sgd.) S. G. ROYCE AND W. G. DREW,  
[L.S.] Co-Trustees,  
Austral Terrace, Katanning.

*In the Supreme Court of Western Australia.*

In the matter of "The Bankruptcy Act Amendment Act, 1898," and in the matter of Kenneth McLean, a Debtor.

NOTICE is hereby given that a Meeting of Creditors of Kenneth McLean, of County Peak, near Beverley, in the State of Western Australia, farmer, will be held at the office of R. S. Williams, Solicitor, Vincent Street, Beverley, in the said State, on Wednesday, the 20th day of November, 1918, at 3 o'clock in the afternoon.

Dated the 6th day of November, 1918.

[L.S.] REGINALD S. WILLIAMS,  
Solicitor for Kenneth McLean,  
Vincent Street, Beverley, W.A..

No. 15580.—C.S.O.

THE HEALTH ACT, 1911-18.

Colonial Secretary's Office.

2981/15. Perth, 8th November, 1918.

HIS Excellency the Governor in Council has been pleased to make the following Regulations, with the advice of the Advisory Committee, under Section 200 of "The Health Act, 1911-18."

F. D. NORTH,

Under Secretary.

MEAT INSPECTION AND BRANDING.

*Regulations.*

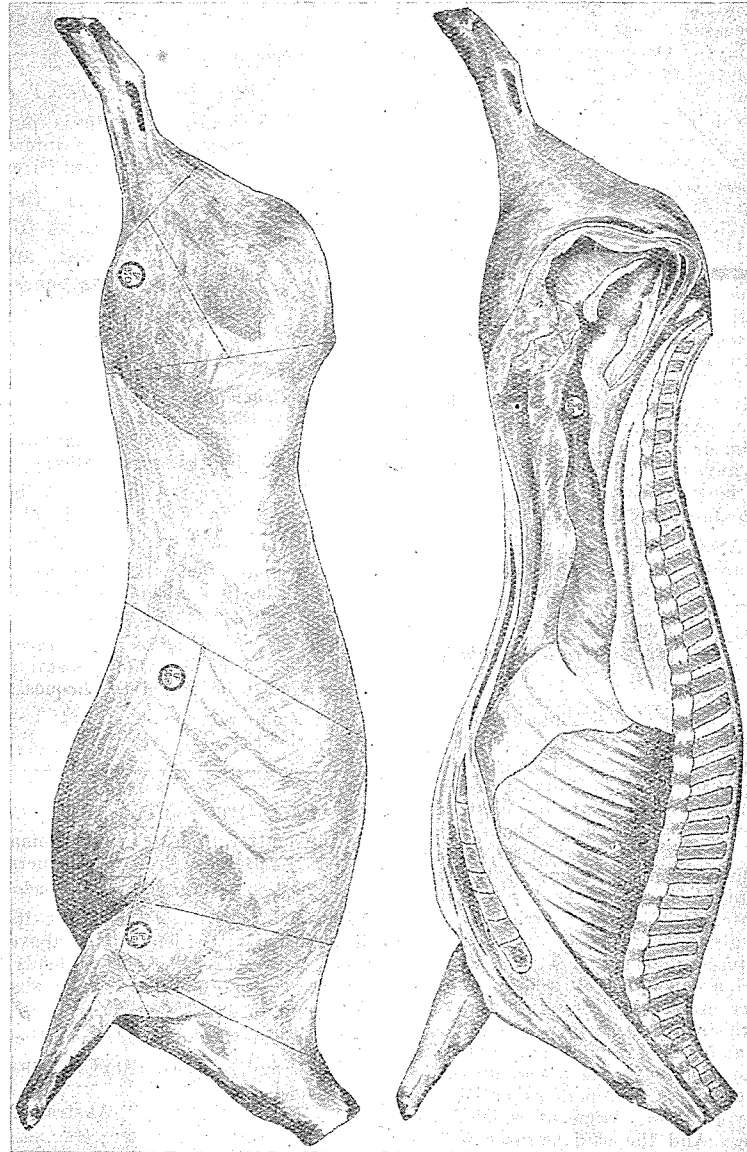
Whereas by the provisions of "The Health Act, 1911-18," His Excellency the Governor may make regulations, and may repeal, alter, or amend regulations so made: Now, therefore, His Excellency the Governor,

beef, be affixed on each quarter in the positions or near the positions shown in the diagram hereunder:—

3. No person shall sell, offer or expose for sale, or have in his possession for sale, within any of the health districts specified in Schedule B hereto, any carcase or portion of a carcase, which does not bear a mark or brand in accordance with the preceding regulation.

4. The following places are appointed to be places at which all unmarked or unbranded meat, prior to being sold, or offered or exposed for sale, shall be exhibited for inspection:—

Government Abattoir, South Fremantle.  
Government Abattoir, North Fremantle.  
Government Abattoir, Midland Junction.  
Government Abattoir, Kalgoorlie.  
Geraldton Municipal Markets.  
Perth City Markets.



by and with the advice and consent of the Executive Council, and on the advice of the Advisory Committee, doth hereby repeal certain regulations as specified hereunder, and doth also hereby make the regulations following:—

1. Every animal slaughtered for food, and every carcase or portion thereof imported for food, shall be subject to inspection by an inspector.


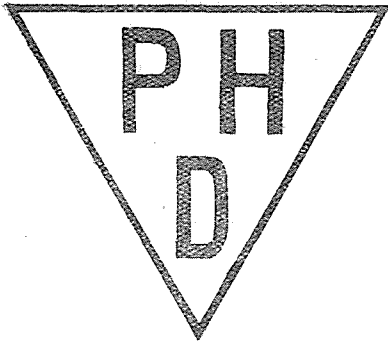

2. Every carcase passed by an inspector as wholesome shall be branded by or under the direction of such inspector with one of the brands set out in Schedule A hereto, and such brand shall, in the case of a carcase of a sheep, pig, or calf, be affixed on each side of such carcase, and in the case of a carcase of

Northam Municipal Chambers.  
Kalgoorlie Municipal Markets.

5. The fee to be paid for the inspection and branding of any carcase, or part of any carcase, shall be in accordance with Schedule C hereto, and such fee shall be payable on demand by the Commissioner, or an inspector, by the occupier of the slaughter-house or abattoir in which the slaughtering was carried out, and such fee shall be recoverable, in default of payment, as penalties under the principal Act are recoverable.

6. All previous regulations on the subject of meat branding and inspection are hereby repealed.

SCHEDULE A.



SCHEDULE B.

- Fremantle Health District.
- East Fremantle Health District.
- North Fremantle Health District.
- Fremantle Road Health District.
- Cottesloe Health District.
- Cottesloe Beach Health District.
- Peppermint Grove Health District.
- Claremont Health District.
- Claremont Road Health District.
- Subiaco Health District.
- Perth Health District.
- South Perth Health District.
- Maylands Health District.
- Bayswater Health District.
- Guildford Health District.
- West Guildford Health District.
- Midland Junction Health District.
- Belmont Health District.
- Queen's Park Health District.
- Melville Health District.
- Northam Health District.
- Kalgoorlie Health District.
- Kalgoorlie Road Health District.
- Boulder Health District.
- Geraldton Health District.

SCHEDULE C.

	s. d.
For the carcase of every ox, cow, bull, heifer, or steer .. .. .	0 6
For the carcase of every calf under 150lbs. ..	0 2
For the carcase of every sheep, or lamb, or goat	0 1
For the carcase of every head of swine slaught- ered within a proclaimed abattoir area (metropolitan) .. .. .	0 6
For the carcase of every head of swine slaught- ered outside a proclaimed abattoir area, other than the Kalgoorlie abattoir area ..	0 2
For each quarter of beef .. .. .	0 2
For each piece of beef, other than a quarter ..	0 1
For each side of pork .. .. .	0 2

Approved by His Excellency the Governor in Execu-  
tive Council, this 30th day of October, 1918.

BERNARD PARKER,  
Clerk of the Council.

## THE BANKRUPTCY ACT, 1892.

## Notices of Dividends.

Debtor's Name.	Address.	Description.	Court.	No.	Amount per £.	First or Final or otherwise.	When payable.	Where payable.
Christopher Lowrie	Marine Terrace, Geraldton	Auctioneer and Commission Agent	Supreme Court, Perth	63 of 1913.	One shilling and sixpence and fraction 1/6-57d. in £	Second ...	Tuesday, 12th day of November, 1918	At the Office of the Official Receiver in Bankruptcy, Supreme Court, Perth Do.
Stanley Hutchens	West Guildford	Railway Employee	Do.	91 of 1910	Sixpence and fraction 6-632d. in £	Sixth and final	Do. ...	

## First Meeting and Public Examination.

Debtor's Name.	Address.	Description.	Court.	Number.	Date of First Meeting.	Hour.	Place.	Date of Public Examination.	Hour.	Place.	Date of Order (if any) for Summary Administration.
John James Lithgow	Dwyer Street, Boulder	Miner ...	Supreme Court, Perth	29 of 1918	20th day of November, 1918	3 p.m.	Supreme Court, Perth	20th day of November, 1918	10-30 a.m.	Supreme Court, Perth	6th day of November, 1918.

Dated this 7th day of November, 1918.

ALFRED A. MOFFAT,  
Acting Official Receiver in Bankruptcy, Supreme Court, Perth.

## In the Supreme Court of Western Australia.

In the matter of "The Bankruptcy Act Amendment Act, 1898," and in the matter of Charles Kitchener, of Perth, Caterer, a Debtor.

## Notice of intended Dividend.

NOTICE is hereby given that it is intended to declare a third and final Dividend in the above matter, payable on and after the 22nd day of November, 1918, at the office of Messrs. H. R. Coombs & Whyte, Harper's Building, Howard Street, Perth, to those creditors only who have proved their claims and assented to the deed of assignment in writing.

Dated this 7th day of November, 1918.

[L.S.] J. D. WHYTE,  
Trustee.

H. R. Coombs &amp; Whyte, Public Accountants, Harper's Building, Howard Street, Perth.

## CONTENTS—continued.

	Page
Declarations and Attestations .. .. .	1715
Educational .. .. .	1731
Fire Brigades, Volunteer .. .. .	1713
Government Savings Bank .. .. .	1712
Health .. .. .	1712-13, 1731, 1736
Industrial Arbitration .. .. .	1731
Lands Department .. .. .	1711-12, 1715-25, 1731
Maternity Homes, Regulations .. .. .	1713
Meat Inspection and Branding .. .. .	1736
Mines Department .. .. .	1725-6
Mortgagee's Sale .. .. .	1731
Municipalities .. .. .	1713, 1727
Orders in Council .. .. .	1711-12
Powers of Attorney .. .. .	1732
Public Service Appeal Board .. .. .	1731
Public Service Commissioner .. .. .	1712, 1715
Public Works Department .. .. .	1726-9
Registrar of Companies .. .. .	1732
Registration of Births, etc. .. .. .	1730
Returned Soldiers .. .. .	1720
Roads Boards (see also under "Lands" and "Public Works") .. .. .	1731
Soldiers' Estates .. .. .	1733
Surveyors' Rules .. .. .	1725
Tender Board .. .. .	1729-30
Tenders Accepted .. .. .	1726, 1729
Tenders Invited .. .. .	1726-29-30-31
Transfer of Land .. .. .	1715
Treasury .. .. .	1712
Vermin Board .. .. .	1731
Water Board .. .. .	1729
Water Supply, Sewerage, and Drainage .. .. .	1711-12
Workers' Homes Board .. .. .	1725

## CONTENTS.

	Page
Administration Act .. .. .	1732-5
Agricultural Bank .. .. .	1731
Appointments .. .. .	1712-15-26-30-1
Associations Incorporation .. .. .	1732
Bankruptcy .. .. .	1735, 1738
Colonial Secretary's Office .. .. .	1712-15, 1736
Companies .. .. .	1732
Crown Law Department .. .. .	1715
Curator of Intestate Estates .. .. .	1732-5
Deceased Persons' Estates .. .. .	1732-5