

# Supplement to Government Gazette

OF

WESTERN AUSTRALIA.

[Published by Authority.]

[REGISTERED AT THE GENERAL POST OFFICE, PERTH, FOR TRANSMISSION BY POST AS A NEWSPAPER.]

---

PERTH : FRIDAY, NOVEMBER, 26.

[1926.]

---

PART II.

CATTLE EARMARKS

to

31ST DECEMBER, 1925.

---

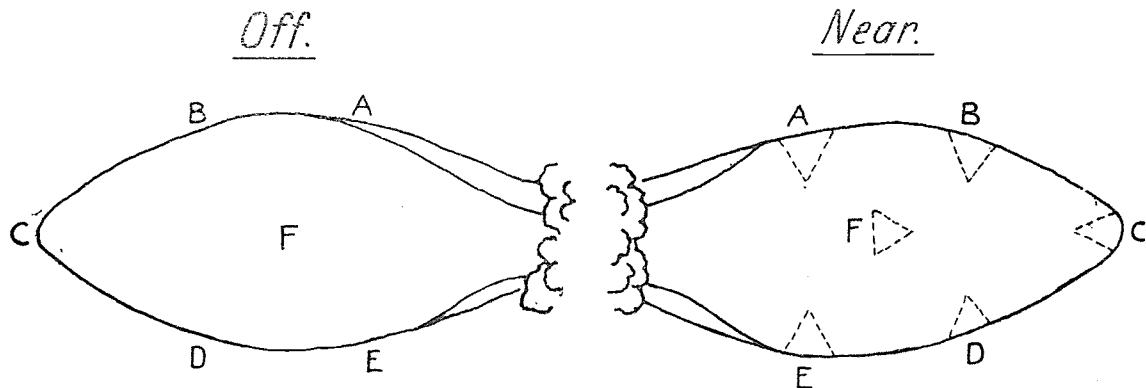
DIRECTORY OF CATTLE EARMARKS.

This directory contains a list, arranged alphabetically, of all the owners of Registered Cattle Earmarks, registered under "The Brands Act, 1904," up to 31st December, 1925.

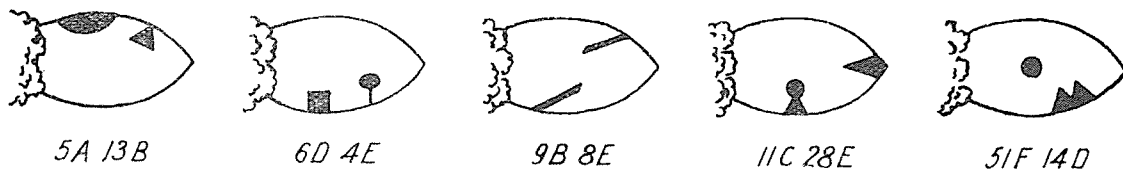
Earmarks registered for cattle under the Brands Act, 1904, can be registered for either the "near" or "off" ear. The certificate of registration clearly indicates the ear to be marked, and shows the positions in which such marks shall be placed in the ear, which in every case must be in accord with the diagram shown on the certificate.

All marks must be made by pliers, cutting or slicing being illegal.

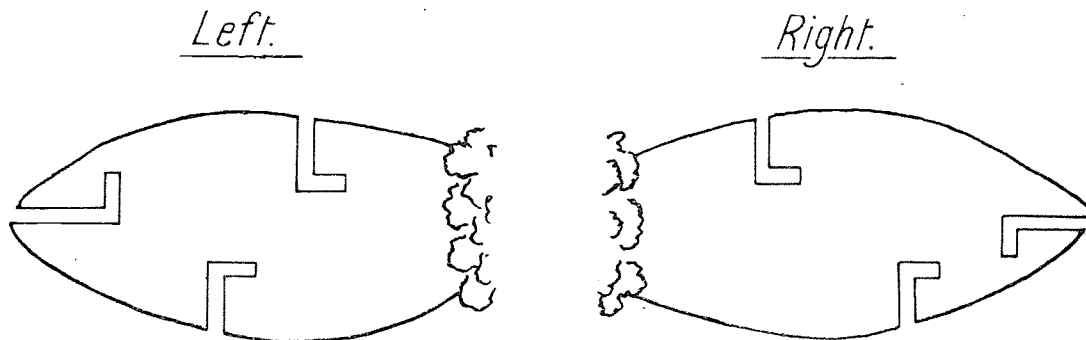
The earmarks shown herein are coded, each symbol or pliers is numbered, and these will be found in the index of registered marks. The position of such mark in the ear is indicated by letter, and when placed in the ear should correspond to the positions shown on the undermentioned diagrams of "near" and "off" ear.



A few examples of the combinations registered are shown hereunder.



























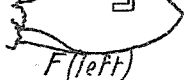










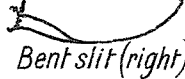
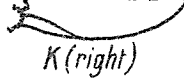

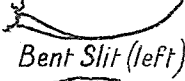
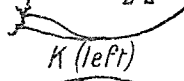


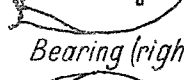

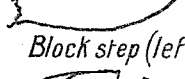

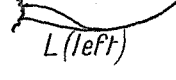




The combination A and D, also C and B and C D, are never registered. Some of the marks are right- and left-hand marks. Take the mark L for example: whether on the front or back of the ear, in either case the right-hand mark is placed in the ear so that the base or angled portion points towards the tip of either ear; and in the left-hand the same portion would point in the opposite direction, i.e., towards the root of the ear, as shown hereunder:—


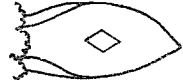
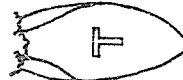








This principle applies to all right- and left-hand marks,






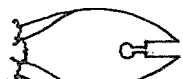




































# INDEX OF REGISTERED MARKS

| No of Mark | DIAGRAM  | No of Mark | DIAGRAM   | No of Mark | DIAGRAM  |
|------------|--|------------|---|------------|--|
| 1          | <br><i>Front Quarter</i>    | 18         | <br><i>Block</i>  | 35         | <br><i>N (left)</i>           |
| 2          | <br><i>Back Quarter</i>     | 19         | <br><i>Rowlock</i>                                      | 36         | <br><i>N (right)</i>          |
| 3          | <br><i>Club or Shamrock</i> | 20         | <br><i>Spur</i>   | 37         | <br><i>Y</i>                  |
| 4          | <br><i>Fork or Square</i>   | 21         | <br><i>T</i>  | 38         | <br><i>Saw Frame</i>          |
| 5          | <br><i>Halfpenny</i>        | 22         | <br><i>U or Round Fork</i>                              | 39         | <br><i>Tongue Note</i>        |
| 6          | <br><i>Note</i>             | 23         | <br><i>W</i>  | 40         | <br><i>Music Note (right)</i> |
| 7          | <br><i>Shear</i>            | 24         | <br><i>Taper block (right)</i>                          | 41         | <br><i>Music Note (left)</i>  |
| 8          | <br><i>Slash (right)</i>  | 25         | <br><i>Taper block (left)</i>                         | 42         | <br><i>F (right)</i>        |
| 9          | <br><i>Slash (left)</i>   | 26         | <br><i>Half Diamond (right)</i>                       | 43         | <br><i>F (left)</i>         |
| 10         | <br><i>Slit</i>           | 27         | <br><i>Half Diamond (left)</i>                        | 44         | <br><i>Tongue Triangle</i>  |
| 11         | <br><i>Swallow</i>        | 28         | <br><i>Swallow &amp; Note or<br/>Inverted Thistle</i> | 45         | <br><i>Neck Triangle</i>    |
| 12         | <br><i>Thistle</i>        | 29         | <br><i>Trough</i>                                     | 46         | <br><i>Spear Head</i>       |
| 13         | <br><i>Triangle</i>       | 30         | <br><i>Bent slit (right)</i>                          | 47         | <br><i>K (right)</i>        |
| 14         | <br><i>Double Swallow</i> | 31         | <br><i>Bent Slit (left)</i>                           | 48         | <br><i>K (left)</i>         |
| 15         | <br><i>Diamond</i>        | 32         | <br><i>Tongue Fork</i>                                | 49         | <br><i>Bearing (right)</i>  |
| 16         | <br><i>L (right)</i>      | 33         | <br><i>Block step (left)</i>                          | 50         | <br><i>Bearing (left)</i>   |
| 17         | <br><i>L (left)</i>       | 34         | <br><i>Block step (right)</i>                         | —          |                             |

## CENTRE MARKS

| No of Mark | DIAGRAM  | No of Mark | DIAGRAM   | No of Mark | DIAGRAM   |
|------------|--|------------|---|------------|---|
| 51         | <br><i>Punch hole</i>       | 54         | <br><i>Diamond</i>   | 57         | <br><i>T (left)</i>      |
| 52         | <br><i>Triangle (left)</i>  | 55         | <br><i>Cross</i>     | 58         | <br><i>Heart (left)</i>  |
| 53         | <br><i>Triangle (right)</i> | 56         | <br><i>T (right)</i> | 59         | <br><i>Heart (right)</i> |

## SPECIAL MARKS REGISTERED FROM OLD ACT

|    |   |    |   |     |   |
|----|---|----|---|-----|---|
| 61 |    | 75 |    | 89  |    |
| 62 |    | 76 |    | 90  |    |
| 63 |    | 77 |    | 91  |    |
| 64 |   | 78 |   | 92  |   |
| 65 |  | 79 |  | 93  |  |
| 66 |  | 80 |  | 94  |  |
| 67 |  | 81 |  | 95  |  |
| 68 |  | 82 |  | 96  |  |
| 69 |  | 83 |  | 97  |  |
| 70 |  | 84 |  | 98  |  |
| 71 |  | 85 |  | 99  |  |
| 72 |  | 86 |  | 100 |  |
| 73 |  | 87 |  | 101 |  |
| 74 |  | 88 |  | —   |  |

## PART II.—CATTLE EARMARKS to 31st December, 1925.

(N) indicates Near Ear only. (O) indicates Off Ear only.

### A

*No., Earmarks, Name, Run where used, Postal Address.*  
 5—14C, 21E (N)—Abbey, Nathaniel; Woramgup; Yallingup.  
 14—11C, 37E (N)—Aber, Geo.; Boyup; Mt. Barker.  
 16—14C (N)—Aborigines, Chief Protector; Nicholson Plains; Hall's Creek.  
 30—14C, 4E (N)—Aborigines, Chief Protector; Moola Bulla; Hall's Creek.  
 39—13B, 6E (N)—Adamson, A. W., J., R. J., and F. E.; Ascot Dairy; 1974 Hopkins Street, Boulder.  
 38—13D, 11E (N)—Adamson, R. H., & Co.; Pascoe; Kathleen Valley.  
 11—11A, 11B (N)—Adolf, H. T.; Wyndham.  
 34—16A, 15B (N)—Ahern, Patrick; Deep Creek; Siberia.  
 12—15A, 4C (N)—Alcock, H. W.; Maddington; Maddington.  
 10—11A, 19B (N)—Allanson & James; Commonage; Nannine.  
 45—4C, 3E (N)—Allen, Alexander W.; Pastoral Lease 789/96; Mt. Magnet.  
 42—14D, 14E (O)—Allen, S. W.; Black Hill; Sandstone.  
 17—1C, 4E (N)—Allen, W.; Yandagooge; Nullagine.  
 27—4C, 3E (N)—Allen Bros.; Pastoral Lease 789/96; Mt. Magnet.  
 46—9A, 14C (N)—Allman, E.; Mt. Denis; Mt. Margaret.  
 15—32D, 32E (O)—Allnutt, F. G.; Nelson Grange, Blackwood; Deepdene, Augusta.  
 4—9D, 51F (N)—Allnutt, J. C. L.; Nelson Grange; Bridgetown.  
 8—4D (N)—Anderson, G. B.; Southern Hill; Norseman.  
 28—5D, 51F (N)—Anderton, T.; University Estate; West Subiaco.  
 19—5A, 35B (N)—Andrews, D. J.; Andrewville; Moore River.  
 18—4A, 22B (N)—Angel, W. H.; Mt. Magnet.  
 35—24B, 24E (N)—Angliss, W. C., Baxter, C. F., and Neave, A. E.; Mt. Virchow; Roebourne.  
 13—16D, 16E (N)—Annear, E. M.; Secure Downs; Kimberley.  
 3—18A, 1C (N)—Annear & Ashton; Secure Downs; La Grange Bay.  
 20—34D, 33E (N)—Anstey, T. W.; Roesland; Toodyay.  
 24—20D, 20E (O)—Argus, Mrs. Mary Ann; Grazing Area 1227/94; Ora Banda.  
 25—4D, 58F (N)—Armstrong, G. H.; The Mount; Greenbushes.  
 40—6A, 6C (N)—Armstrong, I. W.; Springfield; Yallingup.  
 26—18B, 18E (N)—Arthur & Croxton; Gorge Creek; via Marble Bar.  
 32—4D, 51F (N)—Ashburton Downs Station, Ltd.; Ashburton Downs; Onslow.  
 44—20C, 11E (N)—Ashwin, Arthur C.; Wonggannoo; Lake Darlot.  
 9—13C, 19E (N)—Atherton, T. E.; Yarooka; Tarwonga.  
 1—2C, 22E (N)—Atkins Bros.; Murgoo; Murgoo.  
 2—9A, 4B (N)—Atkinson, John, jun.; Mt. Jackson; Southern Cross.  
 36—6B (N)—Attewell, Turton & Godbehear; Yerrilla; Yerrilla.  
 41—5A, 18B (N)—Atwell, Ernest; Atwell's Run; Jandakot.  
 29—11B, 57F (N)—Austin, William; Ferndale Farm; Upper Preston.  
 43—6A, 19B (N)—Axford & Ross; Pastoral Lease 2981/97; Cosino Newberry, via Laverton.

### B

611—18A, 4B (N)—Badock, Badock & Angelo; Kurrajong Station; Menzies.  
 649—33B, 37E (N)—Baker, Horace G.; 131 Mandurah Road, Fremantle.

*No., Earmarks, Name, Run where used, Postal Address.*  
 619—24B, 24E (N)—Balfour Downs Pastoral Syndicate; Balfour Downs; Nullagine.  
 533—9D, 9E (N)—Barnes, David; Leonora Downs; Leonora.  
 621—18B, 5E (N)—Barnes Bros.; Woolanunga Station; Derby.  
 626—8D, 14E (N)—Barness, W. A. P.; Nelson Loc. 5049; Pemberton.  
 632—19A, 19B (N)—Barrett, Horace; 178 Abattoirs Road; Kalgoorlie.  
 546—5A, 5B (O)—Bashford, H. F.; Ear Gulley; Mingenew.  
 637—5D, 14E (N)—Basley, A.; Commonage; Meekatharra.  
 648—8D, 8E (N)—Bateman, Dorothy R.; Hull Range Station; West Kimberley.  
 527—19C, 4E (N)—Bateman, S. B.; Oaklands; Armadale.  
 506—11A, 17B (O)—Bates, J. E.; Saddle Back Gully, Marradong; The Lakes, Pinjarra.  
 521—11B, 20E (N)—Batt Bros.; Oakwood; Popanyinning.  
 645—5A, 10B (O)—Battrick, Joseph; Noggerup.  
 543—6C, 21E (N)—Bayliss, W.; Byaido; Moore River.  
 612—13C, 11E (O)—Beakbane, E. & A. A. Cheriton; Coorawandy Station; Gascoyne.  
 564—13A, 13B (N)—Beart, A. H.; Coondinna; Nullagine.  
 561—2C, 8E (N)—Beart, E.; Bamboo Springs; Nullagine.  
 628—36D, 24E (N)—Beaton, A. and H.; Beatonsfield; Yandanooka.  
 557—14A, 10B (O)—Beattie, R. G.; Enaba; Turkey Creek.  
 617—11B, 11E (O)—Beattie, R. G.; Advale Station; Wyndham.  
 578—22A, 4B (O)—Beaglehole, Wm. H.; Lot 591; Collie.  
 606—24A, 1C (O)—Bell-Blay, Ellen H.; Nungunully Station; Derby, Kimberley.  
 554—14B, 18E (N)—Bell, Ellen; Ellendale; Derby.  
 539—6B, 20E (N)—Bell, Hy. E.; Coongan; Port Hedland.  
 595—5D, 4E (O)—Bell, Horace H.; Commonage; Nannine.  
 529—16A, 20B (N)—Bell, T. H.; Turridge; Kelmscott.  
 644—10A, 8B (N)—Bellchambers, A. A.; Coolgarlup Station; Youanme.  
 643—23A, 11C (N)—Belsey, E. and T. G.; Belgrange Station; Nannine.  
 547—19C (N)—Bender, O. M.; Talval; Gabanintha.  
 600—6B, 21E (N)—Benedictine Community of New Norcia, incorporated; Drysdale River Mission; East Kimberley.  
 10947—18B, 7E (N)—Bening, H.; Nerrima Downs; Derby.  
 624—18B, 7E (N)—Bening, H.; The Retreat Station; Derby.  
 602—10B, 51F (N)—Bentley, Daniel; Block 1199; Ewington, Collie.  
 500—18D, 21E (N)—Bentley, J. L.; Stirling Estate; Capel.  
 565—18A, 4C (N)—Bennett, Archibald; Abbotts; Abbotts.  
 525—23A, 14C (N)—Bettles, David; Caroline; Wanmeroo.  
 636—9A, 14B (N)—Bickers, John; Boronga Farm; Perenjori.  
 581—4A, 3C (N)—Bickerton, Evelyn M.; Commonage; Roebourne.  
 517—14C, 18E (N)—Biddles, Frank; Engadine; Broome.  
 566—20C (O)—Biddles, Frank; Thangoo Station; Broome.  
 535—21A, 1C (N)—Biddles, F. K.; Rollah Downs; La Grange Bay.  
 3987—15B, 11E (N)—Biddles Frank, and Edgar John L.; La Grange Bay Station; Port Hedland.  
 623—4B, 5E (N)—Billiluna Pastoral Co., Ltd.; Billiluna Station; Hall's Creek.  
 562—19A, 7B (N)—Birch, L. B.; Milton; Pinjarra.  
 634—21C, 5E (N)—Black & Gliddon; Mt. Amherst Station; via Fitzroy Crossing, Derby.  
 537—11B, 11E (N)—Black, Wm.; Merredin; Kalgoorlie.  
 618—23A, 4C (N)—Blake & Dunn; Munglinup; via Esperance.  
 633—21A, 16B (N)—Blake, Fredk. T.; Sunnybrook Farm; Kalgoorlie.

CATTLE EARMARKS—*continued.**No., Earmarks, Name, Run where used, Postal Address.*

- 615—14C, 11E (N)—Blechynden, E. A.; Glenpennant; Manjimup.  
 534—13C, 55F (N)—Blechynden, E. C.; Highbury; Boyup Brook.  
 509—14C, 19E (O)—Blechynden, W. E.; Glenpennant; Balbarrup.  
 597—4B, 20E (N)—Bloxham, Frank B.; Crowns Lagoon; Ora Banda.  
 631—10D, 22E (N)—Blossome, Jeanetta B.; The Farm; Jamnadup.  
 620—7A, 1C (N)—Blossome, J. R.; Millross; Balbarrup Road, Bridgetown.  
 640—4C, 5E (N)—Blythe, A. & J. W., and W.A. Trustee, Executor, & Agency Co., Ltd.; Pt. Torment Station; Derby.  
 641—22D, 5E (N)—Blythe, A. & J. W., and W.A. Trustee, Executor, & Agency Co., Ltd.; Mt. House Station, Ltd.; Derby.  
 642—11C, 24E (O)—Blythe, A. J. W., and W.A. Trustee, Executor, & Agency Co., Ltd.; Mt. House Station, Ltd.; Derby.  
 590—8A, 8B (N)—Blythe, C. C.; Brooking; Cannington.  
 575—2C, 19E (N)—Blythe, Mary M.; West Kimberley; Derby.  
 532—22B, 4E (O)—Blythe, Pauline; Brooking Station; Fitzroy.  
 518—22C, 20E (N)—Blythe & Spong; Glenroy; West Kimberley.  
 516—11A, 2C (O)—Boddington, A.; Twin Peaks; Yalgoo.  
 604—6A, 14C (N)—Boddington, I. I.; Damparoo; Three Springs.  
 629—4C, 7E (N)—Bogle, Charles H.; Narindee Station; Mt. Magnet.  
 646—10B, 15E (N)—Boladeras Bros.; Wonggannoo Station; Leonora.  
 579—15A, 10C (O)—Bolton, B. H.; Linares Farm; Bridgetown.  
 614—13A, 15B (N)—Bolton, B. H.; Bonnie Doon, Bridgetown; Coastal Run, Brook's Inlet.  
 608—9A, 6C (N)—Bolton, T. E.; Linares Farm; Bridgetown.  
 549—14C, 58F (N)—Bone & O'Dea, Kyarra; Cue.  
 584—15B, 6E (N)—Bonnell, George; Quondong Run; Kunanalling.  
 601—4D, 9E (N)—Boolarly Pastoral Co., Ltd.; Boolardy Station; Murchison.  
 553—2C (N)—Booty, F. C.; Lambo; Hall's Creek.  
 616—5B, 11E (O)—Boulder Meat Supply Co., Ltd.; Meruong Station; Morgans.  
 572—11B, 5E (N)—Bovril Aust. Estates, Ltd.; Northcote Station; Wyndham.  
 592—5B, 5E (N)—Bovril Aust. Estates, Ltd.; Carlton Station; Wyndham.  
 560—16A, 16B (N)—Bowden, R. H.; Mindarra; Fitzroy.  
 627—11B, 15E (N)—Bower, B. G.; Myniloo; Dandarragan.  
 622—10B, 18E (N)—Bower, G.; Strathmore; Dandarragan.  
 605—10A, 23B (N)—Bower, Henry A.; Sarandaran; Dandarragan.  
 598—10A, 10C (O)—Bower, W. J.; Myniloo Estate; Dandarragan.  
 552—11A, 11C (N)—Boyer, G.; Wallanie Station; Condon.  
 524—11C, 5E (N)—Boyle, F. W.; Rockingham; Fremantle.  
 573—5A, 6C (N)—Boyle & Thomas; Hope Valley; Rockingham.  
 576—4A, 23B (N)—Brennan, Edward H.; Hazleigh Station; Turkey Creek.  
 596—1C, 22E (O)—Brickhouse Co.; Brickhouse Station; Carnarvon.  
 541—4A, 1C (N)—Bridge, J. H.; Mabel Downs; Turkey Creek.  
 522—16D, 8E (N)—Bridge, J. P.; Mabel Downs; Turkey Creek.  
 556—11D, 10E (O)—Bridge, M. M.; Mabel Downs; Turkey Creek.  
 630—20C, 6E (N)—Bright, Wm.; Lease 2607/97; Kookynie.  
 536—5A, 19B (N)—Broad, H. D.; Euroa; Round Hill.  
 583—4A, 4C (O)—Broad, H. F.; Wagga Wagga; via Yalgoo.  
 559—16A, 11C (N)—Broad, W. J.; Mt. Farmer; Yalgoo.  
 540—11C, 16E (O)—Brockman, C. S.; Brooklands; Bal-ingup.  
 568—5A, 11C (O)—Brockman, E. J. T.; Reveley and Warren; Lower Blackwood.  
 558—24A, 11C (N)—Brockman, E. V.; Mayjenup; Lower Blackwood.  
 538—6A, 1C (N)—Brockman, H. S.; Torridon; Donnybrook.  
 526—21D, 10E (N)—Brockman, J. H.; Gwennap Park; Mundijong.  
 548—21B (N)—Brockman, W. L.; Warren.

*No., Earmarks, Name, Run where used, Postal Address.*

- 639—2C, 8E (O)—Brooks, E. H. C., F. C., H. G., M. E., & B. J.; Munarra Station; via Meekatharra.  
 544—20B, 58F (N)—Brooks, J. P.; Balbini; Israelite Bay.  
 647—10A, 22B (N)—Brown, A. J., & Sons; Young Downs; Nannine.  
 569—8B (N)—Brown, Alice A.; Vic. Loc. 365 and 482; Three Springs.  
 499—8D, 58F (N)—Brown, Ed.; Park Hill Dairy; Bayswater.  
 514—18B, 10E (O)—Brown, Michael; Three Springs; Mid. Railway.  
 515—10A, 7C (N)—Brown & Oakes; Rothsay; Field's Find.  
 503—11C (N)—Buchanan & Gordon Bros.; Floral Valley; Hall's Creek.  
 505—22D, 57F (N)—Buckanara, P.; Flora Grove; Ferguson.  
 607—15D, 17E (N)—Buckingham, Alice; Wattle-dene; Forrest Dale.  
 563—10D (N)—Buckingham, J.; Devonshire Farm; Wanneroo.  
 638—3A, 15B (N)—Buckle, Norman; Commonage; Derby.  
 507—22C, 51F, 51F (N)—Bunbury, E. R.; Marybrook; Bus-selton.  
 513—9A, 10C, 9E (N)—Bunbury, M. C. R.; William-bury, Carnarvon; Dudinalup, Blackwood.  
 510—11A, 20C (N)—Bunbury & Foss Bros.; William-bury, Carnarvon; Dudinalup, Blackwood.  
 498—6C, 55F (O)—Burgess Bros.; Tipperary; Burgess Sid-ing.  
 652—4A, 14C (N)—Burgess, Irwin C.; Irwin Park; Irwin.  
 542—14B, 14E (N)—Burgess, Wm.; The Bowes, Northamp-ton; Yuin, Murchison.  
 497—23D, 51 F (O)—Burgess, W. & N.; Wooregong; Burgess Sid-ing.  
 585—14B, 12E (N)—Burgess, Edward; Barnong; Wurarga.  
 625—13B, 8E (N)—Burke, F.; Radium Street; Queen's Park.  
 650—14B, 13E (N)—Burke, George; Elvira Station; Hall's Creek.  
 577—18B, 13E (N)—Burke, John; Texas Station; Wynd-ham.  
 610—15B, 7E (N)—Burke, Patrick; Coolgardie Dairy; Coolgardie.  
 651—13C, 11E (O)—Burkett, J. F. (Exr. Will of C. C. Blythe); Bullarora; Broome.  
 591—14A, 11C (N)—Burt, A. F. G.; Kadji Kadji; Pin-tharuka.  
 593—1C, 51F (N)—Burt, Septimus; Gifford Creek; Car-narvon.  
 512—2C, 72F (N)—Burt, Septimus; Minnie Creek; Gas-coyne.  
 504—14D (O)—Bush, Robt. E.; Clifton Downs Sta-tion; Gascoyne.  
 586—18B, 6E (N)—Busher, Francis; Grassey Gulley and Silver Spring; Dardanup.  
 635—25A, 32C (N)—Butcher Bros. & Patterson; Hill Spring Station; Carnarvon.  
 508—19B, 11E (N)—Butcher, H. J.; Cogley; Serpentine.  
 501—4C, 16E (N)—Butcher, Jas.; Rosedale; Kelmscott.  
 523—9A, 8B (N)—Butcher & Uhr, Ltd.; Sturt Meadows, Leonora; Erlistoun, Laverton.  
 603—12A, 4C (N)—Button, George; Lambo Station; Hall's Creek.  
 551—1C, 5E (N)—Button, R.; Ruby Plains; Hall's Creek.  
 609—7C, 7E (N)—Bynes, Wm.; Taldora; *via* Turkey Creek.

## C

- 2239—4A, 15B (N)—Cable & Lardner; Homestead; Kur-nalpi.  
 2245—5D, 8E (N)—Cadley, H. G.; Town Lot 28 and Lease 3308/102; Mulwarrie.  
 2250—13A, 7B (N)—Cairns, Thomas; Commonage; Mt. Magnet.  
 2175—4A, 2C (N)—Calder & Co.; Bohemia Downs; West Kimberley.  
 2276—11C, 13E (O)—Cameron, Alexander S.; Milla Withy; Canning Vale, Cannington.  
 2269—8A, 15B (N)—Cameron, Bisset, & Denny; Retreat; Leonora.  
 2307—12A, 14C (N)—Cameron, James; Glenlomon-d; Wath-eroo.  
 2287—4D, 21E (N)—Campbell & Davis; Redwood; Mt. Mag-net.

CATTLE EARMARKS—*continued.*

| <i>No., Earmarks, Name, Run where used, Postal Address.</i>                             | <i>No., Earmarks, Name, Run where used, Postal Address.</i>  |
|---|--|
| 2227—8A, 4C (N)—Campbell, J. G.; Past. Leases 959/96 and 1039/96; Meekatharra.          | 2262—10B, 23E (N)—Connaughton, Fred.; Commonage; Meekatharra.  |
| 2247—30B, 39E (N)—Carr, J. H.; Gleneoe Farm; E. Beverley.                               | 2260—4B, 18E (N)—Connaughton, John; Louisa Downs Station; Fitzroy Crossing.  |
| 2202—1C, 17E (N)—Carroll, Thos.; Overdale; Nullagine.                                   | 2222—20C (N)—Connolly, P. A.; Dunreath, Belmont; Ninghan, Yalgoo.  |
| 2207—14C, 27E (N)—Carruthers, Kate; Maida Vale; Mullewa.                                | 2193—11B (N)—Connolly, Tim.; Coastal Run; Osborne Park.  |
| 2214—31B, 53F (N)—Carter, A. N.; Greenwood; Capel.                                      | 15501—11C (O)—Connor, Doherty, & Durack; Argyle; E. Kimberley.   |
| 2220—18D (O)—Castieau, J. E.; Seven Hills, Lake Preston, Symonds Springs; Roelands.     | 2217—11C, 10E (N)—Connor, Doherty, & Durack; Ascot Station; Wyndham.   |
| 2187—9B, 9E (N)—Castieau, W. B.; Nalvern; Roelands.                                     | 2241—10C, 4E (N)—Connor, Doherty, & Durack; Hillgrove Station; Wyndham.  |
| 2271—9A, 10C (N)—Catchpole, H. J.; Common; Ora Banda.                                   | 2215—33C, 34E (N)—Connor, Doherty, & Durack; Upper Dunham Station; Wyndham.  |
| 2211—23B (N)—Chalmers, Edgar, & Brown; Mt. Hart Station; Derby.                         | 2297—6A, 20B (N)—Cook, A. J. M., G. H. M., J. M., M. S., C. N., and Margaret Ann; Noon-<br>doonia Station; via Norseman. |
| 2275—32D, 17E (N)—Chamberlain, King, & Tighe; Dampier Downs; Gilgally Creek.            | 2177—19C, 55F (N)—Cook, R. M.; Normanhurst Farm; Toodyay.  |
| 2256—19B, 9E (O)—Chapman, Edmund M.; Mooloo Downs Station; Carnarvon.                   | 2296—18A, 18B (O)—Coolawanyah Past. Co.; Coolawanyah Station; via Roebourne.   |
| 2242—5D, 4E (N)—Chapple, Ernest; Commonage; Broome.                                     | 2279—2C, 20E (N)—Cooper, Arthur Alec; Quandinnie Station; via Kanowna.   |
| 2176—18D, 17E (N)—Charles, Mary; Diver Brook; Upper Preston.                            | 2295—11C, 51F (N)—Cooper, G. A.; Gindalbie Station; via Kanowna.   |
| 2179—18B, 10E (N)—Chatman, T. Hood; Mangua and Gergully Creeks; Broome.                 | 2186—11B, 18E (N)—Cooper, T. & J.; Creery Estate, Mandurah; Ayrton Estate, Pinjarra.                                     |
| 2205—4A, 10C (N)—Chegwidden, D. A.; Roseberth; Kanowna.                                 | 2266—23B, 23E (N)—Copley, Ben; Brooking and Oscar Range Stations, and Carbar Station; Howard St., Perth.                 |
| 2289—6A, 10B (N)—Chiavi & Wallace; Goldfields Weir Hotel; Mundaring Weir.               | 2290—2C, 4E (N)—Copley, Benj.; Mt. Barnett Station; West Kimberley.  |
| 2203—4A, 15B (N)—Christian, J.; The Farm; Gingin Brook.                                 | 2249—18A, 18B (N)—Copley, Benjamin; Oscar Range, Derby; Brooking Station, Fitzroy.                                       |
| 2285—11A, 18B (N)—Christmas Creek Pastoral Company; Christmas Creek; Christmas Creek.   | 2218—5D (N)—Copley Bros. & Patterson; Ord River; Wyndham.  |
| 2310—3A, 5B (N)—Clamp, George, jun.; Barbalin; Mukinbudin.                              | 2281—14A, 22C (N)—Corbett Bros. & Sanderson; Koolino Station; Ashburton, via Onslow.                                     |
| 2178—17D, 13E (N)—Clark, Emma; Fern Hollow; Warren.                                     | 2291—5B, 13E (N)—Corboy & Co., V. M. G.; Nilgoona; Nullagine.  |
| 2223—40B, 53F (N)—Clark, R. C.; Newbridge; Darkan.                                      | 2244—14A, 5B (N)—Corcoran, P.; Commonwealth Dairy; 47 Wittenoom Street, Boulder.   |
| 2208—17C, 9E (N)—Clarke, E. M.; Orange Grove; Roelands.                                 | 2294—1C, 6E (N)—Couper, J. K.; Lustruther Farm and Mt. Selivire; Dowerin.  |
| 2199—4C (O)—Clarke, J. B. F.; Rose Valley; Udue.  | 2248—5B, 18E (O)—Cowen, W. J.; Glen Gariff; Bridgetown.  |
| 2303—3D, 3E (O)—Clarke, R. A.; Littlemore; Roelands.                                    | 2173—24B, 10E (N)—Cox, Wm.; Pannikin Downs; West Kimberley.  |
| 2229—11A, 8B (N)—Clarke, Thos., & Hamilton, J.; Frazier Downs Station; Broome.          | 2184—68C (N)—Craig & Roberts; Portree Station; Pt. Hedland.  |
| 2309—7B, 20E (N)—Clarkson Bros.; Tyford, Dongarra, Arrowsmith, and Upper Irwin.         | 2209—22A, 2C (N)—Craigie Bros.; Craigie Lea; Waterloo.   |
| 2274—7A, 7B (N)—Clarkson Bros., Ltd.; Golden Valley; via Bullfinch.                     | 2288—4C, 22E (N)—Crameri & Oslington; Frazier Downs; Broome.   |
| 2300—14D, 51F (N)—Clarkson, B. S.; Foggathorpe; Toodyay.                                | 2219—15B, 5E (N)—Cranwell, B. C. W.; Alice Downs; Hall's Creek.  |
| 2236—11A, 11C, 11E (O)—Clarkson, H. W.; Noondee Station, Murchison; The Range, Toodyay. | 2210—4B, (O)—Cranwell, Taylor & Yates; Alice Downs; Hall's Creek.  |
| 2191—22B, 6E (N)—Clausen, V. B.; Lake View; Moodiarup.                                  | 2255—4C, 6E (N)—Crawford & Oslington; Black Hill; New England.   |
| 2272—22D, 22E (O)—Clift Bros.; Lease 1293/94; Menzies.                                  | 2252—21C, 17E (N)—Crawford, Alec.; Block 8075/56; Wirribee.  |
| 2301—5A, 1C (O)—Clinch, F. G. & W. H.; Spring Park Station; via Youanmi.                | 2212—13C (N)—Crawford, A.; Towera; Ashburton.  |
| 2280—3B, 11E (O)—Clinch, T. A.; Coodinnow; Payne's Find, via Yalgoo.                    | 2230—11A, 4B (N)—Crawford & Pimley; Carbaine; Coolgardie.  |
| 2306—20C, 23E (N)—Clow, David H.; Hampton Road, Northampton.                            | 2302—28C, 24E (N)—Crawford & Rankin; Youanmi Downs Station; Youanmi.   |
| 2197—22D, 3E (O)—Clune, M.; Foxall; Dardanup.   | 2201—13A, 1C (N)—Cream, A. E.; Vic. Loc. 48/1848; Mullewa.   |
| 2304—11C, 18E (O)—Clune & Maslen; White Wells; Wubin.                                   | 2200—4C, 5E (N)—Cream, D.; Vic. Loc. 48/1848; Mullewa.   |
| 2198—11B (O)—Cobb & Co., Ltd.; Poison Creek; Lawlers.                                   | 2240—20C, 20E (O)—Creedon Bros.; Mt. Monger Station; Golden Ridge, Kalgoorlie.   |
| 2263—10C, 9E (O)—Cockram, A. E.; Eden Park; Kelmescott.                                 | 2243—16C, 17E (O)—Crick, J. E.; Mt. Magnet; Priestly St., Mt. Magnet.  |
| 2216—35D, 30E (N)—Cockram, E. R.; Orangedale; Gingin.                                   | 2213—21A, 3B (N)—Criddle, Jas.; Greenhills; Dongarra.  |
| 2293—7A, 15B (N)—Coffin, William; Red Cliff Station; via Pt. Hedland.                   | 2194—11B, 17E (N)—Criddle, Wm.; Commonage; Dongarra.   |
| 2284—9A, 5B (N)—Cogla Downs Pastoral Co., Ltd.; Cogla Downs; Cue.                       | 2305—2C, 67E (N)—Cripps Bros.; Mumley; Northampton.  |
| 2225—4D, 6E (N)—Cole, Thos.; Mt. Coghlan; Hall's Creek.                                 | 2183—6D, 10E (N)—Cross, Chas.; Red Wall; Turkey Crk.   |
| 2273—16C, 4E (N)—Cole, W. D.; Townsite; Bullfinch.                                      | 2265—13C, 4E (N)—Cross, James; Waginup; via Karri-dale.  |
| 2228—7B, 7E (N)—Coleman, Joseph H.; Past. Lease 1389; Mt. Magnet.                       | 2246—4D, 20E (N)—Cruickshank, George; Commonage; Mt. Magnet.   |
| 2180—10D, 72F (N)—Coleman, W. J.; Commonage; Derby.                                     | 2174—11C, 64F (N)—Cunningham Bros.; Sandy Gully; Northampton.  |
| 2204—15A, 14C (N)—Coleman & Rogers; Mt. Farmer Station; Mt. Magnet.                     | 2196—5A, 9B (N)—Cunninghame, J. K.; Mt. Parker; Turkey Creek.  |
| 2311—10C, 3E (O)—Collie, Thomas G.; Foynes; Muja.                                       |  |
| 2206—21A, 21C (N)—Collins, Chas.; Glenburgh; Carnarvon.                                 |  |
| 2264—2C, 51F (N)—Collins, Chas. T.; Pipe Track; Cannington E.                           |  |
| 2283—5B, 21E (N)—Collins, Patrick; H.F. 2004, C.P. 1541; East Brook, Warren, Balbarup.  |  |
| 2258—9A, 4C (N)—Colson, E. A.; Daradup; Lower Blackwood.                                |  |
| 2221—16D, 10E (N)—Combs, G. H.; Waterloo; Pieton Junct.                                 |  |

CATTLE EARMARKS—*continued.*

*No., Earmarks, Name, Run where used, Postal Address.*

- 2286—18D, 51F (N)—Currell, T. H.; Loc. 5006; Bowgada.  
 2268—22B, 51F (N)—Curtis, A. G.; Inlet Park; Wounerup.  
 2368—23B, 23E (O)—Curtis, Albert Edward; Hillgrove Farm; Pinjarra.  
 2261—5A, 4C (N)—Cuthbert, Wm. M.; Blocks 1023/94; Waverley, Ora Banda.

## D

- 3389—16D, 4E (N)—Dacey, Michael; Paddy's Paddock; via Derby.  
 3379—43A, 2C (N)—Dairy Creek Pastoral Co.; Dairy Creek; Carnarvon.  
 3363—8A, 22B (N)—Daley, Patrick; Fair View Farm; Wanneroo Road.  
 3368—16A, 3B (N)—Daly, Thos. H.; Derby.  
 3396—14A, 22B (O)—Danece, John; Common; Yarrrie, via Kookynie.  
 3423—10A, 21B (O)—Darch, F. E. (Mrs.); Veradale; Wanneroo.  
 3356—17C, 18E (O)—Darch, T. R.; Millbank; Moore River.  
 3391—15B, 4E (N)—Darch, V. & S.; Greenwood; Moore River.  
 3421—1C, 14E (O)—Darlington & Hawley; Callawa; Marble Bar.  
 3427—21A, 4B (N)—Darlot Bros., Ltd.; Byro Station; via Yalgoo.  
 3350—4C (N)—Davies, M. C.; Napier Downs; Kimberley.  
 3351—14C, 10E (N)—Davies & Son, M. C.; Kimberley Downs; Kimberley.  
 3393—11A, 14C (N)—Davies, M. C. & Sons, Ltd.; Leases 191/98 and 237/98; West Kimberley, via Derby.  
 3402—11D, 5E (N)—Davies, W.; Maranup; Bridgetown.  
 3369—20A, 20B (N)—Davis, Richard; Spring Gully; Kulyaling.  
 3388—16C, 14E (N)—Davis & Harons; Deval Station; via Condon.  
 3407—3A, 5B (N)—Dawson, G. U.; Lake Way Station; Wiluna.  
 3352—7A, 11C (N)—De Burgh, S.; Cowalla; Moore River.  
 3413—20A, 2C (N)—Deere, William Jas.; Augusta; Karridale.  
 3395—15A, 1C (N)—DeGrey River Pastoral Co.; Balfour Downs Station; Nullagine.  
 3394—11C, 14E (O)—Delamare, Thomas; Cambridge Street; Leederville.  
 3417—7B, 5E (N)—Delaporte, Bedford; Ridge Station; Roebourne.  
 3398—6B, 6E (N)—Dellar, James; Springdale Dairy; Maddington.  
 3357—19A, 15B (N)—Dellar, John; Stokes Farm; Maddington.  
 3401—16B, 16E (N)—Dellar, John; Stokes Farm; Maddington.  
 3383—11D, 8E (N)—Delmenico, Ann; Bonnievale Run; P.O., Bonnievale.  
 3386—6C, 10E (O)—Dempster, N. P.; Springfield Coonine, Northam; Woodlands, Toodyay.  
 3370—46D (N)—Department of Agriculture; State of W.A.  
 3403—1C, 17E (N)—Dewar, A. N.; Parkside; Gingin.  
 3373—10A, 22C (N)—Dewar, L. H. E.; Bidamanup; Gingin.  
 3361—10A, 20C (N)—Dickson, G. F.; Easington; Bridgetown.  
 3411—37C, 31E (N)—Dickson, T.; Black Point; Nannup.  
 3422—5B, 20E (O)—Dillon, Edward; Cremorne Dairy; Kalgoorlie.  
 3362—79C (N)—Dillon, Jas. B.; Speewa Station; Kimberley.  
 3381—17A, 17B (N)—Dillon, John; Doocey Downs; Lake Darlot.  
 3390—6C, 20E (O)—Dimer, Henry; Nanambinia; via Israelite Bay.  
 3418—13A, 5B (N)—Doherty, Michael; Eastern Creek; via Nullagine.  
 3375—9A, 11C (N)—Doherty & Co.; Meentheena Station; Nullagine.  
 3365—11B, 22E (N)—Dooling, Eliza Jane; Gingin Brook; Gingin.  
 3354—2C, 15E (N)—Doust, Clarence; Riverside; Balbarrup.  
 3355—11C, 16E (N)—Doust, H. J.; Riverside; Bridgetown.  
 3382—24A, 31B (N)—Doust, Hy. Thos.; Springhill; Upper Blackwood.  
 3374—28C, 53F (N)—Dowden Bros.; Challa Station; Mt. Magnet.  
 3425—20B, 5E (N)—Doyle, Etifel; Longfield; Ruabon, via Busselton.

*No., Earmarks, Name, Run where used, Postal Address.*

- 3404—16A, 16B (O)—Doyle, John G.; Homestead; Mt. Magnet.  
 3408—1C, 7E (N)—Draper, T. P.; Parker, R. W. & H. W.; Woodstock Station; Pt. Hedland.  
 3415—7D, 13E (N)—Drason, J. H.; Cunyulgup; Yallingup.  
 3359—8B, 10E (N)—Drew, C. J.; P.L.; Mt. Magnet.  
 3366—21B, 16E (N)—Drummond, Geo.; Four Mile Creek; Balbarrup.  
 3416—12B, 4E (N)—Drummond, Jas. R.; Upper Wvongong Farm; Armadale.  
 3424—14A, 11C (O)—Drysdale, George; Yalgoo Commonage; Yalgoo.  
 3400—13C, 13E (O)—Duffy, F. J.; Lilly Dale; Wanneroo.  
 3420—12D, 51F (N)—Dungey, T. B.; Waterdale; Widgimooltha.  
 3378—15B, 15E (N)—Dunkley, Geo.; Stirling Estate; Capel.  
 3377—22C (O)—Dunn, Andrew; Boyatup; Esperance.  
 3419—18D, 9E (N)—Dunn, Geo. J. & H. Ed.; Stockyard Creek; near Boyatup, Esperance.  
 3409—91F (N)—Dunn, James; Commonage; Meekatharra.  
 3380—7D, 51F (N)—Dunne, Patk.; Ballingbrook; Kalgoorlie.  
 3387—9D, 8E (N)—Dunnet, David F.; Tanjanerup; Lower Blackwood, Nannup.  
 3406—32B, 32E (O)—Duraek, M. J.; Arrino Station; Arrino.  
 3414—11A, 4C (N)—Duraek & Martin; Junction Station; Wyndham.  
 3364—20D, 14E (N)—Dusenberg, A. A.; Bibra Lake; South Fremantle.  
 3384—23D (N)—Dvoretzky, S.; Forrest Road; Armadale.  
 3410—17C, 5E (N)—Dwyer & Morrissey; Ingarrarie Station; via Peak Hill.

## E

- 4002—14C, 6E (N)—Eaner, John William; Commonage; Meekatharra.  
 3975—15A, 20C (N)—Eastcott, W. J.; Koonarup Dairy; Wagerup.  
 4005—2C, 5E (N)—Easton Bros.; Kwinina Downs; Derby.  
 4011—8D, 8E (N)—Easton, Wm. Robt.; via Derby.  
 3974—18A, 14B (N)—Edgar & Biddles; Yardigarra; Broome  
 3989—23B (N)—Edgar, Chalmers, & Hutton; Mt. Hart Station; Derby.  
 4015—5B, 11E (N)—Edgar & Co., Ltd., A. W.; Strathalbyn; Gingin.  
 3987—15B, 11E (N)—Edgar, Frank, & Biddles, John I.; La Grange Bay Station; Port Hedland.  
 3979—4C, 15E (N)—Edhouse, Robt.; Mt. Magnet.  
 3990—20A, 1C (N)—Edmonstone, John; Swallow Cliff; Woodgina, via Port Hedland.  
 3994—17A, 11C (N)—Edmonstone, J. (Mrs.); Swallow Cliff Station; Port Hedland.  
 4004—4D, 10E (O)—Edwards, H. M.; Woodlands; Moora.  
 3973—20C, 21E (O)—Edwards, H. M.; Woodlands; Moore River.  
 3982—4D, 10E (N)—Edwards, R. M. B.; Woodlands; Moore River.  
 4006—15D, 9E (N)—Edwards, Thos.; Ascot Estate; Belmont.  
 4008—11A, 10C (N)—Eladgee Pastoral Co., Ltd.; Eladgee; Wiluna.  
 3998—1C, 4E (N)—Elliott Bros.; Longreach; Watheroo.  
 3981—8A, 22B (O)—Elliott, Chas.; Marona Spring, Roebourne; Deepdale, Onslow.  
 3995—11C, 10E (O)—Elliott & Cornish; Tallarang Station; Pindar, via Mullewa.  
 4003—6C, 22E (O)—Elliott, Jane Elizabeth; Stoneyfield, Stirling; Bellevue, Capel.  
 3999—6B, 5E (N)—Elliott, W. F. and J. E.; Cooleene, Capel; Lot 135, Stirling.  
 3978—4C, 55F (N)—Ellis, Mary A.; Augusta; Karridale.  
 3993—15B, 15E (O)—Ellis, Margaret C.; Blocks 1522/68, Augusta; via Karridale.  
 4007—22B, 52F (N)—Ellis Bros.; Palmdale and Funnery Hill Farm; Augusta.  
 3970—24D (N)—Emanuel Bros. & Pearse Bros.; Rarriwell and Meda; Derby.  
 3997—11D (N)—Emanuel & Co.; Cherrabin; West Kimberley.  
 3996—1C, 14E (N)—Emanuel, S. & Co.; Nookanbah Station; Derby, West Kimberley.  
 3969—1C (N)—Emanuel, S. & Co.; Margaret Downs; Derby.



## CATTLE EARMARKS—continued.

| <i>No., Earmarks, Name, Run where used, Postal Address.</i>                                | <i>No., Earmarks, Name, Run where used, Postal Address.</i>   |
|--|---|
| 3984—25A, 30B (N)—England, F. E. E.; Katoomba; Moora.                                      | 4367—22A, 22C (N)—Fraser, Walter; Brooking Station<br>Fitzroy.  |
| 4009—20B, 4E (N)—Esau, Bert.; Pastoral Lease 2036/98,<br>Bullara; Hall's Creek.            | 4346—5D, 51F (N)—Fry Bros.; Shenfield, Benger; Cro<br>don; Donnybrook.  |
| 3986—10C, 21E (N)—Esau, M.; Sawpit Creek; Hall's Creek.                                    |   |
| 3991—13A, 17B (N)—Eucla Cattle Co.; Nurina; near Eucla.                                    | G   |
| 4016—16C, 6E (N)—Evans, E. F.; Block 2039/98; La<br>Grange, via Broome.                    | 4947—5A, 12B (N)—Gage, Ezekiel B.; Mungina; Mul<br>Downs, Roebourne.  |
| 4014—13D, 10E (N)—Evans, Maurice J.; Block 2039/98;<br>La Grange Bay, via Broome.          | 4964—10A, 13B (N)—Gale, H. A.; Paradise; Armadale.  |
| 4012—7A, 5B (N)—Ezzy, Edwin Richard; Koonjee Sta-<br>tion; Hall's Creek.                   | 4973—4D, 9E (O)—Gale, Aubrey Layton Carlyle; Mill<br>don; Carnegie Street, Bassendean.                                  |
| F  | 4913—21A, 23B (N)—Galpin, H.; Brunt Oak; Arthur Riv<br>4970—15B, 21E (N)—Gardiner, Arthur; Fitzroy Rive<br>Fitzroy.     |
| 4392—19D, 19E (N)—Fairweather Bros. & Frayne; Bohemia<br>Downs; La Grange Bay, via Broome. | 4904—11C, 57F (N)—Gardiner, H.; Ferguson; Dardanup.   |
| 4397—13D, 18E (N)—Farber, Harry C.; Cockateena; Roy<br>Hill.                               | 4939—15A, 3C (N)—Gardiner, John; Elvira Creek; Ro<br>lands.   |
| 4382—7B, 13E (N)—Farrell, M. J.; Loc. 3711; Perenjori.                                     | 4925—5B, 55F (N)—Gardiner, J. M.; Greenwood; D<br>dardup.   |
| 4361—33B, 31E (N)—Farrell, W. J.; Glenhuntley, Carnamah;<br>Baeton, Mingenew.              | 4927—38B, 4E (N)—Gardiner, Wm.; Eden Farm; Fergus<br>4926—32C (N)—Gascoyne Vermin Board; Gascoy<br>District; Carnarvon. |
| 4372—22C, 4E (N)—Farrelly, J. M.; Noggerup; Noggerup.                                      | 4954—13D, 5E (N)—Gaskin, Henry; Dairy Farm; Bridg<br>town.  |
| 4362—14C, 9E (N)—Fee, Geo.; Roseland; Dardanup.  | 4942—13C, 18E (N)—Gee, W.; Woodlols; Gingin Brook.  |
| 4363—14B, 5E (N)—Fee, R. E.; Roseland; Dardanup.   | 4905—10A, 9B (N)—Gibbs, A. R.; Carabudda; Wanneroo  |
| 4377—16A, 4C (N)—Fielding, C. H.; Rollah Downs;<br>Broome.                                 | 4907—9A, 20B (N)—Gibbs, Eliza; Hillside; Maddingto<br>4901—7B, 15E (N)—Gibbs, Geo. B.; Glen Rose; Wanneroo              |
| 4400—14D, 5E (N)—Finlay, Norman; Spring Creek Sta-<br>tion; Wyndham.                       | 4909—10C, 21E (N)—Gibbs, H. W.; Glen Rose; Wanneroo   |
| 4356—14B, 22E (N)—Fisher, J.; Retreat; Preston.  | 4974—4C, 4E (O)—Gibbs, Jabez; Wanneroo.   |
| 4371—4B, 51F (N)—Fisher, J. E.; Meekatharra; Meeka-<br>tharra.                             | 4908—7C, 14E (N)—Giblett, H. Jas.; Dingup; Balbarru<br>4916—7C, 18E (O)—Giblett, Thcs. (Exors. of); Dingu<br>Balbarrup. |
| 4385—1C, 12E (N)—Fisher, Selina; The Plains, Noggerup.                                     | 4957—7C, 11E (N)—Giblett, W. J.; Balbarrup Farm; B<br>barrup.   |
| 4383—8D, 9E (N)—Fisher, W. H. & H. M. H.; Mt. Weld<br>Station; Laverton.                   | 4955—10C, 14E (N)—Giles, Albert E.; Mulline; via Me<br>zies.  |
| 4393—3A, 7C (N)—Fitzgerald, B.; Currum Station;<br>Youanmi.                                | 4918—33A, 8B (N)—Giles, J. E.; Anson Valley, Geraldto<br>Commonage, Mt. Magnet.   |
| 4350—19C, 9E (N)—Fitzgerald, Jas. & Wm.; Whim Flat<br>Farm; Strawberry.                    | 4902—10A, 18B (O)—Gillam, A. C.; Cheitta, Roebourn<br>Yangup, Katanning.  |
| 4347—16C, 10E (N)—Fitzgerald, R.; Riverside; Strawberry.                                   | 4936—4D, 11E (N)—Gillam, Henry; Woodbrook; Ro<br>bourne.  |
| 4386—5D, 20E (N)—Fitzgerald, T. S.; Westcliffe; Yanda-<br>nooka.                           | 4919—35D (N)—Gillespie, M. E. W.; Mayfield; Mec<br>ering.   |
| 4345—12D, 12E (N)—Fitzgerald, Wm.; Murrin Station;<br>Mundinia.                            | 4920—12D (N)—Gillies, Jas.; Sherlock Valley; De<br>River.   |
| 4359—35A, 35C (N)—Fitzpatrick, Jas.; Dalgety Downs;<br>Carnarvon.                          | 4917—13D, 13E (N)—Gippard, W.; Adgera; Peak Hill.   |
| 4394—2C, 17E (N)—Flack, John; La Grange Bay.   | 4915—22A, 4C (N)—Gittos, Agnes; Devil Brook Farm<br>Wheatley's Coast Rd., via Manjim                                    |
| 4360—3C, (N)—Fleming & Angelo; Commonage; Car-<br>narvon.                                  | 4928—39A, 39C (N)—Glass Bros.; Carey Downs; Carnarvc<br>4910—16A, 20C (N)—Glass, W. C.; Woodville; Northman<br>ton.     |
| 4370—13C, 13E (N)—Flinders, Sophia M.; Turkey Creek Re-<br>serve; Turkey Creek.            | 4959—4B, 19E (N)—Glenflorrie Pastoral Co., Ltd.; Gle<br>florrie Station; Onslow.  |
| 4354—100D (N)—Flinders, Wm. E.; Wyndham.   | 4949—1C, 4E (N)—Glenroy Pastoral Co., Ltd.; Isad<br>River; Derby.   |
| 4398—17B, 13E (N)—Flint, Eric F.; Northfield; Kulikup.                                     | 4948—15D, 10E (N)—Godecke, F.; Swan Loc. 967; Nor<br>Beach Road, Balcatta.  |
| 4381—5D, 10E (N)—Flora Valley & Margaret, Ltd.; Mar-<br>garet Station; Hall's Creek.       | 4969—14D, 14E (N)—Goerling, Augrst; Pinnacles; v<br>Wurarga.  |
| 4380—11C (N)—Flora Valley & Margaret, Ltd.; Flora<br>Valley Station; Hall's Creek.         | 4899—6C (N)—Gooch, G. J.; Bacton, Mingenew<br>Wondagee, Carnarvon; Cheriton, G<br>gin.                                  |
| 4341—21A, 18B (N)—Flynn, John; Brookfield; Dardanup.                                       | 4921—23A, 10C (N)—Gordon Bros.; Wyndham   |
| 4373—5B, 4E (N)—Forbes Bashford & Bashford; Canna;<br>Mingenew.                            | 4963—10B, 10E (N)—Gordon Downs, Ltd.; Gordon Down<br>Hall's Creek.  |
| 4366—2C, 9E (N)—Forbes, W. H.; Clere & Poonana;<br>Katanning.                              | 4930—24A, 28C (N)—Gordon, D. & J.; Lochanvar Statio<br>via Warravagine, Port Hedland.                                   |
| 4365—32D, 12E (N)—Fordell, Geo.; Commonage, Meeka-<br>tharra.                              | 4945—12B, 12E (N)—Gordon, Malcolm McG.; Goose Hill<br>Wyndham.  |
| 4384—9A, 13B (N)—Forrest, Jemima E.; Blocks 35514/55<br>and 669/56; Capel.                 | 4946—13D, 4E (N)—Gordon, William S.; Wyndhar<br>Wyndham.  |
| 4390—14A, 10C (N)—Forrest River Mission; Forrest River<br>Mission; Wyndham.                | 4937—4B, 4E (O)—Gordon, W. S. & M. McG.; Idame<br>Station; Hall's Creek.  |
| 4379—13D, 5E (O)—Forrester, P. E.; Minburra; Southern<br>Cross.                            | 4929—26B, 3E (N)—Graham Bros.; Graham's; Balladon<br>4952—13A, 4B (N)—Graham, Eucla Chas.; Yundi; Ku<br>nalpi.          |
| 4378—8A, 14C (N)—Fouracre, Robert; Drakesbrook Estate,<br>Waroona.                         | 4967—20B, 5E (N)—Graham, Mrs. Kate; Springvale St<br>tion; Hall's Creek.  |
| 4348—1C, 16E (N)—Fowler, Elizabeth; Glen Myrven; Pres-<br>ton.                             | 4940—16C (N)—Grant, D. & A.; Pollelle; Nannine.   |
| 4375—6D, 11E (N)—Fowler, George Hy.; Riverside; Low-<br>den.                               | 4944—12A, 11C (N)—Grant, David E.; Moonyoonook<br>Geraldton.  |
| 4369—11D, 6E (N)—Fowler, George Hy.; Riverside; Pres-<br>ton.                              | 4960—1C, 36E (N)—Grant, W. McKenzie; Murra Mund<br>Meekatharra.   |
| 4343—10C, 3E (N)—Fowler, J. A.; Rockville; Preston.  | 4941—22C, 51F (O)—Grant, W. McKenzie; Colga Down<br>Cue; Wogarno, Mt. Magnet; Ne<br>marraearra, Geraldton.              |
| 4349—11B, 51F (N)—Fowler, Jas. F.; Preston; Donnybrook.                                    |   |
| 4357—19D, 11E (N)—Fowler, R.; Grove Hill; Preston.   |   |
| 4344—14C, 57F (N)—Fowler, Wm.; Hillsborough; Preston.                                      |   |
| 4342—18B, 6E (N)—Francisco, H. C.; Byrah Station; Peak<br>Hill.                            |   |
| 4351—16C, 23E (N)—Francisco, H. C.; The Farm; Walebing<br>Road, Moora.                     |   |
| 4399—23A, 3C (N)—Fraser, Charles; Mardo; Dandarragan.                                      |   |
| 4352—19C, 52F (N)—Fraser, John; Mardo and Hill River;<br>Dandarragan.                      |   |
| 4395—11A, 3C (N)—Fraser, S. J.; Redlynch; via Gingin.                                      |   |

## CATTLE EARMARKS—continued.

- No., Earmarks, Name, Run where used, Postal Address.*
- 4965—7A, 4C (N)—Green, Herbert A.; Grant Spring Station; Roebourne.
- 4966—4D, 7E (N)—Green & Hince; Lease 2611/97; Sandstone.
- 4961—5B, 10E (N)—Green, Wm. John; Copperdre Station; Payne's Find, via Yalgoo.
- 4931—6D (N)—Green Bros. & Welsh; Talga Talga; Marble Bar.
- 4914—17A, 19B (N)—Greenham, A.; Springdale; Boyanup.
- 13195—10C, 18E (N)—Greenwood Pastoral Co., Ltd.; Greenwood Station; Meekatharra.
- 4953—18D, 22E (N)—Greer & Bell; Pardoo Station; Condon.
- 4933—11D, 5E (N)—Grigson, Alfred E.; Cockleshell Gully; Dandarragan.
- 4924—4D, 15E (N)—Grigson, F. A.; Cockleshell Gully; Dandarragan.
- 4934—5A, 11B (N)—Grigson, John; Cockleshell Gully; Dandarragan.
- 4971—21C, 11E (N)—Grime, W. O.; Glenmore; Balingup.
- 4962—18B, 5E (O)—Grosier, E. W.; Marri; via Manjimup.
- 4956—16C, 51F (N)—Gunn, Daniel; Commonage; Coolgardie.
- 4968—15B, 9E (N)—Gutmann, Mary E.; Brook Farm; Capel.
- H
- 5669—18A, 22B (N)—Hack, B. P.; Lyndoa; Carnarvon.
- 5599—7D (N)—Halford & Sons; Credo Station; Kalgoorlie.
- 5640—4A, 22C (N)—Hall, Arthur; Block 23; Waggrakine.
- 5637—23A, 32B (N)—Hall, Ernest A.; Sherlock Station; via Roebourne.
- 5593—17C, 16E (N)—Hallett, T. M.; Manor; Narrogin.
- 5639—13B, 13E (O)—Halley, Robt.; King Edward Road; Osborne Park.
- 5621—84B (N)—Halligan, John, Sen.; Summer Hill; New Norcia.
- 5670—5D, 17E (N)—Hamersley, J. Forrest; Quandining; Hamersleys.
- 5622—18D, 10E (N)—Hamilton & Stanley; Yandyarra Station; via Roebourne.
- 5655—6D, 51F (N)—Hamilton, W.; Harper, H. R. & C. W.; Oatelpa; Mt. Magnet.
- 5598—22C (N)—Hammill, Robert; Cremorne Dairy; Kalgoorlie.
- 5607—18D (N)—Hancock Bros.; Ashburton Downs; Onslow.
- 5653—6C, 4E (N)—Hannett, Caroline; Coolinup Run; Esperance.
- 5631—38B, 28E (N)—Hannett, Edward; Mt. Edward; Esperance.
- 5675—1C, 9E (O)—Hardey, Mrs. Kathleen E.; McCourt's Farm; Capel.
- 5581—11C, 5D, 5E (N)—Hardie Bros.; Warralong; Port Hedland.
- 5604—7A, 22C (N)—Harris, A.; Ear Gully; Mingenew.
- 5633—11A, 21B (N)—Harris & Logan; Quinu's Post; Laverton.
- 5662—15D, 7E (N)—Harvey, Fannie Mary; Hope Valley; Rockingham.
- 5676—22C, 22E (O)—Hassell, A. S. B.; Portree Station; Pt. Hedland.
- 5663—16C, 17E (N)—Hatch Bros.; Merlinleigh and Commonage; Carnarvon.
- 5615—22B, 8E (N)—Hatch, Wm.; Lyon's River; Gascoyne.
- 5651—15A, 11B (N)—Hatfield, Daniel H.; Commonage Broome.
- 5677—9D, 20E (N)—Hawker, Chomley & Co., Ltd.; Sturt Meadows; Leonora.
- 5667—14C, 11E (N)—Hay & Overhue; Nulla Nulla; via Wyndham.
- 5674—16C, 12E (N)—Hayes, James; Meekatharra Farm; Meekatharra.
- 5664—20D, 20E (N)—Haynes, Charles; Yalbra Station; via Carnarvon.
- 5654—4A, 10B (N)—Hayward, Roy O.; Riverton; Harvey.
- 5658—14B, 10E (N)—Healy, Francis A.; The Grange; Irwin.
- 5591—51E, 51F (N)—Healy & Co.; Obawarra; Dongarra.
- 5601—4D, 4E (O)—Hearten, R.; Clifton Station; Turkey Creek.
- 5617—11C, 6E (N)—Hedditch Bros.; Marble Bar.
- 5610—4A, 22C (O)—Hedges, W. N.; Koolberin; Doodlakine.
- No., Earmarks, Name, Run where used, Postal Address.*
- 5584—18B, 12E (N)—Heller, Emma; Commonage; Mingenew.
- 5597—11D (O)—Henderson, W. P.; White Park; Walkaway.
- 5656—17C, 10E (N)—Henry, William; Hill Farm; Southern Cross.
- 5657—11A, 37C (N)—Herbert, Frank; Victoria Loc. 681; Dongarra.
- 5659—25A, 31B (N)—Herbert & Minchin; Prospect Farm; Mooliabeenee.
- 5618—37C, 5E (N)—Hester, Ellen I.; Westward Ho.; Greenbushes.
- 5587—21C, 21E (N)—Hester, G. E.; Blackwood Park; Bridgetown.
- 5619—2C, 33E (N)—Hester, G. W.; Dalgarrup Farm; via Bridgetown.
- 5629—25A, 40B (N)—Hester, Matilda A.; The Camp Farm; Mornington.
- 5628—5A, 4B (N)—Heyde Bros.; Rixdorf; Balbarup.
- 5606—4A, 8B (N)—Hicks, Chas.; Primrose Hill; Williams.
- 5665—5D, 23E (N)—Hicks, James; Karbar Station; via Tuckanarra.
- 5586—10A, 19B (N)—Higgins Bros.; Springfield; Capel.
- 5596—22D, 4E (N)—Higgins, J. E.; Maldon Farm; Capel.
- 5668—4D, 22E (O)—Higgins, Mrs. M.; Maldon Farm; Capel.
- 5649—4A, 22B (O)—Higgins, Walter; Lots 18 and 19; Capel.
- 5634—9A, 3C (N)—Hill, Peter; Mertondale; Leonora.
- 5672—19C, 10E (N)—Hill, Thomas A.; Mungala; via Gingin.
- 5582—10D (O)—Hill, W. T.; Rose Valley; Gingin.
- 5608—16C, 16E (O)—Hill & Durack; Lissadell Station; Wyndham.
- 5611—7D, 10E (N)—Hillier Bros.; Federal Dairy; Coolgardie.
- 5602—22C, 12E (N)—Hipper, Wm.; Wattle Farm; Northampton.
- 5678—7D, 7E (O)—Hockley, Samuel; Lots 581, 580, 489; Bullfinch.
- 5660—6C, 6E (O)—Holland, E. J. & J.; Leases 3282/96 & 102; Pardu, Wallal.
- 5609—17D (O)—Holmes, G. H.; Greenfields; Cannington.
- 5666—70F (N)—Holmes & Holmes; Fremantle and at Holmwood, Karathawalla, Knobby Head, Gnoolawa; Mingenew.
- 5671—9B, 15E (N)—Honey, D. D. G.; Banksia; Kirrup.
- 5625—14A, 38C (N)—Hooley, J. & R.; Glen Lee Station; Ashburton.
- 5650—13B, 9E (N)—Hope, Mrs. Georgina S.; Commonage; Yalgoo.
- 5613—20C, 17E (N)—Horan, W. H. J.; Yakam; near Gingin.
- 5679—13A, 13B (O)—Hornbrook, Mrs. M.; Capel and Stirling; Maybrook, Capel.
- 5600—11B, 16E (N)—Horrigan, J.; Bulloo Downs; Peak Hill.
- 5673—22A, 8B (N)—Horton, Alice M.; Homestead; Cunderup.
- 5635—19B, 19E (N)—House, Charles P.; Margaret River; Yallinup.
- 5652—4B, 9E (N)—Howard, F. W. H.; Albion Downs; Mt. Keith.
- 5647—4A, 10C (O)—Howard, G. J.; Homestead Lease; Peak Hill.
- 5630—7B, 7E (N)—Howard, Geo. Jas., and Nellie and Mabel; Wilgarry; Peak Hill.
- 5638—13B, 13E (N)—Howard, George Jas.; Millidie Station; Peak Hill.
- 5646—3B, 13E (N)—Hoyle, Frank; Columio; Toolibin.
- 5632—6A, 22C (N)—Hughes, Edward; Rose Hill; Cockerup.
- 5643—4C, 23E (N)—Hughes, Geo.; Smithfield; Broad Arrow.
- 5642—13C, 51F (N)—Hummerston, R. G., and Bain, E.; Bashford Downs; Gascoyne.
- 5644—10D, 5E (N)—Humphrys, W. M.; Nabaroo and Mebbian Stations; Peak Hill.
- 5626—9A, 10C, 9E (N)—Hutton, G. P. D.; Leopold Downs Station; Derby.
- 5645—10C, 13E (N)—Hutton, T. Giles; Palm Hill; Capel.
- 5590—6C, 57F (N)—Hutton, W. W.; Commonage; Capel.
- 5647—24A, 22B (O)—Hyde and Son, C. E.; Hyde Park; Dalwallinu.
- 5614—22C, 51F (N)—Hyden and Abdul Suttar; Five Miles North of Murrin Murrin.

## CATTLE EARMARKS—continued.

| I              |   | No., Earmarks, Name, Run where used, Postal Address. |  |
|----------------|---|--|--|
| I              |   | No., Earmarks, Name, Run where used, Postal Address. |  |
| 6976—17B       | (N)—Ickeringle, Thos. S.; Crown land; Bullfinch.  | 7532—6A, 23B   | (N)—Killycoat, H. O. & M.; Yunda; Mt. Ida.                                     |
| 6946—4D, 4E    | (N)—Innonindy Pastoral Co., Ltd.; Innonindy Station; via Yalgoo.  | 7526—1C, 15E   | (N)—Kimberley Pastoral Co., Ltd.; Upper Liveringa; Derby.                      |
| 6945—12D, 20E  | (N)—Irvine, Hans W. H.; Kockatea; Mullewa.  | 7503—2C  | (O)—Kimberley Pastoral Co.; Lulingue Station; Derby.                           |
| 6947—6C, 51F   | (N)—Irvine & Irvine; Bedares; Beneubbin.  | 7525—11B, 7E   | (N)—King, Albert Frederick; Commonage; Broome.                                 |
| 6948—18A, 11B  | (N)—Isdell Pastoral Coy., Ltd.; Isdell Station; via Derby.  | 7528—9B, 3E  | (N)—King, Harry; Garden Area No. 17; Lawlers.                                  |
| J              |   | 7513—23B, 51F  | (N)—King, R. F.; Mt. Pleasant; Gingin.   |
| 7086—6D, 21E   | (N)—James, Thos.; Commonage; Burtville.   | 7508—5A, 21C   | (N)—King, W. T.; Baramba; Moore River.   |
| 7095—17C, 6E   | (N)—Jameson, John; Muir's Homestead; Kanowna.   | 7522—14A, 6B   | (N)—Kirkpatrick, William; Mount Grey Past. L.; Darlot.                         |
| 7099—11A, 14B  | (O)—Jamieson, Thomas; Capel District; Capel.  | 7511—16D, 57F  | (N)—Kitto, Thos.; Para Willia; Wyola.  |
| 7070—17D, 4E   | (N)—Jensen, Geo. J.; Commonage; Yalgoo.   | 7517—5B, 22E   | (N)—Krug, Conrad; Commonage; Quinn's via Nannine.                              |
| 7080—7B        | (O)—Johns, R. B.; Blocks 916/94 and 1023/102; Norseman.   | L  |  |
| 7088—16A, 16C  | (N)—Johns, Stephen; Parkeston Dairy; Kalgoorlie.  | 15502—96B  | (O)—Lacey, E. T.; White Peak; Geraldton.                                       |
| 7075—8D, 13E   | (N)—Johnson, Alfred; Mt. Erin.  | 7837—16D   | (N)—Lacey, Stephen; Kimberley Goldfields; Hall's Creek.                        |
| 7092—6C, 21E   | (O)—Johnson, Charles H.; Block 379/56; Northampton.   | 7841—14D, 9E   | (N)—Laffer, Claud A.; P.L. 842/34; P.O., Kookynie.                             |
| 7084—3C, 23E   | (N)—Johnson, Thomas; Kanowna.   | 7852—2C, 4D  | (O)—Lahy, James; Binderra Station; Fitzroy Crossing.                           |
| 7087—18B, 22E  | (N)—Johnson, William; Mt. Hart Station; Derby.  | 7856—5A, 3C  | (N)—Lakes Pastoral Co.; Wubin Downs; Jibberding.                               |
| 7074—22B       | (N)—Johnston, J. F.; Leschenault; Bunbury.  | 7860—21D, 16E  | (N)—Lanigan, Michael; Mt. Mary Farm; Mogumber.                                 |
| 7077—11D, 11E  | (N)—Johnston, J. H.; Ruby Plains; Hall's Creek.   | 7869—20D, 11E  | (N)—Lapthorn, F. J.; Commonage; Ashburton.                                     |
| 7091—13A, 11B  | (N)—Johnston, John T.; Wandinna; Broome.  | 7857—8B, 8E  | (N)—Lausdell, George H.; Cleominies; Nun-garin.                                |
| 7085—22A, 1C   | (N)—Johnston, John T.; Carnot Bay Station; Broome.  | 7861—11B, 14E  | (N)—Lawson, John; Mayfield; Winchester.  |
| 7081—33A, 11C  | (N)—Johnston, Victor R.; The Cascades; Greenbushes.   | 7815—19A, 2C   | (N)—Layman, A. G.; Lalla Rookh; Capel.   |
| 7076—5B        | (N)—Jones, A.; Lake Preston; Bunbury.   | 7866—2C, 12E   | (O)—Layman, Clair; Calwinyardah Station and Humbert Creek; Derby.              |
| 7083—39C, 6E   | (N)—Jones Bros.; Boojardy Station and Belay Farm; Walkaway.   | 7872—13A, 13B  | (N)—Layman, George; P.L. 1334/93 and 2121/98; Derby.                           |
| 7079—11C, 9E   | (N)—Jones, F. E.; Hampton Hills Station; Bulong.  | 7871—2C, 10E   | (N)—Layman U. S. & C., I. S. & N.; Wonnerup; Wonnerup.                         |
| 7096—4D, 23E   | (N)—Jones, Harry, and Woosnam, Lizzie; Commonage; Kookynie.   | 7847—6A, 6C  | (N)—Le Cornu & Dale; Tatch Brook; Arthur River.                                |
| 7073—22B, 16E  | (N)—Jones, T. B.; Rock Hill; Upper Preston.   | 7833—17A, 10C  | (N)—Leddington, M. A.; Commonage; Cannington.                                  |
| 7098—4B, 11C   | (O)—The Jubilee Downs and Nerrinia Pastoral Co., Ltd.; Jubilee Downs and Nerrinia Station; Derby, W. Kimberley. | 11731—5D, 18E  | (N)—Lee Steere, Ernest; Minderoo; Upper Murchison.                             |
| 7097—11D, 9E   | (N)—The Jubilee Downs and Nerrinia Pastoral Co., Ltd.; Jubilee Downs and Nerrinia Station; Derby, W. Kimberley. | 11732—5B, 18E  | (N)—Lee Steere, Ernest; Belele; Upper Murchison.                               |
| 7082—18D, 4E   | (N)—Juett, John; Burnakurra; Burnakurra.  | 7843—5D, 5E  | (N)—Lefroy, A. L. B.; Coodardy; Cue.   |
| K              |   | 7820—4D, 18E   | (N)—Lefroy, W. G.; Yanyeaeddy; Carnarvon.                                      |
| 13170—22B, 11E | (N)—Kalgoorlie and Boulder Firewood Co.; Erlistoun; Laverton.   | 7853—6A, 6B  | (O)—Leibold, Geo. Wm.; Pastoral Leases 1057/12, 1364/94, and 925/94; Kookynie. |
| 7529—15A, 2C   | (N)—Kalli Station Co.; Kalli Station; Cue.  | 7865—17A, 17B  | (N)—Leonora Pastoral Co., Ltd.; Nambi Station; Leonora.                        |
| 7527—19A, 4C   | (N)—Karonie Downs Pastoral Co.; Karonie; via Kalgoorlie.  | 7834—10C, 6E   | (N)—Leonard, W.; Common; Laverton.   |
| 7510—4A, 8B    | (N)—Keane, Denis; W.A. Dairy and Wanneroo; East Perth.  | 7844—11C, 11E  | (N)—Liddelow & Goode; Poonda Station; Nullagine.                               |
| 7524—11C, 19E  | (N)—Keamy, Leslie; Cardo; Watheroo.   | 7848—11D, 13E  | (O)—Lidlow & Good; Poonda Station; Nullagine.                                  |
| 7523—13B, 51F  | (N)—Keenan, Wm. Stewart; Glenone Farm; Yallingup, via Busselton.  | 7870—13B, 16E  | (N)—Lilly, Eliz. (Mrs.); Commonage; Derby.                                     |
| 7515—36B, 6E   | (N)—Kelly, A.; Auvergne; Upper Blackwood.   | 7859—11D, 4E   | (N)—Livingston, Wm. Jno, jun.; Yiddicup Run; Bridgetown.                       |
| 7506—4A, 2C    | (O)—Kelly, Emily; Trevensen; Northampton.   | 15503—11A, 11C, 11E                                  | (N)—Locke, E. C. B.; Busselton.  |
| 7512—22B, 10E  | (N)—Kelly, W. J.; Nannine.  | 7862—9A, 22B   | (N)—Lockyer, Arthur E. B.; Arlock Springs; via Onslow.                         |
| 7533—20A, 6B   | (N)—Kennedy, S.; Lochinvar; Marble Bar.   | 7858—7A, 2C  | (N)—Lockyer, Arthur E. B.; Deepdale Station; Onslow.                           |
| 7521—4C, 14E   | (N)—Kenny, W. D.; Rockvally; Beverley.  | 7863—9B, 6E  | (N)—Lodge & Gillam; Stratham Park; Capel.                                      |
| 7519—32B       | (N)—Kenyon, T. H.; Spring Farm; Northampton.  | 7819—22A, 3C   | (N)—Logue, J. E.; The Camp; Harvey.  |
| 7531—22C, 10E  | (O)—Kerr, Jack and Wm.; Opawa; Mingenev.  | 7823—21C, 57F  | (N)—Logue, J. H.; Ivy Cottage; Yarloop.  |
| 7530—22C, 10E  | (N)—Kerr, Jack and Wm.; Moorarrie; Murchison.   | 7816—8A, 17C   | (N)—Logue, J. T.; Moogelup; Cookernup.   |
| 7505—11D, 9E   | (N)—Kerr, Wm.; Moorarrie; Yalgoo.   | 7838—5D, 5E  | (O)—Logue, John M.; Mt. Hill Estate; Greenough.                                |
| 7507—20B, 6E   | (N)—Kerrigan, —; Tarwonga; Williams.  | 7845—7B, 4E  | (N)—Logue, Mayo; Mowla Downs; Derby.   |
| 7534—13D, 13E  | (O)—Kierath, James A.; Glenkarri; Manjimup.   | 7818—22A, 16C  | (N)—Logue, W. Hy.; Mowla Downs, Gullally Creek; West Kimberley.                |
|                |   | 7846—4B, 22E   | (N)—Long, James; Cox's Lease; Derby.   |
|                |   | 7868—18D, 6E   | (N)—Longbottom, H. J.; River View; Darradup.                                   |
|                |   | 7867—4A, 20C   | (N)—Longbottom, S. G.; Melrose; Darradup.                                      |

CATTLE EARMARKS—*continued.*

*No., Earmarks, Name, Run where used, Postal Address.*

- 7850—12B, 12E (O)—Look, H. W.; Momallella Station; Nullagine.  
 7840—2C, 13E (N)—Lovegrove, Edwin B.; Federal Downs; Derby.  
 7851—4B, 11E (O)—Lovell Bros.; Dampier Downs; Derby.  
 7839—4A, 5B (N)—Lovell, G.; Block 989/98, Mt. Wynne; Derby, West Kimberley.  
 7855—11B, 4E (N)—Lovell, John; Derby; Derby.  
 7854—12A, 13B (N)—Lowe Bros.; Remarkable Station; Linden.  
 7813—16D, 14E (N)—Lowrie, Robt.; Fanny's Plain; Ferguson.  
 7835—16A, 22B (N)—Ludlow & Cressey; McEneroo's Run; Bullabulling.  
 7814—16B, 4E (N)—Lukin Bros.; Deepdale; Toodyay.  
 7864—9A, 2C (O)—Lulingui Pastoral Co., Ltd.; Lulingui; Derby.  
 7829—20A, 20C (N)—Lynch, S.; Glenrose Creek, Peak Hill.  
 7822—5A, 21B (N)—Lyons, Alice; Alicevale; Waroona.  
 7824—16B, 5E (N)—Lyons, H. B.; Hawthorn; Thompson's Brook.

## M

- 8562—17D (N)—Macale, John; Springfield; Bow River.  
 8643—14D, 4E (O)—Macale, Walter; Greenvale Station; via Turkey Creek.  
 8522—4B, 4E (N)—Macale, Walter; Springfield; Turkey Creek.  
 8631—24D, 25E (O)—Macansh Estate, Ltd.; Callangade; La Grange Bay.  
 8632—1C, 11E (O)—Macansh Estate, Ltd.; Callangade, La Grange Bay.  
 8636—9A, 9B (N)—Macansh Estate, Ltd.; P.L. 591/598; La Grange Bay.  
 8594—10C (N)—MacDonald, D. & D.; Fossil Downs; Fitzroy.  
 8588—22A, 10C (N)—MacDonald, J. A.; Coorinan; Broome.  
 8538—17D, 4E (O)—Machin, H. J.; Burnbank; Bridgetown.  
 8659—15B, 21E (N)—Mackay, Ball & Howard; Uro Springs; via Nullagine.  
 8503—18A, 11C (N)—MacLeod, D.; Minitia, Carnarvon; Richmond, Williams.  
 8602—17A, 4C (O)—Madden, Wm.; Bedford Downs, Wyndham.  
 8658—16A, 4B (N)—Madura Pastoral Co.; Madura Station; Loongarra, via Bamboo Springs.  
 8615—2C, 7E (O)—Maguire, Jos. Jas.; Turee Station; Peak Hill.  
 8599—29D, 15E (N)—Mahar, Martin; Seven Oaks; Malyaling.  
 8512—22C, 14E (N)—Maidment, Alice; Henley Park; Piecton.  
 8527—1C, 9E (N)—Maitland, F. O.; Lexden; Capel.  
 8626—7B, 11E (N)—Male, Archie; Lombardena Station; Broome.  
 8516—22C, 22E (N)—Male, Archie; Weedong Station; Broome.  
 8651—5A, 14C (N)—Male, Arthur; Ida Valley; North Coolgardie.  
 8652—20C, 10E (N)—Male, Arthur; Tunoni Station; North Coolgardie.  
 8668—4A, 11C (N)—Male Bros.; Hill Station; Broome.  
 8621—13A, 13C (O)—Maley, C. C.; Parakalia; Three Springs.  
 8608—23A, 6C (N)—Maloney, John; Gnarlbane; Burbanks.  
 8653—3D, 10E (N)—Mann, F. J.; Commonage; Bullfinch.  
 8645—24B, 24E (O)—Manning, E. E.; Myrtle Vale; Cannington.  
 8535—25B, 25E (N)—Manning, J. D., jun.; Southbourne; South Perth.  
 8611—18A, 3B (N)—Manning & Solomon; Doltana; Morawa.  
 8565—32D, 32E (N)—Mansell & Co.; Pirrabundoo; Ashburton R.  
 8627—10C, 6E (N)—Markham, H. C.; Darling's Property; Carnamah.  
 8684—9D, 6E (O)—Markham, H. C.; Markham's Well; Perenjori.  
 8698—1C, 8E (N)—Margaret Downs Pastoral Co.; Tower Levaruga Station; W. Kimberley.  
 8686—18A, 6C (N)—Marsh, C. W.; Croyden; Roebourne.  
 8510—9D, 57F (N)—Marsh, G. F.; Jilkobin; West Brookton.  
 8637—10D, 4E (N)—Marsh, R. G.; Hill View; Armadale.  
 8593—16D, 21E (N)—Martin, Archibald; Adamall; Wyndham.  
 8623—8B, 9E (N)—Martin, J. L.; Pingin; Kanowna.  
 8609—7A, 11B (N)—Martin, J. L.; Garden Area Lot 50; Kanowna.

*No., Earmarks, Name, Run where used, Postal Address.*

- 8591—17B, 17E (N)—Martin, L. J.; Texas Downs; E. Kimberley.  
 8532—18D, 8E (N)—Masson, W. J.; Stratham; Capel.  
 8561—10A, 1C (N)—Mathews Bros.; Callawar Station; Condon.  
 8579—28C, 14E (N)—Mathews, F. J.; Block 1151/96; Paradu, Condon.  
 8680—9B, 10E (N)—Mathews, J. C.; Walgun Station; via Nullagine.  
 8650—11A, 22C (N)—Maunsell & Co.; Pirrabundoo; Ashburton R.  
 8555—17A, 21C (N)—Mayall, A. D.; Judannup; Busselton.  
 8692—19A, 14C (N)—Mead, Andrew Henry; 'Lealholm'; East Rockingham.  
 8501—13B, 4E (N)—Meadowcroft, A.; Meru and Wollya; Geraldton.  
 8500—4A, 13C (N)—Meadowcroft, C. D.; Meru and Wollya; Geraldton.  
 8544—4A, 13B (N)—Meadowcroft, Maria; Meru and Wollya; Geraldton.  
 8499—4D, 13E (N)—Meadowcroft, C. H.; Meru and Wollya; Geraldton.  
 8572—5A, 17C (N)—Meakins, Geo.; Sports Retreat; Bullsbrook.  
 8622—6C, 8E (N)—Meakins, W. R.; Falkirk Dairy; Bayswater.  
 8505—19C, 22E (N)—Meares, Geo. G.; Blackwood Bend; Bridgetown.  
 8528—13D, 15E (N)—Meares & Cusack; Tarabrey; Roebourne.  
 8673—22A, 6C (N)—Meares, Clarence G.; Commonage and Balline; Roebourne, Northampton.  
 8679—12A, 2C (N)—Meares, Clarence G.; Croydon Station; Roebourne.  
 8681—22A, 11C (N)—Meehan, J. P., & Sons, Ltd.; Austin Downs Station, Day Dawn; Cracmere Farm, Coomberdale.  
 8575—20C, 3E (N)—Meinsen, Frans; Springvale Station; Hall's Creek.  
 8697—13C, 18E (O)—Melrose Station, Ltd.; Darda Station; Lake Darlot.  
 8675—18B, 8E (O)—Menmuir, George; Thurmurgin Station, Durack River; c/o Tableland Station, Fitzroy Crossing.  
 8667—18A, 10C (N)—Meredith, Fredk. Jun.; Townsite; Burtville.  
 8691—10A, 5B (O)—Mia Mia Pastoral Co., Ltd.; Mia Mia; Carnarvon.  
 8694—11C, 24E (N)—Milgun Pastoral Co., Ltd.; Milgun, Windell, and Bolinda; Peak Hill, Mingenew.  
 8567—13A, 22C (N)—Millar, W. R.; Dinan's Run; Leonora.  
 8597—3B (O)—Miller, G. A.; Carnie Grange; Wanneroo.  
 8674—9B, 10E (N)—Miller, John Thos.; Goodenough, Nanup; Lease 3554/93, Gingleup.  
 8524—23A, 23B (N)—Millar, N.; Mt. Hart Station; West Kimberley.  
 8536—18B, 21E (N)—Miller, T. K.; Carrine; Wanneroo.  
 8693—6B, 52F (N)—Mills, John; Common; Roebourne.  
 8554—18D, 18E (N)—Milne, David; Moana; Broome Hill.  
 8586—20C, 14E (N)—Miniken, H. G.; Mr. G. A. McCormish's; Laverton.  
 8508—17D, 51F (N)—Mitchell, J. O.; Blackrock; Yarloop.  
 8502—11C, 18E (N)—Mitchell, S. H.; Geraldine; Northampton.  
 8605—12B (N)—Mitchell, Wm.; Yadda Widgie; Burra-coppin.  
 8687—19A, 22C (O)—Mitchell, Wm.; Winarch Bk. Station; Laverton.  
 8630—11A, 14B (N)—Mitchell, W.; Block 1220; Lyall's Mill, via Collie.  
 8514—17B, 15E (N)—Mitchell, W. E.; Rock View and Capewie; Northampton.  
 8568—6A, 6B (N)—Mitchell & Sons; Yallalong; Murgoo.  
 8578—2C, 27E (N)—Moderana, J.; Warrambool Station; Mt. Magnet.  
 8574—10C, 55F (N)—Moderana, J.; Warrambool Station; Mt. Magnet.  
 8666—18B, 20E (N)—Moyles, James; Broome; Broome.  
 8606—18A, 2C (O)—Molloy, Tom; Commonage; Port Hedland.  
 8569—21C (O)—Monaghan, F. J.; 1747/102, 1943/102; Edjudina.  
 8624—5B, 6E (N)—Moddie, Thos. and Mary Jane; Pastoral Lease 2636/97; Westonia.

CATTLE EARMARKS—*continued.*

*No., Earmarks, Name, Run where used, Postal Address.*

- 8641—8A, 11B (N)—Moon, John Henry; Commonage; Ora Banda.  
 8629—5B, 19E (N)—Moore, A.; Block 1932/98; Derby.  
 8655—24B, 41E (N)—Moore, C. E.; Weldsgift; Kirup.  
 8542—10A, 13C (N)—Moore, C. E.; Norolup; Upper Blackwood.  
 8549—10A, 4B (N)—Morek Bros.; Mulgaroona and Depot Range; Leonora.  
 8600—13A, 13B (O)—Morek, Wm. Thos.; Nicol Spring; South Branch Ashburton River.  
 8517—2C, 6E (O)—Moriarty, Ed.; Compeys; Cranbrook.  
 8523—23B, 11E (N)—Moriarty, John; Big Basin; Bridgetown.  
 8513—23D, 57F (N)—Moriarty, Thos.; Ludlow; Sussex.  
 8633—8B, 10E (O)—Moriarty, William; Ludlow; Ludlow.  
 8646—17D, 5E (N)—Morphett, H. A. T. F. J.; Windell District 3208/96, Wytree Run 3212/96; Meekatharra.  
 8546—8A, 19C (N)—Morrell, R. E.; The Ironbarks; Greenough.  
 8531—4A, 2C (N)—Morrissey Bros.; Bunnawarra; Yalgoo.  
 8676—3A, 13C (N)—Morrissey Bros.; Anketell; via Mt. Magnet.  
 8580—10C, 10E (N)—Morrissey, F.; Windell Station; Peak Hill.  
 8625—9B, 5E (N)—Morrissey, Francis W.; Sylvania; via Bulloo Downs, via Peak Hill.  
 8683—9B, 10E (O)—Mortimer, G. J.; Hope Valley; Rockingham.  
 8670—18A, 15B (N)—Morton, Mary; Commonage; Mingew.  
 8598—14D, 11E (N)—Morton, Robt.; Commonage; Mayall's Well, Derby.  
 8518—3B, 7E (N)—Moses, A. G.; Windsor Station; East Mt. Magnet.  
 8614—5B, 17E (N)—Moss, John H.; East Kirup.  
 8571—31D, 5E (N)—Mottram, D.; Rockbridge; Warren River.  
 8530—11C, 22E (N)—Mottram, Frank; Moss Vale, Bridgetown; Gnaralow, Carnarvon.  
 8587—24D, 11E (N)—Mottram, J. J.; Riverdale Farm; Balbarrup.  
 8664—1C, 51F (O)—Mottram, J. J.; Mile Creek; Manjimup.  
 8671—1C, 51F (N)—Mottram, S. L.; Blackboy Hill; Warren River, Manjimup.  
 8506—18A, 1C (O)—Mottram, Wm.; Peppermint Grove; Balbarrup.  
 8558—25D, 25E (N)—Moulton, L. C.; Donally and Braeken Lea; Bridgetown.  
 8550—13C, 20E (N)—Moulton, S. J.; Tweed Road; Bridgetown.  
 8635—12D, 12E (O)—Mount Clere Pastoral Coy., Ltd.; Mount Clere Station; via Yalgoo.  
 8662—39C, 9E (N)—Mount Malcolm Pastoral Coy., Ltd.; Glenoran; Malcolm.  
 8577—8D (N)—Muggleton, S.; Frog Hollow; Turkey Creek.  
 8628—14A, 13C (N)—Muir, Andrew; Deeside Farm; Deeside.  
 8519—7C, 18E (N)—Muir, Andrew; Fernbank; Balbarrup.  
 8529—20C, 22E (N)—Muir, Andrew, jun.; Forrest Hill, Mt. Barker; Nabagup, Lake Muir.  
 8521—14B, 9E (N)—Muir, A. G.; Mordalup; Bridgetown.  
 8511—4C, 21E (N)—Muir, H. C.; Fernslope; Balbarrup.  
 8657—9D, 10E (N)—Muir, Robt. Forrest; Woodgreen; Lake Muir.  
 8509—11C, 55F (N)—Muir, Thos.; Deeside; Balbarrup.  
 8642—16C, 17E (O)—Muir, Thos.; Deeside; Manjimup.  
 8520—14C, 23E (N)—Muir, W. P.; Lake Muir; Balbarrup.  
 8661—11C, 12E (N)—Mulcahy, Daniel; Milly Milly; via Yaloo.  
 8649—13A, 11C (O)—Mulga Downs, Ltd.; Mulga Downs and Kerdiadary; via Roebourne.  
 8601—2C, 18E (N)—Mulligan, A. L. N.; Bedford Downs; East Kimberley.  
 8592—11C, 13E (N)—Munday, D.; McNeil, P. † Logan, W. E.; Salt Soak; Duketon.  
 8607—1C, 5E (O)—Murchison Downs Pastoral Co.; Murchison Downs; Nannine.  
 8669—15D, 11E (N)—Murphy, B. F.; Landor River; via Yalgoo.  
 8656—18A, 20C (N)—Murphy, W. H.; Mogal Station; Yalgoo.  
 8553—4A, 11B (N)—Murray, Annie and Elizabeth; Burnside; Coolup.

Mc.

*No., Earmarks, Name, Run where used, Postal Address.*

- 8496—17B, 4E (N)—McAlwey, John; Woodarrung; South Bunbury.  
 8559—11A, 2C (N)—McAtee, D. A.; Dillon Spring; Wyndham.  
 8539—17A, 23B (N)—McAtee, R. G.; Jalbonagup; Lower Blackwood.  
 8557—9D, 20E (N)—McAuliffe, Wm.; Whim Flat; Strawberry.  
 8552—10A, 2C (N)—McCale & Rhatigan; Gilbourning Downs; Turkey Creek.  
 8541—14A, 10C (O)—McCalmont, S.; P.L. 2961/102; Lawlers.  
 8547—10D, 19E (N)—McCarthy, J. C.; Stirling Estate; Capel.  
 8582—10A, 10B (N)—McCauley, Jessie; Bondicoo; Wyndham.  
 8584—10D, 10E (N)—McCauley, I. M.; St. Enoch Station; Wyndham.  
 8543—10A, 11C (N)—McClumey, John; Coondle; Toodyay.  
 8678—12A, 11B (N)—McCole, A. & N.; Mt. James; Upper Gascoyne.  
 8690—15B, 14E (N)—McCormack, Charles A.; Wakefield; Capel.  
 8634—11C, 4E (O)—McCormick, T.; Banban Farm; Gingin.  
 8537—2C, 11E (N)—McCormick, W. R.; Fernwood; Moore River.  
 8589—6C, 6E (N)—McCulloch & Terone; Mount Lake; Turkey Creek.  
 8660—12D, 11E (N)—McDaniel, Lewis; Henty; Burekup; Belvidere; Australind.  
 8663—10A, 7B (N)—McDonald, Andrew; Mertondale; Leonora.  
 8540—5A, 22B (O)—McDonald, Chas.; Borarie Springs; Peak Hill.  
 8581—15A, 6B (N)—McDonnell, J. C.; Tailer's Camp; Hall's Creek.  
 8526—22B, 5E (N)—McDonnell, P. J.; Ruby Plains Station; Hall's Creek.  
 8566—9D, 9E (O)—McEnroe, J.; Livery Stables; Kalgoorlie.  
 8497—21A, 21B (N)—McFetridge, Jas.; Plympton Dairy; Fremantle.  
 8620—18B, 11E (N)—McGowan, M.; Cambine; Watheroo.  
 8672—4C, 8E (O)—McGrath, James & Son; Peake Station; Ashburton River.  
 8610—10C (N)—McGregor, A. & Co.; Carlindie Station; Port Hedland.  
 8596—14A, 14B (O)—McIntyre, James; Commonage; Kanoona.  
 8613—13C, 9E (N)—McKenna, Walter John, Commonage; Broome.  
 8677—16A, 17C (N)—McKenney, H. A.; Glen Oaklands, Kojonup; Foul Bay, South Coast.  
 8533—4C, 51F (N)—McLaughlin, Thos.; Omalinde; Wyndham.  
 8551—23D, 8E (N)—McLean, J. L.; No. M170; Coombdale.  
 8616—3A, 11C (N)—McLeod, N.; Walleliffe; Margaret River.  
 8507—6B, 23E (N)—McLernon, H. H.; Golden Gully; Mt. Magnet.  
 8612—6B, 23E (O)—McLernon, Wm.; Nuendah Station; Wiluna Road, via Mt. Keith.  
 8595—14B (O)—McMahon, John; Kirk Stall; Menzies.  
 8695—6A, 5B (N)—McMillan, Julo Douglas; Gwinroy; Galena, via Ajana.  
 8696—10D, 3E (N)—McNeil, John Collin; Wildara; Leonora.  
 8689—11C, 3E (N)—McNeil, J. C.; Innisfail; Bungalow, via Meekatharra.  
 8688—17A, 4B (N)—McNeil, John C.; Bungalow Station; Bungalow, via Meekatharra.  
 8576—5A, 2C (N)—McOmish, G. A.; Mt. Weld Run; Laverton.

N

- 9649—14A, 2C (N)—Nairn, E. & C. H.; Yarrabudda Station, via Nannine.  
 9629—11C, 8E (N)—Nairn, E. F. W. & C. H.; Carnamah, Noolooloo and Yarrabudda; Nannine.  
 9612—11A, 16C (N)—Nairn, W. J., jun.; Byro Station; Yalgoo.  
 9639—10C, 9E (N)—Naughton, William; Maple Downs, White Micky Spring, and Frog Hollow; Hall's Creek.

## CATTLE EARMARKS—continued.

| <i>No., Earmarks, Name, Run where used, Postal Address.</i>   | <i>No., Earmarks, Name, Run where used, Postal Address.</i>  |
|---|--|
| 9640—4C, 10E (N)—Naughton, William; Maple Downs, White Micky Spring, and Frog Hollow; Hall's Creek.     | 9946—21D (O)—O'Loughlin Bros.; Lamington Dairy; Kalgoorlie.  |
| 9643—10A, 4C (N)—Naughton, William; Texas Downs; Wyndham.   | 9936—13C, 5E (N)—O'Loughlin, J. S.; Leases 1361/94, 1367/94 and 1404/94; Burtville.                                |
| 9632—11C, 4E (N)—Neave, Alfred E.; Troughwell, Bullfinch; Mt. Verchow, Roebourne.                       | 9928—10A, 14C (O)—O'Neura, P. M.; Clare; Roelands.   |
| 9642—46A, 11C (N)—Neave, Baxter & Angliss; Roebourne.   | 9926—10A, 11B (N)—O'Neill, A. F.; 1285 Hare Street (Dairy); Kalgoorlie.  |
| 9613—8A, 11C (N)—Needs, Benj.; Perup; Balbarrup.  | 9941—5D (N)—Ord River, Limited; Ord River Station; Wyndham.  |
| 9631—18B, 23E (N)—Needs, Mrs. Charlotte; Perup; via Manjimup.   | 9929—21B, 51F (N)—Organ, Percy C. H.; Garden Area 19T; Laverton.   |
| 9616—3A, 8B (N)—Nelson, Gus; Burna Kurra; Burna Kurra.  | 9945—16A, 10C (N)—Orton, Arthur E.; Kerry Downs Farm; Byford.  |
| 9621—4A, 4B (N)—Neuman, Chas.; Springvale; Hall's Creek.  | 9935—11A, 13C (N)—Oslington & Cramer; Frazier Downs; Broome.   |
| 9646—7A, 14C (N)—Neve, J. H.; M.H. Lease 212; Menzies.  | 9944—20C, 18E (N)—Otery, Samuel Joseph; Wandrey Downs; Linden.   |
| 9637—14C, 22E (N)—Newman, Brickfield; Ascot Valley; near Hall's Creek.                                  | 9940—7B, 23E (N)—Ovens, Hugh; Commonage; Meekatharra.  |
| 9634—9A, 22B (N)—Newman, Chas. H., and Francis, Geo. Taylor; Alice Downs Station; Hall's Creek.         | 13199—16D, 17E (O)—Overhead Cattle Company; Balfor Downs and Warrawagine; Marble Bar.                              |
| 9652—13A, 14C (N)—Newman, G. A.; Dalveen; Carnamah.   |  |
| 13197—18B, 15E (N)—New Zealand and Australian Land Co., Ltd.; Berringarra; Upper Murchison.             | P  |
| 13171—33C (N)—New Zealand and Australian Land Co., Ltd.; Tootra; Moora.                                 | 10118—9B (N)—Park, G. F.; Browara Spring S.; Peak Hill.  |
| 9650—7D, 11E (N)—Nicholas, Reginald A.; South Downs; Canna.   | 10124—26B, 13E (N)—Parker, C. A.; Meelyah; Gunyidi Siding.   |
| 9645—14C, 5E (N)—Nichols, Mary A. E.; Sherwood Station; Meekatharra.                                    | 10135—3A, 29B (N)—Parker, Henry; Grove Farm Dairy; Nungari.  |
| 13214—15D, 15E (N)—Nicholson Grazing Co.; Nicholson; Hall's Creek.                                      | 10139—3B, 3E (N)—Parker, L. P.; Glen Willi; Winchester.  |
| 9624—4A, 4B (O)—Nix, F. A.; Nubicup; Bridgetown.  | 10134—16D, 17E (N)—Parker, M. M.; Meelyah; Gunyidi.  |
| 9614—9A, 20C (N)—Nix, J. P.; Curonup; Upper Blackwood.  | 10120—22A, 20C (N)—Parkes, H. M.; Commonage; Onslow.   |
| 9623—14C, 13E (N)—Nokes, Geo.; 2555/102 (Jersey Dairy); Mt. Magnet.                                     | 10115—7B, 18E (N)—Parrick, F. W., & Co.; Bedan Farm; Carnamah.   |
| 9633—16B, 17E (N)—Nolan, Alex. E. J.; Perth Road; West Guildford.                                       | 10138—13A, 13B (N)—Pascoe, Phillip; Dairy Farm; Westonia.  |
| 9625—11A, 11C (O)—Nolan, Jas.; Block 117, West Guildford; Mueheula Pool, Block 221, Muehea, Upper Swan. | 10107—7C, 51F (N)—Pass, Henry; Crowther and Mullewa; Geraldton.  |
| 9617—19A, 1C (N)—Nolan, M.; Spring View; Upper Swan.  | 10149—6C, 23E (N)—Patane, Michell; Loc. 5111; Jarnadup.  |
| 9653—5D, 58F (N)—Nolan, Mary Ann; Searock; Upper Swan.  | 10110—11C, 11E, 11E (N)—Paterson, G. P.; Creator; Pinjarra.  |
| 9635—10A, 10B (O)—Nolan, Margaret M.; Gingin Brook, Gingin; Perth Road, W. Guildford.                   | 10147—10A, 21B (N)—Paton, J. J.; Altrees; Marchagee.   |
| 9648—5A, 10B (N)—Nookawarra Pastoral Co.; Nookawarra; via Yalgoo.                                       | 10146—11A, 14B (N)—Payne, G. J.; Renedale Farm; via Manjimup.  |
| 9641—10A, 1C (O)—Nookawarra Pastoral Co.; Nookawarra Station; Murchison.                                | 10143—7D, 8E (N)—Payne, James R.; C.Ps. 48/2113, 2667, 30991/55; Muehea.   |
| 9647—13C, 8E (N)—Noreena Pastoral Co.; Noreena Downs; Nullagine.  | 10108—4D, 5E (N)—Pearse, Francis; Malbarra and Yowarragabbie, Murchison; Ropely Farm, Dongarra; Yarragadee, Irwin. |
| 9630—14C, 8E (N)—Norton, Jane A.; Glen Albyn; Capel.  | 10144—4A, 18B (N)—Pearse, Nelson; Nalbarra Station, Mt. Magnet; Yarragadee, Strawberry.                            |
| 9638—12B, 13E (N)—Nossenheim, Aug.; Commonage, Laverton.  | 10122—11D, 11E (O)—Pearse, N. F.; Irwin; Dongarra.   |
| 9644—13C, 6E (N)—Nunn, Jas.; Bellevue Dairy Farm; Southern Cross.                                       | 10112—16A, 14B (N)—Peck, A. O.; Nablun; Cue.   |
|   | 10109—21C, 51F (N)—Perry, Joseph; Lime Kiffa, Subiaco; Narronby, Moora.  |
| O   | 10148—21C, 20E (N)—Perry, Reg. G. J.; Garden Gully; Meekatharra.   |
| 9939—20A, 11B (N)—O'Brien, Paul S.; Turee Station; Peak Hill.   | 10140—4C, 11E (N)—Pettit, Francis C.; P.A. 2636/97; Westonia.  |
| 9943—9D (N)—O'Connor, Michael; Fitzroy Crossing; Fitzroy Crossing.                                      | 10111—10C (O)—Phillips, S. J., & Co.; Mt. Augustus; Upper Gascoyne.  |
| 9931—7A, 7B (O)—O'Connor, Michael; Paddy's Paddock; Fitzroy, via Derby.                                 | 10132—16A, 11C (O)—Phillips & Viveash; Jimba Jimba; via Carnarvon.   |
| 9932—7A, 7C (N)—O'Connor, Michael; Fitzroy Downs; Fitzroy.  | 10137—4B, 6E (N)—Pianta, Peter; Lansdown Station; Fitzroy Crossing.  |
| 9947—23A, 22C (N)—O'Donnell, John; Hampden Farm; Coast Road, via Harvey.                                | 10114—24A, 1C (N)—Pianta, Peter; Ascot Valley; Hall's Creek.   |
| 9937—21A, 4C (N)—O'Donoghue, J.; Western Shaw; Nullagine.   | 10142—13B, 7E (N)—Pickering, P. J., B. C., & Son; Location 2844/97; Menzies.                                       |
| 9938—9A, 10C (N)—Ogden, Bertram A.; Spring Valley and Corola Valley; Wyndham.                           | 10127—11C, 11E (O)—Piesse & Maguire; Turee Creek; Ashburton River.   |
| 9942—6C, 5E (N)—O'Grady, A.; Ridge, R. P.; Wholly, J. J.; Luff, I.; Wildara Station; via Leonora.       | 10133—11C, 11E (O)—Pious Society of Missions; Trappist Mission; Beagle Bay.  |
| 9930—11D, 10E (N)—O'Grady, Henry Jas.; Modana Station. King Sound; Derby.                               | 10128—5A, 10C (N)—Plant, Joseph H.; Victoria Location 1258, Greenough; Mr. T. Duncan's Farm, Bootenal.             |
| 9934—10D, 11E (N)—O'Halloran & Solomon; Pastoral Lease; Lyons River.                                    | 10119—31D, 35E (N)—Plant, Nellie; Commonage; Mt. Magnet.   |
| 9925—21C (N)—Okes, W.; Knob Peak; Wyndham.  | 10151—14B, 11E (N)—Pollard, Margarete; Milner Avenue, Boulder.   |
| 9923—21B, 19E (N)—Oliver, A. L.; Lockier Estate; Minigenew.   | 10126—4C, 5E (O)—Pont, H. W.; Eridge; Bar-doc.   |
|   | 10131—4A, 13B (O)—Ponton Bros. & Sharp; Balladonia; via Albany.  |
|   | 10121—13B (O)—Postans, Mrs. G. E.; Hope Valley; Rockingham.  |

CATTLE EARMARKS—*continued.*

*No., Earmarks, Name, Run where used, Postal Address.*  
 10130—21D, 21E (N)—Potts, Fred.; Mt. Joseph; Derby.  
 10145—13A, 8B (N)—Potts, Fred.; Pine Valley Station;  
 Synott Range, Derby.  
 10152—9B, 4E (N)—Potts, Thomas Hugh; P.L. 2993/97;  
 Yarri, via Kalgoorlie.  
 10150—23A, 5B (N)—Power, Guy Francis; Mulgul Station;  
 via Meekatharra.  
 10116—7B (N)—Prior & Weaber; Ningbing Station;  
 Wyndham.

## Q

10944—17B, 51F (O)—Quigley, John; Henty Farm; Burekup.  
 10945—3A, 3C (N)—Quilty Bros.; Idamere Downs; East  
 Kimberley.  
 10949—14D, 10E (N)—Quilty Bros.; Bedford Downs; East  
 Kimberley.

## R

11000—46C (N)—Rabbit Department; State of W.A.;  
 Perth.  
 11004—6A, 38C (N)—Ralph, B.; Nardy; Moora.  
 10993—13A, 11C (N)—Ralph, Benjamin; Pankie; Walebing.  
 11035—3A, 3B (N)—Ralph, H. T.; Brynawel Farm; Round  
 Hill.  
 11040—5B, 20E (N)—Ramage & Steadman; Mt. Hann Sta-  
 tion; via Derby.  
 11051—11C, 17E (N)—Ray, A. E.; Bonnie Doon; Burra-  
 coppin.  
 11043—10D, 10E (O)—Read, Jane & J. T.; Niby Niby; via  
 Moora.  
 11046—11B, 3E (N)—Readhead, T. R.; Minnimooka; Walk-  
 away.  
 11038—10A, 5B (N)—Reedy, H. J. & M. M.; Miarra Spring;  
 Northern Gully, via Geraldton.  
 10992—20A, 9B (N)—Reeve, Arthur; Balbarrup.  
 11007—19D, 21E (N)—Regan, Theresa; Block 776/96; Mee-  
 katharra.  
 11041—11D, 3E (N)—Reid, Henry; Commonage; Yunddaga.  
 11032—8B, 51F (N)—Reilly, Thomas; Commonage; Menzies.  
 11033—19A, 19C (N)—Reynolds, P. L.; Membenup; Womer-  
 up.  
 11045—10B, 14E (N)—Reynolds, Thomas; Commonage; Car-  
 narvon.  
 11030—5B, 4E (O)—Reynolds, T. H.; The Island; Wenner-  
 up.  
 10998—4D, 22E (N)—Reynolds, W. C. E.; Taunton; Dardan-  
 up.  
 11047—17C, 3E (N)—Rhatigan, John J.; Turkey Creek, via  
 Wyndham.  
 10996—22A, 13C (N)—Rhodes, H. H.; Brookville; Mingenew.  
 10978—16A, 2C (N)—Richards Bros.; Halyon; Waroona.  
 11052—13A, 22B (N)—Richards, E. H.; Woodcote Farm,  
 Southern Cross.  
 11044—11D, 13E (N)—Richardson, A. R.; Part Loc. 16; Mar-  
 della.  
 11024—11A, 10C (N)—Richardson, A. R.; Dalgaranga; Yal-  
 goo.  
 11031—10A, 4C (N)—Riches, Henry W.; Liladale; Watheroo,  
 11014—5A, 14B (N)—Rintoul, T. S.; Block 2024/102; East  
 Coolgardie.  
 11042—11A, 2C (O)—Ripper, W. H. L.; Loc. 38; Woolundra.  
 11057—11C, 15E (O)—Risdon, Marwood; Home Stead Block;  
 Palgarup.  
 11071—2C, 18E (O)—Riverina Station Syndicate; Riverina;  
 Menzies.  
 10987—18B, 4E (N)—Robe River Pastoral Co.; Yarraloola  
 Station; Onslow.  
 11049—16B, 11E (O)—Roberts, A. M.; Tregony and Coast  
 Block 1335; via Nannup.  
 11028—84D (N)—Roberts, John A.; Yatheroo; Dandar-  
 ragan; Carn Brae; Moora.  
 11022—3D (O)—Roberts, M. W.; Yatheroo; Dandar-  
 ragan.  
 11048—1C, 19E (N)—Rodan & Sons, Ltd.; "Noongall"  
 Farm; via Yalgoo.  
 10985—1C, 55F (N)—Rodway, H. Baron; Heartleap; Dar-  
 kan; Jennamartin, Baaning and White  
 Horse Creek; Williams.  
 10989—20C, 52F (N)—Roe, G. H.; Thangoo Station; Broome.  
 10990—5D, 11E (N)—Roe, J. F.; Peppermint Grove; Bal-  
 barrup.  
 11055—5D, 7E (N)—Roe, J. F.; Cooralure Station; Port  
 Hedland.  
 10995—10B, 52F (N)—Rogers, Fredk.; Avonbrook; Bolgart.

*No., Earmarks, Name, Run where used, Postal Address.*

11025—4C, 4E (N)—Rose, A. J. & P.; Quanbun Downs  
 Station; Derby.  
 10977—4C, 17E (N)—Rose, Edwin; Wedderburn Park;  
 Brunswick.  
 10980—22D, 51F (N)—Rose, G. C.; Parkfield; Bunbury; Mt.  
 Anderson, West Kimberley.  
 10981—5A, 22C (N)—Rose, J. C.; Wilgarrup; Bridgetown.  
 11010—4C, 25E (N)—Rose, Percy; Leopold Downs; Derby.  
 11008—6C (O)—Rose, R. H.; Grass Vale; Roelands.  
 10983—51F, 51F (O)—Rose, R. H., jun., Trust of; Roelands.  
 11013—32B, 32E (N)—Rose, T. H.; Part Loc. 4; Roelands.  
 11037—21D, 21E (O)—Rose, Thomas L.; Ventonia; Burekup.  
 11012—33C, 12E (N)—Rose, W. A.; Shenton Vale; Roelands.  
 11005—10C, 11E (N)—Rosewood Pastoral Co.; Rosewood; E.  
 Kimberley.  
 11027—13B, 5E (N)—Ross, Adam & Herbert C. F.; Trillbar  
 Run Blocks 3010/96; 3011/96 and  
 3013/96; Peak Hill.  
 11050—11B, 51F (N)—Ross, Francis Wm.; Riversdale; Cran-  
 brook.  
 10991—4A, 17B (N)—Rosser, Rachael; Brookside; North-  
 ampton.  
 11018—4C, 18E (N)—Rowan, W.; Mungari and Randells;  
 Boulder.  
 11039—8A, 4C (N)—Rowan, W.; Golden Ridge Station;  
 Boulder.  
 11020—8A, 3B (N)—Rowland Bros.; Holdam; Yardarino;  
 Dongarra.  
 11056—SD, 11E (N)—Roy Hill Pastoral Co., Ltd.; Roy Hill  
 Station; Nullagine.  
 11053—8A, 2C (N)—Rubin, Mark (Executors); Warra-  
 wagine Station; Bamboo Creek.  
 11016—5A, 5B (N)—Rabin, Mark; De Grey Station; Port  
 Hedland.  
 11009—58F, 58F (N)—Rundle, H. E. A.; South View Farm;  
 Narragin.  
 11054—18A, 14C (N)—Russ, F. A.; Gibb River Station; via  
 Derby.  
 11006—10C, 17E (N)—Russ, S.; Block 2185/102; Turkey  
 Creek.  
 11011—22D, 8E (N)—Ruttle, J. T.; Kanowna Dairy; Kan-  
 owna.  
 11036—9A, 9B (O)—Ruttle, Mary Ann; H.F. Lease 17X;  
 Kanowna.  
 10999—3D (N)—Ryan, Thos.; P.L. 2801/102; Meeka-  
 tharra.  
 10986—10A, 15B (O)—Ryan, T. J. and P. H.; New Forest  
 and Ballardoo; Yalgoo.  
 11023—11D, 9E (O)—Ryan, William; Model Dairy Farm;  
 Lake Street, Boulder.  
 11002—6C, 20E (N)—Rychen, P.; Federal Dairy; Bays-  
 water.

## S

11788—9A, 2C (N)—Sadler, Alex. B.; Tableland Station;  
 Fitzroy.  
 11746—5B (O)—Sadler & Hester; Coolitha; Pilbara.  
 11780—6A, 13B (N)—Saggers & Co., J.; Mebian Station;  
 Peak Hill.  
 11801—12A, 13C (N)—Saggers, J., & Co.; Part of Urella  
 Estate; Mingenew.  
 11829—11A, 22B (N)—Salmond, Rust Menmuir; Omalinde,  
 Leases 2073-4-5-6/98 and 2042/98;  
 Derby.  
 11742—16B, 55F (N)—Salvation Army; Settlement; Collie.  
 11812—7C, 7E (O)—Sampson, James; Bickley Estate;  
 Maddington.  
 11719—4B, 4E (O)—Samson, Kate; Rocklands, Yalgoo;  
 Clayton, Bellevue.  
 11831—4A, 6B (N)—Sandland, Philip T.; Burrabidgy Sta-  
 tion; Moora.  
 11772—32B (O)—Sandland, T.; Burrabidgy; Moora.  
 11798—5B, 15E (O)—San Miguel, F. de; Hope Valley;  
 Rockingham.  
 11790—4A, 1C (O)—San Miguel, J. F. and C. de; Hope  
 Valley; Rockingham.  
 11811—23D, 7E (N)—Saunders, John A. H.; Mingenew.  
 11722—19D, 5E (O)—Saw, W. E.; Narragin Brook; Arma-  
 dale.  
 11809—6A, 2C (N)—Sawyer, George A.; Hillside Farm;  
 Palgarup, via Bridgetown.  
 11794—14B, 6E (O)—Sawyer, Samuel A.; Hillside; Pal-  
 garup, via Bridgetown.  
 11781—14C, 5E (O)—Scahill, Bernard; Greenhills; Bur-  
 banks.  
 11725—7A, 17B (N)—Scarlett, R. A.; Deredis; Preston.

## CATTLE EARMARKS—continued.

| <i>No., Earmarks, Name, Run where used, Postal Address.</i>                                 | <i>No., Earmarks, Name, Run where used, Postal Address.</i>                   |
|---|---|
| 11793—13D, 9E (N)—Selanders, Willia P.; Mt. Brophy; Hall's Creek.                           | 11774—11A, 4B (N)—Snell, William A.; Govenger; Nullagine.                     |
| 11762—15B, 22E (N)—Scott, A. H. W.; Gale Hill; Lower Blackwood.                             | 11770—14A, 4C (N)—Snook, W. M.; Boondara Farm; Konnongorring, via Goomalling. |
| 11736—11C, 20E (N)—Scott Bros.; Dalmore; Bridgetown.  | 11745—7C, 57F (N)—Snow, Robt.; Ashton; Wickopin.                              |
| 11735—4C, 19E (N)—Scott, H. W.; Truro; Lower Blackwood.                                     | 11799—22C, 18E (N)—Solomon, Naughton, & Co.; Perengary Station; Perenjori.    |
| 11737—14D, 20E (N)—Scott, Thos.; Winnejup Ford; Bridgetown.                                 | 11763—99D (O)—Sorensen, C.; Sorensen's Garden No. 36; Marble Bar.             |
| 11738—22C, 5E (N)—Seroope, Esther; Irwin House; Irwin.                                      | 11754—9B (O)—Sparling, P.; Kalgoorlie and Boulder Dairy; Kalgoorlie.          |
| 11807—13B, 10E (N)—Secombe & Murphy; Dairyman, Broome.                                      | 11823—9A, 10C, 9E (N)—Spencer, Frederick; via Broome.                         |
| 11813—18A, 10B (N)—Sellan, William; Itinerary; Hall's Creek.                                | 11805—15D, 11E (N)—Spry, Holden, & McMillan; Maudora Station; Wallal.         |
| 11819—5A, 17C (N)—Selway, D. J.; Dampanea; Three Springs.                                   | 11753—4A, 21B (O)—Stanford, W. F.; Bootenal; Greenough.                       |
| 11743—8D, 18E (N)—Semken, Herbt.; Moss Vale; Donnybrook.                                    | 11821—10B, 19E (N)—Stapleton Bros.; Thorpe Farm; Noggerup.                    |
| 11815—5B, 14E (N)—Senior, J. G. F. & Hewby, A. S.; Lake Mason Station; Sandstone.           | 11796—11D, 7E (N)—Starr, Arthur J.; 14 Buller Street; Kalgoorlie.             |
| 11822—21A, 14C (N)—Shaughnessy, John; Bilung Station; via Byro, via Mullewa.                | 11764—16C, 16E (N)—Steel, J. H.; Riversdale Station; Nullagine.               |
| 11756—32C, 21E (N)—Sharp, T. J.; Melrose; Williams.   | 11810—22A, 6B (N)—Stephens, Francis; Beetaloo; Lake Grace.                    |
| 14099—1C, 4E (O)—Sharpe, Benj. H., & Mary M.; Wooleen Station; Mullewa.                     | 11761—8D (O)—Stewart, S. C.; Gurnyah; Marble Bar.                             |
| 11769—6D (O)—Shaw, J. R.; Commonage; Roebourne.   | 11724—1C, 10E (N)—Stevenson, J. A.; Kooyowing; Hall's Creek.                  |
| 11765—41D, 37E (N)—Shearer, W.; Eureka Farm; Upper Preston.                                 | 11751—22D, 18E (N)—Stevenson, J. D.; Crossburn; Kojonup.                      |
| 11785—11A, 6C (N)—Sheehan, John W.; Cowanico; 69 miles, Trans. Railway.                     | 11835—14B, 11E (O)—Stewart, R. J.; Buckland; Northam and Bulong.              |
| 11814—6C, 4E (N)—Shephard, Wm. J.; Craighburn; Bridgetown.                                  | 11837—18B, 6E (O)—Stewart & Wehl; Byrah Station; Peak Hill.                   |
| 11792—4D, 7E (N)—Sheppard, Margaret; Longford; Ar-rino.                                     | 11771—14C, 14E (O)—Stewart & Wehl; Sylvania; Nullagine.                       |
| 11727—19B, 10E (N)—Sheridan, S.; Mungaming; Moora.  | 11741—4B (N)—Stewart & Wehl; Bonny Downs; Nullagine.                          |
| 11766—20C, 19E (N)—Shields, Agnes; Erin Vale; Boolading.                                    | 11806—4B, 15E (N)—Stock, David William; Malcolm Dairy Farm; Malcolm.          |
| 15504—2C (N)—Sholl, H. W. & Co.; Roebourne.   | 11826—11D, 15E (N)—Stokes, Joseph; The Wheatfield Farm; Rockingham.           |
| 11834—4A, 10B (O)—Siddins, O. T. & J. C.; Wandurria; Wyndham                                | 11808—18D, 5E (N)—Stone, D. M.; Quindalup Paddock; Busselton.                 |
| 11820—5A, 13B (N)—Sing, Kingwell Quan; Commonage; Derby.                                    | 11804—14D, 12E (N)—Stone, J. T.; Tae Kay Dairy; Boorara Road, Brown Hill.     |
| 11767—9A, 1C (N)—Sims, S.; Commonage; Kanowna.  | 11828—9B, 11E (N)—Stove Bros.; Cherritta Station; Roebourne.                  |
| 11836—4A, 16C (N)—Skeen, Jack; Lewis Creek Station; East Kimberley.                         | 11760—10A, 2C (O)—Straker, C. M.; Hamersley Station; Roebourne.               |
| 11775—10A, 15B (N)—Skuthorpe, Mary; Waterloo Farm; Wubin.                                   | 11729—22D (N)—Streeter & Co.; Roebuck Plains; Broome.                         |
| 11782—5B, 5E (O)—Sloan, Emma Eliza; Rockingham; Cockburn Sound.                             | 13198—25D, 24E (N)—Sturt Pastoral Co., Ltd.; Sturt Creek; East Kimberley.     |
| 11757—11C, 24E (O)—Smirk, F. T.; Cobrin Station; Peak Hill.                                 | 11776—22A, 18B (N)—Suhard, Mrs. M.; Commonage; Roebourne.                     |
| 11802—13A, 12B (N)—Smith, Albert; Commonage; Ora Banda.                                     | 11755—34B, 5E (N)—Swan, E. T. C.; Glendarvel; Cooker-nup.                     |
| 11832—20D, 9E (N)—Smith, Alec; Aintree; Waroona.  | 11734—21D, 17E (N)—Sykes, Robt.; Oak Hill; Donnybrook.                        |
| 11784—17A, 2C (N)—Smith, Arthur; Greenfields; Quindalup.                                    |   |
| 11830—21A, 12B (N)—Smith, C. J.; Tannerow Station; Nallan.                                  | T   |
| 11824—4A, 4C (N)—Smith, E. A.; Derby.   | 13173—4B, 9E (N)—Talbot, A. J.; Mandrabilla; Eucla.                           |
| 11748—3A, 2C (N)—Smith, F. W. & Smith, A. B. S.; Windell; Tablelands.                       | 13168—23D (N)—Taylor, Fk.; Alice Downs; Hall's Creek.                         |
| 11817—5A, 11B (O)—Smith, Frederick; Block 14 and Commonage; Hamilton Hill, South Fremantle. | 13145—18D, 7E (N)—Taylor, Jas.; Nicklup; Harvey.                              |
| 11789—18D, 18E (O)—Smith & Grey; Mt. Seabrook; via Yalgoo.                                  | 13202—4B, 8E (N)—Taylor & Miguel; Ayrshire Dairy; Hamilton Hill.              |
| 11783—10D, 6E (N)—Smith, G. K.; Morning Side; Pingerup.                                     | 13178—3C, 3E (N)—Terone, F., and Love, A. E.; Idameré; Turkey Creek.          |
| 11803—6D, 4E (N)—Smith, Honora Ann; Faysville Hotel; Faysville.                             | 13212—13B, 15E (N)—Terone, F. N.; Elgee Cliffs; via Turkey Creek.             |
| 11758—4C, 57F (N)—Smith, Hy.; Wokalup; Mornington.  | 13188—11B, 13E (N)—Terone, Fred Nicholas; Ida Mera; Turkey Creek.             |
| 11728—6A, 16B (N)—Smith, Hy. H.; Cundernup; Donnybrook.                                     | 13159—11B, 10E (N)—Teroney & Thomson; Black Hill Station; Turkey Creek.       |
| 11773—18A, 16C (N)—Smith, J. C. & L. S. J.; Ethel Creek; Nullagine.                         | 13152—11C, 21E (N)—Thomas, Albert; Wannerie; Moore River.                     |
| 11791—17A, 1C (N)—Smith, J. C. & L. S. J.; Bolinda Station; Mingenew.                       | 13165—10A, 10C (N)—Thomas, C. C.; Warrawagine Station; Port Hedland.          |
| 11786—2C, 16E (O)—Smith, Jas. & Irving, Jno.; Cobram Station; Peak Hill.                    | 13147—13D, 57F (N)—Thomas, E. R., & Sons; Ravenswood; Pinjarra.               |
| 11795—1C, 13E (N)—Smith, John U.; Commonage; Kanowna.                                       | 13206—5A, 13C (N)—Thomas, Fredk. C.; Lyall Hall; Osborne Park.                |
| 11825—5D, 9E (N)—Smith, Robt.; Riverton; Balingup.  | 13148—21D, 51F (N)—Thomas, Hannah; Paradise; Rockingham.                      |
| 11726—15D, 51F (N)—Smith, R. W.; Stony Farm; Northam.                                       | 13190—5A, 2C (O)—Thomas, Henry E.; Bideaminna; Moore River.                   |
| 11730—1C, 57F (N)—Smith, T. E.; Narracoorte; Bridgetown.                                    | 13186—20D (O)—Thomas, Hugh; Muringup, Lower Blackwood; Dangerup, Balingup.    |
| 11833—10D, 14E (N)—Smith, Thos. J.; Lonswood; Waroona.                                      | 13205—11A, 21C (N)—Thomas, John J.; Lease 3219; Onslow.                       |
| 11744—11C, 5E (O)—Snell, Wm.; Cull Cull; Burnakurra.  |   |



## CATTLE EARMARKS—continued.

- No., Earmarks, Name, Run where used, Postal Address.*
- 13183—22A, 22C (O)—Thomas, Wm. M.; Wellard Estate; Ben-ger.
- 13151—13C, 58F (N)—Thomas, W. M.; Harvey Downs; Har-vey.
- 13167—21D (N)—Thomas, W. R. B.; P.L., Ord River; Hall's Creek.
- 13157—5A, 1C (N)—Thompson, G. A.; Brookton Estate; Brookton.
- 13172—14B (N)—Thompson, Geo.; Grass Patch; Esper-ance.
- 13176—51F (O)—Thompson, J. H.; Kurrajong; Kunnunaling
- 13211—12B, 11E (N)—Thompson, W. A.; Split Rock; Marble Bar.
- 13215—16A, 16C (O)—Thompson, M. F.; No. 19 and 20, Can-ning Location; Roleystone, Kelms-cott.
- 13200—10D, 18E (N)—Thompson, W., & Sons; Teelya Downs; Marble Bar.
- 13162—12B, 9E (N)—Thompson & Foden; Pendennis; Yun-derminda, Murrin Murrin.
- 13155—20C, 12E (N)—Thompson, A. F.; British Flag Hotel; Laverton.
- 13189—5D, 22E (N)—Thorn, Chas. F.; Hillside Dairy; Cool-gardie.
- 13179—35D, 21E (N)—Thorpe, E.; Fairview; Mundijong.
- 13153—21A, 11C (N)—Thorpe, E., & J.; Industrious; Rocking-ham.
- 13203—1C, 21E (N)—Three Rivers Station, Ltd.; Three Rivers Station; Meekatharra.
- 13175—11A, 5B (N)—Tierney, Thomas; Indarrie; Walebing.
- 13181—20B, 20E (N)—Tighe, John, & Wye, Geo.; Mowla Downs; L. Liverynga, via Derby.
- 13209—15D, 23E (O)—Toomath, F. S.; Bimbigo Station; Payne's Find, via Yalgoo.
- 13146—10A, 18B (N)—Towers, Robt. J.; Igarrary; Peak Hill.
- 13191—14A, 13B (N)—Tozer, M.; Bungunup; Coogee.
- 13156—10B (N)—Trenoweth, Geo. R.; Locs. 118, 119, and 1165; Gosnells.
- 13163—16D, 51F (N)—Trevena, E.; Strathnairn; Donny-brook.
- 13149—19D, 18E (N)—Trigwell, Alf.; Londsdale; Donny-brook.
- 13184—10B, 4E (N)—Troy, H. L. and L. T.; Booking; Gin-gin Brook.
- 13169—15B, 51F (N)—Truslove, Sarah; Commonage; Roe-bourne.
- 13207—21A, 5B (N)—Tuckett, Freda H. H.; Commonage; Hall's Creek.
- 13192—4D, 9E (N)—Tuckey, Mildred E.; Lot 48/678; Mandurah.
- 13160—13B (N)—Tulloch & Co.; Wongawal Station; Lawlers.
- 13196—4B, 21E (N)—Tunzi, Phillip; Mt. Robinson Estate; Boulder City.
- 13193—11B, 6E (N)—Turley, Catherine E.; Nungulya Farm; Mullewa.
- 13182—11B, 11E (N)—Turner, David; Idamere Station; Tur-key Creek.
- 13213—15A, 15B (N)—Turner Grazing Co., Ltd.; Turner; Hall's Creek.
- 13164—26D, 56F (N)—Turner, H.; Beenup; Capel.
- 13177—3A, 13B (N)—Turner, W. H., & Sons; Mt. Wit-tenoom; via Yalgoo.
- 13154—20C, 8E (N)—Turner, W. R.; P.L. 1151/93; Gingin.
- U**
- 13858—9B, 10E (N)—Upson, E. R.; Riverdale; Kalgan River, Albany.
- V**
- 13890—6D, 5E (N)—Verma & Mahmord; Wildarra Downs Station; Poison Creek, via Lawlers.
- 13889—22A, 22B (N)—Vines, Fred B.; Cattle Chosen; Bus-selton.
- W**
- 14017—6D, 16E (N)—Waddingring Co.; Waddingring; Kel-lerberrin.
- 14070—15A, 18B (N)—Waddy Waddy Co., Ltd.; Waddy Waddy; Coorow.
- No., Earmarks, Name, Run where used, Postal Address.*
- 14085—11A, 7B (N)—W.A. Goldfields Firewood Supply Co. Ltd.; P.Ls. 2763/102, 3149, 2155; 1061/102 and 215/412 and 1103/68; Kurrawang.
- 14108—5B, 9F (N)—Wainwright, R. S.; Meekatharra.
- 14035—4B, 57F (N)—Waldeck Bros.; Bonniefield; Dongarra.
- 14097—4D, 19E (N)—Walker, Gladys R. W.; Commonage; Esperance.
- 14044—13A, 20C (N)—Walker, R. W.; Onslow Creek Station; Carnarvon.
- 14067—37C, 41E (O)—Wallder, A. W. & A. R.; Moore River; via Gingin.
- 14079—13D, 13E (O)—Walton, B. G. & A. C.; Grantara; Toodyay.
- 14018—19C, 57F (N)—Walton, Edwin; Mourambine and Nal-yaring; Pingelly.
- 14049—33C, 23E (N)—Walton, H.; Rosedale; Pingelly.
- 14056—6D, 23E (N)—Ward, J. & N.; West Creek; Wiluna.
- 14037—4D (O)—Ward, W. H.; Ward's Run; Coomber-dale.
- 14073—10A, 14B (N)—Wark, F. N.; Commonage; Kanowna.
- 14036—4A, 14B (N)—Warren, David; Mullewa.
- 14088—18D, 58F (N)—Water Dale Pastoral Co.; Water Dale; Widgeemooltha.
- 14091—16C, 5E (N)—Watkins, Thomas M.; Commonage; Roebourne.
- 14029—15B, 3E (N)—Watson, Alex.; Youeragabbie Station; Mt. Magnet.
- 14027—18B, 16E (N)—Watson, Annie C.; Mt. Magnet; Mt. Magnet.
- 14090—21A, 2C (N)—Watson Bros.; L. 2603 and 2604/97; Mt. Magnet.
- 14020—9A, 16B (N)—Watson, Geo.; Walebing Park; Wale-bing.
- 14041—28C, 3E (N)—Watson, Geo. R.; Moonlight; Three Springs.
- 14058—28B, 10E (N)—Watson, Harry J.; Commonage; Roe-bourne and Ballaballa.
- 14094—6D, 22E (N)—Watson, Thomas; Shady Grove; Irwin.
- 14062—15A, 6C (O)—Waycott, S. S.; Gillaburring; Turkey Creek.
- 14098—20C, 20E (N)—Weaber & Trenowth; Beandesert Sta-tion; Hall's Creek.
- 14082—11C, 15E (N)—Weaver, John J.; Reid Street; Menzies.
- 14065—14B, 14E (O)—Webb, Annie Ellen; Homestead; Mt. Magnet.
- 14100—10C, 8E (N)—Webster, J. D., & Watson, Alec; Myroodah Station, Derby.
- 14089—12B, 14E (N)—Wedd, Patterson & Arnold; Mt. Brad-shaw; Kimberley, via Derby.
- 14087—18D, 23E (N)—Wedd, P. E.; Mt. Bradshaw; Kim-berley, via Derby.
- 14042—20D (N)—Wellford & Gillespie; Quelegetting; Meckering.
- 14060—11A, 11B (O)—Wells, H.; The Granvell; Gingin.
- 14030—6D, 6E (N)—Wellstead Bros.; Bremer and Warron-gup; Bremer Bay.
- 14043—3B (N)—Wellstead, E. M.; Bremer Bay and Jam Vale; Bremer Bay.
- 14109—14B, 58F (N)—Werrilda, Ltd.; Werrilda; Koogan.
- 14052—23A, 16C (N)—Wetters, Annie; Commonage; Gullewa.
- 14032—20C, 4E (N)—Wheatley, Peter; Clover Cottage; Bal-barup.
- 14028—18A, 13B (N)—Wheatley, Robt.; Silverlands; Upper Blackwood.
- 14047—25D, 51F (N)—Wheatley, T.; Orange Grove; Bridge-town.
- 14048—22B, 19E (N)—Wheatley, Wm.; Parkville; Bridge-town.
- 14093—7D, 20E (N)—Wheeler, Thomas; Binfield Health; Jarnadup.
- 14083—14D, 4E (N)—White, A. W.; Monjinup and Lease 469/95; Esperance.
- 14026—2C, 52F (O)—White Bros.; Canningdale; Canning-ton.
- 14019—17C, 14E (N)—White, F. K.; Walebing; Moore Dis-trict.
- 14071—4C, 9E (N)—White, James W., sen.; Dalyup Agric. Area; Esperance.
- 14051—34B, 8E (N)—White, L.; Clifton Hill; Coomberdale.
- 14040—10A, 14C (N)—White, M.; Glenrowan; Greenhills.
- 14061—10D, 51F (O)—Whitehorn, Francis; Inglewood Farm; Coolgardie.
- 14096—6B, 17E (N)—Wilkinson, A. H.; Aurora Plains; Busselton.
- 14050—7C, 22E (N)—Wilkinson & Co., R.; Cobra; Banga-mall.
- 14059—14A, 1C (N)—Willesee, W. R.; Dillon Springs; Wynd-ham, East Kimberley.
- 14068—20B, 12E (N)—Williams George B.; Mount Parker; Turkey Creek.

CATTLE EARMARKS—*continued.*

| <i>No., Earmarks, Name, Run where used, Postal Address.</i>                      | <i>No., Earmarks, Name, Run where used, Postal Address.</i>                                 |
|--|---|
| 14025—15B, 23E (N)—Williams, G. M.; Commonage; Bullaring.                        | 14086— 9A, 3C (O)—Wright, Edward F.; Hill View; Kirup, U. Capel.                            |
| 14107— 1C, 20E (N)—Williams & Hester; Korong Station; Mt. Morgans.               | 14078—18D, 11E (N)—Wright, H. H.; Bridgehouse; Balingup.                                    |
| 14092—11A, 13B (N)—Williams, J.; Duck Creek Station; via Roebourne.              | 14023—17D, 52F (N)—Wringe, Walter; Castledene Farm; Upper Capel.                            |
| 14076— 5A, 13C (O)—Williams, J. H.; Mungari; Kalgoorlie.                         | 14105—14C, 7E (N)—Wroth, Karl Edgar; Hill Top Farm; Toodyay.                                |
| 14024—16B, 51F (N)—Williams, P. J.; Greenbushes.                                 | 14077—20A, 11C (N)—Wye, George; Jugarra Station; Broome.                                    |
| 14081— 6A, 4C (N)—Williams, Reginald; Commonage; Coolgardie.                     | 14054— 6B (O)—Wye, Geo.; Commonage; Broome.   |
| 14069— 4B, 23E (N)—Williams, Robert C.; Astley Farm; Bridgetown.                 | 14084—15A, 15B (O)—Wyndham Canning, Freezing and Meat Export Works; Ascot Station; Wyndham. |
| 14054—23B (O)—Williams, Thos.; Rushy Gully; Northampton.                         |   |
| 14038—11A, 1C (N)—Williams, T. C.; East Brook; Northampton.                      | Y   |
| 14053—13D, 6E (N)—Williamson, Chas.; Commonage; Boogardie.                       | 15320—26D (N)—Yandanooka Estate; Yandanooka Estate; c/o Department of Agriculture, Perth.   |
| 14106—10A, 11C (O)—Williamson, Frank; Qualliley's Lake; Dalyup, Esperance.       | 15322—32D (N)—Yandanooka Estate; Yandanooka Estate; c/o Department of Agriculture, Perth.   |
| 14039—13D (N)—Willis, J.; Clover Downs; Leonora.                                 | 15317—22D, 4E (O)—Yandell, E. & O.; Coogely; Mardella.                                      |
| 14066— 4A, 13C (O)—Willis, T. E.; Champion; Kanowna.                             | 15315—18A, 13C (N)—Yates, W. T.; Alicé Downs, Hall's Creek.                                 |
| 14095—12A, 12B (N)—Willmott, William Hy.; Sandilands; Busselton.                 | 15325—11D, 18E (N)—Yeeda Past. Co., Ltd.; Yeeda Station; via Derby.                         |
| 14103— 2C, 21E (N)—Wilson, Ross & Rouse; Cook's Bluff Station; via Carnarvon.    | 15329— 6B (N)—Yerilla Station, Ltd.; Yerilla Station; Yerilla.                              |
| 14046— 1C, 11E (N)—Wilson, Alex.; Pantou Hills; Hall's Creek.                    | 15327— 9A, 22C (N)—Yerilla Past. Co.; Yerilla; via Kookynie.                                |
| 14031— 8A, 5B (N)—Winn, John; Ellenvale; Wyndham.                                | 15316—16A, 1C (N)—Young, Chas., Mica Hill; Balbarrup.                                       |
| 14110— 1C, 6E (N)—Withnell, J. G.; Wooling; Lake Barlee, via Bullfinch.          | 15318—17D, 9E (N)—Young, Isaac; Paradise Alley; Balbarrup.                                  |
| 14013— 1C (N)—Wittenoom, E. H., & F. F. B.; Muralgarra; Yalgoo.                  | 15324— 2C, 13E (O)—Young, I. W.; Mount Royal; Manjimup.                                     |
| 14014—96B, 51F (O)—Wittenoom, Sir E. H.; Hintou, Crowther; Badga, Yalgoo.        | 15326— 4C, 20E (N)—Young, Sidney; Mica Hill; Manjimup.                                      |
| 14072—22C, 53F (N)—Wolfe, Joan S.; Kodg Kodjen; Kellerberrin.                    | 15319—22D, 22E (N)—York, G. T.; Carlisle; Watheroo.   |
| 14033—22B, 14E (N)—Wongoondy State Co.; Wongoondy and White Hills, Mingenew.     | 15323—10B, 8E (N)—Yundamindera Past. Co.; Yundamindera; Yundamindera.                       |
| 14104— 3A, 12B (N)—Woolhouse & Murray; Cook's Bluff Station; via Carnarvon.      | 15328— 4C, 8E (N)—Yundamindera Past. Co.; Mt. Cecilia Station; Linden, via Murrin Murrin.   |
| 14074—31A, 6C (N)—Wormer, F. B., & Taylor, L. W.; Mt. Edgar Station; Marble Bar. |   |