



# Government Gazette

OF

## WESTERN AUSTRALIA.

[Published by Authority at 3·30 p.m.]

[REGISTERED AT THE GENERAL POST OFFICE, PERTH, FOR TRANSMISSION BY POST AS A NEWSPAPER.]

No. 18.]

PERTH : FRIDAY, APRIL 12.

[1935.

The Local Courts Act, 1904-1931.

## PROCLAMATION

WESTERN AUSTRALIA, } By His Excellency Sir James Mitchell,  
TO WIT. } K.C.M.G., Lieutenant-Governor in and  
JAMES MITCHELL, } over the State of Western Australia  
Lieutenant-Governor. } and its Dependencies in the Common-  
[L.S.] } wealth of Australia

WHEREAS by Section 10 of "The Local Courts Act, 1904-1931," the Magistrate to whom a Local Court is assigned shall attend to hold such Court at the place appointed by the Governor once at least in such a period as the Governor directs by Proclamation: And whereas on the 19th day of December, 1928, the then Governor directed that a sitting of the Local Court at Manjimup should be held once in every two months, and it is now expedient that the holding of such Court shall be held once a month: Now, therefore I, the said Lieutenant-Governor, with the advice of the Executive Council, do hereby order that the Local Court, Manjimup, shall be holden once in every month, commencing in May, 1935.

Given under my hand and the Public Seal of the said State, at Perth, this second day of April, 1935.

By His Excellency's Command,

JAS. J. KENNEALLY,  
Acting Minister for Justice.

GOD SAVE THE KING !!!

Bank Holiday at Kellerberrin.

## PROCLAMATION

WESTERN AUSTRALIA, } By His Excellency Sir James Mitchell,  
TO WIT. } K.C.M.G., Lieutenant-Governor in and  
JAMES MITCHELL, } over the State of Western Australia  
Lieutenant-Governor. } and its Dependencies in the Common-  
[L.S.] } wealth of Australia.

IN pursuance of the provisions contained in the fifth section of "The Bank Holidays Act, 1884," I, the Lieutenant-Governor of the said State, do by this my

Proclamation appoint Wednesday, 17th April, 1935, a special day to be observed as a Bank Holiday in the Town of Kellerberrin.

Given under my hand and the Public Seal of the said State, at Perth, this 4th day of April, 1935.

By His Excellency's Command,

J. M. DREW,  
Chief Secretary.

GOD SAVE THE KING !!!

The Pharmacy and Poisons Act Compilation Act, 1910.

## PROCLAMATION

WESTERN AUSTRALIA, } By His Excellency Sir James Mitchell,  
TO WIT. } K.C.M.G., Lieutenant-Governor in and  
JAMES MITCHELL, } over the State of Western Australia  
Lieutenant-Governor. } and its Dependencies in the Common-  
[L.S.] } wealth of Australia.

G.S.O. 2311/23; Ex. Co. No. 775.

WHEREAS under the provisions of "The Pharmacy and Poisons Act Compilation Act, 1910," it is provided that the Governor may by Proclamation declare any article specified in such Proclamation to be a poison within the meaning of this Act: Now therefore I, the Lieutenant-Governor, acting with the advice and consent of the Executive Council, and in accordance with the powers conferred by the said Act, do hereby by Proclamation declare the following substances to be included in Part II. of the Fifth Schedule of the said Act—Metaphenylenediamine, paraphenylenediamine, and their salts and derivatives.

Given under my hand and the Public Seal of the said State, at Perth, this tenth day of April, 1935.

S. W. MUNSIE,  
Minister for Public Health.

GOD SAVE THE KING !!!

AT a meeting of the Executive Council, held in the Executive Council Chambers, at Perth, this 10th day of April, 1935, the following Orders in Council were authorised to be issued:—

The Road Districts Act, 1919-1934.

Canning Road Board.

ORDER IN COUNCIL.

P.W. 486/35.

HIS Excellency the Lieutenant-Governor, acting with the advice and consent of the Executive Council, hereby makes the following Order under the authority of "The Road Districts Act, 1919-1934," namely:—That in pursuance of Subsection (2) of Section 95 of the said Act Nomination day in connection with the Extraordinary Election of the Canning Road Board, to be held on the 27th day of April, 1935, shall be the 10th day of April, 1935.

(Sgd.) L. E. SHAPCOTT,  
Clerk of the Council.

The Forests Act, 1918.

ORDER IN COUNCIL.

F.D. 1637/34.

WHEREAS by "The Forests Act, 1918," it is provided that a dedication under the said Act of Crown land as a State Forest may be revoked in whole or in part in the following manner:—(a) the Governor shall cause to be laid on the Table of each House of Parliament a proposal for such revocation; (b) after such proposal has been laid before Parliament, the Governor, on a resolution being passed by both Houses that such proposal be carried out, shall by Order in Council revoke such dedication: And whereas His Excellency the Lieutenant-Governor did cause to be laid on the Table of each House of Parliament his proposal dated the Twenty-ninth day of November, 1934, for the revocation in part of the dedication of Crown lands as State Forest: And where, as after such proposal had been laid before Parliament a resolution was passed by both Houses that such proposal should be carried out: Now, therefore, His Excellency the Lieutenant-Governor, with the advice and consent of the Executive Council, doth hereby revoke in part the dedication of Crown lands as State Forest No. 22 by excising that portion of such State Forest as is described in the Schedule hereto.

Schedule.

Cockburn Sound Location 846. (Plans 341B/40 and 341C/40, D2 & 3.)

(Sgd.) L. E. SHAPCOTT,  
Clerk of the Council.

The Public Works Act, 1902-1933.

Wattle Grove School.

ORDER IN COUNCIL.

P.W. 1359/27; Ex. Co. No. 698.

WHEREAS by Section 11 of "The Public Works Act, 1902-1933," it is made lawful for the Governor, by Order in Council to authorise the Minister to undertake, construct, or provide any public work (subject as to Railways to Section 96), and such authorisation shall be deemed authority to such Minister by and under the Act: Now, therefore, His Excellency the Lieutenant-Governor, acting by and with the advice and consent of the Executive Council and in exercise of the power conferred by the recited section of "The Public Works Act, 1902-1933," doth hereby authorise the Honourable Minister for Works to provide and construct Wattle Grove school, on the land shown coloured green on Plan P.W.D., W.A., 27768 (L.T.O. Diagram 9819), which may be inspected at the Office of the Minister for Works, Perth.

L. E. SHAPCOTT,  
Clerk of the Council.

The Public Works Act, 1902-1933.

Fifield School.

ORDER IN COUNCIL.

P.W. 102/35; Ex. Co. No. 693.

WHEREAS by Section 11 of "The Public Works Act, 1902-1933," it is made lawful for the Governor, by Order in Council to authorise the Minister to undertake, construct, or provide any public work (subject as to Railways to Section 96), and such authorisation shall be deemed authority to such Minister by and under that Act: Now, therefore, His Excellency the Lieutenant-Governor, acting by and with the advice and consent of the Executive Council and in exercise of the power conferred by the recited section of "The Public Works Act, 1902-1933," doth hereby authorise the Honourable Minister for Works to provide and construct a School at Fifield, on the land shown coloured green on Plan P.W.D., W.A., 27761 (L.T.O. Diagram 9804), which may be inspected at the Office of the Minister for Works, Perth.

L. E. SHAPCOTT,  
Clerk of the Council.

The Public Works Act, 1902-1933.

Collie-Narrogin Railway—Additions and Improvements, Hillman Water Supply Extension.

ORDER IN COUNCIL.

P.W. 133/35; Ex. Co. No. 699.

WHEREAS by Section 11 of "The Public Works Act, 1902-1933," it is made lawful for the Governor, by Order in Council to authorise the Minister to undertake, construct, or provide any public work (subject as to Railways to Section 96), and such authorisation shall be deemed authority to such Minister by and under that Act: Now, therefore, His Excellency the Lieutenant-Governor, acting by and with the advice and consent of the Executive Council and in exercise of the power conferred by the recited section of "The Public Works Act, 1902-1933," doth hereby authorise the Honourable Minister for Railways to provide and construct additions and improvements (Hillman Water Supply Extension) to the Collie-Narrogin Railway, on the land coloured green on Plan P.W.D., W.A., 27774 (L.T.O. 5741), which may be inspected at the Office of the Minister for Works, Perth.

L. E. SHAPCOTT,  
Clerk of the Council.

Office of Public Service Commissioner,  
Perth, 11th April, 1935.

HIS Excellency the Lieutenant-Governor in Executive Council has approved of the following appointment:—

Ex. Co. 2479; P.S.C. 502/34.—S. G. Tayler, Clerk (Checking), Accounts Branch, Lands and Surveys Department, to be Clerk Assistant, Forests Accounts, at a salary of £315 per annum as from 8th April, 1935.

IT is hereby notified, for general information, that the following days will be observed as Public Service Holidays throughout the Service:—Thursday, 25th April, 1935 (Anzac Day); Monday, 6th May, 1935 (Labour Day).

G. W. SIMPSON,  
Public Service Commissioner.

VACANCIES IN THE PUBLIC SERVICE.

Department.	Position.	Salary.	Date Returnable.
Treasury ... ..	Paying Officer ... ..	£270—£330	1935. 13th April.
Crown Law ... ..	Accountant and Realisation Officer, Official Trustee's Office*	£305—£380	do.

\* Pending reorganisation, this officer will be required to act as Senior Trust Officer to the Department.

Applications are called under Section 38 of "The Public Service Act, 1904," and are to be addressed to the Public Service Commissioner, and should be made on the prescribed form obtainable from the offices of the various Permanent Heads of Departments.

G. W. SIMPSON,  
Public Service Commissioner.

**AGRICULTURAL BANK COMMISSION.**

APPLICATIONS, addressed to the "Chairman of Commissioners, Agricultural Bank, Perth," are invited, returnable 25th April, 1935, for the following positions:—

Chief Inspector, Wheat Belt and Great Southern Districts.

Chief Inspector, South-Western Districts.

Applicants must have a sound knowledge of agricultural pursuits, including farm development, finance, and the capabilities of the land in the territories concerned.

Applicants must be competent to value securities and inspect and report on the work of District Offices, including accounts, office routine, field inspections, etc.

Salary £700 per annum, subject to Financial Emergency legislation.

Further particulars on application.

Personal canvass of Commissioners will definitely disqualify.

**THE AUDIT ACT, 1904.**

The Treasury,  
Perth, 5th April, 1935.

Treasury No. 183/34.

It is hereby published, for general information, that Miss P. Pratt has been appointed Paying Officer and Re-

ceiver of Revenue for the Agricultural Bank and I.A. Board at Salmon Gums, vice Miss F. McB. Parker, resigned.

A. BERKELEY,  
Under Treasurer.

**FARMERS' DEBTS ADJUSTMENT ACT, 1930-1934.**

NOTICE is hereby given that the following Stay Orders have lapsed:—

Farmer's Name.	Address.	Date Stay Order Lapsed.
Anderson, J. C. ... ..	Cleary ... ..	8-4-35
Bagot, A. G. ... ..	Piawaning ... ..	10-4-35
Bell, E. W. & Sons ... ..	Perenjori ... ..	11-4-35
Hoddinott, T. J. ... ..	North Walgoolan ... ..	8-4-35
Latham, R. J. G. & E. L. ... ..	Wickepin ... ..	9-4-35

W. A. WHITE,  
Director.

10th April, 1935.

**FARMERS' DEBTS ADJUSTMENT ACT 1930-1934.**

NOTICE is hereby given that the following Stay Order has been issued in accordance with Section 7, Subsection 1, of "The Farmers' Debts Adjustment Act, 1930-1934," which reads as follows:—

A Stay Order shall direct that no action, execution, distress for rent, proceedings on default for breach of covenant under any mortgage or other security for money, or under an agreement for sale and purchase of land, or other process or proceeding, shall be commenced or proceeded with or put in force against the farmer or any of the farmer's assets, whether utilised in connection with or forming portion of the assets comprised in his farming business or not during the operation of such Stay Order: Provided that, by leave of a Judge, any action may, notwithstanding the Stay Order, be instituted and/or carried on against the farmer, but not beyond judgment.

Farmer:	Address.	Date of Order.	Name of Receiver.
Surname and Christian Name.			
Barr James (sen.) ... ..	Quairading and Subiaco	5-4-35	W.A. Trustee, Executor, and Agency Co., Ltd.

W. A. WHITE,  
Director.

10th April, 1935.

**FARMERS' DEBTS ADJUSTMENT ACT, 1930-1934.**

NOTICE is hereby given that the undermentioned farmers are to be carried on under the Act:—

Farmer's Name.	Address.	Receiver.	Address.	Date of Adjourned Meeting.
Forrest, S. B. ... ..	Bulyee ... ..	E. E. Morris ... ..	Perth ... ..	1-3-36
Smith, F. N. ... ..	Hill Crest, Merredin	G. H. Carlisle ... ..	do. ... ..	1-3-36
Corry, J. H. (jun.) ... ..	Bulyee ... ..	A. Henderson ... ..	Northam ... ..	1-3-36

W. A. WHITE,  
Director.

10th April, 1935.

Registrar General's Office,  
Perth, 11th April, 1935.

It is hereby published, for general information, that the undermentioned Ministers have been duly registered in this office for the celebration of Marriages throughout the State of Western Australia:—

R.G. No.	Date.	Denomination and Name.	Residence.	Registry District.
	1935.	<i>The Methodist Church of Australasia (Western Australia Conference).</i>		
1935/26	April 10	Rev. Gilbert J. Platten ... ..	Perth ... ..	Perth.
1935/26	April 10	Rev. Alwyn Robert Broadbent ... ..	Meckering ... ..	Northam.

S. BENNETT,  
Registrar General.

## APPOINTMENT

(under Section 5 of "Registration of Deaths and Marriages Amendment Act, 1907," and Section 2 of "The Registration of Births, Deaths, and Marriages Act Amendment Act, 1914").

Registrar General's Office,  
Perth, 5th April, 1935.

R.G. No. 48/34.

IT is hereby notified, for general information, that Mr. A. B. Rutherford has been appointed to act, temporarily, as District Registrar of Births, Deaths, and Marriages for the East Coolgardie Registry District, to reside at Kalgoorlie, during the absence on sick leave of Mr. E. G. Flanagan; appointment to date from 5th April, 1935.

S. BENNETT,  
Registrar General.

## WESTERN AUSTRALIAN GOVERNMENT.

Harbour and Light Department.

## NOTICE TO MARINERS.

No. 2 of 1935.

(Positions are approximate, unless given in seconds.)

Australia—North-West Coast.

Beadon Point Jetty, Onslow.

Establishment of Light.

Position:—Extreme end of Beadon Point Jetty.

Remarks:—This jetty is being reconstructed, and, to mark the end of construction work, a fixed red light will be exhibited as from 1st May, 1935, and will be carried forward as construction work progresses.

Charts affected:—

No. 3187, Mangrove Island to North-West Cape.

No. 1055, Bedout Island to Cape Cuvier.

Publication:—Australia Pilot, Volume V.

V. W. WARD,  
Manager.

Harbour and Light Department,  
Fremantle, W.A., 8th April, 1935.

## LIST OF FOUND AND STOLEN PROPERTY TO BE SOLD BY AUCTION AT THE KALGOORLIE POLICE STATION ON 24th APRIL, 1935.

Police Department,  
Perth, 29th March, 1935.

Kalgoorlie.

Lot 1—1 yellow metal wristlet watch, No. 492699, with yellow winder-stem deficient; Lot 2—gent's fixed wheel bicycle, blue enamel, red tyre (Oceanic) back and Michelin tyre front wheel, Mansfield saddle, screw adjustment for back wheel instead of cams; Lot 3—1 leather attache case, with initials "E.C.", containing one pair of child's shoes; Lot 4—1 rug, brown colour; Lot 5—1 capsule machine; Lot 6—1 Kodak box camera; Lot 7—1 motor car radiator cap; Lot 8—1 clothes basket, 2 small shovels, 1 enamel jug, 1 pair luggage straps; Lot 9—1 Dunlop balloon cord tyre, 31 x 5.00/21, No. 0899151, with tube and rim complete; Lot 10—1 gent's coat and vest, serge, grey colour, make, Archie Spoons; also one pair tan shoes, size 3, gent's; Lot 11—1 girl's handbag, red and white, with red ends and imitation gold top; Lot 12—1 suitcase, containing sundry papers and clothing; Lot 13—1 lady's handbag, containing articles of toilet, 2 handkerchiefs marked "A.L."; 1 pair lady's hose; Lot 14—1 pair black football boots, stops have been removed, size 2; Lot 15—1 gent's bicycle, painted black, "Red Bird" make Railroad tyres, Brooks saddle, no number; Lot 16—1 motor jack, Auto Specialities M.P. Company; Lot 17—1 rug, blue-brown and orange check colours, 1 razor, 1 strop, 2 glass ash trays, 1 candlestick; Lot 18—1 suitcase, containing gent's wearing apparel, 5 old hats, 3 vests, pyjama coat, 1 pair dungarees, 1 pair bathers, 1 coat, etc., in dirty condition; Lot 19—1 bumper for motor vehicle; Lot 20—1 crescent spanner, 3 double-ended spanners, 1 square-jawed shifting spanner, 1 motor jack, 1 hammer, 1 box of spring washers, 1 set of box spanners; Lot 21—1 motor tyre, Goodyear Pathfinder, 5.00 2 21, No. BSS8797, A/785, also 1 tube, Goodyear, damaged; Lot 22—15 feet wire rope (old).

Boulder.

Lot 23—1 metal bone crusher; Lot 24—1 birth certificate; Lot 25—brown bag and contents; Lot 26—1 port-manteau; Lot 27—1 pram; Lot 28—1 lady's gold arm band; Lot 29—gent's push cycle; Lot 30—lady's handbag; Lot 31—1 pair lady's red knitted gloves; Lot 32—1 child's sunshade, red colour; Lot 33—1 lady's brilliant necklet; Lot 34—1 child's toy dog; Lot 35—1 motor car spanner; Lot 36—1 lady's handbag; Lot 37—1 parcel.

Esperance.

Lot 38—1 yellow metal ring with stone in centre.

Leonora.

Lot 39—1 yellow metal brooch.

Kalgoorlie.

Lot 40—1 packet of biscuits, 1 bar of chocolate, unfit for use; Lot 41—1 cruet stand and 2 wooden chairs; Lot 42—quantity of old clothing, safety razor, 2 pairs scissors.

Boulder.

Lot 43—15 packets 6d. cigarettes, 1 packet 1s. cigarettes, 1 box Nestle milk chocolates; Lot 44—4 tins Mica crabs, 1 tin Rosella spaghetti; Lot 45—2 bottles lemonade, 2 bottles wine, 1 tin salmon, 1 packet aspros, 1 shirt; Lot 46—1 bottle lime and soda, 2 bottles wine, 1 tin cocoa, 2 tins meat paste, 3 tins meat, 1 pair sand-shoes, 1 safety razor; Lot 47—1 bottle rum, 1 bottle port wine, 1 bottle gin, 1 bottle lemon cordial, 1 cardigan, 2 shirts, 1 pyjama jacket, 2 singlets, 5 ties, 1 pair braces, 6 collars, 1 scarf, 2 pairs trousers; Lot 48—1 bottle port wine, 1 bottle port wine; Lot 49—1 spectacles in case, 1 tin Nestles' milk, 1 pair hair clippers, 1 table knife, 1 packet aspro, 1 1-ounce tin of tobacco, 2 pairs white metal arm-bands, 1 tin salmon, 1 tin sardines, 1 table fork, 2 tins containing studs and sleeve links, 1 pair socks, 1 shirt, 1 pair scissors, 2 pairs shoes, 1 towel, 1 writing pad; Lot 50—2 bottles towel.

## FIREARMS.

Kalgoorlie.

Lot 1—1 .303 army rifle, No. 11854; Lot 2—1 Winchester pea rifle, .22.

Boulder.

Lot 3—1 .303 army rifle, No. 8830; Lot 4—1 rifle, No. 287159; Lot 5—1 S.B. shot gun, No. 499248.

D. HUNTER,  
Commissioner of Police.

Crown Law Department,  
Perth, 11th April, 1935.

HIS Excellency the Lieutenant-Governor in Executive Council has approved of the undermentioned appointments:—

H. B. Hayles as Acting Clerk of the Local Court, Perth, during the absence of T. H. Hannah, on leave;

T. H. Milward as Acting Clerk of Petty Sessions and Acting Clerk to Coroner, Perth, during the absence of H. B. Hayles on other duties;

W. A. Petterson as Acting Clerk of the Local Court and Acting Clerk to Magistrates, Albany, during the absence of A. Frappell, on leave;

A. B. Rutherford, temporarily, as Acting Clerk of the Local Court and Acting Clerk to Magistrates, Kalgoorlie; also Acting Clerk of the Eastern Goldfields Court of Session, during the absence of E. G. Flanagan;

T. L. Brown as Electoral Registrar for the Williams-Narrogin and Pingelly Electoral Districts and Returning Officer for the Williams-Narrogin Electoral District, as from the 8th March, 1935, vice R. A. Smith;

W. A. Petterson as Acting Electoral Registrar for the Albany Electoral District during the absence of A. Frappell as from 1st April, 1935.

THE Hon. Acting Minister for Justice has appointed Constable G. D. K. Winning as Acting Bailiff of the Laverton Local Court during the absence on leave of Constable J. Gravestock.

THE Hon. Acting Minister for Justice has approved of the undermentioned appointments and cancellations of appointments of Postal Vote Officers under Section 39 of "The Electoral Act, 1907-1921":—

#### APPOINTMENTS.

Avon District.  
Bungulla—Fimister, Jeanne.

Boulder District.  
Boulder—Gannon, George Lionel.

Nelson District.  
Linfarm, via Manjimup—Daly, Kathleen.

Wagin District.  
Ravensthorpe—Riley, Patrick.

Williams-Narrogin District.  
Narrogin—Brown, Thomas Leishman.

#### CANCELLATIONS.

Bunbury District.  
Bunbury—Banting, James Leslie.

Fremantle, North-East, District.  
Buckland Hill, 11 Lochee Street—Rudwick, Charles Henry.

Gaseoyne District.  
Brickhouse, via Carnarvon—Farrar, William Hedden.

Greenough District.  
Mendel Estate—Gee, Robert.

Irwin-Moore District.  
East Pithara—Payne, Margaret.

Mt. Marshall District.  
Jennacubbine—Gibbs, Alice.

Roebourne District.  
Cossack—Banks, Alexander Humphrey; Banks, Mrs. Laura.

#### MANJIMUP LOCAL COURT.

THE Hon. Acting Minister for Justice has appointed the Thursday following the third Monday in every month as the day for the holding of the Local Court at Manjimup.

H. G. HAMPTON,  
Under Secretary for Law.

#### THE LAND AND INCOME TAX ASSESSMENT ACT, 1907-1931.

##### Notice.

BY virtue of the provisions of "The Land and Income Tax Assessment Act, 1907-1931," notice is hereby given to all parties interested that the sum of one hundred and sixty-seven pounds nineteen shillings and twopence has now been due and unpaid for the space of two years in respect of land tax and fines payable in respect of all those pieces or parcels of land described in the Schedule hereto, and payment of the said sum is now required; and the owner of the said land, and all other persons interested therein, are hereby warned that in default of payment of the said sum of one hundred and sixty-seven pounds nineteen shillings and twopence, together with all expenses caused by the non-payment of the same within one year from the first publication of this notice, to the Commissioner of Taxation, at Post Office Buildings, Forrest Place, Perth, in the State of Western Australia, the said Commissioner of Taxation will let the said land for a term not exceeding three years, with tenant right to improvement reasonable and necessary in the case of a tenancy for a term of three years, or the said Commissioner of Taxation will apply by petition to the Supreme Court for a sale of so much of the said land as may be necessary, pursuant to the provisions of the said Act.

Dated this 3rd day of April, 1935.

E. A. BLACK,  
Commissioner of Taxation.

#### Schedule.

Portions of Swan Locations 3174, 3175, and 3176, being Lots 1, 2, 3, 5, 7, 8, pt. of 9, pt. of 10, 12, pt. of 13, 14, 15, 42, 43, 44, 45, 46, 47, 48, 49, pt. of 76, 77, 78, 79, 80, 81, 82, 83, 84, 85, 86, 89, 90, 91, 92, 100, and 101, balance of land on Plan 4965, and being the balance of land comprised in Certificate of Title Volume 938, Folio 16, registered in the name of The City Beach Land Company, Limited, of Commercial Union Chambers, St. George's Terrace, Perth.

#### THE LICENSING ACT, 1911-1922.

Notice as to Roll being available for Inspection.

A PETITION for a Publican's General License, signed by electors living in the statutory area specified by Sub-section (3) of Section 47 of "The Licensing Act, 1911-22," being within a radius of ten miles from the Post Office at Margaret River, has been referred by His Excellency the Lieutenant-Governor to the Licensing Court for inquiry.

A Roll, containing the names of those persons who were qualified as electors for the election of a Member of the Legislative Assembly under the provisions of "The Electoral Act, 1907-1921," in the statutory area at the date of the presentation of the Petition has been compiled by the Chief Electoral Officer, and may be inspected at the Office of the State Licensing Court, Perth, or at the Office of the Clerk of Courts, Busselton, for a period of fourteen days from the 12th April, 1935, during which period objections to any elector whose name appears on the roll may be lodged with the Clerk of the Licensing Court, Perth, or with the Clerk of Courts, Busselton, on the prescribed form, by any elector whose name appears on the Roll as prepared by the Chief Electoral Officer, each objection to be accompanied by a fee of 2s. 6d.

Dated this 9th day of April, 1935.

M. J. CAHILL,  
Chairman of the Licensing Court.

#### GOVERNMENT LAND SALES.

THE undermentioned allotments of land will be offered for sale at Public Auction on the dates and at the places specified below, under the provisions of "The Land Act, 1933-34," and its Regulations—

##### RAVENSTHORPE.

16th April, 1935, at 11 a.m., at the Mining Registrar's Office—  
Kundip—Town 52, 53, 1r. each, £17 each.

##### MARBLE BAR.

27th April, 1935, at 11 a.m., at the Court House—  
Marble Bar—Town 17, 1r., £15.

##### CARNARVON.

1st May, 1935, at 11 a.m., at the Court House—  
‡Carnarvon—\*Sub. 36, 2a. 2r. 34p., £11.

##### MOUNT MAGNET.

1st May, 1935, at 2 p.m., at the Mining Registrar's Office—  
Mount Magnet—Town 132, 134, 136, 137, 135, 146, 150, 1r. each, £10 each; 148, 36p., £10; 340, 343, 1r. each, £13 each.

##### ORA BANDA.

1st May 1935, at 11 a.m., at the State Battery Manager's Office—  
Ora Banda—Town 11, 1r., £30; 8, 9, 34, 32, 1r. each, £20 each.

\*Suburban for cultivation.

‡The provisions of Clause 22 of the Regulations for the sale or leasing of Town and Suburban lands at auction shall not apply at the sale of these lots.

All improvements on the land offered for sale are the property of the Crown, and shall be paid for as the Minister may direct, whose valuation shall be final and binding on the purchaser.

Plans and further particulars of these sales may be obtained at this office. Land sold to a depth of 200 feet below the natural surface, except in mining districts, where it is granted to a depth of 40 feet or 20 feet only.

W. P. ODELL,  
Under Secretary for Lands.

## FORFEITURES.

THE undermentioned Leases have been cancelled under Section 32 of "The Land Act, 1898," and/or Section 23 of "The Land Act, 1933," for non-payment of rent or other reasons:—

Name, Lease No., District, Rent or other Reasons, Corres. No., Plan.
Allan, S. N.; 1277/41A; Reserves 17328 and 20641; abandoned; 6344/19; 1C/40, D4.
Amor, John; 6627/153; Corrigin; £1 0s. 0d.; 4473/29; Corrigin.
Andrews, S. R.; 21835/68; Hay 371; abandoned; 222/27; 451/80, A3.
Andrews, S. R.; 22374/68; Plantagenet 1899; abandoned; 3450/27; 451/80, A3.
Andrews, S. R.; 63/867; Hay 1233; abandoned; 227/27; 452C/40, F3.
Andrews, S. R.; 68/2403; Plantagenet 2451 and 2452; abandoned; 499/29; 451/80, A3.
Barton, W. H. S. and W. B.; 68/2078; Plantagenet 4484; abandoned; 5631/26; 436A/40, C2.
Barton, W. H. S.; 74/863; Plantagenet 4483; abandoned; 5630/26; 436A/40, C2 & 3.
Bell, R. A.; 68/2746; Victoria 9318; abandoned; 4093/29; 89/80, A4, and 90/80, F4.
Brown, L. O.; 966/153; West Collie 12; £1 19s. 11d.; 925/13; West Collie.
Butcher, H. D.; 17390/68; Williams 10932 and 13329; £65 15s. 0d.; 4883/23; 384A/40, C1.
Butcher, H. D.; 17634/68; Williams 14070; £7 5s. 1d.; 4884/23; 384A/40, C1.
Cannon, J. H.; 14543/68; Williams 11304 and 10775; abandoned; 5246/21; 407/80, B2.
Cannon, J. H.; 22394/74; Williams 12597; abandoned; 5245/21; 407/80, B2.
Cannon, J. H.; 16014/68; Williams 11305; abandoned; 5529/22; 407/80, A & B2.
Cox, William; 2005/98; Yurabi; abandoned; 355/20; 130/300 and 133/300.
Devereax, Lydia; 5939/153; Bowgada 9; abandoned; 5304/26; Bowgada.
Douglas, M. E.; 347/623; Victoria 3784; non-compliance with conditions; 2447/34; 122/80, F4.
Dynes, Phillip; 17284/68; Williams 12582; abandoned; 4920/23; 387/80, C & D2.
Dynes, Phillip; 23728/74; Williams 12973; abandoned; 5789/23; 387/80, C & D2.
Grundy, Arthur; 55/2546; Jandakot A.A. 389; non-compliance with conditions; 1066/33; 341A/40, C2.
Haire, J. J.; 55/2085; Denmark East 513 and 522; abandoned; 58/31; 452C/40, D4.
Henry, J. F.; 68/1777; Victoria 5839, 5838, 8735, 8748; £13 7s. 1d.; 5612/27; 90/80, C4.
Jack, N. C.; 12849/56; Fitzgerald 390; abandoned; 4030/22; 392/80, A3 & B3.
Lowdon, E. M.; 21168/68; Avon 20204; £98 4s. 8d.; 6013/26; 5/80, A & B2.
Lowdon, E. M.; 21169/68; Avon 16294; £16 10s. 4d.; 5312/26; 5/80, A & B2.
Luelf, W. H. A.; 17355/68; Avon 18938 and 18739; £46 8s. 1d.; 4134/23; 2C/40, 2D/40, 342A/40, 342B/40.
McKenzie, J. S.; 12998/56; Avon 22841; abandoned; 5164/23; 5/80, D & E3.
McKenzie, J. S.; 40128/55; Avon 22840; abandoned; 1046/23; 5/80, E3.
McKenzie, J. S.; 23450/74; Avon 23375; abandoned; 1724/23; 5/80, E3.
Moore, L. W.; 283/109; Nelson 6427; abandoned; 4473/23; 415D/40, B3.
Sugden, Harry B., and Harold B.; 68/2468; Kojonup 6663; £7 11s. 7d.; 1250/30; 417/80, F2.
Swiney, G. A.; 22518/68; Nelson 10854; abandoned; 6898/26; 443/80, F1 & 2.
Swiney, J. R.; 22520/68; Nelson 10855; abandoned; 6899/26; 444/80, A1 & 2.
Swiney, E. M.; 22994/68; Nelson 358; abandoned; 2255/28; 444/80, A1.
Wells, C. A. A.; 21056/68; Yilgarn 310; £34 3s. 8d.; 2411/26; 35/80.
Wells, J. R.; 42187/55; Yilgarn 776; £24 4s. 8d.; 2410/26; 35/80.

W. P. ODELL,  
Under Secretary for Lands.

## LAND OPEN FOR PASTORAL LEASING.

Under Part VI. of "The Land Act, 1933."

IT is hereby notified that the land described hereunder will be available for general selection under Part VI. of "The Land Act, 1933," on and after the date specified:—

WEDNESDAY, 17th APRIL, 1935.

PERTH LAND AGENCY.

Eastern Division.

Balwina District (near Mt. Mueller).

Corres. 4584/29. (Plan 121/300.)

That area of unsurveyed land, containing about 38,720 acres; being R. Falconer's forfeited Pastoral Lease No. 3706/97.

Eastern Division.

Nabberu District (near Sholl Range).

Corres. 5022/24. (Plan 52/300.)

That area of unsurveyed land, containing about 20,000 acres; being B. F. Armstrong's forfeited Pastoral Lease 3318/97.

Eastern Division.

Hampton District (near Mulgarrrie, near Broad Arrow).

Corres. No. 774/07. (Plans 34/300 and 72/80.)

Those areas of unsurveyed land, containing about 39,925 acres, 31,226 acres, 26,550 acres, 23,268 acres, and 20,500 acres; being R. Black's forfeited Pastoral Leases Nos. 962/97, 3119/97, 3115/97, 3290/97, and 852/97; subject to payment for improvements, if any. This cancels the notice appearing in *Government Gazette* of 15th March, 1935, relating to the above Pastoral Leases.

WEDNESDAY, 24th APRIL, 1935.

PERTH LAND AGENCY.

Eastern Division.

Edjudina District—P.L. 3771/97, P.L. 3772/97 (about 44 miles N.E. of Pinjin, near Narra Spring).

Corres. 1326/32. (Plans 33/300 and 6/800.)

Those areas of unsurveyed land, containing about 25,600 and 25,600 acres; being D. Cable and J. Cable's forfeited Pastoral Leases Nos. 3711/97 and 3772/97.

W. P. ODELL,  
Under Secretary for Lands.

## LAND OPEN FOR SELECTION.

Department of Lands and Surveys.

Perth, 6th March, 1934.

IT is hereby notified, for general information, that the areas scheduled hereunder are available for selection under Part V. of "The Land Act, 1933," and the Regulations appertaining thereto, subject to the provisions of the said Act.

Applications must be lodged at the Local Land Office for the district in which the land is situated, not later than the date specified, but may be lodged before such date if so desired.

All applications lodged on or before such date will be treated as having been received on the closing day, and if there are more applicants than one for any block, the application to be granted will be determined by the Land Board. Should any lands remain unselected such will continue available until applied for or otherwise dealt with.

If a Land Board sitting becomes necessary, the applicants for the blocks will be duly notified of the date, time and place of the meeting of the Board, and there shall be an interval of at least three days between the closing date and the sitting of the Board.

If an applicant wishes to appear before the Land Board in person he may apply to the Head Office or to the Clerk in Charge of any of the District or Branch Land Offices for a certificate to the Railway Department which, on presentation at the nearest Railway Station, will entitle him to a Return Ticket, at Excursion Rates, to the place where the Board will sit, available for seven days from the date of issue.

The selector of a Homestead Farm from any location must take the balance thereof, if any, under Conditional Purchase.

All marketable timber, including sandalwood and mallet, is reserved to the Crown, subject to the provisions of Clause 18 of the Regulations.

## SCHEDULE.

WEDNESDAY, 17th APRIL, 1935.

## KATANNING LAND AGENCY.

Plantagenet District (about 7½ miles North-East of Wansbrough).

Corr. No. 6343/26.

Open under Part V. (Plan 436D/40, C3.)

Location 4373, containing 243a. 3r. 29p., at 6s. per acre; classification page 12 of 6343/26; subject to exemption from road rates for two years from date of selection; being E. V. Parnell's forfeited Lease 22537/68.

Plantagenet District (about eight miles North-West of Borden).

Corr. No. 1482/26.

Open under Part V. (Plan 435/80, A1.)

Location 5009, containing 162a. 2r. 10p., at 6s. 6d. per acre; classification page 13 of 1482/26; subject to the condition that the poison must be eradicated to the satisfaction of the Minister for Lands before the Crown grant will issue, and to exemption from road rates for two years from date of selection; also to the Government retaining the right to resume for railway or other public purposes any land required, and no compensation to be given, except for the actual value of any improvements that may be resumed; being R. M. Stutley's forfeited Lease 20249/68.

## NARROGIN LAND AGENCY.

Avon District (about 9½ miles North-West of Kargarin).

Corr. No. 3975/25.

Open under Part V. (Plan 376/80, D1.)

Location 23796, containing 180a. 0r. 14p.; subject to pricing; classification page 3 of 3975/25; subject to an I.A.B. mortgage and to exemption from road rates for two years from date of selection; being T. H. Rogers' forfeited Lease 21589/68.

Roe District (near Lake Hurlstone).

Corr. No. 3245/28.

Open under Part V. (Plans 374/80, A2; 375/80, F2.)

Locations 1168 and 1369, containing 2,005a. 0r. 16p., at 9s. 6d. per acre; classification page 8 of 3264/27; subject to payment for improvements; being J. Duzevich's forfeited Lease 68/279.

Roe District (near Lake Camm).

Corr. No. 3851/28.

Open under Part V. (Plan 389/80, A1.)

Location 1656, containing 1,000a. 0r. 35p., at 15s. 6d. per acre; classification page 1 of 1747/28; subject to an Agricultural Bank mortgage; being J. T. Critchley's forfeited Lease 55/1092.

Williams District (near Gingining Spring).

Corr. No. 16086/10.

Open under Part V., Section 53. (Plan 377D/40, C4.)

Location 13516, containing 3 acres, at 14s. per acre; Reserve 14074 (School Site) is hereby cancelled.

## NORTHAM LAND AGENCY.

Avon District (about 10 miles West of York).

Corr. No. 4251/30.

Open under Part V. (Plan 2A/40, C2.)

Location 9486, containing 234a. 3r. 9p., at 6s. 6d. per acre; classification page 8 of 4251/30; Location 20620, containing 135a. 2r., at 7s. per acre; classification page 4 of 6225/14; and Location 20621, containing 301a. 1r. 17p., at 7s. per acre; classification page 6 of 6227/14; subject to the condition that the poison must be eradicated to the satisfaction of the Hon. the Minister for Lands before the Crown grant will issue; also subject to exemption from road rates for two years from the date of selection; being W. J. Oliver's forfeited Lease 55/1990.

Avon District (about 3½ miles South-West of Gabbin).

Corr. No. 767/14.

Open under Part V. (Plan 55/80, A3.)

Locations 20278 and 20279, containing 1,608a. 3r. 35p., also Location 20288, containing 589a. 2r. 29p.; priced at 6s. 9d. per acre, if selected together; classifications pages 12 and 13 of 6949/12, pages 92, 93, and 94 of 767/14, and page 6 of 5103/23 respectively; subject to Agricultural Bank, I.A.B., and wire netting mortgages; being B. C. Nilsson's forfeited Leases 36038/55 and 19628/68.

Avon District (about 16 miles East of Narembeen).

Corr. No. 1056/23.

Open under Part V. (Plan 5/80, E4.)

Locations 22853 and 23383, containing 999a. 2r. 2p., at 9s. 6d. per acre; classification page 4 of 1056/23; subject to the Agricultural Bank and I.A.B. mortgages, and to a cropping Lease, which expires on 28/2/36; being L. G. Schipp's forfeited Leases 40009/55 and 23365/74.

Ningham District (about 1½ miles North of Kalannie).

Corr. No. 4919/23.

Open under Part V. (Plan 65/80, B1.)

Location 2170, containing 1,000a. 2r. 24p., at 7s. 6d. per acre; classification page 3 of 4919/23; and Location 2374, containing 253a. 0r. 36p., at 7s. 9d. per acre; classification page 4 of 3095/26; subject to an Agricultural Bank and wire netting mortgage, and to the condition that the Government retains the right to resume for railway or other public purposes any land required, and no compensation to be given except for the actual value of any improvements that may be resumed; being D. N. Bussell's forfeited Leases 40826/55 and 21136/68.

Ningham District (about 3½ miles North-East of Wialki).

Corr. No. 4724/28.

Open under Part V. (Plan 66/80, F2 & 3.)

Location 3010, containing 2,029a. 0r. 22p., at 6s. per acre; classification page 30 of 5967/27; subject to an Agricultural Bank mortgage and to a cropping lease expiring on 28/2/1936; being R. Edmondson's forfeited Lease 68/1051.

## PERTH LAND AGENCY.

Peel Estate (near Balmanup).

Corr. No. 4248/30.

Open under Part V. of "The Land Act, 1933-34." (Plan Peel Estate.)

Lot 676, containing 62a. 3r. 11p.; purchase money—£204 3s. 3d.; first half-year's instalment as deposit—£2; half-yearly instalments over 29½ years, including interest:—to returned soldiers, at 4½ per cent.—£6 4s. 9d.; to civilians, at 6 per cent.—£7 7s. 7d.; subject to an Agricultural Bank mortgage and to the conditions applying to this Estate; being V. and C. Jeffrey and C. Zuino's forfeited Lease 55/1993.

Peel Estate (near Balmanup).

Corr. No. 1524/32.

Open under Section V of "The Land Act, 1933." (Plan Peel Estate.)

Lot 677, containing 71a. 2r. 13p.; price per acre—£1 15s.; purchase money—£125 5s. 4d.; first half-year's instalment as deposit—£2; half-yearly instalments over 29½ years, including principal and interest:—to returned soldiers, at 4½ per cent.—£3 16s. 4d.; to civilians, at 6 per cent.—£4 10s. 2d.; subject to an Agricultural Bank mortgage and to the conditions applying to this Estate; being H. M. Douglas' forfeited Lease 55/2463.

Victoria District (about seven miles North-West of Marchagee).

Corr. No. 716/33.

Open under Part V. (Plan 90/80, B & C2.)

Locations 8578 and 3294, containing 1,570a. 1r. 16p., at 7s. 9d. per acre: classification page 16 of 5653/26; subject to exemption from road rates for two years from date of selection; being F. Latham's forfeited Lease 68/3903.

#### RAVENSTHORPE LAND AGENCY.

Oldfield District (about eight miles North-West of Ravensthorpe).

Corr. No. 6067/28.

Open under Part V. (Plan 405/80, D & E4.)

Location 45, containing 796a. 0r. 32p., at 10s. 6d. per acre; classification page 18 of 311/15; subject to Agricultural Bank and wire netting mortgages and to mining conditions; being A. W. Archer's forfeited Lease 55/1539.

#### SOUTHERN CROSS LAND AGENCY.

Jilbadji District (about 10½ miles South-West of Marvel Loch).

Corr. No. 511/28.

Open under Part V. (Plan 23/80, E & F3.)

Location 466, containing 1,737a. 0r. 12p., at 9s. 9d. per acre; classification page 99 of 1071/28; subject to Agricultural Bank and I.A.B. Mortgages and to mining conditions; being A. C. Patterson's forfeited Lease 42664/55.

#### THURSDAY, 18th APRIL, 1935.

##### BRIDGETOWN LAND AGENCY.

Sussex District (near Abba River).

Corr. No. 251/31.

Open under Part V. (Plan 413C/40, F3.)

Location 1809, containing 102a. 1r. 12p., at 7s. 3d. per acre, excluding improvements; classification page 125 of File 251/31.

#### WEDNESDAY, 24th APRIL, 1935.

##### GERALDTON LAND AGENCY.

Victoria District (about 1½ miles North-West of Curara).

Corr. No. 4516/25.

Open under Part V. (Plan 156B/40, D2.)

Location 6700, containing 154 acres, at 8s. per acre; classification page 27 of 4516/25; subject to payment for improvements; being J. W. H. Ullrich's forfeited Lease 19536/68.

##### KATANNING LAND AGENCY.

Kojonup District (about 12½ miles South-West of Woodanilling).

Corr. No. 3746/28.

Open under Part V. (Plan 416B/40, D2.)

Location 8332, containing 6a. 1r., at £1 per acre; classification page 12 of 3746/28; and Location 7584, containing 16a. 0r. 39p., at £1 per acre; classification page 12 of 2698/20; subject to payment for improvements; being R. Borstel's forfeited Leases 57/243 and 38798/55.

##### NARROGIN LAND AGENCY.

Avon District (about 12½ miles East of Bullaring).

Corr. No. 3317/21.

Open under Part V. (Plan 377/80, D1.)

Location 21892, containing 513a. 0r. 22p., at 4s. 6d. per acre; classification page 4 of 3317/21; also Locations 19801 and 21829, containing 1,382 acres, at 7s. 3d. per acre; classification page 12 of 7801/20; subject to Agricultural Bank and I.A.B. mortgages, also to the condition that the poison must be eradicated to the satisfaction of the Minister for Lands before the Crown grant will issue; being A. E. Hartley's forfeited Leases 38754/55, 22178/74, and 13624/68.

Roe District (near Lake Varley).

Corr. No. 3231/28.

Open under Part V. (Plan 375/80, E3.)

Locations 1151 and 1775, containing 1,394a. 0r. 35p., at 13s. per acre; classifications pages 8 of 3264/27 and 40 of 3231/28; subject to Agricultural Bank and I.A.B. mortgages; being J. A. MacAskill's forfeited Leases 55/1112 and 74/310.

Roe District (near Lake Camm).

Corr. No. 3258/28.

Open under Part V. (Plan 389/80, A2.)

Locations 1661 and 1364, containing 1,000a. 1r. 16p., at 16s. per acre; classification page 2 of 583/28; subject to an Agricultural Bank mortgage; being O. Carter's forfeited Leases 55/1016 and 74/227.

##### NORTHAM LAND AGENCY.

Avon District (about 10 miles South-West of Gabbin).

Corr. No. 4286/21.

Open under Part V. (Plan 55/80, A4.)

Location 14579, containing 160 acres, at 12s. per acre; classification page 30 of File 4286/21; also Locations 14580 and 14578, containing 981 acres, at 9s. 6d. per acre; classification pages 11 and 12 of File 6921/21; subject to Agricultural Bank, I.A.B., and wire netting mortgages, and to a grazing lease expiring on the 30th June, 1935; being W. J. Hayden's forfeited Leases 12677/56 and 38897/55.

Avon District (about four miles South-West of Pantapin).

Corr. No. 336/35.

Open under Part V. (Plan 4/80, A4.)

Location 22113, containing 160a. 0r. 23p., at 13s. 6d. per acre; classification page 19 of 9724/13; subject to an Agricultural Bank mortgage; being D. J. Sullivan's cancelled application.

Avon District (about three miles South of Burracoppin)

Corr. No. 2281/33.

Open under Part V. (Plan 24/80, C1.)

Location 24803, containing 1,002a. 0r. 32p., at 4s. 6d. per acre; classification page 14 of 2281/33; subject to payment for improvements and to Goldfields Water Supply timber conditions; being H. A. White's forfeited Lease 68/3954.

Buckland Repurchased Estate (about seven miles East of Toodyay).

Corr. No. 4152/23.

Open under Part V. of "The Land Act, 1933-34," as modified by Part VIII. (Plan 27D/40, C3.)

Lot 21, containing 53a. 0r. 4p.; price per acre—£5 10s. 6d.; purchase money—£292 19s. 3d.; half-yearly instalments over first five years, interest only:—to returned soldiers, at 4½ per cent. per annum—£6 11s. 10d.; to civilians, at 6 per cent. per annum—£8 15s. 9d.; half-yearly instalments over balance (35 years), including principal and interest—to returned soldiers, at 4½ per cent. per annum—£8 3s. 4d.; to civilians, at 6 per cent. per annum—£9 15s. 4d.; Lot 25, containing 60a. 3r. 35p.; price per acre—£5 17s. 6d.; purchase money—£358 3s. 10d.; half-yearly instalments over first five years, interest only:—to returned soldiers, at 4½ per cent. per annum—£8 1s. 2d.; to civilians, at 6 per cent. per annum—£10 14s. 11d.; half-yearly instalments over balance (35 years), including principal and interest:—to returned soldiers, at 4½ per cent. per annum—£9 19s. 8d.; to civilians, at 6 per cent. per annum—£11 18s. 10d.; Lot 26, containing 58a. 2r. 4p.; price per acre—£5 13s.; purchase money—£330 13s. 4d.; half-yearly instalments over first five years, interest only:—to returned soldiers, at 4½ per cent. per annum—£7 8s. 10d.; to civilians, at 6 per cent. per annum—£9 4s. 5d.; to civilians, at 6 per cent. per annum—£11 0s. 6d.; Lot 27, containing 141a. 3r. 39p.; price per acre—£6 2s.; purchase money—£866 3s. 3d.; half-yearly instalments over first five years, interest only:—to returned soldiers, at 4½ per cent. per annum—£19 9s. 10d.; to civilians, at 6 per cent. per annum—£25 10s. 2d.; half-yearly instalments over balance (35 years), including principal and interest:—to returned soldiers, at 4½ per cent. per annum—£24 2s. 11d.; to civilians, at 6 per cent. per annum—£28 17s. 6d.; Lot 28, containing 131a. 1r. 30p.; price per acre—£5 18s. 6d.; purchase money—£778 15s. 5d.; half-yearly instalments



over first five years, interest only:—to returned soldiers, at 4½ per cent. per annum—£17 10s. 5d.; to civilians, at 6 per cent. per annum—£23 7s. 3d.; half-yearly instalments over balance (35 years), including principal and interest:—to returned soldiers, at 4½ per cent. per annum—£21 14s. 2d.; to civilians, at 6 per cent. per annum—£25 19s. 2d.; subject to an Agricultural Bank mortgage and cropping lease expiring 27/12/1935; being J. Biddle's forfeited Leases 20/2100, 20/2102, and 20/2175.

Ningham District (about 3½ miles North-West of Kirwan).

Corr. No. 6313/25.

Open under Part V. (Plan 65/80, A & B4.)

Locations 1388, 1390, and 2420, containing 1,999a. 1r. 26p.; subject to reclassification and pricing; subject also to an Agricultural Bank mortgage and to the Government retaining the right to resume for railway or other public purposes any land required, and no compensation to be given, except for the actual value of any improvements that may be resumed; being A. D. Hudson's forfeited Leases 19921/68 and 24873/74.

#### PERTH LAND AGENCY.

Jandakot A.A. District (about two miles South of Banjup).

Corr. No. 276/32.

Open under Part V. (Plan 341A/40, C2.)

Locations 386 and 387, containing 65a. 3r. 36p., at 14s. per acre; classification page 34 of 2035/23; subject to payment for improvements and to the condition that all marketable timber is reserved to the Crown; being C. B. Bateman's forfeited Lease 68/3406.

Peel Estate (near Balmanup).

Corr. No. 113/34.

Open under Part V. of "The Land Act, 1933-34." (Plan Peel Estate.)

Lot 681, containing 102a. 2r. 17p.; purchase money—£205 4s. 3d.; first half-yearly instalment as deposit—£2; half-yearly instalments over balance of term of 29½ years, including interest:—to returned soldiers, at 4½ per cent.—£6 5s. 7d.; to civilians, at 6 per cent.—£7 8s. 4d.; and Lot 790, containing 155a. 3r. 21p.; purchase money—£312; first half-yearly instalment as deposit—£2; half-yearly instalments over balance of term of 29½ years, including interest:—to returned soldiers, at 4½ per cent.—£9 11s. 4d.; to civilians, at 6 per cent.—£11 6s.; subject to an Agricultural Bank mortgage and to the conditions applying to this Estate; being H. W. Robins' cancelled application. This cancels the notice appearing in the *Government Gazette* of the 25th May, 1934, regarding the above blocks.

Melbourne District (about 14 miles South-East of Watheroo).

Corr. No. 1995/34.

Open under Part V. (Plan 63/80, F1 & 2.)

Locations 1997 and 1998, containing 1,274a. 1r. 29p., at £1 1s. 6d. per acre, including improvements; classification page 3 of 172/27; being D. L. Jones' cancelled application.

#### RAVENSTHORPE LAND AGENCY.

Oldfield District (about four and two miles respectively South-West of Ravensthorpe).

Corr. No. 1744/20.

Open under Part V. (Plan 420/80, E1.)

Location 122 containing 1,085a. 1r. 9p., at 11s. per acre; classification page 18 of 1744/20; and Location 113, containing 463a. 1r. 1p., at 8s. 3d. per acre; classification conditions; being E. P. Newton's forfeited Leases classification page 3 of 6065/19; subject to Agricultural Bank, I.A.B., and wire netting mortgages and to mining 12625/56 and 38558/55.

#### SOUTHERN CROSS LAND AGENCY.

Jilbadji District (about 12½ miles South of Moorine Rock).

Corr. No. 4051/27.

Open under Part V. (Plan 23/80, C2.)

Location 255, containing 1,052a. 0r. 14p., at 8s. per acre; classification page 22 of 4051/27; subject to an Agricultural Bank mortgage and to mining conditions, and to a cropping lease expiring on 28/2/37; being J. MacCann's forfeited Lease 42638/55.

Yilgarn District (about 3½ miles South-East of Campion).

Corr. No. 3797/23.

Open under Part V. (Plan 35/80, D1.)

Location 237, containing 719a. 3r. 29p., at 11s. per acre; classification page 17 of 2751/23 and page 56 of 3797/23; subject to Agricultural Bank and I.A.B. mortgages, also mining conditions; being P. W. Hall's cancelled application.

Yilgarn District (about eight miles South-East of Campion).

Corr. No. 3816/23.

Open under Part V. (Plan 35/80, D2.)

Location 244, containing 998a. 2r. 9p., at 9s. per acre; classification page 24 of 2751/23 and 37 of 3816/23; subject to Agricultural Bank, I.A.B., and wire netting mortgages, and to mining conditions, also to an Agricultural Bank cropping lease expiring on 28/2/1936; being W. A. Graham's forfeited Lease 40338/55.

#### WAGIN LAND AGENCY.

Roe District (about 12½ miles South-East of Newdegate).

Corr. No. 7445/22.

Open under Part V. (Plan 406/80, B & C1.)

Locations 83 and 629, containing 1,161a. 0r. 35p., at 12s. per acre; classification page 3 of 4521/22 and page 20 of 7445/22; also Location 84, containing 2,302a. 3r. 37p., at 7s. per acre; classification page 4 of 4521/22 and page 10 of 3190/23; subject to Agricultural Bank, I.A.B. and wire netting mortgages; being G. S. Brownfield's forfeited Leases 39758/55, 23155/74, and 16786/68.

FRIDAY, 26th APRIL, 1935.

#### BRIDGETOWN LAND AGENCY.

Sussex District (about two miles North-East of Karridale Siding).

Corr. No. 376/31.

Open under Part V. (Plan 440D/40, B4.)

Location 2603, containing 553a. 1r. 19p., at 7s. per acre; classification page 5a of 376/31; subject to payment for improvements and to the condition that all marketable timber is reserved to the Crown; being R. Robson's forfeited Lease 68/3212.

Sussex District (about 7½ miles South-East of Busseton).

Corr. No. 835/09.

Open under Part V. (Plan 413C/40, E3.)

Location 803, containing 160 acres, at 10s. per acre; classification page 20 of File 835/09; subject to payment for improvements; being C. R. Robertson's forfeited Lease 12106/74. This cancels the notice appearing in the *Government Gazette* dated 22/3/1935 relating to this block.

WEDNESDAY, 1st MAY, 1935.

#### BEVERLEY LAND AGENCY.

Avon District (about 4½ miles South-East of South Kuminin).

Corr. No. 3661/28.

Open under Part V. (Plan 345/80, B2.)

Location 23497, containing 2,579a. 3r. 2p.; subject to pricing; classification page 11 of 3661/28; subject to payment for improvements; being O. E. Parkin's forfeited Lease 68/1014.

Avon District (about four miles East of Brookton).

Corr. No. 4693/25.

Open under Part V. (Plan 343D/40, B4.)

Location 23803, containing 15a. 3r. 28p., at 10s. per acre; classification page 4 of 4693/25; being E. T. Quinn's forfeited Lease 19728/68.

#### BUNBURY LAND AGENCY.

Harvey A.A. District (about three miles South-West of Wagerup).

Corr. No. 2578/22.

Open under Part V. (Plan 393A/40, B & C2.)

Location 258, containing 162a. 2r., at £1 12s. 6d. per acre; classification page 55 of 2578/22; subject to payment for improvements; being C. Donovan's forfeited Lease 40762/55.

## GERALDTON LAND AGENCY.

Victoria District (about two miles North-East of Beatty Siding).

Corr. No. 790/34.

Open under Part V. (Plan 156B/40, E & F1.)

Location 7038, containing 4,722a. 0r. 34p., at 2s. per acre; classification page 12 of 6329/19; subject to an Agricultural Bank mortgage; being W. T. Rowland's forfeited Lease 348/407.

## KATANING LAND AGENCY.

Kojonup District (about 1½ miles South of Kwobrup).

Corr. No. 3006/13.

Open under Part V. (Plan 417/80, D & E 1 & 2.)

Location 6795, containing 578 acres, at 2s. per acre; classification page 37A of 3006/13; and Location 6793, containing 138¼ acres, at 7s. per acre; classification page 1 of 9262/12; subject to an Agricultural Bank mortgage and to a grazing lease expiring on 1/1/36; being W. Gill's forfeited Leases 8464/68, 19363/74, and 33352/55.

Wellington District (about four miles South-West of Mudiarrup).

Corr. No. 7291/20.

Open under Part V. (Plan 415B/40, E1 & 2.)

Location 3439, containing 1,326a. 0r. 13p., at 4s. 3d. per acre; classification page 6 of 7291/20; subject to payment for improvements and to timber conditions; being R. J. H. Palmer's forfeited Lease 14458/68.

## NARROGIN LAND AGENCY.

Avon District (about 12½ miles North-West of Gnarming).

Corr. No. 494/24.

Open under Part V. (Plans 344/80, E4; 377/80, E1.)

Location 19825, containing 1,153a. 3r. 38p.; subject to classification and pricing; also subject to exemption from road board rates for two years from date of selection; being R. R. Treasure and J. S. Brasington's forfeited Lease 17591/68.

## NORTHAM LAND AGENCY.

Avon District (about 9½ miles South-East of Trayning).

Corr. No. 6/18.

Open under Part V. (Plan 34/80, C3.)

Location 11918, containing 1,074 acres, at 6s. per acre; and Location 11913, containing 588 acres, at 9s. per acre; classifications page 58 of 5780/08, Vol. 1; subject to Agricultural Bank, I.A.B., and wire netting mortgages; being D. MacLennan's forfeited Lease 10392/68.

Avon District (about four miles South-West of Campion).

Corr. No. 2028/34.

Open under Part V. (Plan 35/80, B & C1.)

Location 15396, containing 738 acres, at 4s. per acre; classification page 113 of 6840/09, Vol. 2, and page 13 of 2028/34; subject to an Agricultural Bank and I.A.B. mortgage, and to the Government retaining the right to resume for railway or other public purposes any land required, and no compensation to be given for resumption, except for the actual value of any improvements that may be resumed; being F. S. Read's cancelled application.

Avon District (about 7¼ miles South-East of Wogarl Siding).

Corr. No. 3866/25.

Open under Part V. (Plan 5/80, D.E3.)

Locations 24130 and 25574, containing 1,000a. 1r. 19p., at 9s. per acre; classification page 3 of 5118/23; subject to an Agricultural Bank mortgage; being H. Colgan's forfeited Leases 41635/55 and 24797/74.

## PERTH LAND AGENCY.

Melbourne District (about 13½ miles West of Moora).

Corr. No. 4896/24.

Open under Part V. (Plan 58/80, A1.)

Location 3139, containing 641a. 3r. 30p., at 6s. 3d. per acre; classification page 3 of 4896/24; subject to payment for improvements and to the Government retaining the right to resume for railway or other public purposes any land required, and no compensation to be given, except for the actual value of any improvements that may be resumed; being M. W. Roberts' forfeited Lease 41449/55.

## SOUTHERN CROSS LAND AGENCY.

Jilbadji District (about 10½ miles South-East of Moorine Rock).

Corr. No. 3798/30.

Open under Part V. (Plan 23/80, D1.)

Location 363, containing 1,319a. 3r. 25p., at 7s. per acre; classification page 93 of 5001/22; subject to an I.A.B. mortgage and to mining conditions; being S. R. Grout and J. W. Spencer's forfeited Lease 55/1987.

Yilgarn District (about eight miles South-East of Warrachuppin).

Corr. No. 160/35.

Open under Part V. (Plan 35/80, F1.)

Location 316, containing 100a. 0r. 30p., at 10s. per acre; classification page 11 of 478/26; subject to Agricultural Bank and I.A.B. mortgages, to mining conditions, and to the right of the Government to resume any land for railway or other public purposes, and no compensation to be made, except for the actual value of any improvements that may be resumed; also subject to a cropping lease expiring on 28/2/1936; being R. A. Buckley's cancelled application.

Yilgarn District (about four miles South-East of Warrachuppin).

Corr. No. 1663/26.

Open under Part V. (Plan 35/80, E & F1.)

Location 329, containing 1,000a. 1r. 12p., at 10s. per acre; classification page 20 of 478/26; subject to an Agricultural Bank mortgage, to cropping leases expiring on 28/2/37, and to the Government retaining the right to resume for railway or other public purposes any land required, and no compensation to be given, except for the value of the improvements that may be resumed, also subject to mining conditions; being R. L. Alcorn's forfeited Lease 41842/55.

## WAGIN LAND AGENCY.

Roe District (about 6½ miles South-East of Newdegate).

Corr. No. 7557/22.

Open under Part V. (Plans 406/80, C1; 388/80, B & C4.)

Locations 93 and 647, containing 887a. 3r. 10p., at 12s. per acre; and Location 94, containing 1,125a. 3r. 12p., at 9s. 6d. per acre; classifications pages 3 and 4 of 5307/22; subject to Agricultural Bank and wire netting mortgages; being D. J. T. Taylor's forfeited Leases 39798/55, 23194/74, and 40653/55.

Roe District (near Lake Pallarup and Mt. Madden).

Corr. No. 3313/28.

Open under Part V. (Plan 405/80, C1.)

Location 1585, containing 1,038a. 1r. 15p., at 15s. per acre; classification page 8 of 438/28; subject to Agricultural Bank and I.A.B. mortgages and to mining conditions; being A. Bagshaw's forfeited Lease 55/1044.

Williams District (about 13 miles North of Kuringup).

Corr. No. 284/21.

Open under Part V. (Plan 407/80, A2.)

Location 11306, containing 800 acres, at 11s. 6d. per acre; classification Lake Grace, Sheet 7; also Locations 11100 and 12472, containing 732 acres, at 7s. per acre; classification page 7 of 7143/13; subject to an Agricultural Bank mortgage; being C. F. Dorn's forfeited Leases 38487/55, 13522/68, and 22139/74.

W. P. ODELL,  
Under Secretary for Lands.

## THE ROAD DISTRICTS ACT, 1919-1934.

WHEREAS the SWAN Road Board, by resolution passed at a meeting of the Board, held at Midland Junction on or about the 21st day of January, 1935, resolved to open the road hereinafter described that is to say:—

4183/05.

No. 213: Regazettal of part:—A strip of land, one chain wide, commencing at the South-West corner of Swan Location 1355 and extending East inside and along its South boundary, and the Southernmost boundary of Location 1009 to the latter's South-East corner. (Plan 28/80, D4.)

WHEREAS the PRESTON Road Board, by resolution passed at a meeting of the Board, held at Donnybrook on or about the 13th day of October, 1934, resolved to open the road hereinafter described, that is to say:—  
3130/98.

No. 745: Widening:—

(a) That portion of Wellington Location 583 bounded by lines commencing at its North-West corner and extending (as shown on Diagram No. 53904) North-Eastward along part of its North-Western boundary for a distance of 2 chains 34.7 links; thence 232deg. 52min. 1 chain 57 links and 212deg. 39min. 1 chain 66.8 links to its West boundary and North along said West boundary to the starting point.

(b) That portion of Wellington Location 3122 bounded by lines commencing on the Southern side of the present road in the said location 9 chains 21.1 links from its intersection with its West boundary and extending (as shown on Diagram No. 53905) 68deg. 44min. 4 chains 55.8 links, 135deg. 28min. 5 chains 54.1 links, 299deg. 4min. 5 chains 57 links, and 262deg. 51min. 3 chains 29.3 links to the starting point.

(c) That portion of Wellington Location 3122 bounded by lines commencing on the Northern side of the present road in the said location 68.3 links from its East boundary and extending (as shown on Diagram No. 53905) 272deg. 21min. 1 chain 36.9 links, 305deg. 56min. 3 chains 60.9 links; thence 116deg. 52min. 4 chains 80.8 links to the starting point.

(d) That portion of Preston Agricultural Area Lot 34 bounded by lines commencing on the Northern side of the present road in the said lot at its junction with the East side of Road No. 6098 and extending (as shown on Diagram No. 53906) 83deg. 8 chains 15.4 links, 251deg. 47min. 3 chains 38.6 links, and 270deg. 48min. 4 chains 88 links to the starting point. (Plan 414A/40, C1.)

WHEREAS the YORK Road Board, by resolution passed at a meeting of the Board, held at York on or about the 13th day of August, 1934, resolved to open the road hereinafter described, that is to say:—

733/98.

No. 822: Widening of part:—All that portion of Avon Location B bounded by lines commencing on the Western side of the present road 71.5 links from the Southern boundary of said location and extending (as shown on Diagram No. 58312) 334deg. 58min. 2 chains 30.7 links and 314deg. 47min. 3 chains 29.8 links along said side of road; thence 138deg. 43min. 3 chains 26.8 links and 149deg. 19min. 2 chains 27.6 links to the starting point. (Plan 2B/40, E1.)

WHEREAS the WEST ARTHUR Road Board, by resolution passed at a meeting of the Board, held at Darkan on or about the 20th day of September, 1934, resolved to open the road hereinafter described, that is to say:—  
619/33.

No. 2109: Widening:—That portion of Wellington Location 1670 bounded by lines commencing on the Southern side of the present road 2 chains 23.2 links from its junction with the Western side of the Collier-Narrogin Railway Reserve and extending (as shown on O.P. No. 5174) 267deg. 57min. 4 chains 53.8 links, 241deg. 4min. 1 chain 78.8 links to a South-Eastern side of the present road; thence North-Eastward and Eastward along said sides of the present road to the starting point. (Plans 410D/40, C3, and 410C/40, D3.)

WHEREAS the NORTHAM Road Board, by resolution passed at a meeting of the Board, held at Northam on or about the 19th day of January, 1935, resolved to open the road hereinafter described, that is to say:—

7289/04.

No. 2128: Deviation:—A strip of land, one chain wide, leaving the present road at its junction with Road No. 1146 in Meenaar Townsite Reserve and extending South-Westward through said Townsite Reserve to the Northern side of the Railway deviation in same; thence South-Eastward to rejoin the old road. (Plan Meenaar Townsite.)

WHEREAS the BELMONT PARK Road Board, by resolution passed at a meeting of the Board, held at Belmont Park on or about the 20th day of February, 1935, resolved to open the road hereinafter described, that is to say:—

10860/06.

No. 2685: Mathison Avenue (widening of part):—All that portion of the Perth Racecourse Railway Reserve bounded by lines commencing at the junction of the North-Western side of Mathison Avenue with a North-Eastern side of Hardey's Road and extending North-Westward along said side of Hardey's Road for a distance of about 1 chain 25 links; thence North-Eastward parallel to the railway centre line for a distance of about 7 chains to the North-Western side of Mathison Avenue; thence South-Westward along said side of Mathison Avenue to the starting point. (Plan 1D/20, N.E.)

WHEREAS the DUMBLEYUNG Road Board, by resolution passed at a meeting of the Board, held at Dumbleyung on or about the 7th day of April, 1934, resolved to open the road hereinafter described, that is to say:—

6311/10.

No. 3592, Widening:—The triangular portion of Williams Location 7989 bounded by lines commencing at its South-East corner and extending (as shown on Diagram No. 55742) South-Eastward along part of its Southern boundary for a distance of 91.1 links; thence 13deg. 48 min. 3 chains 56.7 links to its East boundary and South along part of its East boundary to the starting point. (Plan 408A/40, B2.)

WHEREAS the CUE Road Board, by resolution passed at a meeting of the Board, held at Cue on or about the 23rd day of February, 1935, resolved to open the road hereinafter described, that is to say:—

8896/09.

No. 3679: Deviation:—A strip of land, one chain wide, leaving the present road at its intersection with the Eastern boundary of Reserve No. 17708 and extending Eastward through Pastoral Lease No. 2041/96 to Road No. 459 in the latter. (Plan 221/80, A4.)

WHEREAS the GOOMALLING Road Board, by resolution passed at a meeting of the Board, held at Goomalling on or about the 14th day of November, 1934, resolved to open the road hereinafter described, that is to say:—

13706/08.

No. 3795: Extension and widening of parts:—A strip of land, one chain wide, (widening in Avon Location 9107, as shown O.P. 4758), leaving the present road on the South-West boundary of Location 5387 opposite the East corner of Location 9107 and extending (as surveyed) South-Westward and North-Westward along the South-Eastern and South-Western boundaries of the last-mentioned location to its West corner; thence South-Westward and Westward along part of the South-Eastern boundary of Location 3602 and through Location 9579 to a surveyed road on the latter's West boundary.

Also that portion of Location 2593 bounded by lines commencing at its North corner and extending (as shown said O.P.) South-Eastward 1 chain along its North-Eastern boundary; thence 289deg. 25min. 1 chain 41.4 links to its North-Western boundary and along it North-Eastward to the starting point.

And that portion of Location 3805 bounded by lines commencing at its South corner and extending (as shown said O.P.) North-Westward, 1 chain along its South-Western boundary; thence 109deg. 25min. 1 chain 41.4 links to its South-Eastern boundary and along it South-Westward to the starting point.

And that portion of Location 5387 bounded by lines commencing at a Northern corner of same opposite, the Western corner of Location 3805, and extending (as shown said O.P.) South-Eastward 1 chain along its most Easterly North-East boundary; thence 289deg. 25min. 1 chain 41.4 links to a North-Western boundary of said Location 5387 and along it North-Eastward to the starting point. (Plan 32C/40, D & E3.)

WHEREAS the DUMBLEYUNG Road Board, by resolution passed at a meeting of the Board, held at Dumbleyung on or about the 9th day of December, 1933, resolved to open the road hereinafter described, that is to say:—

6311/10.

No. 4211: Widening:—That portion of Williams Location 5906 bounded by lines commencing at its South-East corner and extending (as shown on Diagram No. 55728) West along part of its South boundary for a distance of 2 chains 24.9 links; thence 44deg. 5min. 1 chain 12 links, 29deg. 32min. 1 chain 59.1 links, and 13deg. 3min. 3 chains 4.8 links to its East boundary; thence South along part of said East boundary to the starting point. (Plan 408A/40, B1 & 2.)

WHEREAS the WILLIAMS Road Board, by resolution passed at a meeting of the Board, held at Williams on or about the 31st day of July, 1934, resolved to open the road hereinafter described, that is to say:—

1037/14.

No. 5070: Addition:—Portion of Williams Location 4525 and portion of the closed road passing along its North-East boundary, bounded by lines commencing on the South boundary of said location 98.4 links West from its South-East corner and extending (as shown Diagram 55736) 48deg. 25min. 1 chain 47.6 links, 7deg. 67.9 links, 150deg. 6min. 1 chain 90.7 links; thence 270deg. 2 chains 13.7 links to the starting point. (Plan 410B/40, F1.)

WHEREAS the MORAWA Road Board, by resolution passed at a meeting of the Board held at Morawa on or about the 21st day of September, 1933, resolved to open the road hereinafter described, that is to say:—

4223/29.

No. 8642: Extension:—A strip of land, one chain wide (widening at the South-Western corner of Victoria Location 7951 and at its terminus), leaving the present road at the South-East corner of Victoria Location 8236 and extending South to 100.2 links from the North-West corner of Location 6228; thence (as shown on Diagram No. 58281) East inside and along the North boundary of said Location 6228 and through Location 6305 to a surveyed road on its East boundary. (Plan 122/80, D & E1.)

WHEREAS the CHITTERING Road Board, by resolution passed at a meeting of the Board, held at Moolibeen on or about the 7th day of March, 1935, resolved to open the road hereinafter described, that is to say:—

6761/12.

No. 9415: Deviation:—A strip of land, one chain wide, leaving the present road at the North-West corner of Lot M1891 of Swan Location 1372 (L.T.O. Diagram No. 9665) and extending East outside and along the North boundary of said Lot to Road No. 67 at its North-East corner. (Plan 31/80, E4.)

WHEREAS the SUSSEX Road Board, by resolution passed at a meeting of the Board, held at Busselton on or about the 13th day of February, 1935, resolved to open the road hereinafter described, that is to say:—

370/35.

No. 9431: North Street:—A strip of land, one chain wide, leaving Beach Road at the South-East corner of Lot 13 of Dunsborough Sub. Lot 7 and extending North (as shown on L.T.O. Plan No. 5135) to the North side of Gibney Street; thence following Lot 32 of Dunsborough Sub. Lot 8 to a right-of-way on its North boundary. (Plans Dunsborough Townsite.)

WHEREAS the MOUNT MARSHALL Road Board, by resolution passed at a meeting of the Board, held at Beneubbin on or about the 3rd day of July, 1934, resolved to open the road hereinafter described, that is to say:—

1403/34.

No. 9452: A strip of land, one chain wide (widening at its terminus), leaving Road No. 9134 at the South-West corner of Ninghan Location 1455 and extending North along its West boundary and part of the West boundary of Location 1460 to the North-East

corner of Location 1461; thence (as shown Diagram No. 58330) North and North-Eastward along an East boundary of and through Location 2997 to a surveyed road on its Northern boundary, near the South-West corner of Location 3000. (Plan 66/80, A2.)

WHEREAS the MOUNT MARSHALL Road Board, by resolution passed at a meeting of the Board, held at Beneubbin on or about the 3rd day of July, 1934, resolved to open the road hereinafter described, that is to say:—

1403/34.

No. 9453: A strip of land, one chain wide (widening at its terminus, as shown Diagram 58330), leaving a surveyed road at the North-West corner of Ninghan Location 1321 and extending East along its North boundary and the North boundary of Location 1461 to Road No. 9452 at the latter's North-East corner. (Plan 66/80, A2.)

WHEREAS the TAMBELLUP Road Board, by resolution passed at a meeting of the Board, held at Tambellup on or about the 11th day of July, 1934, resolved to open the road hereinafter described, that is to say:—

2292/15.

No. 9454: A strip of land, one chain wide, leaving Road No. 2986 at the South-East corner of Plantagenet Location 3674 and extending North along its East boundary and outside and along the Easternmost boundary of Location 4371 and continuing North to a surveyed road near the West boundary of Location 4373. (Plan 436D/40, C3.)

WHEREAS the WEST KIMBERLEY Road Board, by resolution passed at a meeting of the Board, held at Derby on or about the 15th day of September, 1933, resolved to open the road hereinafter described, that is to say:—

5908/21.

No. 9455: A strip of land, one chain wide, leaving a surveyed road on the North-Eastern boundary of Knowles A.A. Lot 22 and extending (as shown on Plan No. 4571) in a general South-Easterly direction passing through the said lot and Lots 30, 38, 39, 46, 52, 58, 59, 60, 66, 67 and 73 to a surveyed road on the South boundary of the last-mentioned lot; thence East (as surveyed) 2 chains wide along part of the North boundary of Lot 78 to its North-East corner; thence South along the East boundary of Lot 78 and the East boundaries of Lots 84, 89, 138 and 99 to the South-East corner of the last-mentioned lot; thence in a South-Westerly direction, one chain wide, to and through Reserve No. 1325 to Road No. 219, about 20 chains Southward of Nobby's Well in the said Reserve. (Plan Knowlesley Agricultural Area and 135/300.)

WHEREAS the KOORDA Road Board, by resolution passed at a meeting of the Board, held at Koorda on or about the 20th day of November, 1934, resolved to open the road hereinafter described, that is to say:—

2576/34.

No. 9456:—A strip of land, one chain wide, leaving a surveyed road at the North-East corner of Reserve No. 14059 and extending South-Westward through said Reserve and Reserve No. 16040 to a Main Road Department centre line road survey in the latter Reserve; thence in a South-Westerly and Westerly direction following the said centre line survey through Reserves 16940 and 9281 to a level crossing over the Wyalkatchem Mount Marshall Railway Reserve. (Plan 56C/40, E4.)

WHEREAS the QUAIRADING Road Board, by resolution passed at a meeting of the Board, held at Quairading on or about the 12th day of March, 1935, resolved to open the road hereinafter described, that is to say:—

2815/21.

No. 9457: A strip of land, one chain wide, leaving a surveyed road on the South boundary of Avon Location 1752I near the North-West corner of Location 25881 and extending North through the former location and along an East boundary of same to its North-East corner; thence East one chain; thence North along part of the West boundary of Location 13231 to its North-West corner. (Plan 343B/40, D1.)

WHEREAS the DUMBLEYUNG Road Board, by resolution passed at a meeting of the Board, held at Dumbleyung on or about the 9th day of December, 1933, resolved to open the roads hereinafter described, that is to say:—

6311/10.

No. 9458:—A strip of land, commencing two chains wide, widening in part and narrowing at its terminus, leaving Road No. 3592 at the North-Eastern corner of Williams Location 6709 and extending (as shown on Diagram No. 55742) Southward along part of the Eastern boundary of said location to said road No. 3592.

No. 9459:—A strip of land, commencing one chain wide and widening in part, leaving Road No. 4211 on a North boundary of Williams Location 5915 6 chains 1.4 links from its Westernmost boundary and extending (as shown on Diagram No. 55728) South-Westward through said location to Road No. 3592 on its Westernmost boundary. (Plan 408A/40, B1 & 2.)

WHEREAS the PRESTON Road Board, by resolution passed at a meeting of the Board, held at Donnybrook on or about the 13th day of October, 1934, resolved to open the road hereinafter described, that is to say:—

3130/98.

No. 9460:—A strip of land, one chain wide, leaving Road No. 745 at a level crossing in Preston Agricultural Area Lot 34 and extending (as shown on Diagram No. 53906) Eastward along the Northern side of said railway reserve, passing through Lots 34, 309, and 35 to said Road No. 745 at a level crossing in the last-mentioned lot. (Plan 414A/40.)

WHEREAS the WEST ARTHUR Road Board, by resolution passed at a meeting of the Board, held at Darkan on or about the 20th day of September, 1934, resolved to open the road hereinafter described, that is to say:—

619/33.

No. 9461:—A strip of land, one chain wide (widening on the Northern boundary of Wellington Location 2080), commencing on the Eastern side of the Collie-Narrogin Railway Reserve in Wellington Location 1670 and extending (as shown on O.P. No. 5174) North-Eastward through said location and Location 3502 and through and along the Northern boundary of Location 2080 and along the Northern boundaries of Locations 2201 and 2292 and the Southern side of Railway Reserve to and through Bulading Townsite Reserve to Road No. 7508 in the last-mentioned. (Plans 410D/40, C2, and 410C/40, D3.)

And whereas His Excellency the Lieutenant-Governor, pursuant to Section 17 of "The Public Works Act, 1902," by notices published in the *Government Gazette*, declared that the said lands had been set apart, taken, or resumed for the purpose of the said roads, and that plans of the said lands might be inspected at the Department of Lands and Surveys, Perth.

And whereas the said Boards have caused a copy of the said notices to be served upon the owners and occupiers of the said lands resident within the State, or such of them as can with reasonable diligence be ascertained, either personally or by registered letter posted to their last-named places of abode.

And whereas the Lieutenant-Governor in Executive Council has confirmed the said resolutions, it is hereby notified that the lines of communication described above are roads within the meaning of "The Road Districts Act, 1919," subject to the provisions of the said Act.

Dated this 12th day of April, 1935.

W. P. ODELL,

Under Secretary for Lands.

#### THE ROAD DISTRICTS ACT, 1919-1934.

WHEREAS W. E. A. and E. J. Heal, G. J. C. Gill, and D. A. and T. Robins, being the owners of land over or along which the undermentioned road in the BEVERLEY Road District passes, have applied to the Beverley Road Board to close the said road, which is more particularly described hereunder, that is to say:—

1377/34.

B. 401:—The surveyed road along the South-Western boundaries of Avon Locations 13837 to 13840 inclusive

and 13848; from Road No. 375 at the North-West corner of the first-mentioned location to a surveyed road at the South corner of the last-mentioned location. (Plan 3D/40, A & B4.)

WHEREAS L. E. Snooke, R. L., R. A., C. A., K. W., and J. Baxter, being the owners of land over or along which the undermentioned road in the MECKERING Road District passes, have applied to the Meckering Road Board to close the said road, which is more particularly described hereunder, that is to say:—

2851/23.

M. 337:—The surveyed road along the North and part of the East boundaries of Avon Location 5003, and a North boundary of Location 21636; from a surveyed road near the North-West corner of the former location, to Road No. 2456 at the South-East corner of Location 22524. (Plan 26D/40, C3.)

WHEREAS The Minister for Lands, being the owner of land over or along which the undermentioned road in the MARRADONG Road District passes, has applied to the Marradong Road Board to close the said road, which is more particularly described hereunder, that is to say:—

2884/33.

M. 338:—The surveyed road passing along part of the North boundary of Avon Location 24537; from its North-West corner, to the South-East corner of Location 15433. (Plan 379D/40, C4.)

WHEREAS The Minister for Lands, being the owner of land over or along which the undermentioned road in the MINGENEW Road District passes, has applied to the Mingenew Road Board to close the said road, which is more particularly described hereunder, that is to say:—

513/95, Vol. 2.

M. 339:—The whole of Queen Street in the Mingenew Townsite; from the North-East corner of Lot 35 to the South-East corner of Lot 36. (Plan: Mingenew Townsite.)

WHEREAS The Minister for Lands, being the owner of land over or along which the undermentioned road in the PLANTAGENET Road District passes, has applied to the Plantagenet Road Board to close the said road, which is more particularly described hereunder, that is to say:—

4221/01.

P. 330:—That portion of Road No. 2316 leaving road No. 5299 on the West boundary of Plantagenet Location 4835 and extending South-Eastward through said location and continuing to Kainerdyip Lake. (Plan 445/80, C4.)

WHEREAS H. C., M. S., B. J., and G. E. Gentle; J. and R. Endersby; W. H. and T. F. Robinson, and I. B. Allen, being the owners of land over or along which the undermentioned road in the YORK Road District passes, have applied to the York Road Board to close the said road, which is more particularly described hereunder, that is to say:—

2011/34.

Y.55:—The surveyed road along the South-Eastern boundaries of Caljie Agricultural Area Lots 36, 14, and 16; from the Southern corner of the first-mentioned lot to a surveyed road at the Eastern corner of the last-mentioned lot. (Plan 2B/40, F1.)

And whereas such applications have been duly published in the *Government Gazette*:

And whereas the said Boards have assented to the said applications:

And whereas the Lieutenant-Governor in Executive Council has confirmed the said assents:

It is hereby notified that the said Roads are closed.

Dated this 12th day of April, 1935.

W. P. ODELL,  
Under Secretary for Lands.

## THE ROAD DISTRICTS ACT, 1919-1934.

Department of Lands and Surveys,  
Perth, 12th April, 1935.

IT is hereby declared that the undermentioned lands have been set apart, taken, or resumed under Section 17 of "The Public Works Act, 1902," for the purpose of new Roads, that is to say:—

## Upper Blackwood.

6212/96.

No. 2070: Widening:—That portion of Nelson Location 2689 bounded by lines commencing at its South-East corner and extending (as shown on Diagram No. 53910) Westward along part of its Southern boundary for a distance of 80 links; thence 20deg. 53min. 2 chains 23.1 links to its East boundary and South along part of said East boundary to the starting point.

12.7p. being resumed from Nelson Location 2689. (Plans 415D/40, A4, and 438A/40, A1.)

## Mount Margaret.

2168/34.

No. 3899: Extension:—A strip of land, one chain wide, leaving the present road at the One-Mile Peg on the Burtville Road and extending in a South-Easterly direction (as shown O.P.'s Weld 2, 3, and 14), passing through Reserve No. 6884, Pastoral Lease 1002/97, Burtville State Forest, Pastoral Lease 395/568, and Reserve No. 8117 to the Three-Mile Peg (as shown on said O.P. Weld 14). (Plans 44/300 and 43/300.)

## Northam and Meckering.

2756/33.

No. 4427: Extension (Widening in parts):—A strip of land, one chain wide, leaving the present road at the Western corner of Avon Location 2325 and extending North-Westward through the said location and Northward along part of the Eastern boundary of Location 4021 to the latter's Northern corner; thence Westward inside and along the Northern boundary of said Location 4021 to a surveyed road at its Western corner.

5a. 1r. 22p. being resumed from Avon Location 4021. 8p. being resumed from Avon Location 2687. (Plan 27B/40, F2.)

## Mount Margaret.

2168/34.

No. 9462:—A strip of land, one chain wide, commencing at the Eastern corner of Mt. Morgans Townsite Reserve and extending (as shown O.Ps. Weld 8, 9, and 10) in a North-Easterly direction, passing through Reserves Nos. 6999, 12673, Forestry Reserve 1/25, Pastoral Lease 1018/97, 1001/97, Reserve No. 6883, along the Southern boundary of Reserve No. 9590 to Augusta Street in Laverton Townsite at the North-West corner of Reserve No. 7420, and continuing along Augusta Street to the Western side of the Laverton-Malcolm Railway Reserve, commencing again on the Eastern side of the Railway Reserve, continuing North-Easterly following a traverse line (as shown O.Ps. 4679, 4680, and 4681), through Reserves Nos. 6884, 9507, Pastoral Lease 1002/97, Burtville State Forest Reserve No. 17964, Pastoral Leases 988/97, 395/525, 395/524, 395/480, 395/481, late Pastoral Lease 3488/97, Pastoral Lease 3570/97, and late Pastoral Lease 3259/97 to Survey Mark F.Y. 15, near Rutter's Soak. (Plans 43, 44, 851/300, and Laverton Townsite.)

No. 9463:—A strip of land, one chain wide, leaving Road No. 9462 in Pastoral Lease 395/524, near Point Kidman, and extending Easterly and North-Easterly following a traverse line (as shown O.Ps. 4679, 4680, and 4683), passing through said Lease and Pastoral Leases 395/480, 395/486, late Pastoral Lease 3549/97, Pastoral Lease 395/485, late Pastoral Leases 3638/97 and 3488/97 to Survey Mark F.Y. 202, near Point Salvation (Plan 44/300.)

No. 9464:—A strip of land, one chain wide, commencing on the South boundary of Laverton Townsite Reserve and extending (as shown O.P. Weld 4) Southward through Reserves Nos. 6884 and 10102, Pastoral Lease 1002/97, Reserve No. 8050, to Argent Street in the Euro Townsite; thence Southward to and through Pastoral Lease 395/566 to the Homestead therein. (Plan 43/300.)

No. 9465:—A strip of land, one chain wide, commencing on the Northern boundary of Laverton Town-

site Reserve and extending Northward passing through Reserve No. 6884 along the East boundary of Reserve No. 8386, through Pastoral Leases 871/97 and 1001/97, Reserve No. 6882, Pastoral Lease 872/97, Reserve No. 4771, Pastoral Lease 395/524, Reserve No. 8074, Pastoral Lease 395/474, Mt. Varden State Forest, through Reserve No. 9083 to Erlistoun in said Pastoral Lease 395/474, and continuing Northward (as shown on O.Ps. Nulin 6, 7, and 8) to and along the Western boundary of Reserve No. 13913, to and through Pastoral Lease 395/594 to the Southern boundary of Duketon Townsite in said Pastoral Lease 395/474, and continuing in said direction (150 links wide) along the Eastern boundaries of Duketon Lots 17 to 24 and 49 to 56 and (1 chain wide) to and through Pastoral Lease 3419/97 to Urairy Station Homestead the last-mentioned. (Plans 43/300, 52/300, and Duketon Townsite.)

No. 9466:—A strip of land, one chain wide, leaving Road No. 9465 about 20 chains Southward from Duketon in Pastoral Lease 395/594 and extending South-Westward and South-Eastward through the said lease via Patch Well and Bandy Homestead to rejoin Road No. 9465 in said lease about 50 chains Northward from the North boundary of Reserve No. 11743. (Plan 52/300.)

No. 9467:—A strip of land, one chain wide, leaving a surveyed road at the South-West corner of Duketon Lot 64 and extending North-Westward through Pastoral Lease 395/594 and Reserve No. 9881 to Survey Mark J.R. 94, near Millar Hill, in said lease. (Plan 52/300.)

No. 9468:—A strip of land, one chain wide, leaving Road No. 9465 in Reserve No. 6882 and extending North-Westward through said Reserve and Pastoral Leases 395/524, 2988/97, and 395/474 to Erlistoun Station Homestead in the last-mentioned lease. (Plan 43/300.)

Plans and more particular descriptions of the lands so set apart, taken, or resumed may be inspected at the Department of Lands and Surveys, Perth.

By order of His Excellency, the Lieutenant-Governor,

M. F. TROY,  
Minister for Lands.

## THE ROAD DISTRICTS ACT, 1919-1934.

## Closure of Road.

WE, M. Brand, C. L. Leverington, Rutledge & McAlinery and Andrews & Smith, and P. Otway, being the owners of land over or along which the portion of road hereunder described passes, have applied to the Yilgarn Road Board to close the said portion of road, viz:—

## Yilgarn.

2519/06.

Y.56:—That portion of Road No. 2598 leaving Road No. 4835 in Mining Lease 1497 and extending South-Eastward to the North-Western side of Road No. 4341 in Mining Lease 839. (Plans 23/80, F2, and 19/300.)

M. BRAND.  
C. L. LEVERINGTON.  
J. F. RUTLEDGE.  
J. P. McALINERY.  
B. SMITH.  
E. T. ANDREWS.  
P. OTWAY.

I, James Frederick Worthing, on behalf of the Yilgarn Road Board, hereby assent to the above application to close the road therein described.

J. F. WORTHING,  
Chairman Yilgarn Road Board.

6th April, 1935.

## BAYSWATER TOWN PLANNING SCHEME.

T.P.B. 448/33.

THE Hon. the Minister for Works, in pursuance of the powers conferred on him by Sections 7 and 8 of the Town Planning and Development Act, No. 39 of 1928, has approved of the Bayswater Town Planning Scheme and the Regulations thereunder, as hereinafter set forth.

## TOWN PLANNING AND DEVELOPMENT ACT, 1928.

Bayswater Town Planning Scheme and Regulations.

Works No. 1.

Zoning or districting the Road Board District for industrial, shopping and residential purposes, as shown on

Plan and described in the Schedule hereunder, and for the prohibition of buildings in low-lying areas until such land is drained or filled in.

#### Industrial Areas.

##### Regulation.

(a) No portion of the Road Board District shall be used for industrial purposes, except those lands coloured purple, and excepting the areas defined in the Schedule. Industrial purposes shall mean any work, manufactory, or industrial enterprise not included in a shopping or business area.

(b) No noxious trade as defined by the Health Act shall be established in any residential or shopping area, and shall be confined to the gazetted industrial area and in such location as the Road Board may deem best in the interests of the ratepayers and public health.

(c) Any noxious trade must provide for drainage disposal and the elimination of smoke and odours which the Road Board may consider detrimental to residential areas of the general amenity of the Road Board District.

(d) Where an industry is established at the date of the gazettal of the Town Planning Scheme, the land shall not be used for any other industrial purpose or change of purpose without the approval of the Road Board in terms of the Scheme.

#### Schedule of Industrial Areas.

##### Regulation.

1. All those lots on which industries are established at the date of gazettal of this scheme.

2. All lands bounded by purple line on plan as follows:—

3. Commencing at North-West corner of Lot 978, Deposited Plan 3263, Swan Location Q1; thence Eastward along Broadway to Walker Road following the District boundary Southward to the Railway line, continuing on boundary South of Railway line to Colwyn Street; thence along Colwyn Street Westward to River Road; thence North-West along River Road to Bassendean Road; South along Bassendean Road to Clavering Road; thence North-West along Clavering Road to Beechboro Road; thence North-West along Drynan Road to Rothbury Road; thence North along Rothbury Road continuing along the Western boundary of Lot 284 on Diagram 3346 to Sanderson Street; South-West along Sanderson Street to Beechboro Road and North-West along Beechboro Road to point of commencement.

4. Land comprised in Lot 506 on Deposited Plan 3403, Swan Location T, and owned by Mrs. Antoine F. Philliphoff, of Raleigh Street, Bayswater.

5. That unsubdivided portion of land bounded by Hardy Road, Wyatt Road, and Belmont Railway line, and owned by Aden & Co.

6. Land comprised in Lots 49 and 50 on Deposited Plan 240B, Swan Location W., and owned by Mrs. K. C. Nelson, of Hotham Street, Bayswater.

7. Land comprised in Lot 93 on Deposited Plan 1267, Swan Location W, and owned by J. Hextall, of Slade Street, Bayswater.

#### Residential Areas.

##### Regulation.

(a) All lots or land within the Road Board District not included in the industrial or shopping areas may be used for residential purposes: Provided not more than one dwelling is erected on an area of 6,000 square feet or under: Provided also, that where a subdivision or separate title has existed prior to the gazettal of the Scheme for lots of less than 6,000 square feet, the Road Board may permit the erection of single family dwellings, subject to Health and Building By-laws, and subject to any Regulations under the scheme.

(b) Churches, public buildings, or other institutional buildings may be erected in the residential area with the approval of the Road Board.

(c) No residential lot shall be built on to cover more than one-third of the area of such lot.

(d) No lot shall be built on where such land is below the seven feet contour as defined on the plan, unless:—

- (1) The land is drained to the satisfaction of the Road Board, and/or
- (2) The land is built up to the level of the crown of the road (whether existing or to be built) on which the lot fronts.

#### Shopping Areas Regulation.

(a) All those lots on which shops or businesses are erected at the date of gazettal of the scheme

(b) The whole of the frontages in South Crescent from Slade Street on the East to King William Street on the West; the whole of the frontages in King William Street from South Crescent to Murray Street on the West side and from South Crescent to Lot 36, Deposited Plan 2621 on the East side; the whole of the frontages in Slade Street from South Crescent to Lot 8 on Deposited Plan 3404 on the East side and from South Crescent to Lot 10, Deposited Plan 2621, Location U, on the West side, and frontage of Lots 4 and 5, Deposited Plan 4062, Location U; also Lots 77 and 78, Deposited Plan 2683, Location V, corner of Murray and Leake Streets; Lot 91, Deposited Plan 2683, Location V, corner of Murray and Milne Streets; the whole of the frontages on Guildford Road between Leake Street on the West to Wisbech Street on the East; the whole of the frontages in Guildford Road between Garratt Road and Crowther Street on the North and South sides of the road, and Lot 21 on Deposited Plan 2212, Location W, corner of Guildford Road and Garrett Road; the whole of the frontages in Guildford Road between Kenilworth and Grosvenor Streets.

Frontage to Lot 1, Diagram 2114, Location W, corner of Grafton Road and Cox Street; the whole of the frontages in Smeed Terrace from Coode to Drake Streets; the frontages to Lots 4 and 5, Diagram 471, Location U, in Coode Street; the frontages to Lots 6 and 7, Deposited Plan 2826, Location U, Copley Street; the frontage to Lot 7, Deposited Plan 2755, Location V, corner Lawrence and Arundel Streets.

The whole of the frontages in Beechboro Road from Drake Street to Foyle Street on the West side and from Foyle Street to Winifred Street on the East side. The frontage to Lot 1, Diagram 9174, Location Q1, Beechboro Road, and the frontage of Lot 1153, Deposited Plan 3401, Location T.

(c) The whole of the area described as industrial area in this scheme.

The shopping area may include any of the following uses:—

- (a) Any of the uses permitted in a residential area.
- (b) The following:—
  1. Theatre, hall, club or place of amusement.
  2. Office, bank, or hotel.
  3. Fire station, police station, post office, or public building.
  4. Shops, salesroom, or showroom for the conduct of retail or wholesale business.
  5. Workrooms connected with retail business, in which not more than 50 per cent. of the total floor area is devoted to workrooms.
  6. Garage, or petrol-selling or service station.
  7. Blacksmithing business.
  8. Such other accessories as the authority might determine, but shall not include any industry, trade or manufactory.

I hereby certify that the proposed Town Planning Scheme for the Bayswater Road Board District was duly advertised on the 16th, 23rd, and 30th January, 1935, and that no objections were received.

E. A. P. TIMMS,

Secretary.

21st February, 1935.

Recommended for approval by the Town Planning Board at a meeting held on 21st February, 1935.

DAVID L. DAVIDSON,

Chairman.

Approved—

J. J. KENNEALLY,

Minister for Works.

2nd April, 1935.

Notified for public information.

DAVID L. DAVIDSON,

Town Planning Commissioner.

8th April, 1935.

THE Commissioners under "The Agricultural Bank Act, 1934," invite Tenders for the purchase of the under-mentioned land and leases on or before dates and at the local offices named:—

Tenders returnable at Busselton—27/4/35.

3818/30 G.S.

Sussex Location 1016, being the whole of the land comprised in Crown Grant Vol. 1023, Fol. 202, standing in the name of James Clarke, containing 280½ acres, situate 2 miles West of Witchcliffe; described as 150 acres first class grey loam, jarrah, redgum; 90 acres second class light sandy, banksia; balance third class gravelly and stony; 53 acres part cleared, 50 acres rung; 20 chains draining; watered by 2 wells; 29 chains netting, 47 chains 4 and 3-wire fence (boundary), 39 chains netting, 159 chains 4 and 3-wire (internal) fence; house (4 rooms) of j.w. board; hayshed; dairy; cowshed; pig shelter; stock and plant that may be in our possession at time of purchase.

3421/30 G.S.

Sussex Locations 1700, and 3177, being the whole of the land comprised in Crown Grant Vol. 1021, Fol. 45, standing in the name of John Joseph Connolly, containing 140 acres 1 rood 17 perches, situate ½ mile North of Cowaramup; described as 90 acres first class brown loam, jarrah, redgum; 40 acres second class brown loam and gravelly, blackbutt and karri; balance third class ironstone; 40 acres part cleared (tillable); 20 acres part cleared (pasture); 15 acres of other part clearing; 20 acres rung; 50 chains draining; watered by permanent creek and well; 16 chains netting, 138 chains 4 and 3-wire fence (boundary), 52 chains netting, 124 chains 4-wire, 10 chains pig fence (internal); house (4 rooms) of j.w.b. (lined); hayshed; dairy; stock and plant that may be in our possession at time of purchase; at time of last inspection there were 18 cows, 2 heifers, 3 heifer calves, and 2 horses on the property.

368/30 G.S.

Sussex Locations 1939 and 1940, being the whole of the land comprised in Certificate of Title Vol. 1031, Fol. 929, standing in the name of Harry Arthur Pulfer, containing 177 acres 2 roods 15 perches, situate 1½ miles East of Karridale; described as 100 acres first class brown and red loam and light soil, redgum, karri, jarrah; balance second class gravelly and grey sandy soil, banksia; 5½ acres cleared, 3 acres part cleared (tillable), 86 acres of other part clearing (pasture), 5 acres of other part clearing (wild); 20 acres rung; 30 chains draining; watered by 2 wells; 13 chains netting, 132 chains 3-wire fence (boundary), 60 chains netting, 116 chains 6, 4 and 3-wire (internal) fence; house (4 rooms) of j.w.b., 2 verandahs; cowshed; hayshed; milk-room; machinery shed; 2 pigsties; stock and plant that may be in our possession at time of purchase; at time of last inspection there were 16 cows, 11 heifers, 4 calves, 1 bull, and 1 horse on the property.

Tenders returnable at Denmark—27/4/35.

1627/26.

Denmark Lot 659, being the whole of the land comprised in Crown Grant Vol. 680, Fol. 11, standing in the name of Harry Fowler, containing 119 acres, situate 8 miles North-West of Denmark; described as 103 acres first class red gravelly and grey soil, karri, jarrah, redgum; 8 acres second class gravelly, banksia and bullock; balance third class stony; 19½ acres cleared (orchard); 6 acres part cleared, 7 acres other part clearing (pasture); watered by creek; 18 chains 6-wire, 22 chains 4-wire, 44 chains posts (boundary), 70 chains netting (new), 43 chains 6 and 4-wire (internal) fence; house (4 rooms) of j.w.b. (lined), front verandah; two 1,000-gallon tanks; large galvanised iron shed, includes packing shed with jarrah floor, machinery shed and cow bails (concrete floor); plant that may be in our possession at time of purchase; 19½ acres fruit trees in good condition. Prospective tenderers are advised that all fruit on trees has been sold. As there is a butter factory only eight miles distant, dairy stock should be carried here.

Tenders returnable at Katanning—27/4/35.

174/05.

Kojonup Locations 2625, and 2630, being the whole of the land comprised in Crown Grant Vol. 1032, Fol. 650, Certificate of Title Vol. 1034, Fol. 180, standing in the name of James Gordon Taveudale, containing 253½ acres, situate close to Carleatup Siding; described as 130 acres first class fair to good sandy loam, jam, whitegum; 110 acres second class sandy and gravelly, scrub; balance creek; 24 acres cleared, 34 acres part cleared; watered by river; 184 chains 6-wire fence, 82 chains 6-wire (neighbour's).

Tenders returnable at Kellerberrin—27/4/35.

30/96.

Avon Locations 11504, 11505, 26130, and 26131, being the whole of the land comprised in Lease 26280/55, Crown Grant Vol. 992, Fol. 146; Crown Grant Vol. 1001, Fol. 887, standing in the name of Peter Morrison, containing 1656 acres, situate 14 miles West of Bungulla; described as 270 acres first class salmon gum and gimlet; 930 acres second class yorkgum, jam; balance third class scrub; 870 acres cleared; watered by dam and soak; 400 chains 6-wire and netting fence; house (4 rooms) of w. board; bush stable and sheds; stock and plant that may be in our possession and belonging to the place at time of purchase; 250 acres fallow. Offers to lease will also be considered.

2018/30.

Yilgarn Locations 101 and 283, being the whole of the land comprised in Leases 39522/55 and 19737/68, standing in the name of William Kelly, containing 2,551 acres 1 rood 36 perches, situate ½ mile North of Carabin Townsite; described as 1,079 acres first class gimlet and salmongum; 262 acres second class mallee and tea-tree; balance third class sandplain; 1,498 acres cleared; watered by Goldfields Water Scheme and dams; 1,117 chains 2, 3, 4 and 5-wire fence; house (4 rooms), verandahs, kitchen, office and bathroom attached; g.i. outbuilding and camp; bush stables and yards. This is reported to be an excellent property and is well situated. Offers to lease may also be considered.

1633/28.

Avon Locations 18368, 26235, and 18378, being the whole of the land comprised in Leases 36169/55, and 36168/55 and Crown Grant Vol. 1004, Fol. 815, standing in the name of Robert Neptune Powell, containing 960½ acres, situate 15 miles South of Nembudding; described as 550 acres first class salmongum and gimlet; 235 acres second class jam and yorkgum; balance sandplain; 660 acres cleared; watered by soaks; 70 chains rabbit netting and 62 chains 3-wire fence; lumpy; subject to cropping lease expiring 28/2/36.

Tenders returnable at Kununoppin—27/4/35.

141/28.

Ninghan Locations 1906, and 2100, being the whole of the land comprised in Lease 39933/55 and Crown Grant Vol. 1023, Fol. 116, standing in the name of William Dixon, containing 999 acres 2 roods 38 perches, situate 10 miles South of Dalgouring; described as 812 acres first class good red loam, salmon gum, gimlet, big mallee; 110 acres second class lighter red loam, mallee, jam and broombush; balance third class; 690 acres cleared, 29 acres part cleared; watered by 2,000 c.y. dam; 251 chain 3-wire and rabbit netting, 32 chains 2-wire and rabbit netting fence (boundary), 211 chains 3-wire (internal) fence; house (3 rooms) of jarrah and asbestos, with enclosed back verandah.

27/58.

Avon Locations 11924, 21326, and 21325, being the whole of the land comprised in Lease 24494/55 and Crown Grants Vol. 743, Fol. 150; Vol. 743, Fol. 154, standing in the name of George Ralph Adlam, containing 996 acres, situate 13 miles South-East from Yelbeni; described as 816 acres first class heavy clay soil, gimlet and salmon gum; balance second class red and light sandy; 966 acres cleared; watered by 2 dams (1,800 c. yds.); 280 chains rabbit netting and 3-wire, 116 chains 6-wire, and 240 chains 2 and 3-wire fence; house (4 rooms) of bat brick, verandah all round; 12-stall bush stables; machinery shed; stock and plant that may be in our possession and belonging to the place at time of purchase. This is described as an excellent property, with plenty of sheep feed and capable of producing big crops.



Tenders returnable at Manjimup—27/4/35.

1144/31 G.S.

Nelson Location 9976, being the whole of the land comprised in Crown Grant Vol. 1025, Fol. 685, standing in the name of John Raleigh Adams, containing 99 acres 2 roods 21 perches, situate seven miles South-East of Northcliffe; described as 90½ acres first class karri loam and good moist flats, karri, redgum; balance second class sandy and gravelly, casuarina; 8 acres part cleared (tillable); 45 acres of other part clearing (pasture); 34 acres rung; watered by two permanent brooks; 76 chains 5-wire and netting, 122 chains 3-wire fence (boundary); 35 chains 5-wire and netting, 56 chains 4-wire, 22 chains slab (internal) fence; house (4 rooms) of j.w.b., 2 verandahs; hayshed; cartshed; dairy and cowshed; stock and plant that may be in our possession and belonging to the place at time of purchase; at time of last inspection there were 8 cows, 3 heifers, and 1 horse on the property; a good location and well watered.

Tenders returnable at Northam—27/4/35.

1053/30.

Victoria Location 3659, being the whole of the land comprised in Lease 13203/68, standing in the name of Joseph Orlando Ferrari, containing 2,000 acres 21 perches, situate seven miles North-East of Nugadong; described as 611 acres first class yorkgum and gimlet; 805 acres second class jam and mallee; balance third class tea-tree and scrub; 654 acres cleared; watered by well; 160 chains 3-wire, 60 chains 2-wire fence (boundary), 130 chains 5-wire and sheep netting (neighbour's), 336 chains 2 and 3-wire (internal fence).

Tenders returnable at Perth—27/4/35.

19/44.

Portion of Swan Location 1308, and being Lots 10 and 12 on deposited Plan 362, being the whole of the land comprised in Certificate of Title Vol. 276, Fol. 46, standing in the name of Dennis Papehuck, containing 9 acres 2 roods 28 perches, situate three miles North of Bayswater; described as all sand, timber (banksia); all cleared but partly reverted; 40 chains 4-wire fence; house (2 rooms) of j.w.b.; suitable for poultry, etc.

19/35.

Canning Location 409, being the whole of the land comprised in Certificate of Title Vol. 1018, Fol. 505, standing in the name of Horace Napier Dawson, containing 5 acres, situate four miles East of Armadale; described as 2½ acres first class black loam and gravelly red soil, jarrah and redgum; balance second class gravelly; 2½ acres cleared; watered by springs; 34 chains fence (boundary) and 24 chains (internal) fence; house (5 rooms) of jarrah, with bathrooms and detached kitchen; some fruit trees (mixed); stock and plant that may be in our possession and belonging to the place at time of purchase. An ideal home for a person with a little means or pension, or suitable for tea rooms, etc.

Improvements, stock, and plant are quoted from office records and are believed to be correct, but the Commissioners do not guarantee them.

Tenderers should satisfy themselves as to these items and their condition.

Tenderers should state definitely what deposit they are prepared to pay, terms required for balance of purchase, also if able to carry on without further assistance.

All tenders to be forwarded to Agricultural Bank at place named, the envelope marked "Tender for.....'s property."

No tender necessarily accepted.

(Sgd.) ALEX. McCALLUM,  
Chairman.

#### LOST CASH ORDERS.

The Agricultural Bank,  
Perth, 4th April, 1935.

THE undermentioned Cash Orders, drawn by the Agricultural Bank, at places named, have been reported lost and payment of same stopped; it is proposed to issue fresh Cash Orders in lieu thereof:—

C/O. No. 77755, Narrogin, value £30, in favour of J. A. Walter.

C/O. No. 9587, Narrogin, value £2 1s. 9d., in favour of M. O'Neill.

C/O. No. 96766, Narrogin, value £35, in favour of A. S. Wilson.

C/O. No. 13367, Northam, value £14 5s., in favour of John Taylor, on 11/3/35.

W. GROGAN,  
Acting General Manager.

#### TRANSFER OF LAND ACT, 1893; REAL PROPERTY LIMITATION ACT, 1878.

Application 2090/1933.

TAKE notice that Herbert Hamersley of Lockridge Guildford Farmer has made application to be registered under the Transfer of Land Act 1893 as the proprietor of an estate in fee simple in possession in the following parcel of land situate in the Victoria District and being

Part of Victoria Location 441 containing 174  
acres 1 rood 17 perches

Bounded on the North by 17 chains 71½ links of Short Road

On the East by the West boundaries of Location 100 measuring 77 chains 45 links 8 chains 66 links and 41 chains 3 and 9/10th links

On the South by 9 chains 5 and 3/10th links of Evans Road and

On the West by a line measuring 118 chains 48 and 8/10th links.

The land is more particularly defined on Diagram 9572 deposited in the Office of Titles.

And further take notice that all persons other than the applicant claiming to have any estate right title or interest in the above parcel of land and desiring to object to the said application are hereby required to lodge in this Office on or before the 28th day of May 1935 a caveat forbidding the said land being brought under the operation of the said Act.

F. E. FEWINGS,  
Registrar of Titles.

Office of Titles,  
Perth,  
March, 1935.

Parker & Parker, Perth, Solicitors for the Applicant.

#### METROPOLITAN WATER SUPPLY, SEWERAGE, AND DRAINAGE DEPARTMENT.

100/35.

NOTICE is hereby given, in pursuance of Section 96 of "The Metropolitan Water Supply, Sewerage, and Drainage Act, 1909," that water mains have been laid in the undermentioned streets, in Districts indicated:—

Fremantle Municipality.

413/35—Elizabeth Street, from Lot 25 to Lot 27—Westerly.

Nannine Avenue, from Lot 34 to Sampson Street—Northerly.

Sampson Street, from Nannine Avenue to Lot 37—Westerly.

Perth Municipality.

507/35—Clieveden Street, from Lot 17 to Lot 25—Easterly.

Mundaring Road District.

127/35—Coongau Avenue, from York Road to Lot 15—Southerly.

And the Minister for Water Supply, Sewerage, and Drainage is, subject to the provisions of the said Act, prepared to supply water from such mains to lands within rateable distance thereof.

Dated at Perth this 12th day of April, 1935.

G. H. LONG,  
Under Secretary.

## THE TRAFFIC ACT, 1919-31.

Wanneroo Road Board.

Traffic By-law.

P.W. 1557/30.

THE Wanneroo Road Board, pursuant to an Order in Council, under Section 43 of "The Traffic Act, 1919-31," and in exercise of the power therein conferred, doth hereby make the following By-law, to have effect within the Wanneroo District:—

The passage of any vehicle engaged in heavy traffic over the following roads, namely, Gungahra Road, extending Westwards from Wanneroo Road (Road No. 3) to the intersection of Sidney Road (Road No. 8807); thence along Sidney Road to the Western border of Lake Gungahra, within the Wanneroo District, is prohibited.

For the purpose of this By-law "Heavy traffic" means the traffic of all vehicles engaged in the carriage or conveyance of sleepers (sawn or hewn), split, and other timber, firewood, bricks, stone, gravel, salt, lime, cement, farm produce, or other material in bulk, and the traffic of any vehicle the weight thereof including load exceeds 15 cwt. per wheel.

Any person who commits a breach of this By-law shall be liable on conviction to a fine not exceeding £20.

Made and passed at a meeting of the Wanneroo Road Board held on the 15th December, 1934.

D. KEANE,  
Chairman.

T. R. SCADDAN,  
Secretary.

Recommended—

(Sgd.) ALEX McCALLUM,  
Minister for Works.

Approved by His Excellency the Lieutenant-Governor in Executive Council this 5th day of March, 1935.

(Sgd.) L. E. SHAPCOTT,  
Clerk of the Council.

## TRAFFIC ACT, 1919-31.

Traffic Regulations, 1931.

P.W. 1194/34.

THE Traffic Regulations, 1931, are hereby amended, as follows:—

1. Paragraphs (c) to (h), inclusive of Regulation 26 published in the *Government Gazette* on the 30th day of June, 1931, and as amended in *Government Gazette* on the 6th day of April, 1934, are hereby revoked and the following inserted in lieu thereof:—

- (c) Every Certificate of Registration for a motor vehicle issued by the Licensing Authority shall be affixed to the vehicle in respect of which the certificate is issued, in the manner prescribed by and in accordance with these Regulations;
- (d) Every Licensing Authority shall, if so required by the owner of a vehicle which is not equipped with a wind-screen, and in respect of which a Certificate of Registration is issued by such Authority, supply to such owner, on payment of the fee of one shilling and sixpence, a holder which has been supplied for such purpose by the Minister to such Licensing Authority;
- (e) No person to whom a certificate of registration has been issued shall place or keep such certificate in any holder other than that supplied to him in accordance with paragraph (d) hereof by the Licensing Authority which issues such certificate. Provided that, if any person already possesses a holder properly supplied to him under paragraph (d) hereof by any Licensing Authority, it shall not be necessary for him to obtain another holder from another Licensing Authority subsequently issuing a certificate of registration when in respect of the same vehicle upon which such holder is affixed as required by this Regulation.

- (f) A Certificate of Registration issued in respect of a vehicle shall be in the form prescribed for each class of vehicle, and shall be issued and shall have effect only for the duration of the particular license in relation to which it is issued, and shall be printed in the colours shown hereunder for the respective vehicles:—

(i) Certificates for motor cars, when licensed for the full year, shall be printed in black on a white ground;

(ii) Certificates for motor cars, when licensed only for the first half-year, shall be printed in black on a white ground, with one red vertical stripe;

(iii) Certificates for motor cars, when licensed only for the second half-year, shall be printed in black on a white ground with two red stripes crossed diagonally;

(iv) Certificates for motor wagons, locomotives, and traction engines, when licensed for the full year, shall be printed in black on a red ground;

(v) Certificates for motor wagons, locomotives, and traction engines, when licensed only for the first half-year, shall be printed in black on a red ground, with one white vertical stripe;

(vi) Certificates for motor wagons, locomotives, and traction engines, when licensed only for the second half-year, shall be printed in black on a red ground, with two white stripes crossed diagonally;

(vii) Certificates for motor cycles, when licensed for the full year, shall be printed in black on a brown ground;

(viii) Certificates for motor cycles, when licensed only for the first half-year, shall be printed in black on a brown ground, with one white vertical stripe;

(ix) Certificates for motor cycles, when licensed only for the second half-year, shall be printed in black on a brown ground, with two white stripes crossed diagonally;

(x) Certificates for trailers or semi-trailers shall be issued upon forms similar to those issued for the respective kinds of vehicles drawing such trailers or semi-trailers, and with the word "trailer" or "semi-trailer," as the case may be, indorsed on the face of the certificate.

- (g) The Licensing Authority shall, at each subsequent issue of a License for any vehicle, issue a new Certificate of Registration, as prescribed under these Regulations.

- (h) The Certificate of Registration shall be affixed to and carried on the vehicle for which the certificate is issued, as hereinafter prescribed:—

(i) On any motor vehicle that is equipped with a wind-screen, the certificate shall be affixed on the inside of such wind-screen not more than four inches from the bottom near side corner.

(ii) On a motor cycle, the holder and certificate shall be affixed in the near side of the handle bar or on the near side front fork, and the front of the certificate shall face towards the front of the motor cycle.

(iii) On a trailer or semi-trailer the holder and certificate shall be affixed on the near side of the tray, not more than twelve inches from the front of the tray, and the front of the certificate shall face towards the front of the trailer or semi-trailer.


(iv) On any motor vehicle not equipped with a wind-screen, a locomotive, traction engine, or any other motor vehicle not already specified, the holder and certificate shall be affixed by a bracket attached to the holder, on the near side of the vehicle not less than two feet six inches, and not more than five feet above the level of the ground, and not more than eight and not less than four feet from the most forward part of the vehicle, and the front of certificate shall face towards the front of the vehicle.



2. The Second Schedule to the Regulations is hereby amended by deleting Forms Numbered 38 to 46, inclusive, published in the *Government Gazette* on the 6th day of April, 1934, and inserting the following in lieu thereof:—

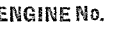

Form No. 38

Form No. 39


Form No. 40

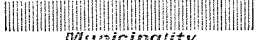
Identification Plates 

MAKE  **6**  Type or Attachments


ENGINE No.  **6** 


REGISTERED FOR YEAR ENDING  
30th JUNE, 1936.

 For Licensing Authority

 Municipality Road Board

Certificate to be white.

Identification Plates 

MAKE  **6**  Type or Attachments


ENGINE NO.  **6** 



Registered for First Half-Year ending  
31st December, 1935.

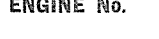

 For Licensing Authority

 Municipality Road Board


Certificate to be white with red vertical stripe.


Identification Plates 

MAKE  **6**  Type or Attachments

ENGINE No.  **6** 

Registered for Second Half-Year ending  
30th JUNE, 1936.

 For Licensing Authority

 Municipality Road Board


Certificate to be white with two red stripes crossed diagonally.


Form No. 41

Form No. 42

Form No. 43


Identification Plates 

MAKE  **6**  Type or Attachments

ENGINE No.  **6** 


**MOTOR WAGON**



Registered for the year ending 30th June, 1936

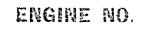

 For Licensing Authority

 Municipality Road Board

Certificate to be red.


Identification Plates 


MAKE  **6**  Type or Attachments

ENGINE NO.  **6** 


**MOTOR WAGON**



Registered for First Half-Year ending Dec. 31, 1935.

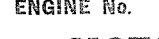

 For Licensing Authority

 Municipality Road Board

Certificate to be red with white vertical stripe.


Identification Plates 


MAKE  **6**  Type or Attachments

ENGINE No.  **6** 

**MOTOR WAGON**

Registered for 2nd Half-Year ending June 30, 1936.

 For Licensing Authority


 Municipality Road Board



Certificate to be red with two white stripes crossed diagonally.

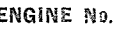

Form No. 44

Form No. 45

Form No. 46


Identification Plates 


MAKE  **6**  Type or Attachments

ENGINE No.  **6** 


**MOTOR CYCLE**



Registered for the year ending 30th June, 1936

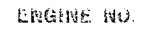
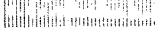
 For Licensing Authority

 Municipality Road Board

Certificate to be brown.


Identification Plates 


MAKE  **6**  Type or Attachments

ENGINE NO.  **6** 


**MOTOR CYCLE**



Registered for First Half-Year ending Dec. 31, 1935.

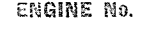

 For Licensing Authority

 Municipality Road Board

Certificate to be brown with white vertical stripe.


Identification Plates 

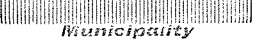
MAKE  **6**  Type or Attachments

ENGINE No.  **6** 

**MOTOR CYCLE**

Registered for 2nd Half-Year ending June 30, 1936.

 For Licensing Authority

 Municipality Road Board

Certificate to be brown with two white stripes crossed diagonally.

(For the Metropolitan Area the name of the Licensing Authority is shown—"D. Hunter, Commissioner of Police.")

Recommended—

(Sgd.) JAS. J. KENNEALLY,  
Minister for Works,

Approved by His Excellency the Lieutenant-Governor in Executive Council this 10th day of April, 1935.

(Sgd.) L. E. SHAPCOTT,  
Clerk of the Council.

## THE ROAD DISTRICTS ACT, 1919-1934.

Department of Works and Labour,  
P.W. 2011/25. Perth, 11th April, 1935.

HIS Excellency the Lieutenant-Governor has been pleased, pursuant to paragraph 43 of Section 204 and Section 206 of "The Road Districts Act, 1919-1934," to make and authorise the publication in the *Government Gazette* of the By-laws set forth hereunder, to operate as uniform general By-laws and have the force of law in all Road Districts in the State.

The Road Districts (Petrol Pump) By-laws published in *Government Gazette* on the 9th day of February, 1934, are hereby repealed.

By-laws for the Erection and Use of Petrol Pumps in or near any Street or Way.

These Regulations shall apply to any petrol pump which is placed so that the point of delivery of petrol from the pump is situate within or is extended for delivery to within ten feet of a street or way.

Applications for licenses to erect and use petrol pumps for the delivery of petrol in or near any street or way.

1. No petrol pump used or intended to be used for the delivery of petrol in or near any street or way shall be erected or used by any person before a license is obtained from the Board under these By-laws.

Subject to compliance with these By-laws, such licenses may be granted on payment of the prescribed fee.

2. Any person desirous of obtaining a license for the erection and use of any petrol pump in or near any street or way shall make application to the Board in Form No. 1 in the Schedule of these By-laws, and will submit with such application a plan showing the location of the pump.

No pump shall be erected or used unless it is of a type approved by the Board.

A license shall be in Form No. 2 in the Schedule.

3. The Board may, in its absolute discretion, and on the written application of the licensee, transfer a license to the person named in such application, on payment of a fee of two shillings and sixpence.

Construction and Maintenance, etc., of such Pumps.

4. All fittings and pipes connecting such petrol pump with the supply tank, and all other pipes or fittings through which the petrol flows, shall be constructed and maintained in such a manner that there shall be no escape of petrol in the form of liquid or vapour therefrom.

5. All tanks used to supply petrol to pumps shall be fitted with a ventilating pipe, which shall be carried to an approved position in the open air not less than twelve feet above the ground, and shall there terminate in one or more bends, the opening in the end of the vent pipe to be covered with brass wire gauze of not less than 28 meshes to the lineal inch, secured in such manner that the gauze may be removed for examination and cleaning.

6. Petrol pumps shall be erected only in such positions in or near any street or way as may be approved by the Board.

By-laws for Safe Working.

7. All petrol delivered to a tank serving a petrol pump, the intake of which is in or near any street or way, shall be delivered through an approved pipe designed and sufficient to prevent the escape of petrol or vapour.

8. No petrol shall be allowed to remain in the visible (or measuring) container of any petrol pump, except at such times as the container is in actual operation of being filled or discharged.

9. No person shall deliver petrol, or permit petrol to be delivered from any pump to the fuel tank of any motor vehicle when the engine of such motor vehicle is running.

10. No person shall use any petrol pump whilst there is any light capable of igniting petrol vapour within ten feet of any container while the same is being filled with petrol from any pump.

11. No person shall negligently permit any petrol to escape from the discharge or delivery pipes attached to a petrol pump into any street or other public place.

12. The operator of any petrol pump shall at all times take all reasonable precautions to protect all persons and property from injury or damage.

13. All petrol pumps erected before gazettal of these By-laws shall conform to the Board's requirements under these By-laws within six months of notice of such requirements being served upon the owner or user of such pumps. Where such owner or user fails to comply with such requirements of the Board, the pump may be removed by the Board at the expense of such owner or user.

14. An Inspector appointed by the Board shall have the right at all reasonable times to make an inspection of pumps licensed by the Board, to ascertain if these By-laws are being observed.

15. The fee payable under these By-laws shall be One pound (£1) per annum for each service station, irrespective of the number of pumps licensed.

16. Any person who by act or omission commits a breach of these By-laws shall be liable upon conviction to a penalty not exceeding £20.

17. These By-laws may be cited as the Road Districts (Petrol Pumps) By-laws, 1934.

Schedule.

Form No. 1.

## THE ROAD DISTRICTS ACT, 1919-1934.

Form of Application for License to Erect and Use a Petrol Pump for the Delivery of Petrol in or near any Street or Way.

I (name of applicant) of (address) hereby apply under the Road Districts (Petrol Pumps) By-laws, 1934, for a License to erect and use a petrol pump for the delivery of petrol on (location) in accordance with plan submitted.

Signature.....

Form No. 2.

## THE ROAD DISTRICTS ACT, 1919-1934.

License for the Erection and Use of (a) Petrol Pump(s) for the Delivery of Petrol in or near any Street or Way.

This License is granted to (name of applicant) of (address) for the erection and use of petrol pump (or of petrol pumps) for the delivery of petrol on (location) in accordance with approved plan. This License is issued subject to the provisions of the Road Districts (Petrol Pumps) By-laws, 1934.

.....Chairman.  
.....Secretary.

Recommended—

(Sgd.) JAS. J. KENNEALLY,  
Minister for Works.

Approved by His Excellency the Lieutenant-Governor in Executive Council this 10th day of April, 1935.

(Sgd.) L. E. SHAPCOTT,  
Clerk of the Council.

## TENDERS ACCEPTED.

Department of Works and Labour,  
Perth, 11th April, 1935.

THE following list of Tenders, recently accepted, is published for general information:—

Date of Acceptance,	Name of Contractor,	Description of Contract,	Amount.
8/3/35:	K. Schuller, Subiaco—	Kwolyin State Hotel—Repairs and Renovations (8465),	£206 10s.
19/3/35:	C. A. Boundy, Maylands—	Bellevue School Quarters—Purchase (8495),	£17 11s.
25/3/35:	J. Davidson, Claremont—	Kulin Rock School—New 18ft. x 16ft. Class Room (8497),	£238.
25/3/35:	Falkingham & Son, Busselton—	Margaret River Cottage Hospital—Additions to Nurses' Quarters, etc. (8498),	£420.
8/4/35:	Cook and Wakefield, Kellerberrin—	Kellerberrin Hospital—New Isolation Ward (8499),	£336.
8/4/35:	A. E. Crothers, Geraldton—	Geraldton School, New Classroom, etc. (8496),	£757.
9/4/35:	G. D. Stone, Harvey—	Roelands—Resident Engineer's Quarters (8500),	£448.

By order of the Honourable the Minister for Works and Labour,

C. A. MUNT,  
Under Secretary for Works.

TENDERS FOR MAIN ROADS DEPARTMENT.

Date of Notice.	Nature of Work.	Date and Time of Closing.	Where and when Conditions of Contract, etc., to be seen.
1935. April 9th ...	West Kimberley Road Board District—Derby-Hall's Creek Road (Proposal No. 68)—Construction of a Reinforced Concrete Crossing over the Fitzroy River and Approaches thereto	1935. (Noon on Friday.) 10th May ... ..	Main Roads Department, The Barracks, St. George's Terrace, Perth, and Local Road Board Office at Derby.

Tenders are to be addressed to "The Commissioner of Main Roads," and marked outside "Tender." They must be accompanied by a Schedule of Quantities, together with the prescribed deposit, and will be received at the Main Roads Department, The Barracks, St. George's Terrace, Perth. The lowest or any tender will not necessarily be accepted.

By order of the Commissioner,

M. GLENDINNING, Secretary.

MAIN ROADS DEPARTMENT.

Accepted Tender.

IT is notified, for general information, that the following tender has been accepted.

M. GLENDINNING,  
Secretary.

Date—5/4/35. Contractor—T. M. Donovan, Livingstone Street, Beaconsfield; Particulars—Murray Road Board District—Pinjarra North Road (Proposal No. 56T.)—Construction of a 7/23ft. span and a 3/20ft. span round Timber Bridge (embankment between) 12ft. wide over the Dandalup River and approximately 1,200 ft. of Approaches; Amount—£1,287 15s. 5d.

THE ROAD DISTRICTS ACT, 1919-1934.

Mt. Margaret Road Board.

Department of Works and Labour,  
Perth, 11th April, 1935.

P.W. 272/35.

IT is hereby notified, for general information, that His Excellency the Lieutenant-Governor has approved, under the provisions of Section 290 (1) (f) of "The Road Districts Act, 1919-1934," of the purchase of a building site and the erection thereon of a residence for the Secretary of the Board being deemed to be works and undertakings within the meaning of the Act for which money may be borrowed under the Statute by the Mt. Margaret Road Board.

(Sgd.) C. A. MUNT,  
Under Secretary for Works.

TENDERS FOR PUBLIC WORKS.

Date of Notice.	Nature of Work.	Date and Time for Closing.	Where and when Conditions of Contract, etc., to be seen.
1935.		1935.	
Mar. 27	Bunbury Police Quarters (Nos. 2 and 3)—Retiling and Minor Repairs, etc. (8503)	(2.30 p.m. on Tuesday) 16th April ... ..	Contractors' Room, Perth, and Court House, Bunbury, on and after the 2nd April, 1935.
Mar. 27	Fremantle Hospital—Additions to Mortuary (8504)	16th April ... ..	Contractors' Room, Perth, and Court House, Fremantle, on and after the 2nd April, 1935.
Mar. 27	Subiaco Police Station and Quarters—Additions (8505)	16th April ... ..	Contractors' Room, Perth, on and after the 2nd April, 1935.
Mar. 27	Werribee School—New 30ft. 0in. x 20ft. 0in. Timber School (8506)	16th April ... ..	Contractors' Room, Perth, and Court House, Midland Junction, on and after the 2nd April, 1935.
April 3	Perth, Metropolitan Market Trust—Extension of Poultry Crate Washing Shed (8507)	16th April ... ..	Contractors' Room, Perth, on and after the 9th April, 1935.
April 2	Northam Hospital—Enclosure to Verandahs of Women's Ward (8508)	(2.30 p.m. on Wednesday) 24th April ... ..	Contractors' Room, Perth, and Northam Court House, on and after the 9th April, 1935.
April 2	Dangin—Erection of New Type 6 School Quarters (8509)	24th April ... ..	Contractors' Room, Perth; Northam Court House, and Quairading Police Station on and after the 9th April, 1935.
April 10	Bullfinch Police Station and Quarters—Sale (8510)	(2.30 p.m. on Tuesday) 30th April ... ..	Contractors' Room, Perth, and Court Houses, Kalgoorlie and Southern Cross, on and after the 16th April, 1935.

Tenders, together with the prescribed deposit, are to be addressed to "The Hon. the Minister for Works and Labour," and marked "Tender," and will be received at the Public Works Office, Perth. The lowest or any tender will not necessarily be accepted.

C. A. MUNT,  
Under Secretary for Works.

P.W. 111/35 ; Ex. Co. No. 696.

## PUBLIC WORKS ACT, 1902-1933.

## LAND ACQUISITION.

*City of Perth—Extension of Berwick Street, Victoria Park.*

NOTICE is hereby given, and it is hereby declared, that the several pieces or parcels of land described in the Schedule hereto—being all in the City of Perth—have, in pursuance of the written approval and of the consent under Section 219 of the "Municipal Corporations Act, 1906," of His Excellency the Lieutenant-Governor, acting by and with the advice of the Executive Council, dated the 10th day of April, 1935, been compulsorily taken and set apart for the purposes of the following public work, namely: Extension of Berwick Street, Victoria Park.

And further notice is hereby given that the said pieces or parcels of land so taken and set apart are marked off and more particularly described and shown coloured green on Plan, P.W.D., W.A. 27780 (L.T.O. Diagram 9821), which may be inspected at the office of the Minister for Works, Perth.

And it is hereby directed that the said land shall vest in the City of Perth for an estate in fee simple in possession for the public work herein expressed, freed and discharged from all trusts, mortgages, charges, obligations, estates, interests, rights-of-way or other easements whatsoever.

## SCHEDULE.

No. on Plan P.W.D., W.A., No. 27780.	Owner or Reputed Owner.	Description.	Quantity.
1	Giualdo Gino Lucchinelli ... ..	Lots 209 and 210 of Canning Location 2 (Certificate of Title Volume 1041, Folio 57)	a. r. p. 0 1 18·4
2	Estelle Connor ... ..	Lots 145 and 146 of Canning Location 2 (Certificate of Title Volume 1015, Folio 50)	0 1 23
3	Stanley Bertram Connor ... ..	Lots 133 and 134 of Canning Location 2 (Certificate of Title Volume 1030, Folio 143)	0 1 23
4	Estelle Connor ... ..	Lots 99 and 100 of Canning Location 2 (Certificate of Title Volume 1015, Folio 50)	0 1 23
5	George Alexander ... ..	Lots 11 and 12 of Canning Location 2 (Certificate of Title Volume 782, Folio 53)	0 0 34
6	Henry Smith ... ..	Lots 65 and 66 of Canning Location 2 (Certificate of Title Volume 562, Folio 17)	0 0 34

Certified correct this 5th day of April, 1935.

JAS. J. KENNEALLY,  
Minister for Works.

JAMES MITCHELL,  
Lieutenant-Governor in Executive Council.

Dated this 10th day of April, 1935.

P.W. 1359/27 ; Ex. Co. 698.

## PUBLIC WORKS ACT, 1902-1933.

## LAND RESUMPTION.

*Wattle Grove School.*

NOTICE is hereby given, and it is hereby declared, that the several pieces or parcels of land described in the Schedule hereto—being all in the Canning District—have, in pursuance of the written approval and consent of His Excellency the Lieutenant-Governor, acting by and with the advice of the Executive Council, dated the 10th day of April, 1935, been set apart, taken or resumed for the purposes of the following public work, namely:—Wattle Grove School.

And further notice is hereby given that the said pieces or parcels of land so set apart, taken, or resumed are marked off and more particularly described on Plan, P.W.D., W.A., 27768 (L.T.O. Diagram 9819), which may be inspected at the office of the Minister for Works, Perth.

And it is hereby directed that the said lands shall vest in His Majesty for an estate in fee simple in possession for the public work herein expressed, freed, and discharged from all trusts, mortgages, charges, obligations, estates, interests, rights-of-way or other easements whatsoever.

## SCHEDULE.

No. on Plan P.W.D., W.A., No. 27768.	Owner or Reputed Owner.	Description.	Quantity.
1	Western Australian Land Finance and General Development Company Limited	Portion of Lot 62 of Canning Location 127 (Certificate of Title Volume 995, Folio 31)	a. r. p. 4 2 1

Certified correct this 5th day of April, 1935.

JAS. J. KENNEALLY,  
Minister for Works.

JAMES MITCHELL,  
Lieutenant-Governor in Executive Council.

Dated this 10th day of April, 1935.

P.W. 133/35 ; Ex. Co. 699.

PUBLIC WORKS ACT, 1902-1933.

LAND RESUMPTION.

*Collie-Narrogin Railway—Additions and Improvements, Hillman Water Supply Extension.*

NOTICE is hereby given, and it is hereby declared, that the several pieces or parcels of land described in the Schedule hereto—being all in the Wellington District—have, in pursuance of the written approval and consent of His Excellency the Lieutenant-Governor, acting by and with the advice of the Executive Council, dated the 10th day of April, 1935, been set apart, taken or resumed for the purposes of the following public work, namely :—Collie-Narrogin Railway—Hillman Water Supply Extension.

And further notice is hereby given that the said pieces or parcels of land so set apart, taken, or resumed are marked off and more particularly described on Plan, P.W.D., W.A., 27774 (L.T.O. 5741), which may be inspected at the office of the Minister for Works, Perth.

And it is hereby directed that the said lands shall vest in His Majesty for an estate in fee simple in possession for the public work herein expressed, freed, and discharged from all trusts, mortgages, charges, obligations, estates, interests, rights-of-way or other easements whatsoever.

SCHEDULE.

No. on Plan P.W.D., W.A., No. 27774.	Owner or Reputed Owner.	Description.	Quantity.
1	Donald McLeod ... ..	Portion of Wellington Location 2592 (C.P. Lease 34364/55, Crown Lease 2408/14)	a. r. p. 90 0 17

Certified correct this 2nd day of April, 1935.

JAS. J. KENNEALLY,  
Minister for Works.

JAMES MITCHELL,  
Lieutenant-Governor in Executive Council.

Dated this 10th day of April, 1935.

P.W. 102/35 ; Ex. Co. 693.

PUBLIC WORKS ACT, 1902-1933.

LAND RESUMPTION.

*Fifield School.*

NOTICE is hereby given, and it is hereby declared, that the several pieces or parcels of land described in the Schedule hereto—being all in the Kojonup District—have, in pursuance of the written approval and consent of His Excellency the Lieutenant-Governor, acting by and with the advice of the Executive Council, dated the 10th day of April, 1935, been set apart, taken or resumed for the purposes of the following public work, namely : Fifield School.

And further notice is hereby given that the said pieces or parcels of land so set apart, taken, or resumed are marked off and more particularly described on Plan, P.W.D., W.A., 27761 (L.T.O. Diagram 9804), which may be inspected at the office of the Minister for Works, Perth.

And it is hereby directed that the said lands shall vest in His Majesty for an estate in fee simple in possession for the public work herein expressed, freed, and discharged from all trusts, mortgages, charges, obligations, estates, interests, rights-of-way or other easements whatsoever.

SCHEDULE.

No. on Plan P.W.D., W.A. No. 27761.	Owner or Reputed Owner.	Description.	Quantity.
1	Guy Fletcher ... ..	Portion of Kojonup Location 5546 (Certificate of Title Volume 799, Folio 60)	a. r. p. 3 0 0

Certified correct this 5th day of April, 1935.

JAS. J. KENNEALLY,  
Minister for Works.

JAMES MITCHELL,  
Lieutenant-Governor in Executive Council.

Dated this 10th day of April, 1935.

GOOMALLING ROAD BOARD—APPOINTMENT OF POUNDKEEPER.

THIS is to certify that, by resolution of the Goomalling Road Board dated 6th April, 1935, the appointment of James Edward Eaton as Poundkeeper for the Goomal-

ling Road District was cancelled and Robert James Butterly was duly appointed Poundkeeper in his stead.

J. A. WHITE, J.P.,  
Chairman.

E. J. CHOWN,  
Secretary.

## THE ROAD DISTRICTS ACT, 1919-1933.

Form 90.

## Notice of Presentation of Petition for Sale of Land for Non-payment of Rates.

In the Local Court at Katanning.

In the matter of "The Road Districts Act, 1919-1933," and in the matter of an Application by the Road Board for Sale of Land for unpaid Rates.

NOTICE is hereby given that a Petition has been presented to the Local Court at Katanning by the Katanning Road Board praying that the lands described in the Schedule to the Petition may be ordered to be sold for non-payment of rates.

A copy of the said Schedule is hereunto attached. And notice is further given that Tuesday, the Fourth day of June, 1935, at 11 o'clock in the forenoon has been appointed as the time when the Magistrate will inquire at the said Court concerning the various matters mentioned in the said Schedule and also whether all notices required by law to be given have been given.

Attention is directed to the following provision of the said Act:—

Rule 7, Third Schedule.—Any person who is an owner or ratepayer of any land proposed to be sold or taken possession of, or who is interested in the same as mortgagee or otherwise, may on filing an affidavit proving his title to attend under this rule (of the filing of which affidavit the Clerk shall give the Board notice), attend on the making of the inquiries; but if the Magistrate shall be of opinion that there was no substantial reason for his attendance, the Magistrate may order him to pay the costs occasioned thereby.

[L.S.]

G. F. MATHEA,  
Clerk of the Court, Katanning.

Dated the 1st day of April, 1935.

## THE SCHEDULE.

No.	Description of Land.	Reference to the Volume Folio of the Title to the Land, if under "The Transfer of Land Act, 1893."		The Name and Address of every Person in W.A. appearing on search in the Office of Titles and Registry of Deeds to have any Estate or Interest in the Land.	The Rates due to the Board and in Arrear on the Land.	All other Rates and Taxes due on the Land.		All moneys due to the Agricultural Bank on any Mortgage on the Land.
		Vol.	Fol.			Nature of Rate or Tax.	£ s. d.	
1	Lot 1 of Katanning Town Lot 292, situate in Conroy Street, Katanning	826	76	Samuel Devon, Conroy Street, Katanning	£ s. d. 5 2 1	State land tax	1 1 6	Nil
2	Katanning Town Lot 580	470	193	Robert Bloor, Katanning ...	21 6 1	do.	2 5 0	Nil
3	Lots 8 and 9 of Katanning Town Lots 421 and 422, situate in Conroy Street, Katanning	821	69	Thomas Jesse Skeggs, Katanning	11 3 9	do.	5 11 3	Nil
4	Katanning Town Lots 193 and 194, situate in Beaufort Street, Katanning	368	148	Reginald Alexander Caulfield Hamilton and Robert Mowbray Kemmis Hamilton, of Katanning	18 3 10	do.	6 15 2	Nil
5	Katanning Town Lot D19, situate in Claude Street, Katanning	36	326	Joseph Bansbury, of Katanning	17 13 10	do.	2 10 2	Nil

## THE MUNICIPAL CORPORATIONS ACT, 1906.

City of Fremantle.

Department of Works and Labour,  
Perth, 21st March, 1935.

P.W. 693/29.

IT is hereby notified, for general information, that His Excellency the Lieutenant-Governor has approved, under the provisions of Section 438 of "The Municipal Corporations Act, 1906," of the installation of a local water supply being deemed to be a work and undertaking within the meaning of the Act for which money may be borrowed under the Statute by the City of Fremantle.

(Sgd.) C. A. MUNT,  
Under Secretary for Works.

and undertakings within the meaning of the Act for which money may be borrowed under the Statute by the Municipality of Albany.

(Sgd.) C. A. MUNT,  
Under Secretary for Works.

## SUBIACO MUNICIPALITY.

Councillor for the South Ward—Extraordinary Vacancy.

NOTICE is hereby given that an Extraordinary Vacancy having occurred in the Council consequent upon the resignation on the 5th April, 1935, of John William Hollier as a Councillor for the South Ward, an Election to fill such Extraordinary Vacancy will be held on Tuesday, the 30th day of April, 1935.

Nominations, accompanied by a deposit of Five pounds, will be received by the undersigned, or by the Town Clerk, at the Municipal Offices, Rokeby Road, Subiaco, at or before 4 p.m. on Tuesday, the 23rd day of April, 1935, or within seven days next preceding that date.

Nomination forms and any further information desired may be obtained from the Town Clerk, and I hereby appoint the Town Clerk, Mr. A. H. Jacobs, to be Deputy Returning Officer.

H. L. DOWNE, Mayor,  
Returning Officer.Municipal Chambers, Rokeby Road,  
Subiaco, 10th April, 1935.

## THE MUNICIPAL CORPORATIONS ACT, 1906.

Municipality of Albany.

Department of Works and Labour,  
Perth, 11th April, 1935.

P.W. 2692/24.

IT is hereby notified, for general information, that His Excellency the Lieutenant-Governor has approved, under the provisions of Section 438 of "The Municipal Corporations Act, 1906," of the additions and repairs to an Electric Lighting Plant being deemed to be works



WESTERN AUSTRALIAN GOVERNMENT TENDER BOARD.

Tenders for Butter.

TENDERS close with the Secretary, Tender Board (himself), at 11.15 a.m. every Saturday, for the Supply and Delivery of Butter to Government Institutions and Hospitals during the ensuing week.

Forms of Tender and full particulars are available at the Tender Board Office, Murray Street, Perth.

By Order of the Board,

M. J. CALANCHINI,  
Chairman W.A. Government Tender Board.

WESTERN AUSTRALIAN GOVERNMENT TENDER BOARD.

Accepted Tenders.

Tender Board No.	Date.	Contractor.	Schedule No.	Particulars.	Department concerned.	Rate
224/35	1935. April 4	Comet Motors, Ltd. ...	92A, 1935	"Morris" 20cwt. Motor Truck Chassis, 6 only, delivered at Perth	Metropolitan Water Supply	£204 each.
61/35	do.	J. R. W. Gardam & Co.	31A, 1935	Porcelain Bushings, 18 only, delivered C.I.F. Fremantle	Railways ...	21s. 9d. each.
85/35	April 6	Barnes, Forder & Williams, Ltd.	...	Butter for Government Institutions, etc. for week ending 13th April, 1935	C.S.D. ...	1s. 3 $\frac{1}{2}$ d. per lb.

Addition to Contract.

Tender Board No.	Date.	Contractor.	Particulars.
124/35	1935. April 4	Saunders & Stuart Pty., Ltd.	Extra Steelwork for Perth Girls' School, East Perth, as per Schedule 52A, 1935, for the sum of £32 8s. 2d.

Tenders for Government Supplies.

Date of Advertising.	Schedule No.	Supplies required.	Date of Closing.
1935. Mar. 28 ...	105A, 1935 ...	Motor Oils for Railways during 1935-36 ...	1935. April 18
April 8 ...	116A, 1935 ...	Ironstone Gravel for Canning Dam, approximately 3,000 cub. yds. ...	April 18
April 8 ...	117A, 1935 ...	Gravel for Stirling Highway, 400 cub. yds. ...	April 18
April 11 ...	121A, 1935 ...	Waterproof Cloaks, 40 only; Waterproof Coats, 74 only ...	April 18
April 11 ...	122A, 1935 ...	6/24 Steel Wire Rope, $\frac{3}{16}$ in. diameter, 2,000 lin. ft. ...	April 18
Mar. 21 ...	95A, 1935 ...	Firelumps for Railways during a period of 3 years ...	Extended to May 2
April 11 ...	120A, 1935 ...	Firewood for Sandstone State Battery, 150 cords, or alternatively, as required during a period of 12 months ...	May 2
Jan. 17 ...	26A, 1935 ...	Sluice Valves, 30in. dia., C.I. double flanged, fitted with 4in. dia. by-pass valves, 3 only ...	May 9
Mar. 14 ...	90A, 1935 ...	Mild Steel Bar Frames, 20 only ...	May 16
Mar. 8 ...	89A, 1935 ...	Rail Cars—Steam, Petrol, or Compression Ignition, 6 only ...	May 23
Jan. 17 ...	28A, 1935 ...	Pumping Plant, complete, to be supplied and erected at Wieherina Pumping Station, near Geraldton ...	June 6
<i>For Sale by Tender.</i>			
April 8 ...	119A, 1935 ...	Cement Bags, approximately 38,000 only, as they now lie at the Government Stores, Fremantle and North Fremantle, where inspection can be made ...	April 18
April 4 ...	112A, 1935 ...	Stamp Battery, 3-head, Frazer & Chalmers, as it now stands at the School of Mines, Kalgoorlie, where inspection can be made ...	May 2
April 8 ...	118A, 1935 ...	Cottages, a total of 32 only available, in the Busselton District. Tenders will be entertained for the purchase of any number of the cottages offered ...	May 2

Tenders addressed to the Chairman, Tender Board, Perth, will be received for the above-mentioned supplies until 2.15 p.m. on the date of closing.

Tenders must be properly indorsed on envelopes, otherwise they are liable to rejection.

Tender forms and full particulars may be obtained on application at the Tender Board Office, Murray Street, Perth.

No tender necessarily accepted.

Dated this 11th day of April, 1935.

M. J. CALANCHINI,  
Chairman W.A. Government Tender Board.

## THE MINING ACT, 1904.

Department of Mines,  
Perth, 10th April, 1935.

It is hereby notified that, in accordance with the provisions of "The Mining Act, 1904," His Excellency the Lieutenant-Governor in Executive Council has been pleased to deal with the undermentioned Leases and Applications for Leases, as shown below.

M. J. CALANCHINI,  
Under Secretary for Mines.

*Gold Mining Leases.*

The undermentioned applications for Gold Mining Leases were approved, subject to survey:—

Goldfield.	District.	No. of Application.
Dundas ... ..	...	1401, 1402*, 1423*.
East Coolgardie ... ..	...	5716r*.
East Murchison ... ..	Lawlers ... ..	1263, 1267*.
Mt. Margaret ... ..	Mt. Malcolm ... ..	1606c, 1607c, 1608c, 1609c, 1610c, 1611c, 1612c, 1655c.
	Mt. Morgans ... ..	442r, 443r, 444r, 445r, 455r*, 456r*, 457r, 458r, 459r, 460r, 464r*, 465r*, 466r*, 467r.
North Coolgardie ... ..	Menzies ... ..	5598z*, 5600z*.
	Niagara ... ..	845c, 860g.
Yilgarn ... ..	...	3582, 3590, 3591.
Outside Proclaimed Goldfields ... ..	(Northam) ... ..	21pp.

The surrenders of the undermentioned Gold Mining Leases were accepted:—

Goldfield.	District.	No. of Lease.	Name of Lease.	Lessee.
East Coolgardie ... ..	...	5674E	Walker's and Ivey's Find No. 1	Walker, George Francis John.
		5675E	Walker's and Ivey's Find No. 2	do. do. do.
		5676E	Walker's and Ivey's Find No. 3	do. do. do.
		5677E	Walker's and Ivey's Find No. 4	do. do. do.
		5678E	Walker's and Ivey's Find No. 5	do. do. do.
		5682E	Mount Hunt ... ..	Richmond, Sydney Arthur
		5703E	Walker's and Ivey's Find No. 6	Walker, George Francis John.
		5704E	Walker's and Ivey's Find No. 7	do. do. do.
		5705E	Walker's and Ivey's Find No. 8	do. do. do.
		5706E	Walker's and Ivey's Find No. 9	do. do. do.
Mt. Margaret ... ..	Mt. Margaret ... ..	2266T	White Horse Deeps ... ..	Western Mining Corporation, Limited.
		2267T	White Horse Deeps South	do. do. do.
Yilgarn ... ..	Mt. Malcolm ... ..	1574C	Germatong ... ..	Birchley, Percy.
		3501	Edna May North, No. 1 ... ..	White, George Joseph ; Heydon, William John.
		3502	Edna May North, No. 2 ... ..	do. do. do.

The undermentioned Gold Mining Leases were declared forfeited for breach of labour conditions and prior right of application is granted under Section 107, Subsection (1):—

Goldfield.	District.	No. of Lease.	Name of Lease.	Lessees.	Name of person to whom prior right of application is granted.
East Coolgardie ... ..	...	5611E	Southern Star ... ..	Jolly, Ernest Harry ... ..	Wallace, Glamis Wellington. Parker, Stanley.
		5656E	Southern Star Extended	Parkes, Frank ... ..	

*Miners' Homestead Leases.*

The undermentioned application for a Miner's Homestead Lease was approved, subject to survey, to date from 1st January, 1935:—

Goldfield.	District.	No. of Application.
East Coolgardie ... ..	...	271E.

THE MINING ACT, 1904—*continued.*

The surrender of the undermentioned Miner's Homestead Lease was accepted:—

Goldfield.	District.	No. of Lease.	Name of Lease.	Lessee.
Murchison ... ..	Day Dawn ... ..	9D	Wendouree ... ..	Gill, Edward James.

The forfeiture of the undermentioned Miners' Homestead Leases for non-payment of rent, published in the *Government Gazette* of the 20th July, 1934, was declared cancelled, and the Lessees reinstated as of their former estate:—

Goldfield.	District.	No. of Lease.	Name of Lease.	Lessee.
East Coolgardie ... ..	... ..	227E 260E 262E	Pipe Track Farm ... .. Yendon ... .. Mark's Farm ... ..	Smith, Harry Anset. Ryan, William George. Simpson, Elsie Isobel.

*Tailings Lease.*

The undermentioned application for a Tailings Lease was approved, subject to survey:—

Goldfield.	District.	No. of Application.
Yilgarn ... ..	... ..	65.

\* Conditionally.

## THE MINING ACT, 1904.

Department of Mines,  
Perth, 10th April, 1935.

HIS Excellency the Lieutenant-Governor in Executive Council, in accordance with Section 297 of "The Mining Act, 1904," has been pleased to authorise the occupants of the undermentioned Temporary Reserves to occupy, conditionally, the said Temporary Reserves.

S. W. MUNSIE,  
Minister for Mines.

No.	Corres No.	Occupant.	Term extended to:	Locality.
569H	655/30	Starlight Gold Mines, Limited ... ..	} 30th June, 1936 ... }	Wiluna, East Murchison Goldfield.
574H	673/30	Southern Cross United Mines, Limited		Southern Cross, Yilgarn Goldfield.
575H	672/30	Mars Gold Mines, Limited ... ..		Gabanintha, Murchison Goldfield.
577H	675/30	Emu Gold Mines, Limited ... ..		Ogilvies, East Murchison Goldfield.
578H	680/30	Leonora Gold Mines, Limited ... ..		Leonora, Mt. Margaret Goldfield.
593H	1141/30	Pericles Gold Mines, Limited ... ..		McCahon's, East Coolgardie Goldfield.
598H	1359/30	Fitzgerald Brown Coal, No Liability ...		Middle Creek, Nullagine, Pilbara Goldfield.
601H	1587/30	Apex Gold Mines, Limited ... ..		Salgash, Pilbara Goldfield.
602H	112/31	Wheel of Fortune Gold Mines, Limited		Lennonville, Murchison Goldfield.
603H	113/31	Day Dawn Gold Mines, Limited ... ..		Cue, Murchison Goldfield.
604H	114/31	Phoenix Gold Mines, Limited ... ..		Bayley's, Coolgardie Goldfield.
605H	115/31	Black Range Gold Mines, Limited ... ..		Sandstone, East Murchison Goldfield.
612H	341/31	Beryl Gold Mines, Limited ... ..		Kundip, Phillips River Goldfield.
613H	364/31	Gladiator Gold Mines, Limited ... ..		Laverton, Mt. Margaret Goldfield.
614H	365/31	Lochinvar Gold Mines, Limited ... ..	Paddington, Broad Arrow Goldfield.	
617H	503/34	Riverina Gold Mines, Limited ... ..	Riverina, North Coolgardie Goldfield.	
648H	2257/31	Jupiter Gold Mines, Limited ... ..	Southern Cross, Yilgarn Goldfield.	
661H	819/32	Emu Gold Mines, Limited ... ..	Lawlers, East Murchison Goldfield.	
688H	1806/32	Hercules Gold Mines, Limited ... ..	Sandstone, East Murchison Goldfield.	
702H	584/33	Southern Cross United Mines, Limited	Southern Cross, Yilgarn Goldfield.	
730H	1383/33	do. do. do. ... ..	do. do. do.	
731H	1444/33	Apex Gold Mines, Limited ... ..	Sherlock Crossing, West Pilbara District.	
742H	2577/33	Australian Machinery and Investment Company, Limited	Warriedar, Yalgoo Goldfield.	
774H	942/34	Bewick, Moreing and Company ... ..	} 22nd May, 1935 ... }	Gwalia, Mt. Margaret Goldfield.
784H	1224/34	Western Mining Corporation, Limited		Day Dawn, Murchison Goldfield.
801H	1846/34	Australian Machinery and Investment Company, Limited		Nullagine, Pilbara Goldfield.
817H	2726/34	do. do. do. ... ..	} 30th June, 1936 ... }	Logan's Find, Coolgardie Goldfield.
833H	3700/34	Apex Gold Mines, Limited ... ..		Lawlers, East Murchison Goldfield.
836H	187/35	Terry, Michael ... ..		Cosmos Newbury, Mt. Margaret Goldfield.
			16th June, 1935 ...	

## THE MINING ACT, 1904.

Department of Mines,  
Perth, 10th April, 1935.*Licenses to Treat Tailings.*

HIS Excellency the Lieutenant-Governor in Executive Council, by virtue of the powers conferred under Section 112 of "The Mining Act, 1904," has been pleased to grant Licenses to treat Tailings, as shown below.

S. W. MUNSIE,  
Minister for Mines.

No.	Corres. No.	Licensee.	Goldfield.	Locality.	Period.
‡275H (2/31)	2154/31	White, Noel Francis William	East Murchison	Late G.M. Lease No. 1165	Twelve months from 1st February, 1935.
†390H (3T/34)	239/34	Tasker, William ... ..	Mt. Margaret ...	Late G.M. Lease No. 1974T	Six months from 1st March, 1935.
†425H (6T/34)	1183/34	Atkinson, Leslie Carrol ; Coxon, Robert Wooton	... ..	Late G.M. Lease No. 1799T, and G.M. Lease No. 2238T	Nine months from 1st March, 1935.
‡437H (5N/34)	2045/34	Olden, Arthur Charles Niguel	Murchison ...	Late G.M. Lease No. 1149M	Six months from 1st March, 1935.
477H (14N/34)	3354/34	Newton, William ... ..	... ..	Late G.M. Lease No. 361N	Two months from 1st April, 1935.
†488H (20E/34)	3549/34	Heppingstone, Charles Robert	East Coolgardie	G.M. Lease No. 5510E	Six months from 1st April, 1935.
495H (14/34)	3665/34	Williams, George Essex ...	Yilgarn ...	Late G.M. Lease No. 822, and Prospecting Area No. 3153	Three months from 1st April, 1935.

† Conditionally. ‡ Renewals.

## THE MINING ACT, 1904.

Department of Mines,  
Perth, 10th April, 1935.*Refusal of License to Treat Tailings.*

HIS Excellency the Lieutenant-Governor in Executive Council has refused an Application for a License to treat tailings, as shown below.

S. W. MUNSIE,  
Minister for Mines.

No.	Corres. No.	Applicant.	Goldfield.	Locality.
516H (1C/35)	1272/35	Moore, Ernest John ; Dower, Henry Joseph	Mt. Margaret ...	Late G.M. Leases, No. 638C, 1654C.

## THE MINING ACT, 1904.

Department of Mines,  
Perth, 10th April, 1935.

HIS Excellency the Lieutenant-Governor in Executive Council, in accordance with Section 297 of "The Mining Act, 1904," has been pleased to approve, conditionally, the following Temporary Reserves.

S. W. MUNSIE,  
Minister for Mines.

No.	Corres. No.	Occupier.	Term.	Locality.
‡853H	1031/35	Anderson, Thomas ; Anderson, Edgecombe Roy ; Beatty, Wil- liam Lobban	14th February to 13th April, 1935	Warriedar, Yalgoo Goldfield.
§854H	1032/35	Connolly, James Daniel ... ..	1st March to 31st August, 1935	Koolan Island (exclusive of Mineral Leases Nos. 2, 3, 4, 5, 6, 7, 8).

‡ Prospecting for gold ; § Prospecting for stratified iron.

THE MINING ACT, 1904—*continued.*Department of Mines,  
Perth, 10th April, 1935.*Authority to Mine on Reserved and Exempted Lands.*

HIS Excellency the Lieutenant-Governor in Executive Council, in accordance with Section 30 of "The Mining Act, 1904," has been pleased to grant, conditionally, authority to mine on reserved and exempted land, as shown below.

S. W. MUNSIE,  
Minister for Mines.

No.	Corres. No.	Occupant.	Authorised Holding.	Goldfield.	Locality.
683H (4E/35)	1165/35	Fonnesbeck, Troels; Cadolo, Cecil Alan	Prospecting Area No. 3539E	East Coolgardie	Kalgoorlie Townsite.
685H (6E/35)	1251/35	Doherty, Alfred Leonard; Mitchell, James; Muers, John Andrew Thompson	Prospecting Area No. 3543E	do.	Boulder Townsite.

## APPOINTMENT.

Department of Mines,  
Perth, 10th April, 1935.

HIS Excellency the Lieutenant-Governor in Executive Council has been pleased to appoint Thomas Young Anderson Laug as Acting Warden of the Broad Arrow, Dundas, East Coolgardie, Coolgardie, North-East Coolgardie, North Coolgardie, Mt. Margaret, and Yilgarn Goldfields during the absence of the Warden; also as Deputy Chairman of the Mine Workers' Relief Board during the absence of the Chairman of the said Board, with the privilege of a casting vote.

M. J. CALANCHINI,  
Under Secretary for Mines.

## THE COMPANIES ACT, 1893.

Commonwealth Life Assurance Society, Limited.

PURSUANT to Section 208 of "The Companies Act, 1893," notice is hereby given that the abovenamed Company, whose business was taken over by Commonwealth Life (Amalgamated) Assurances, Limited, intends to cease carrying on business in this State at the expiration of three months from the 19th day of April, 1935.

Dated the 2nd day of April, 1935.

HERBERT H. WHEATLEY,  
Attorney.Robinson, Cox, & Wheatley, 20 Howard Street, Perth,  
Solicitors for the abovenamed Company.

## THE MINING ACT, 1904.

Department of Mines,  
Perth, 10th April, 1935.

HIS Excellency the Lieutenant-Governor in Executive Council has refused Application No. 663H (3J/34), for authority to mine, by Charles Frederick Oliver and Bernard Arthur McCarthy, on certain reserved and exempted lands at Wiluna, East Murchison Goldfield.

S. W. MUNSIE,  
Minister for Mines.

Western Australia.

## THE COMPANIES ACT, 1893.

Anglo Australian Gold Development, Limited; Australian Machinery and Investment Company, Limited; North Kalgurl United Gold Development, Limited; Commonwealth Mining & Finance, Limited.

NOTICE is hereby given that the Registered Offices of the abovenamed Companies have been changed to and are now situate at London House, 321 Murray Street, Perth, and that the hours during which such offices are open to the public for the transaction of business are from 9 a.m. to 5 p.m. from Monday to Friday inclusive and from 9 a.m. to 12 noon on Saturdays.

Dated the 28th day of March, 1935.

O'DEA & O'DEA,  
Solicitors for the abovenamed Companies,  
Warwick House, St. George's Terrace, Perth.

Western Australia.

## THE COMPANIES ACT, 1893.

Gold Mines of Kalgoorlie, Limited.

NOTICE is hereby given that the Registered Office of the abovenamed Company in Western Australia is situated at Rooms 20-21 Second Floor, Atlas Building, Esplanade, Perth.

Dated the 21st day of March, 1935.

H. B. JACKSON,

Attorney for the abovenamed Company.

Jackson, Leake, Stawell & Co., Atlas Building,  
Esplanade, Perth, Solicitors for the abovenamed  
Company.

## THE COMPANIES ACT, 1893.

Universal Gold Development, No Liability.

NOTICE is hereby given that the Registered Office in Western Australia of Universal Gold Development, No Liability, is situated at First Floor, Colonial Mutual Chambers, 53 St. George's Terrace, Perth, and that John Robert Kay MacGibbon is the duly appointed Attorney for the Company.

Dated this 29th day of March, 1935.

NORTHMORE, HALE, DAVY, & LEAKE,  
Solicitors for the Company.

## THE COMPANIES ACT, 1893.

The Liverpool and London and Globe Insurance Company, Limited; The Thames and Mersey Marine Insurance Company, Limited.

Notice of Change of Registered Office.

NOTICE is hereby given that the Registered Office of the above Companies has been changed and is now situate at No. 133 St. George's Terrace, Perth.

Dated this 30th day of March, 1935.

H. HADFIELD,  
Substitute Attorney for Companies  
in Western Australia.Nicholson & Nicholson, Solicitors, Surrey Chambers,  
St. George's Terrace, Perth.

NOTICE is hereby given, pursuant to "The Companies Act, 1893," that the Registered Office of Gold Reefs Extended, No Liability (where all legal proceedings may be served upon and all notices addressed or given to the said Company), is situated at Palace Chambers, 84 Maritana Street, Kalgoorlie, in the State of Western Australia, and is accessible to the public daily (except Saturdays, Sundays and public holidays) from 10 a.m. to 1 p.m., and from 2 p.m. to 4 p.m., and on Saturdays (not being public holidays) from 10 a.m. to 12 noon.

Dated the 26th day of March, 1935.

GORDON CATHCART CAMPBELL,  
Albion House, Waymouth Street, Adelaide,  
Solicitor for James Allan Maloney,  
Attorney for the said Company.

## THE COMPANIES ACT, 1893.

Metals Investigation Proprietary, Limited.

Notice of Change of Registered Office.

NOTICE is hereby given that the Registered Office of the abovenamed Company has been changed from Palace Chambers, Maritana Street, Kalgoorlie, and is now situated at the Iron Duke Lease, Gold Mining Lease 5692E, formerly 49E, at Finiston, on the East Coolgardie Gold-field.

Dated this 20th day of March, 1935.

ERNEST WILLIAMS,  
Attorney.

F. C. Cowle & Co., Solicitors for the abovenamed Company, Exchange Buildings, Hannan Street, Kalgoorlie, Western Australia.

## THE COMPANIES ACT, 1893.

Champagne Syndicate, No Liability.

Notice of Change of Registered Office.

NOTICE is hereby given that the Registered Office of the abovenamed Company has been changed from Palace Chambers, Maritana Street, Kalgoorlie, and is now situated at the Iron Duke Lease, Gold Mining Lease 5692E, formerly 49E, at Finiston, on the East Coolgardie Gold-field.

Dated this 20th day of March, 1935.

ERNEST WILLIAMS,  
Attorney.

F. C. Cowle & Co., Solicitors for the abovenamed Company, Exchange Buildings, Hannan Street, Kalgoorlie, Western Australia.

Western Australia.

## THE COMPANIES ACT, 1893.

Lake View South (G.M.K.), Limited.

NOTICE is hereby given that the Registered Office of the abovenamed Company in Western Australia is situated at Rooms 20-21, Second Floor, Atlas Building, Esplanade, Perth.

Dated this 8th day of April, 1935.

H. B. JACKSON,  
Attorney for the abovenamed Company.

Jackson, Leake, Stawell & Co., Atlas Building, Esplanade, Perth, Solicitors for the abovenamed Company.

Western Australia.

## THE COMPANIES ACT, 1893.

Mine Industrial Accident Insurance Company, Limited. NOTICE is hereby given that the Registered Office of the abovenamed Company, Limited, is situated at London House, 321 Murray Street, Perth, and is open and accessible to the public on Monday to Friday inclusive between the hours of 9 a.m. and 5 p.m. and on Saturdays from 9 a.m. to 12 noon, except on public holidays.

Dated the 9th day of April, 1935.

O'DEA & O'DEA,  
Solicitors for the abovenamed Company,  
Warwick House, St. George's Terrace, Perth.

Western Australia.

## THE COMPANIES ACT, 1893.

Central Yellowdine Gold Mines, No Liability.

NOTICE is hereby given that the Registered Office of the abovenamed Company in this State is situated at the office of Messrs. Stodart and Co., Palace Chambers, Maritana Street, Kalgoorlie, and that James Allan Maloney is the duly appointed Attorney of the Company.

Dated this 10th day of April, 1935.

JOSEPH, MUIR, & WILLIAMS,  
Solicitors for the abovenamed Company in  
this State, Weld Chambers, St. George's  
Terrace, Perth.

Western Australia.

## THE COMPANIES ACT, 1893.

North Golden Mile, No Liability.

NOTICE is hereby given that the Registered Office of the abovenamed Company in this State is situated at the office of Joseph, Muir, and Williams, Weld Chambers, St. George's Terrace, Perth, and that Alexander Richard Williams is the duly appointed Attorney of the Company.

Dated this 10th day of April, 1935.

JOSEPH, MUIR, & WILLIAMS,  
Solicitors for the abovenamed Company in  
this State, Weld Chambers, St. George's  
Terrace, Perth.

## IN THE SUPREME COURT OF WESTERN AUSTRALIA.

In the matter of "The Companies Act, 1893," and in the matter of Nannine Gold Mines, Limited (in Liquidation).

NOTICE is hereby given that an Extraordinary General Meeting of the above Company will be held at the office of the Liquidator, Economic Chambers, William Street, Perth, on Friday, 17th May, 1935, at 4 p.m., for the purpose of having an account laid before it and of hearing any explanations which may be given by the Liquidator.

Dated at Perth this 9th day of April, 1935.

W. McMANUS,  
Liquidator.

McManus & Stewart, Chartered Accountants (Aust.),  
Second Floor, Economic Chambers, Perth.

Western Australia.

## THE COMPANIES ACT, 1893.

Missen &amp; Mills, Limited.

NOTICE is hereby given that the Registered Office of Missen & Mills, Limited, Builders and Contractors, is situated at 25 Servetus Street, Claremont, and is open and accessible to the public on week days between the hours of 9 a.m. and 5 p.m., except on Saturdays, when the office will be closed at noon, and except on Sundays and holidays.

Dated 8th April, 1935.

JOHN S. JOHNSTONE,  
Public Accountant,  
Warwick House, Perth.

Western Australia.

## THE COMPANIES ACT, 1893.

Spargo's Reward Gold Mine (1935), No Liability.

Notice of Registered Office.

NOTICE is hereby given that the Registered Office of the abovenamed Company is situated at the offices of Messrs. Paton & Morris, Chartered Accountants, Second Floor, Pastoral House, St. George's Terrace, Perth, and that the hours during which such office is open to the public for the transaction of business are from 10 a.m. to 4 p.m., from Mondays to Fridays inclusive (except on public holidays) and from 10 a.m. to noon on Saturdays.

Dated the 8th day of April, 1935.

UNMACK & UNMACK,  
Solicitors for the abovenamed Company,  
Withnell Chambers, Howard Street,  
Perth.

## THE COMPANIES ACT, 1893.

Ingliston South Gold Development, No Liability.

NOTICE is hereby given that the Registered Office in Western Australia of the abovenamed Company is situated at 75 Maritana Street, Kalgoorlie.

Dated this 5th day of April, 1935.

STONE, JAMES & CO.,  
Solicitors in Western Australia for the  
abovenamed Company.

## THE COMPANIES ACT, 1893.

Forsayth Gold Mines, No Liability.

NOTICE is hereby given that the Registered Office in Western Australia of the abovenamed Company is situate at 75 Maritana Street, Kalgoorlie.

Dated this 5th day of April, 1935.

STONE, JAMES & CO.,  
Solicitors in Western Australia for the  
abovenamed Company.

## THE COMPANIES ACT, 1893.

Meckatharra Central Gold, No Liability.

NOTICE is hereby given that the Registered Office in Western Australia of the abovenamed Company is situate at 75 Maritana Street, Kalgoorlie.

Dated this 5th day of April, 1935.

STONE, JAMES & CO.,  
Solicitors in Western Australia for the  
abovenamed Company.

## THE COMPANIES ACT, 1893.

J. &amp; W. Bateman, Limited.

NOTICE is hereby given that the Registered Office of the abovenamed Company has been changed from 95 Henry Street, Fremantle, to 373 Murray Street, Perth, and is open to the public for the transaction of business from 9 a.m. to 5 p.m. on week days and from 9 a.m. to noon on Saturdays.

Dated this 8th day of March, 1935.

R. W. RICHARDSON,  
Secretary.

## THE COMPANIES ACT, 1893.

The Fremantle Garage and Service Station, Limited.  
NOTICE is hereby given that the Registered Office of the above Company has been removed from Commercial Union Chambers, St. George's Terrace, Perth, and is now situate at No. 20 Queen Street, Fremantle, and is accessible to the public between the hours of 9 a.m. and 5 p.m. on all week days, excepting Saturdays, when the office closes at noon.

Dated this 5th day of April, 1935.

HARDWICK, FORMAN, & SLATTERY,  
The Bank of Adelaide Chambers, Fremantle,  
Solicitors for the Company.

## THE COMPANIES ACT, 1893.

Notice of the Situation of the Registered Office of  
Nelson's Theatres, Limited.

To the Registrar of Companies, Perth.

NELSON'S Theatres, Limited, hereby give notice that the Registered Office of the Company is situate at Lyric Theatre, Victoria Street, Bunbury, and will be accessible to the public on week days between the hours of 10 a.m. and 4 p.m.

Dated this 29th day of March, 1935.

LAVAN, WALSH, and SEATON,  
Solicitors, 29 Barrack Street, Perth.

Western Australia.

## THE COMPANIES ACT, 1893.

R. V. Bristol &amp; Co. Proprietary, Limited.

NOTICE is hereby given that the Registered Office of R. V. Bristol & Co. Proprietary, Limited, is situate at Third Floor, Atlas Buildings, Esplanade, Perth, and is open to the public between the hours of 10 a.m. and 4 p.m. on week days, except Saturdays, when the office closes at 12 noon.

Dated this 9th day of April, 1935.

A. F. STOWE.

R. H. STOWE.

Gordon B. D'Arcy, of T. & G. Chambers, St. George's Terrace, Perth, Solicitor for the abovenamed Company.

Western Australia.

## THE COMPANIES ACT, 1893.

Bunbury Theatres, Limited.

NOTICE is hereby given that, at an extraordinary general meeting of Bunbury Theatres, Limited, held at the offices of Messrs. Slee & Anderson, Solicitors, Stephen Street, Bunbury, on Monday, 8th April, 1935, the following special resolution was duly passed:—That Bunbury Theatres, Limited, be wound up voluntarily and that Mr. N. C. Ryder, of Stephen Street, Bunbury, be appointed Liquidator.

J. E. HANDS,  
Chairman.

Slee & Anderson, Solicitors, Stephen Street, Bunbury.

## IN THE MATTER OF THE COMPANIES ACT, 1893.

(56 Vict., No. 8.)

NOTICE is hereby given that, under the provisions of Section 20 of the above Act, a Certificate of Incorporation, as a No Liability Company has this day been issued to Spargo's Reward Gold Mine (1935), No Liability.

Dated this 8th day of April, 1935.

T. F. DAVIES,  
Registrar of Companies.

Supreme Court Office, Perth, W.A.

## IN THE MATTER OF THE COMPANIES ACT, 1893.

(56 Vict., No. 8.)

NOTICE is hereby given that, under the provisions of Section 20 of the above Act, a Certificate of Incorporation, as a Limited Company, has this day been issued to Missen and Mills, Limited.

Dated this 8th day of April, 1935.

T. F. DAVIES,  
Registrar of Companies.

Supreme Court Office, Perth, W.A.

## IN THE MATTER OF THE COMPANIES ACT, 1893.

(56 Vict., No. 8.)

NOTICE is hereby given that, under the provisions of Section 20 of the above Act, a Certificate of Incorporation, as a Limited Company, has this day been issued to Mine Industrial Accident Insurance Company, Limited.

Dated this 9th day of April, 1935.

T. F. DAVIES,  
Registrar of Companies.

Supreme Court Office, Perth, W.A.

## THE ASSOCIATIONS INCORPORATION ACT, 1895.

The Cottesloe Infant Health Association.

I, OLIVE LOUISE EVANS, of 60 Esplanade, Peppermint Grove, in the State of Western Australia, Married Woman, a Trustee of or person hereunto authorised by The Cottesloe Infant Health Association, do hereby give notice that I am desirous that such Association should be incorporated under the provisions of "The Associations Incorporation Act, 1895."

Dated the 4th day of April, 1935.

OLIVE L. EVANS.

The following is a copy of the Memorial intended to be filed in the Supreme Court under the provisions of the said Act:

Memorial of The Cottesloe Infant Health Association, filed in pursuance of "The Associations Incorporation Act, 1895"—

1. Name of Institution—The Cottesloe Infant Health Association.

2. Object or Purpose of the Institution—(a) To acquire knowledge on matters affecting the health of women and children, and to disseminate such through the agency of its members, nurses, and other means; to inculcate higher views of the responsibilities of parenthood, and the duty of every mother to fit herself for the fulfilment of the natural calls of motherhood, both before and after childbirth, and especially to advocate

and promote the breastfeeding of infants; (b) to employ qualified nurses, whose duty it shall be to give sound advice and reliable instructions and assistance gratis, to any member of the community desiring such services, on matters affecting the health of their children, and also to endeavour to educate and help others in a practical way in domestic hygiene in general; all this being done with a view to conserving the health and strength of the rising generation and rendering both mother and offspring hardy and healthy and resistive of disease; (c) to co-operate, if and when deemed desirable, with any present or future organisations which are working for any of the foregoing or cognate objects; (d) to establish a place or places, known as clinics, for the carrying out of any of the objects of the Association and disseminating its knowledge and to employ such persons for that purpose as the Association shall think fit; (e) to acquire, hold, and dispose of real and personal properties, and to borrow moneys for the promotion of the objects as aforementioned, and for this purpose place the assets on mortgage for security, or to raise moneys by any other lawful manner or means.

3. Where Situated or Established—Lot 2 of Swan Location 349, Station Street, Cottesloe.

4. The Name or Names of the Trustee or Trustees—Olive Louise Evans, 60 Esplanade, Peppermint Grove; Beatrice Elaine Goodman, 41 Irvine Street, Peppermint Grove; Betty van Zutphen Robertson, of 33 View Street, Peppermint Grove.

5. In Whom the Management of the Association is Vested and by what Means—(a) The management of the Association shall be vested in a Committee consisting of the President, two vice-Presidents, Secretary, Treasurer, and two members of the Association; (b) By means of the Rules of the Association.

OLIVE L. EVANS.

Parker & Roe, 19 Howard Street, Perth, Solicitors for the Association.

#### NOTICE OF DISSOLUTION OF PARTNERSHIP.

NOTICE is hereby given that the Partnership heretofore subsisting between us, the undersigned, Francis George Crawford, Samuel John Crawford, and Norman Job Frederick Crawford, carrying on business as "Crawford Bros.," at Quellington, has been dissolved as from the date hereof, so far as concerns the said Samuel John Crawford, who retires from the said firm.

Dated the 22nd day of March, 1935.

F. G. CRAWFORD.  
S. J. CRAWFORD.  
N. J. F. CRAWFORD.

#### NOTICE OF DISSOLUTION OF PARTNERSHIP.

NOTICE is hereby given that the Partnership heretofore existing between us the undersigned, Clarence Hotspur Angel and Arthur Carter, in the trade or business of Farmers, carried on by us at Binnu, via Northampton, in the State of Western Australia, under the firm-name of "Carter and Angel," was dissolved on the 15th day of March, 1935, by mutual consent. All debts due to and owing by the late firm will be received and paid by the undersigned Clarence Hotspur Angel, of Binnu aforesaid, Farmer, who has taken over all the assets and will pay all the debts and liabilities of the said partnership.

Dated this 15th day of March, 1935.

CLARENCE H. ANGEL.

Signed by the said Clarence Hotspur Angel  
in the presence of:—

J. O. Browne, Binnu, Farmer.

ARTHUR CARTER.

Signed by the said Arthur Carter in the  
presence of:—

T. R. Alderson, Dairyman, Narra Tarra.  
H. W. Morrisby, Solicitor, Geraldton.

NOTICE is hereby given that the Partnership hitherto existing between George Wilson and Joseph Paschoff, carrying on business as Bakers at 28 Carr Street, West Perth, under the name, style, or firm of "Wilson and Paschoff," has been dissolved by mutual consent as from the 13th day of March, 1935, the said Joseph

Paschoff retiring from the said firm. The said George Wilson shall continue in the said business, and shall receive the whole of the assets and pay the liabilities of the said late Partnership.

Dated this 13th day of March, 1935.

J. PASCHOFF.  
G. WILSON.

Witness to the signatures of both parties:—  
R. Crawcour.

Morris Crawcour, of Atlas Building, Esplanade, Perth,  
Solicitor for both parties.

#### IN THE SUPREME COURT OF WESTERN AUSTRALIA—PROBATE JURISDICTION.

In the matter of the Will of Alfred Shepherd, late of Kinnimont Avenue, Nedlands, in the State of Western Australia, Estate Agent, deceased.

NOTICE is hereby given that all persons having any claims or demands against the Estate of the abovenamed deceased are requested to present particulars of the same in writing to the Executors, care of The Perpetual Executors, Trustees, and Agency Company (W.A.), Limited, St. George's Terrace, Perth, in the said State, on or before the 13th day of May, 1935, after the expiration of which time the Executors will distribute the assets of the said deceased without any reference to any claim or demand of which they shall not then have had notice.

Dated the 10th day of April, 1935.

BOULTBEE, GODFREY & VIRTUE,  
of Commercial Union Chambers, 66 St. George's Terrace, Perth, Solicitors for the Executors, Aileen Shepherd and The Perpetual Executors, Trustees, and Agency Company (W.A.), Limited.

#### IN THE SUPREME COURT OF WESTERN AUSTRALIA—PROBATE JURISDICTION.

In the matter of the Will of William Elliott (also known as William English Elliott), late of 141 Kensington Street, East Perth, in the State of Western Australia, Cab Proprietor, deceased.

NOTICE is hereby given that all persons having any claims or demands against the Estate of the abovenamed deceased are requested to present particulars of the same in writing to the Executor, The West Australian Trustee, Executor, & Agency Company, Limited, 135 St. George's Terrace, Perth, in the said State, on or before the 13th day of May, 1935, after the expiration of which time the Executor will distribute the assets of the said deceased without any reference to any claim or demand of which the Executor shall not then have had notice.

Dated the 10th day of April, 1935.

BOULTBEE, GODFREY & VIRTUE,  
of Commercial Union Chambers, 66 St. George's Terrace, Perth, Solicitors for the Executor, The West Australian Trustee, Executor, and Agency Company, Limited.

#### IN THE SUPREME COURT OF WESTERN AUSTRALIA—PROBATE JURISDICTION.

In the matter of the Will of Mary Agnes Vaughan, late of 7 Price Street, South Fremantle, in the State of Western Australia, Widow, deceased.

ALL creditors and other persons having claims against the Estate of the abovenamed deceased are hereby required to send particulars of such claims to the Executors, The West Australian Trustee, Executor, and Agency Company, Limited, of 135 St. George's Terrace, Perth, on or before the 13th day of May, 1935, after which date the said Executor will proceed to distribute the assets of the said deceased amongst the persons entitled thereto, having regard only to those claims of which particulars shall have been given as aforesaid.

Dated this 5th day of April, 1935.

FRED. CURRAN,  
38-39 Padbury Buildings, Forrest Place, Perth,  
Solicitor for the said The West Australian Trustee, Executor, and Agency Company, Limited.



IN THE SUPREME COURT OF WESTERN AUSTRALIA—PROBATE JURISDICTION.

In the matter of the Estate of Michele Pedretti (sometimes known as Michael Pedretti), late of Waterloo, in the State of Western Australia, Farmer, deceased.

NOTICE is hereby given that all creditors and other persons having any claims and demands upon or against the Estate of Michele Pedretti (sometimes known as Michael Pedretti), late of Waterloo, Farmer, deceased, are requested to send particulars thereof in writing to the Administratrix, c/o Eastman & Jenour, Solicitors, Bunbury, on or before the 13th day of May, 1935; and, further, after such date the said Administratrix will distribute the assets of the said deceased amongst the persons entitled thereto, having regard only to the claims of which the Administratrix shall then have had notice.

Dated 8th day of April, 1935.

EASTMAN & JENOUR,  
Victoria Street, Bunbury,  
Solicitors for the Administratrix.

IN THE SUPREME COURT OF WESTERN AUSTRALIA—PROBATE JURISDICTION.

In the matter of the Will of Louie Illingworth, late of 22 Molloy Street, Bunbury, in the State of Western Australia, Married Woman, deceased.

NOTICE is hereby given that all creditors and other persons having claims against the Estate of the above-named deceased are required to send such claims in writing to the Executor, care of the undersigned, on or before the 13th day of May, 1935, after which date the said Executor will distribute the assets amongst the persons entitled thereto, having regard only to those claims of which the Executor then has notice.

Dated this 4th day of April, 1935.

SLEE & ANDERSON,  
of Stephen Street, Bunbury, Solicitors for the Executor, by their Agents, Northmore, Hale, Day & Leake, Solicitors, of Howard Street, Perth.

NOTICE TO CREDITORS.

IN THE SUPREME COURT OF WESTERN AUSTRALIA, PROBATE JURISDICTION.

NOTICE is hereby given that all persons having claims against the Estates of the undermentioned deceased persons (orders to collect and administer whose Estates were granted to me by the said Court under "The Curator of Intestate Estates Act, 1918") are hereby required to send particulars of such claims to me on or before the 27th day of April, 1935, after which date I will proceed to distribute the assets of the said deceased persons among those entitled thereto, having regard only to those claims of which I shall then have had notice.

Dated at Perth the 10th day of April, 1935.

J. H. GLYNN,  
Curator of Intestate Estates.

Name.	Date of Death.	Date of Order.	Address.	Occupation
Byford, James ... ..	17-3-34	1-4-35	12 Francis Street, Perth ...	Labourer
Rodigari, Erminio (also known as Jim Rodigari)	8-1-35	"	Menzies ... ..	Wood-cutter
Lepman, Ahyeec ... ..	22-1-35	"	Aberdeen Street, Perth ...	Cabinet-maker
Jerdan, Edward ... ..	24-11-34	"	22 Essex Street, Fremantle	Pensioner
O'Grady, Denis Joseph ... ..	6-1-35	"	Northam ... ..	do.
Clarke, Thomas Joseph ... ..	29-1-35	"	98 Market Street, Fremantle	Labourer
Harris, Dorothy Irene ... ..	7-3-35	"	73 Arlington Avenue, South Perth	Married woman
Mason, Samuel Alexander ... ..	14-12-34	8-4-35	Doodlakine ... ..	Labourer
Salveti, Frank ... ..	28-1-35	"	Lawlers ... ..	do.
Downie, Malcolm ... ..	19-1-35	"	Leonora ... ..	Draper
Phillipoff, Tonocho (also known as Tony Phillipoff)	24-3-35	"	Wanneroo ... ..	Market gardener

The Factories and Shops Act, 1920.

PROCLAMATION

WESTERN AUSTRALIA, } By His Excellency Sir James Mitchell,  
TO WIT. } K.C.M.G., Lieutenant-Governor in and  
JAMES MITCHELL, } over the State of Western Australia  
Lieutenant-Governor. } and its Dependencies in the Common-  
[L.S.] } wealth of Australia.

F. & S. 141/34.

WHEREAS by Section 158 of "The Factories and Shops Act, 1920," it is enacted that the Governor may by Proclamation temporarily suspend the operations of the said Act, in so far as it applies to the closing times fixed or appointed for any shop or shops: And whereas it is expedient to exercise such power in manner herein-after appearing: Now, therefore I, the said Lieutenant-Governor, by and with the advice and consent of the Executive Council, do hereby by this Proclamation suspend the operations of the said Act on Thursday, the 18th day of April, 1935, between the hours of 6 p.m. and 9 p.m. in so far as it applies to the closing time of all shops situated in all those Shop Districts throughout the State in which Friday is observed as the statutory late trading night.

Given under my hand and the Public Seal of the said State, at Perth, this 10th day of April, 1935.

By His Excellency's Command,  
J. J. KENNEALLY,  
Minister for Labour.

GOD SAVE THE KING !!!

The Factories and Shops Act, 1920.

PROCLAMATION

WESTERN AUSTRALIA, } By His Excellency Sir James Mitchell,  
TO WIT. } K.C.M.G., Lieutenant-Governor in and  
JAMES MITCHELL, } over the State of Western Australia  
Lieutenant-Governor. } and its Dependencies in the Common-  
[L.S.] } wealth of Australia.

F. & S. 141/34.

WHEREAS by Section 158 of "The Factories and Shops Act, 1920," it is enacted that the Governor may by Proclamation temporarily suspend the operations of the said Act, in so far as it applies to the closing times fixed or appointed for any shop or shops: And whereas it is expedient to exercise such power in manner herein-after appearing: Now, therefore I, the said Lieutenant-Governor, by and with the advice and consent of the Executive Council, do hereby by this Proclamation suspend the operations of the said Act on Thursday, the 18th day of April, 1935, between the hours of 6 p.m. and 9 p.m., in so far as it applies to the closing time of all shops situated in the Bridgetown, Bruce Rock, Moora, Northam, and Toodyay Shop Districts.

Given under my hand and the Public Seal of the said State, at Perth, this 10th day of April, 1935.

By His Excellency's Command,  
J. J. KENNEALLY,  
Minister for Labour.

GOD SAVE THE KING !!!

## The Factories and Shops Act, 1920.

## PROCLAMATION

WESTERN AUSTRALIA, } By His Excellency Sir James Mitchell,  
TO WIT. } K.C.M.G., Lieutenant-Governor in and  
JAMES MITCHELL, } over the State of Western Australia  
Lieutenant-Governor. } and its Dependencies in the Common-  
[L.S.] } wealth of Australia.

F. &amp; S. 141/34.

WHEREAS by "The Factories and Shops Act, 1920," it is enacted that the Governor may by Proclamation temporarily suspend the operations of the said Act, in so far as it applies to the closing time fixed or appointed for any shop or shops: And whereas it is expedient to exercise such power in manner hereinafter appearing: Now, therefore I, the said Lieutenant-Governor, by and with the advice and consent of the Executive Council, do hereby by this Proclamation suspend the operations of the said Act between the hours of 1 p.m. and 9 p.m. on Thursday, the 18th April, 1935, in so far as it applies to the closing time of all shops situated in the Avon and Dowerin Shop Districts and the Townsite of Wyal-katchem.

Given under my hand and the Public Seal of the said State, at Perth, this 10th day of April, 1935.

By His Excellency's Command,

J. J. KENNEALLY,  
Minister for Labour.

GOD SAVE THE KING !!!

## The Factories and Shops Act, 1920.

## PROCLAMATION

WESTERN AUSTRALIA, } By His Excellency Sir James Mitchell,  
TO WIT. } K.C.M.G., Lieutenant-Governor in and  
JAMES MITCHELL, } over the State of Western Australia  
Lieutenant-Governor. } and its Dependencies in the Common-  
[L.S.] } wealth of Australia.

F. &amp; S. 141/34.

WHEREAS by Section 158 of "The Factories and Shops Act, 1920," it is enacted that the Governor may by Proclamation temporarily suspend the operations of the said Act, in so far as it applies to the closing times fixed or appointed for any shop or shops: And whereas it is expedient to exercise such power in manner hereinafter appearing: Now, therefore I, the said Lieutenant-Governor, by and with the advice and consent of the Executive Council, do hereby by this Proclamation suspend the operations of the said Act on Wednesday, the 17th day of April, 1935, between the hours of 1 p.m. and 6 p.m., in so far as it applies to the closing time of all shops situated in the Moora, Northam, and Toodyay Shop Districts.

Given under my hand and the Public Seal of the said State, at Perth, this 10th day of April, 1935.

By His Excellency's Command,

J. J. KENNEALLY,  
Minister for Labour.

GOD SAVE THE KING !!!

## EASTER HOLIDAYS.

THE *Government Gazette* will be published on THURSDAY, 18th April, in lieu of GOOD FRIDAY, 19th April.

ALL notices for insertion must be received at the Government Printing Office BEFORE 10 o'clock on WEDNESDAY morning, 17th April, 1935.

## ANZAC DAY (THURSDAY, 25th APRIL).

ALL notices for insertion in *Government Gazette* of FRIDAY, 26th April, must be received at the Government Printing Office BEFORE 10 o'clock on WEDNESDAY morning, 24th April, 1935.

## CONTENTS.

	Page
Administration Act .. .. .	830-1
Agricultural Bank .. .. .	801, 814-15
Appointments .. .. .	800-3, 821, 827
Associations Incorporation .. .. .	829-30
Audit Act .. .. .	801
Bank Holiday proclaimed .. .. .	799
Cash Orders lost .. .. .	815
Chief Secretary's Department .. .. .	799, 802
Companies .. .. .	827-9
Crown Law Department .. .. .	799, 802-3
Curator of Intestate Estates .. .. .	831
Deceased Persons' Estates .. .. .	830-1
Electoral .. .. .	802-3
Factories and Shops .. .. .	831-2
Farmers' Debts Adjustment Act—Stay Orders, etc. .. .. .	801
Forestry .. .. .	809
Harbour and Light Department .. .. .	802
Health Department .. .. .	799
Holidays (Easter and Anzac Day) .. .. .	832
Land and Income Tax Assessment Act—Notice of Sale .. .. .	803
Lands Department .. .. .	800, 803-12
Land Titles .. .. .	815
Licensing .. .. .	803
Local Courts .. .. .	799, 803
Main Roads Department .. .. .	819
Marriages .. .. .	801
Metropolitan Water Supply, etc. .. .. .	815
Mines Department .. .. .	824-7
Municipalities .. .. .	822
Notice to Mariners .. .. .	802
Orders in Council .. .. .	800
Partnerships dissolved .. .. .	830
Pharmacy and Poisons Act .. .. .	799
Police Department .. .. .	802
Proclamations .. .. .	799, 831-2
Public Service Commissioner .. .. .	800
Public Service Holidays .. .. .	800
Public Works Department .. .. .	800, 812-13, 815-22, 831-2
Registrar General .. .. .	801-2
Registrar of Companies .. .. .	829
Registration of Births, etc. .. .. .	802
Resumptions .. .. .	820-1
Road Boards .. .. .	800, 808-13, 816, 818-19, 821-2
Sale of found and stolen Property .. .. .	802
Sale of Land for non-payment of Rates .. .. .	822
Shop Districts .. .. .	831-2
Taxation Department .. .. .	803
Tender Board .. .. .	823
Tenders accepted .. .. .	818-19, 823
Tenders invited .. .. .	814-15, 819, 823
Town Planning and Development Act .. .. .	812-13
Traffic Act Regulations .. .. .	816-17
Transfer of Land .. .. .	815
Treasury .. .. .	801
Water Supply, etc., Department .. .. .	815