



Government Gazette

OF

WESTERN AUSTRALIA.

[Published by Authority at 3:30 p.m.]

[REGISTERED AT THE GENERAL POST OFFICE, PERTH, FOR TRANSMISSION BY POST AS A NEWSPAPER.]

No. 49.]

PERTH : FRIDAY, NOVEMBER 1.

[1935.

The Game Act, 1912-13.

PROCLAMATION

WESTERN AUSTRALIA, } By His Excellency Sir James Mitchell,
TO WIT. } K.C.M.G., Lieutenant-Governor in and
JAMES MITCHELL, } over the State of Western Australia
Lieutenant-Governor. } and its Dependencies in the Common-
[L.s.] } wealth of Australia.

1583/24.

WHEREAS it is provided by "The Game Act, 1912-13," that the Governor may by Proclamation declare from time to time that any bird or animal indigenous to Western Australia shall be at all times strictly preserved, either generally throughout the State or in any one or more portions thereof: Now, therefore I, the said Lieutenant-Governor, with the advice and consent of the Executive Council, in exercise of the power aforesaid, do hereby declare that the Bustard (or Wild Turkey) shall be at all times strictly preserved generally throughout the State as from the date of the publication of this Proclamation in the *Government Gazette*.

All previous Proclamations in respect of the Bustard (or Wild Turkey) are hereby revoked.

Given under my hand and the Public Seal of the said State, at Perth, this 29th day of October, 1935.

By His Excellency's Command,

P. COLLIER,
Premier.

GOD SAVE THE KING !!!

The Fisheries Act, 1905-21.

PROCLAMATION.

WESTERN AUSTRALIA, } By His Excellency Sir James Mitchell,
TO WIT. } K.C.M.G., Lieutenant-Governor in and
JAMES MITCHELL, } over the State of Western Australia
Lieutenant-Governor. } and its Dependencies in the Common-
[L.s.] } wealth of Australia.

920/29.

WHEREAS by Section 9 of "The Fisheries Act, 1905-21," it is provided that the Governor may by Proclamation prohibit all persons from taking any fish whatsoever

in every or any specified portion of Western Australian waters, by means of fishing nets and fishing lines, or either of such means of capture, or by any other specified means of capture, for any specified term: Now, therefore I, the said Lieutenant-Governor, by and with the advice and consent of the Executive Council, do hereby, in exercise of the powers aforesaid and of every other power enabling me in this behalf, prohibit all persons from taking any fish whatsoever by means of fishing nets, in any of the portions of Western Australian waters specified in the Schedule hereto, for a period of twelve months as from the 15th day of November, 1935.

Schedule.

(1) All that area of Western Australian waters (Cockburn Sound) eastward of the Fremantle Fish Market Jetty and extending to the western extremity of South street, and to a width of half a mile from high-water mark.

(2) That area of Western Australian waters (Cockburn Sound) commencing at the western extremity of Sydney street and extending southward to a point a quarter of a mile south of the jetty fronting Douro road, and to a width of half a mile from high-water mark.

(3) That area of Western Australian waters (Cockburn Sound) commencing at a point on the foreshore a quarter of a mile north of Robbs Jetty and extending to a point on the foreshore a quarter of a mile south of Robbs Jetty, and extending into the waters aforesaid to a distance of a quarter of a mile from high-water mark.

Given under my hand and the Public Seal of the said State, at Perth, this 29th day of October, 1935.

By His Excellency's Command,

P. COLLIER,
Premier.

GOD SAVE THE KING !!!

AT a meeting of the Executive Council held in the Executive Council Chambers, at Perth, this 29th day of October, 1935, the following Orders in Council were authorised to be issued:—

The Road Districts Act, 1919-1934.

Nedlands Road District.

ORDER IN COUNCIL.

P.W. 1255/28.

HIS Excellency the Lieutenant-Governor, acting with the advice and consent of the Executive Council, hereby makes the following Order, under the authority of "The Road Districts Act, 1919-1934," namely:—In pursuance of Section 8 of the said Act, that the portion of the Cottesloe Municipal District described in Schedule hereto be severed therefrom and such portion be annexed to the Nedlands Road District.

Schedule.

All that piece and parcel of land bounded by lines commencing on the north side of North street at the south-west corner of Lot 387 of Swan Location 537 (L.T.O. Plan 1140) and extending southward to the south side of said street at the north-west corner of Lot 1 of Cottesloe Sub. Lot 5 (L.T.O. Plan No. 3659); thence west along said south side of North street to the western boundary of the Municipality; thence north along part of said Municipal boundary to the north side of North street; thence east along the north side of North street to the starting point.

(Sgd.) L. E. SHAPCOTT,

Clerk of the Council.

The Road Districts Act, 1919-1934.

Belmont Park Road District—Redivision into Wards.

ORDER IN COUNCIL.

P.W. 787/35.

HIS Excellency the Lieutenant-Governor, acting with the advice and consent of the Executive Council, hereby makes the following Order, under the authority of "The Road Districts Act, 1919-1934," namely:—In pursuance of Section 8 of the said Act the Belmont Park Road District is hereby redivided into four Wards, with the names and boundaries as described in the Schedule hereto.

SCHEDULE.

South Ward.

Bounded on the north-westward by a line commencing at the junction of the centre of Wright street with the south-western boundary of the District and extending north-eastward along said centre of Wright street to its point of intersection with the centre of Hardey road; thence along the centre of Hardey road to its junction with the centre of Orpington street; thence along said centre of Orpington street to its point of intersection with the centre of Epsom avenue; bounded on the north-eastward by a line commencing at the last-mentioned point and extending south-eastward along the centre of Epsom avenue to the south-eastern boundary of the District; bounded on the south-eastward and the south-westward by parts of the District boundaries.

East Ward.

Bounded on the south-westward by the north-east boundary of the South Ward and a line extending north-westward along the centre of Epsom avenue from its point of intersection with the centre of Orpington street to the District boundary; bounded on the north-westward, north-eastward, and south-eastward by parts of the District boundary.

West Ward.

Bounded on the south-eastward by part of the north-western boundary of the South Ward from the District boundary to its point of intersection with the centre of Abernethy road; bounded on the north-eastward by a line extending along the centre of Abernethy road from the last-mentioned intersection to the District boundary; bounded on the north-westward and south-westward by parts of the District boundary.

Central Ward.

Bounded on the north-eastward by part of the south-western boundary of the East Ward, from the north-western boundary of the District to the centre of Orpington street; on the south-eastward and the south-westward by part of the north-western boundary of the South Ward and the north-eastern boundary of the West Ward, and on the north-western by part of the District boundary.

(Sgd.) L. E. SHAPCOTT,

Clerk of the Council.

The Road Districts Act, 1919-1934.

Meekatharra Road District.

ORDER IN COUNCIL.

P.W. 955/35.

HIS Excellency the Lieutenant-Governor, acting with the advice and consent of the Executive Council, hereby makes the following Order, under authority of "The Road Districts Act, 1919-1934," namely:—In pursuance of Section 8 of the said Act, that the portion of the Meekatharra Road District described in Schedule hereto be severed therefrom and such portion be annexed to the Wiluna Road District.

Schedule.

All that piece and parcel of land bounded by lines leaving the District boundary at a north-east corner of Pastoral Lease 395/517 on the west boundary of Pastoral Lease 395/405 and extending north and east along part of the west and the north boundary of the latter lease to its north-east corner; thence continuing east for a distance of about 520 chains to the production north of an east boundary of Pastoral Lease 395/562; thence south along said production and east boundary, and east and south along a north and an east boundary of said Pastoral Lease 395/562 to the northernmost boundary of Pastoral Lease 395/561; thence east, south, and again east along the northernmost, an east, and a north boundary of Pastoral Lease 395/561, and south along part of its easternmost boundary to the District boundary; thence west, south, west, and north along the said District boundary to the starting point. (Plan No. 70/300.)

(Sgd.) L. E. SHAPCOTT,

Clerk of the Council.

ORDERS in Council for the week ending 1st November, 1935:—

Department concerned (Name).	File No.	Under what Act.	Date.	Purport of Order.
Forests	1637/34	Forests Act, 1918 ...	29-10-35	Excising Wellington Location 4418 on Plan 411B/40, E2, from State Forest No. 15.

L. E. SHAPCOTT,

Clerk of Executive Council.

JUSTICE OF THE PEACE.

Premier's Department,
Perth, 31st October, 1935.

HIS Excellency the Lieutenant-Governor in Executive Council has been pleased to approve of the appointment of James Sim, Esquire, of Quinlan street, Goomalling, as a Justice of the Peace for the Northam Magisterial District.

L. E. SHAPCOTT,
Secretary Premier's Department.

EX OFFICIO JUSTICES OF THE PEACE.

IT is hereby notified, for public information, that Sydney James Forster, Esquire, Chairman of the Kellerberrin Road Board, has been appointed, under Section 9 of "The Justices Act, 1902-32," as a Justice of the Peace for the Northam and York Magisterial Districts, and Allan Bennett, Esquire, Chairman of the Nedlands Road Board, as a Justice of the Peace for the Perth Magisterial District, during their respective terms of office as Chairmen.

L. E. SHAPCOTT,
Secretary Premier's Department.

FARMERS' DEBTS ADJUSTMENT ACT, 1930-1934.

NOTICE is hereby given that the following farmer, now operating under the Act, has made application under Section 11 of the Act:—Dewar, Alexander Murray Watson, Lake Grace. All claims against this farmer to be forwarded to the Director, Farmers' Debts Adjustment Act, Perth.

W. A. WHITE,
30th October, 1935. Director.

THE AUDIT ACT, 1904.

The Treasury,
Treasury No. 183/35. Perth, 24th October, 1935.

IT is hereby published, for general information, that the following Officers have been appointed Paying Officers and Receivers of Revenue for the Agricultural Bank:—Mr. W. M. Aikenhead, Kellerberrin, for six weeks from 14th October, 1935; Mr. M. A. Constantine, Bunbury, for two weeks from 15th October, 1935.

The Treasury,
Treasury No. 35/35. Perth, 29th October, 1935.
IT is hereby published, for general information, that Mr. D. Herlihy has been appointed Receiver of Revenue for the Waroona Irrigation District.

Treasury No. 310/29.
IT is hereby published, for general information, that the following officers have been appointed Receivers of Revenue for the Forests Department:—Herbert James, Kalgoorlie; William F. Brown, Mundaring; Frederick Collins, Busselton; Thomas P. Sullivan, Carinyah; and the following appointments as Receivers of Revenue are hereby cancelled:—J. H. Frank, Kalgoorlie; W. M. Cusack, Metropolitan; R. Maslen, Metropolitan; J. E. Watson, Ludlow; D. H. Perry, Perth.

A. BERKELEY,
Under Treasurer.

THE HEALTH ACT, 1911-33.

Meat Inspection and Branding Regulations.

M.H.D. 1377/19; Ex. Co. No. 2076.

WHEREAS by the provisions of "The Health Act, 1911-33," His Excellency the Governor may make Regulations, and may repeal, alter, or amend Regulations so made: Now, therefore, His Excellency the Lieutenant-Governor, by and with the advice and consent of the Executive Council, and on the advice of the Advisory Committee, doth hereby repeal certain Regulations, as specified hereunder, and doth also hereby make the Regulations following:—

1. Every animal slaughtered for food, and every carcass or portion thereof imported for food, shall be subject to inspection by an inspector.

2. Every carcass passed by an inspector as wholesome shall be branded by or under the direction of such inspector with one of the brands described or set out in Schedule A hereto. Such brand shall be affixed to

each side of a carcass, and, in the case of beef and pigs, as indicated on the diagrams shown and as specified hereunder, namely:—

- (a) In the case of beef—
 1. On the upper surface of the tongue;
 2. On the outside of the buttock;
 3. On the outside of the ribs;
 4. On the inside of the pelvic cavity;
 5. On the shoulder.

- (b) In the case of sheep, lambs, or goats—
 1. On the outside of the leg;
 2. On the outside of the shoulder.

- (c) In the case of pigs—
 1. On the outside of the leg;
 2. On the outside of the loin;
 3. On the outside of the shoulder;
 4. On the outside of the cheek.

- (d) In the case of calves—

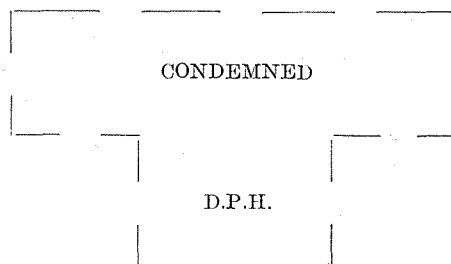
Non-flayed carcasses—

 1. On the parietal peritoneum of the abdominal wall;
 2. On the parietal pleura of the thorax wall, and
 3. On the brisket.

Flayed carcasses shall be branded as specified in this Regulation for the branding of beef carcasses.

"Calf" shall mean a bovine animal not over 150 lbs. weight avoirdupois.

- (e) The inspector rejecting any carcass or part of a carcass as unfit for consumption shall brand such carcass or part carcass with a brand as shown hereunder, the outline of the brand to be broken at twelve places as shown:—



Such brand shall be applied to the shoulders, loins, and legs of every rejected carcass, or to such portion of a carcass as may be rejected.

Such rejected carcasses or portion of a carcass shall be dealt with by the inspector in accordance with Section 165 of "The Health Act, 1911-33."

3. No person shall sell, offer, or expose for sale, or have in his possession for sale within any of the Health Districts specified in Schedule B hereto, any carcass or portion of a carcass which does not bear a mark or brand indicating that it has been passed as wholesome in accordance with the preceding Regulation.

4. The following places are appointed to be places at which all unmarked or unbranded meat prior to being sold or offered or exposed for sale shall be exhibited for inspection:—

- Albany Municipal Chambers;
- Bunbury Municipal Chambers;
- Busselton Municipal Chambers;
- Collie Municipal Chambers;
- Geraldton Municipal Chambers;
- Government Abattoirs, South Fremantle;
- Government Abattoirs, Kalgoorlie;
- Government Abattoirs, Midland Junction;
- Kalgoorlie Municipal Chambers;
- Narrogin, Lot 109 Forrest street, Narrogin;
- Northam, Municipal Ice Works, Glebe street, Northam.

5. The fee to be paid for the inspection and branding of any carcass or part of any carcass shall be in accordance with Schedule C hereto, and such fee shall be payable on demand by the Commissioner, or an inspector, by the occupier of the slaughter-house or abattoir in which the slaughtering was carried out, and such fee shall be recoverable, in default of payment, as penalties under the principal Act are recoverable.



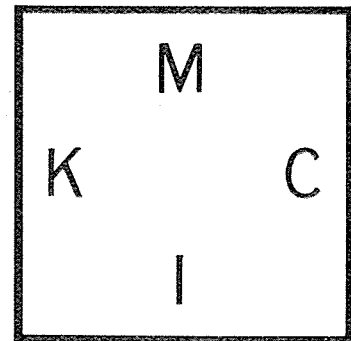


6. All previous Regulations on the subject of meat branding and inspection are hereby repealed.

SCHEDULE A.

1. A brand consisting of the letters "P.H.D." and a numeral within a circle; or

2. A brand consisting of the letters "P.H.D." with in a triangle, an ellipse, a semicircle, a rectangle, a square, or a diamond; or

3. One of the brands illustrated hereunder:—



SCHEDULE B.

Albany Health District.
 Bassendean Health District.
 Bayswater Health District.
 Belmont Health District.
 Boulder Health District.
 Buckland Hill Health District.
 Bunbury Health District.
 Busselton Health District.
 Canning Health District.
 Claremont Health District.
 Collie Health District.
 Collie Road Health District.
 Cottesloe Health District.
 East Fremantle Health District.
 Fremantle Health District.
 Fremantle Road Health District.

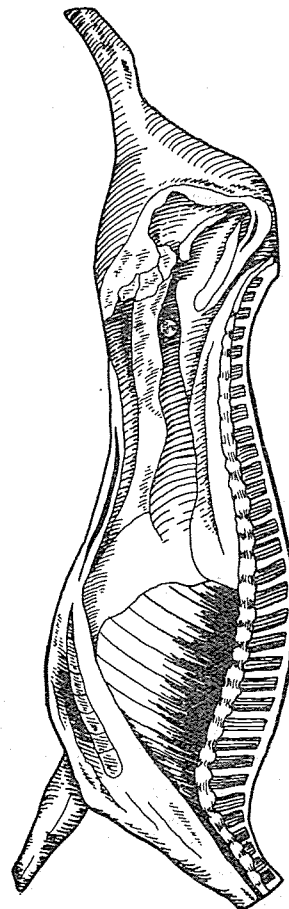
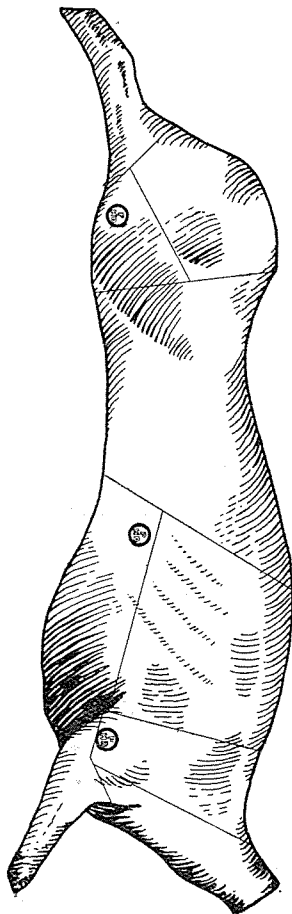
Geraldton Health District.
 Guildford Health District.
 Kalgoorlie Health District.
 Kalgoorlie Road Health District.
 Katanning Health District.
 Melville Health District.
 Midland Junction Health District.
 Narrogin Health District.
 Nedlands Health District.
 Northam Health District.
 Peppermint Grove Health District.
 Perth Health District.
 Perth Road Health District.
 South Perth Health District.
 Subiaco Health District.
 Wiluna Health District.

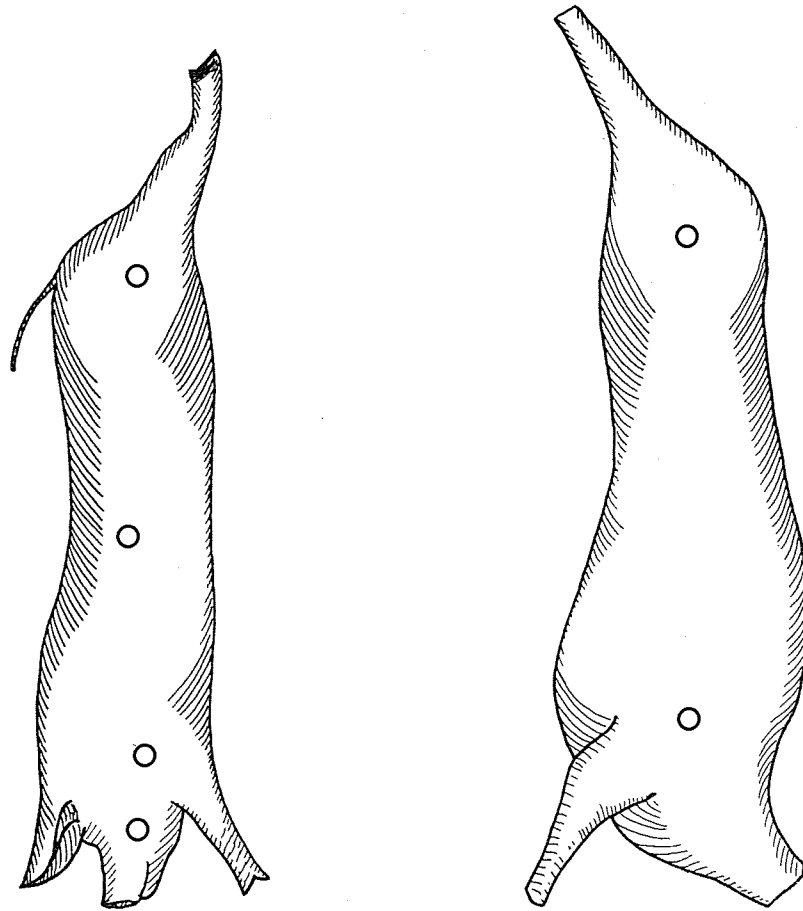
SCHEDULE C.

	Where not otherwise stated.	Geraldton.	Albany.	Busselton.	Wiluna.
For the carcase of every ox, cow, bull, heifer, or steer ..	8d.	1/5d.	1/5d.	1/6d.	1/6d.
Do. calf under 150 lbs.	2d.	5d.	5d.	6d.	9d.
Do. sheep, or lamb, or goat	1½d.	4d.	5d.	5d.	6d.
Do. head of swine slaughtered within a proclaimed abattoir area (metropolitan)	6d.	8d.	8d.	9d.	8d.
Do. head of swine slaughtered outside a proclaimed abattoir area, other than the Kalgoorlie abattoir area	2d.	6d.	6d.	6d.	6d.
For each quarter of beef	2d.	6d.	6d.	6d.	6d.
For each piece of beef other than a quarter	1d.	5d.	5d.	6d.	6d.
For each side of pork	2d.	9d.	6d.	9d.	9d.

The following fees are payable at Bunbury, Collie, Katanning, Narrogin, and Northam:—

For the carcase of every ox, cow, bull, heifer, or steer	1/6d.
Do. calf under 150 lbs.	6d.
Do. sheep, or lamb, or goat	5d.
Do. head of swine	9d.
For each quarter of beef	6d.
For each piece or quarter of beef	6d.
For each quarter or piece of sheep, lamb, or goat	5d.
For each quarter or piece of swine	9d.





APPOINTMENTS AND RESIGNATION.

Chief Secretary's Department,
Perth, 31st October, 1935.

HIS Excellency the Lieutenant-Governor in Council has been pleased to—

1195/20.—Grant Rev. J. Neville, Roman Catholic Chaplain, Fremantle Prison, two months leave of absence, from the 7th October, 1935, and, in his stead, approve of the temporary appointment of Rev. Father Kenny as Roman Catholic Chaplain;

1456/27.—Accept the resignation of Alfred Gordon Barrington as Warder, Fremantle Prison, with effect from the 24th January, 1936;

IT is also hereby notified, for general information, that Mr. K. G. Forsyth has been appointed as Acting Manager, Harbour and Light Department, and Acting Secretary of the Navigation Act, during the absence in the Eastern States of the Manager and Secretary, Navigation Act (V. W. Ward), from the 24th October, 1935. (C.S.O. 530/24.)

F. J. HUELIN,
Under Secretary.

WESTERN AUSTRALIAN GOVERNMENT.

Harbour and Light Department.

NOTICE TO MARINERS.

No. 5 of 1935.

(Positions are only approximate unless given in seconds.)

AUSTRALIA, WEST COAST—GERALDTON.

Establishment of Haul-off Buoy in Inner Harbour.

Position: Latitude—28° 47' S.

Longitude—114° 36' E.

Remarks:—At a distance of about 750 feet from the wharf and 600 feet from the east side of the Inner Harbour basin, on or about 1st November, 1935, a pear-

shaped haul-off buoy with screw moorings will be established in the above position.

Chart affected:

No. 1725, Champion Bay.

Publication affected:

Australia Pilot, Volume V., 3rd Edition, 1934,
page 296.

V. W. WARD,
Manager.

Harbour and Light Department,
Fremantle, W.A.,
3rd October, 1935.

Crown Law Department,
Perth, 31st October, 1935.

THE Hon. Minister for Justice has approved of the undermentioned appointments:—

Constable W. L. Bingham as Acting Bailiff of the Kellerberrin Local Court, at Cunderdin, during the absence on leave of Constable G. Ross;

Constable A. L. Fiebig as Bailiff of the Mingenev Local Court, at Carnamah;

L. E. Whitehead, of Perth, as a Commissioner for Declarations under "The Declarations and Attestations Act, 1913."

H. R. GORDON,
Under Secretary for Law.

IT is hereby notified that the Public Service Promotional Examination (Clerical) will be held on the 3rd and 4th December, 1935; entries close on 16th November; entrance fee 2s. 6d.

G. W. SIMPSON,
Public Service Commissioner.

VACANCIES IN THE PUBLIC SERVICE.

Department.	Position.	Salary.	Date Returnable.
Education	Chief Inspector of Schools	£710—£800	1935. 2nd November.
Public Service Commissioner's ...	Secretary and Inspector	£450—£545 (a)	9th November.
Treasury, Workers' Homes Board	Draftsman (Architectural)	£290—£340	do.
Agriculture	Clerk, Shorthand-writing and Typing	£145—£195	do.

(a) In the event of an officer applying with the qualifications and aptitude considered necessary to act as the Commissioner's representative before the Appeal Board, these duties will be added and the classification increased by two grades.

Applications are called under Section 38 of "The Public Service Act, 1904," and are to be addressed to the Public Service Commissioner, and should be made on the prescribed form obtainable from the offices of the various Permanent Heads of Departments.

G. W. SIMPSON,
Public Service Commissioner.

Workers' Homes Board,
Perth, 25th October, 1935.
THE undermentioned Lease under "The Workers' Homes Act, 1911-1928," has been forfeited for breach of covenant of the Lease:—

Lease No.	Name of Lessee.	Description of Land.	Town or Locality.
162/1934	O'Neil, Ronald Owen	Lot 189, Troy terrace	Daglish

Inserted by order of the Workers' Homes Board,
H. G. JARMAN,
Secretary.

TENDERS FOR LEASING WONGOONDY LOTS.

Geraldton Land Agency.

Grazing Purposes.

Section 116 of "The Land Act, 1933-1934."

Department of Lands and Surveys,
Corres No. 2308/28. Perth, 16th October, 1935.

TENDERS for the leasing of the land comprised within Wongoondy Estate Lots 22 and 28, 29 and 30, containing about 1,488 acres and 8,276 acres respectively, are invited.

The above lots will be available for leasing under Section 116 of "The Land Act, 1933-1934," for a term of one year, renewable at the will of the Hon. the Minister for Lands and terminable at three months' notice, rent being apportioned accordingly, and no compensation being payable for improvements effected at the expiration of the lease or the sooner determination thereof.

Tenders for the above, accompanied by one year's rent (the minimum amount being fixed at the rate of £5 and £20 per annum respectively), indorsed "Tender for Leasing Wongoondy Lots, shown on Public Plan 127/80, C and D1," and addressed to the "Under Sec-

retary for Lands," must be lodged at the Lands Office, Geraldton, on or before Wednesday, the 6th November, 1935.

All Tenders lodged on or before that date will be treated as having been received on that date.

The highest or any tender will not necessarily be accepted. (Plan No. 127/80, C and D1.)

A. R. T. BROWN,
Acting Under Secretary for Lands.

TENDERS FOR LEASING RESERVE No. 21455.

Bridgetown Land Agency.

Residential Purposes.

Section 32 of "The Land Act, 1933-1934."

Department of Lands and Surveys,
Corr. 1745/34. Perth, 16th October, 1935.

TENDERS for the leasing of the land comprised within Reserve No. 21455 (Nelson Location 10626), situated near Pemberton, containing 1 rood, are invited.

The above Reserve will be available for leasing under Section 32 of "The Land Act, 1933-1934," for a term of one year, renewable at the will of the Hon. the Minister for Lands and terminable at three months' notice, rent being apportioned accordingly, and no compensation being payable for improvements effected at the expiration of the lease or the sooner determination thereof.

Tenders for the above, accompanied by one year's rent (the minimum amount being fixed at the rate of One pound (£1)), indorsed "Tender for Reserve No. 21455, shown on Public Plan 442C/40, E3," and addressed "Under Secretary for Lands," must be lodged at the Lands Office, Bridgetown, on or before Thursday, 7th November, 1935.

All Tenders lodged on or before that date will be treated as having been received on that date.

The highest or any tender will not necessarily be accepted. (Plan 442C/40, E3.)

A. R. T. BROWN,
Acting Under Secretary for Lands.

REAPPRAISEMENT OF TOWN AND SUBURBAN LOTS.

Department of Lands and Surveys,
Perth, 24th October, 1935.

Corres. 3999/29.

IT is hereby notified, for general information, that the Hon. the Minister for Lands has approved, under the powers of "The Land Act, 1898," and its amendments, and the Regulations thereunder governing the leasing of Town and Suburban Lots, of the reappraisal of the following Lots as at 1st January, 1929:—

Town.	Lot No.	Lease No.	Capital Unimproved Value:		Lessee.
			Previous.	Reappraised.	
Corrigin	4	1864/153	£ 30	£ 85	J. Dougan.
Do.	64	1881/153	20	35	J. F. Lindsay.
Do.	96	2492/153	20	75	J. Lindsay.

A. R. T. BROWN,
Acting Under Secretary for Lands.

FORFEITURES.

THE undermentioned Leases have been cancelled under Section 32 of "The Land Act, 1898," and/or Section 23 of "The Land Act, 1933," for non-payment of rent or other reasons:—

Name, Lease, District, Reason, Corres., Plan.

Adams, B. M. & T. E.; 5400/153; Koolanooka 16; £4 8s. 0d.; 2641/24; Koolanooka.

Adams, B. M. & T. E.; 5401/153; Koolanooka 17; £3 12s. 0d.; 2640/24; Koolanooka.

Beston, Susan; 5162/153; Boulder 514; £1 4s. 6d.; 1557/99; Boulder.

Britton, Wilfred; 22882/68; Victoria 4932, 4933, 4934, 4935, 4936; £147 9s. 5d.; 1332/28; 160/80, E2.

Cousins, Michael; 55/1663; Leake 30; £1 15s. 8d.; 3804/29; 6/80.

Gardner, C. A.; 55/1291; Yilgarn, part of 1051; £65 12s. 2d.; 3970/28; L. Deborah.

Gardner, C. A.; 56/231; Yilgarn, part of 1051; £13 13s. 4d.; 5534/28; L. Deborah.

Glander, Florian; 55/1846; Nelson 6719, 6720; abandoned; 672/30; 442C/40, D & E4.

Godfrey, E. C. L.; 18682/68; Williams 13033; £9 10s. 11d.; 947/24; 379/80, F4.

Grinsell, N. H.; 6679/153; Higginsville 46; £0 18s. 0d.; 981/33; Higginsville.

Harris, William; 338/893; Rothsay 66; £9 7s. 0d.; 413/35; Rothsay.

Harris, William; 338/891; Rothsay 67; £12 16s. 6d.; 424/35; Rothsay.

Hatherley, Arthur; 17081/68; Victoria 2947, 7885; £17 18s. 4d.; 6269/22; 126B/40, D1.

Hatherley, Arthur; 14496/68; Victoria 7129; £7 19s. 8d.; 8892/19; 126B/40, D1.

Hatherley, Arthur; 14497/68; Victoria 7131; £21 13s. 10d.; 8891/19; 126B/40, D1.

Hatherley, Arthur; 14109/68; Victoria 7130; £29 15s. 11d.; 8890/19; 126B/40, D1.

Hatherley, Arthur; 17700/68; Victoria 7530; £20 4s. 6d.; 4691/21; 126B/40, D1.

Hinkley V. G.; 3464/153; Quairading 84; £4 10s. 0d.; 3960/12; Quairading.

Hodgson, Albert (jun.); 68/1186; Roe 281; £20 7s. 1d.; 4639/27; 5/80, F4.

Hay, J. V.; 1764/152; Dampier 51; £3 10s. 11d.; 3041/17; 136/300.

Keppel, T. J.; 38331/55; Avon, part of 19304; £74 5s. 3d.; 7676/20; 5/80, D3 & 4.

Keppel, T. J.; 12576/56; Avon 19308; £50 17s. 9d.; 7724/20; 5/80, D4.

Love, J. R. B.; 1857/152; White Island; abandoned; 1002/32; 144/300.

Lamb, A. R.; 41822/55; Avon 22954; abandoned; 58/26; 34/80, B3.

Lamb, A. R.; 38127/55; Avon 11881; abandoned; 4230/20; 34/80, B3.

Lamb, A. R.; 21880/74; Avon 22380; abandoned; 5172/20; 34/80, B3.

Loeke, W. H.; 6474/153; Carnarvon; £6 0s. 0d.; 1343/27; Carnarvon.

Mason, S. A.; 68/1888; Avon 18419, 26135, 25049, 25050, 25051; £13 17s. 11d.; 536/29; 25/80, C1 & 2.

Matthiessen, E. J. & D. G.; 42564/55; Jilbadji 389; £63 1s. 10d.; 6091/27; 23/80, E1.

Morey, A. W.; 20/1626; Wellington 867; £385 17s. 4d.; 3890/20; Upper Capel.

Newbold, R. J.; 4643/153; Fremantle 1324; £5 11s. 4d.; 2862/21; Fremantle 2.

Nunan, C. D.; 74/627; Swan 1792; abandoned; 571/29; 1A/40, B1.

Puls, M. R.; 38642/55; Torbay 165; £16 17s. 0d.; 3672/21; 457A/40, B1.

Richardson, G. C.; 13068/56; Avon 14194; £66 7s. 4d.; 768/25; 34/80, F1.

Rogo, N. W.; 22885/68; Yilgarn 1085; abandoned; 2665/27; 36/80.

Smith, William; 25198/74; Roe 1068; abandoned; 3930/26; 5/80.

Smith, William; 40419/55; Roe 224; abandoned; 4341/23; 5/80.

Smith, William; 41969/55; Roe 275; abandoned; 124/26; 5/80.

Atkinson, L. C.; 68/1094; Roe 284; abandoned; 335/28; 6/80.

Atkinson, L. C.; 23645/74; Roe 731, Reserve 4070; abandoned; 5491/23; 5/80.

Sprudwick, Ada; 332/421; Swan 2302; abandoned; 799/18; 28/80, D2.

Squaricini, Emanuele; 3117/626; Leonora 507; abandoned; 1364/34; Leonora.

Stopher, R. H.; 40129/55; Yilgarn 554; £94 3s. 3d.; 2435/23; 36/80.

Stopher, R. W. B.; 41338/55; Yilgarn 552; £105 8s. 11d.; 1279/25; 36/80.

Stewart, J. J. & H. M.; 68/2300; Yilgarn 1145; £14 11s. 10d.; 2810/23; 36/80, F1.

Watson, W. O. B.; 39876/55; Jilbadji 210; £159 7s. 6d.; 8112/22; 36/80.

Watson, W. O. B.; 20023/68; Jilbadji 245; £76 15s. 3d.; 1055/25; 36/80, D4.

Whinfield, J. S.; 338/972; Palmer's Find 47; £81 0s. 0d.; 771/35; Palmer's Find.

Whinfield, J. S.; 338/973; Palmer's Find 48; £121 10s. 0d.; 772/35; Palmer's Find.

Wright, H. W.; 6347/153; Meekatharra 413; £0 8s. 0d.; 6694/13; Meekatharra.

A. R. T. BROWN,
Acting Under Secretary for Lands.

LOTS OPEN FOR SALE.

Department of Lands and Surveys,
Perth, 30th October, 1935.

IT is hereby notified, for general information, that the undermentioned lots are now open for sale, under the conditions specified, by public auction, as provided by "The Land Act, 1933-1934," at the following upset prices:—

Applications to be lodged at Kalgoorlie.

2034/17, Vol. 4.—BOULDER, Town, R304 and R305 (Wittenoom street), £12 10s. each; 2677 (Vivian street), £12 10s.; 709 (Millen street), £10.

Plans showing the arrangement of the lots referred to are now obtainable at this office and the offices of the various Government Land Agents.

A. R. T. BROWN,
Acting Under Secretary for Lands.

GOVERNMENT LAND SALES.

THE undermentioned allotments of land will be offered for sale at Public Auction on the dates and at the places specified below, under the provisions of "The Land Act, 1933-1934," and its Regulations:—

BRUCE ROCK.

2nd November, 1935, at 11 a.m., at the Agricultural Bank—
‡Bruce Rock—*292, 2a. 1r. 31p., £10; 293, 2a. 1r. 33p., £10.

MEEKATHARRA.

6th November, 1935, at 2 p.m., at the Mining Registrar's Office—
Meekatharra—Town 562, \$563, \$604, 611, 644, 651, 658, 643, 636, 619, about 1r. each, £15 each; 560, 561, 721, 722, \$723, \$605, \$606, 607, 608, 609, 610, 645, 646, 647, 648, 649, 652, 653, 654, 655, 656, 657, 637, 638, \$639, 640, 641, 642, 616, 617, 618, \$660, \$694, \$634, \$623, \$630, about 1r. each, £12 10s. each; 650, 36.2p., £5; 76, 1r., £10.

ORA BANDA.

6th November, 1935, at 11 a.m., at the State Battery Manager's Office—
Ora Banda—Town 29, 1r., £25; 30, 68, 71, 1r. each, £20 each; 54, 1r. 18.5p., £25.

SOUTHERN CROSS.

6th November, 1935, at 3 p.m., at the District Lands Office—
Bullfinch—Town 105, 1r., £12; ‡12, 1r., £12.
Mount Palmer—Town 11, 1r., £30; 81, 39.1p., £25; 82, 1r., £20; 101, 1r., £15.
Westonia—Town 11, 1r., £20.

KATANNING.

7th November, 1935, at 11 a.m., at the District Lands Office—
‡Gnowangerup—*106, 1a. 2r. 30p., £25.
‡Muradup—*100, 9a. 1r. 22p., £16; 102, 13a. 2r. 10p., £25.

PERTH.

8th November, 1935, at 11 a.m., at the Department of Lands and Surveys—
‡Mundijong—*161, 4a. 3r. 39p., £16; 162, 5a., £15.

BUNBURY.

13th November, 1935, at 3.30 p.m., at the District Lands Office—

‡Capel—Sub 64, 6a. 1r. 24p., £20.

NORTHAM.

14th November, 1935, at 11.30 a.m., at the District Lands Office—

‡Goomalling—Town 330, 1r. 16.5p., £15; *53, 2a. 0r. 39p., £30.

‡Wongah Hills—*165, 50a. 0r. 21p., £37.

PERTH.

15th November, 1935, at 11 a.m., at the Department of Lands and Surveys—

‡Greenmount—*325, 1a., £15.

WILUNA.

16th November, 1935, at 2 p.m., at the Mining Registrar's Office—

†Wiluna—Town 984, 985, 986, 987, 989, 990, 991, 992, 993, 994, 995, 996, 997, 998, 1000, 1001, 1002, 1003, 1012, 1013, 1014, 1024, 1025, 1026, 1042, 1043, 1044, 1045, 1046, 1047, 1048, 1049, 1050, 1051, 1052, 1053, 1054, 1056, 1057, 1059, 1060, 1061, 1062, 1063, 1064, 1065, 1066, 1067, 1068, 1069, 1070, 1071, 1072, 1073, about 1r. each, £25 each.

KALGOORLIE.

19th November, 1935, at 2 p.m., at the District Lands Office—

Boulder—§787, 1r., £12 10s.

†Boulder—Town, 882, 1r. 3p., £15; 301R, 1r., £20; 438, 20p., £10; 733, 715, 2534, 1r. each, £12 10s. each; 2426, 2533, 2409, 1r. each, £12 each; 709, 713, 333, 2412, 1356, 2413, 442R, 732, 705, 153R, 1355, 154R, 1354, 674, about 1r. each, £10 each.

†Boulder—Town (Wittenoom street) 304R, 305R, 1r. each, £12 10s. each; (Davis street) 426, 427, 20p. each, £10 each; (Dart street) 2395, 1r., £10; 2385, 1r., £12 10s.; (Johnston street) 814, 1r., £12 10s.

†South Boulder—Town (Pirie street) 209F, 1r., £10.

Kalgoorlie—§Town (Hannan street) 3118, about 1r., £12 10s.

†Kalgoorlie—Town (Robert street) 1213, 1r., £12 10s.; (Varden street) 2216, 1r., £10; 2214, 1r., £12 10s.; (Federal road) 2879, 38.6p., £10; (Balfour street) 1846, 1r. 4p., £10; (Palmerston street) 3024, 1r., £10; 1458, 1r., £10; (White street) 1156, 1r., £10; (Boundary street) 1855, 1r., £15; (Egan street) 475R, 1r., £15; (Hay street) 369R, 39.6p., £15.

MOUNT MAGNET.

20th November, 1935, at 2 p.m., at the Mining Registrar's Office—

Mount Magnet—Town 238, 291, 100, 244, 1r. each, £10 each.

Youanmi—Town 42, 43, 44, 1r. each, £10 each.

†Youanmi—Town 143, 212, 1r. each., £25 each.

ALBANY.

21st November, 1935, at 2.30 p.m., at the District Lands Office—

†Mount Barker—*253, 9a. 2r. 28p., £20.

MARBLE BAR.

23rd November, 1935, at 11 a.m., at the Court House—
Marble Bar—Town 10, 2r., £20; 22, 2r., £25; 29, 2r., £15.

*Suburban for cultivation.

†Sold subject to the conditions that the lessee shall not carry on, or suffer or permit to be carried on, on this lot any trade or business whatsoever without the consent in writing of the Minister for Lands being first

obtained; and, further, the conditions under which this lot is made available shall not entitle the lessee now, or at any future time, to the right to convert same to fee simple.

‡Subject to payment for improvements.

§Subject to payment for improvements, if purchased by other than the owner thereof.

‡The provisions of Clause 22 of the Regulations for the sale or leasing of Town and Suburban lands at auction shall not apply at the sale of these lots.

All improvements on the land offered for sale are the property of the Crown, and shall be paid for as the Minister may direct, whose valuation shall be final and binding on the purchaser.

Plans and further particulars of these sales may be obtained at this office. Land sold to a depth of 200 feet below the natural surface, except in mining districts, where it is granted to a depth of 40 feet or 20 feet only.

A. R. T. BROWN,

Acting Under Secretary for Lands.

LAND OPEN FOR PASTORAL LEASING

Under Part VI. of "The Land Act, 1933-1934."

IT is hereby notified that the land described hereunder will be available for general selection under Part VI. of "The Land Act, 1933-1934," on and after the date specified:—

WEDNESDAY, 6th NOVEMBER, 1935.

ESPERANCE LAND AGENCY.

Euela Division.

Esperance District (near Dalypup River).

Corres. 2428/34. (Plan 423/80.)

That area of unsurveyed land, containing about 10,700 acres; being David G. Stewart's forfeited Pastoral Leases Nos. 3108/407 and 3108/408.

PERTH LAND AGENCY.

Kimberley Division.

Meda District (about 18 miles south of Walcott Inlet).

Corres. 11633/04. (Plan 139/300.)

That area of unsurveyed land, containing about 46,000 acres; being The Jubilee Downs and Nerrima Pastoral Company, Limited's, forfeited Pastoral Lease No. 1549/98.

Kimberley Division.

Fitzroy District (near Oscar Range).

Corres. 168/07. (Plan 134/300.)

That area of unsurveyed land, containing about 134,123 acres; being the surrendered portion of Benjamin Copley's Pastoral Lease No. 1338/98; subject to payment for improvements.

WEDNESDAY, 20th NOVEMBER, 1935.

PERTH LAND AGENCY.

Eastern Division.

Yelina District (about 30 miles south-west of Lake Carnegie).

Corres. 2820/28. (Plan 61/300.)

That area of unsurveyed land, containing about 40,000 acres, being Curator of Intestate Estates, as Administrator of the Estate of A. C. Ashwin (decd.) forfeited Pastoral Lease No. 3584/97.

Eastern Division (about 44 miles north of Mt. Cornish).

Corres. 3811/30. (Plan 122/300.)

That area of unsurveyed land, containing about 20,000 acres, being G. Button's forfeited Pastoral Lease No. 3728/97.

A. R. T. BROWN,

Acting Under Secretary for Lands.

LAND OPEN FOR SELECTION.

Department of Lands and Surveys.
Perth, 6th March, 1934.

IT is hereby notified, for general information, that the areas scheduled hereunder are available for selection under Part V. of "The Land Act, 1933-1934," and the Regulations appertaining thereto, subject to the provisions of the said Act.

Applications must be lodged at the Local Land Office for the district in which the land is situated, not later than the date specified, but may be lodged before such date if so desired.

All applications lodged on or before such date will be treated as having been received on the closing day, and if there are more applicants than one for any block, the application to be granted will be determined by the Land Board. Should any lands remain unselected such will continue available until applied for or otherwise dealt with.

If a Land Board sitting becomes necessary, the applicants for the blocks will be duly notified of the date, time and place of the meeting of the Board, and there shall be an interval of at least three days between the closing date and the sitting of the Board.

If an applicant wishes to appear before the Land Board in person he may apply to the Head Office or to the Clerk in Charge of any of the District or Branch Land Offices for a certificate to the Railway Department which, on presentation at the nearest Railway Station, will entitle him to a Return Ticket, at Excursion Rates, to the place where the Board will sit, available for seven days from the date of issue.

The selector of a Homestead Farm from any location must take the balance thereof, if any, under Conditional Purchase.

All marketable timber, including sandalwood and mallet, is reserved to the Crown, subject to the provisions of Clause 18 of the Regulations.

SCHEDULE.

WEDNESDAY, 6th NOVEMBER, 1935.

ALBANY LAND AGENCY.

Plantagenet District (three miles south of Kalgan).

Corr. No. 57/35.

Open under Part V. (Plan 451/80, E4.)

Location 2780, containing 150a. 1r., at 6s. per acre; classification page 14 of 2630/28; subject to exemption from road rates for two years from date of approval of application; being W. H. Westley's forfeited Lease 365/438.

Plantagenet District (18 miles east of Carbarup).

Corr. No. 490/29.

Open under Part V. (Plan 445/80, E & F 3 & 4.)

Locations 3820 and 4585, containing 4,978a. 1r. 22p., at 3s. 6d. per acre; classification page 8 of 490/29; subject to payment for improvements and to the condition that the poison must be eradicated to the satisfaction of the Minister for Lands before the Crown grant will issue; being E. Thomas' forfeited Lease 68/2493.

BEVERLEY LAND AGENCY.

Avon District (11 miles north of Kweda).

Corr. No. 3063/21.

Open under Part V. (Plan 343B/40, E2.)

Location 21869, containing 1,399a. 3r. 1p., at 4s. 9d. per acre; classification page 2 of 3063/21; subject to payment for improvements and also to exemption from road rates for two years from date of approval of application; being Jas. Bowron's forfeited Lease 14528/68.

BUNBURY LAND AGENCY.

Harvey A.A. (near Yalup Brook).

Corr. No. 4214/29.

Open under Part V., Section 54. (Plan 383A/40, C2.)

Location 310, containing 5 acres; Location 312, containing 4 acres; Location 313, containing 5 acres; Location 314, containing 3a. 1r. 36p.; Location 315, containing 3a. 1r. 13p.; Location 316, containing 4a. 0r.

31p.; Location 318, containing 5 acres; Location 319, containing 5 acres; Location 320, containing 5 acres, and Location 321, containing 2a. 2r. 2p., all at £1 3s. 3d. per acre; classification page 11 of 4214/29; being G. K. Baron-Hay's forfeited Lease 60/230.

GERALDTON LAND AGENCY.

Victoria District (about 14 miles west of Arrino).

Corr. No. 700/34.

Open under Part V. (Plan 123/80, C4.)

Location 6684, containing 1,000 acres, at 2s. per acre; classification page 14 of 3588/12; subject to the condition that the poison must be eradicated to the satisfaction of the Minister for Lands before the Crown grant will issue and also to exemption from road rates for two years from date of approval of application; being A. H. Tunbridge's forfeited Lease 347/435.

Victoria District (five miles west of Caron).

Corr. No. 3651/27.

Open under Part V. (Plan 95/80, D & E1.)

Location 8499, containing 4,446a. 3r. 14p., at 3s. 6d. per acre; classification page 19 of 3651/27; subject to an Agricultural Bank mortgage; being H. Pope, snr.'s, forfeited Lease 68/269.

Victoria District (about 12 miles north of Yuna).

Corr. No. 4917/29.

Open under Part V. (Plan 160/80, E1 & 2.)

Location 9287, containing 4,563a. 0r. 30p., at 2s. 6d. per acre; classification page 9 of 4917/29; subject to payment for improvements; being E. A. Fountain and J. E. Rasmussen's forfeited Lease 68/2398.

KATANNING LAND AGENCY.

Kent District (near Pingrup).

Corr. No. 4675/21.

Open under Part V. (Plans 418/80, C1; 407/80, C4.)

Locations 233 and 232, containing 834a. 2r. 38p., at 10s. per acre; classification page 3 of 4675/21; also Location 977, containing 667a. 3r. 38p., at 7s. per acre; classification page 7 of 4518/26; subject to Agricultural Bank and wire netting mortgages; being J. F. Solly's forfeited Leases 38915/55 and 21616/68.

Kent District (about 14 miles south-east of Ongerup).

Corr. No. 2732/30.

Open under Part V. (Plan 435/80, E2 & 3.)

Location 641, containing 100 acres, at 11s. 6d. per acre; classification page 4 of 663/12; subject to payment for improvements; being M. E. J. McDermott's forfeited Lease 74/1117.

Kent District (near 220-mile peg, No. 2 Rabbit-proof Fence).

Corr. No. 4656/28.

Open under Part V. (Plan 434/80, D1.)

Location 877, containing 200a. 0r. 11p., at 4s. 6d. per acre; classification page 14 of 4656/28; and Location 854, containing 558a. 0r. 10p., at 4s. 6d. per acre; classification page 12 of 6213/28; subject to the condition that the poison must be eradicated to the satisfaction of the Minister for Lands before the Crown grant will issue and also to exemption from road rates for two years from date of approval of application; being J. C. Hassell's forfeited Leases 68/1806 and 68/1807.

Kojonup District (3½ miles east of Woodanilling).

Corr. No. 2455/18.

Open under Part V. (Plans 409C/40, F4; 416B/40, F1.)

Locations 6095 and 1651, containing 217a. 1r. 27p., at 3s. per acre; classification page 9 of 2455/18; subject to payment for improvements and also to the condition that the poison must be eradicated to the satisfaction of the Minister for Lands before the Crown grant will issue; being R. Hobart's forfeited Lease 11831/68.

Plantagenet District (1½ miles south of Borden).

Corr. No. 4234/18.

Open under Part V. (Plan 435/80, A3.)

Location 3876, containing 179a. 3r. 33p., at 8s. 3d. per acre; classification page 27 of 1037/15; subject to exemption from road rates for two years from date of approval of application; being J. Copeland's forfeited Leases 36428/55 and 21339/74.

NARROGIN LAND AGENCY.

Roe District (near Lake Hurlstone).

Corr. No. 2441/34.

Open under Part V. (Plans 374/80, A2; 375/80, F2.)

Location 1137, containing 991a. 1r. 25p., at 8s. 9d. per acre; classification page 31A of 3213/28; and Location 1138, containing 1,000a. 1r. 30p., at 9s. per acre; classification page 25 of 3214/28; subject to Agricultural Bank mortgage; being V. S. Harvey's forfeited Lease 347/681.

Roe District (near East Karlgarin).

Corr. No. 4835/30.

Open under Part V. (Plan 375/80, A2 & 3.)

Locations 1518 and 1902, containing 1,763a. 1r. 7p. and 160 acres respectively, at 8s. per acre; classification page 30 of 4570/27; subject to payment for improvements; being S. B. Hall's forfeited Leases 68/2935 and 74/1202.

Williams District (near Congelin).

Corr. No. 2433/33.

Open under Part V. (Plan 384B/40, F1.)

Locations 3336, 5514, and 5515, containing 1,064a. 2r. 3p., at 2s. per acre; classification page 9 of 200/29; subject to the condition that the poison must be eradicated to the satisfaction of the Minister for Lands before the Crown grant will issue and also to exemption from road rates for two years from date of approval of application; being K. M. F. Rogers' forfeited Lease 68/4010.

NORTHAM LAND AGENCY.

Avon District (about eight miles north of Hines Hill).

Corr. No. 2534/32.

Open under Part V. (Plan 25/80, E1.)

Locations 15636 and 26875, containing 913 acres and 160 acres respectively; subject to pricing; classification page 61 of 10112/09, Vol. 1; subject to exemption from road rates for two years from date of approval of application; being J. Daly's forfeited Leases 68/3725 and 74/1600.

Avon District (about seven miles south-west of Cunderdin).

Corr. No. 5814/25.

Open under Part V. (Plans 3A/40, B & C1; 26D/40, B4.)

Locations 16577, 17007, 17032, and 19433, containing 835a. 1r. 31p., at 7s. 6d. per acre; classification page 8 of 5814/25; subject to an Agricultural Bank mortgage; also Location 25342, containing 153a. 3r. 37p., at 5s. 9d. per acre; classification page 3 of 2717/28; being E. A. and A. M. Bell's forfeited Leases 20629/68 and 68/1057.

Avon District (six miles south of Doodlakine).

Corr. No. 2066/34.

Open under Part V. (Plans 25/80, C4; 4/80, C1.)

Location 16782, containing 442 acres, at 5s. 6d. per acre; classification page 7 of 2066/34; subject to payment for improvements; being portion of D. Anderson's forfeited Lease 347/802.

Ninghan District (about 1½ miles north-west of Moondon).

Corr. No. 4566/27.

Open under Part V. (Plan 66/80, F3.)

Location 2753, containing 1,499a. 2r. 37p., at 6s. 9d. per acre; classification page 7 of 4566/27; subject to exemption from road rates for two years from date of approval of application; being C. H. Roberts' forfeited Lease 23034/68.

Ninghan District (about 10 miles south of Bonnie Rock).

Corr. No. 81/35.

Open under Part V. (Plan 54/80, A1.)

Location 3159, containing 1,303a. 3r. 23p., at 10s. 6d. per acre; classification page 24 of 6455/27; subject to an Agricultural Bank and I.A.B. mortgages, and also to a cropping lease expiring on 28th February, 1937; being J. Comerford's cancelled application.

Roe and Avon Districts (20 miles west of Wadderin, 15 miles north of Cunderdin).

Corr. No. 4128/23.

Open under Part V. (Plans 5/80, F4; 26A/40, C1.)

Roe Locations 220 and 231, containing 838a. 2r. and 160 acres respectively, at 10s. 6d. per acre; classification page 50 of 2178/22 (Plan 5/80, F4); Avon Location 20105, containing 821a. 3r. 33p., at 8s. per acre; classification page 11 of 10444/11; also Avon Location 22053, containing 429a. 1r. 4p., at 4s. 9d. per acre; classification page 5 of 4578/20 (Plan 26A/40, C1); subject to an Agricultural Bank and I.A.B. mortgages; Roe Locations 220 and 231 are also subject to a cropping lease expiring on 28th February, 1937; being G. Le Feuvre's forfeited Leases 40663/55 and 23849/74 and A. H. Edwards and G. Le Feuvre's forfeited Leases 36818/55 and 14165/68.

PERTH LAND AGENCY.

Swan District (about seven miles south-west of Bullsbrook).

Corr. No. 916/25.

Open under Part V. (Plan 28/80, B4.)

Locations 1584 and 1866, containing 245a. 0r. 18p., at 5s. 6d. per acre; classifications pages 39 of 4238/02 and 31 of 6871/02; subject to an Agricultural Bank mortgage and also subject to the Government retaining the right to resume for railway or other public purposes any land required, and no compensation to be given, except for the actual value of any improvements that may be resumed; being R. J. G. Reid's forfeited Lease 19156/68.

Victoria District (near Marchagee).

Corr. No. 1268/27.

Open under Part V. (Plan 90/80, D2 & 3.)

Location 8331, containing 3,022a. 2r. 3p., at 3s. per acre; classification page 2 of 1268/27; and Location 8285, containing 1,974a. 0r. 8p., at 3s. per acre; classification page 30 of 2519/26; subject to an Agricultural Bank mortgage; being K. E. Jones' forfeited Leases 21510/68 and 21509/68.

Victoria District (about five miles north-west of Watheroo).

Corr. No. 5612/27.

Open under Part V. (Plan 90/80, C4.)

Location 8748, containing 258a. 0r. 39p., at 2s. 6d. per acre; Location 8735, containing 3,905a. 2r. 19p., at 1s. 6d. per acre; classifications pages 12 and 11 of 5612/27; Location 5838, containing 160a. 0r. 26p., at 6s. 3d. per acre; classification page 9 of 4376/14; and Location 5839, containing 422a. 3r. 24p., at 4s. 9d. per acre; classification page 4 of 4377/14; subject to payment for improvements if any; being J. F. Henry's forfeited Lease 68/1777.

SOUTHERN CROSS LAND AGENCY.

Yilgarn District (about three miles north of Southern Cross).

Corr. No. 7737/22.

Open under Part V. (Plan 36/80, D & E2.)

Location 417, containing 989a. 2r. 11p., at 10s. per acre; classification page 22 of 5032/22; subject to an Agricultural Bank mortgage, to mining conditions, and also to Goldfields Water Supply timber conditions; being E. W. Wilmot's forfeited Lease 39855/55.

Yilgarn District (about three miles west of Southern Cross).

Corr. No. 7041/26.

Open under Part V. (Plan 36/80, D3.)

Location 1084, containing 1,613a. 2r. 12p., at 2s. 6d. per acre; classification page 25 of 7041/26; subject to mining and timber conditions, and also to exemption from road rates for two years from date of approval of application; this cancels the notice relating to this block and appearing in the *Government Gazette* of the 10th February, 1932.

THURSDAY, 7th NOVEMBER, 1935.

BRIDGETOWN LAND AGENCY.

Sussex District (about four miles south-west of Witchcliffe).

Corr. No. 3291/09.
Open under Part V. (Plans 440A/40, A & B2; 440D/40, A & B3.)

Location 863, containing 100 acres, at 10s. per acre; classification page 21 of 3291/09; Location 862, containing 200 acres, at 10s. per acre; classification page 40 of 3290/09; Location 1022, containing 149a. 3r., at 10s. per acre; classification page 17 of 1126/12; Location 1021, containing 55 acres, at 10s. per acre; classification page 16 of 14257/11; and Location 3701, containing 96 acres, at 10s. per acre; classification page 11 of 14248/11; subject to an Agricultural Bank mortgage; being E. G. Thurman's forfeited Leases 23063/55, 23062/55, 31268/55, 30837/55, and 30855/55.

WEDNESDAY, 13th NOVEMBER, 1935.

ALBANY LAND AGENCY.

Denmark Estate (about four miles west of Denmark).

Corr. No. 4163/26.
Open under Part V. (Plan 452C/40, D4.)
Location 405, containing 107a. 1r., at 10s. per acre; classification page 9 of 4163/26; subject to an Agricultural Bank mortgage; being L. R. Farmer's forfeited Lease 21054/68.

BEVERLEY LAND AGENCY.

Avon and Beverley A.A. (about six miles west of Mt. Kokeby).

Corr. No. 8532/19.
Open under Part V. (Plan 342B/40, F2.)
Avon Locations 6336, 10120, and 8709, containing 460 acres, at 7s. per acre; classification pages 7 to 10 of 8532/19; Avon Locations 15406 and 15407, containing 260 acres, at 6s. 6d. per acre; classification page 8 of 12899/09; and Avon Location 18561, containing 319 acres, at 5s. 3d. per acre; classification page 4 of 2918/11; also Beverley A.A. 33, containing 100 acres, at 7s. 3d. per acre; classification page 5 of 5506/20; subject to payment for improvements; being E. W. Grover's forfeited Leases 13028/68, 13582/74, 24869/55, 6631/68, and 13677/68.

Avon District (about nine miles north-west of Lomos).

Corr. No. 6321/28.
Open under Part V. (Plan 343B/40, F2.)
Locations 23821 and 25792, containing 1,319a. 0r. 22p., at 1s. 9d. per acre; classification page 13 of 6321/28; subject to payment for improvements and to the condition that the poison must be eradicated to the satisfaction of the Minister for Lands before the Crown grant will issue; being R. S. Price's forfeited Lease 68/1862.

GERALDTON LAND AGENCY.

Victoria District (about 8½ miles north-east of Bunjil).

Corr. No. 1529/29.
Open under Part V. (Plan 96/80, B1.)
Location 8493, containing 2,046a. 0r. 27p., at 5s. 6d. per acre; classification page 9 of 3649/27; subject to payment for improvements; being J. Hill's and H. Snashall's forfeited Lease 68/1451.

KATANNING LAND AGENCY.

Kent District (about 4½ miles north-east of Pingrup).

Corr. No. 5853/22.
Open under Part V. (Plan 407/80, C & D4.)
Locations 323 and 333, containing 1,924a. 3r. 14p., at 9s. per acre; classification page 4 of 5853/22; subject to an Agricultural Bank mortgage; being F. H. Willcocks' forfeited Lease 16198/68.

Kojonup District (about 6½ miles north-east of Broome Hill).

Corr. No. 5134/25.
Open under Part V. (Plan 417D/40, B & C 3 & 4.)
Locations 8233, 3663, 3664, 3665, 3256, 3257, 3259, 3260, 3261, 3262, 3263, and 3264, containing 1,663a. 2r. 39p., at 1s. 9d. per acre; classification page 14 of 5134/25; these blocks are subject to payment for improvements; also Location 8107, containing 1,034a. 0r. 21p., at 1s. 9d. per acre; classification page 20 of 588/27; this block is subject to exemption from road rates for two years from the date of approval of appli-

cation; all the abovementioned blocks are subject to the condition that the poison must be eradicated to the satisfaction of the Minister for Lands before the Crown grant will issue; being W. Hayward's forfeited Leases 20550/68 and 68/1199.

NORTHAM LAND AGENCY.

Avon District (about 11½ miles west of Gilgering).

Corr. No. 317/30.
Open under Part V. (Plan 2D/40, C4.)
Location 12292, containing 156a. 1r., at 8s. 6d. per acre; classification page 3 of 6684/20; subject to payment for improvements and to exemption from road rates for two years from date of approval of application; being H. H. Butcher's forfeited Lease 68/2238.

Avon District (about nine miles north of Burracoppin).

Corr. No. 2953/33.
Open under Part V. (Plan 35/80, C3 & 4.)
Location 13958, containing 2,487 acres, at 3s. per acre; classification page 24 of 7443/23; subject to exemption from road rates for two years from date of approval of application; being J. R. Ward's forfeited Lease 347/431.

Avon District (about 12½ miles south-east of Wogarl).

Corr. No. 5531/25.
Open under Part V. (Plan 5/80, E3 & 4.)
Location 24481, containing 2,815a. 0r. 16p., at 6s. 3d. per acre; classification page 3 of 5531/25; subject to payment for improvements; being A. M. Morton's forfeited Lease 20754/68.

Ninghan District (about eight miles north of Beacon).

Corr. No. 451/31.
Open under Part V. (Plan 66/80, C1.)
Location 2962, containing 2,709a. 1r. 26p., at 6s. 9d. per acre; classification page 12 of 6064/28; subject to exemption from road rates for two years from date of approval of application; being D. G. McDermid's forfeited Lease 68/3043.

PERTH LAND AGENCY.

Peel Estate (about 1½ miles east of Karnup).

Corr. No. 1409/34.
Open under Part V. of "The Land Act, 1933-34." (Plan Peel Estate.)

Lot 386, containing 166a. 0r. 39p.; purchase money—£210 10s.; first half-year's instalment as deposit—£2; half-yearly instalments over the balance (29½ years), including interest:—to returned soldiers, at 4½ per cent. per annum—£6 8s. 7d.; to civilians, at 5 per cent. per annum—£6 16s. 5d.; subject to the conditions applying to this Estate; being S. R. F. Tonkin's forfeited Lease 347/498.

Peel Estate (near Balmannup).

Corr. No. 2613/34.
Open under Part V. of "The Land Act, 1933-34." (Plan Peel Estate.)

Lot 681, containing 102a. 2r. 17p.; purchase money—£205 4s. 3d.; first half-year's instalment as deposit—£2; half-yearly instalments over the balance (29½ years), including interest:—to returned soldiers, at 4½ per cent.—£6 5s. 7d.; to civilians, at 6 per cent.—£7 8s. 4d.; subject to an Agricultural Bank mortgage and to the conditions applying to this Estate; being L. Bassola's cancelled application.

WAGIN LAND AGENCY.

Roe District (near Lake Pallarup).

Corr. No. 3310/28.
Open under Part V. (Plan 405/80, C1.)
Locations 1582 and 1397, containing 1,025a. 1r. 2p., at 7s. 9d. per acre; classifications pages 3 of 438/28 and 37 of 3310/28; subject to Agricultural Bank and I.A.B. mortgages and to mining conditions; being P. Gleeson's forfeited Leases 55/1061 and 74/262.

Williams District (about 12 miles south-east of Wishbone).

Corr. No. 5921/25.
Open under Part V. (Plan 408/80, D3.)
Location 13273, containing 728a. 1r. 2p., at 2s. 3d. per acre; classification page 8 of 5921/25; subject to payment for improvements and to the condition that the poison must be eradicated to the satisfaction of the Minister for Lands before the Crown grant will issue; being E. A. Brown's forfeited Lease 20879/68.

THURSDAY, 14th NOVEMBER, 1935.

BRIDGETOWN LAND AGENCY.

Nelson District (about 13 miles east of Wilgarup).

Corr. No. 856/32.

Open under Part V. (Plan 438D/40, B3.)

Locations 4159, 4160, and 5234, containing 1,089 acres, at 8s. per acre; classification page 7 of 2251/31; subject to an Agricultural Bank mortgage and to the condition that all marketable timber is reserved to the Crown, and to the conditions applying to land selection in this district; being A. J. Owens' forfeited Lease 68/3490.

Ravenscliffe Repurchased Estate—Nelson District (about four miles south-west of Kirup).

Corr. No. 3111/20.

Open under Part V. of "The Land Act, 1933-34," as modified by Part VIII. (Plan 414D/40, C3.)

Lot 8094, containing 100a. 0r. 19p.; purchase money—£100; half-yearly instalments, first five years' interest only:—to returned soldiers, at 4½ per cent. per annum—£2 5s.; to civilians, at 6 per cent. per annum—£3; half-yearly instalments over the balance (35 years), including principal and interest:—to returned soldiers, at 4½ per cent. per annum—£2 15s. 9d.; to civilians, at 6 per cent. per annum—£3 6s. 9d. Open under Part V. only:—Nelson Location 8507, containing 54a. 1r. 34p., at 17s. 6d. per acre; classification page 34 of 1737/19; subject to an Agricultural Bank mortgage and to be selected together; being H. H. Hutton's forfeited Leases 20/1575 and 38010/55.

Nelson District (about three miles east of Eastbrook).

Corr. No. 1952/30.

Open under Part V. (Plan 442B/40, F2.)

Location 9784, containing 119a. 1r. 37p., at 17s. 6d. per acre; classification page 46 of 4757/20; subject to payment for improvements and to the conditions applying to the selection of land in this district; being W. N. Bruechle's forfeited Lease 55/1893.

Nelson District (about eight miles north-west of Palgarup).

Corr. No. 2432/32.

Open under Part V. (Plan 439C/40, D3 & 4.)

Location 9812, containing 86a. 0r. 5p., at 15s. 6d. per acre; classification page 60 of 2492/31; subject to payment for improvements and to the condition that all marketable timber is reserved to the Crown, and also to the conditions applying to selection of land in this district; being W. Nicol's forfeited Lease 74/1580.

Sussex District (near Cowaramup).

Corr. No. 629/33.

Open under Part V. (Plan 413D/40, B4.)

Location 3059, containing 218a. 2r. 4p., at 10s. per acre; classification page 19 of 629/33; subject to the condition that all marketable timber is reserved to the Crown and to exemption from road rates for two years from date of approval of application; also subject to the conditions applying to land selection in this district; being O. Treloar's forfeited Lease 68/3946.

WEDNESDAY, 20th NOVEMBER, 1935.

ALBANY LAND AGENCY.

Plantagenet District (near Kalgan, about 9½ miles north-east of Albany).

Corr. No. 9242/11.

Open under Part V. (Plan 451/80, E3.)

Location 3272, containing 160 acres, at 10s. per acre; classification page 7 of 9242/11; subject to an Agricultural Bank mortgage and to the condition that all marketable timber is reserved to the Crown; being L. Benson's forfeited Lease 17196/74.

BEVERLEY LAND AGENCY.

Avon District (near Bilbarin).

Corr. No. 763/17.

Open under Part V. (Plan 344/80, D2.)

Location 18910, containing 397a. 3r. 4p., at 13s. 6d. per acre; classification page 54 of 763/17; Location 16896, containing 424 acres, at 13s. per acre; and Location 16897, containing 772 acres, at 10s. 6d. per acre; classifications pages 22 and 21 of 12064/11; subject to Agricultural Bank and I.A.B. mortgages and to a cropping lease which expires on 28th February, 1936; being G. McL. D. Robb's forfeited Leases 36114/55 and 36924/55.

BUNBURY LAND AGENCY.

Boyanup A.A. District (about 2½ miles north-west of Boyanup).

Corr. No. 846/29.

Open under Part V. (Plan 411D/40, A4.)

Locations 380 and 135, containing 172 acres, at 7s. 6d. per acre; classification page 19 of 1465/23; subject to payment for improvements and to the Government retaining the right to resume for railway or other public purposes any land required, and no compensation to be given, except for the actual value of any improvements that may be resumed; being T. I. Peacock's forfeited Leases 68/1978 and 74/831.

GERALDTON LAND AGENCY.

Victoria District (about 4½ miles north-west of Narling).

Corr. No. 1721/35.

Open under Part V. (Plan 160D/40, C4.)

Locations 6129 and 6329, containing 160 acres and 500 acres respectively; subject to classification and pricing and to mining conditions; being F. G. Hughes and George Pearce's cancelled application.

Victoria District (about 14 miles north-west of Tenindewa).

Corr. No. 1598/35.

Open under Part V. (Plans 156/80, A & B1; 161/80, A & B4.)

Location 8581, containing 4,998a. 2r. 18p., at 5s. per acre; classification page 13 of 1435/27; subject to an Agricultural Bank mortgage; being K. V. Adams' cancelled application.

NARROGIN LAND AGENCY.

Avon District (about eight miles east of Kondinin).

Corr. No. 1119/35.

Open under Part V. (Plan 376/80, B1.)

Locations 18677 and 18676, containing 1,000 acres and 788 acres respectively; subject to reclassification and pricing and to an Agricultural Bank mortgage; being J. W. de Gruchy's cancelled application.

NORTHAM LAND AGENCY.

Avon District (about 12 miles north of Quairading).

Corr. No. 1903/35.

Open under Part V. (Plan 3B/40, E2.)

Location 16057, containing 300 acres, at 10s. per acre; classification page 12 of 4686/10; Location 8275, containing 160 acres, at 8s. per acre, and Location 13034, containing 80 acres, at 10s. per acre; classification page 38 of 13095/10; subject to an Agricultural Bank mortgage; being J. G. Scott's cancelled application.

Avon District (about one mile north of Collgar).

Corr. No. 762/27.

Open under Part V. (Plan 24/80, B2.)

Location 20466, containing 1,945 acres, at 4s. per acre; classification page 10 of 6268/24; subject to an I.A.B. mortgage, to G.W.S. firewood conditions, and to the condition that the Government retains the right to resume for railway or other public purposes any land required, and no compensation to be given, except for the actual value of any improvements that may be resumed, also cropping lease expiring 28th February, 1936; being the location deleted from H. E. Quick's application.

Avon District (about three miles south of Booraan).

Corr. No. 1538/35.

Open under Part V. (Plan 24/80, B2.)

Location 20731, containing 1,000 acres, at 8s. 6d. per acre; classification page 11 of 6295/25; subject to Agricultural Bank and wire netting mortgages, to the Government retaining the right to resume for railway or other public purposes any land required, and no compensation to be given, except for the actual value of any improvements that may be resumed, and to a cropping lease which expires on the 28th February, 1937; being A. H. Duffield's cancelled application.

Avon District (about 12½ miles south-west of Wyalkatchem).

Corr. No. 548/25.

Open under Part V. (Plans 26B/40, D1; 33C/40, D4.)

Location 24424, containing 778a. 1r. 23p., at 4s. 9d. per acre; classification page 6 of 548/25; Location

22621, containing 197a. 1r. 21p., at 8s. 6d. per acre; classification page 12 of 4563/21; Location 22269, containing 385a. 0r. 7p., at 7s. 6d. per acre; classification page 3 of 3302/21; also Locations 14907 and 17265, containing 640 acres, at 7s. 6d. per acre; classification pages 16 and 16A of 9587/09; subject to Agricultural Bank, wire netting, and I.A.B. mortgages, and to the Government retaining the right to resume for railway or other public purposes any land required, and no compensation to be given, except for the actual value of any improvements that may be resumed; being G. Lukehurst's forfeited Leases 19963/68, 16788/68, 14587/68, 38566/55, and 22205/74.

Avon District (about six miles south of Nembudding).

Corr. No. 5212/26.

Open under Part V. (Plan 33C/40, F4.)

Location 24764, containing 880a. 0r. 18p., at 5s. per acre; classification page 6 of 5212/26; subject to payment for improvements; being A. W. H. Platell's forfeited Lease 21432/68.

PERTH LAND AGENCY.

Avon District (about six miles north-west of Dewar Pool).

Corr. No. 2297/07.

Open under Part V. (Plans 28/80, F1; 27/80, A1.)

Location 10653, containing 1,650 acres, at 3s. per acre; classification page 6 of 2297/07; Location 10652, containing 506 acres, at 3s. per acre; classification page 10 of 2298/07; also Location 10687, containing 520 acres, at 3s. per acre; classification pages 3 and 4 of 2299/07; subject to an Agricultural Bank mortgage; being C. J. Cook's forfeited Leases 3030/68, 3029/68, and 3028/68.

SALMON GUMS-ESPERANCE LAND AGENCY.

Doombup A.A., Esperance, and Dalyup A.A. (near Esperance).

Corr. No. 9052/10.

Open under Part V. (Plans 423/80; 422/80; 423/20, C.D.)

Doombup A.A. 13, containing 497 acres, at 4s. per acre; classification page 12 of 9052/10 (423/80, F4); Esperance Location 685, containing 58a. 3r., at 14s. per acre; classification page 4 of 5975/21 (422/80, F4); Location 465, containing 1,248a. 3r. 21p., at 3s. per acre; classification page 7 of 1124/16 (423/80, B3 & 4); Location 850, containing 1,525a. 0r. 18p., at 2s. per acre; classification page 5 of 4561/14 (423/80, A.B. 3 & 4); Location 464, containing 1,701a. 1r. 2p., at 2s. 6d. per acre; classification page 10 of 1125/16 (422/80, F3; 423/80, A3); Location 671, containing 845a. 3r. 31p., at 2s. 9d. per acre; classification page 5 of 6939/20 (422/80, F4); Location 1039, containing 1,657a. 2r. 13p., at 3s. 6d. per acre; classification page 15 of 5285/25 (423/80, A3; 422/80, F3); Location 188, containing 1,222a. 3r. 31p., at 2s. 3d. per acre; classification page 10 of 3261/18 (423/80, A4); Location 666, containing 1,208a. 2r. 14p., at 2s. 6d. per acre; classification page 8 of 4845/20 (423/80, A & B4); Locations 667 and 783, containing 922a. 0r. 30p., at 2s. 9d. per acre; classification page 11 of 4846/20 (423/80, B3); Location 812, containing 761 acres, at 4s. per acre; classification page 58 of 9885/12, Vol. 2 (423/80, E3); Location 824, containing 613 acres, at 4s. per acre; classification page 67 of 9885/12, Vol. 2 (423/80, E4; 423/20, C.D.); Location 851, containing 1,532 acres, at 2s. 9d. per acre; classification page 7 of 4573/14 (423/80, B4 & 3); Locations 1040 and 1041, containing 712a. 3r. 4p., at 3s. per acre; classification page 43 of 1539/26 (423/80, B3); Location 406, containing 501 acres, and Location 407, containing 100 acres, on Plans 423/80, C4, and 423/20, C.D.; subject to reclassification and pricing; and Location 1012, containing 200a. 1r. 26p., at 3s. 9d. per acre; classification page 16 of 2773/22 (423/80, F3 & 4); and Dalyup A.A. 15, containing 66 acres, at 10s. per acre; classification page 3 of 665/15 (423/80, A3); subject to payment for improvements; being V. A., V., M. M., G. V., M. E., K., C. E. (jun.), and C. E. Dempster's forfeited Leases 9253/56, 38908/55, 9781/68, 9293/68, 9782/68, 14357/68, 21356/68, 18549/68, 14040/68, 14243/68, 9191/68, 9190/68, 9294/68, 22451/68, 7570/68, 7571/68, 16864/68, and 11918/56.

SOUTHERN CROSS LAND AGENCY.

Jilbadji District (about five miles south-east of Southern Cross).

Corr. No. 285/28.

Open under Part V. (Plan 36/80, E4.)

Location 366, containing 1,237a. 2r. 10p., at 10s. 6d. per acre; classification page 128 of 13813/01, Vol. 2;

subject to Agricultural Bank and I.A.B. mortgages, to a cropping lease which expires on 28th February, 1936, to mining conditions, to Goldfields Water Supply timber conditions, and to all marketable timber being reserved to the Crown; being M. Gaughan's forfeited Leases 55/1335 and 56/233.

Yilgarn District (about 14½ miles north of Walgoolan).

Corr. No. 4378/22.

Open under Part V. (Plan 35/80, E3.)

Location 163, containing 875a. 3r. 37p., at 10s. 6d. per acre; classification page 1 of 2723/22; subject to an Agricultural Bank mortgage and to mining conditions; being J. B. Hayes' forfeited Lease 39492/55.

Yilgarn District (about 1½ miles north-west of Popes Hill).

Corr. No. 4552/24.

Open under Part V. (Plan 36/80, D & E2.)

Location 416, containing 988a. 0r. 37p., at 10s. 6d. per acre; classification page 21 of 5032/22; subject to an Agricultural Bank mortgage, to G.W.S. firewood conditions, and to mining conditions; being K. Wilmot's forfeited Lease 41087/55.

Yilgarn District (about three miles west of Moorine Rock).

Corr. No. 2556/25.

Open under Part V. (Plan 36/80, B & C4.)

Location 645, containing 1,137a. 2r. 19p., at 10s. per acre; classification page 75 of 5001/22; subject to Agricultural Bank and I.A.B. mortgages and to G.W.S. firewood conditions, also cropping lease expiring 28th February, 1937; being A. N. Branson's forfeited Lease 41435/55.

WAGIN LAND AGENCY.

Williams District (about 10 miles north-east of Kuringup).

Corr. No. 1136/23.

Open under Part V. (Plan 407/80, B2 & 3.)

Locations 11486 and 12863, containing 1,720 acres, at 10s. 6d. per acre; classification page 2 of 2277/14; subject to Agricultural Bank and I.A.B. mortgages; being W. J. Sticken's forfeited Leases 39897/55 and 23273/74.

THURSDAY, 21st NOVEMBER, 1935.

BRIDGETOWN LAND AGENCY.

Nelson District (about 17½ miles south of Nannup).

Corr. No. 12949/11.

Open under Part V. (Plan 439D/40, B4.)

Locations 5612 and 3647, containing 160 acres, at 10s. per acre; classification page 23 of 747/10; subject to an Agricultural Bank mortgage, to the condition that all marketable timber is reserved to the Crown, and to the conditions applying to land selection in this district; being H. K. MacLean's forfeited Lease 30597/55.

Nelson District (near Jardee).

Corr. No. 602/16.

Open under Part V. (Plan 442B/40, E & F1.)

Location 6796, containing 68a. 2r. 18p., at £1 per acre; Location 8259, containing 80a. 1r. 20p., at 10s. per acre; Location 6797, containing 57a. 0r. 22p., at £1 per acre; and Location 7823, containing 38a. 0r. 28p., at £1 per acre; classifications pages 46, 79, and 45 of 4249/14; subject to an Agricultural Bank mortgage, to timber conditions, to tramway rights, and to the conditions applying to land selection in this district; being T. Oliver's forfeited Leases 35745/55, 12314/68, 35744/55, and 34864/55.

Sussex District (about 2½ miles north-west of Forrest Grove).

Corr. No. 2064/30.

Open under Part V. (Plan 440D/40, B3.)

Location 3164, containing 62a. 1r. 14p., at 9s. 6d. per acre; classification page 9 of 544/29; and Location 1181, containing 160 acres, at 12s. 6d. per acre; classification page 12 of 7761/13; subject to Industries Assistance Board mortgage and to the conditions applying to land selection in this district; being E. A. M. Heys' forfeited Leases 68/2624 and 68/2574.

A. R. T. BROWN,
Acting Under Secretary for Lands.

THE ROAD DISTRICTS ACT, 1919-1933.

Department of Lands and Surveys,
Perth, 1st November, 1935.

IT is hereby declared that the undermentioned lands have been set apart, taken, or resumed under Section 17 of "The Public Works Act, 1902," for the purpose of new Roads, that is to say:—

Perth.

6028/14.

No. 6: Widening of part:—Those portions of Lots 3 to 10, inclusive, of Lot 21 (L.T.O. Diagram 3627), of Perthshire Location At, bounded by lines commencing at the north-west corner of Lot 3 aforesaid and extending east along the north boundaries of Lots 3 to 8, inclusive, and south-eastward along the north-eastern boundaries of Lots 8 to 10, inclusive, to the north-eastern corner of the last-mentioned lot; thence south 17 links along part of the east boundary of said Lot 10; thence 300deg. 24min. 5 chains 98.5 links, 296deg. 10min. 35 links, 294deg. 51min. 1 chain 6.9 links, 287deg. 21min. 1 chain 1.7 links, 280deg. 24min. 98.7 links, and 273deg. 43min. 97.4 links to the starting point.

2r. 32.4p. being resumed from Perthshire Location At. (Plan 1D/20, N.W.)

Moora.

Corr. 9618/09.

No. 3682: Widening of part:—That portion of Lot M216 of Melbourne Location 912 (L.T.O. Plan 2868) bounded by lines commencing at its south-west corner and extending (as shown Diagram 56970) north 1 chain 53.8 links along part of its west boundary; thence 109deg. 31min. 4 chains 73.7 links to the south boundary of the lot and west along it to the starting point.

1r. 14.9p. being resumed from Melbourne Location 912. (Plan 63/80, E4.)

Mount Marshall.

2592/34.

No. 9559:—A strip of land, two chains wide (widening in parts), leaving a surveyed road on the southern boundary of Ninghan Location 3240 and extending (as shown on Plans Nos. 4459, 4773, and 4774) northward through the said location, and to and along the east boundaries of Locations 3229 and 3224, and to and along the east boundary of Location 273 and through Pastoral Lease 3665/93 to the Three Sisters Soaks in said lease. (Plan 36/300.)

Prenjori and Dalwallinu.

139/23.

No. 9560:—A strip of land, one chain wide, leaving Warriedar Battery Site (Reserve No. 16586) in Warriedar Commonage Reserve No. 16273 and extending southward through said Reserve No. 16273 and through Pastoral Leases 394/551, 3645/96, 2735/96, 2355/96, 2359/96 (via Weedagabby), and through Pastoral Lease 3679/93 to the north-eastern boundary of G.M.L. 1042 in Retaliation Group in the last-mentioned lease. (Plans 41/300 and 120/80.)

Three Springs.

Corr. 2662/34.

No. 9561:—A strip of land, 150 links wide (narrowing to one chain wide in part), commencing at the south-west corner of Kadathinni Agricultural Area Lot 19 and extending (as shown Diagram 56973) northward along part of its west boundary and northward and north-westward to and through Lot 17 to a surveyed road passing along the western boundary of the latter lot.

7a. 0r. 1p. being resumed from Kadathinni A.A. Lot 19.

1r. 34.5p. being resumed from Kadathinni A.A. Lot 17. (Plan 95/80, A1.)

Williams.

Corr. 1982/35.

No. 9562:—A strip of land, one chain wide (widening at its commencement and terminus, as shown Diagrams 55776 and 55775), leaving a surveyed road at the south-west corner of Williams Location 2871 and ex-

tending (as surveyed) eastward along the south boundaries of said location and Locations 11365, 3332, and 3333, and through Location 9052 to and along the south boundary of Reserve 21063 to Road No. 4488 at the south-east corner of said reserve.

Sp. being resumed from Williams Location 2871.

1r. 10.3p. being resumed from Williams Location 9052. (Plan 384B/40, F1.)

Plans and more particular descriptions of the lands so set apart, taken, or resumed may be inspected at the Department of Lands and Surveys, Perth.

By order of His Excellency the Lieutenant-Governor,

M. F. TROY,
Minister for Lands.

LOST CASH ORDER.

Forests Department,
Perth, 30th October, 1935.

IT is hereby notified for general information, that Cash Order 128006, drawn on the 25th October, 1935, by C. V. Rutherford in favour of H. Nolan, for an amount of £2 7s. 7d., has been lost; payment has been stopped and it is intended to issue another Cash Order in lieu.

T. N. STOATE,
Deputy Conservator of Forests.

TRANSFER OF LAND ACT, 1893.

Application 1512/1935.

TAKE notice that Herbert Eugene Vail of A.M.P. Chambers Saint George's terrace Perth Mining Engineer has made application to be registered under the Transfer of Land Act 1893 as the proprietor of an estate in fee simple in possession in the following parcel of land situate in the Swan District and being

part of Swan Location 9 containing 8 acres 3 roods and 30 perches

Bounded on the north by part of the south boundary of Location 6 being part of the south boundary of Lot 70 on plan 3598 measuring 29 chains 55 links from the Swan river

On the east by part of Location 9 being the west boundary of the land registered in Certificate of Title Vol. 671 Fol. 179 measuring 2 chains 90 links

On the south by part of Location 9 being part of the land remaining in the Crown Grant and registered in Enrolment No. 79 measuring 32 chains 20 links to the Swan river

Thence on the west by the left bank of the said river to the south-west corner of Swan Location 6

The land is more particularly defined on Diagram 9847 deposited in the Office of Titles.

And further take notice that all persons other than the applicant claiming to have any estate right title or interest in the above parcel of land and desiring to object to the said application are hereby required to lodge in this Office on or before the 4th day of December next a caveat forbidding the said land being brought under the operation of the said Act.

E. E. FEWINGS,
Registrar of Titles.

Office of Titles, Perth, this 21st October, 1935.
Stone, James & Co., Perth, Solicitors for the Applicant.

TRANSFER OF LAND ACT, 1893.

Application 754/1935.

TAKE notice that The Perpetual Executors Trustees and Agency Company (W.A.) Limited of 89 St. George's terrace Perth Trustee of the Will of Richard Gallop late of Perth Retired Market Gardener deceased has made application to be registered under the Transfer of Land Act 1893 as the proprietor of an estate in fee simple in possession in the following parcel of land situate in the City of Perth and being

part of Perth Suburban Lot 1 containing 12 and 4/10 perches

Bounded on the north-east by Brisbane street measuring 68 and 2/10 links

On the south-east by part of Perth Suburban Lot 1 being part of the north-west boundary of Lot 2 on Diagram 1415 measuring 1 chain 13 and 6/10 links

On the south-west also by part of Perth Suburban Lot 1 and being a north-east boundary of Lot 1 on Plan 1598 measuring 68 and 2/10 links and

On the north-west by part of the south-east boundary of Perth Town Lot N55 being part of the south-east boundary of Lot 9 on Plan 1189 and measuring 1 chain 13 and 6/10 links.

And further take notice that all persons other than the applicant claiming to have any estate right title or interest in the above parcel of land and desiring to object to the said application are hereby required to lodge in this Office on or before the 15th day of December next a caveat forbidding the said land being brought under the operation of the said Act.

E. E. FEWINGS,
Registrar of Titles.

Office of Titles, Perth, this 21st October, 1935.
Darbyshire & Gillett, Perth, Solicitors for the Applicant.

TRANSFER OF LAND ACT, 1893.

Application 1941/1935.

TAKE notice that Charles Prangle Wansbrough of Bally Bally road East Beverley Farmer has made application to be registered under the Transfer of Land Act 1893 as the proprietor of an estate in fee simple in possession in the following parcel of land situate in the Beverley district and being

part of Beverley Suburban Lot 11 containing 1 rood

Bounded on the north-east by Forrest street measuring 1 chain

On the south-east by part of the north-west boundary of Lot 3 of Beverley Suburban Lot 10 on Diagram 953 measuring 2 chains 50 links

On the south-west by part of Beverley Suburban Lot 11 being the north-east boundary of Lot 12 on Plan 3163 measuring 1 chain

And on the north-west also by part of Beverley Suburban Lot 11 being the south-east boundary of Lot 2 on Plan 3163 measuring 2 chains 50 links.

The land is more particularly defined by Plan 3163 deposited in the Office of Titles.

And further take notice that all persons other than the applicant claiming to have any estate right title or interest in the above parcel of land and desiring to object to the said application are hereby required to lodge in this Office on or before the 20th of December next a caveat forbidding the said land being brought under the operation of the said Act.

E. E. FEWINGS,
Registrar of Titles.

Office of Titles, Perth,
this 30th day of October, 1935.

Parker & Parker, Perth, Solicitors for the Applicant.

TRANSFER OF LAND ACT, 1893, AND THE REAL PROPERTY LIMITATION ACT, 1878.

Application 1434/1935.

TAKE notice that Gerald Hordern Teede of Wellington street Bunbury Land Agent has made application to be registered under the Transfer of Land Act 1893 as the proprietor of an estate in fee simple in possession in the following parcel of land situate in the Bunbury district and being

Bunbury Town Lot 171 and part of Town Lots 172 and 173 containing together 1 rood 6 and 3/10 perches

Bounded on the north by the south boundary of Town Lot 155 now being Reserve 567 measuring 1 chain and 3/10 of a link

On the east by part of the west boundary of Town Lot 174 now Reserve 19299 measuring 50 and 5/10 links again on the north by part of the south boundary of Town Lot 174 Reserve 19299 measuring 18 and 8/10 links and again on the east by part of Town Lots 173

and 172 being the western boundary of Certificate of Title registered in Vol. 1015 Folio 257 as defined by Diagram 8330 and measuring 2 chains 1 and 2/10 links

On the south by Wellington street measuring 1 chain 18 and 5/10 links

And on the west by the east boundary of Town Lot 170 measuring 2 chains 51 and 8/10 links.

And further take notice that all persons other than the applicant claiming to have any estate right title or interest in the above parcel of land and desiring to object to the said application are hereby required to lodge in this Office on or before the 20th day of December next a caveat forbidding the registration of the said Gerald Hordern Teede as such proprietor as aforesaid.

E. E. FEWINGS,
Registrar of Titles.

Office of Titles, Perth,
this 30th day of October, 1935.
Eastman & Jenour, Bunbury, Solicitors for the Applicant.

LOST CASH ORDERS.

Agricultural Bank,
Perth, 30th October, 1935.

THE undermentioned Cash Orders, drawn by the Agricultural Bank against Fertiliser Bounty, have been reported lost and payment of same has been stopped; it is proposed to issue a fresh Cash Order in each case in lieu of the ones lost:—

C/O No. 50876, value £5 5s., in favour of J. H. Shackley, drawn at Perth on the 1st October, 1935.

C/O No. 45944, value £9, in favour of Taylor Bros., drawn at Perth on the 6th August, 1935.

C/O No. 50548, value £49 10s., in favour of Faulkner, F. L., drawn at Perth on the 27th September, 1935.

THE undermentioned Cash Order, drawn by the Agricultural Bank, at Perth, has been reported lost and payment of same has been stopped; it is proposed to issue a fresh Cash Order in lieu thereof:—

C/O No. 49054, value £6, in favour of J. I. Fletcher, drawn on the 6th September, 1935.

R. G. COURTENAY,
Acting General Manager.

THE ROAD DISTRICTS ACT, 1919-1934.

Gosnells Road District.

Renaming of Yale Ward—Notice of Intention.

Department of Works and Labour,
P.W. 2438/22. Perth, 30th October, 1935.

IT is hereby notified, for general information, that it is the intention of His Excellency the Lieutenant-Governor, under the provisions of Section 8 of "The Road Districts Act, 1919-1934," to alter the name of the Yale Ward of the Gosnells Road District to the Canning Vale Ward of the Gosnells Road District.

(Sgd.) C. A. MUNT,
Under Secretary for Works.

THE ROAD DISTRICTS ACT, 1919-1934.

Bayswater Road Board.

Department of Works and Labour,
P.W. 1140/25. Perth, 30th October, 1935.

IT is hereby notified, for general information, that His Excellency the Lieutenant-Governor has approved of the acquisition, for Parks, of Lots 91, 92, 93, and 94, Deposited Plan 2621, Swan Location U; Lot 43, Deposited Plan 68, Swan Location U; Lots 39, 40, 41, 42, 43, 44, 45, and 46, Deposited Plan 1045E, Swan Location W; and of improvements to such Parks, as works and undertakings for which money may be borrowed under Part VII. of "The Road Districts Act, 1919-1934," by the Bayswater Road Board.

(Sgd.) C. A. MUNT,
Under Secretary for Works.

TENDERS FOR PUBLIC WORKS.

Date of Notice.	Nature of Work.	Date and Time for Closing.	Where and when Conditions of Contract, etc., to be seen.
1935.		1935. (2.30 p.m. on Tuesday)	
Oct. 7	Laverton—Erection of Mining Registrar's Quarters (8574)	5th November ...	Contractors' Room, Perth; Public Works Department, Kalgoorlie, and Police Station, Laverton, on and after the 15th October, 1935.
Oct. 14	Kalgoorlie Hospital—Additions and Alterations (8576)	5th November ...	Contractors' Room, Perth, and Public Works Department, Kalgoorlie, on and after the 22nd October, 1935.
Oct. 14	Gwalia School—Purchase and Removal of Classroom (8575)	12th November ...	Contractors' Room, Perth; Public Works Department, Kalgoorlie, and Gwalia Police Station, on and after the 22nd October, 1935.
Oct. 30	Warding School—Sale of (8577) ...	19th November ...	Contractors' Room, Perth; Northam and York Court Houses, on and after the 5th November, 1935.
Oct. 30	Geraldton Hospital—Alterations and Additions (8578)	19th November ...	Contractors' Room, Perth, and Court House, Geraldton, on and after the 5th November, 1935.

Tenders, together with the prescribed deposit, are to be addressed to "The Hon. the Minister for Works and Labour," and marked "Tender," and will be received at the Public Works Office, Perth. The lowest or any tender will not necessarily be accepted.

C. A. MUNT,
Under Secretary for Works.

THE ROAD DISTRICTS ACT, 1919-34.

Road Board Election.

Department of Works and Labour,
Perth, 25th October, 1935.

IT is hereby notified, for general information, in accordance with Section 92 of "The Road Districts Act, 1919-34," that the following gentleman has been elected a Member of the undermentioned Road Board, to fill the vacancy shown in the particulars hereunder:—

Road Board.	Date of Election.	Member Elected:		Ward.	Occupation.	How vacancy occurred: (a) Effluxion of time. (b) Resignation. (c) Death.	Name of previous Member.	Remarks.
		Surname.	Christian Name.					
Denmark ...	19-10-35	Keeble ...	William Samuel...	Kent ...	Farmer ...	(b)	Berridge, P. ...	Unopposed.

C. A. MUNT,
Under Secretary for Works.

TENDERS ACCEPTED.

Department of Works and Labour,
Perth, 31st October, 1935.

THE following list of Tenders, recently accepted, is published for general information:—

Date of Acceptance, Name of Contractor, Description of Contract, and Amount.

15-10-35: E. F. Sherwood, 101 Stirling highway, Claremont—Nedlands Police Station—Sewerage Installation (8568), £105.

19-10-35: C. A. Boundy, corner James and Shenton streets, Perth—Two Storey Residence at Short street, Fremantle—Sale and Removal, £30 15s.

By order of The Honourable the Minister for Works and Labour,

C. A. MUNT,
Under Secretary for Works.

METROPOLITAN WATER SUPPLY, SEWERAGE, AND DRAINAGE DEPARTMENT.

M.W.S. 669/35. Perth, 28th October, 1935.

NOTICE is hereby given of the intention of the Minister for Water Supply, Sewerage, and Drainage to undertake the construction of the works hereinafter de-

scribed, by virtue of the powers contained under the provisions of "The Metropolitan Water Supply, Sewerage, and Drainage Act, 1909":—

Metropolitan Sewerage.—Extension to Cottesloe Main Sewer, Second Section.—Description of Proposed Works:—18-inch diameter reinforced concrete pipe sewer, with manholes and other apparatus connected therewith.

The Localities in which the Proposed Works will be Constructed:—Commencing at existing manhole No. 158 in Ocean road opposite Warton street, and proceeding easterly across Ocean road, Railway reserve, and Stirling highway to a point opposite the centre of the right-of-way between Fairlight and Battle streets and 5 feet west of the east alignment of Stirling highway, as shown in red on Plan M.W.S.S. & D.D., W.A., No. 5611.

The Purposes for which the Proposed Works are to be Constructed:—For disposal of sewage.

The Times when and Places at which Plans, Sections, and Specifications may be Inspected:—At the Office of the Minister for Water Supply, Sewerage, and Drainage, The Barracks, George street, Perth, for one month on and after the First day of November, 1935, between the hours of 10 a.m. and 3 p.m.

H. MILLINGTON,
Minister for Water Supply,
Sewerage, and Drainage.

THE RIGHTS IN WATER AND IRRIGATION ACT,
1914.

Waroona Irrigation District.

Irrigation Rate for the Year ending 30th June, 1936.

P.W.W.S. 769/31.

NOTICE is hereby given that the Rate Book for the year ending the 30th June, 1936, in respect of all irrigable lands in the Waroona Irrigation District, now liable to be rated under the above-mentioned Act, has been made up and that such Rate Book may be inspected at the Office of the Minister, at Perth; a copy may be inspected at the Office of the Minister, at Harvey.

By order of the Minister for Water Supply, Sewerage, and Drainage.

C. A. MUNT,

Under Secretary for Water Supply.

Perth, 1st November, 1935.

Notice of Rate in the Waroona Irrigation District.

Notice is hereby given that, under the powers conferred by the above-mentioned Act, the Minister for Water Supply, Sewerage, and Drainage has ordered a Rate of Seven shillings and sixpence per acre, to be made and levied for the year ending 30th June, 1936, upon all irrigable lands situated within the Waroona Irrigation District, and that a memorandum of such order has been entered in the Rate Book and signed by the Minister.

By order of the Minister for Water Supply, Sewerage, and Drainage.

C. A. MUNT,

Under Secretary for Water Supply.

Perth, 1st November, 1935.

THE RIGHTS IN WATER AND IRRIGATION ACT,
1914.

Collie Irrigation District.

Irrigation Rate for the Year ending 30th June, 1936.

P.W.W.S. 1322/33.

NOTICE is hereby given that the Rate Book for the year ending the 30th June, 1936, in respect of all irrigable lands in the Collie Irrigation District, now liable to be rated under the above-mentioned Act, has been made up and that such Rate Book may be inspected at the Office of the Minister, at Perth; a copy may be inspected at the Office of the Minister, at Collie.

By order of the Minister for Water Supply, Sewerage, and Drainage.

C. A. MUNT,

Under Secretary for Water Supply.

Perth, 1st November, 1935.

Notice of Rate in the Collie Irrigation District.

Notice is hereby given that, under the powers conferred by the above-mentioned Act, the Minister for Water Supply, Sewerage, and Drainage has ordered a Rate of Seven shillings and sixpence per acre, to be made and levied for the year ending 30th June, 1936, upon all irrigable lands situated within the Collie Irrigation District, and that a memorandum of such order has been entered in the Rate Book and signed by the Minister.

By order of the Minister for Water Supply, Sewerage, and Drainage.

C. A. MUNT,

Under Secretary for Water Supply.

Perth, 1st November, 1935.

THE WATER BOARDS ACT AMENDMENT ACT,
1918.

Water Rate in the Narrogin Water Area.

P.W.W.S. 943/35.

NOTICE is hereby given that the Rate Book for the year ending the 30th June, 1936, of all lands in the Narrogin Water Area, now liable to be rated under the above-mentioned Act, has been made up and is open for inspection by Ratepayers.

C. A. MUNT,

Under Secretary for Water Supply.

Perth, 1st November, 1935.

Notice of Rate in the Narrogin Water Area.

Notice is hereby given that, under the powers conferred by the above-mentioned Act, the Minister for Water Supply, Sewerage, and Drainage has ordered a Rate of Two shillings and sixpence in the Pound for the Narrogin Water Area, to be made and levied for the year ending the 30th June, 1936, upon all rateable land entered in the Rate Book, the making up of which is published in the *Government Gazette* of the 1st November, 1935, and a local newspaper; that the Minimum Rate for the above-mentioned period for each separately assessed parcel of land, the Annual Rate of which at Two shillings and sixpence in the Pound would not exceed One pound, shall be One pound, and that a memorandum of such order has been duly entered in the Rate Book and signed.

The said Rate is now payable in accordance with the By-laws made under the aforesaid Act.

By order of the Minister for Water Supply, Sewerage, and Drainage.

C. A. MUNT,

Under Secretary for Water Supply.

Perth, 1st November, 1935.

WAGIN WATER BOARD.

Notice of Intention to Construct Waterworks in accordance with the provisions of the Water Board Act, No. 4, 1904.

NOTICE is hereby given that the Minister intends to proceed with works, as follows :—

Description of proposed Works.	Localities at which they will be Constructed.	The Purpose for which they are to be Constructed and the parts of the Water Area to be supplied with Water.	The Times when and Place at which the Plans, Specifications, and Books of Reference may be inspected.
The laying of a 1-inch G.I. main, with all necessary valves and apparatus	from existing 1-inch main in Omdurman street northwards along Mitchell street to Lot 743	to provide water to those portions of the Townsite abutting on said proposed extension main	at the Office of the Wagin Water Board, Wagin, on and after the 31st day of October, 1935, between the hours of 10 a.m. and 3 p.m.

Dated this 21st October, 1935.

H. GLADSTONES,

Chairman Wagin Water Board.

WATER BOARDS ACT, No. 4, 1904.

Estimates, Wagin Water Board.

Estimated Cost, £21 ; Estimated Annual Earnings, £5 14s. ; Annual Value, £38.

Dated this 21st October, 1935.

H. GLADSTONES,

Chairman Wagin Water Board.

MUNICIPALITY OF GERALDTON.

Notice of Intention to Borrow.

Proposed Loan (No. 21) of £9,000.

NOTICE is hereby given that the Council of the Municipality of Geraldton proposes to raise a special Loan of £9,000 (Nine thousand pounds), pursuant to the powers conferred by Section 43 of "The Health Act, 1911-1933," for the purpose of the carrying out of a scheme for the construction of all sewers necessary for carrying away or disposing of noxious and waste matter within portion of the District of the Council, defined in such scheme, including the provision and direction of buildings, pumping stations and pumping machinery, and pumping mains.

The plans and specifications, and the estimates of the cost of the said works and undertakings, and the statement showing the proposed expenditure of the money to be borrowed, are open for inspection at the Office of the Council, 141 Eleanor street, Geraldton, for one month from the publication hereof, between the hours of 9 a.m. to 5 p.m. on week days, except Saturdays, and on Saturdays between the hours of 9 a.m. to 12 noon.

The amount of £9,000 is proposed to be raised by the sale of Debentures, repayable with interest by thirty equal half-yearly instalments over a period of fifteen years after the date of issue thereof, in lieu of the formation of a Sinking Fund.

The Debentures shall bear interest at a rate not exceeding 5 per centum per annum, payable half-yearly. The amount of the said Debentures and interest thereon is to be paid at the Commonwealth Bank of Australia, Perth.

The works and undertakings for which the Loan is required will, in the opinion of the Council, be of special benefit to a portion of the District of the Council, namely, the portion of the District defined in such scheme, and any Loan Rate applicable to such Loan will be levied on the rateable land within such portion.

Dated this 29th day of October, 1935.

GEO. LESTER,
Mayor.

R. W. CARTER,
Town Clerk.

KALGOORLIE MUNICIPAL COUNCIL.

Electricity and Light Department.

Service Rules and Regulations for Supply of Electricity.

P.W. 843/22.

IN pursuance of the powers and provisions contained in, under, and by virtue of "The Municipal Corporations Act, 1906," the Municipal Council of Kalgoorlie makes and ordains that the following By-laws for the General Regulation of Electricity and Light used in connection with the Municipality of Kalgoorlie, or supplied from the Kalgoorlie Municipal Electric Light Station, and for the convenience and comfort of the inhabitants thereof, be observed and enforced.

1. Application for Connection:—If the applicant has not previously been a consumer of the Council, application for a service connection must be made on the Council's form of contract and signed. If a previous consumer, and the Council already holds a deposit, notification of any change of address is all that is necessary. (The making of the application or paying a deposit will not bind the Council to give the supply until the application is approved on behalf of the Council.)

The Council will make every effort to make the connection at the time desired by the applicant, but will not be bound to any particular date, in case of shortage of labour or material.

2. Security:—The Council will require a security deposit from each consumer, in such an amount as the Council may consider sufficient, with a minimum of Ten shillings (10s.)

3. Accounts:—Accounts will be rendered weekly, monthly, or quarterly, at the option of the Council and at the Council's ruling rates, and must be paid on or before the prescribed date. If not paid at the Council's Office on or before that date, the right is reserved to cut off and discontinue the supply without further notice.

4. System:—Electric current will be supplied, except where special arrangements may be made, from the Council's supply. All lighting will be, and motors up

to 2 h.p. may be, supplied at nominally 220 volts D.C. All motors over 2 h.p., except with special written permission of the Council, must be connected to the nominal 440 volts.

5. Wiring of Installations:—All wiring of installations to be connected shall be in accordance with the standard wiring rules of the Standards Association of Australia, the rules of the Fire Underwriters' Association of Western Australia, and the requirements of the Department of Public Health and the Public Works Department, for the time being in force, and no connection will be made without a certificate that the installation is in order and on such form as may be from time to time prescribed by the Council.

6. Additions to Load:—The consumer shall not connect or have connected to any circuit any load beyond the carrying capacity of such circuit, and the consumer shall be responsible for any damage to meters or other apparatus belonging to the Council through failure to comply with this regulation. In addition, the consumer may be liable to disconnection.

7. Position of Service Leads, Fuses, etc.:—The Council will decide as to the most suitable positions for fuses, circuit breakers, indicators, meters and termination of service leads. The position of service fuses will be as near as possible to the point where the mains touch the building, but one in which they may be reached by a short ladder for replacing fuses. Service fuses shall be of approved type, and, unless weather-proof, must have weather-proof protection.

8. Consumer's Main Switch and Fuses:—The Council will provide and fix the meter board and meter at the position agreed upon, to which point the consumer must bring his mains and provide on his side of the meter a main switch and fuses, as follows:—

- (a) Double-pole linked switch for 220 volt circuits;
- (b) Three-pole switch for 440 volt circuits.

In cases where the consumer's main switches and fuses are, with the Council's consent, fixed on the supply side of the meter, they shall be ironclad and suitable for sealing with the Council's Seal.

9. Capacity of Main Switches:—Main switches shall be of ample capacity and of approved design.

10. Consumer's Terminals and Leads:—The point of termination of the Council's service leads shall be deemed to be the position of the consumer's terminals, which position, in the case of an overhead supply, shall be on the outside of the building, and is hereinafter designated "the point of entry," and shall be as high as convenient on the building.

The consumer's leads shall be of sufficient length to allow of their ends being properly connected to the service conductors at the consumer's terminals.

At the point of entry to buildings the consumer's leads shall be provided with a suitable bellmouth, or other approved terminal fitting of the water-shed type. Porcelain bushings through roofs, etc., will not be permitted.

11. Meters and Meter Boards:—

- (a) The consumer or contractor shall consult the Council as to the position of the meter board, which must be fixed in a position approved by the Council, protected from the weather out-of-doors, or elsewhere accessible to the Council at all reasonable times.
- (b) In large buildings all circuits must be brought to one or more central points, as may be arranged with the Council, where the Council's circuits will enter and the necessary meter or meters be placed. The Council will not supply meters promiscuously throughout buildings.

12. Fixing of Leads-in, Fuses, Meters, etc.:—Only an employee of the Council may insert the ends of the consumer's leads into any service fuses, meter, indicator, current limiter, or other device, the property of the Council.

13. Council's Property:—The service mains and fuses, meters, and other apparatus fixed by the Council on the consumer's premises shall remain the property of the Council.

14. Nature and Protection of Consumer's Leads:—The consumer's main switchboard may be placed in any convenient position on his premises. The conductors between the point of entry and the consumer's main switch shall be of best quality V.I.R. insulation, and without joints, enclosed in steel conduit, screwed, if exposed to

weather, shall be strangled and of adequate sectional area, which in no case shall be less than that of a 7/036 in. cable and 2500 megohm grade.

15. Testing Insulation:—Before any installation is connected to the supply mains, and before any alterations or additions to such installations are connected, they may be tested by the Council, and, if defective, connection will not be made until all defects are remedied. The initial test carried out by the Council will be free of charge, and any subsequent tests may be charged at 10s.

16. Service Connection:—The Council will run the overhead service wires to insulators attached to the outside of the consumer's premises at the point of entry; provided that, where the point of entry exceeds a distance of 60 feet from the street in which the mains are located, then in such case of extension the cost thereof may be charged to the consumer.

17. Conductors not to be Earthed:—No conductor in a consumer's installation shall be connected to earth, and all conductors shall be equally insulated as provided in the Wiring Rules of the Standards Association of Australia.

No supply will be given to premises wired on the concentric system using an uninsulated "outer" conductor.

18. Separate Supplies for Lighting and Power:—Where it is required to provide for the separate metering of current supplied at different rates, the installation shall be divided into separate and distinct circuits, which must not be bunched, and all wall plugs, connectors, and the like shall be of such different types that it shall not be possible to connect apparatus chargeable at a certain rate to any part of the installation conveying current chargeable at a lower rate.

No lampholder shall be connected to any circuit the supply to which is given at power or heating rates, except (as provided in the Wiring Rules of the Standards Association of Australia), in the case of pilot lamps, which, however, shall be fitted with Edison screw (screw base, etc.) sockets and shall be so installed as to render it impossible to use them for general illuminating purposes.

19. Current used indirectly for Lighting:—Current used indirectly for lighting purposes by the interposition of motor generators, batteries, etc., shall be chargeable at lighting rate.

20. Wiring Regulations:—The following conditions and Regulations must be complied with:—

- (a) All "Runs out" must be totally enclosed in conduit from the bellmouth to the back of the main fuse board. The actual run-out must be in screwed conduit and bellmouthed;
- (b) All wires, from ceiling down, either to switches or other fittings, MUST be enclosed in conduit and bushed at both ends;
- (c) In buildings where there is no ceiling all wiring must be in conduit, unless otherwise stated, wiring between roof and ceiling SHALL NOT be enclosed in conduit BUT must be cleated and strained on every bearer, unless being wired under the Public Health Act or Regulations;
- (d) All cables used must comply with the Standards Association of Australia Rule 1216;
- (e) All wires used for aerial work must be stranded and not less than 7/036 in.;
- (f) New wiring of houses, etc., or rewiring must be controlled by double-pole switch and fuses, which must control all wiring in the building, except where independent circuits are wired in accordance with Board of Health Regulations;
- (g) All meters for a building must be on the one main board, in a position to be arranged with the Council;
- (h) Under no circumstances shall wires be passed through wood or iron without efficient insulation;
- (i) Joints will not be permitted; where necessary to tap into existing wires, junction boxes will be used;
- (j) The mains for heat currents must be taken from the existing control and meter loop placed in the case of a newly wired building alongside the existing meter position;
- (k) Under no circumstances are the meters to be interfered with by others than the members of the Council;
- (l) No new work is to be connected to existing wiring until it has been passed by the Council;

- (m) Heat circuits wired subsequent to the lighting circuits must not be connected or left connected by the licensed installer; all meter loops are to be cut and the ends not bared back;
- (n) Key-holders may be used only if they have no exposed metal parts and provided they are fixed on rigid supports; where key-holders are used, the lamps which they control shall, in addition, be controlled by a wall or ceiling switch in the same room;
- (o) Only replacement type fuses are to be used, no replacements of other type will be passed;
- (p) No premise will be connected to the mains until the final completed work notice has been received by the Council;
- (q) No heat point will be installed within six feet of a water tap or pipe;
- (r) All fittings in bathrooms, etc., must be of shock-proof material;
- (s) In all wiring work wires of two distinct colours will be used and carried through to the "run out"; on the red wire, all switches will be connected and the meter loop will also be on this colour; the red wire will in all cases be connected to the "outer" cable of the system by the official of the Council connecting the supply.

Motors.

21. Motors up to 2 H.P. may be 220 volt and, with special permission from the Council, larger motors of approved type may be installed, but the Council reserves the right not to connect any 220 volt motor larger than 2 H.P.

All motors over 2 H.P., unless approved as above, must be 440 volt.

22. Motors with Pulsating Loads:—Motors for driving reciprocating pumps, refrigerators, air compressors, or other pulsating or irregular loads, may be required to be fitted with a flywheel or other device, so that, when driving is normal, the load current taken by the motor does not fluctuate other than plus or minus 10 per cent. of the mean load current.

22a. Earthing:—All motors and switch gear must be efficiently earthed.

Other Electrical Apparatus.

23. Proposed installations and apparatus for use in heating and cooking, including water heating, must be approved by the Council before installation, and will not be connected unless so approved, and, if connected without such approval, the consumer will be disconnected.

Water Heaters:—Where the heating elements or electrodes are in direct contact with the water, the resistance between the elements (or electrodes) and the water entering or leaving the heater shall be not less than 10,000 ohms.

Water heaters will not be connected if the current required is greater than, for connections to:—

The 220 volt service, 8 amperes.

All over to be 440 volt service.

The heater must be arranged so the current can be metered by one meter, as required.

Cooking, heating, or radiator apparatus will be connected where the mains are large enough to carry the current required without adversely affecting the supply to other consumers, and inquiry should be made as to whether apparatus will be connected before it is purchased or installed, to avoid disappointment. Any consumer requiring continuous water heaters may have the same supplied in accordance with the rates and conditions which shall be supplied on application.

24. Interference with the Supply to other Consumers:—Welders, furnaces, etc.—Before a consumer purchases any special apparatus with a view to having it connected to the Council's mains, such as welding apparatus, furnaces, X-ray outfits, rapidly fluctuating motor or other loads, he is strongly recommended to submit full particulars to and ascertain from the Council whether such apparatus will be connected, and under what particular conditions, otherwise the Council may refuse to connect.

In the event of a consumer operating any such apparatus aforesaid, or motor, in such a manner as shall, in the opinion of the Council, interfere with the supply to other consumers, the Council may call upon him to make

such necessary adjustments or alterations, and to so operate the apparatus as shall in the opinion of the Council insure that the supply to other consumers be not interfered with, and, in the event of his failing to do so; the Council may cut off the supply of electricity to him.

General.

25. Special Lighting and Power for Temporary or Special services:—Special lighting or power, such as ovens, wet premises, outdoor displays, illuminations, lighting, or power of a temporary nature, or where the conditions are unusual, must be discussed with the Council before the installation is made and approval obtained before the work will be connected.

26. Submeter Rental:—A rental charge at the Council's fixed rates will be made for all submeters supplied.

27. Minimum Charge:—A minimum charge of 3s. 6d., where only light is supplied, and 4s. where both heat and light are consumed, per month, in addition to submeter rental, will be made, whether electricity to that amount is used or not.

28. Meter Readings:—The reading of the meter or other measuring device provided by the Council shall be taken as *prima facie* evidence of the quantity of electricity consumed. If the meter or other measuring device fails to register, or is found to be inaccurate, the account for the period since the last account was rendered shall be adjusted at the option of the Council upon the basis of:—

- (a) the account rendered to the consumer for the corresponding period of the previous year;
- (b) the account for the last preceding period, a reasonable allowance being made for any known variations in the demand;
- (c) the test certificate of the meter.

29. Testing of Meters:—The Council shall have the right to test meters at any time and adjust the consumption for the current period on such test. The cost of testing such meter shall be borne by the Council, unless the meter is tested on the complaint or at the request of the consumer, in which case a testing fee of 5s. shall be paid before the meter is tested. If it is found on testing that the meter is more than two per cent. fast, a refund of the testing fee above will be made to the consumer. Meters will be considered correct if, on testing, they are found to register within two per cent. of the Council's standards, and no adjustments of accounts will be made. All outstanding accounts must be paid before the test is made.

30. Department's Apparatus, Interruptions, Responsibility:—The Department:—

- (a) shall have the right at all reasonable times to enter the premises of the consumer to inspect and test the installation and the Department's meter, and to remove any of the Department's property where a supply of electricity is not longer required or has been disconnected;
- (b) may at any time interrupt the supply to make tests, alterations, or repairs to the Council's system, or for any other purpose;

31. Disconnection:—The Council shall have the right to disconnect the supply of electricity to the consumer if:—

- (a) the consumer neglects to pay his account with the Council for the space of 48 hours next after demand for the amount shall have been left at or upon the building or premises supplied;
- (b) the consumer wilfully does, or causes or suffers to be done, anything in contravention to "The Electric Lighting Act, 1892," or wilfully fails to do anything which under that Act ought to be done;
- (c) the consumer's installation is faulty and dangerous;
- (d) the consumer uses the service in a way that interferes with the general supply to other consumers;
- (e) any connection is made to the consumer's service by unauthorised persons for the purpose of obtaining current through such service;
- (f) the consumer becomes bankrupt or assigns his estate for the benefit of his creditors;
- (g) the consumer fails to conform to the Council's regulations in any way;
- (h) the consumer interferes with the seals, fuses, and meters or other apparatus, the property of the Council.

32. Charge for Reconnection:—If the supply is disconnected for any of the above reasons, a charge of 5s. will be made and must be paid before reconnection.

33. Termination of Connection:—The consumer shall give the Council at least twenty-four hours' notice in writing of desire to terminate, and shall be responsible for all current used until the expiration of such notice.

34. Consumer's Liability for Loss:—The consumer will be held responsible for loss by fire, damage, or theft of the meters or other apparatus hired from or loaned by the Council on the consumer's premises, or which may be on the consumer's premises in connection with the supply of current to the consumer.

35. Complaints:—All complaints as to defective service or accounts must be made to the Council's office in writing. Complaints as to meter readings must be lodged within four days of receipt of notice of such readings.

36. Separate Services Required:—Except with the consent of the Council, not more than one building, house, or tenement shall be supplied from a single service, and no consumer shall permit any other person to obtain electric current from the consumer's premises for use on any other premises.

37. Dangerous Trees:—The Council may at any time lop, pollard, or cut the branches of any trees or palms which in the opinion of the Council are reasonably liable to interfere with the supply of electricity.

38. Penalties, etc.:—Any penalties imposed for breach of these Regulations shall be as provided in "The Electric Lighting Act, 1892."

39. "Consumer" shall mean any person who has applied for a service connection and has paid a deposit therefor, and has been accepted by the Council as such.

40. All work in connection with wiring of electrical installations shall be performed by a person holding an electrical installer's license. The consumer employing any person for such work will be responsible that he fulfils these requirements and may demand to see the Government certificate claimed to be held by the person.

Passed by the Council of the Municipality of Kalgoorlie at a meeting held on the 29th day of April, 1935.

[L.S.]
ERNEST E. BRIMAGE,
Mayor.
CHAS. E. ECCLES,
Town Clerk.

Recommended—

(Sgd.) H. MILLINGTON,
Acting Minister for Works.

Approved by His Excellency the Lieutenant-Governor in Executive Council this 17th day of October, 1935.

(Sgd.) L. E. SHAPCOTT,
Clerk of the Council.

THE TRAFFIC ACT, 1919-31.

Regulations—Additions and Amendments.

P.W. 677/33.

SUBREGULATIONS 2 and 3 of Regulation 202 of the Regulations and the Seventh Schedule to the said Regulations, made under "The Traffic Act, 1919-31," are hereby rescinded and the following substituted therefor:—

(2) Every motor omnibus licensed to carry up to fourteen passengers shall be equipped with one, and over fourteen passengers with two, suitable and approved appliances for extinguishing fire, to be carried in such a position as to be readily available for use, and always effectively maintained to the satisfaction of the Commissioner of Police or other Local Authority issuing the license.

(3) No license shall be granted for any omnibus—

- (a) to carry a number not exceeding fourteen passengers, unless the conditions set out in the first and second part of the Seventh Schedule are complied with in respect thereof;
- (b) to carry more than fourteen passengers unless the conditions set out in the first and third part of the Seventh Schedule are complied with in respect thereof.

Every such omnibus shall be so constructed as not to provide any seating accommodation to the right of the driver.

Subject to the foregoing specific provisions, the general provision of Part VII. of these Regulations, insofar as they apply to the design, equipment, and condition of omnibuses, shall apply.

SEVENTH SCHEDULE.

Particulars of Construction of Motor Omnibuses, Regulation No. 202.

Part I.

Specifications of Chassis.

- A. Chassis shall be of good construction and of suitable type.
- B. No chassis shall be altered by being cut and lengthened, fitting extra wheels, or altering the driving position, without obtaining the approval in writing of the Licensing Authority.
- C. The steering mechanism shall be so constructed or arranged that no overlock shall be possible and that the wheels shall not in any circumstances foul any part of the vehicle.
- D. The steering arms shall not be painted or plated.
- E. The ball and socket joints of steering connections, where such are used, shall not be pendant.
- F. Dust-excluding covers which would prevent ready inspection shall not be fitted to any joint or connection of the steering mechanism.
- G. All brakes and steering connections secured with bolts or pins shall have such bolts or pins threaded and fitted with nuts, and these nuts shall be fitted with some efficient form of locking device. All bolts and pin connections shall be made so that when they are in any position other than horizontal the head of the bolt or pin shall be uppermost.
- H. Steering arms shall be kept clean and free from rust.
- I. Where open or exposed transmission shafts having an unsupported length of more than two feet are fitted, a bar or bars having an eye or bridle to surround such shafts shall be fitted in such manner as to reduce the risk of damage being caused to other parts of the vehicle in the event of the transmission shaft breaking.
- J. All moving parts and all parts subject to severe vibration connected by bolts or studs and nuts shall be fastened by lock nuts, or by nuts and efficient spring or lock nut washers, or by castellated nuts and split pins, or by some other efficient device, so as to prevent their working or coming loose.
- K. Every motor omnibus shall be so constructed as to be capable of turning in either direction in a circle not exceeding in diameter sixty feet in the case of a vehicle the overall length of which does not exceed twenty-six feet, and sixty-six feet in the case of a vehicle whose overall length exceeds twenty-six feet. For the purpose of this Regulation such diameter shall be determined by reference to the extreme outer edge of the wheel track at ground level.
- L. The distance between the centre lines of the tracks of the front wheels and the distance between the centre lines of the tracks of the rear wheels shall not in either case be less than 72 per cent. of the overall width in the case of a double-decked vehicle, and 69 per cent. of the overall width in the case of a single-decked vehicle. In no case shall the distance between the centre lines of the tracks of the front wheels be less than the distance between the centre lines of the rear wheel tracks. In all cases wheel track measurements shall be taken horizontally at the level of the centre of the wheels.
- M. Longitudinal springs shall be attached to or bear upon the rear axle or axle casing as near to the road wheels as reasonably possible, and the distance from outside to outside of such springs shall be not less than 50 per cent. of the overall width of the vehicle. Longitudinal springs fitted to the front of the vehicle shall be as wide apart as reasonably possible, and the distance from outside to outside of such springs shall be not less than 42 per cent. of the overall width in the case of a double-decked vehicle and not less than 37 per cent. of the overall width in the case of a single-decked vehicle.
- N. Every motor omnibus constructed under this Schedule shall be equipped with at least two independent and efficient braking systems, the brakes of each of which act upon all the wheels of the vehicle other than the

steering wheels, so designed and constructed that the application of the brakes of either system will bring the vehicle to rest within a reasonable distance.

O. In the case of a motor omnibus registered for the first time under "The Traffic Act, 1919-31," on or after the 1st July, 1934, the brakes of at least one of the braking systems shall act directly on all the wheels other than the steering wheels and not through the transmission gear.

P. Braking systems which are so constructed that the failure of any part of the mechanism operating the brakes of one system may adversely affect the operation of the other braking system shall not be deemed to be independent for the purposes of this Regulation.

Q. No omnibus shall be constructed until such chassis has been submitted for inspection of the Licensing Authority, together with the necessary blue prints (if required), and a plan drawn to scale of the proposed body that is to be fitted to such chassis and also the seating arrangements.

Part II.

Fourteen Passengers and under.

Dimensions:

- A. From floor to top of seat not less than one foot four inches.
- B. Width of seat not less than one foot four inches.
- C. Sixteen inch space to be measured along the front of each seat for each passenger.
- D. Space of at least thirty-six inches shall be provided between seats, measured along the top of the seat, when all seats are facing the same direction. Space between seats on the seat line not to be less than thirty-four inches. Seats over a wheel arch shall be placed in such a position as not to cause discomfort to passengers using them.
- E. The ends of each seat to be fitted with a safety partition, the height at the front end to be not less than five inches above the cushion and length not less than nine inches from the back of the seat.
- F. There shall be no seat on the right hand side of the driver.
- G. Where passengers are carried on the left hand side of the driver, a space of at least eighteen inches from the centre of the steering column to the left thereof shall be reserved for the driver, to be divided off from such passengers by means of a solid partition affixed to the floor and being at least nine inches high from the seat level and extending the whole depth of the seat.
- H. Height of motor omnibus from floor to roof not less than four feet six inches and not more than five feet.
- I. Entrance doors to be not less than twenty-eight inches in width, and with suitable handgrips attached.
- J. All doors to open outwards, having a fastening device that may be quickly released in case of emergency, but which shall be protected against accidental opening.
- K. Maximum width of omnibus not to exceed six feet six inches.
- L. Maximum height of omnibus not to exceed seven feet six inches.
- M. Overhang shall not exceed seven twenty-fourths of the overall total length of chassis.
- N. Side overhang shall not project laterally more than four inches beyond the outer face of the outer tyre on the rear wheel on the same side of the vehicle.
- O. Efficient means shall be provided to enable passengers to signal to the driver when required.
- P. Cushions and linings to be of good leather and stuffed with horsehair, wool, or other approved material.
- Q. Suitable lighting to be provided and fixed so that it will not interfere with the driver.
- R. Adequate ventilation, without the necessity for opening the main windows. (Ashanco or similar type).
- S. All glass fitted to windscreens or windows facing to the front on the outside shall be safety glass or other glass approved of.
- T. Automatic windscreen wiper shall be fitted.
- U. A suitable rear vision mirror shall be fitted to the omnibus, as to enable the driver of such omnibus to see and become aware of the presence in the rear thereof of any other vehicle.
- V. The body shall be securely affixed to the chassis. Floor boards shall be strong and well fitted; and, where they are intended to be lifted, a properly sunk lifting device shall be provided for the purpose.

W. Destination sign of suitable type to be fitted to the front of such vehicle.

X. All other requisites for securing proper cleanliness and due provision for the safety and convenience of passengers shall be provided to the satisfaction of a Traffic Inspector.

Part III.

Over Fourteen Passengers.

Dimensions:

A. From floor to top of seat not less than one foot four inches.

B. Width of seat not less than one foot two inches.

C. Sixteen inch space to be measured along the front of each seat for each passenger.

D. Space of at least twenty-six inches shall be provided between seats, measured along the top of the seat, when all seats are facing the same direction. When facing each other a space of at least nineteen inches shall be provided. Space between seats on the seat line shall not be less than twenty-four inches. Seats over a wheel arch shall be placed in such a position as not to cause discomfort to passengers using them.

E. Gangway shall not be less than twelve inches up to a height of two feet six inches from the floor level, and above that height the width shall not be less than fourteen inches.

F. Height—single-decker, from floor to roof, not less than six feet; double-decked, lower deck not less than five feet ten inches; top deck not less than five feet eight inches.

G. Entrance and exit doors to be not less than twenty-two inches in width, and with suitable hand-grips attached.

H. All doors to open outwards, except doors of a double-hinged, combined with a sliding action type, which may open either way. Emergency door to be located at the centre rear of the body extending from the floor level to the upper waist panel, marked "Emergency Door," having a fastening device that may be quickly released in case of emergency, but which shall be protected against accidental opening.

I. Maximum width of omnibus not to exceed seven feet six inches.

J. Maximum height of omnibus—single-decked, not to exceed nine feet; maximum height of omnibus—double-decked, not to exceed fifteen feet.

K. Maximum length of single-decked vehicle, four wheels, not to exceed twenty-seven feet six inches; double-decked vehicle, four wheels, not to exceed twenty-six feet. Single or double-decked vehicles, six wheels, not to exceed thirty feet.

L. Overhang shall not exceed seven twenty-fourths of the overall total length of the chassis.

M. Side overhang shall not project laterally more than six inches beyond the outer face of the outer tyre on the rear wheel on the same side of the vehicle.

N. A good sound bell and check strap or other suitable means of communication with the driver shall be provided.

O. Cushions and linings to be of good leather and stuffed with horsehair, wool, or other approved material.

P. Suitable lighting to be provided and fixed so that it will not interfere with the driver.

Q. Adequate ventilation, without the necessity for opening the main windows. (Ashanco or similar type.)

R. All glass fitted to windcreens or windows facing to the front on the outside, except glass fitted to the upper deck of a double-decked vehicle, shall be safety glass or other glass approved of.

S. Automatic windscreen wiper shall be fitted.

T. A suitable rear vision mirror shall be fitted to the omnibus, as to enable the driver of such omnibus to see and become aware of the presence in the rear thereof of any other vehicle.

U. The body shall be securely affixed to the chassis. Floor boards shall be strong, well fitted; and, where they are intended to be lifted, a properly sunk lifting device shall be provided for the purpose.

V. Destination sign of suitable type to be fitted to the front of such vehicle.

W. All other requisites for securing proper cleanliness and due provision for the safety and convenience of passengers shall be provided to the satisfaction of a Traffic Inspector.

Recommended—

(Sgd.) H. MILLINGTON,
Acting Minister for Works.

Approved by His Excellency the Lieutenant-Governor in Executive Council this 29th day of October, 1935.

(Sgd.) L. E. SHAPCOTT,
Clerk of the Council

THE ROAD DISTRICTS ACT, 1919-1933.

Bridgetown Road Board.

Notice of intention to Borrow.

Proposed Loan of £600.

NOTICE is hereby given that the Bridgetown Road Board proposes to borrow the sum of Six hundred pounds, to be applied as follows:—1, As to the sum of Two hundred pounds, towards the enlargement and improvement of the public hospital at Bridgetown; and 2, as to the sum of Four hundred pounds, on the purchase of one Ford V 8 motor wagon.

It is proposed to raise this sum by the sale of Debentures, repayable with interest at the rate of Four pounds per centum per annum by ten equal half-yearly instalments over a period of five years after the date of issue thereof, in lieu of the formation of a Sinking Fund.

The amounts of the said Debentures and interest are to be paid at the National Bank of Australasia, Limited, at Bridgetown.

Plans and specifications, and an estimate of the cost of such works and undertakings, and a statement showing the proposed expenditure of the money to be borrowed, are open for inspection of the Ratepayers at the Offices of the Board, Bridgetown, for one month after the last publication of this notice during the hours of 10 a.m. to 5 p.m. on week days, except Saturdays, and on Saturdays from 10 a.m. to 12 noon.

Dated this 28th day of October, 1935.

W. P. SCOTT,
Chairman.

C. V. DRAPER,
Secretary Bridgetown Road Board.

WESTONIA ROAD DISTRICT.

BURNING-OFF is prohibited within the boundaries of the Westonia Road District from 21st October, 1935, to 1st February, 1936, inclusive.

J. M. BARTLEY,
Secretary.

ERRATUM.

The Metropolitan Water Supply, Sewerage, and Drainage Act, 1909 (43/1909).

Notice of Sale dated at Perth the 24th day of October, 1935.

ITEM 90, advertised in the *Government Gazette* of 25th October, 1935, to read as follows:—

Item No.	Asst. No.	Amount outstanding to 30-6-36. £ s. d.	Name, Description, and Address of Persons appearing to have an interest in the Land.	Description and Situation of Land.	Certificate of Title where described.	Content.
90	5789	5 14 0	Grace Louisa Grey, of Eketahuna, New Zealand, married woman, as registered proprietor, and H. G. Crossley, 67 Aberdare road, Subiaco, as owners	portion of Perth Suburban Lot 320, and being Lot 119 on Plan 579, Murchison street	Vol. 404 Fol. 29	a. r. p. 0 0 16.1

(Sgd.) T. H. HANNAH,
Clerk of the Local Court, Perth.

Department of Agriculture,
Perth, 31st October, 1935.

Agric. No. 2450/30; Ex. Co. No. 2097.
HIS Excellency the Lieutenant-Governor in Executive Council has been pleased to approve of Constable Leslie Carl Fletcher being appointed as an Inspector under "The Brands Act, 1904," and "The Stock Diseases Act, 1895."

(Sgd.) GEO. L. SUTTON,
Director of Agriculture.

Department of Agriculture,
Perth, 31st October, 1935.

Agric. 187/27; Ex. Co. 2096.
HIS Excellency the Lieutenant-Governor in Executive Council has been pleased to approve of the annexed Regulations under "The Dried Fruits Act, 1926," prescribing the time and manner at and in which an Election shall take place, by registered growers, of five representatives for appointment as members of the Board.

(Sgd.) GEO. L. SUTTON,
Director of Agriculture.

THE DRIED FRUITS ACT, 1926.

Election of Members of the Board.

Regulations.

1. An election, by registered growers, of five representatives for appointment as members of the Board as from 1st January, 1936, shall take place on Monday, 9th day of December, 1935, at the Office of the Dried Fruits Board, 223 Murray street, Perth.

2. Any person wishing to nominate himself as a candidate for election as a representative of the growers must so notify the secretary of the Board, in writing, by a letter addressed to him at the Office of the Board so as to be received by him in due course of post on or before noon on Saturday, the 9th day of November, 1935.

3. A list of such candidates will be sent by the secretary to the Board forthwith to each registered fruit-grower, who is required to make his election by placing numerals in arithmetical sequence (1, 2, 3, and so on) against the names of all the candidates whose names are on the list, in the order of his preference, and to return the list so marked by post addressed to the secretary to the Board, at the Office of the Board, so as to be received by him not later than noon on the 9th day of December, 1935.

4. The secretary to the Board shall, as Returning Officer at the time and date previously referred to, scrutinise the returns, and ascertain from the marking

of the lists as aforesaid the candidates who have been so elected by the registered fruit-growers for appointment as the five members of the Board. The scrutiny shall be conducted, and the candidates who have been elected shall be ascertained, in the manner prescribed by the Commonwealth Electoral Act for the scrutiny of votes at a Senate Election, and such provisions shall, *mutatis mutandis*, apply.

5. The names of the five candidates who have been so elected for appointment as members of the Board shall be published in the *Gazette* by the secretary to the Board, and such notification shall be conclusive that the persons whose names are so published were duly elected as representatives of the growers.

6. The expenses incurred by the Board shall be deemed expenditure incurred in the administration of the Act.

APPOINTMENTS

(under Section 5 of "Registration of Deaths and Marriages Amendment Act, 1907," and Section 2 of "The Registration of Births, Deaths, and Marriages Act Amendment Act, 1914").

Registrar General's Office,
Perth, 29th October, 1935.

R.G. No. 53/34.

IT is hereby notified, for general information, that Constable A. E. Morgan has been appointed to act, temporarily, as Assistant District Registrar of Births and Deaths for the Blackwood Registry District, to reside at Pemberton, during the absence on leave of B. P. McGeary; appointment to date from 1st November, 1935.

R.G. No. 119/33.

IT is hereby notified, for general information, that Constable E. O. Love has been appointed to act, temporarily, as District Registrar of Births, Deaths, and Marriages for the Irwin Registry District, to reside at Dongarra, during the absence on leave of S. J. Loxton; appointment to date from 15th November, 1935.

R.G. No. 62/34.

IT is hereby notified, for general information, that Constable T. Leahy has been appointed to act, temporarily, as Assistant District Registrar of Births and Deaths for the Wellington Registry District, to reside at Yarloop, during the absence on leave of Constable F. J. Potts; appointment to date from 14th November, 1935.

S. BENNETT,
Registrar General.

Registrar General's Office,
Perth, 31st October, 1935.

IT is hereby published, for general information, that the undermentioned Minister has been duly registered in this office for the celebration of Marriages throughout the State of Western Australia:—

R.G. No.	Date.	Denomination and Name.	Residence.	Registry District.
1934/23	1935. Oct. 30	West Australian Conference of Seventh-Day Adventists. Pastor Edmond Bean Rudge	Subiaco	Perth.

S. BENNETT,
Registrar General.

APPOINTMENTS.

Department of Mines,
Perth, 29th October, 1935.

HIS Excellency the Lieutenant-Governor in Executive Council has been pleased to make the following appointments:—

2716/03—Allan Stanley Vickers, Medical Practitioner, as Acting Warden of the Pilbara Goldfield;

126/16—Albert Harold Telfer as Acting Under Secretary for Mines; to date from the 23rd day of October, 1935.

M. J. CALANCHINI,
Under Secretary for Mines.

Department of Mines,
Perth, 18th October, 1935.

IT is hereby notified, for public information, that General Exemption from conditions of work, use, and occupation has been granted on all mining tenements throughout the State from the 16th day of December, 1935, to the 13th day of January, 1936, both dates inclusive.

M. J. CALANCHINI,
Under Secretary for Mines.

THE MINING ACT, 1904.

Department of Mines,
Perth, 29th October, 1935.

IT is hereby notified that, in accordance with the provisions of "The Mining Act, 1904," His Excellency the Lieutenant-Governor in Executive Council has been pleased to deal with the undermentioned Leases and Applications for Leases, as shown below.

M. J. CALANCHINI,
Under Secretary for Mines.

Gold Mining Leases.

The undermentioned applications for Gold Mining Leases were approved, subject to survey :—

Goldfield.	District.	No. of Application.
Ashburton	33, 34.
East Coolgardie	5771E.
East Murchison	Lawlers	1295, 1297, 1298.
	Wiluna	608J*, 609J, 610J*, 611J*, 613J*, 614J*, 615J*.
Mt. Margaret	Mt. Malcolm	1717c, 1718c, 1719c*, 1720c, 1721c, 1722c, 1723c.
Murchison	Meekatharra	1752N*.
	Mt. Magnet	1330M, 1331M*.
North Coolgardie	Menzies	5641z, 5642z.
North-East Coolgardie	Kanowna	1530X*.
Phillips River	240*, 241.
Yalgoo	1099, 1100, 1102.
Yilgarn	3723, 3724*, 3725, 3726, 3727*, 3728, 3729, 3730, 3731*, 3732, 3733, 3734*, 3735*, 3736, 3737, 3738, 3739, 3740, 3741*, 3744*.

The surrenders of the undermentioned Gold Mining Leases were accepted :—

Goldfield.	District.	No. of Lease.	Name of Lease.	Lessees.
East Coolgardie	5723E	Golden Ridge North	Ryan, Michael ; Bates, William Henry.
Mt. Margaret	Mt. Malcolm	1583c*	Waitikauri North	Mt. Margaret Gold Mines, Limited.
		1584c*	Waitikauri South	Mt. Margaret Gold Mines, Limited.
		1585c*	Waitikauri	Mt. Margaret Gold Mines, Limited.
		1682c	Iron King	Waldeck, Joshua Arthur.

The undermentioned Gold Mining Lease was declared forfeited for breach of labour conditions, and prior right of application is granted under Section 107, Subsection (1) :—

Goldfield.	District.	No. of Lease.	Name of Lease.	Lessees.	Name of Person to whom prior right of Application is granted.
Mt. Margaret	Mt. Malcolm	1668c	St. Leger	McGinness, Paul Joseph	Fimmel, George.

The undermentioned Gold Mining Lease was declared not forfeited, the fine inflicted in lieu of forfeiture having been paid :—

Goldfield.	District.	No. of Lease.	Name of Lease.	Lessees.
Coolgardie	5398	Flagstaff	McCahon, Henry Thomas ; McCahon, John Henry ; Caldwell, Henry John Ward.

Miner's Homestead Lease.

The surrender of the undermentioned Miner's Homestead Lease was accepted :—

Goldfield.	District.	No. of Lease.	Name of Lease.	Lessee.
Phillips River	52	Persie	Daw, Edgar

* Conditionally.

THE MINING ACT, 1904.

Department of Mines,
Perth, 29th October, 1935.*License to Treat Tailings.*

HIS Excellency the Lieutenant-Governor in Executive Council, by virtue of the powers conferred under Section 112 of "The Mining Act, 1904," has been pleased to grant Renewal of License to treat Tailings, as shown below.

S. W. MUNSIE,
Minister for Mines.

No.	Corres. No.	Licensees.	Goldfield.	Locality.	Period.
535H (1x/35)	2451/35	Cavalier, Alfred James ; Job, Thomas Ernest	North-East Coolgardie	G.M. Lease No. 1475x and Prospecting Area No. 978x	Twelve months from 1st October, 1935.

THE MINING ACT, 1904.

Department of Mines,
Perth, 29th October, 1935.

1442/29.

IT is hereby notified that, in accordance with the provisions of Section 45 of "The Mining Act, 1904," His Excellency the Lieutenant-Governor in Executive Council has been pleased to renew for a further period of twenty-one years from the 1st day of January, 1936, the leases as shown below.

S. W. MUNSIE,
Minister for Mines.

Goldfield.	District.	No. of Lease.
<i>Gold Mining Leases :</i>		
Broad Arrow		1771w.
East Coolgardie		4547E, 4548E.
<i>Tailings Leases :</i>		
East Coolgardie		32.
North Coolgardie		31.

THE MINING ACT, 1904.

Department of Mines,
Perth, 29th October, 1935.

3431/16.

IT is hereby notified that, in accordance with the provisions of Section 53 of "The Mining Act, 1904," His Excellency the Lieutenant-Governor in Executive Council has been pleased to renew for a further period of twenty-one years from the 1st day of January, 1936, the leases as shown below.

S. W. MUNSIE,
Minister for Mines.

Mineral Field.	District.	No. of Lease.
<i>Mineral Leases :</i>		
Collie		270, 271, 272, 273, 274, 275.

WESTERN AUSTRALIAN GOVERNMENT TENDER BOARD.

Tenders for Butter.

TENDERS close with the Secretary, Tender Board (himself), at 11.15 a.m. every Saturday, for the Supply and Delivery of Butter to Government Institutions and Hospitals during the ensuing week.

Forms of Tender and full particulars are available at the Tender Board Office, Murray Street, Perth.

By Order of the Board,

M. J. CALANCHINI,
Chairman W.A. Government Tender Board.

WESTERN AUSTRALIAN GOVERNMENT TENDER BOARD.

Accepted Tenders.

Tender Board No.	Date.	Contractor.	Schedule No.	Particulars.	Department concerned.	Rate.
707/35	1935. Oct. 25	Mr. M. Rosen ...	283A, and 284A, 1935	Making and Trimming of Uniforms for Railways and Tramways— Winter, 1936—Items 1 to 14 Summer, 1936—37—Items 1 to 13	Railways	Rates on application. do. do.
85/35	Oct. 26	Perth Ice & Cool Storage, Ltd.	...	Butter for Government Institutions for week ending 2nd November, 1935	C.S.D. ...	1s. 3¼d. per lb.
836/35	Oct. 28	J. J. Kearney ...	325A, 1935	Jarrah Piles to Point Samson Jetty—150 piles, 50ft. to 66ft.	Works and Labour	2s. per lin. foot.
849/35	Oct. 24	J. O. Coote, Roleystone	331A, 1935	Screened Sand for Canning Contour Channel— Item 1, approx. 208 cub. yds. ,, 2, approx. 76 cub. yds. ,, 3, approx. 171 cub. yds. ,, 4, approx. 81 cub. yds. ,, 5, approx. 81 cub. yds.	Metropolitan Water Supply	5s. 6d. cub. yd. 5s. 6d. " 6s. 0d. " 5s. 0d. " 7s. 0d. "
848/35	Oct. 24	J. O. Coote, Roleystone	330A, 1935	Ironstone Gravel for Canning Contour Channel— Item 1, approx. 415 cub. yds. ,, 2, approx. 135 cub. yds. ,, 3, approx. 342 cub. yds. ,, 4, approx. 162 cub. yds. ,, 5, approx. 162 cub. yds.	Metropolitan Water Supply	6s. per cub. yd.
909/35	Oct. 25	Tindale & Miller's Lime Co.	353A, 1935	Ornamental Pressed Cement for Perth Girls' School, East Perth	P.W.D., A.D. ...	£127 7s. 0d.
835/35	Oct. 25	Gilbert, Lodge & Co., Ltd.	324A, 1935	4th Order Dioptric White Port Light with Burner Flame Spreader and Oil Reservoir, Spare Burner, 180° with Reflector, 1 only; delivered C.I.F. and E., Fremantle	Works and Labour	£260.
868/35	Oct. 24	A. Watson & Co. ...	337A, 1935	Firewood, 200 cords; delivered to State Battery, Coolgardie	Mines ...	25s. per cord.
867/35	Oct. 24	Saunders & Stuart Pty., Ltd.	336A, 1935	Mild Steel Specials:— Item 1, 2lin. x ¼in. M.S.Y. and Bends (3 Spigots), 1 only Item 2, 25½in. x ¼in. M.S.Y. (2 Spigot and Flange), 1 only Item 3, 24in. x 2lin. x ¼in. M.S. Tee. (Spigot and Socket with Flange Branch), 1 only Item 4, 2lin. x ¼in. M.S. Flange and Spigot Pipe, 1 only Item 5, 32½in. dia. Blank Flange, 1 only Delivered on Department's lorries	Metropolitan Water Supply	£12 2s. 3d. £15 17s. 0d. £15 17s. 0d. £7 5s. 9d. £3 2s. 1d.
876/35	Oct. 24	G. & R. Wills & Co. ...	342A, 1935	Striped Pyjama Flannelette, "Lambskin," 32in. wide, 765 yards; delivered into Government Stores Department, Perth	Aborigines ...	1s. 0¼d. per yard.

WESTERN AUSTRALIAN GOVERNMENT TENDER BOARD—continued.

Tenders for Government Supplies.

Date of Advertising.	Schedule No.	Supplies required.	Date of Closing.
1935.			1935.
Sept. 26	Burial of Deceased Destitute Persons and Aborigines in various Towns throughout the State during the year 1936	Nov. 7.
Sept. 26	Shoeing Police Horses in various Towns throughout the State during the year 1936	Nov. 7
Oct. 10	338A, 1935	Transformer, 300 K.V.A., 20,000—440 volt, 1 only	Nov. 7
Oct. 17	346A, 1935	Oilskins, Mackintoshes, Leather Leggings, and Waterproof Cap Covers for Railways and Tramways	Nov. 7
Oct. 24	374A, 1935	Jarrah Piles, 37—42ft. long, 239 only	Nov. 7
Oct. 24	376A, 1935	C.I. Penstock Valves, Float Tubes and Bends	Nov. 7
Oct. 24	378A, 1935	Firewood for Station Creek Pumping Station, Leonora, 150 cords	Nov. 7
Oct. 25	382A, 1935	Groceries for Kalgoorlie Hospital, for a period of 6 months commencing 1st December, 1935	Nov. 7
Oct. 31	384A, 1935	Identification Plates for Bicycles, during the period ending 30th June, 1936	Nov. 7
Oct. 31	385A, 1935	Sin. Ironstone Lumps, approx. 500 tons, and Footpath Gravel, approx. 50 tons	Nov. 7
Oct. 31	393A, 1935	14ft. Windmills, Pumps, Rods, etc., 3 only	Nov. 7
Oct. 24	104 and 104A, 1935	Firewood for Government Institutions, Departments, etc., at Claremont, Fremantle, and Perth during year 1936	Nov. 14
Oct. 31	380A, 1935	Motor Car and Cab Hire, between Buckland Hill Station and Greenplace Inebriates' Home, during the year 1936	Nov. 14
Oct. 31	381A, 1935	Cartage of Coal and Firewood from Rail to the Claremont Mental Hospital and "Lemnos" Hospital, West Subiaco, during the year 1936	Nov. 14
Oct. 31	383A, 1935	Shoeing Horses controlled by the Stock Department, during the year 1936	Nov. 14
Oct. 31	386A, 1935	Phenyle, during the year 1936	Nov. 14
Oct. 31	387A, 1935	Duck Blinds, (with or without Fittings), during the year 1936	Nov. 14
Oct. 31	388A, 1935	Sanitary Pans, Lids, and Rubbers, during the year 1936	Nov. 14
Oct. 31	389A, 1935	Water Bags, during the year 1936	Nov. 14
Oct. 31	390A, 1935	Collie Coal, Newcastle Coal, Charcoal, Coke and Lime, during the year 1936...	Nov. 14
Oct. 31	392A, 1935	Cartage of C.I. Pipes to Canning Contour Channel, approx. 560 only	Nov. 14
Oct. 24	354A—373A, 1935	Cartage of General Battery Supplies from adjacent Railway Sidings to various State Batteries during the year 1936	Nov. 21
Oct. 31	105	Cartage for Government Departments, etc., within a 3-mile radius of the Perth Town Hall, during the year 1936	Nov. 21
Oct. 31	391A, 1935	Waterproof Sheeting, Jaconette and Batiste, during the year 1936	Nov. 21
Sept. 26	Chemicals, Drugs, Druggists' Sundries and Apparatus during a period of 12 months, commencing on 1st February, 1936	Nov. 28
Oct. 10	335A, 1935	Motor and Centrifugal Pump, 6in. diameter, in duplicate, complete with Switchgear and board, Ammeter, etc., 2 sets	Nov. 28
Oct. 3	329A, 1935	Wheels, Axles, and Tyres for Cars and Wagons, 7½in. x 4in. Journals, 238 pairs	Dec. 5
Sept. 12	295A, 1935	Solid Drawn Anti-Corrosive Steel Tubes: Smoke Tubes, 36 only; Boiler Tubes, 226 only; Steel Tubes, 6 only	Dec. 12
Sept. 12	296A, 1935	Solid Drawn Anti-Corrosive Steel Tubes: Smoke Tubes, 90 only; Boiler Tubes, 700 only; Steel Tubes, 12 only	Dec. 12
Oct. 17	343A, 1935	Lighterage of Piles and Materials for Point Samson Jetty Reconstruction	Dec. 12 1936.
Oct. 17	347A, 1935	Solid Drawn Anti-corrosive Steel Tubes: Boiler Tubes, 495 only	Jan. 16

Tenders addressed to the Chairman, Tender Board, Perth, will be received for the above-mentioned supplies until 2-15 p.m. on the date of closing.

Tenders must be properly indorsed on envelopes, otherwise they are liable to rejection.

Tender forms and full particulars may be obtained on application at the Tender Board Office, Murray Street, Perth.

No tender necessarily accepted.

Dated this 31st day of October, 1935.

M. J. CALANCHINI,
Chairman W.A. Government Tender Board.

Western Australia.

THE COMPANIES ACT, 1893.

Philips Lamps (Australasia), Limited.

NOTICE is hereby given that the Registered Office in Western Australia of the abovenamed Company is care of O. L. Haines & Co., 20-24 Third Floor, Perpetual Trustee Buildings, St. George's terrace, Perth, and is open to the public for the transaction of business between the hours of 9 a.m. to 1 p.m. and 2 p.m. to 5 p.m. on all week days, from Monday to Friday, inclusive, and on Saturdays from 9 a.m. to 12 noon, public holidays excepted; and notice is further given, that Alec Seymour Dening, whose address is at the office of the Company as above, is the Attorney in Western Australia of the said Company.

Dated this 22nd day of October, 1935.

ALEC. S. DENING,
Attorney in Western Australia
for abovenamed Company.

Unmack & Unmack, Withnell Chambers, Howard street,
Perth, Solicitors.

IN THE MATTER OF THE COMPANIES ACT, 1893,
and in the matter of Consolidated Gold Mining Investments, No Liability.

Notice of Liquidation.

NOTICE is hereby given that, at an extraordinary general meeting of the Shareholders of Consolidated Gold Mining Investments, No Liability, held at the Registered Office of the Company, Australasia Chambers, Perth, on Friday, the 25th day of October, 1935, at 12 o'clock noon, special resolutions were passed to the effect that the Company be wound up voluntarily, and that Reginald Goynne Miller, of Australasia Chambers, Perth, be appointed Liquidator for the purposes of such winding-up.

Dated this 25th day of October, 1935.

R. GOYNE MILLER,
Liquidator.

R. Goynne Miller, Chartered Accountant (Aust.), Australasia Chambers, 68 St. George's terrace, Perth.

THE COMPANIES ACT, 1893.

Youanmi Gold Mines, Limited.

Notice of Removal of Registered Office.

NOTICE is hereby given that the Registered Office of Youanmi Gold Mines, Limited, has been removed from 19 Howard street, Perth, to Rooms 2 and 3, First Floor, Bank of Australasia Chambers, St. George's terrace, Perth, and that such office will be open to the public between the hours of 10 a.m. and 4 p.m. on week days and between 10 a.m. and 12 noon on Saturdays.

Dated the 15th day of October, 1935.

PARKER & ROE,

of 19 Howard street, Perth,

Solicitors for Youanmi Gold Mines, Limited.

THE COMPANIES ACT, 1893.

H. J. Heinz Company Proprietary, Limited.

NOTICE is hereby given that Mr. Frederick Robert Boyce has been appointed as the Attorney of the abovenamed Company in the State of Western Australia, and that the Registered Office of the Company in Western Australia is situate at the offices of Messrs. Flaek & Flaek, Chartered Accountants (Aust.), First Floor, A.M.P. Chambers, William street, Perth.

Dated this 10th day of October, 1935.

STONE, JAMES & CO.,

Solicitors for the abovenamed Company
in Western Australia.

THE COMPANIES ACT, 1893.

Mount Magnet Gold Mines, Limited.

Notice of Removal of Registered Office.

NOTICE is hereby given that the Registered Office of Mount Magnet Gold Mines, Limited, has been removed from 19 Howard street, Perth, to Rooms 2 and 3, First Floor, Bank of Australasia Chambers, St. George's terrace, Perth, and that such office will be open to the public between the hours of 10 a.m. and 4 p.m. on week days and between 10 a.m. and 12 noon on Saturdays.

Dated this 15th day of October, 1935.

PARKER & ROE,

of 19 Howard street, Perth,

Solicitors for Mount Magnet Gold Mines, Limited.

Western Australia.

THE COMPANIES ACT, 1893.

Unsworth Dental Supplies (A/sia) Proprietary,
Limited.

NOTICE is hereby given that the Registered Office of the abovementioned Company is situated at 20 Howard street, Perth, in the State of Western Australia, and same will be accessible to the public on all week days from the hour of 10 a.m. till 4 p.m., except on Saturdays, when the hours will be from 10 a.m. till noon.

Dated the 23rd day of October, 1935.

REG. F. COOPER,

National Mutual Chambers,
81 St. George's terrace, Perth,
Solicitor for the said Company.

THE COMPANIES ACT, 1893.

The Richmond Nathan System Brewing Company
Proprietary, Limited.

NOTICE is hereby given that the Registered Office of The Richmond Nathan System Brewing Company Proprietary, Limited, a foreign Company, is situate at Office No. 70, Fourth Floor, A.M.P. Chambers, William street, Perth, and that Edward Storry Walton, Public Accountant, is the lawful Attorney and Agent of the Company in and for the State of Western Australia. The hours during which the office of the Company is accessible to the public are as follows:—Every week day from 10 a.m. to noon and 2 p.m. to 4 p.m., excepting upon Saturday, when the hours are 10 a.m. to noon.

Dated this 24th day of October, 1935.

MORRIS CRAWCOUR,

Atlas Building, Esplanade, Perth,
Solicitor for the Company.IN THE SUPREME COURT OF WESTERN
AUSTRALIA.

In the matter of "The Companies Act, 1893," and in the matter of Yellowdine Mining and Finance Corporation, Limited.

NOTICE is hereby given that the office in Western Australia of the above Company is situated at Nos. 1, 2 and 3, First Floor, Forrest Chambers, St. George's terrace, Perth, and is open to the public on week days between the hours of 10 a.m. and 4 p.m. and on Saturdays between the hours of 10 a.m. and 12 noon; and Max Kott, of 62 St. George's terrace, Perth, Solicitor, is the Attorney in Western Australia for the said Company.

M. KOTT,

Attorney for the said Company.

IN THE MATTER OF THE COMPANIES ACT, 1893,
and in the matter of Spanneys, Limited (in voluntary liquidation).

Notice to Creditors.

THE Creditors of the abovenamed Company are required, on or before the 14th day of November, 1935, to send their names and addresses, and the particulars of their debts or claims, and the names and addresses of their Solicitors (if any), to P. J. Barblett, of Goldsbrough House, 164 St. George's terrace, Perth, the Liquidator of the said Company, and, if so required by notice in writing from the said Liquidator, are by their Solicitors or otherwise to prove their said debts or claims, at 8 Second Floor, Goldsbrough House, 164 St. George's terrace, Perth, the office of the Liquidator, Perth, at such time as shall be specified in such notice, or in default thereof they will be excluded from the benefit of any distribution made before such debts are proved. Friday, the 15th day of November, 1935, at 10.30 o'clock in the forenoon, at the said office, is appointed for determining as to the allowance of the debts and claims.

Dated this 31st day of October, 1935, at Perth.

P. J. BARBLETT,

Voluntary Liquidator.

P. J. Barblett, Public Accountant, Goldsbrough House,
164 St. George's terrace, Perth.

THE COMPANIES ACT, 1893.

London Agency, Limited.

NOTICE is hereby given that the Registered Office of London Agency, Limited, is situate at 160 St. George's terrace, Perth, and is open and accessible to the public on all week days (except Saturdays and public holidays) from 10 a.m. till 5 p.m. and from 10 a.m. to 12 noon on Saturdays.

Dated this 30th day of October, 1935.

HAROLD HAYNES,

Solicitor for the Company.

THE COMPANIES ACT, 1893.

The Western Hat Manufacturing Company, Limited.

NOTICE is hereby given that the Registered Office of the above Company has been removed to W.A. Turf Club Buildings, Howard street, Perth, and that the same is open and accessible to the public each day (except Saturdays, Sundays, and public holidays) between the hours of 10 a.m. and 4 p.m. and Saturdays between 10 a.m. and 12 noon.

Dated this 23rd day of October, 1935.

The Western Hat Manufacturing Company,
Limited,FRED. A. McMULLEN,
Secretary.

Western Australia.

THE COMPANIES ACT, 1893.

Perth Stationers, Limited.

NOTICE is hereby given that the Registered Office of the abovenamed Company is situate at 707 Wellington street, Perth, and that the hours during which such office is open to the public for the transaction of business are from 10 a.m. to 4 p.m., from Monday to Friday inclusive, and from 10 a.m. to noon on Saturdays.

Dated the 24th day of October, 1935.

PARKER & PARKER,

Solicitors for the abovenamed Company,
21 Howard street, Perth.

THE COMPANIES ACT, 1893.

S. Cohen (1935), Limited.

NOTICE is hereby given that the Registered Office of S. Cohen (1935), Limited, is situate at No. 18 Monger street, Perth. The hours during which the office of the Company is accessible to the public are as follows:—Every week-day from 10 a.m. to noon, and 2 p.m. to 4 p.m., excepting upon Saturday.

Dated this 24th day of October, 1935.

MORRIS CRAWCOUR,
Atlas Building, Esplanade, Perth,
Solicitor for S. Cohen (1935), Limited.

THE COMPANIES ACT, 1893.

Union Plaster (Yellowdine), Limited.

NOTICE is hereby given that the Registered Office of the abovenamed Company is situate at South British Chambers, 23 Barrack street, Perth, and is open for business on week days between the hours of 10 a.m. and 4 p.m. and on Saturdays between the hours of 10 a.m. and 12 noon.

Dated this 22nd day of October, 1935.

LAVAN, WALSH & SEATON,
Perth, Solicitors for the Company.

THE COMPANIES ACT, 1893.

McKenzie & Company, Limited.

NOTICE is hereby given that the Registered Office of the above Company has been removed to W.A. Turf Club Buildings, Howard street, Perth, and that the same is open and accessible to the public each day (except Saturdays, Sundays, and public holidays) between the hours of 10 a.m. and 4 p.m. and Saturdays between 10 a.m. and 12 noon.

Dated this 23rd day of October, 1935.

McKenzie & Company, Limited,
FRED. A. McMULLEN,
Secretary.

GOLDEN WEST MINING, NO LIABILITY.

Sixth Call due 13th November, 1935.

NOTICE is hereby given that a Call (the Sixth) of Threepence (3d.) per Share has been made on the Contributing Shares of the abovenamed Company (making the said Shares paid to 3s. 6d.), and is due and payable at the Registered Office of the Company, Airways House, St. George's terrace, Perth, on Wednesday, 13th November, 1935.

By order of the Board,

W. E. ASPINALL,
Secretary.

Perth, 24th October, 1935.

IN THE MATTER OF THE COMPANIES ACT, 1893,
and in the matter of Summers, Limited.

NOTICE is hereby given that the Registered Office of the abovenamed Company is now situated at 7-12 Third Floor, Warwick House, St. George's terrace, Perth, and is open and accessible to the public between the hours of 9 a.m. and 5 p.m. on week days and 9 a.m. and 12 noon on Saturdays.

Dated at Perth this 25th day of October, 1935.

H. B. HALVORSEN,
Chairman of Directors.
W. A. Carcary, Halvorsen & Co., Chartered Accountants
(Australia), Warwick House (Third Floor), St.
George's terrace, Perth, W.A.

Western Australia.

THE COMPANIES ACT, 1893.

In the matter of Motor Acceptance, Limited, in
voluntary liquidation.

Notice of Meeting.

NOTICE is hereby given that a general meeting of Shareholders of the above Company will be held at Temple Court, Perth, on the 4th day of December, 1935, for the object of receiving a final statement of accounts showing that for every £1 share held £1 5s. 10.41d. has been returned to shareholders.

SYDNEY ATKINSON,
Liquidator.

RAESIDE GOLD MINING COMPANY, NO LIABILITY.

AN extraordinary general meeting of the Raeside Gold Mining Company, No Liability, was held at the Builders' Exchange, 66 St. George's terrace, Perth, on Wednesday, the 24th day of September, 1935, at the hour of 8 o'clock in the evening.

This meeting was adjourned until Monday, the 14th day of October, 1935, at the hour of 8 o'clock in the evening. The following special resolution was adopted and unanimously carried:—That the Company be voluntarily wound up, and that Richard Smith, of 14 Ord street, West Perth, be appointed Liquidator for the purpose of such winding-up.

G. A. BARHAM.

Chairman of Directors

Raeside Gold Mining Company, No Liability.

Western Australia.

THE COMPANIES ACT, 1893.

Notification of Registered Office of Replacement Parts, Limited.

WE hereby advise that the Registered Office of Replacement Parts, Limited, is situated at Sydney House, 360 Murray street, Perth, and is accessible to the public on week days from 9 a.m. to 5.30 p.m., excepting Saturday, when it will be accessible from 9 a.m. to 12.30 p.m.

LINDSAY H. COCKER,
Secretary pro tem.

Western Australia.

THE COMPANIES ACT, 1893.

Notice of Registered Office.

NOTICE is hereby given that the Registered Office of Canada Motors, Limited, is situated at Sydney House, 360 Murray street, Perth, and is accessible to the public on week days between the hours of 9 a.m. and 5.30 p.m., except Saturdays, when the hours will be 9 a.m. to 12.30 p.m.

LINDSAY H. COCKER,
Secretary pro tem.

YELBENI FARMERS' CO-OPERATIVE COMPANY, LIMITED.

THE Registered Office of this Company is situate at Lot 8, Main street, Yelbeni, and is accessible to the public between the hours of 10 a.m. and 4 p.m. on all week days, except Saturdays and public holidays.

J. H. WORTHINGTON,
Secretary pro tem.

ANGLO-IRANIAN OIL COMPANY, LIMITED.

NOTICE is hereby given that the Registered Office of the abovenamed Company in Western Australia is situated at Nos. 40-42 William street, Perth.

Dated this 26th day of October, 1935.

JACKSON, LEAKE, STAWELL & CO.,
Solicitors for the abovenamed Company,
Atlas Building, Esplanade, Perth.

ANGLO-IRANIAN OIL COMPANY (AUSTRALIA), LIMITED.

NOTICE is hereby given that the Registered Office of the abovenamed Company in Western Australia is situated at Nos. 40-42 William street, Perth.

Dated this 26th day of October, 1935.

JACKSON, LEAKE, STAWELL & CO.,
Solicitors for the abovenamed Company,
Atlas Building, Esplanade, Perth.

IN THE MATTER OF THE COMPANIES ACT, 1893.
(56 Vict., No. 8.)

NOTICE is hereby given that, under the provisions of Section 20 of the above Act, a Certificate of Incorporation, as a Limited Company, has this day been issued to S. Cohen (1935), Limited.

Dated this 24th day of October, 1935.

T. F. DAVIES,
Registrar of Companies.

Supreme Court Office, Perth, W.A.

IN THE MATTER OF THE COMPANIES ACT, 1893.
(56 Vict., No. 8.)

NOTICE is hereby given that, under the provisions of Section 20 of the above Act, a Certificate of Incorporation, as a Limited Company, has this day been issued to Allendale Estate, Limited.

Dated this 24th day of October, 1935.

T. F. DAVIES,
Registrar of Companies.

Supreme Court Office, Perth, W.A.

IN THE MATTER OF THE COMPANIES ACT, 1893.
(56 Vict., No. 8.)

NOTICE is hereby given that, under the provisions of Section 20 of the above Act, a Certificate of Incorporation, as a Limited Company, has this day been issued to Perth Stationers, Limited.

Dated this 24th day of October, 1935.

T. F. DAVIES,
Registrar of Companies.

Supreme Court Office, Perth, W.A.

IN THE MATTER OF THE COMPANIES ACT, 1893.
(56 Vict., No. 8.)

NOTICE is hereby given that, under the provisions of Section 20 of the above Act, a Certificate of Incorporation, as a Limited Company, has this day been issued to Yelbeni Farmers' Co-operative Company, Limited.

Dated this 28th day of October, 1935.

T. F. DAVIES,
Registrar of Companies.

Supreme Court Office, Perth, W.A.

IN THE MATTER OF THE COMPANIES ACT, 1893.
(56 Vict., No. 8.)

NOTICE is hereby given that, under the provisions of Section 20 of the above Act, a Certificate of Incorporation, as a Limited Company, has this day been issued to Canada Motors, Limited.

Dated this 29th day of October, 1935.

T. F. DAVIES,
Registrar of Companies.

Supreme Court Office, Perth, W.A.

IN THE MATTER OF THE COMPANIES ACT, 1893.
(56 Vict., No. 8.)

NOTICE is hereby given that, under the provisions of Section 20 of the above Act, a Certificate of Incorporation, as a Limited Company, has this day been issued to Replacement Parts, Limited.

Dated this 29th day of October, 1935.

T. F. DAVIES,
Registrar of Companies.

Supreme Court Office, Perth, W.A.

IN THE MATTER OF THE COMPANIES ACT, 1893.
(56 Vict., No. 8.)

NOTICE is hereby given that, under the provisions of Section 20 of the above Act, a Certificate of Incorporation, as a Limited Company, has this day been issued to London Agency, Limited.

Dated this 30th day of October, 1935.

T. F. DAVIES,
Registrar of Companies.

Supreme Court Office, Perth, W.A.

I, JAMES HEGNEY, of 53 Dundas road, Maylands, the person hereunto authorised by the Hampton Park Progress Association, do hereby give notice that I am desirous that such Association should be incorporated under the provisions of "The Associations Incorporation Act, 1895."

JAMES HEGNEY.

The following is a copy of the Memorial intended to be filed in the Supreme Court under the provisions of the said Act:—

Memorial of Hampton Park Progress Association, filed in pursuance of "The Associations Incorporation Act, 1895."

1. Name of Association:—Hampton Park Progress Association.

2. Object or Purpose of the Institution:—To cooperate with all Local Governing bodies and Governments for the purpose of advancing the general interests of the Hampton Park District, to urge such bodies to construct roads, carry out drainage works, etc., to provide and keep a building and premises in which such organisations can hold meetings; to provide and keep a hall, with all necessary equipment, for entertainment, educational, or recreative purposes, etc.; to acquire land and improve same for use as a recreation and sports ground. Subsidiary objects may be seen in the Rules, at the Office of the Association.

3. Where Situated or Established:—Beechboro Hall.

4. Names of Trustees:—Albert Ernest Wood, Edward Joseph King, Walter Daniel Murphy.

5. In whom Management is vested and by what means:—Committee, consisting of President, Vice-President, Secretary, Treasurer, Auditor, and five members.

IN THE SUPREME COURT OF WESTERN AUSTRALIA.

In the matter of "The Bankruptcy Act Amendment Act, 1898," and in the matter of Henry Harrison Dempster (deceased), late of Guildford and Minnivalle, Stock and Station Agent and Farmer, a Debtor.

NOTICE is hereby given that it is intended to declare a First and Final Dividend in the above matter. Creditors whose claims are not proved by the 18th November, 1935, will be excluded from this dividend.

Dated this 24th day of October, 1935.

H. COULTON,
Trustee.

Yorkshire House,
St. George's terrace, Perth.

NOTICE is hereby given that the Partnership heretofore subsisting between David Jack McKercher and Arthur Gilbert Hobbs, carrying on business at Victoria street, Bunbury, as Clothiers and Mercers, under the style or firm of "Futchers Successors," has been dissolved by mutual consent as from the 1st day of October, 1935. All debts due to and owing by the said late firm will be received and paid respectively by the said David Jack McKercher, who will continue to carry on the said business under his own name.

Dated this 24th day of October, 1935.

D. J. McKERCHER.

Signed by the said David Jack McKercher in the presence of—

Ian W. Anderson,
Solicitor, Bunbury.

A. G. HOBBS.

Signed by the said Arthur Gilbert Hobbs in the presence of—

A. T. Crouch.

Slee & Anderson, Stephen street, Bunbury, Solicitors for the parties.

NOREENA PASTORAL COMPANY.

NOTICE is hereby given that the Partnership in the business of Pastoralists and Graziers, carried on at Noreena Downs, near Nullagine, by George Learmouth Hardie, Robert Woolfrey Middleditch, and The West Australian Trustee, Executor, and Agency Company, Limited, under the style or firm-name of "Noreena Pastoral Company," was as from the 16th day of May, 1935, to the extent herein notified, dissolved by mutual consent. The West Australian Trustee, Executor, and Agency Company, Limited, ceased to be a partner therein, and Robert Archibald Hardie and Arthur Raymond Hardie, both of Broome Hill, became partners with

George Learmouth Hardie and Robert Woolfrey Middle-ditch, and will carry on the business in the same name, and be responsible for the debts and liabilities of the Partnership, and be entitled to the assets thereof, and to give effectual receipts for all amounts owing to the partnership.

Dated the 22nd day of October, 1935.

G. L. HARDIE.
R. A. HARDIE.
A. R. HARDIE.

Signed by the said George Learmouth Hardie, Robert Archibald Hardie, and Arthur Raymond Hardie in the presence of—

A. D. Smith,
Solicitor, Kataanning.

R. W. MIDDLEDITCH.

Signed by the said Robert Woolfrey Middle-ditch in the presence of—

F. R. Thomas,
Solicitor, Perth.

The Common Seal of the West Australian Trustee, Executor, and Agency Company, Limited, was hereunto affixed by order and at a meeting of the Directors of the said Company this 24th day of October, 1935, in the presence of—

A. J. H. Wilson,
Assistant Manager.

IN THE SUPREME COURT OF WESTERN AUSTRALIA—PROBATE JURISDICTION.

In the matter of the Will of William Weston, late of Kalgoorlie, in the State of Western Australia, Billiard Saloon Proprietor and Tobacconist, deceased.

NOTICE is hereby given that all persons having claims against the Estate of the abovenamed deceased are required to send particulars of the same in writing to the Executors, care of Muir & Stables, Solicitors, Boulder, on or before the 2nd day of December, 1935, at the expiration of which time the Executors will distribute the assets of the said deceased among the persons entitled thereto without reference to any claims of which they shall not then have had notice.

Dated this 23rd day of October, 1935.

MUIR & STABLES,
Solicitors for the Executors.

IN THE SUPREME COURT OF WESTERN AUSTRALIA—PROBATE JURISDICTION.

In the matter of the Will and two Codicils of Rachel Evans, late of 101 Angove street, North Perth, in the State of Western Australia, Widow and Financier, deceased.

TAKE notice that all creditors and other persons having claims or demands against the Estate of the abovenamed deceased are hereby required to send particulars in writing of such claims and demands to The West Australian Trustee, Executor, and Agency Company, Limited, of 135 St. George's terrace, Perth, the Executor of the Will of the said deceased, on or before the 2nd day of December, 1935, after which date the Executor will proceed to distribute the assets of the said deceased among the persons entitled thereto, having regard only to the claims and demands of which it shall then have received notice.

Dated this 30th day of October, 1935.

UNMACK & UNMACK,
Solicitors for the Executor, the said The West Australian Trustee, Executor, and Agency Company, Limited, Withnell Chambers, Howard street, Perth.

IN THE SUPREME COURT OF WESTERN AUSTRALIA—PROBATE JURISDICTION.

In the matter of the Will of Frank Victor Harper, formerly of 13 McCourt street, Leederville, in the State of Western Australia, but late of 32 Richardson street, West Perth, in the said State, Gas engineer and Comptroller of Stores, deceased.

NOTICE is hereby given that all persons having claims or demands against the Estate of the abovenamed deceased are hereby requested to send particulars in

writing of such claims or demands to the Executors of the Will of the abovenamed deceased, care of the under-mentioned Solicitor, on or before the 2nd day of December, 1935, after which date the said Executors will proceed to distribute the estate of the said deceased amongst the persons entitled thereto, having regard only to the claims and demands of which they shall then have had notice.

Dated this 29th day of October, 1935.

PHILIP SIDNEY DURSTON,
New Zealand Chambers,
105 St. George's terrace, Perth,
Solicitor for the said Executor.

IN THE SUPREME COURT OF WESTERN AUSTRALIA—PROBATE JURISDICTION.

In the matter of the Will of Henry Bernard Albert, late of The Esplanade, Nedlands, in the State of Western Australia, Stationer and Bookseller, deceased.

NOTICE is hereby given that all creditors and other persons having any claims against the above Estate are hereby requested to send in particulars thereof in writing to the Executors of the Will of Henry Bernard Albert, deceased, care of the undersigned, on or before the 2nd day of December, 1935; and, further, that at the expiration of the last-mentioned date the said Executors will proceed to distribute the assets of the said deceased amongst the persons entitled thereto, having regard only to the claims of which they shall then have had notice.

Dated this 28th day of October, 1935.

NICHOLSON & NICHOLSON,
Surrey Chambers, St. George's terrace, Perth,
Solicitors for the Executors.

IN THE SUPREME COURT OF WESTERN AUSTRALIA—PROBATE JURISDICTION.

In the matter of the Will of Mary Isabel Selina Wood, formerly of Snowdon street, Geraldton, but late of 39 Amherst road, West Midland, in the State of Western Australia, Widow, deceased.

NOTICE is hereby given that all persons having any claims or demands against the Estate of the abovenamed deceased are requested to present particulars of the same in writing to the Executors, care of Messrs. Boulthbee, Godfrey, & Virtue, Solicitors, Commercial Union Chambers, 66 St. George's terrace, Perth, in the said State, on or before the 2nd day of December, 1935, after the expiration of which time the Executors will distribute the assets of the said deceased among the persons entitled thereto, without reference to any claim or demand of which the Executors shall not then have had notice.

Dated the 29th day of October, 1935.

BOULTBEE, GODFREY, & VIRTUE,
of Commercial Union Chambers, 66 St. George's terrace, Perth, Solicitors for the Executors.

ACTS OF PARLIAMENT, ETC., FOR SALE AT GOVERNMENT PRINTING OFFICE.

	£	s.	d.
Abattoirs Act and Amendment	0	1	0
Aborigines Act (Consolidated)	0	1	0
Adoption of Children Act	0	2	3
Agricultural Bank Act	0	1	0
Agricultural Seeds Act	0	1	0
Arbitration Act	0	1	0
Associations Incorporation Act	0	0	6
Auctioneers Act	0	1	0
Bills of Sale Act (Consolidated)	0	1	0
Brands Act	0	1	0
Bread Act (Consolidated)	0	0	6
Bush Fires Act (Consolidated)	0	0	6
Cemeteries Act and Amendments	0	3	0
Child Welfare Act	0	2	0
Companies Act (Consolidated)	0	4	3
Criminal Code Act and Rules, quarter bound, with index	0	10	6
Crown Suits Act	0	1	6
Dairy Cattle Improvement Act	0	1	0

Acts of Parliament, etc.—*continued.*

	£	s.	d.
Dairy Industry Act	0	1	0
Dairy Products Marketing Regulation Act ..	0	1	0
Declarations and Attestations Act	0	0	6
Dentists Act and Amendment	0	1	9
Discharged Soldiers' Settlement Act	0	1	6
Dividend Duties Act (Consolidated)	0	1	6
Dog Act (Consolidated)	0	1	0
Droving Act	0	1	0
Electoral Act (Consolidated)	0	2	6
Employers' Liability Act	0	0	6
Employment Brokers Act and Amendment ..	0	1	0
Evidence Act (Consolidated)	0	2	0
Explosives Act	0	3	3
Factories and Shops Act (Consolidated) ..	0	2	9
" " Regulations	0	0	3
Factories and Shops Time and Wages Books—			
Large	0	4	3
Small	0	3	3
Farmers' Debts Adjustment Act (Consolidated)	0	1	6
Feeding Stuffs Act	0	0	6
Fertilisers Act	0	1	6
Financial Emergency Act	0	1	0
Firearms and Guns Act	0	1	0
Fire Brigades Act, 1916, and Amendment ..	0	3	0
Firms Registration Act and Amendment ..	0	1	0
Fisheries Act (Consolidated)	0	1	0
Forests Act	0	1	6
Fremantle Harbour Trust Act (Consolidated)	0	1	6
Friendly Societies Act and Amendments ..	0	2	0
Fruit Cases Act	0	0	6
Game Act (Consolidated)	0	1	0
Goldfields Water Supply Act	0	2	6
Gold Mining Profits Tax and Assessment ..	0	1	0
Government Electric Works Act	0	1	0
Government Savings Bank Act	0	1	0
Group Settlement Act	0	1	3
Hansard Report, Annual Subscription	0	10	6
Hansard Report, per vol.	0	7	6
Hansard Report, weekly issue, per copy ..	0	0	6
Hawkers and Pedlars Act and Amendment ..	0	1	0
Health Act (Consolidated)	0	4	6
Hire Purchase Agreement Act	0	0	6
Hospital Fund Act and Amendment	0	1	6
Illicit Sale of Liquor Act	0	0	6
Income (and Land) Tax Assessment Act ..	0	2	6
Index to <i>Government Gazette</i> (yearly) ..	0	1	6
Industrial Arbitration Act (Consolidated) ..	0	2	6
Industries Assistance Act (Consolidated) ..	0	1	0
Inebriates Act	0	0	6
Inspection of Machinery Act with Regulations	0	2	6
Inspection of Scaffolding Act	0	1	9
Insurance Companies Act	0	1	6
Interpretation Act	0	1	3
Interstate Destitute Persons' Relief Act ..	0	1	0
Irrigation and Rights in Water Act	0	1	3
Justices Act (Consolidated)	0	3	0
Land Act and Regulations	0	3	6
Land Agents Act and Amendment	0	1	0
Land Drainage Act	0	2	0
Legal Practitioners Act (Consolidated) ..	0	1	0
Legitimation Act	0	0	6
Licensed Surveyors Act	0	1	0
Licensing Act and Amendments	0	4	0
Life Assurance Act (Consolidated)	0	1	6
Limited Partnerships Act	0	0	6
Local Court Act and Rules, 25s. and 21s.			
Lotteries Control Act	0	1	6
Lunacy Act (Consolidated)	0	2	0
Main Roads Act	0	1	6
Marine Stores Act	0	1	0
Married Women's Property Act and Amend-			
ments	0	1	6
Married Women's Protection Act	0	1	0
Masters and Servants Act	0	1	0
Medical Practitioners Act	0	1	6
Metropolitan Water Supply, Sewerage, and			
Drainage Act	0	2	0
Mines Regulation Act	0	1	9
Mining Act	0	2	0
Mining Development Act	0	1	6
Money Lenders Act and Amendment	0	1	0
Mortgagees' Rights Restriction Act	0	0	6
Noxious Weeds Act	0	1	0

Acts of Parliament, etc.—*continued.*

	£	s.	d.
Nurses' Registration Act	0	1	0
Pawnbrokers Act (Consolidated)	0	1	0
Pearling Act (Consolidated)	0	2	0
Perth Municipal Gas and Electric Lighting			
Act	0	1	9
Perth Tramways Act	0	1	0
Pharmacy and Poisons Act	0	1	0
Plant Diseases Act	0	1	6
Police Code Compilation	1	10	0
Prevention of Cruelty to Animals Act	0	1	0
Prisons Act (Consolidated)	0	1	6
Public Notaries Act	0	0	6
Public Service Act (Consolidated)	0	1	0
Public Works Act and Amendment	0	2	9
Rabbits Act	0	1	0
Reduction of Rent Act	0	0	6
Registration of Births, Deaths and Marriages			
Act	0	3	9
Reports of Proceedings before the Boards of			
Conciliation and the Court of Arbitra-			
tion, Volumes I. to XII., per vol. ..	0	10	0
Road Districts Act (Consolidated)	0	3	6
Royal Commissioners' Powers Act	0	1	0
Sale of Liquor Regulation Act	0	0	6
Second-hand Dealers Act	0	0	6
Stamp Act (Consolidated)	0	2	6
State Manufactures Description Act	0	0	6
State Transport Co-ordination Act	0	1	0
" " Regulations	0	1	0
Statutes (sessional sets, per vol.)	0	10	6
Supreme Court Rules	1	5	0
Tenants, Purchasers, and Mortgagors' Relief			
Act	0	2	0
Timber Industry Regulation Act and Regula-			
tions	0	2	9
Totalisator Act and Amendment	0	2	9
Town Planning and Development Act	0	1	0
Trade Unions Act	0	1	6
Traffic Act (Consolidated)	0	2	6
Tramways Act	0	2	3
Trespass, Fencing, and Impounding Act and			
Amendment	0	1	6
Truck Act and Amendment	0	1	6
Tramways Act, Government	0	0	6
Trustees Act	0	1	6
Unclaimed Moneys Act	0	1	0
Vermin Act (Consolidated)	0	2	6
Veterinary Act	0	1	3
Water Boards Act	0	2	6
Weights and Measures Act and Regulations	0	2	6
Wheat Pool Act	0	1	0
Whole Milk Act	0	1	6
Workers' Compensation Act	0	1	6
Workers' Homes Act (Consolidated)	0	1	0
Workmen's Wages Act	0	0	6
Year-book, Pocket	0	0	6

Postage extra.

THE W.A. INDUSTRIAL GAZETTE.

(Published Quarterly.)

THE Annual Subscription to the above is Seven shillings and sixpence and the charge for a single copy Two shillings and sixpence.

The subscription may be sent to the Government Printer, Perth.

The publication contains reports of all proceedings of the Court of Arbitration and Industrial Boards, all Industrial Agreements, and matter of a similar industrial nature.

NOTICE.

THE GOVERNMENT GAZETTE.

The *Government Gazette* is published on **Friday** in each week, unless otherwise interfered with by Public Holidays or other unforeseen circumstances.

SUBSCRIPTIONS.—The Subscription to the "Government Gazette" is as follows:—30s. per annum, 17s. 6d. per half year, and 10s. per quarter, including postage. Single copies 9d.; previous years, up to ten years 1s. 6d., over ten years 2s. 6d.; postage 1d. extra.

Subscriptions are required to commence and terminate with a month.

SPECIAL NOTICE.

ADVERTISEMENTS.—Notices for insertion must be received by the Government Printer **BEFORE TEN O'CLOCK a.m. on THURSDAY**, the day preceding the day of publication, and are charged at the following rates:—

For the first eight lines, 5s.;
For every additional line, 6d.

and half-price for each subsequent insertion.

To estimate the cost of an advertisement, count nine words to a line; heading, signature, and date being reckoned as separate lines.

All fees are payable in advance. Remittances should be made by money order, postal note, or cheque. Exchange must be added to cheques.

All communications should be addressed to "The Government Printer, Perth."

CONTENTS.

	Page
Administration Act	2098
Agricultural Bank	2082
Agriculture, Department of	2090
Appointments	2069, 2072, 2090
Associations Incorporation	2097
Audit Act	2069
Bankruptcy	2097

CONTENTS—continued.

	Page
Brands Act	2090
Bush Fires	2089
Cash Orders lost	2081-2
Chief Secretary's Department	2067, 2069-72
Commissioner for Declarations	2072
Companies	2094-7
Crown Law Department	2072
Deceased Persons' Estates	2098
Dried Fruits Act—Regulations	2090
Farmers' Debts Adjustment Act—Stay Orders, etc.	2069
Fisheries	2067
Forestry	2068, 2081
Game Act	2067
Harbour and Light Department	2072
Health Department	2069-72
Justices of the Peace	2069
Lands Department	2068, 2073-81
Land Titles	2081-2
Marriages	2090
Metropolitan Water Supply, etc.	2083, 2089
Mines Department	2090-2
Municipalities	2085-7
Notice to Mariners	2072
Orders in Council	2068
Partnerships dissolved	2097-8
Premier's Department	2067, 2069
Prisons Act	2072
Proclamations	2067
Public Service Commissioner	2072-3
Public Works Department	2068, 2082-9
Registrar General	2090
Registrar of Companies	2096-7
Registration of Births, etc.	2090
Rights in Water and Irrigation Act	2084
Road Boards	2068, 2081-3, 2089
Sale of Land for non-payment of Rates—	
Erratum	2089
Stock Diseases Act	2090
Tender Board	2092-4
Tenders accepted	2083, 2093
Tenders invited	2073, 2083, 2092, 2094
Traffic Act Regulations	2087-9
Transfer of Land	2081-2
Treasury	2069
Water Boards	2084
Water Supply, etc., Department	2083-4, 2089
Workers' Homes Act	2073