



# Government Gazette

OF

## WESTERN AUSTRALIA.

[Published by Authority at 3.30 p.m.]

[REGISTERED AT THE GENERAL POST OFFICE, PERTH, FOR TRANSMISSION BY POST AS A NEWSPAPER.]

No. 15.]

PERTH : FRIDAY, APRIL 5.

[1940.

The Cemeteries Act, 1897.

## PROCLAMATION

WESTERN AUSTRALIA, } By His Excellency Sir James Mitchell,  
TO WIT. } K.C.M.G., Lieutenant-Governor in and  
JAMES MITCHELL, } over the State of Western Australia  
Lieutenant-Governor. } and its Dependencies in the Common-  
[L.S.] } wealth of Australia.

Corres. No. 427/34.

WHEREAS under the provisions of the Cemeteries Act, 1897, and amending Acts, it is made lawful for the Governor in Executive Council from time to time by Proclamation to appoint such place or places in each district as shall be expedient, to be reserved for the burial of the dead: Now, therefore I, James Mitchell, Lieutenant-Governor as aforesaid, with the advice and consent of the Executive Council, in exercise of the powers in me vested as aforesaid, do by this Proclamation appoint Reserve 22143, near Toodyay, a Public Cemetery, under the provisions of the said Act, but subject to such regulations as may be published from time to time for the proper management thereof.

Given under my hand and the Public Seal of the said State, this 21st day of March, 1940.

By His Excellency's Command,

(Sgd.) F. J. S. WISE,  
Minister for Lands.

GOD SAVE THE KING ! ! !

## PROCLAMATION

(under 60 Vict., No. 22, sec. 6)

WESTERN AUSTRALIA, } By His Excellency Sir James Mitchell,  
TO WIT. } K.C.M.G., Lieutenant-Governor in and  
JAMES MITCHELL, } over the State of Western Australia  
Lieutenant-Governor. } and its Dependencies in the Common-  
[L.S.] } wealth of Australia.

Corr. No. 1258/37.

WHEREAS by the Transfer of Land Act, 1893, Amendment Act, 1896 (60 Vict., No. 22), the Governor is empowered by Proclamation in the *Government Gazette* to revest in His Majesty as of his former estate all or any lands whereof His Majesty may become the registered proprietor: And whereas His Majesty is now the registered proprietor of portion of Avon Location 24509,

the subject of Diagram 11128, registered in the Office of Titles in Volume 1068, Folio 636: Now, therefore I, the said Lieutenant-Governor, with the advice and consent of the Executive Council, do by this Proclamation revest in His Majesty, his heirs and successors, portion of Avon Location 24509 aforesaid as of his former estate.

Given under my hand and the Public Seal of the said State, at Perth, this 21st day of March, 1940.

By His Excellency's Command,

(Sgd.) F. J. S. WISE,  
Minister for Lands.

GOD SAVE THE KING ! ! !

## PROCLAMATION

(under 60 Vict., No. 22, sec. 6)

WESTERN AUSTRALIA, } By His Excellency Sir James Mitchell,  
TO WIT. } K.C.M.G., Lieutenant-Governor in and  
JAMES MITCHELL, } over the State of Western Australia  
Lieutenant-Governor. } and its Dependencies in the Common-  
[L.S.] } wealth of Australia.

Corr. No. 2228/39.

WHEREAS by the Transfer of Land Act, 1893, Amendment Act, 1896 (60 Vict., No. 22), the Governor is empowered by Proclamation in the *Government Gazette* to revest in His Majesty as of his former estate all or any lands whereof His Majesty may become the registered proprietor: And whereas His Majesty is now the registered proprietor of Bullfinch Lot 55, registered in the Office of Titles in Volume 510, Folio 143: Now, therefore I, the said Lieutenant-Governor, with the advice and consent of the Executive Council, do by this Proclamation revest in His Majesty, his heirs and successors, Bullfinch Lot 55 aforesaid as of his former estate.

Given under my hand and the Public Seal of the said State, at Perth, this 21st day of March, 1940.

By His Excellency's Command,

(Sgd.) F. J. S. WISE,  
Minister for Lands.

GOD SAVE THE KING ! ! !

## PROCLAMATION

(under 60 Vict., No. 22, sec. 6)

WESTERN AUSTRALIA, } By His Excellency Sir James Mitchell,  
TO WIT. } K.C.M.G., Lieutenant-Governor in and  
JAMES MITCHELL, } over the State of Western Australia  
Lieutenant-Governor. } and its Dependencies in the Common-  
[L.S.] } wealth of Australia.

Corr. No. 771/38.

WHEREAS by the Transfer of Land Act, 1893, Amendment Act, 1896 (60 Vict., No. 22), the Governor is empowered by Proclamation in the *Government Gazette* to revest in His Majesty as of his former estate all or any lands whereof His Majesty may become the registered proprietor: And whereas His Majesty is now the registered proprietor of Carnarvon Lot 378, registered in the Office of Titles in Volume 1061, Folio 996: Now, therefore I, the said Lieutenant-Governor, with the advice and consent of the Executive Council, do by this Proclamation revest in His Majesty, his heirs and successors, Carnarvon Lot 378 aforesaid as of his former estate.

Given under my hand and the Public Seal of the said State, at Perth, this 21st day of March, 1940.

By His Excellency's Command,

(Sgd.) F. J. S. WISE,  
Minister for Lands.

GOD SAVE THE KING !!!

## PROCLAMATION

(under 60 Vict., No. 22, sec. 6)

WESTERN AUSTRALIA, } By His Excellency Sir James Mitchell,  
TO WIT. } K.C.M.G., Lieutenant-Governor in and  
JAMES MITCHELL, } over the State of Western Australia  
Lieutenant-Governor. } and its Dependencies in the Common-  
[L.S.] } wealth of Australia.

Corr. No. 452/40.

WHEREAS by the Transfer of Land Act, 1893, Amendment Act, 1896 (60 Vict., No. 22), the Governor is empowered by Proclamation in the *Government Gazette* to revest in His Majesty as of his former estate all or any lands whereof His Majesty may become the registered proprietor: And whereas His Majesty is now the registered proprietor of Cossack Town Lot 341, registered in the Office of Titles in Volume 43, Folio 42: Now, therefore I, the said Lieutenant-Governor, with the advice and consent of the Executive Council, do by this Proclamation revest in His Majesty, his heirs and successors, Cossack Town Lot 341 aforesaid as of his former estate.

Given under my hand and the Public Seal of the said State, at Perth, this 29th day of March, 1940.

By His Excellency's Command,

(Sgd.) F. J. S. WISE,  
Minister for Lands.

GOD SAVE THE KING !!!

## PROCLAMATION

(under 60 Vict., No. 22, sec. 6)

WESTERN AUSTRALIA, } By His Excellency Sir James Mitchell,  
TO WIT. } K.C.M.G., Lieutenant-Governor in and  
JAMES MITCHELL, } over the State of Western Australia  
Lieutenant-Governor. } and its Dependencies in the Common-  
[L.S.] } wealth of Australia.

Corr. No. 2040/39.

WHEREAS by the Transfer of Land Act, 1893, Amendment Act, 1896 (60 Vict., No. 22), the Governor is empowered by Proclamation in the *Government Gazette* to revest in His Majesty as of his former estate all or any lands whereof His Majesty may become the registered proprietor: And whereas His Majesty is now the registered proprietor of Cue Lot 162, registered in the Office of Titles in Volume 1041, Folio 188: Now, therefore I, the said Lieutenant-Governor, with the advice and consent of the Executive Council, do by this Proclamation revest in His Majesty, his heirs and successors, Cue Lot 162 aforesaid as of his former estate.

Given under my hand and the Public Seal of the said State, at Perth, this 21st day of March, 1940.

By His Excellency's Command,

(Sgd.) F. J. S. WISE,  
Minister for Lands.

GOD SAVE THE KING !!!

## PROCLAMATION

(under 60 Vict., No. 22, sec. 6)

WESTERN AUSTRALIA, } By His Excellency Sir James Mitchell,  
TO WIT. } K.C.M.G., Lieutenant-Governor in and  
JAMES MITCHELL, } over the State of Western Australia  
Lieutenant-Governor. } and its Dependencies in the Common-  
[L.S.] } wealth of Australia.

Corr. No. 2001/39.

WHEREAS by the Transfer of Land Act, 1893, Amendment Act, 1896 (60 Vict., No. 22), the Governor is empowered by Proclamation in the *Government Gazette* to revest in His Majesty as of his former estate all or any lands whereof His Majesty may become the registered proprietor: And whereas His Majesty is now the registered proprietor of Cue Lots 161, 222, 228, 319, 325 and portion of Lot 63, registered in the Office of Titles in Volumes 1042, 123, 289, 256, 284, and 1038, Folios 267, 160, 106, 16, 5, and 625, respectively: Now, therefore I, the said Lieutenant-Governor, with the advice and consent of the Executive Council, do by this Proclamation revest in His Majesty, his heirs and successors, Cue Lots 161, 222, 228, 319, 325, and portion of Lot 63 aforesaid as of his former estate.

Given under my hand and the Public Seal of the said State, at Perth, this 21st day of March, 1940.

By His Excellency's Command,

(Sgd.) F. J. S. WISE,  
Minister for Lands.

GOD SAVE THE KING !!!

## PROCLAMATION

(under 60 Vict., No. 22, sec. 6)

WESTERN AUSTRALIA, } By His Excellency Sir James Mitchell,  
TO WIT. } K.C.M.G., Lieutenant-Governor in and  
JAMES MITCHELL, } over the State of Western Australia  
Lieutenant-Governor. } and its Dependencies in the Common-  
[L.S.] } wealth of Australia.

Corr. No. 2067/39.

WHEREAS by the Transfer of Land Act, 1893, Amendment Act, 1896 (60 Vict., No. 22), the Governor is empowered by Proclamation in the *Government Gazette* to revest in His Majesty as of his former estate all or any lands whereof His Majesty may become the registered proprietor: And whereas His Majesty is now the registered proprietor of portion of Cockburn Sound Location 7 and being Lot 7 on Diagram 4073, registered in the Office of Titles in Volume 1067, Folio 269: Now, therefore I, the said Lieutenant-Governor, with the advice and consent of the Executive Council, do by this Proclamation revest in His Majesty, his heirs and successors, portion of Cockburn Sound Location 7 aforesaid as of his former estate.

Given under my hand and the Public Seal of the said State, at Perth, this 21st day of March, 1940.

By His Excellency's Command,

(Sgd.) F. J. S. WISE,  
Minister for Lands.

GOD SAVE THE KING !!!

## PROCLAMATION

(under 60 Vict., No. 22, sec. 6)

WESTERN AUSTRALIA, } By His Excellency Sir James Mitchell,  
TO WIT. } K.C.M.G., Lieutenant-Governor in and  
JAMES MITCHELL, } over the State of Western Australia  
Lieutenant-Governor. } and its Dependencies in the Common-  
[L.S.] } wealth of Australia.

Corr. No. 2187/39.

WHEREAS by the Transfer of Land Act, 1893, Amendment Act, 1896 (60 Vict., No. 22), the Governor is empowered by Proclamation in the *Government Gazette* to revest in His Majesty as of his former estate all or any lands whereof His Majesty may become the registered proprietor: And whereas His Majesty is now the registered proprietor of portion of each of Fremantle Town Lots 767 and 768 and being Lot 39 on Plan 4335, registered in the Office of Titles in Volume 1068, Folio 106: Now, therefore I, the said Lieutenant-Governor, with the advice and consent of the Executive Council, do by this Proclamation revest

in His Majesty, his heirs and successors, portion of each of Fremantle Town Lots 767 and 768 aforesaid as of his former estate.

Given under my hand and the Public Seal of the said State, at Perth, this 21st day of March, 1940.

By His Excellency's Command,

(Sgd.) F. J. S. WISE,  
Minister for Lands.

GOD SAVE THE KING !!!

PROCLAMATION

(under 60 Vict., No. 22, sec. 6)

WESTERN AUSTRALIA, } By His Excellency Sir James Mitchell,  
TO WIT. } K.C.M.G., Lieutenant-Governor in and  
JAMES MITCHELL, } over the State of Western Australia  
Lieutenant-Governor. } and its Dependencies in the Common-  
[L.S.] } wealth of Australia.

Corr. No. 2371/39.

WHEREAS by the Transfer of Land Act, 1893, Amendment Act, 1896 (60 Vict., No. 22), the Governor is empowered by Proclamation in the *Government Gazette* to revest in His Majesty as of his former estate all or any lands whereof His Majesty may become the registered proprietor: And whereas His Majesty is now the registered proprietor of Kanowna Lots 29, 62, 196 and 479, registered in the Office of Titles in Volumes 74, 74, 217, and 364, Folios 90, 42, 49 and 33, respectively: Now, therefore I, the said Lieutenant-Governor, with the advice and consent of the Executive Council, do by this Proclamation revest in His Majesty, his heirs and successors, Kanowna Lots 29, 62, 196 and 479 aforesaid as of his former estate.

Given under my hand and the Public Seal of the said State, at Perth, this 21st day of March, 1940.

By His Excellency's Command,

(Sgd.) F. J. S. WISE,  
Minister for Lands.

GOD SAVE THE KING !!!

PROCLAMATION

(under 60 Vict., No. 22, sec. 6)

WESTERN AUSTRALIA, } By His Excellency Sir James Mitchell,  
TO WIT. } K.C.M.G., Lieutenant-Governor in and  
JAMES MITCHELL, } over the State of Western Australia  
Lieutenant-Governor. } and its Dependencies in the Common-  
[L.S.] } wealth of Australia.

Corr. No. 2118/39.

WHEREAS by the Transfer of Land Act, 1893, Amendment Act, 1896 (60 Vict., No. 22), the Governor is empowered by Proclamation in the *Government Gazette* to revest in His Majesty as of his former estate all or any lands whereof His Majesty may become the registered proprietor: And whereas His Majesty is now the registered proprietor of Merredin Lot 312, registered in the Office of Titles in Volume 951, Folio 164: Now, therefore I, the said Lieutenant-Governor, with the advice and consent of the Executive Council, do by this Proclamation revest in His Majesty, his heirs and successors, Merredin Lot 312 aforesaid as of his former estate.

Given under my hand and the Public Seal of the said State, at Perth, this 21st day of March, 1940.

By His Excellency's Command,

(Sgd.) F. J. S. WISE,  
Minister for Lands.

GOD SAVE THE KING !!!

PROCLAMATION

(under 60 Vict., No. 22, sec. 6)

WESTERN AUSTRALIA, } By His Excellency Sir James Mitchell,  
TO WIT. } K.C.M.G., Lieutenant-Governor in and  
JAMES MITCHELL, } over the State of Western Australia  
Lieutenant-Governor. } and its Dependencies in the Common-  
[L.S.] } wealth of Australia.

Corr. No. 2186/39.

WHEREAS by the Transfer of Land Act, 1893, Amendment Act, 1896 (60 Vict., No. 22), the Governor is empowered by Proclamation in the *Government Gazette* to revest in His Majesty as of his former

estate all or any lands whereof His Majesty may become the registered proprietor: And whereas His Majesty is now the registered proprietor of portions of Melville Suburban Lot 110 and being Lots 1, 2, 3, and 4 on Plan 4593, registered in the Office of Titles in Volume 804, Folio 103: Now, therefore I, the said Lieutenant-Governor, with the advice and consent of the Executive Council, do by this Proclamation revest in His Majesty, his heirs and successors, portions of Melville Suburban Lot 110 aforesaid as of his former estate.

Given under my hand and the Public Seal of the said State, at Perth, this 21st day of March, 1940.

By His Excellency's Command,

(Sgd.) F. J. S. WISE,  
Minister for Lands.

GOD SAVE THE KING !!!

PROCLAMATION

(under 60 Vict., No. 22, sec. 6)

WESTERN AUSTRALIA, } By His Excellency Sir James Mitchell,  
TO WIT. } K.C.M.G., Lieutenant-Governor in and  
JAMES MITCHELL, } over the State of Western Australia  
Lieutenant-Governor. } and its Dependencies in the Common-  
[L.S.] } wealth of Australia.

Corr. No. 7202/13.

WHEREAS by the Transfer of Land Act, 1893, Amendment Act, 1896 (60 Vict., No. 22), the Governor is empowered by Proclamation in the *Government Gazette* to revest in His Majesty as of his former estate all or any lands whereof His Majesty may become the registered proprietor: And whereas His Majesty is now the registered proprietor of Nelson Location 4281, registered in the Office of Titles in Volume 1068, Folio 594: Now, therefore I, the said Lieutenant-Governor, with the advice and consent of the Executive Council, do by this Proclamation revest in His Majesty, his heirs and successors, Nelson Location 4281 aforesaid as of his former estate.

Given under my hand and the Public Seal of the said State, at Perth, this 21st day of March, 1940.

By His Excellency's Command,

(Sgd.) F. J. S. WISE,  
Minister for Lands.

GOD SAVE THE KING !!!

PROCLAMATION

(under 60 Vict., No. 22, sec. 6)

WESTERN AUSTRALIA, } By His Excellency Sir James Mitchell,  
TO WIT. } K.C.M.G., Lieutenant-Governor in and  
JAMES MITCHELL, } over the State of Western Australia  
Lieutenant-Governor. } and its Dependencies in the Common-  
[L.S.] } wealth of Australia.

Corr. No. 1247/39.

WHEREAS by the Transfer of Land Act, 1893, Amendment Act, 1896 (60 Vict., No. 22), the Governor is empowered by Proclamation in the *Government Gazette* to revest in His Majesty as of his former estate all or any lands whereof His Majesty may become the registered proprietor: And whereas His Majesty is now the registered proprietor of Narrogin Lot 131, Ravensthorpe Lots 8 and 204, and Hopetoun Lots 101 and 113, registered in the Office of Titles in Volumes 328, 473, 473, 473, and 473; Folios 92, 72, 73, 74, and 75 respectively: Now, therefore I, the said Lieutenant-Governor, with the advice and consent of the Executive Council, do by this Proclamation revest in His Majesty, his heirs and successors, Narrogin Lot 131, Ravensthorpe Lots 8 and 204, and Hopetoun Lots 101 and 113 aforesaid as of his former estate.

Given under my hand and the Public Seal of the said State, at Perth, this 21st day of March, 1940.

By His Excellency's Command,

(Sgd.) F. J. S. WISE,  
Minister for Lands.

GOD SAVE THE KING !!!

## PROCLAMATION

(under 60 Vict., No. 22, sec. 6)

WESTERN AUSTRALIA, } By His Excellency Sir James Mitchell,  
TO WIT. } K.C.M.G., Lieutenant-Governor in and  
JAMES MITCHELL, } over the State of Western Australia  
Lieutenant-Governor. and its Dependencies in the Common-  
[L.S.] wealth of Australia.

Corr. No. 124/40.

WHEREAS by the Transfer of Land Act, 1893, Amendment Act, 1896 (60 Vict., No. 22), the Governor is empowered by Proclamation in the *Government Gazette* to revest in His Majesty as of his former estate all or any lands whereof His Majesty may become the registered proprietor: And whereas His Majesty is now the registered proprietor of Pingelly Lot 360, registered in the Office of Titles in Volume 373, Folio 134: Now, therefore I, the said Lieutenant-Governor, with the advice and consent of the Executive Council, do by this Proclamation revest in His Majesty, his heirs and successors, Pingelly Lot 360 aforesaid as of his former estate.

Given under my hand and the Public Seal of the said State, at Perth, this 29th day of March, 1940.

By His Excellency's Command,

(Sgd.) F. J. S. WISE,  
Minister for Lands.

GOD SAVE THE KING !!!

## PROCLAMATION

(under 60 Vict., No. 22, sec. 6)

WESTERN AUSTRALIA, } By His Excellency Sir James Mitchell,  
TO WIT. } K.C.M.G., Lieutenant-Governor in and  
JAMES MITCHELL, } over the State of Western Australia  
Lieutenant-Governor. and its Dependencies in the Common-  
[L.S.] wealth of Australia.

Corr. No. 2372/39.

WHEREAS by the Transfer of Land Act, 1893, Amendment Act, 1896 (60 Vict., No. 22), the Governor is empowered by Proclamation in the *Government Gazette* to revest in His Majesty as of his former estate all or any lands whereof His Majesty may become the registered proprietor: And whereas His Majesty is now the registered proprietor of portion of Swan Location O 1 and being Lot 217 on Plan 4504, registered in the Office of Titles in Volume 1000, Folio 359: Now, therefore I, the said Lieutenant-Governor, with the advice and consent of the Executive Council, do by this Proclamation revest in His Majesty, his heirs and successors, portion of Swan Location O 1 aforesaid as of his former estate.

Given under my hand and the Public Seal of the said State, at Perth, this 21st day of March, 1940.

By His Excellency's Command,

(Sgd.) F. J. S. WISE,  
Minister for Lands.

GOD SAVE THE KING !!!

## PROCLAMATION

(under 60 Vict., No. 22, sec. 6)

WESTERN AUSTRALIA, } By His Excellency Sir James Mitchell,  
TO WIT. } K.C.M.G., Lieutenant-Governor in and  
JAMES MITCHELL, } over the State of Western Australia  
Lieutenant-Governor. and its Dependencies in the Common-  
[L.S.] wealth of Australia.

Corr. No. 5602/00, Vol. 4.

WHEREAS by the Transfer of Land Act, 1893, Amendment Act, 1896 (60 Vict., No. 22), the Governor is empowered by Proclamation in the *Government Gazette* to revest in His Majesty as of his former estate all or any lands whereof His Majesty may become the registered proprietor: And whereas His Majesty is now the registered proprietor of Sussex Location 1391, registered in the Office of Titles in Volume 964, Folio 169: Now, therefore I, the said Lieutenant-Governor, with the advice and consent of the Executive Council, do by this Proclamation revest in His Majesty, his heirs and successors, Sussex Location 1391 aforesaid as of his former estate.

Given under my hand and the Public Seal of the said State, at Perth, this 29th day of March, 1940.

By His Excellency's Command,

(Sgd.) F. J. S. WISE,  
Minister for Lands.

GOD SAVE THE KING !!!

## PROCLAMATION

(under 60 Vict., No. 22, sec. 6)

WESTERN AUSTRALIA, } By His Excellency Sir James Mitchell  
TO WIT. } K.C.M.G., Lieutenant-Governor in and  
JAMES MITCHELL, } over the State of Western Australia  
Lieutenant-Governor. and its Dependencies in the Common-  
[L.S.] wealth of Australia.

Corr. No. 1585/39.

WHEREAS by the Transfer of Land Act, 1893, Amendment Act, 1896 (60 Vict., No. 22), the Governor is empowered by Proclamation in the *Government Gazette* to revest in His Majesty as of his former estate all or any lands whereof His Majesty may become the registered proprietor: And whereas His Majesty is now the registered proprietor of the Eastern moiety of Walgoolan Lot 5, registered in the Office of Titles in Volume 1008, Folio 734: Now, therefore I, the said Lieutenant-Governor, with the advice and consent of the Executive Council, do by this Proclamation revest in His Majesty, his heirs and successors, the Eastern moiety of Walgoolan Lot 5 aforesaid as of his former estate.

Given under my hand and the Public Seal of the said State, at Perth, this 21st day of March, 1940.

By His Excellency's Command,

(Sgd.) F. J. S. WISE,  
Minister for Lands.

GOD SAVE THE KING !!!

## PROCLAMATION

(under 60 Vict., No. 22, sec. 6)

WESTERN AUSTRALIA, } By His Excellency Sir James Mitchell,  
TO WIT. } K.C.M.G., Lieutenant-Governor in and  
JAMES MITCHELL, } over the State of Western Australia  
Lieutenant-Governor. and its Dependencies in the Common-  
[L.S.] wealth of Australia.

Corr. No. 1835/39.

WHEREAS by the Transfer of Land Act, 1893, Amendment Act, 1896 (60 Vict., No. 22), the Governor is empowered by Proclamation in the *Government Gazette* to revest in His Majesty as of his former estate all or any lands whereof His Majesty may become the registered proprietor: And whereas His Majesty is now the registered proprietor of Wellington Location 1109, registered in the Office of Titles in Volume 1002, Folio 51: Now, therefore I, the said Lieutenant-Governor, with the advice and consent of the Executive Council, do by this Proclamation revest in His Majesty, his heirs and successors, Wellington Location 1109 aforesaid as of his former estate.

Given under my hand and the Public Seal of the said State, at Perth, this 21st day of March, 1940.

By His Excellency's Command,

(Sgd.) F. J. S. WISE,  
Minister for Lands.

GOD SAVE THE KING !!!

The Factories and Shops Act, 1920-1937.

## PROCLAMATION

WESTERN AUSTRALIA, } By His Excellency Sir James Mitchell,  
TO WIT. } K.C.M.G., Lieutenant-Governor in and  
JAMES MITCHELL, } over the State of Western Australia  
Lieutenant-Governor. and its Dependencies in the Common-  
[L.S.] wealth of Australia.

F. &amp; S. 1127/24; Ex. Co. 701.

WHEREAS it is enacted by section 116 of the Factories and Shops Act, 1920-1937, that the expression "Public holiday" shall mean certain days therein specified, and any other day declared by Proclamation to be a public holiday for the purposes of the said Act: Now, therefore I, the said Lieutenant-Governor, acting by and with the advice and consent of the Executive Council, do hereby proclaim and declare that Monday, the 6th day of May, 1940, shall be a public holiday throughout the State for the purposes of section 116 of the Factories and Shops Act, 1920-1937, and all shops (except those mentioned in the Fourth Schedule and registered small shops) shall be closed.

Given under my hand and the Public Seal of the said State, at Perth, this 29th day of March, 1940.

By His Excellency's Command,

A. R. G. HAWKE,  
Minister for Labour.

GOD SAVE THE KING !!!

AT a meeting of the Executive Council held in the Executive Council Chamber, at Perth, this 21st day of March, 1940, the following Orders in Council were authorised to be issued:—

The Land Act, 1933-1939.

ORDER IN COUNCIL.

Corr. No. 2560/26.

WHEREAS by section 33 of the Land Act, 1933-1939, it is made lawful for the Governor to direct that any reserve shall vest in and be held by any municipality, road board, or other person or persons, to be named in the order, in trust for the like or other public purposes to be specified in such order: And whereas it is deemed expedient that Reserve No. 12245 (Kellerberrin Lots 260 and 327) should vest in and be held by the Kellerberrin Road Board in trust for the purpose of Greater Sports Ground: Now, therefore, His Excellency the Lieutenant-Governor, by and with the advice and consent of the Executive Council, doth hereby direct that the before-mentioned reserve shall vest in and be held by the Kellerberrin Road Board in trust for the purpose aforesaid, subject nevertheless to the powers reserved to him by section 37 of the said Act.

Supersedes the Order in Council dated 27th August, 1912.

(Sgd.) L. E. SHAPCOTT,  
Clerk of the Council.

The Land Act, 1933-1939.

ORDER IN COUNCIL.

Corr. No. 3062/10.

WHEREAS by section 33 of the Land Act, 1933-1939, it is made lawful for the Governor to direct that any reserve shall vest in and be held by any municipality, road board, or other persons or persons, to be named in the order, in trust for the like or other public purposes to be specified in such order: And whereas it is deemed expedient that Reserves Nos. 12640 and 12642 (Melbourne Locations 231 and 267 respectively) should vest in and be held by the Moora Road Board in trust for the purpose of Water: Now, therefore, His Excellency the Lieutenant-Governor, by and with the advice and consent of the Executive Council, doth hereby direct that the before-mentioned reserves shall vest in and be held by the Moora Road Board in trust for the purpose aforesaid, subject nevertheless to the powers reserved to him by section 37 of the said Act.

(Sgd.) L. E. SHAPCOTT,  
Clerk of the Council.

The Land Act, 1933-1939.

ORDER IN COUNCIL.

Corr. No. 5350/10.

WHEREAS by section 33 of the Land Act, 1933-1939, it is made lawful for the Governor to direct that any reserve shall vest in and be held by any municipality, road board, or other person or persons, to be named in the order, in trust for the like or other public purposes to be specified in such order: And whereas it is deemed expedient that Reserve No. 12708 (Manjimup Lot 45) should vest in and be held by the Manjimup Road Board in trust for the purpose of Recreation (Swimming Pool): Now, therefore, His Excellency the Lieutenant-Governor, by and with the advice and consent of the Executive Council, doth hereby direct that the before-mentioned reserve shall vest in and be held by the Manjimup Road Board in trust for the purpose aforesaid, subject nevertheless to the powers reserved to him by section 37 of the said Act.

(Sgd.) L. E. SHAPCOTT,  
Clerk of the Council.

The Land Act, 1933-1939.

ORDER IN COUNCIL.

Corr. No. 6760/11.

WHEREAS by section 33 of the Land Act, 1933-1939, it is made lawful for the Governor to direct that any reserve shall vest in and be held by any municipality, road board, or other person or persons, to be named in the order, in trust for the like or other public purposes to be specified in such order: And whereas it is deemed expedient that Reserve No. 13556 (Victoria Location 4926) should vest in and be held by the Dalwallinu Road Board in trust for the purpose of Water: Now, therefore, His Excellency the Lieutenant-Governor, by and

with the advice and consent of the Executive Council, doth hereby direct that the before-mentioned reserve shall vest in and be held by the Dalwallinu Road Board in trust for the purpose aforesaid, subject nevertheless to the powers reserved to him by section 37 of the said Act.

(Sgd.) L. E. SHAPCOTT,  
Clerk of the Council.

The Land Act, 1933-1939.

ORDER IN COUNCIL.

Corr. No. 3739/12.

WHEREAS by section 33 of the Land Act, 1933-1939, it is made lawful for the Governor to direct that any reserve shall vest in and be held by any municipality, road board, or other person or persons, to be named in the order, in trust for the like or other public purposes to be specified in such order: And whereas it is deemed expedient that Reserve No. 14273 (Arrino Lot 91) should vest in and be held by the Three Springs Road Board in trust for the purpose of Agricultural Hall Site: Now, therefore, His Excellency the Lieutenant-Governor, by and with the advice and consent of the Executive Council, doth hereby direct that the before-mentioned reserve shall vest in and be held by the Three Springs Road Board in trust for the purpose aforesaid, subject nevertheless to the powers reserved to him by section 37 of the said Act.

Supersedes the Order in Council dated 22nd April, 1925.

(Sgd.) L. E. SHAPCOTT,  
Clerk of the Council.

The Land Act, 1933-1939.

ORDER IN COUNCIL.

Corr. No. 5162/28.

WHEREAS by section 33 of the Land Act, 1933-1939, it is made lawful for the Governor to direct that any reserve shall vest in and be held by any municipality, road board, or other person or persons, to be named in the order, in trust for the like or other public purposes to be specified in such order: And whereas it is deemed expedient that Reserve No. 20025 (Victoria Location 8950) should vest in and be held by the Moora Road Board in trust for the purpose of Water: Now, therefore, His Excellency the Lieutenant-Governor, by and with the advice and consent of the Executive Council, doth hereby direct that the before-mentioned reserve shall vest in and be held by the Moora Road Board in trust for the purpose aforesaid, subject nevertheless to the powers reserved to him by section 37 of the said Act.

(Sgd.) L. E. SHAPCOTT,  
Clerk of the Council.

The Land Act, 1933-1939.

ORDER IN COUNCIL.

Corr. No. 263/39.

WHEREAS by section 33 of the Land Act, 1933-1939, it is made lawful for the Governor to direct that any reserve shall vest in and be held by any municipality, road board, or other person or persons, to be named in the order, in trust for the like or other public purposes to be specified in such order: And whereas it is deemed expedient that Reserve No. 20029 (Victoria Location 8957) should vest in and be held by the Moora Road Board in trust for the purpose of Water: Now, therefore, His Excellency the Lieutenant-Governor, by and with the advice and consent of the Executive Council, doth hereby direct that the before-mentioned reserve shall vest in and be held by the Moora Road Board in trust for the purpose aforesaid, subject nevertheless to the powers reserved to him by section 37 of the said Act.

(Sgd.) L. E. SHAPCOTT,  
Clerk of the Council.

The Land Act, 1933-1939.

ORDER IN COUNCIL.

Corr. No. 228/29.

WHEREAS by section 33 of the Land Act, 1933-1939, it is made lawful for the Governor to direct that any reserve shall vest in and be held by any municipality, road board, or other person or persons, to be named in the order, in trust for the like or other public purposes to be specified in such order: And whereas it is deemed expedient that Reserve No. 20030 (Victoria Location

8955) should vest in and be held by the Moora Road Board in trust for the purpose of Water: Now, therefore, His Excellency the Lieutenant-Governor, by and with the advice and consent of the Executive Council, doth hereby direct that the before-mentioned reserve shall vest in and be held by the Moora Road Board in trust for the purpose aforesaid, subject nevertheless to the powers reserved to him by section 37 of the said Act.

(Sgd.) L. E. SHAPCOTT,  
Clerk of the Council.

The Land Act, 1933-1939.

ORDER IN COUNCIL.

Corr. No. 1329/37.

WHEREAS by section 33 of the Land Act, 1933-1939, it is made lawful for the Governor to direct that any reserve shall vest in and be held by any municipality, road board, or other person or persons, to be named in the order, in trust for the like or other public purposes to be specified in such order: And whereas it is deemed expedient that Reserve No. 22129 (Geraldton Lot 1216) should vest in and be held by the Municipality of Geraldton in trust for the purpose of Recreation: Now, therefore, His Excellency the Lieutenant-Governor, by and with the advice and consent of the Executive Council, doth hereby direct that the before-mentioned reserve shall vest in and be held by the Municipality of Geraldton in trust for the purpose aforesaid, subject nevertheless to the powers reserved to him by section 37 of the said Act.

(Sgd.) L. E. SHAPCOTT,  
Clerk of the Council.

The Land Act, 1933-1939.

ORDER IN COUNCIL.

Corr. No. 3411/96.

WHEREAS by section 33 of the Land Act, 1933-1939, it is made lawful for the Governor to direct that any reserve shall vest in and be held by any municipality, road board, or other person or persons, to be named in the order, in trust for the like or other public purposes to be specified in such order: And whereas it is deemed expedient that Reserve No. 22130 (Norseman Lot 49) should vest in and be held by the Dundas Road Board in trust for the purpose of Hall Site, Library and Local Government Purposes: Now, therefore, His Excellency the Lieutenant-Governor, by and with the advice and consent of the Executive Council, doth hereby direct that the before-mentioned reserve shall vest in and be held by the Dundas Road Board in trust for the purpose aforesaid, subject nevertheless to the powers reserved to him by section 37 of the said Act.

(Sgd.) L. E. SHAPCOTT,  
Clerk of the Council.

The Land Act, 1933-1939.

ORDER IN COUNCIL.

Corr. No. 1391/39.

WHEREAS by section 33 of the Land Act, 1933-1939, it is made lawful for the Governor to direct that any reserve shall vest in and be held by any municipality, road board, or other person or persons, to be named in the order, in trust for the like or other public purposes to be specified in such order: And whereas it is deemed expedient that Class "A" Reserve No. 22131 (Avon Location 16453) should vest in and be held by the Bruce Rock Road Board in trust for the purpose of Public Recreation: Now, therefore, His Excellency the Lieutenant-Governor, by and with the advice and consent of the Executive Council, doth hereby direct that the before-mentioned reserve shall vest in and be held by the Bruce Rock Road Board in trust for the purpose aforesaid, subject nevertheless to the powers reserved to him by section 37 of the said Act.

(Sgd.) L. E. SHAPCOTT,  
Clerk of the Council.

The Land Act, 1933-1939.

ORDER IN COUNCIL.

Corr. No. 358/40.

WHEREAS by section 33 of the Land Act, 1933-1939, it is made lawful for the Governor to direct that any reserve shall vest in and be held by any municipality, road board, or other person or persons, to be named in the order, in trust for the like or other public purposes

to be specified in such order: And whereas it is deemed expedient that Reserve No. 22144 (Northampton Lot 146) should vest in and be held by the Northampton Road Board in trust for the purpose of Recreation: Now, therefore, His Excellency the Lieutenant-Governor, by and with the advice and consent of the Executive Council, doth hereby direct that the before-mentioned reserve shall vest in and be held by the Northampton Road Board in trust for the purpose aforesaid, subject nevertheless to the powers reserved to him by section 37 of the said Act.

(Sgd.) L. E. SHAPCOTT,  
Clerk of the Council.

The Forests Act, 1918.

ORDER IN COUNCIL.

Forests File 459/39; Lands File 8803/96.

WHEREAS by the Forests Act, 1918, it is provided that the Governor may by an Order in Council declare any Crown lands as State Forests, within the meaning and for the purpose of that Act: Now, therefore, His Excellency the Lieutenant-Governor, with the advice and consent of the Executive Council, doth hereby declare the Crown lands described in Schedule attached hereto as an addition to State Forest No. 37, within the meaning and for the purpose of the Forests Act, 1918.

Schedule.

Nelson Location 560. (Plan 439C/40, F3.)

(Sgd.) L. E. SHAPCOTT,  
Clerk of the Council.

AT a meeting of the Executive Council held in the Executive Council Chamber, at Perth, this 29th day of March, 1940, the following Orders in Council were authorised to be issued:—

The Land Act, 1933-1939.

ORDER IN COUNCIL.

Corr. No. 1670/34.

WHEREAS by section 33 of the Land Act, 1933-1939, it is made lawful for the Governor to direct that any reserve shall vest in and be held by any municipality, road board, or other person or persons, to be named in the order, in trust for the like or other public purposes to be specified in such order: And whereas it is deemed expedient that Reserve No. 21275 (Mullewa Lots 71, 152, and 182) should vest in and be held by the Mullewa Road Board in trust for the purpose of Public Hall Site and Local Governing Purposes: Now, therefore, His Excellency the Lieutenant-Governor, by and with the advice and consent of the Executive Council, doth hereby direct that the before-mentioned reserve shall vest in and be held by the Mullewa Road Board in trust for the purpose aforesaid, subject nevertheless to the powers reserved to him by section 37 of the said Act.

The Order in Council dated the 14th November, 1934, is hereby superseded, so far as it relates to Reserve 21275.

(Sgd.) L. E. SHAPCOTT,  
Clerk of the Council.

ORDER IN COUNCIL.

M.W.S. 869/25.

WHEREAS the enactment contained in section 74 of the Constitution Act, 1889, whereby the appointment of all public officers under the Government of the State is vested in the Governor in Council does not apply to minor appointments which by Order in Council are vested in the Heads of Departments or other officers or persons within the State: And whereas it is desirable that the appointment of foremen and all other persons employed at a daily wage on water supply, sewerage, and drainage works under the control of the Metropolitan Water Supply, Sewerage and Drainage Department should be vested in various officers: Now, therefore, His Excellency the Lieutenant-Governor, by and with the advice of the Executive Council, hereby further amends Schedule appended to the Order in Council gazetted on the 6th April, 1939, by the addition of the name of J. W. Allen and of any person or persons appointed temporarily to act in the place of such officer.

L. E. SHAPCOTT,  
Clerk of the Executive Council.

Premier's Department,  
Perth, 29th March, 1940.

IT is hereby notified, for public information, that His Excellency the Lieutenant-Governor in Executive Council has been pleased to reappoint, under section 10, subsection (3), of the University of Western Australia Act, 1911, the Reverend Doctor J. T. McMahon, D.Ph., M.A., H.Dip.Ed., to the Senate of the University of Western Australia for a term of six (6) years as from the 6th March, 1940.

L. E. SHAPCOTT,  
Under Secretary Premier's Department.

#### JUSTICES OF THE PEACE.

Premier's Department,  
Perth, 3rd April, 1940.

HIS Excellency the Lieutenant-Governor in Executive Council has been pleased to approve of the following appointments to the Commission of the Peace:—

Patrick Joseph Hannaberry, Esquire, Engineer, of Way and Works, Commonwealth Railways, Port Augusta, as a Justice of the Peace for the State of Western Australia;

Henry Edward Watson, Esquire, Comptroller of Accounts and Audit, Commonwealth Railways, Port Augusta, as a Justice of the Peace for the State of Western Australia;

Netherland Carlyle Reeves, Esquire, Roadmaster, Commonwealth Railways, Cook, South Australia, as a Justice of the Peace for the State of Western Australia;

William John Gillies, Esquire, Roadmaster, Commonwealth Railways, Rawlinna, Western Australia, as a Justice of the Peace for the State of Western Australia;

Edgar George Bostock, Esquire, of Jimba Jimba Station, Gascoyne Junction, Carnarvon, as a Justice of the Peace for the Gascoyne Magisterial District;

Archie Gilchrist Hill, Esquire, of Beria, as a Justice of the Peace for the Mt. Margaret Magisterial District;

Gustavus Henry Herbert, Esquire, of Nungarin, as a Justice of the Peace for the Northam Magisterial District;

Thomas Hollins, Esquire, of Fimiston, as a Justice of the Peace for the East Coolgardie Magisterial District;

George Moore, Esquire, of Morella Park, Pallingup via Gnowangerup, as a Justice of the Peace for the Katanning Magisterial District in lieu of the Swan Magisterial District.

L. E. SHAPCOTT,  
Under Secretary Premier's Department.

#### FARMERS' DEBTS ADJUSTMENT ACT, 1930-1934.

NOTICE is hereby given that the following Stay Orders have been issued in accordance with section 7, subsection (1) of the Farmers' Debts Adjustment Act, 1930-1934, which reads as follows:—

A Stay Order shall direct that no action, execution, distress for rent, proceedings on default for breach of covenant under any mortgage or other security for money, or under an agreement for sale and purchase of land, or other process or proceeding, shall be commenced or proceeded with, or put in force against the farmer or any of the farmer's assets, whether utilised in connection with or forming portion of the assets comprised in his farming business or not, during the operation of such Stay Order: Provided that, by leave of a Judge, any action may, notwithstanding the Stay Order, be instituted and/or carried on against the farmer but not beyond judgment.

Granted under Section 11.

(Writing down or suspension of Debts.)

Farmer (Surname and Christian Names), Address, and Date of Order.

Boyd, Robert Malcolm, Manmanning, 27th March, 1940.

Parsons, Walter Albert, West Popanyinning, 27th March, 1940.

Harrison, John, Katanning, 27th March, 1940.

Shaw, Eleanor Mary (by her attorney John Philip Shaw), Grass Valley, 28th March, 1940.

McHardy, James, Ongerup, 28th March, 1940.

Hunter, Arthur Ronald and Alice Dorothy, Yuna, 28th March, 1940.

Dean, Harry, Tardun, 1st April, 1940.

Stay Order Reissued.

Challis, Percy Hugh, Kulja, 2nd April, 1940.

All claims against these farmers to be forwarded to the Director, Temple Court, William street, Perth.

W. A. WHITE,  
Director.

#### FARMERS' DEBTS ADJUSTMENT ACT, 1930-1934.

NOTICE is hereby given that the following Stay Orders issued under section 11 of the Act have been cancelled as from the date specified:—Blight, Leslie Roy, Mukinbudin, 27th March, 1940; Nairn, Percival Walter (decd.), Isseka, 1st April, 1940; Baird, Robert McNab and Ruby, Goomalling; Ireland, Norman Robert, Ongerup, 4th April, 1940.

W. A. WHITE,  
Director.

#### FARMERS' DEBTS ADJUSTMENT ACT, 1930-1934.

NOTICE is hereby given that the following Stay Order has lapsed under section 5 as from the date specified:—Allen, James Edward and William, Winchester, 28th March, 1940.

W. A. WHITE,  
Director.

#### THE AUDIT ACT, 1904.

The Treasury,  
Treasury No. 13/40. Perth, 29th March, 1940.

IT is hereby published, for general information, that Mr. F. Mills has been appointed a Certifying Officer in place of Mr. J. W. R. Broadfoot, whose appointment is hereby cancelled as from the 1st January, 1940.

Treasury No. 1315/31.

IT is hereby published, for general information, that Mr. Leonard Elyard Power has been appointed a Certifying Officer for the Legislative Council.

Treasury No. 1246/31.

IT is hereby published, for general information, that Mr. T. J. Condon has been appointed an Authorising Officer for the Department of Employment as from the 1st March, 1940.

Treasury No. 16/9.

IT is hereby published, for general information, that Mr. J. F. Graham has been appointed Certifying Officer for the Workers' Homes Board for the period 27th March to the 9th April, 1940.

The Treasury,  
Treasury No. 1/40. Perth, 2nd April, 1940.

IT is hereby published, for general information, that Mr. A. R. Hall has been appointed Receiver of Revenue for the Factories Inspection Branch.

A. J. REID,  
Under Treasurer.

Office of Public Service Commissioner,  
Perth, 4th April, 1940.

HIS Excellency the Lieutenant-Governor in Executive Council has approved of the following appointments:—

Ex. Co. 672; P.S.C. 685/39—R. J. Keating, Engineer, 2nd Class, Public Works Department, to be Engineer, 1st Class, as from 29th March, 1940;

Ex. Co. 503; P.S.C. 258/40—R. H. J. Downey, Draftsman, 3rd Class, Lands and Surveys Department, to be Draftsman, 2nd Class, Mines Department, as from 1st April, 1940;

Ex. Co. 599; P.S.C. 53/37—Roy Denys Jennings, under section 28 of the Public Service Act, to be Junior Clerk, Crown Law Department, as from 1st October, 1939;

Ex. Co. 599; P.S.C. 792/39—William Straton Ferrier, under section 29 of the Public Service Act, to be Clerk, Child Welfare Department, as from 14th August, 1939;

Ex. Co. 599; P.S.C. 398/37—Cedric Frank Rosman, under section 28 of the Public Service Act, to be Junior Clerk, Lands and Surveys Department, as from 1st September, 1939.

Ex. Co. 503; P.S.C. 196/37—Ralph Cusworth Smith, under section 28 of the Public Service Act, to be Junior Clerk, Lands and Surveys Department, as from 1st September, 1939;

Ex. Co. 602; P.S.C. 49/37—Fred Byron Black, under section 28 of the Public Service Act, to be Junior Clerk, Audit Department, as from 1st July, 1939;

Ex. Co. 503; P.S.C. 666/38—Maurice Frederick Bridgwood, under section 28 of the Public Service Act, to be Junior Clerk, State Insurance Office, as from 1st September, 1939;

Ex. Co. 602; P.S.C. 346/39—Alexander Leslie Hamilton, under section 29 of the Public Service Act, to be Dairy Adviser, Department of Agriculture, as from 2nd August, 1939;

Ex. Co. 602; P.S.C. 492/39—Sydney Joseph Dewar, under section 29 of the Public Service Act, to be Light-keeper, Swan River, Harbour and Light Department, North-West Department, as from 18th September, 1939;

Ex. Co. 599; P.S.C. 9/36—Robert Joseph Acres, under section 28 of the Public Service Act, to be Junior Clerk, Lands and Surveys Department, as from 17th July, 1939;

Ex. Co. 599; P.S.C. 76/37—Ross Nicholas George Zimbulis, under section 28 of the Public Service Act, to be Junior Clerk, Lands and Surveys Department, as from 1st September, 1939;

Ex. Co. 503; P.S.C. 334/39—Henry Cecil Wilson Piesse, under section 29 of the Public Service Act, to be Assistant Inspector of Fisheries, North-West Department, as from 19th June, 1939;

Ex. Co. 599; P.S.C. 40/37—Aubrey Hogg, under section 28 of the Public Service Act, to be Junior Clerk, Metropolitan Water Supply Department, as from 1st September, 1939;

Ex. Co. 599; P.S.C. 637/37—Ronald Thomas Howrie, under section 28 of the Public Service Act, to be Junior Clerk, Lands and Surveys Department, as from 1st September, 1939;

Ex. Co. 602; P.S.C. 390/34—Ernest Walter Selley, under section 29 of the Public Service Act, to be Inspector, Workers' Homes Board, Treasury Department, as from 1st September, 1939;

Ex. Co. 664; P.S.C. 345/40—F. W. Warman, Clerk in Charge, Factories and Shops Branch, Department of Labour, to be Assistant Chief Inspector of Factories during the absence of the Chief Inspector of Factories on leave prior to retirement and to act under section 6 of the Factories and Shops Act as Chief Inspector.

Also of the acceptance of the following resignations:—

Ex. Co. 599—J. A. Corbet, Engineer, 3rd Class, Public Works Department, as from 15th March 1940;

Ex. Co. 672—J. Jeffery, Junior Typist, Public Works Department, as from 28th February, 1940.

Also of the following retirement:—

Ex. Co. 154—G. W. Paris, Chief Draftsman, Lands and Surveys Department, under section 67 of the Public Service Act, as from 20th April, 1940.

Ex. Co. 501—His Excellency the Lieutenant-Governor in Executive Council has, under section 37 of the Public Service Act, 1904-1935, abolished as from 20th September, 1940, the Public Service Act office in the Professional Division, attached to the Chief Secretary's Department, of Inspector General of the Insane and of the Institutions for Inebriates and Medical Superintendent of Claremont Hospital, as created under the said section of the said Act and recorded in Executive Council Minute No. 3116, contained in P.S.C. File 628/26, and as modified by Executive Council Minute No. 1763, contained in P.S.C. File No. 411/38;

And, under section 5 of the Public Service Act, 1904-1935, and pursuant to the recommendations of the Public Service Commissioner, and for the special reasons assigned by him, namely, in order that the offices hereinafter mentioned shall be kept completely within the provisions of the Lunacy Act, 1903-1920, to secure the maximum efficiency in the administration of the Lunacy Department, declared that, as from 20th day of September, 1940, the provisions of the Public Service Act, 1904-1935, shall not apply to the office of Inspector General of the Insane or to the office of Superintendent as established by or under and for the purposes of the Lunacy Act, 1903-1920.

IT is hereby notified, for general information, that Thursday, 25th April, 1940 (Anzac Day), will be observed as a Public Service Holiday throughout the Service.

GEO. W. SIMPSON,  
Public Service Commissioner.

#### PUBLIC SERVICE ACT, 1904-1935.

Public Service Commissioner's Office,  
Perth, 21st March, 1940.

P.S.C. 438/39.

HIS Excellency the Lieutenant-Governor in Council, acting pursuant to the provisions of section 84 of the Public Service Act, 1904-1935, has been pleased to amend the regulations made under and for the purposes of the said Act and published in the *Government Gazette* on the 16th day of September, 1910, and subsequently amended by notice published in the *Government Gazette* from time to time thereafter, in the manner set forth in the Schedule hereunder.

GEO. W. SIMPSON,  
Public Service Commissioner.

#### Schedule.

The abovementioned regulations are amended as follows:—

(1) Regulation 77 is repealed and a new regulation is substituted in lieu thereof as follows:—

Allowance Payable to Relatives on Death of Officer.

77. (1) The Head of Subdepartment, through the Permanent Head, shall immediately report the death of any officer to the Commissioner, with the information as to the amount of leave or proportion of long service leave accrued when long service leave is not due to him at the time of his death.

(2) Thereafter the Governor may, on the recommendation of the Commissioner, grant as a compassionate allowance to the relatives dependent on the officer—

- (a) the money equivalent of such leave or proportion of such leave; and
- (b) in addition, if such officer had at the time of his death qualified by length of service for a superannuation allowance under the provisions of the Superannuation Act, 1871, an allowance calculated at the rate of two weeks' salary for each completed year of service.

(2) Regulation 121 is amended by adding at the end thereof the words:—'or to any officer who is a contributor within the meaning of the Superannuation and Family Benefits Act, 1938-1939.'



VACANCIES IN THE PUBLIC SERVICE.

Department.	Position.	Salary.	Date Returnable.
Mines ... ..	Clerk (Item 481) ... ..	Class 9, £294—£306	1940. 6th April.
Chief Secretary's ... ..	Clerk, Accounts Branch ‡ ... ..	Class 10, £279—£288	do.
Metropolitan Water Supply ... ..	Clerk (Item 1168) ... ..	Class 8, £318—£330§	do.
Audit ... ..	Clerk ... ..	Class 9, £294—£306	do.
Chief Secretary's ... ..	Clerk, Accounts Branch (Item 728) ... ..	Class 8, £318—£330	20th April.
Premier's ... ..	Clerk in Charge, Government Printing Office (Item 17) † ... ..	Class 3, £510—£558	do.
Public Works (Department of Employment)	Secretary ... ..	Class 3, £510—£558	do.
Mines ... ..	Assistant Government Mineralogist and Analyst †† ... ..	£666—£720	30th April.
Medical and Health ... ..	Inspector General of the Insane ¶ ... ..	£1,100—£1,280	11th June.

‡ Officers who applied for this position when it was advertised recently need not do so again.

§ Limit fixed (£318) in accordance with clause 10 of the Clerical Agreement.

† Applications are also called under section 29 ; applicants must possess a thorough all-round practical knowledge of printing and kindred trades and must also be capable estimate and description clerks.

†† Applications are also called under section 29 ; applicants to have had a sound training in mineralogy and chemistry and should possess a University Degree in Science ; preference will be given to those who have research experience.

¶ This appointment is under the provisions of the Lunacy Act and will be for a period of seven years ; full particulars on application to the Public Service Commissioner.

Applications are called under section 38 of the Public Service Act, 1904, and are to be addressed to the Public Service Commissioner and should be made on the prescribed form, obtainable from the offices of the various Permanent Heads of Departments.

GEO. W. SIMPSON,  
Public Service Commissioner.

Crown Law Department,  
Perth, 4th April, 1940.

HIS Excellency the Lieutenant-Governor in Executive Council has approved of the undermentioned appointments:—

D. G. Denny as Acting Clerk of the Local Court and Acting Clerk to Magistrates, Coolgardie, during the absence on leave of R. J. Sholl ;

W. F. Madin as Acting Clerk of the Local Court and Acting Clerk to Magistrates, Norseman, during the absence on leave of K. H. Hogg ;

F. E. McCaw as Clerk of the Local Court and Clerk to Magistrates, Beverley, also Returning Officer and Electoral Registrar for the Beverley Electoral District, vice F. J. Thompson ;

J. C. Maller as Acting Clerk of the Local Court and Acting Clerk to Magistrates, Moora, during the absence on leave of R. N. Brown ;

D. T. O'Neill as Acting Clerk of the Local Court and Acting Clerk to Magistrates, Goomalling, during the absence on leave of P. J. Lowry ;

S. J. Strahan as Acting Clerk of the Local Court and Acting Clerk to Magistrates, Wickepin, during the absence on leave of W. J. McGuigan.

THE Hon. Minister for Justice has approved of the undermentioned appointments:—

C. Pinner as Acting Bailiff of the Bruce Rock Local Court at Corrigin, during the absence on leave of L. B. Culleton ;

Charles Moore McLeod, Esq., of Northam, as a Commissioner for Declarations under the Declarations and Attestations Act, 1913.

THE ELECTORAL ACT, 1907-1936.

THE Hon. Minister for Justice has approved of the undermentioned appointments and cancellations of appointments of Postal Vote Officers, under section 89 of the Electoral Act, 1907-1936:—

APPOINTMENTS.

Avon District.

Post Office, Tammin—Grant, Charles Bright.

Forrest District.

Police Station, Dwellingup—Johnston, George Robert.

Fremantle District.

- 36 Walker street, Fremantle—Goodes, Harry R.
- 26 Moss street, East Fremantle—Gustafson, John E.
- 50 South terrace, Fremantle—Landsdown, William George.
- 30 Osborne road, East Fremantle—Murray, John
- Board of Control, Rottneest Island—Reid, William Grey.

Gascoyne District.

- Hills Springs Station via Carnarvon—Butcher, Amy S. (Mrs.).
- Cobra Station via Carnarvon—Fitzgerald, Elsie L. L.; Fitzgerald, John Percy.
- Wooramel Station via Carnarvon—Hall, Ernest Theodore.
- Wandagee Station via Carnarvon—MacPherson, Ross Tremmore.

Geraldton District.

- Balline Station via Northampton—Forrester, Mrs.; Forrester, L. R.
- School, Alma, via Northampton—Jamieson, Keith A.

Greenough District.

- School, Durawah—Chidlow, Frederick Eric.
- School, Buntine—Cook, Charles Ernest Stanley.
- Carnamah—Kaye, Otley Bernard.
- ‘‘The Grange,’’ Irwin—Mitchell, Keith Bedford.
- Gunyidi—Randell, Owen Penrhyn.
- Pindar—Small, Peter McLachlan.
- School, Naraling—White, Arthur J.

Guildford-Midland District.

- 45 Terrace road, Guildford—Crowther, Robert Calder.

Kalgoorlie District.

- Mines Department, Kalgoorlie—Carroll, Lawrence John.
- 15 Hanbury street, Kalgoorlie—Clarke, Albert Rosier.
- Town Hall, Kalgoorlie—Darey, James Hart.
- Soldiers' Institute, Dugan street, Kalgoorlie—Edwards, George Frederick.
- Government Hospital, Kalgoorlie—Johnson, Gordon Kevin.
- 143 Collins street, Kalgoorlie—Walker, William Charles.

Katanning District.  
 "Homesdale," Katanning—Noonan, Gerald Emmett.

Mount Magnet District.  
 School, Youanmi—Cook, Raymond J.  
 Rothsay—Thyer, Leonard King.

Mount Marshall District.  
 Wilgoyne—Burgess, Alick Gilbert.  
 Gabbin—Burn, Selina Isabel.  
 Kalannie—Clark, Henry Simpson.

Murchison District.  
 Bald Hill Station via Meekatharra—Bender, Elizabeth (Mrs.).  
 Moyagee via Mt. Magnet—Geary, A. M. (Mrs.); Geary, W. E.  
 Mt. Egerton via Peak Hill—Pegler, Catherine (Mrs.).  
 Glen Station via Cue—Ryan, A. P. (Mrs.).

Perth District.  
 Electoral Department, Perth—Henderson, Leslie; Willis, Thomas.

Pilbara District.  
 Comet Gold Mine via Marble Bar—Hayes, Karl Frederick Wm.

Sussex District.  
 Court House, Busselton—Bateman, Frank Ernest Allan.  
 School, Nillup—Hutchison, William.

Toodyay District.  
 Dewars via Toodyay—Lee, Samuel Joseph.

Williams-Narrogin District.  
 Police Station, Williams—Pollard, William.

Yilgarn-Coolgardie District.  
 Police Station, Southern Cross—Corr, M. J.

#### CANCELLATIONS.

Bunbury District.  
 State School, Ruabon—Haysom, Pearl.  
 Town Clerk, Bunbury—Vincent, Charles Beresford.

Forrest District.  
 Dwellingup—Hearn, Frederick A.  
 Brunswick—Kasten, Carl Frederick.  
 Banksiadale—Loekhart, Harold E.  
 Hakea Bush Landing—Peacock, Una N.

Gascoyne District.  
 Wandagee, Carnarvon—Andrew, J. W.  
 Boolathana Station, Carnarvon—Chenery, Ernest John; Chenery, Kathleen Marion.

Geraldton District.  
 Balline Station via Northampton—Forrester, Henry Lorimer; Forrester, Laura Louisa.

Greenough District.  
 School, Mullewa—McDonald, Donald Neil.  
 Latham—Moore, William George

Irwin-Moore District.  
 Padbury street, Moora—Newman, William.

Mount Hawthorn District.  
 76 Dunedin street, Mt. Hawthorn—Reid, Thomas Clive.

Mount Leonora Subdistrict.  
 Wilson's Patch via Leonora—Clark, Leopold; Davidson, Frederick A.  
 Souds of Gwalia Mine, Gwalia—Parkinson, Robert.

Mount Marshall District.  
 Chitibin—Cousins, Alexander Hubert.  
 Government School, Nungarin—Nevill, T.

Murray-Wellington District.  
 Wellard—Pike, W. S.

North Perth District.  
 State Theatre, Beaufort street, Mt. Lawley—Wheatley, Arnold Augustus.

Sussex District.  
 State School, Nillup—Gray, Marjory.

Wagin District.  
 "Falcondale," Kukerin—Pike, Jesse Chas. Arnold.

Yilgarn-Coolgardie District.  
 Police Station, Southern Cross—Robinson, William Lloyd F.

H. R. GORDON,  
 Under Secretary for Law.

#### Western Australia.

#### THE ELECTORAL ACT, 1907-1936.

#### Legislative Council General Elections, 1940.

IT is hereby notified, for general information, that I have this day received from His Excellency the Lieutenant-Governor, a Warrant, under the provisions of section 63 of the abovementioned Act, authorising and directing me to proceed forthwith to issue Writs for the Election of one Member for each Province within the State of Western Australia: Pursuant to such Warrant I have this day issued the Writs accordingly, and the following dates have been appointed for the purpose of such Election, viz.:—

1. For Nomination—Friday, 12th April, 1940.
2. For taking the Poll in case of the Election being contested—Saturday, 11th May, 1940.
3. For Return of Writ—Tuesday, 21st May, 1940.

Dated the 3rd day of April, 1940.

H. B. HAYLES,  
 Clerk of the Writs.

Office of the Clerk of the Writs,  
 62 Barrack street, Perth.

#### THE BARRISTERS' BOARD—ANNUAL ELECTION.

IT is hereby notified, for general information, and in accordance with No. 8 of the Rules of the Board, that Messrs. R. D. Forbes, G. E. McDonald, W. T. Unmack, J. E. Virtue, and C. T. Watkins were duly nominated as members of the Barristers' Board, and that at a meeting held on Tuesday, the 2nd day of April, 1940, and duly convened for the purpose of election of members, these gentlemen were declared to be duly elected members of the Board.

REGINALD H. GOODMAN,  
 Secretary of the Barristers' Board.

The Supreme Court,  
 Perth, 3rd April, 1940.

#### THE HEALTH ACT, 1911-37.

#### Erratum.

M.P.H. 557/30.

IN notice appearing in the *Government Gazette* of the 12th January, 1940, page 23, in every case where the words "Belmont Road Board" appear *read* in lieu "Belmont Park Road Board."

EVERITT ATKINSON,  
 Commissioner of Public Health.

#### THE HOSPITALS ACT, 1927.

#### Appointments.

P.H.D. 508/37; Ex. Co. No. 802.

HIS Excellency the Lieutenant-Governor in Council has been pleased to appoint the following persons to be members of the Board of Management of the Perth Dental Hospital for a period of three years commencing on the 14th February, 1940:—Dr. Everitt Atkinson, E. E. Copping, Professor G. E. Nicholls, Dr. L. E. LeSouef, David Roderic Davies, Leonard Foulkes Glaskin, Wilfrid Arthur Harms, Benjamin Vernon Herman, Harry Bruce Kyle, Claude Herbert Terry, Gilbert Dowling Henderson, Charles Oswald Tebbutt, Dr. James Alexander Campbell Wilson, and Alfred A. Kaufman.

F. J. HUELIN,  
 Under Secretary.

## SALE OF UNCLAIMED PROPERTY.

IN accordance with section 76 of the Police Act, 1892, the following articles of unclaimed property will be sold by Auction at the Geraldton Police Station on Friday, 10th May, 1940, at 3 p.m.:—Swag, containing 2 grey coats, 1 pillow, 1 wagga and 1 rug; white metal gent's wrist watch, black and silver dial, Swiss make, leather strap; gilt tie pin; gent's bicycle; motor tyre; bottom set false teeth; bicycle pump; Ford V8 motor car hub cap; motor tyre; keys attached to chain; swag, containing rugs; bag, containing cooking utensils; crash helmet; gabardine overcoat (worn condition); oilskin overcoat (new); keys (5) on chain; sundry keys in bag; bicycle pump; suit case and papers (old); engineer's hammer; high pressure tyre gauge; gent's wrist watch, No. 17121, Swiss, 15-jewel (white metal, yellow metal face); gent's bicycle, Geraldton Ace, frame No. 711; gent's bicycle, Malvern Star.

C. TREADGOLD,  
for Commissioner of Police.

2nd April, 1940.

## POLICE ACT, 1892 (Section 76).

Police Department,  
Perth, 18th March, 1940.

THE following unclaimed found property will be sold by public auction at the Kalgoorlie Police Station at 11 a.m. on Saturday, 20th April.

D. HUNTER,  
Commissioner of Police.

1 yellow metal lady's wrist watch, with band attached; 1 gent's Malvern Star bicycle; 1 pair child's shoes; 1 gent's West bicycle; 1 gent's Malvern Star bicycle; 1 gent's black leather wallet (no money); 1 swag, containing clothing; 1 promissory note book; 1 nickel petrol cap; 1 bicycle pump; 1 rubber cushion (round); 1 gent's brown felt hat; 2 metal handles; 1 bicycle pump; 1 rifle, No. 73463 (.22 bore); 1 motor car tyre; 1 motor car tyre and rim complete; 1 electric iron and cord and 1 pair braces; 2 motor car keys; 1 motor car tyre; 1 Ford V8 hub cap; 1 gent's Malvern Star bicycle; 1 length of rubber hose (about 9ft. in length); 1 leather strap, ½ in. in width (about 18 inches long); 1 packet of groceries (1 tin jam, 2 pkts. of Capstan tobacco, 1 tin Talisman tobacco, 1 pkt. cigarette papers); 1 gent's bicycle, painted brown (make unknown); 1 motor cycle (kick starter); 1 lady's black and white purse; 1 pair women's slippers; 1 gent's bicycle (make unknown); 1 A.J.S. motor cycle, 2¾, 1925 model (from Coolgardie); 1 gent's Malvern Star bicycle; 1 gent's bicycle (make unknown), painted black; 1 bag fine salt, about 1ewt.; 1 gent's Silver Prince bicycle; 2 Yale lock keys; 1 plumber's hammer; 1 toy rabbit; 1 gent's Malvern Star bicycle; 1 white metal handbag (no money); 1 set block spanners; 1 gent's bicycle (make unknown), painted blue; 1 gent's Silver King bicycle; 1 lady's yellow metal cross and chain attached; 1 Ford V8 hub cap; 1 Browning auto. pistol, No. 249665 (from Laverton); 1 Winchester rifle, No. 973205, .32 (from Laverton); 1 sports coat (brown colour); 1 bicycle frame, Healing; 1 bicycle frame (make unknown); 1 bicycle bell, 1 motor car petrol cap; 1 bag cement; 1 gent's coat shirt (Berkely brand); 1 gent's bicycle (make unknown), painted black.

## FIREARMS AND GUNS ACT, 1931.

IN accordance with regulation 32 of the Firearms Regulations, 1931, the following list of Licenses issued to persons to deal in firearms or to manufacture or to repair same is published for general information.

D. HUNTER,  
Commissioner of Police.

27th March, 1940.

List of Persons Licensed to deal in Firearms for 1940.

Adams, Herbert William, Young's Siding.  
Adcock Bros. & Co., Tock street, Derby.  
Ah Lai, O'Donnell street, Wyndham.  
Aitken, Hector Gordon, Helena street, Midland Junction.  
Aldersyde Farmers' Co-op., Aldersyde.  
Allan, John King, Arrino.  
Allan, John & Sons, Menzies.  
Allan, Robert Bruce, Jennacubbine.

Allanson, George, Dowerin.  
Alman, Sydney Arthur, 153 Hannan street, Kalgoorlie.  
Angus, Edith Alice, Greenbushes.  
Armstrong Cycle & Motor Agency, 862 Hay street, Perth.  
Armstrong, Harry, 201A Murray street, Perth.  
Arundel, E. & Co., 101 Murray street, Perth.  
Ashbolt, Frederick, Avon terrace, York.  
Ashdown, Charles, Wiluna (Electric Garage).  
Atkins Bros., Ltd., Mungoo Station, via Yalgoo.  
Avon Trading Coy., Vincent street, Beverley.  
Baandee Farmers' Co-op., Baandee.  
Babakin Farmers' Co-op., Babakin.  
Bairds Coy. Ltd., Wellington street, Perth.  
Balkuling Farmers' Co-op., Balkuling.  
Barker, Ltd., Keith, St. George's terrace, Perth.  
Barlow, Alfred, Northampton.  
Barnes, Walter James, 4 Munster House, Murray street, Perth.  
Barnett, Edward & Co., Ltd., Stirling terrace, Albany.  
Barrett, Eric George, Wongan Hills.  
Barrow & Co., Parade street, Pingelly.  
Barton's, D.L.C., Tower street, Leonora.  
Bateman, J. & W., Ltd., Henry street, Fremantle, Perth, Kalgoorlie.  
Beavis Bros., Fitzgerald street, Northam.  
Bendall, Alan John, 50 Fortune street, Narrogin.  
Benney, Percival Stanley, Roelands, via Bunbury.  
Bethell & Thurston, Ltd., 77 William street, Perth.  
Beverley Farmers' Co-op., Vincent street, Beverley.  
Bingham, L. S. & F., Coorow.  
Binney, Francis Hesleden Liddle, Esperance.  
Black, R. R., Daugin.  
Blenkinsop, William Robert, Shadbolt street, Mukinbudin.  
Blue, Donald Argyle, Cowaramup.  
Boans, Ltd., Wellington street, Perth.  
Bon Marche Co., Forrest street, Collie.  
Bradshaw, George Arthur, Carnamah.  
Brandenberg, Sheldon Frederick, Newdegate.  
Brett, Alfred Brickner, Pintharuka.  
Bridge, Percy Thomas, Storekeeper, Mingenew.  
Briggs, Charles Harry, Balingup.  
Brookton Cash Stores, Brookton.  
Brookton Farmers' Co-op. Store, Ltd., Robinson road, Brookton.  
Broomehill Co-op. Co., Jasper street, Broomehill.  
Bruce Rock District Farmers' Co-op. Co., Bruce Rock.  
Bryce, Thomas A., T. A. Bryce Co., Shenton street, Menzies.  
Burns, Philp & Co., William street, Fremantle.  
Butler, Elsie, Shark Bay.  
Caldow, Colin McGregor, Storekeeper, Mingenew.  
Campbell, Joseph Walton, Yandanooka.  
Campbell, J., Parade street, Pingelly.  
C. & G. Stores, York road, Midland Junction.  
Carr, Henry Foster, 245 Marine terrace, Geraldton.  
Carter, J. J. & Co., Lake Grace.  
Casey, Eva Victoria, Coorow.  
Chadwick, Ernest James, 32 Egerton street, Narrogin.  
Chaloner, Dan, 114 Rokeby road, Subiaco.  
Charlton, John, Wandering.  
Chartres, Walter Leslie, Hepburn street, Mt. Magnet.  
Clark, Harry Simpson, Kalannie.  
Clark, James & Co., 2nd avenue, Onslow.  
Clark, Samuel Hy. Jas. Viel, 2nd avenue, Onslow.  
Clarke, Maurice Bret, Stephen street, Bnmbury.  
Cohen, Matthew, 126 Murray street, Perth.  
Collie Industrial Co-op., Steere street, Collie.  
Cook & Smith, Bolgart.  
Cook, Gilbert Sam, Lake Grace.  
Copeman, Sidney, Bullsbrook.  
Cordingley, Frank, Hampton road, Northampton.  
Corrigin District Farmers' Co-op., Corrigin & Bilbarin.  
Cosson, Lewis, Andrew street, Esperance.  
Cottle, Hilda Grace, Karlgarin.  
Coyne, Peter, Agnew.  
Coyne, Peter, Yalgoo.  
Crooks & Brookers, Meekatharra, Geraldton, Wiluna, Cue.  
Crothers, Thomas Preston, Northampton and Yuna.  
Culleon, Norman Albert, Federal street, Narrogin.  
Cummings, Thomas, Storekeeper, Sandstone.  
Dalgety & Co., Ltd., Geraldton, Carnarvon, Roebourne, Port Hedland.  
Daugin & S. Caroling Co-op., Daugin.  
Dare, Harold Arnold, Harrismith.  
Darkan Trading Coy., Darkan.

- Darnell & Shervington, Witchcliffe.  
 Daw, L. & R. C., Esperance, Red Lake, Norseman.  
 Dawson Bros., Dawson street, Dumbleyung.  
 Dean, Frederick William, Railway terrace, Goomalling.  
 Denmark Co-op., Ltd., Denmark.  
 Detez, Alfred, Murrin Murrin.  
 Don, George Cornwall, Minnivale.  
 Donaldson's Stores, Giblett street, Manjimup.  
 Doney, James Horace, Tinkurrin via Wiekepin.  
 Doodlakine Farmers' Co-op., Doodlakine.  
 Dowding, Walter, Kellerberrin.  
 Drabble, Walter, Ltd., Claremont, Perth and Kalgoorlie.  
 Drew Robinson & Co., Stirling terrace, Albany.  
 Dumbleyung & District Farmers' Co-op., Dumbleyung, Monlyinning and Kokerin.  
 Duperouzel, John William, Noggerup.  
 Dobson, W. H., Hammersley street, Broome.  
 Dyson & Co., Broome.  
 Economic Store, Pithara.  
 Edward & Co., 223 Hannan street, Kalgoorlie.  
 Edwards, Francis John, 174 Egan street, Kalgoorlie.  
 Edwards, Samuel Harrison, Lomos via Brookton.  
 Elder, Smith & Co., Ltd., Carnarvon.  
 Elder, Smith & Co., Ltd., St. George's terrace, Perth.  
 Ellison, William Henry, Goose Hill.  
 Eves, Henry Ernest N., York.  
 Eves & Co., Ltd., H. Wiluna, Meekatharra and Nanuine.  
 Faulkner, Robin Austin, Mt. Barker.  
 Federal Loan Office, Kalgoorlie.  
 Fleming, Bruce G., Mt. Magnet.  
 Fleming, Robert, Hammond street, Kellerberrin.  
 Fong Fan, Wyndham.  
 Fong & Co., Sydney, Geraldton.  
 Forbes & Co., Henry Donald, Vincent street, Beverley.  
 Fowler, Edward & Mary Kathleen, Koudinin.  
 Fowler, D. & J., Ltd., 70 Henry street, Fremantle.  
 Freason, William Allan, Doonan street, Tammin.  
 Fryer Bros., Gregory street, Meckering.  
 Frys Cycle & Motor Works, 80 Rokeby road, Subiaco.  
 Fuller, Joseph James, Robert street, Norseman.  
 Galt, Alexander, Wagin, Narrogin and Dumbleyung.  
 Gardiner, A. C., Cranbrook.  
 Gaunt, Harry Wesley, Koolanooka.  
 Gerick, Albert Lawrence, Wiluna.  
 Gill, Frank Wallis, Woodanilling.  
 Gill, W. F. & H. E. V., Kanunoppin.  
 Gilliam, Alfred Llewellyn, Cranbrook.  
 Gillespie, William Robert, Vincent street, Beverley.  
 Gleneross, Ronald James, 64 Federal street, Narrogin.  
 Goble, Alfred Albert, Toolbin.  
 Goodie & Chalker, Ballidu.  
 Gordon, James Alfred, Manjimup.  
 Gordon, John, Mumballup.  
 Green, Clifford Jas. Patrick, Sandstone.  
 Green, Frank & Son, Marine terrace, Geraldton.  
 Green, Godfrey John, Wiluna.  
 Green, William John, Paynes Find, Yalgoo.  
 Gribble & Son, J., Austin street, Cue.  
 Gribble, A. P., Ltd., Barrack street, Merredin.  
 Grimson, Ernest Reynolds, Babakin.  
 Guscott, Richard, 96 Marine terrace, Geraldton.  
 Gwalia & Leonora Co-op Stores, Gwalia and Leonora.  
 Hainsworth, For, Newdegate.  
 Halbert, Hugh Victor, Railway parade, Cunderdin.  
 Hammond, Herbert Alexander, 60 Collins street, Kalgoorlie.  
 Hammond, Sydney Frederick, Wiekepin.  
 Hancock, Cecil, Esperance.  
 Hansen, Hagbath, General Storekeeper, Marble Bar.  
 Happ, Herbert Louis, Nannup.  
 Harris, Gregory Geo. Patk., Dardanup.  
 Harris, Jonathan Bult, Cookernup.  
 Harris, Samuel, Johnston street, Bruce Rock.  
 Harris, Scarfe & Sandovers, Ltd., Perth and Kalgoorlie.  
 Harrison, James, Jull street, Armadale.  
 Hart, William Leslie, Kulikup.  
 Harvey, Producers Co-op, Ltd., Uduc road, Harvey.  
 Harvey, William Joseph, Highbry via Narrogin.  
 Hawker, Hilda Edith, 416 Fitzgerald street, Northam.  
 Hawward & Sons, Ltd., Stephen street, Bunbury.  
 Hehir, Jack Power, 118 Hannan street, Kalgoorlie.  
 Henderson, Ralph, Yornanning.  
 Herne Hill Stores, Gingin road, Herne Hill.  
 Herring, Richard, Walton street, Wiluna.  
 Hewitt Bros., Antares street, Southern Cross.  
 Hewitt, A. G., Quairading.  
 Hillier, Mrs. Ada, Kudardup and Augusta.  
 Hollis, John Harold, Newsagent, Perth road, Bassendean.  
 Holtfreter & Marson, Bruce Rock.  
 Honner, R. F., & Co., Kojonup.  
 Hood, Cuthbert, 485 Murray street, Perth.  
 Hooper, R. & L., General Storekeepers, Baker's Hill.  
 Hosie, John Wilson, 38 Beaufort street, Perth.  
 Howell, Thomas Trevor, Frederick street, Tenterden.  
 Hug, Frederick, Teine street, Trayning.  
 Hughes, William, Waroona.  
 Hunter, Alfred, Three Springs.  
 Jager, Otto Herman, Toodyay.  
 Jones, A. T. & Co., 42 Beaufort street, Perth.  
 Jones, C. E., Youanmi.  
 Kairi Timber Co., Ltd., Nannup.  
 Kealy & Son, Vasse.  
 Kealley, Stanley Charles, Brooking street, Williams.  
 Keady, T. & Co., Gardiner street, Moora.  
 Kellerberrin Farmers' Co-op., Kellerberrin.  
 Kelly, Lionel Francis, P.O. Stores, Bullfinch.  
 Kenny, Catherine Francis, Carnamah.  
 King, Harry, Throssell street, Collie.  
 Kinverns Quan Sing, Carnarvon.  
 Kirby, Joseph Atkins, Steere street, Bridgetown.  
 Knife, Eric Owen, Ardath.  
 Kruger, William C., Roebourne.  
 Lake Grace and Districts, Lake Grace.  
 Lake, Thomas, Merredin.  
 Lanigan, Joseph Patrick, New Norcia.  
 Lansdown, William George, 50 South terrace, Fremantle.  
 Lardi Bros., Walston street, Tammin.  
 Lawn, Frederick Edw. Charles, Mt. Magnet and Laver-ton.  
 Lawrence, James F., Bolgart via Toodyay.  
 LeDan, John Copley, Johnson street, Kulin.  
 Lee Fong, O'Donnell street, Wyndham.  
 Lee & Co., Gnowangerup.  
 Leitch, J. & Co., Northcliffe.  
 Leonard, William B., Laverton.  
 Leuba, Charles Ceasar, Koorda and Mandiga.  
 Lewis, Albert Frederick, Mullewa.  
 Lewis, Frank Stanley, Trayning.  
 Lindsay, Huntley Edward, Greenbushes.  
 Lock & Gun Co., 124 Barrack street, Perth.  
 Lodge & Sons, J. H., Morawa.  
 Logie, John Poisyth, High street, Kojonup.  
 Lowe, Arthur Guyse, Doodlakine.  
 Lowe, Dunlop Hilton, Jitarning.  
 Luff, Edgar John, Popanyinning.  
 Main, F. W. T., Koorda.  
 Majors United Stores, Tower street, Leonora.  
 Manjimup Trading Co., Ltd., Manjimup.  
 Manwaring, F., Mundijong.  
 Maurice & Son, Stephen John, Bowgada and Perenjori.  
 Mavros, George Skevros, Robert street, Norseman.  
 Meckering Farmers' Co-op., Gregory street, Meckering.  
 Meek, Stanley Earle, Railway terrace, Goomalling.  
 Meldrum, John Alex, Clive street, Katanning.  
 Melrose Stores, Dandaragan street, Moora.  
 Mengler, George, Dwellingup.  
 Mereer, Alfred Harold, Avon terrace, York.  
 Metzke, Walter, Antares street, Southern Cross.  
 Middleton Stores, Serpentine.  
 Miles & Co., Geo. W., Francis street, Marble Bar.  
 Millar, Wm. Duncan, Mundaring.  
 Millars' Timber & Trading Co., Perth, Geraldton, Jarrahwood, Karridale, Mornington Mills, Yarloop, Nanga Brook, Wellington Mills, Kirup, Jarrahdale, Bunbury, Kalgoorlie, Nash street, Perth.  
 Mitchell, John, Dumbleyung.  
 Molinari, Domenico, Cue.  
 Molster, Thomas, Mullewa.  
 Monger, J. E. & F. G., Beneubbin.  
 Montgomery, Victor Wm. S., Robinson road, Brookton.  
 Moora Trading & Agency Co., Dandaragan street, Moora.  
 Morgan, Frank Sydney, Quindanning (Williams)  
 Morris, Ernest John, Sandstone.  
 Mort, John Henry, Capel.  
 Mosedale, Edith Nina, Preston road, Lowden.  
 Mt. Magnet Stores, Mount Magnet.  
 Mudford, Victor Albert Cannon, Dardanup.  
 McAleer, Patrick, Meekatharra.  
 McCay, Charles, Bridgetown.  
 McColl, Murray, Keith, York.  
 McDonald, Joseph Hugh, Wubin.  
 McGovern & Thompson, Lock street, Derby.

- McLean Bros & Rigg, Ltd., 104 Murray street, Perth,  
Kalgoorlie.
- McNeill Bros., Yarloop.
- Narocki, Anna, Manjimup.
- Naylor, Austin Chas. Cyril, Cranbrook.
- Neuke, Leslie Western, Miling.
- Nevill, John L., Gibbon street, Yalgoo.
- Nix, Robert Jas., Hyden.
- Nockolds, Richard John, Denmark, Walpole.
- Nockolds, Robert, Walpole, Nornalup.
- Northcliffe Trading Co., Northcliffe.
- North Midland Farmers' Co-op., Three Springs, Coorow,  
Carnamah.
- Northern Trading Co., Roebourne.
- Oates, Thomas W., Main street, Meekatharra.
- O'Connor, Francis Michael, Moorine Rock.
- O'Connor, John Fenton, Hopkins street, Boulder.
- O'Hara, Leo Joseph, Preston road, Boyanup.
- O'Rourke, Michael Francis, Grass Valley via Northam.
- Orr & Co., Clem, Mullewa.
- Osborne, Arthur Reginald, Walkaway.
- O'Sullivan, James Vincent, Nungarin.
- Oswell, William, Marine terrace, Geraldton.
- Padley, Henry, Kakerin.
- Parker, Kenneth Gordon, Victoria street, Bunbury.
- Parker, Thomas Augustus, Reedys.
- Parrott, John Ardley, Narembeen.
- Partridge, George Regd., Pinjarra.
- Patullo, Margie Florence, Popanyinning.
- Peake, Thos. Wm., Busselton, Cowaramup.
- Pearee, Francis, 130 Murray street, Perth.
- Pearson, Herbert Joseph Edwin, Korrelocking.
- Perenjori District Farmers' Co-op., Perenjori.
- Perenjori Supply Stores, Perenjori.
- Peters, John Chas., Muchea.
- Phillips and Leahey, Latham.
- Pianta, Albert Geoffrey, Forrest street, Collie.
- Pingelly Farmers' Co-op., Pingelly.
- Plant, Fredk. Thorneroft, Calingiri.
- Plant, Jas. Ehsnshell, Shackleton.
- Post Office Store, Upper Swan.
- Preston Producers' Co-op., Blackwood road, Donny-  
brook.
- Prior, Benjamin Austin, Bayley street, Coolgardie.
- Prosser, Chas. Rooks, Boulder.
- Putland, Arthur Stansbury, Nungarin.
- Quairading Farmers' Co-op., Quairading, Yoting.
- Rainsford, George Henry, 148 Hannan street, Kal-  
goorlie.
- Randle, Gilbert Carlos, Muradup, Boyup Brook.
- Read, Alfred Thos., India street, Broomehill.
- Reilly, Leo Joseph, Absolon street, Dumbleyung.
- Reynolds, Norman Claude, York.
- Reynolds, Norman Wilfred, Carnamah.
- Richardson & Co., Ltd., Katanning, Badgebup, Koj-  
onup, Wagin, Nyabing, Tambellup, Woodanilling,  
Broomehill.
- Rickey Love & Co., Kundip.
- Riley, C. & J., Brockman street, Gingin.
- Roberts, Rhys John, Warren road, Nannup.
- Roberts, Wilfred Frank, Capel.
- Robertson, Wm. Edw., Gwalia Block.
- Robinson, Jas. Douglas, 51 Throssell street, Collie.
- Robinson, Muriel Winifred, Konnongorring via Goo-  
malling.
- Rock, Herbert Stanley, Nabawa.
- Rodgers, Lyndon Wm., Narembeen.
- Roe, Albert Alfred, Leonora, Agnew.
- Rogers, Ltd., Katanning, Badgebup road, Kwobrup.
- Rose, Harold Mervyn, Kelmseott.
- Rowlands, Roland Evan, Beneubbin.
- Royal, Ivor Herbert Chas., Goomalling.
- Rushton's Stores, Morawa.
- Russ & Son, W., Dongarra.
- Ruttle, Ernest Edward, 331 Wellington street, Perth.
- Saleeba & Sons, K., Moora.
- Sallur, Alfred Samuel Chas., Wilma, Meekatharra,  
Reedys.
- Samworth, Wm. Hy., Margaret River, Witchcliffe.
- Scott, Colin, Bullfinch.
- Scott, Wm., Mt. Magnet.
- Serivener, Manfred Wm., Gingin road, Middle Swan.
- Seimons, Geo. Wm., Bullaring.
- Shackleton Kwolyin Farmers' Co-op., Shackleton.
- Shah Saman, 3 Mile, Wyndham.
- Sheed, David, 101 Hannan street, Kalgoorlie.
- Shilling, John Herman, Federal street, Narrogin.
- Shimenson, Abraham, 231 Murray street, Perth.
- Singh Sunder, Cranbrook.
- Skuthorp, William, Wyndham.
- Slee, Arthur George, Ongerup.
- Smith, Alfred Jas., Morawa.
- Smith, Chas., Darkan.
- Smith, Clarence Earle, Diminup.
- Smith, Fredk. Wm., Hester via Bridgetown.
- Smith & Son, Henry, Anstral terrace and Clive street,  
Katanning.
- Smith, Henry Wm., Three Springs.
- Smith & Co., John F., Bridgetown.
- Smith, Ray'd. Clarridge Adrian, Blackwood road,  
Donnybrook.
- Smith, R. R., Hall's Creek.
- Smith, Walter Clyde, Lake Brown.
- Spargo, Herbert Luke, Merredin.
- Spedo Cycles, Wellington street, Perth, Shepparton  
road, Victoria Park.
- Squire Bros., Mount Barker.
- Stagboner, Geo. Louis, Boddington.
- Stalley, Wm. Summel, Peak Hill.
- Stanes, Harry Arthur, Augusta.
- Stanley & Ball, Mandurah road, South Fremantle.
- State Saw Mills, Waraming, Manjimup, Pemberton,  
Holyoake.
- Stephens, Willie Harold, Wittenoom street, Collie.
- Stock, Walter, Corrigin.
- Stonestreet, Norman Claud, Wongau Hills.
- Streeter & Male, Ltd., Short street, Broome.
- Stump, Eric Lancaster, Glen Forrest.
- Sui Ah Tow, Carnarvon.
- Sullivan, Arthur Roland, Wyalkatchem.
- Summer, Amelia Adelaide, Pantapin.
- Sunshine Trading Co., Marine terrace, Geraldton.
- Swansea Cycle & Motor Co., 9 William street, Fre-  
mantle.
- Swinhoe, John Wm., Brunswick Junction.
- Symes, Cyril Hector, Beneubbin.
- Tambellup Farmers' Co-op., Tambellup.
- Tammin Farmers' Co-op., Tammin.
- Taylor, Albert Victor, Wongau Hills.
- Teede, Douglas Vernon, 59 Victoria street, Bunbury.
- Teede, Leonard Princep, Stephen street, Bunbury.
- Thompson, Kenneth Barry, Duranillin.
- Thompson, Rene Joseph Stuart, Woodanilling.
- Thornton, Alfred Wm., Kellerberrin.
- Thrift Stores, The, Three Springs.
- Timewell Stores, York street, Albany.
- Toodyay Valley Co-op., Stirling terrace, Toodyay.
- Totadgin Farmers' Co-op., Belka.
- Tweedie, John Martin, Kondinin.
- Union Stores, Ltd., Fremantle.
- Verrier, Jessc, 316 Wellington street, Perth.
- Veryard, Vernon Calcott, York.
- W.A.G. Firewood Co., Kurrawang.
- Wagin Farmers' Co-op., Wagin.
- Walker, Claude Edw., Federal street, Narrogin.
- Walmsley & Sons, Ltd., Waroona.
- Warren Co-op. Co., Ltd., Manjimup.
- Watson & Co., H. J., Roe street, Roebourne.
- Watts, M. & M., Parade street, Pingelly.
- Watts, Steadman Robert, Pumphries Bridge, South  
Wandering road, Pingelly.
- Waugh, Claude Hector, Yorkkrakine.
- Webb, Leslie Walpole, Ltd., Dowerin.
- Welch, Walter Alfred, Kondut.
- West, James Wm., Gordon street, Kondinin.
- Wetters, Gladys Mary, Caron via Perenjori.
- Whatman, Malcolm, Yarloop.
- White, William, Greenhill.
- Wilcox, Mofflin, Ltd., Durlacher street, Geraldton.
- Wilgarrup Karri & Jarral Co., Jardee.
- Wilkes, Ernest Alfred, 167 North Beach road, Mt.  
Hawthorn.
- Wilkinson & Co., Kookynie.
- Williams Trading & Agency Co., Williams.
- Williams, Thomas Bertram, Yelbini.
- Wills & Co., Ltd., George, Perth, Bunbury, Kalgoorlie.
- Winter and Pullin, Maritana street, Kalgoorlie.
- Woodley, George Herbert, Avon terrace, York.
- Wright, John Christopher, Toodyay.
- Wubin Trading Co., Wubin.
- Yealering Farmers' Co-op. Co., Ltd., Yealering, Wicke-  
pin.
- Youanni Trading Co., Ltd., Youanni.

List of Persons Licensed to Manufacture and Repair Firearms for 1940.

Armstrong, Harry, 201a Murray street, Perth.  
 Askew, Thomas, 109 Eleanor street, Geraldton.  
 Chaloner, Dan, 114 Rokeby road, Subiaco.  
 Griffith, Thomas, 19 Clifton street, Bunbury.  
 Lock & Gun Co., 124 Barrack street, Perth.  
 McKenzie, Ernest J. A., Northam.  
 Neall, Henry Thomas, Middleton road, Albany.  
 Richards, Gilbert, 107 Forrest street, Kalgoorlie.  
 Sims, Arthur Reginald, Popanyinning via Narrogin.  
 Speedo Cycles, 376 Wellington street, Perth, 219 Sheparton road, Victoria Park.  
 Stead Bros., 77 Market street, Fremantle.  
 Watson, Laurence, Pingelly.  
 Winter & Pullin, Maritana street, Kalgoorlie.

NOTICE TO MARINERS.

No. 1 of 1940.

Australia—West Coast.

Fremantle Inner Harbour.

Buoy Established.

Position—Approximately 130 feet from Victoria Quay, in a line drawn at right angles to the wharf structure at its eastern extremity.

Details—For the protection of small craft navigating in this locality, a wooden barrel-shaped buoy, painted black, has been placed in the above position, which is about 40 feet north-west of the outer end of a boat slipway extending into the waters of the harbour forward of the wharf alignment, the rail on this slipway at its deepest point being only 8ft. 3ins. below low water and the slipway itself conforming with the contour of the bed of the harbour in this area.

This buoy will not be lighted at night.

Charts affected—No. 1700.

Publication—Aust. Pilot Vol. V., page 321.

Authority—Fremantle Harbour Trust.

Date—March 11th, 1940.

W. R. CLACK,  
Harbour Master.

L. A. HANCOCK,  
Acting Secretary.

THE NATIVE ADMINISTRATION ACT, 1905-1936.

Department of Native Affairs,  
Perth, 28th March, 1940.

IT is hereby notified, for public information, that John Harold Cox, of Kojonup, having alleged that he is a quadron over twenty-one years of age, has made application under section 3 of the Native Administration Act, 1905-1936, to be classed as a native under the said Act; that the Honourable the Minister for the North-West, as the Minister charged with the administration of the said Act, being satisfied that the applicant is a quadron as alleged, has consented to the said application, and that the said John Harold Cox is now classed as a native under and for the purpose of this said Act.

F. I. BRAY,

Deputy Commissioner of Native Affairs.

THE WORKERS' HOMES ACT, 1911.

Dedication of Lots.

Department of Lands and Surveys,  
Perth, 3rd April, 1940.

HIS Excellency the Lieutenant-Governor in Executive Council has been pleased to approve of the dedication, under the provisions of section 7 of the Workers' Homes Act, 1911, of the following lots to the purposes of the said Act:—

Corres. No. 2186/39:—Melville Lots 199 to 202, inclusive (being late Lots 1, 2, 3, and 4, respectively, of Melville Suburban Lot 110).

Corres. No. 2067/39:—Cockburn Sound Location 909 (being late Lot 7 of Cockburn Sound Location 7).

Corres. No. 2187/39:—Fremantle Lot 1749 (being late Lot 39 of Fremantle Town Lots 767 and 768).

Corres. No. 9881/12:—Swan Locations 3846 and 3847, in lieu of the previous dedication of this land as Midland Junction Lots W28 and W91, respectively, which is hereby cancelled.

Cancellation of Dedications.

IT is hereby notified that His Excellency the Lieutenant-Governor in Executive Council has been pleased to cancel the dedication of the following lots to the purposes of the said Act:—

Corres. No. 338/40:—Geraldton Lot 1014.

Corres. No. 1200/38:—Kalgoorlie Lot 2209.

Corres. No. 319/40:—Perth Lot 531.

Corres. No. 2357/37:—Swan Location 3865 and that portion of Location 3864 bounded by lines commencing at its south-east corner and extending 270deg. 5min. 2 chains 51 2/10th links; thence 0deg. 8min. 46 links; thence 135deg. 6min. 42 4/10th links; thence 90deg. 5min. 2 chains 21 2/10th links; thence 180deg. 8min. 30 links to the starting point.

G. L. NEEDHAM,  
Under Secretary for Lands.

BUSH FIRES ACT, 1937.

Department of Lands and Surveys,

Corres. No. 2097/39. Perth, 3rd April, 1940.

IT is hereby notified, for general information, that the Tambellup District Bush Fire Brigade was duly registered as a Bush Fire Brigade on the 30th day of January, 1940, in accordance with the provisions of the above Act, and His Excellency the Lieutenant-Governor in Executive Council has been pleased to approve of the following by-laws for the establishment, maintenance, and equipment of the said Bush Fire Brigade.

G. L. NEEDHAM,  
Under Secretary for Lands.

BUSH FIRES ACT, 1937.

By-laws of the Tambellup District Road Board relating to the Establishment, Maintenance, and Equipment of Bush Fire Brigades for the Road District of Tambellup.

Establishment of Brigade.

1. On the resolution of the Board to establish, maintain, and equip a Bush Fire Brigade under the provisions of the Bush Fires Act, 1937, and regulations thereunder, the Brigade shall be formed in accordance with these by-laws, and a name shall be given to the Brigade and application, accompanied by a copy of these by-laws, shall be made to the Minister for Lands for its registration accordingly.

A Bush Fire Brigade may be established for the whole of the road district or for any specified area thereof: Provided that, unless the resolution of the Board establishing a Bush Fire Brigade specifies therein only a part of the district as the area for which such Brigade is established, the Brigade shall be deemed to be established for the whole of the said road district.

Appointment of Officers.

2. The Board shall appoint a captain, a first lieutenant, a second lieutenant, and such additional lieutenants as it shall deem necessary to act as officers of the Brigade, and who in the Board's opinion have the necessary qualification and knowledge of the district required in such capacities.

3. The secretary of the Board, or such other person as the Board may appoint, shall be the secretary of the Brigade.

4. The Board may appoint an Equipment Officer, who shall be responsible for the custody and maintenance in good order and condition of all equipment and appliances acquired by the Board for the purposes of the Brigade. Such officer may station such equipment at a depot approved by the captain, where, if possible, motor trucks can easily be called upon. If there are more than one such depots in the area, the Equipment Officer shall appoint at each depot a person to look after the equipment and have it ready for immediate use when required.

5. The Board shall appoint Bush Fire Control Officers in accordance with the requirements of the district and may prescribe the area over which each such

officer shall have jurisdiction. The employment, dismissal, and payment for services of persons (other than officers) employed for duties under this Act shall be vested in the chairman and secretary of the Board conjointly.

Duties of Officers.

6. The duties of all officers appointed under these by-laws shall be as laid down in the provisions of the Bush Fires Act, 1937, and each officer so appointed shall be supplied with a copy of the Act and regulations. The captain shall have full control over the members of the Brigade whilst engaged in fire-fighting, and shall issue instructions as to the methods to be adopted by the firemen. In the absence of the captain, the first lieutenant, and, in the absence of the first, the second lieutenant or senior officer of the Brigade present at the fire, shall exercise all the power and duties of the captain. The captain shall, when so directed by the Board, instruct all land owners or occupiers to plough a break or breaks on all cleared land or land under pasture.

Membership of Brigade.

7. (1) The membership of a Bush Fire Brigade may consist of the following:—(a) Subscribing members; (b) fire-fighting members, and (c) associate members.

(2) Subscribing members shall be those persons, who, being interested in forwarding the objects of the Brigade, pay an annual subscription to the funds of the Brigade at the following rates:—

	s. d.
(i) Owner or occupier of land within the Brigade Area—minimum subscription of .. .. .	10 0
(ii) Other persons—a minimum subscription of .. .. .	5 0

(3) Fire-fighting members shall be those persons, being able-bodied men over 18 years of age who are willing to render service at any bush fire when called upon, and who sign an undertaking in the form contained in the First Schedule to these by-laws.

(4) Associate members shall be those persons who are willing to supply free motor transport for fire-fighters or equipment, or are prepared to render other approved assistance, and who sign an undertaking in the form contained in the Second Schedule to these by-laws.

(5) No fees or subscriptions shall be payable either by fire-fighting members or associate members, and the enrolment of persons as such members shall in every case be subject to the approval of the Board.

(6) A subscribing member shall be eligible for enrolment as a fire-fighting member.

Finance.

8. The expenditure incurred by the Board in the purchase of equipment, etc., payment for services and generally for the purposes of this Act, shall be a charge on the ordinary revenue of the Board, but the secretary shall keep a separate record of the expenditure incurred under this Act.

Meetings of Brigade.

9. Annual meeting:—The annual meeting to be held on the first Wednesday after the first day of October in each year; other meetings as required.

These by-laws, under the Bush Fires Act, 1937, were passed by a resolution of the Tambellup District Road Board (a local authority under the provisions of such Act) at a meeting held at Tambellup on 13th December, 1939.

T. G. HULL,  
Chairman.  
S. F. HOWARD,  
Secretary.

First Schedule.

FORM OF ENROLMENT—FIRE-FIGHTING MEMBER.

I, the undersigned, hereby make application to be enrolled as a Fire-fighting Member of the..... Bush Fire Brigade.  
My private address is.....  
My business address is.....  
I can be communicated with by Telephone No.....  
If needed, I can provide my own transport to the scene

of any outbreak. (This line to be struck out if not applicable.)

I hereby declare that I am over 18 years of age, and in good health.

On election by the Committee as a Fire-fighting Member I hereby undertake—

1. to promote the objects of the Brigade as far as shall be in my power;
2. to be governed by the provisions of the constitution and such by-laws and regulations as may from time to time be made thereunder;
3. to use my best endeavours to give assistance in fire-fighting measures when called upon, and on such occasions to obey all orders and instructions issued by duly authorised officers of the Brigade.

Applicant's signature.....  
Date.....

Second Schedule.

FORM OF ENROLMENT—ASSOCIATE MEMBER.

I, the undersigned, hereby make application for enrolment as an Associate Member of the..... Bush Fire Brigade.

- (a) I am prepared to offer to transport fire-fighting members and/or equipment to the scene of any outbreak when called upon. I have a motor vehicle of the following type..... available for such purpose.
- (b) I am prepared to offer my services in the following capacity:—

(Paragraph (a) or (b) above may be struck out if both do not apply.)

My private address is.....  
My business address is.....  
I can be communicated with by Telephone No.....

On election as an Associate Member by the Committee I hereby undertake—

1. to promote the objects of the Brigade as far as shall be in my power;
2. to be governed by the provisions of the constitution and such by-laws and regulations as may from time to time be made thereunder;
3. to use my best endeavours to assist in fire suppression work in the above capacity when called upon.

Applicant's signature.....  
Date.....

BUSH FIRES ACT, 1937.

Department of Lands and Surveys,  
Corres. No. 388/40. Perth, 3rd April, 1940.  
IT is hereby notified, for general information, that the Balingup Road District Bush Fire Brigade was duly registered as a Bush Fire Brigade on the 28th day of February, 1940, in accordance with the provisions of the above Act, and His Excellency the Lieutenant-Governor in Executive Council has been pleased to approve of the following by-laws for the establishment, maintenance, and equipment of the said Bush Fire Brigade.

G. L. NEEDHAM,  
Under Secretary for Lands.

BUSH FIRES ACT, 1937.

By-laws of the Balingup Road Board relating to the Establishment, Maintenance, and Equipment of Bush Fire Brigades for the Road District of Balingup.

Establishment of Brigade.

1. On the resolution of the Board to establish, maintain, and equip a Bush Fire Brigade under the provisions of the Bush Fires Act, 1937, and regulations thereunder, the Brigade shall be formed in accordance with these by-laws, and a name shall be given to the Brigade and application, accompanied by a copy of these by-laws, shall be made to the Minister for Lands for its registration accordingly.

A Bush Fire Brigade may be established for the whole of the road district or for any specified area thereof: Provided that, unless the resolution of the Board establishing a Bush Fire Brigade specifies therein only a part of the district as the area for which such Brigade is established, the Brigade shall be deemed to be established for the whole of the said road district.

Appointment of Officers.

2. The Board shall appoint a captain, a first lieutenant, a second lieutenant, and such additional lieutenants as it shall deem necessary to act as officers of the Brigade, and who in the Board's opinion have the necessary qualification and knowledge of the district required in such capacities.

3. The secretary of the Board, or such other person as the Board may appoint, shall be the secretary of the Brigade.

4. The Board may appoint an Equipment Officer, who shall be responsible for the custody and maintenance in good order and condition of all equipment and appliances acquired by the Board for the purposes of the Brigade. Such officer may station such equipment at a depot approved by the captain, where, if possible, motor trucks can easily be called upon. If there are more than one such depots in the area, the Equipment Officer shall appoint at each depot a person to look after the equipment and have it ready for immediate use when required.

5. The Board shall appoint Bush Fire Control Officers in accordance with the requirements of the district and may prescribe the area over which each such officer shall have jurisdiction. The employment, dismissal, and payment for services of persons (other than officers) employed for duties under this Act shall be vested in the chairman and secretary of the Board jointly.

Duties of Officers.

6. The duties of all officers appointed under these by-laws shall be as laid down in the provisions of the Bush Fires Act, 1937, and each officer so appointed shall be supplied with a copy of the Act and regulations. The captain shall have full control over the members of the Brigade whilst engaged in fire-fighting, and shall issue instructions as to the methods to be adopted by the firemen. In the absence of the captain, the first lieutenant, and, in the absence of the first, the second lieutenant or senior officer of the Brigade present at the fire, shall exercise all the power and duties of the captain. The captain shall, when so directed by the Board, instruct all land owners or occupiers to plough a break or breaks on all cleared land or land under pasture.

Membership of Brigade.

7. (1) The membership of a Bush Fire Brigade may consist of the following:—(a) Subscribing members; (b) fire-fighting members, and (c) associate members.

(2) Subscribing members shall be those persons, who, being interested in forwarding the objects of the Brigade, pay an annual subscription to the funds of the Brigade at the following rates:—

	s. d.
(i) Owner or occupier of land within the Brigade Area—minimum subscription of .. .. .	10 0
(ii) Other persons—a minimum subscription of .. .. .	5 0

(3) Fire-fighting members shall be those persons, being able-bodied men over 18 years of age who are willing to render service at any bush fire when called upon, and who sign an undertaking in the form contained in the First Schedule to these by-laws.

(4) Associate members shall be those persons who are willing to supply free motor transport for fire-fighters or equipment, or are prepared to render other approved assistance, and who sign an undertaking in the form contained in the Second Schedule to these by-laws.

(5) No fees or subscriptions shall be payable either by fire-fighting members or associate members, and the enrolment of persons as such members shall in every case be subject to the approval of the Board.

(6) A subscribing member shall be eligible for enrolment as a fire-fighting member.

Finance.

8. The expenditure incurred by the Board in the purchase of equipment, etc., payment for services and generally for the purposes of this Act, shall be a charge on the ordinary revenue of the Board, but the secretary shall keep a separate record of the expenditure incurred under this Act.

Meetings of Brigade.

9. To be held in conjunction with ordinary monthly Road Board meetings.

These by-laws, under the Bush Fires Act, 1937, were passed by a resolution of the Balingup Road Board (a local authority under the provisions of such Act) at a meeting held at Balingup on 14th February, 1940.

ERIC F. CLEVELAND,  
Chairman.  
R. F. DARLING,  
Secretary.

First Schedule.

FORM OF ENROLMENT—FIRE-FIGHTING MEMBER.

I, the undersigned, hereby make application to be enrolled as a Fire-fighting Member of the..... Bush Fire Brigade.  
My private address is.....  
My business address is.....  
I can be communicated with by Telephone No.....  
If needed, I can provide my own transport to the scene of any outbreak. (This line to be struck out if not applicable.)  
I hereby declare that I am over 18 years of age, and in good health.

On election by the Committee as a Fire-fighting Member I hereby undertake—

1. to promote the objects of the Brigade as far as shall be in my power;
2. to be governed by the provisions of the constitution and such by-laws and regulations as may from time to time be made thereunder;
3. to use my best endeavours to give assistance in fire-fighting measures when called upon, and on such occasions to obey all orders and instructions issued by duly authorised officers of the Brigade.

Applicant's signature.....  
Date.....

Second Schedule.

FORM OF ENROLMENT—ASSOCIATE MEMBER.

I, the undersigned, hereby make application for enrolment as an Associate Member of the..... Bush Fire Brigade.

- (a) I am prepared to offer to transport fire-fighting members and/or equipment to the scene of any outbreak when called upon. I have a motor vehicle of the following type..... available for such purpose.
- (b) I am prepared to offer my services in the following capacity:—

.....  
.....  
Paragraph (a) or (b) above may be struck out if both do not apply.)

My private address is.....  
My business address is.....  
I can be communicated with by Telephone No.....

On election as an Associate Member by the Committee I hereby undertake—

1. to promote the objects of the Brigade as far as shall be in my power;
2. to be governed by the provisions of the constitution and such by-laws and regulations as may from time to time be made thereunder;
3. to use my best endeavours to assist in fire suppression work in the above capacity when called upon.

Applicant's signature.....  
Date.....



BUSH FIRES ACT, 1937.

Department of Lands and Surveys,  
Corres. No. 55/40. Perth, 3rd April, 1940.

IT is hereby notified, for general information, that the Dardanup District Bush Fire Brigade was duly registered as a Bush Fire Brigade on the 1st day of March, 1940, in accordance with the provisions of the above Act, and His Excellency the Lieutenant-Governor in Executive Council has been pleased to approve of the following by-laws for the establishment, maintenance, and equipment of the said Bush Fire Brigade.

G. L. NEEDHAM,  
Under Secretary for Lands.

BUSH FIRES ACT, 1937.

By-laws of the Dardanup District Road Board relating to the Establishment, Maintenance, and Equipment of Bush Fire Brigades for the Road District of Dardanup.

Establishment of Brigade.

1. On the resolution of the Board to establish, maintain, and equip a Bush Fire Brigade under the provisions of the Bush Fires Act, 1937, and regulations thereunder, the Brigade shall be formed in accordance with these by-laws, and a name shall be given to the Brigade and application, accompanied by a copy of these by-laws, shall be made to the Minister for Lands for its registration accordingly.

A Bush Fire Brigade may be established for the whole of the road district or for any specified area thereof: Provided that, unless the resolution of the Board establishing a Bush Fire Brigade specifies therein only a part of the district as the area for which such Brigade is established, the Brigade shall be deemed to be established for the whole of the said road district.

Appointment of Officers.

2. The Board shall appoint a captain, a first lieutenant, a second lieutenant, and such additional lieutenants as it shall deem necessary to act as officers of the Brigade, and who in the Board's opinion have the necessary qualification and knowledge of the district required in such capacities.

3. The secretary of the Board, or such other person as the Board may appoint, shall be the secretary of the Brigade.

4. The Board may appoint an Equipment Officer, who shall be responsible for the custody and maintenance in good order and condition of all equipment and appliances acquired by the Board for the purposes of the Brigade. Such officer may station such equipment at a depot approved by the captain, where, if possible, more than one such depots in the area, the Equipment Officer shall appoint at each depot a person to look after the equipment and have it ready for immediate use when required.

5. The Board shall appoint Bush Fire Control Officers in accordance with the requirements of the district and may prescribe the area over which each such officer shall have jurisdiction. The employment, dismissal, and payment for services of persons (other than officers) employed for duties under this Act shall be vested in the chairman and secretary of the Board conjointly.

Duties of Officers.

6. The duties of all officers appointed under these by-laws shall be as laid down in the provisions of the Bush Fires Act, 1937, and each officer so appointed shall be supplied with a copy of the Act and regulations. The captain shall have full control over the members of the Brigade whilst engaged in fire-fighting, and shall issue instructions as to the methods to be adopted by the firemen. In the absence of the captain, the first lieutenant, and, in the absence of the first, the second lieutenant or senior officer of the Brigade present at the fire, shall exercise all the power and duties of the captain. The captain shall, when so directed by the Board, instruct all land owners or occupiers to plough a break or breaks on all cleared land or land under pasture.

Membership of Brigade.

7. (1) The membership of a Bush Fire Brigade may consist of the following:—(a) Subscribing members; (b) fire-fighting members, and (c) associate members.

(2) Subscribing members shall be those persons, who, being interested in forwarding the objects of the Brigade, pay an annual subscription to the funds of the Brigade at the following rates:—

	s. d.
(i) Owner or occupier of land within the Brigade Area—minimum subscription of .. .. .	10 0
(ii) Other persons—a minimum subscription of .. .. .	5 0

(3) Fire-fighting members shall be those persons, being able-bodied men over 18 years of age who are willing to render service at any bush fire when called upon, and who sign an undertaking in the form contained in the First Schedule to these by-laws.

(4) Associate members shall be those persons who are willing to supply free motor transport for fire-fighters or equipment, or are prepared to render other approved assistance, and who sign an undertaking in the form contained in the Second Schedule to these by-laws.

(5) No fees or subscriptions shall be payable either by fire-fighting members or associate members, and the enrolment of persons as such members shall in every case be subject to the approval of the Board.

(6) A subscribing member shall be eligible for enrolment as a fire-fighting member.

Finance.

8. The expenditure incurred by the Board in the purchase of equipment, etc., payment for services and generally for the purposes of this Act, shall be a charge on the ordinary revenue of the Board, but the secretary shall keep a separate record of the expenditure incurred under this Act.

Meetings of Brigade.

9. To be called by secretary when found necessary.

These by-laws, under the Bush Fires Act, 1937, were passed by a resolution of the Dardanup Road Board (a local authority under the provisions of such Act) at a meeting held at Dardanup on 3rd February, 1940.

R. S. PALMER,  
Chairman.

C. TERRY HAYWARD,  
Secretary.

First Schedule.

FORM OF ENROLMENT—FIRE-FIGHTING MEMBER.

I, the undersigned, hereby make application to be enrolled as a Fire-fighting Member of the..... Bush Fire Brigade.

My private address is.....

My business address is.....

I can be communicated with by Telephone No.....

If needed, I can provide my own transport to the scene of any outbreak. (This line to be struck out if not applicable.)

I hereby declare that I am over 18 years of age, and in good health.

On election by the Committee as a Fire-fighting Member I hereby undertake—

1. to promote the objects of the Brigade as far as shall be in my power;
2. to be governed by the provisions of the constitution and such by-laws and regulations as may from time to time be made thereunder;
3. to use my best endeavours to give assistance in fire-fighting measures when called upon, and on such occasions to obey all orders and instructions issued by duly authorised officers of the Brigade.

Applicant's signature.....

Date.....

## Second Schedule.

## FORM OF ENROLMENT—ASSOCIATE MEMBER.

I, the undersigned, hereby make application for enrolment as an Associate Member of the.....  
Bush Fire Brigade.

- (a) I am prepared to offer to transport fire-fighting members and/or equipment to the scene of any outbreak when called upon. I have a motor vehicle of the following type.....  
.....available for such purpose.
- (b) I am prepared to offer my services in the following capacity:—  
.....  
.....  
.....

(Paragraph (a) or (b) above may be struck out if both do not apply.)

My private address is.....  
My business address is.....  
I can be communicated with by Telephone No.....

On election as an Associate Member by the Committee I hereby undertake—

1. to promote the objects of the Brigade as far as shall be in my power;
2. to be governed by the provisions of the constitution and such by-laws and regulations as may from time to time be made thereunder;
3. to use my best endeavours to assist in fire suppression work in the above capacity when called upon.

Applicant's signature.....

Date.....

## BUSH FIRES ACT, 1937.

Department of Lands and Surveys,

Corres. No. 2394/39. Perth, 3rd April, 1940.

IT is hereby notified, for general information, that the Elgin Bush Fire Brigade and the Capel River Bush Fire Brigade were duly registered as Bush Fire Brigades on the 17th day of January, 1940, and the 16th day of February, 1940, respectively, in accordance with the provisions of the above Act, and His Excellency the Lieutenant-Governor in Executive Council has been pleased to approve of the following by-laws for the establishment, maintenance, and equipment of the said Bush Fire Brigades.

G. L. NEEDHAM,

Under Secretary for Lands.

## BUSH FIRES ACT, 1937.

By-laws of the Capel Road Board relating to the Establishment, Maintenance, and Equipment of Bush Fire Brigades for the Road District of Capel.

## Establishment of Brigade.

1. On the resolution of the Board to establish, maintain, and equip a Bush Fire Brigade under the provisions of the Bush Fires Act, 1937, and regulations thereunder, the Brigade shall be formed in accordance with these by-laws, and a name shall be given to the Brigade and application, accompanied by a copy of these by-laws, shall be made to the Minister for Lands for its registration accordingly.

A Bush Fire Brigade may be established for the whole of the road district or for any specified area thereof: Provided that, unless the resolution of the Board establishing a Bush Fire Brigade specifies therein only a part of the district as the area for which such Brigade is established, the Brigade shall be deemed to be established for the whole of the said road district.

## Appointment of Officers.

2. The Board shall appoint a captain, a first lieutenant, a second lieutenant, and such additional lieutenants as it shall deem necessary to act as officers of the Brigade, and who in the Board's opinion have the necessary qualification and knowledge of the district required in such capacities.

3. The secretary of the Board, or such other person as the Board may appoint, shall be the secretary of the Brigade.

4. The Board may appoint an Equipment Officer, who shall be responsible for the custody and maintenance in good order and condition of all equipment and appliances acquired by the Board for the purposes of the Brigade. Such officer may station such equipment

at a depot approved by the captain, where, if possible, motor trucks can easily be called upon. If there are more than one such depots in the area, the Equipment Officer shall appoint at each depot a person to look after the equipment and have it ready for immediate use when required.

5. The Board shall appoint Bush Fire Control Officers in accordance with the requirements of the district and may prescribe the area over which each such officer shall have jurisdiction. The employment, dismissal, and payment for services of persons (other than officers) employed for duties under this Act shall be vested in the chairman and secretary of the Board conjointly.

## Duties of Officers.

6. The duties of all officers appointed under these by-laws shall be as laid down in the provisions of the Bush Fires Act, 1937, and each officer so appointed shall be supplied with a copy of the Act and regulations. The captain shall have full control over the members of the Brigade whilst engaged in fire-fighting, and shall issue instructions as to the methods to be adopted by the firemen. In the absence of the captain, the first lieutenant, and, in the absence of the first, the second lieutenant or senior officer of the Brigade present at the fire, shall exercise all the power and duties of the captain. The captain shall, when so directed by the Board, instruct all land owners or occupiers to plough a break or breaks on all cleared land or land under pasture.

## Membership of Brigade.

7. (1) The membership of a Bush Fire Brigade may consist of the following:—(a) Subscribing members; (b) fire-fighting members, and (c) associate members.

(2) Subscribing members shall be those persons, who, being interested in forwarding the objects of the Brigade, pay an annual subscription to the funds of the Brigade at the following rates:—

	s.	d.
(i) Owner or occupier of land within the Brigade Area—minimum subscription of .. .. .	10	0
(ii) Other persons—a minimum subscription of .. .. .	5	0

(3) Fire-fighting members shall be those persons, being able-bodied men over 18 years of age who are willing to render service at any bush fire when called upon, and who sign an undertaking in the form contained in the First Schedule to these by-laws.

(4) Associate members shall be those persons who are willing to supply free motor transport for fire-fighters or equipment, or are prepared to render other approved assistance, and who sign an undertaking in the form contained in the Second Schedule to these by-laws.

(5) No fees or subscriptions shall be payable either by fire-fighting members or associate members, and the enrolment of persons as such members shall in every case be subject to the approval of the Board.

(6) A subscribing member shall be eligible for enrolment as a fire-fighting member.

## Finance.

8. The expenditure incurred by the Board in the purchase of equipment, etc., payment for services and generally for the purposes of this Act, shall be a charge on the ordinary revenue of the Board, but the secretary shall keep a separate record of the expenditure incurred under this Act.

## Meetings of Brigade.

9. On the first Saturday of each month, commencing at 11.30 o'clock in the forenoon.

These by-laws, under the Bush Fires Act, 1937, were passed by a resolution of the Capel Road Board (a local authority under the provisions of such Act) at a meeting held at Capel on 6th January, 1940.

B. W. PROWSE,  
Chairman.

J. O. ROBERTS,  
Secretary.

First Schedule.

FORM OF ENROLMENT—FIRE-FIGHTING MEMBER.

I, the undersigned, hereby make application to be enrolled as a Fire-fighting Member of the..... Bush Fire Brigade.

My private address is.....

My business address is.....

I can be communicated with by Telephone No.....

If needed, I can provide my own transport to the scene of any outbreak. (This line to be struck out if not applicable.)

I hereby declare that I am over 18 years of age, and in good health.

On election by the Committee as a Fire-fighting Member I hereby undertake—

- 1. to promote the objects of the Brigade as far as shall be in my power;
2. to be governed by the provisions of the constitution and such by-laws and regulations as may from time to time be made thereunder;
3. to use my best endeavours to give assistance in fire-fighting measures when called upon, and on such occasions to obey all orders and instructions issued by duly authorised officers of the Brigade.

Applicant's signature.....

Date.....

Second Schedule.

FORM OF ENROLMENT—ASSOCIATE MEMBER.

I, the undersigned, hereby make application for enrolment as an Associate Member of the..... Bush Fire Brigade.

(a) I am prepared to offer to transport fire-fighting members and/or equipment to the scene of any outbreak when called upon. I have a motor vehicle of the following type..... available for such purpose.

(b) I am prepared to offer my services in the following capacity:—

.....
(Paragraph (a) or (b) above may be struck out if both do not apply.)

My private address is.....

My business address is.....

I can be communicated with by Telephone No.....

On election as an Associate Member by the Committee I hereby undertake—

- 1. to promote the objects of the Brigade as far as shall be in my power;
2. to be governed by the provisions of the constitution and such by-laws and regulations as may from time to time be made thereunder;
3. to use my best endeavours to assist in fire suppression work in the above capacity when called upon.

Applicant's signature.....

Date.....

BUSH FIRES ACT, 1937.

Appointment of Bush Fire Control Officers.

Department of Lands and Surveys, Perth, 3rd April, 1940.

IT is hereby notified, for general information, that the following Bush Fire Control Officers have been appointed:—

Corres. No. 576/40:—Municipality of Busselton:—Messrs. John Abel Hobson, Harold Buck, Henry George Bennett, and Stanley Robert Holgate.

Corres. No. 151/40:—Swan Road District:—Messrs. E. Thorley Loton, C. R. Hynes, T. Barrett-Lennard, and N. Lamont.

Corres. No. 2394/39:—Capel Road District:—Messrs. Benjamin Wylie Prowse, Erle Eugene Augustus Scott, Norman Roy Payne, Henry Thomas Dunkley, Ronald Lewin Royston Maidment, William Walter Hutton, and David Farley.

G. L. NEEDHAM, Under Secretary for Lands.

THE LAND ACT, 1933-1939.

Amendment of Townsite Boundaries.

Department of Lands and Surveys, Perth, 3rd April, 1940.

HIS Excellency the Lieutenant-Governor in Executive Council has been pleased to approve, under section 10 of the above Act, of alterations to boundaries of the undermentioned Townsites:—

Corres. No. 518/40:—Manjimup Townsite being amended to include the following area:—Bounded by lines starting from the south-east corner of Manjimup Lot 231 and extending south-eastward along the north-eastern side of Brain street to the west corner of Lot 45; thence south-westward to and along the south-western side of Road No. 9158 to the north corner of Manjimup Lot 443; thence south-eastward along the north-eastern boundary of said Lot 443 and onwards to the prolongation north-eastward of the south-eastern boundary of reserve 17469 (Cemetery); thence south-westward to the east corner of the latter, north-westward along its north-east boundary and south-westward along its north-west boundary and prolongation to the production eastward of the northern side of Caldwell street; thence eastward along such production to the north-western side of Chopping street and along it north-eastward to the starting point.

Corres. No. 8679/00:—Trafalgar Townsite being amended to exclude that portion of the existing townsite bounded on the south-westward by Cornwall street from the present south-east boundary to Short street and by the north-east side of a right-of-way from the south corner of Lot 429 to the west corner of Lot 230 and on the north-westward by the north-west boundaries of Lots 230, 232 and 363. (Plans 49/80 and Trafalgar Townsite.)

G. L. NEEDHAM, Under Secretary for Lands.

CHANGE OF NAME OF STREET—AUGUSTA.

Department of Lands and Surveys, 16282/10, Vol. 2. Perth, 3rd April, 1940.

HIS Excellency the Lieutenant-Governor in Executive Council has been pleased to change the name of "Suburban road," in the Townsite of Augusta, to "Blackwood avenue," and such street shall hereafter be known as "Blackwood avenue" accordingly.

G. L. NEEDHAM, Under Secretary for Lands.

LOST CASH ORDER.

Department of Lands and Surveys, Corr. 794/38. Perth, 28th March, 1940.

IT is hereby notified that the following Cash Order has been lost; payment has been stopped and it is intended to issue a fresh order in lieu thereof:—

C.O. No. 84062; amount £1; drawn by F. A. Newman in favour of M. K. Helwig.

G. L. NEEDHAM, Under Secretary for Lands.

THE CEMETERIES ACT, 1897.

Appointment of Trustees.

Cemetery Reserve No. 22143.

Department of Lands and Surveys,

Corres. No. 427/34. Perth, 3rd April, 1940.

HIS Excellency the Lieutenant-Governor in Executive Council has been pleased to appoint, under the provisions of the above Act the Toodyay Road Board as Trustees of the Public Cemetery Reserve No. 22143, near Toodyay.

Karridale Cemetery.

Corres. No. 4657/97.

HIS Excellency the Lieutenant-Governor in Executive Council has been pleased to appoint, under the above Act, Mr. Norman Thomas Johnson as a Trustee of the Karridale Public Cemetery, vice Mr. John James Wholley (deceased).

G. L. NEEDHAM, Under Secretary for Lands.

## THE CEMETERIES ACT, 1897.

Southern Cross Cemetery—Amendment of By-laws.

Department of Lands and Surveys,  
Perth, 3rd April, 1940.

Corres. 405/95, Vol. 3.

HIS Excellency the Lieutenant-Governor in Executive Council has been pleased to approve, under the provisions of the above Act of the amendment to Schedule A of the by-laws for the control of the Southern Cross Cemetery as set out hereunder in lieu of those previously gazetted:—

Fees and Charges.		£	s.	d.
Interment in ordinary grave 6 feet deep		2	0	0
Interment of child under seven years ..		1	0	0
Interment of stillborn child .. .. .		0	10	6
Interment of pauper .. .. .		1	10	0
Interment of destitute adult .. .. .		1	10	0
Interment of destitute children .. .. .		1	0	0
Interment of adult natives .. .. .		1	0	0
Interment of native children .. .. .		1	0	0
Interment of stillborn natives .. .. .		Free.		
Extras:—				
Sinking grave lower than 6 feet, each additional foot .. .. .		0	5	0
Reopening grave, vault, etc., minimum charge .. .. .		1	10	0
Interment without due notice (by-law 6a) .. .. .		0	10	6
Interment not in usual hours (by-law 12)		0	10	6
Miscellaneous:—				
Permission to construct a brick grave, vault, or tomb .. .. .		1	0	0
Permission to erect any stone monument, railing, headstone, etc., 5 per cent. of total completed cost.				
Grave digger's license .. .. .		0	2	6
Labels, grave numbers, etc. .. .. .		0	2	6
Undertaker's registration fee (by-law 9a) .. .. .		0	10	6
Land for graves:—				
For each grant of right 6 ft. x 8 ft. ..		2	2	0

Adopted at a meeting of the Yilgarn Road Board held on Friday, the 9th February, 1940.

L. F. KELLY,  
Chairman.

N. F. HAYNES,  
Secretary.

G. L. NEEDHAM,  
Under Secretary for Lands.

## THE CEMETERIES ACT, 1897.

Pinjarra Cemetery—Amendment of By-laws.

Department of Lands and Surveys,  
Perth, 3rd April, 1940.

Corres. 2262/90, Vol. 2.

HIS Excellency the Lieutenant-Governor in Executive Council has been pleased to approve, under the provisions of the above Act of the amendment to Schedule A of the by-laws for the control of the Pinjarra Cemetery as set out hereunder:—

Existing Item:		£	s.	d.
Ordinary land for grave, 8 ft. x 4 ft., where directed .. .. .		1	1	0
Special land for grave, 8 ft. x 4 ft., selected by applicant .. .. .		3	3	0
Amended Item:				
Ordinary land, for grave 8 ft. x 6 ft., where directed .. .. .		1	1	0
Special land, for grave 8 ft. x 6 ft., selected by applicant .. .. .		3	3	0

G. L. NEEDHAM,  
Under Secretary for Lands.

NEW TOWNSITE IN THE SWAN DISTRICT—  
MARMION.Department of Lands and Surveys,  
Corres. 940/36. Perth, 3rd April, 1940.

HIS Excellency the Lieutenant-Governor in Executive Council has been pleased to approve, under section 10 of the Land Act, 1933-1939, of the area set apart as Reserve No. 22132 being classified as "Town and Suburban" and set apart to form a Townsite, hereafter to be known and distinguished as "Marmion." (Diagram 60763; Plan 1A/40, A2.)

G. L. NEEDHAM,  
Under Secretary for Lands.

## RESERVES.

Department of Lands and Surveys,  
Perth, 3rd April, 1940.

HIS Excellency the Lieutenant-Governor in Executive Council has been pleased to set apart as public Reserves the lands described in the Schedule below for the purposes therein set forth:—

1329/37.

GERALDTON.—No. 22129 (Recreation).—Lot No. 1216. (1a. 1r. 27.Sp.) (Plan Geraldton Townsite Sheet 1.)

3411/96.

NORSEMAN.—No. 22130 (Hall site, Library and Local Government Purposes).—Lot No. 49. (1r.) (Plan Norseman Townsite.) (Reserve 3411 (Mechanics' Institute) is hereby cancelled, vide section 4 of the Reserves Act, 1939.

940/36.

SWAN (Marmion).—No. 22132 (Townsite).—Bounded by lines commencing at the south-eastern corner of Swan Location 1472 and extending 180deg. 6min. 41 chains 41 6/10 links to the northern side of road No. 246; thence 270deg. 18min. 3 chains 49 6/10 links, 252deg. 7min. 5 chains 26 5/10 links, and 270deg. 7min. 27 chains 40 2/10 links along said side of road to the eastern boundary of Location 1162; thence 0deg. 7min. 10 chains 52 7/10 links to the north-eastern corner of the latter location; thence 270deg. 6min. 9 chains 70 3/10 links to the eastern side of The Esplanade; thence 350deg. 15min. 12 chains 18 1/10 links, 0deg. 37min. 3 chains 66 links, and 344deg. 58min. 17 chains 44 9/10 links along said side of The Esplanade to the south-western corner of said Location 1472; thence 90deg. 6 min. 52 chains 20 6/10 links to the starting point; bearings are true or thereabouts, and distances more or less. (Diagram 60763; Plan 1A/40, A2.) (194a. 1r.) Reserve 8018 and Pastoral Lease 392/438 are hereby reduced.

2072/36.

PINJARRA.—No. 22134 (Rest Room—Country Women's Association).—Lot No. 34. (1r. 37p.) (Plan Pinjarra Townsite.)

11192/00.

PORT HEDLAND.—No. 22135 (Church Site—Roman Catholics).—Lot No. 33. (1r.) (Plan Port Hedland Townsite.) Reserve 21851, Lot 35 (Church Site—Roman Catholics) is hereby cancelled.

891/39.

CUBALLING.—No. 22136 (Drainage).—Lot No. 390. (14 3/10ths p.) (Diagram 60204; Plan Cuballing Townsite.)

474/40.

BUNBURY.—No. 22137 (Public Buildings).—Lot No. 226. (1a. 1r. 30.6p.) (Diagram 60698; Plan Bunbury Townsite.)

2665/32.

DRAKESBROOK.—No. 22138 (Public Buildings—Water Supply Office).—Lot No. 79. (1r. 29p.) (Plan Drakesbrook Townsite.) Reserve 20993 (Hall site—R.S.L.) is hereby cancelled.

427/34.

AVON (Toodyay).—No. 22143 (Public Cemetery).—Location 27007. (6a. 1r.) (Plan 27D/40, B3.)

358/40.

NORTHAMPTON.—No. 22144 (Recreation).—Lot No. 146. (4a. 2r. 10p.) (Plan Northampton Townsite.)

G. L. NEEDHAM,  
Under Secretary for Lands.

## RESERVES—CLASS "A."

Department of Lands and Surveys,  
Perth, 3rd April, 1940.

HIS Excellency the Lieutenant-Governor in Executive Council has been pleased to set apart as public Reserves the land described in the Schedule below for the purposes therein set forth and to classify same as of Class "A":—

1391/39.

AVON (near Erikin).—No. 22131 (Public Recreation).—Location No. 16453 (subject to survey). (About 910a.) (Plan 4/80, C3.)

4355/04.

SWAN (Claremont).—No. A22142 (Recreation).—Location Nos. 2112, 2511 and 3070. (3a. 1r. 14p.) (Plan Cottlesloe.) Reserve 9303 (Municipal Electric Light Station) is hereby cancelled.

G. L. NEEDHAM,  
Under Secretary for Lands.

## CLASSIFICATION AS OF CLASS "A" OF RESERVE No. 680.

Department of Lands and Surveys,  
Corres. No. 2173/04. Perth, 3rd April, 1940.

HIS Excellency the Lieutenant-Governor in Executive Council has been pleased to approve, under section 31 of the Land Act, 1933-1939, of Reserve No. 680 (Water and Stopping Place), at Greenfields, being classified as of Class "A." (Plan 414C/4, F4.)

G. L. NEEDHAM,  
Under Secretary for Lands.

## CANCELLATION OF RESERVES.

Department of Lands and Surveys,  
Perth, 3rd April, 1940.

HIS Excellency the Lieutenant-Governor in Executive Council has been pleased to approve, under section 37 of the Land Act, 1933-1939, of the cancellation of the following Reserves at Trafalgar:—

Corres. No. 8679/00:—No. 7522 (Recreation), Lot 355, in the Trafalgar Townsite. (Plan Trafalgar Townsite.)

Corres. No. 8679/00:—No. 7410 (School Site), Lots 356 and 430, and Reserve No. 8094 (Park), Lot 486, in the Trafalgar Townsite. (Plan Trafalgar Townsite.)

G. L. NEEDHAM,  
Under Secretary for Lands.

## AMENDMENT OF AREAS AND BOUNDARIES OF RESERVES.

Department of Lands and Surveys,  
Perth, 3rd April, 1940.

HIS Excellency the Lieutenant-Governor in Executive Council has been pleased to approve of the areas and boundaries of the following Reserves being amended as described in the Schedules below, for the purposes therein set forth; the areas and boundaries previously published in the *Government Gazette* being hereby cancelled:—

2560/26.

KELLERBERRIN.—No. 12245 (Greater Sports Ground).—Lots 260 and 327. (about 40a. 3r.) (Plan Kellerberrin Townsite.)

1428/04.

CANNING (Woodlupine Brook).—No. 17098 (Timber).—Locations 624 and 1019. (245a.) (Plan 1C/40, D4.) Reserve 21965 (Quarry—Sand Pit) is hereby cancelled.

4196/25.

AVON.—No. 19128 (Timber—Mallet).—Locations 19648, 19882, and 26015. (About 1,448a.) (Plans 343D/40, A4, and 378A/40, A1.)

6616/97.

WAGIN.—No. 20595 (Aerial Landing Ground).—Lot 920. (247a. 2r. 33p.) (Plan Wagin Sheets 2 & 1.)

1670/34.

MULLEWA.—No. 21275 (Hall Site).—Lot Nos. 71, 152, and 182. (3r. 35p.) (Plan Mullewa Townsite.) Reserve 2844 (School Site) is hereby reduced.

89/38.

MERREDIN.—No. 21925 (Natives).—Lot No. 706. (2a.) (Diagram 58908; Plan Merredin Townsite.)

G. L. NEEDHAM,  
Under Secretary for Lands.

## CHANGE OF PURPOSE OF RESERVES.

Department of Lands and Surveys,  
Perth, 3rd April, 1940.

HIS Excellency the Lieutenant-Governor in Executive Council has been pleased to approve, under section 37 of the Land Act, 1933-1939, of the purpose of the following Reserves being changed:—

Corres. No. 5350/10; Manjimup:—No. 12708 (Manjimup Lot 45) from "Water" to "Recreation (Swimming Pool)." (Plan Manjimup Townsite.)

Corres. No. 1454/24; Wellard:—No. 18657 (Wellard Lot 34) from "Hospital Site" to "Public Utility." (Plan Wellard Townsite.)

Corres. No. 1670/34; Mullewa:—No. 21275 (Mullewa Lots 71, 152 and 182) from "Hall Site" to "Public Hall Site and Local Governing Purposes." (Plan Mullewa Townsite.)

G. L. NEEDHAM,  
Under Secretary for Lands.

## PARKS AND RESERVES ACT, 1895.

Appointment of Board—Northcliffe Recreation Ground.

Department of Lands and Surveys,  
Corres. No. 3114/24. Perth, 3rd April, 1940.

HIS Excellency the Lieutenant-Governor in Executive Council has been pleased to appoint, under the provisions of the above Act Messrs. J. Flanagan, T. Platten, J. Bashford, E. Leaver, G. Ladhams, W. Tonkinson, and R. Cave as a Board to control and manage the Northcliffe Recreation Ground (Reserve No. 18775), in lieu of the previous Board appointed.

G. L. NEEDHAM,  
Under Secretary for Lands.

## FORFEITURES.

THE undermentioned Leases have been cancelled under section 32 of the Land Act, 1933-1939, for non-payment of rent or other reasons:—

Name,	Lease No.,	District,	Reason,	Corres. No.,	Plan.
Bock, R. D.;	347/631;	Nelson	2579;	£3 17s. 2d.;	
	2538/34;	415C/40,	E3.		
Bradley, R.;	348/861;	Roe	1611;	£2 7s. 9d.;	1225/38;
	389/80,	CD2 & 3.			
Brimson, W. R.;	22946/68;	Roe	253;	£44 5s. 6d.;	
	1742/28;	6/80,	A4.		
Dungey, T. A.;	18991/68;	Kojonup	8068;	£145 7s. 10d.;	
	4735/24;	437D/40,	A & B3.		
Dungey, T. A.;	24457/74;	Kojonup	8416;	abandoned;	
	1305/25;	437D/40,	A & B3.		
Greenhalgh, W. L.;	338/2173;	Norseman	Lot 723;	£5 8s. 0d.;	1616/39;
	1616/39;	Norseman	Townsite.		
Grylls, J. M.;	68/2298;	Ninghan	2901;	£193 8s. 0d.;	
	1173/30;	88/80,	B4.		
Hills, R. M.;	348/758;	Avon	17667;	£3 6s. 9d.;	
	2084/37;	377/80,	E2 & 3.		
Hills, R. M.;	347/1624;	Avon	19820;	£2 10s. 8d.	
	2083/37;	377/80,	E1 & 2.		
Lacey, E. H.;	74/1091;	Ninghan	3399;	non-compliance	
	with conditions:	3334/30;	66/80,	F1 & 2.	
Leevers, J. C.;	41066/55;	Avon	22808;	£110 12s. 6d.;	
	3955/24;	5/80,	E4.		
Leevers, J. C.;	24203/74;	Avon	22809;	abandoned;	
	3956/24;	5/80,	E4.		
MacPherson, J.;	348/790;	Wellington	4224;	£1 10s.	
	0d.;	104/38;	383D/40,	B & C3.	
Tonkin, M. G. L.;	68/3711;	Murray	1375;	£2 1s. 4d.;	
	2573/31;	380B/40,	D1.		
Veasey, A. A.;	38146/55;	Avon	15966;	£176 19s. 1d.;	
	3131/20;	54/80,	E2 & 3.		

G. L. NEEDHAM,  
Under Secretary for Lands.

## LOTS OPEN FOR SALE.

Department of Lands and Surveys,  
Perth, 3rd April, 1940.

It is hereby notified, for general information, that the undermentioned lots are now open for sale, under the conditions specified, by public auction, as provided by the Land Act, 1933-1939, at the following upset prices:—

Applications to be lodged at Albany.

4084/12, Vol. 2.

ALBANY, Town, 664 (1a. Or. 39p.), £45; 579, £18; 622 and 863, £12 each; 844 to 862, inclusive, £10 each; Suburban for cultivation, Sub. 337 and Sub. 338 (5a. each), £10 each.

Applications to be lodged at Kalgoorlie.

4777/01.

BOULDER, Town, 799 (1r.), Dart street, £15; Reserve 7775 (Baptist Church) is hereby cancelled.

2034/17, Vol. 4.

BOULDER, Town, 838 (York street), £14; 467 (Burt street), £12 10s.; 537 (Richardson street), 773 (Evans street), and 2443 (Lane street), £10 each.

6087/08.

BOULDER, Town, 2720 (Lane street), £20; 2716, 2717, 2718, and 2719 (Lane street), £15 each; 2714, 2722 (Frank street), and 2721 (Oswald street), £12 10s. each; Lot 2715 is hereby set apart as Reserve 22145 (Excepted from Sale) and Reserve 5310 (Mining) is hereby cancelled.

301/95, Vol. 2.

NORSEMAN, Town, 152 (1r.), £12 10s.; Reserve 3323 (Public Utility) is hereby cancelled.

6330/96.

NORSEMAN, Town, 319 (1r.), £12 10s.; Reserve 4053 (Public Utility) is hereby reduced.

Applications to be lodged at Narrogin.

891/39.

CUBALLING, Town, 386 (2r. 1 2/10th p.), £8.

9395/12.

TOOLIBIN, Suburban for cultivation, 74 (5a. 3r. 22p.), 75 (5a. 1r. 36p.), 76 (5a. Or. 27p.), and 77 (5a. Or. 29p.), £8 each.

Applications to be lodged at Northam.

1144/03.

BEECHINA, Suburban for cultivation, 29 and 30 (22a. 3r. 32p. each), £20 each.

Applications to be lodged at Perth.

1184/11.

CANNING (Victoria Park), Town, 1088 (5a.), Albany road, £1,000; Location 1088 is hereby set apart under section 10 of the Land Act, 1933-1939, as Suburban Lands; Reserve 13269 (School Site) is hereby cancelled.

675/99.

COOLUP, Suburban for cultivation, 40 (5a. 2r.), £12 10s.; 41, (5a. 2r.), £11; Reserve 6533 (Public Utility) is hereby cancelled.

940/36.

MARMION, Town, 18, 20, and 30, £100 each; 45, 96, and 98, £80 each; 19, 31, 32, 33, 34, 35, 36, 37, 38, 39, 40, 41, 42, 43, 44, and 75, £70 each; 29, 46, 60, 62, 74, and 97, £60 each; 8 and 85, £50 each; 9, 25, 26, 27, 28, 47, 48, 49, 50, 51, 52, 53, 54, 55, 56, 57, 58, 59, 63, 64, 65, 66, and 86, £40 each; 1, 2, 3, 4, 5, 6, 7, 10, 11, 12, 13, 15, 16, 17, 21, 22, 23, 67, 87, 88, 89, 90, 91, 92, 93, 94, 99, and 100, £30 each; 70, 71, 76, 77, 78, 79, 80, 81, 82, 83, and 84, £25 each; Lots 14, 24, 68, 69, and 95 are hereby set apart as Reserve 22133 (Excepted from Sale).

2582/30.

PINJARRA, Town, 121 to 130, inclusive (3r. 4p. each), £10 each; Reserve 6122 (Public Utility) is hereby cancelled.

1392/38.

SWAN, Town, 4445 (The Boulevard, Mt. Hawthorn), £60; the location is hereby set apart under section 10 of the Land Act, 1933-1939, as "Suburban Lands."

Plans showing the arrangement of the lots referred to are now obtainable at this office and the offices of the various Government Land Agents.

G. L. NEEDHAM,  
Under Secretary for Lands.

## GOVERNMENT LAND SALES.

THE undermentioned allotments of land will be offered for sale at public auction on the dates and at the places specified below, under the provisions of the Land Act, 1933-1939, and its regulations:—

## BUNBURY.

10th April, 1940, at 3.30 p.m., at the District Lands Office—

‡Cookernup—Town 3, 1a. Or. 3p., £12.

## GERALDTON.

10th April, 1940, at 3.15 p.m., at the District Lands Office—

‡Denison—Town 73, 35.2p., £10.

## REEDY.

10th April, 1940, at 2.30 p.m., at Reedy—

Reedy—Town 50, 39.1p., £30; 20, 49, 61, 1r. each, £20 each; 47, 80, 1r. each, £15 each; 110, 121, 137, 170, 171, 175, 1r. each, £12 10s. each; §147, 1r. 3.6p., £12 10s.

## SOUTHERN CROSS.

10th April, 1940, at 3 p.m., at the District Lands Office—

‡Mount Palmer—Town 183, 39.1p., £12 10s.

Westonia—Town 54, 1r., £12 10s.; 335, 1r., £10.

## ALBANY.

11th April, 1940, at 2.30 p.m., at the Court House—

‡Albany—Sub. 282, 2r. 28p., £10; Sub. 327 and 338, 5a. each, £10 each.

## NORSEMAN.

11th April, 1940, at 11 a.m., at the Mining Registrar's Office—

Norseman—Town 152, 319, 1r. each, £12 10s. each; 335, 1r., £10; 411, 418, 1r. 1p. each, £15 each; 413, 414, 415, 416, 417, 610, 1r. each, £12 each.

## BRUCE ROCK.

12th April, 1940, at 3 p.m., at the Agricultural Bank—

‡Bruce Rock—Town 82, 1r., £30.

## LAWLERS.

12th April, 1940, at 2 p.m., at the Mining Registrar's Office—

‡Agnew—Town 48, 39.1p., £12 10s.

## PERTH.

12th April, 1940, at 11 a.m., at the Department of Lands and Surveys—

‡Rockingham—Town 329, 330, 331, 35p. each, £12 each.

‡Coolup—\*40, 5a. 2r., £12 10s.; 41, 5a. 2r., £11.

## KALGOORLIE.

16th April, 1940, at 2 p.m., at the District Lands Office—

‡Kalgoorlie—Town (Lewis street) 1810, 1r., £12; (Killarney street) 3020, 1r., £15.

‡Flannans Sub. Area (Killarney street) 1F, 1r., £12.

‡Boulder—Town (Johnston street) 739, 1r., £10; (Evans street) 771, 1r., £10; (Clancy street) 2472, 20p., £10.

Somerville Suburban Area—\*37, 2a. 2r. 13p., £12 10s.; \*38, 4a. 2r. 13p., £10.

## ONSLOW.

17th April, 1940, at 2 p.m., at the Court House—

‡Onslow—Town 307, 1r., £50; 308, 39.1p., £60.

## COOLGARDIE.

19th April, 1940, at 11 a.m., at the Mining Registrar's Office—

‡Coolgardie—Town 1312, 27p., £12 10s.; 1561, 1r., £12 10s.

## PERTH.

19th April, 1940, at 11 a.m., at the Department of Lands and Surveys—

‡Beechina—\*29, 30, 22a. 3r. 32p. each, £20 each.

## PERTH.

24th April, 1940, at 11 a.m., at the Department of Lands and Surveys—

Canning (Albany road, Victoria Park)—Town 1088, 5a., £1,000.

Swan (The Boulevard, Mount Hawthorn)—Town 4445, 18.7p., £60.

Marmion (near Waterman's Bay)—Town 30, 1r. 3.1p., £100, 31, 28.3p., £70, 32, 30.6p., £70; 33, 33p., £70; 34, 35.3p., £70; 35 to 44, inclusive, 36p. each, £70 each; 45, 1r. 1.5p., £80.

\*Suburban for cultivation.

†Subject to leasehold conditions only and that the lessee shall not be entitled to convert the lot to fee simple at any future date.

‡The provision of clause 22 of the regulations for the sale or leasing of Town and Suburban lands at auction shall not apply at the sale of these lots.

§Subject to payment of £100 for improvements, if purchased by other than the owner thereof.

All improvements on the land offered for sale are the property of the Crown, and shall be paid for as the Minister may direct, whose valuation shall be final and binding on the purchaser.

Plans and further particulars of these sales may be obtained at this Office. Land sold to a depth of 200 feet below the natural surface, except in mining districts, where it is granted to a depth of 40 feet or 20 feet only.

G. L. NEEDHAM,  
Under Secretary for Lands.

## LOT OPEN FOR LEASING.

Department of Lands and Surveys,  
Perth, 3rd April, 1940.

IT is hereby notified, for general information, that the undermentioned lot is now open for leasing, under the conditions specified, by public auction, as provided by the Land Act, 1933-1939, at the following capital unimproved value:—

Applications to be lodged at Perth.  
671/36.

YOUANMI, Town, 336, £12 10s.; subject to payment for improvements, if purchased by other than the owner of same.

A plan showing the arrangement of the lot referred to is now obtainable at this office and the offices of the various Government Land Agents.

G. L. NEEDHAM,  
Under Secretary for Lands.

## APPLICATIONS FOR LEASING PORTION OF RESERVE No. 11267.

Perth Land Agency.

Grazing Purposes.

Section 32 of the Land Act, 1933-1939.

Department of Lands and Surveys,  
Corres. No. 7644/07. Perth, 3rd April, 1940.

APPLICATIONS for the leasing of the land comprised within portion of Reserve No. 11267 (situated near Sandy Soak), containing about 4,500 acres, are invited.

The above land will be available for leasing for grazing purposes under section 32 of the Land Act, 1933-1939, for a term of five years.

Applications for the above, accompanied by one year's rent (the amount being fixed at the rate of three pounds per annum), indorsed "Application for portion of Reserve No. 11267, shown on Public Plan 43/300," and addressed "Under Secretary for Lands," must be lodged at the Lands Office, Perth, on or before Wednesday, 24th April, 1940.

All applications lodged on or before that date will be treated as having been received on that date. (Plan 43/300.)

G. L. NEEDHAM,  
Under Secretary for Lands.

## Schedule.

That portion of Reserve No. 11267 situate north of a line in production east of the south boundary of Pastoral Lease 395/532.

## TENDERS FOR LEASING RESERVE No. 19379.

Perth Land Agency.

Grazing Purposes.

Section 32 of the Land Act, 1933-1939.

Department of Lands and Surveys,  
Corres. No. 1388/26. Perth, 20th March, 1940.

TENDERS for the leasing of the land comprised within Reserve No. 19379 (Dampawah Experimental Paddock), situated at Dampawah, containing about 10,000 acres, are invited.

The above reserve (excluding stock and plant) will be available for leasing under section 32 of the Land Act, 1933-1939, for a term of five years.

The lease will be granted subject to the conditions that the lessee shall undertake to maintain the improvements in good order and to prevent the introduction of noxious weeds and that the lessee shall take over approximately 100 tons of hay, which is at present on the property, at valuation.

Tenders for the above, accompanied by one year's rent (the minimum amount being fixed at the rate of £100 per annum), indorsed "Tender for Reserve No. 19379 (Dampawah Experimental Farm), shown on Public Plan 121/80, C.1 and 2," and addressed "Under Secretary for Lands," must be lodged at the Lands Office, Perth, on or before Wednesday, the 10th April, 1940.

All Tenders lodged on or before that date will be treated as having been received on that date.

The highest or any tender will not necessarily be accepted. (Plan 121/80 C.1 and 2.)

(Sgd.) G. L. NEEDHAM,  
Under Secretary for Lands.

## APPLICATIONS FOR LEASING PORTION OF RESERVE No. 9297.

Kalgoorlie Land Agency.

Gardening and Poultry Purposes.

Section 32 of the Land Act, 1933-1939.

Department of Lands and Surveys,  
Corres. No. 2034/17, Vol. 4. Perth, 3rd April, 1940.

APPLICATIONS for the leasing of the land comprised within Boulder Lots 2648, 2649, 2650, and 2651 (portion of Reserve No. 9297), situated in Norman street, containing about 4 acres 1 rood each, are invited.

The above lots will be available for leasing under section 32 of the Land Act, 1933-1939, for a term of ten years. No compensation will be paid for improvements effected at the expiration of the lease.

Applications for the above, accompanied by one year's rent (the amount being fixed at the rate of one pound ten shillings per annum), indorsed "Applications for Portion of Reserve 9297, shown on Public Plan Boulder, Sheet 1," and addressed "Under Secretary for Lands," must be lodged at the Lands Office, Kalgoorlie, on or before Wednesday, the 24th April, 1940.

All applications lodged on or before that date will be treated as having been received on that date. (Plan Boulder, Sheet 1.)

G. L. NEEDHAM,  
Under Secretary for Lands.

## LAND OPEN FOR PASTORAL LEASING

Under Part VI. of the Land Act, 1933-1939.

IT is hereby notified that the land described hereunder will be available for general selection under Part VI. of the Land Act, 1933-1939, on and after the date specified:—

WEDNESDAY, 10th APRIL, 1940.

PERTH LAND AGENCY.

Eastern Division.

Ularring District (near Lake Barlee).

Corres. 2354/36. (Plan 35/300.)

That area of unsurveyed land, containing about 75,500 acres, being J. Howells's forfeited Lease No. 395/809; subject to payment for improvements,

WEDNESDAY, 24th APRIL, 1940.

PERTH LAND AGENCY.

North-West Division.

Hardey District (east of the junction of Telfer and Hay Rivers).

Corr. 12451/11. (Plan 93/300.)

That area of unsurveyed land, containing about 36,673 acres, being W. J. Peake's forfeited Pastoral Lease No. 394/934; subject to payment for improvements.

G. L. NEEDHAM,  
Under Secretary for Lands.

LAND OPEN FOR SELECTION.

IT is hereby notified, for general information, that the areas scheduled hereunder are available for selection under Part V. of the Land Act, 1933-1939, and the regulations appertaining thereto, subject to the provisions of the said Act.

Applications must be lodged at the Land Agency Office as specified hereunder not later than the date specified, but may be lodged before such date if so desired.

All applications lodged on or before such date will be treated as having been received on the closing day, and if there are more applicants than one for any block, the application to be granted will be determined by the Land Board. Should any lands remain unselected such will continue available until applied for or otherwise dealt with.

If a Land Board sitting becomes necessary, the applicants for the blocks will be duly notified of the date, time, and place of the meeting of the Board, and there shall be an interval of at least three days between the closing date and the sitting of the Board.

If an applicant wishes to appear before the Land Board in person he may apply to the Head Office or to the Clerk in Charge of any of the District or Branch Land Offices for a certificate to the Railway Department which, on presentation at the nearest Railway Station will entitle him to a Return Ticket, at Excursion Rates, to the place where the Board will sit, available for seven days from the date of issue.

The selector of a Homestead Farm from any location must take the balance thereof, if any, under Conditional Purchase.

All marketable timber, including sandalwood and mallet, is reserved to the Crown, subject to the provisions of clause 18 of the regulations.

SCHEDULE.

WEDNESDAY, 10th APRIL, 1940.

KATANNING LAND AGENCY.

Kojonup District (near Nowerellup).

Corr. No. 1690/32. (Plan 407/80, A4.)

Location 8383, containing 543a. 2r. 37p., at 3s. per acre; classification page 5 of 1690/32; and Location 8384, containing 299a. 2r. 27p., at 2s. 6d. per acre; classification page 5 of 1689/32; subject to the poison being eradicated to the satisfaction of the Minister for Lands before the Crown grant will issue and to exemption from road rates for two years from date of approval of application; being P. J. Quartermaine's forfeited Leases 68/3731 and 68/3730.

NORTHAM LAND AGENCY.

Avon District (about seven miles south-east of Wadderin).

Corr. No. 346/36. (Plan 5/80, D4.)

Location 19304, containing 839a., and Location 19308, containing 556a., at 8s. 6d. per acre respectively; subject to Agricultural Bank, Industries Assistance Board, and wire netting indebtedness, and to a Cropping lease which expires on the 28th February, 1941; being M. Suffren's cancelled application.

Ninghan District (about 3½ miles west of Kulja).

Corr. No. 5057/26. (Plan 65/80, C2 & 3.)

Location 2555, containing 289a. 0r. 9p., at 4s. 3d. per acre; classification page 11 of 5057/26; Location 265, containing 840a. 2r. 18p., at 6s. 6d. per acre; classification page 3 of 28/39; and Location 2636, containing 528a. 3r. 10p., at 5s. 7d. per acre; classification

page 7 of 3279/27; subject to Agricultural Bank and Minister for Lands' indebtedness and to a cropping lease expiring 28/2/1941; being H. E. Knapp's forfeited Leases 21942/68, 41225/55, and 23008/68.

PERTH LAND AGENCY.

Peel Estate (about 1½ miles north-east of Karnup).

Open under Part V. of the Land Act, 1933-1939.

Corres. No. 65/40. (Plan 341D/40.)

Lot 160, containing 123a. 3r. 37p.; purchase money—£101 9s.; first half-year's instalment as deposit—£2; half-yearly instalments over 29½ years, including principal and interest:—to civilians, at 5 per cent. p.a.—£3 5s. 4d.; to returned soldiers, at 4½ per cent. p.a.—£3 1s. 5d.; subject to the conditions applying to this estate. This cancels the previous *Government Gazette* notice relating to this lot.

Peel Estate (about 4½ miles west of Serpentine).

Open under Part V. of the Land Act, 1933-39.

Corr. 473/36. (Plan 341/40, C4.)

Lot 368, containing 114a. 2r. 25p.; purchase money—£325; first half-year's instalment as deposit—£2; half-yearly instalments over 29½ years, including principal and interest:—to civilians, at 5 per cent. p.a.—£10 11s. 1d.; to returned soldiers, at 4½ per cent. p.a.—£9 19s. 7d.; subject to the conditions applying to this estate; being F. J. Smith's forfeited Lease 347/1011.

Swan District (about 2½ miles north of Mt. Helena).

Corr. No. 2331/37. (Plan 1BC/20.)

Location 2730, containing 60a. 0r. 9p., at 17s. 6d. per acre; classification page 29 of 9805/13; subject to timber conditions and to exemption from road rates for two years from date of approval of application; being H. L. Pratt's forfeited Lease 365/604.

SALMON GUMS LAND AGENCY.

Fitzgerald District (about 2½ miles south-west of Red Lake).

Corr. No. 462/24. (Plans 402/80, B & C1; 392/80, B & C4.)

Locations 40 and 158, containing 1,000a., at 4s. 3d. per acre; classification page 17 of 6966/10; subject to exemption from road rates for two years from date of approval of application; being C. A. Hamdorf's forfeited Leases 40701/55 and 23869/74.

Fitzgerald District (about four miles south-west of Dowak).

Corr. No. 4044/22. (Plan 392/80, A2.)

Location 294, containing 1,000a. 0r. 20p., at 5s. 9d. per acre; classification page 19 of 2605/33; subject to Agricultural Bank indebtedness. This cancels the previous *Government Gazette* notice relating to this location.

Fitzgerald District (about 7½ miles north-west of Dowak).

Corr. No. 1632/29. (Plans 371/80, A4; 392/80, A1.)

Location 561, containing 1,000a. 0r. 21p., at 5s. 9d. per acre; classification page 27 of 3275/22; subject to exemption from road rates for two years from date of approval of application and to mining conditions; being H. L. Green's forfeited Lease 55/1627.

SOUTHERN CROSS LAND AGENCY.

Yilgarn District (about 10 miles east of Bonnie Rock).

Corr. No. 4874/28. (Plans 67/80, C & D3 & 4.)

Location 1220, containing 1,873a. 2r. 31p., at 7s. 6d. per acre; classification page 11 of 1656/28; subject to Agricultural Bank and Industries Assistance Board indebtedness and to mining conditions; being S. J. Tebutt's forfeited Lease 55/1341.

WAGIN LAND AGENCY.

Roe District (about 3½ miles south-east of Buniche).

Corr. No. 224/24. (Plans 388/80, A3; 387/80, F2.)

Location 549, containing 2,697a. 1r. 32p., at 4s. 6d. per acre; classification page 27 of 6226/22; subject to exemption from road rates for two years from date of approval of application; being J. Keighley's forfeited Lease 17594/68.



**THURSDAY, 11th APRIL, 1940.****BRIDGETOWN LAND AGENCY.**

Sussex District (about three miles north-east of Margaret River).

Corr. No. 253/35. (Plan 440A/40, B1.)

Location 2513, containing 234a. 2r. 29p., at 9s. per acre; classification page 15 of 5065/30; subject to timber conditions, to payment for improvements, and to exemption from road rates for two years from date of approval of application; being A. D. C. McQueen's forfeited Lease 365/445.

**WEDNESDAY, 17th APRIL, 1940.****NORTHAM LAND AGENCY.**

Avon District (near Tammin).

Corr. No. 1900/39. (Plan 26C/40, F4.)

Locations 20535 and 20536, containing 397a. 2r. 25p., at 9s. per acre; classification pages 48 and 49 of 93/12; subject to Agricultural Bank indebtedness; being B. W. McBean's cancelled application.

**WEDNESDAY, 24th APRIL, 1940.****ALBANY LAND AGENCY.**

Plantagenet District (near Bolganup).

Corr. No. 8711/12. (Plan 451/80, D1.)

The unsurveyed area, containing about 340 acres, bounded on the northward by Road No. 9257, on the east by Locations 982 and 85 and Porongurup Estate Lot 18, on the south by Lots 16 and 15, on the west by Location 966, a line in prolongation south of the east boundary of Location 5610, the said Location 5610 and Location 4798; available subject to survey, classification, and pricing.

Plantagenet District (near Waychinicup River).

Corr. No. 4589/21. (Plans 450/80, A2 & A & B3.)

Loc. No.	Area.	Remarks.
	a. r. p.	
2352	100 0 0	Class. page 8 of File 3066/12.
3070	160 0 0	Class. page 3 of File 8970/10.
3105	160 0 0	Class. page 19a of File 4589/21.
3245	160 0 0	Class. page 12a of File 7596/11.
3266	159 1 0	Class. page 9 of File 9295/11.
3399	160 0 0	Class. page 5 of File 284/12.
3489	160 0 0	Class. page 4 of File 5658/12.
3578	345 0 0	Class. page 11 of File 211/13.
3579	160 0 0	Class. page 19c of File 4589/21.
3580	340 2 0	Class. page 19b of File 4589/21.
3590	160 0 0	Class. page 3 of File 764/13.
3591	332 0 0	Class. page 19 of File 763/13.
3784	160 0 0	Class. page 3 of File 2176/14.

Subject to pricing and to the right of the Crown to enter upon any of the above locations to construct and maintain any necessary drains.

Torbay Agricultural Area (adjoining Kronkup).

Corr. No. 1460/07. (Plan 457A/40, A1.)

Location 88, containing 42a. 1r., at 10s. per acre, excluding survey fee and improvements; classification page 66a of File 1460/07.

**BEVERLEY LAND AGENCY.**

Avon District (about nine miles south-east of Corrigin).

Corr. No. 5098/10. (Plan 344/80, D & E4.)

Location 13643, containing about 44a.; subject to survey, classification, and pricing; Reserve 12901 (Gravel) is hereby cancelled.

Avon District (near Malcurring).

Corr. No. 5170/11. (Plan 342B/40, E & F1.)

Location 17357, containing 95a. 3r.; available subject to classification and pricing; Reserve 13401 (Camping) is hereby cancelled.

**BUNBURY LAND AGENCY.**

Boyanup A.A. (about six miles south of Bunbury).

Corr. No. 1413/35. (Plan 411D/40, A4.)

Location 165, containing 199a., at 7s. per acre; classification page 27 of File 1465/23; subject to timber conditions and to exemption from road rates for two years from date of approval of application; being G. W. Ryall's forfeited Lease 365/462.

**GERALDTON LAND AGENCY.**

Victoria District (about 12 miles north of Mullewa).

Corr. No. 4175/24. (Plan 161/80, D4.)

Location 4159, containing 2,001a. 0r. 14p., at 5s. 3d. per acre; also Locations 5567, 5568, and 6344, containing 4,374a., at 5s. 6d. per acre; classifications page 77 of File 1415/26; subject to Agricultural Bank indebtedness; being J. C. and F. Cant's forfeited Leases 18331/68 and 20748/68.

Victoria District (about 11 miles north-east of Canna).

Corr. No. 4764/26. (Plan 128/80, C & D1.)

Locations 8376 and 8915, containing 1,066a. 3r., at 4s. 3d. per acre; classification page 81 of File 4764/26; subject to Agricultural Bank and Industries Assistance Board indebtedness. This cancels the previous *Government Gazette* notice relating to these locations.

Victoria District (about four miles south-west of Pindar).

Corr. No. 5266/27. (Plans 156B/40, F2; 155/80, A2.)

Location 8793, containing 2,384a. 0r. 37p., at 3s. per acre; classification page 6 of File 5266/27; subject to payment for improvements, if any. This cancels the previous *Government Gazette* notice relating to this location.

**NARROGIN LAND AGENCY.**

Roe District (near Lake Varley).

Corr. No. 924/29. (Plan 375/80, E3 & 4.)

Location 1413, containing 2,507a. 0r. 4p., at 4s. per acre, including survey fee.

**NORTHAM LAND AGENCY.**

Avon District (near Durbelling).

Corr. No. 8797/09. (Plan 3C/40, D4.)

Location 27008, containing 4a. 0r. 3p., at 7s. per acre, including survey fee; available to adjoining holders only; Reserve 12406 (School Site) is hereby cancelled.

**PERTH LAND AGENCY.**

Cockburn Sound District (near Jarrahdale).

Corr. No. 466/39. (Plan 341C/40, E3.)

Location 888, containing 3r. 38.4p.; purchase price—£10, including survey fee; available to adjoining holders only; subject to the usual timber reservation conditions; classification page 10 of File 466/39.

Cockburn Sound District (about three miles northward of Jarrahdale).

Corr. No. 947/39. (Plan 341C/40, E3.)

Location 889, containing 3r. 38.2p.; purchase price—£4, including survey fee; available to adjoining holders only; subject to the usual timber reservation conditions; classification on page 16 of File 947/39.

Murray District (near Nine-Mile Lake).

Corr. No. 2274/39. (Plan 380D/40, B4.)

That portion of Location 1013, containing about 145 acres, bounded by lines commencing at a point on the north boundary of Location 980 situate about 35 chains from its north-west corner and extending north to the southern side of Road No. 3701; thence eastwards along said southern side of road to the western side of a one chain road; thence southwards along said western side of road to the north boundary of Location 980 aforesaid; thence west along said north boundary to the starting point; available subject to survey, classification, and pricing.

Murray District (near Big Lake).

Corr. No. 2856/17. (Plan 380D/40, A & B3 & 4.)

Location 1016, containing 918a. 0r. 27p., at 6s. per acre; classification page 6 of File 2856/17.

Murray District (near Dwellingup).

Open under Part V, sec. 54.

Corr. No. 1084/39. (Plan 380C/20.)

Location 1122, containing 14a. 3r. 17p., at £3 per acre; available to adjoining holders only.

Wellington District (about four miles west of Yalup Brook).

Corr. No. 2217/39. (Plan 383A/40, B2.)

Location 937, containing about 440a.; subject to survey, classification, pricing and to the exclusion of necessary drains and roads and the usual timber reservation conditions.

#### SALMON GUMS LAND AGENCY.

Fitzgerald District (about 11 miles north-east of Red Lake).

Corr. No. 1510/27. (Plan 392/80, E4.)

Locations 624 and 866, containing 924a. 1r. 26p., at 5s. 9d. per acre; classification page 26 of File 3760/23; subject to Agricultural Bank indebtedness; being J. G. Hughes' forfeited Lease 42315/55.

Fitzgerald District (about eight miles north-east of Kumarl).

Corr. No. 4894/28. (Plan 371/80, C3.)

Location 978, containing 1,005a. 2r., at 4s. 9d. per acre; classification page 24 of File 4894/28; subject to payment for improvements and to mining conditions; being G. Young's forfeited Lease 55/1181.

#### SOUTHERN CROSS LAND AGENCY.

Jilbadji District (about five miles south of Boddalin).

Corr. No. 1439/38. (Plans 24/80, F2, and 23/80, A2.)

Location 286, containing 2,440a. 0r. 21p., at 4s. per acre; classification page 21 of File 2831/30; subject to mining and timber conditions and exemption from road rates for two years from date of approval of application; being J. G. Behsman's forfeited Lease 347/2193.

#### WAGIN LAND AGENCY.

Williams District (near Wangeling Pool).

Corr. No. 2998/18. (Plan 409A/40, B1.)

The unsurveyed area, containing about 8½ acres, bounded by lines starting at the south-eastern corner of Location 4495 and extending southward along the western boundary of Location 12803 to the northern side of Road No. 2103; thence westward along said side of Road No. 2103 about 7 chains; thence northward to the southern boundary of Location 4495 aforesaid; thence eastward to the starting point; subject to survey, classification, and pricing; Reserve 1862 (Resting Place for Travellers and Stock) is hereby reduced.

FRIDAY, 26th APRIL, 1940.

#### BRIDGETOWN LAND AGENCY.

Brooklands Estate—Nelson District (near Balingup).

Open under Part V. of the Land Act, 1933-1939, as modified by Part VIII.

Corr. No. 180/40. (Plan 414C/40, D3 & 4.)

Locations 8138 and 8139, containing 267a. 0r. 34p.; purchase money—£768 6s.; half-yearly instalments first five years, interest only:—to returned soldiers, at 4½ per cent. p.a.—£17 5s. 9d.; to civilians, at 5 per cent. p.a.—£19 4s. 2d.; half-yearly instalments over the balance (35 years), including principal and interest:—to returned soldiers, at 4½ per cent. p.a.—£21 8s. 4d.; to civilians, at 5 per cent. p.a.—£22 15s. 8d.; subject to Agricultural Bank indebtedness, to the special conditions applying to this Estate, to timber conditions, and to the condition that these locations will only be approved to the applicant who satisfies the Land Board that he has the necessary capital and experience to successfully work the holding; being S. E. West's cancelled application.

Glenlea Estate—Nelson District (about eight miles south-east of Bridgetown).

Open under Part V. of the Land Act, 1933-1939, as modified by Part VIII.

Corr. 5782/19. (Plan 439B/40, F2.)

Location 8107, containing 106a. 1r. 4p.; purchase money—£908 13s.; half-yearly instalments first five years, interest only:—to returned soldiers, at 4½ per

cent. p.a.—£20 9s.; to civilians, at 5 per cent. p.a.—£22 14s. 4d.; half-yearly instalments over the balance (35 years), including principal and interest:—to returned soldiers, at 4½ per cent. p.a.—£25 6s. 8d.; to civilians, at 5 per cent. p.a.—£26 19s.; subject to Agricultural Bank indebtedness and to the condition that this location will only be approved to the applicant who satisfies the Land Board that he has the necessary capital and experience to successfully work the holding; being K. F. Zeeb's forfeited Lease 20/1339.

Nelson District (near Balingup).

Corr. No. 1322/35. (Plan 414C/40, D3.)

Location 6468, containing 25a. 0r. 9p., at 10s. per acre, excluding survey fee; available to adjoining holders only; subject to the usual timber conditions and to any necessary road provision and survey; classification page 26 of File 1322/35.

Nelson District (near Marrapigarup).

Corr. No. 2542/35. (Plan 443A/40, B1.)

Location 11282, containing 33a. 0r. 38p., at 13s. per acre, including survey fee; available to adjoining holders only; subject to the usual timber conditions; classification page 18 of File 2542/35.

WEDNESDAY, 15th MAY, 1940.

#### ALBANY LAND AGENCY.

Plantagenet District (near Cape Riche).

Corr. No. 8695/07. (Plans 446/80, E & F4; 450/80, E & F1.)

(a) The unsurveyed area, containing about 1,000 acres, bounded by lines starting at the north-eastern corner of Location 79 and extending west along the northern boundary of said location and its prolongation westward to the eastern boundary of Location 1761; thence north along said eastern boundary and west about 33 chains along part of its northern boundary; thence north about 140 chains and east to the western boundary of Class "A" Reserve 14943; thence south along the western boundaries of said reserve and Location 378 to the starting point.

(b) The unsurveyed area, containing about 2,000 acres, bounded by lines starting at the south-western corner of Location 8 and extending south along the eastern boundary of Location 3555 to its south-eastern corner; thence westward along a southern boundary of said Location 3555 and the southern boundary of Location 3 to the eastern boundary of Location 190; thence southward, westward, and northward along the eastern, southern, and western boundaries of said Location 190 to a southern boundary of Location 3555 aforesaid; thence west along said southern boundary and north along the westernmost boundary of said Location 3555 and the prolongation northward of said western boundary to the south-eastern corner of Location 1761; thence west about 57 chains along the southern boundary of the last-mentioned location and its prolongation westward; thence south to the shores of the Southern Ocean; thence easterly and north-easterly along the shores of the said Southern Ocean to the south-eastern boundary of Location 8 aforesaid; thence south-westward along said south-eastern boundary to the starting point; excluding a 10 chain strip along the coast.

Subject to survey, classification, and pricing, the payment of prescribed survey fee with application, and the provision of any necessary roads.

G. L. NEEDHAM,  
Under Secretary for Lands.

#### THE ROAD DISTRICTS ACT, 1919-1939.

WHEREAS the BUNBURY Road Board, by resolution passed at a meeting of the Board, held at Bunbury on or about the 4th day of July, 1936, resolved to open the road hereinafter described, that is to say:—

2683/97.

No. 48: Widening:—

(1) That portion of Reserve No. 21894 bounded by lines commencing at its south-western corner and extending (as shown on Diagram No. 59153) 349deg. 6min. 2 chains 85.2 links along part of the western boundary of said reserve; thence 127deg. 55min. 3 chains 79.3 links, through said reserve, and 259deg.

9min. 2 chains 49.8 links along the southern boundary of the said reserve to the starting point.

(2) That portion of Reserve No. 670 bounded by lines commencing on the western side of the present road about 4 chains 50 links from a northern corner of said reserve and extending (as shown on Diagram No. 59153) 79deg. 9min. 3 chains 4.4 links, 127deg. 55min. 3 chains 77.6 links, and 166deg. 56min. 7 chains 34 links along the said side of present road; thence 331deg. 22min. 4 chains 9.2 links and 313deg. 6min. 7 chains 76.5 links through the said reserve to the starting point. (Plan 411D/40, A3.)

WHEREAS the WILLIAMS Road Board, by resolution passed at a meeting of the Board, held at Williams on or about the 1st day of November, 1938, resolved to open the road hereinafter described, that is to say:—

1491/08.

No. 3415: Extension and addition:—A strip of land, one chain wide (widening in part, as shown on Diagram No. 60216), leaving the present road on the south boundary of Williams Location 2659 and extending east along part of the said boundary to a surveyed road at its south-east corner. (Plan 410B/40, F1.)

WHEREAS the MECKERING Road Board, by resolution passed at a meeting of the Board, held at Cunderdin on or about the 22nd day of February, 1939, resolved to open the road hereinafter described, that is to say:—

Corr. 7459/20.

No. 10007:—A strip of land, one chain wide (widening at its commencement, as shown on Diagram No. 58824 and on the southern boundary of location 11500), leaving a surveyed road at the south-eastern corner of Avon Location 11497 and extending north-westward along the southern boundaries of Locations 11497, 12699, 11500, 11531, 10904, and 11507 to a surveyed road at its south-western corner. (Plan 26B/40, A1.)

WHEREAS the DALWALLINU Road Board, by resolution passed at a meeting of the Board, held at Dalwallinu on or about the 22nd day of February, 1939, resolved to open the road hereinafter described, that is to say:—

7459/20.

No. 10009:—A strip of land, one chain wide (widening at the south-east corner of Victoria Location 8566 and the north-west corner of Location 7835, as shown on Diagram No. 58720), leaving a surveyed road at a north-west corner of Victoria Location 7835 and extending east along a north boundary of same; thence north along a west boundary of the said location and east along its north boundary to a surveyed road at its north-east corner. (Plan 89/80, A2.)

WHEREAS the MOUNT MARSHALL Road Board, by resolution passed at a meeting of the Board, held at Bencubbin on or about the 22nd day of February, 1939, resolved to open the road hereinafter described, that is to say:—

7459/20.

No. 10010:—A strip of land, one chain wide (widening at its terminus, as shown on Diagram No. 58692), leaving a surveyed road at the north-east corner of Avon Location 14270 and extending west along the north boundaries of Locations 14270, 21559, 21560, 14269, 21488, and 18851 to Road No. 3796 at its north-west corner.

2r. 4.8p. being resumed from Avon Location 18851. (Plan 55/80, B and C4.)

WHEREAS the WONGAN-BALLIDU Road Board, by resolution passed at a meeting of the Board, held at Wongan Hills on or about the 22nd day of February, 1939, resolved to open the road hereinafter described, that is to say:—

7459/20.

No. 10013:—A strip of land, one chain wide (widening by truncation at its commencement, as shown on Diagram No. 58750), leaving Road No. 4429 at the north-western corner of Ninghan Location 1737 and extending east along its north boundary and the north

boundaries of Locations 1735 and 1732 to a surveyed road at the latter's north-east corner. (Plans 57/80, F2 and 56/80, A2.)

WHEREAS the MERREDIN Road Board, by resolution passed at a meeting of the Board, held at Merredin on or about the 22nd day of February, 1939, resolved to open the road hereinafter described, that is to say:—

7459/20. Vol. 2.

No. 10030:—A strip of land, one chain wide (widening at its terminus, as shown on Diagram No. 58865), leaving a surveyed road at the north-east corner of Avon Location 19105 and extending south along the east boundaries of said location and location 19104 to a surveyed road at its south-east corner. (Plan 24/80, C4.)

And whereas His Excellency the Lieutenant-Governor, pursuant to section 17 of the Public Works Act, 1902, by notices published in the *Government Gazette*, declared that the said lands had been set apart, taken, or resumed for the purpose of the said roads, and that plans of the said lands might be inspected at the Department of Lands and Surveys, Perth.

And whereas the said Boards have caused a copy of the said notices to be served upon the owners and occupiers of the said lands resident within the State, or such of them as can with reasonable diligence be ascertained, either personally or by registered letter posted to their last-named places of abode.

And whereas the Lieutenant-Governor in Executive Council has confirmed the said resolutions, it is hereby notified that the lines of communication described above are roads within the meaning of the Road Districts Act, 1919-1939, subject to the provisions of the said Act.

Dated this 2nd day of April, 1940.

G. L. NEEDHAM,  
Under Secretary for Lands.

#### THE ROAD DISTRICTS ACT, 1919-1939.

##### Closure of Roads.

I, THE HON THE MINISTER FOR LANDS, being the owner of land over or along which portions of roads hereunder described pass, have applied to the Kalgoorlie Road Board to close the said portions of roads, viz:—

##### Kalgoorlie.

8679/00.

K. 281: (1) Portion of Sommers street passing along the north-eastern boundaries of Trafalgar Lots 410-417, inclusive, and 355, and the south-western boundary of Lot 486; from Short street at the northern corner of the first-mentioned lot to Imperial street at the southern corner of Lot 486 aforesaid;

(2) Portion of Treasure street passing along the south-eastern boundary of Lot 355 and the north-western boundary of Lot 486; from Cornwall street at the southern corner of the former lot to the northern corner of the latter lot.

(3) Portion of Duke street passing along the north-western boundary of Lot 355; from Cornwall street at its western corner to Sommers street at its northern corner.

(4) Portion of Waterloo street passing along the north-eastern boundaries of Lots 430 and 356; from Short street at the northern corner of the former lot to Duke street at the eastern corner of the latter lot. (Plan Trafalgar Townsite.)

G. L. NEEDHAM,  
for the Hon. the Minister for Lands.

I, William Reaper Hall, on behalf of the Kalgoorlie Road Board, hereby assent to the above application to close the roads therein described.

W. R. HALL,  
Chairman Kalgoorlie Road Board.

23rd February, 1940.

## TRANSFER OF LAND ACT, 1893.

Application 1607/1939.

TAKE notice that Alfred Alma Dixon of Hamilton Hill Fremantle Pensioner has made application to be registered under the Transfer of Land Act 1893 as the proprietor of an estate in fee simple in possession in the following parcel of land situate in the Cockburn Sound district and being

portion of Cockburn Sound Location 10 and being part of Lot 4 on Plan 2073 (Sheet 1) deposited in the Office of Titles containing 2 acres 2 roods 2 perches

Bounded on the north-west by a line forming the south-east boundary of another part of the said Lot 4 measuring 12 chains 8 links and by part of the south-east boundary of Lot 2 on the said Plan 2073 (Sheet 1) measuring 1 chain 21 links

On the south-east by a line forming north-west boundaries of Lots 3 and 5 on the said Plan 2073 (Sheet 1) measuring 13 chains 18 and six-tenths links

And on the south-west by lines forming a north-east boundary of Rockingham road measuring together 3 chains 7 and nine-tenths links

The land is more particularly defined on Diagram 10962 deposited in the Offices of Titles and thereon numbered Lot 2

And further take notice that all persons other than the applicant claiming to have any estate right title or interest in the above parcel of land and desiring to object to the said application are hereby required to lodge in this Office on or before the 4th July, 1940, a caveat forbidding the registration of the said Alfred Alma Dixon as such proprietor as aforesaid.

A. W. B. GLEADELL,  
Deputy Registrar of Titles.

Office of Titles, Perth.  
2nd day of April, 1940.

Villeneuve Smith & Keali, Solicitors, Perth, Solicitors for the applicant.

## TENDERS FOR PUBLIC WORKS.

Date of Notice.	Nature of Work.	Date and Time for Closing.	Where and when Conditions of Contract, etc., to be seen.
1940.		1940.	
Mar. 27	North Nangeenan School, Erection—Removal of Gatherer School (9045)	(2.30 p.m. on Tuesday) 16th April ... ..	Contractors' Room, Perth; Water Supply Office, Northam, and Court House, Merredin, on and after Tuesday, 2nd April, 1940.
Mar. 27	Waroona Irrigation District—New Offices (9046)	16th April ... ..	Contractors' Room, Perth, and Public Works Department, Bunbury, on and after Tuesday, the 2nd April, 1940.
April 2	Kent Street School—Sealing of Gravelled Areas (9047)	16th April ... ..	Contractors' Room, Perth, on and after 9th April, 1940.
April 3	Coorow School—Removal from Waddi Well (9048)	23rd April ... ..	Contractors' Room, Perth, and Public Works Department, Geraldton, on and after Tuesday, the 9th April, 1940.
April 4	Beria School—Additions (9049) ...	23rd April ... ..	Contractors' Room, Perth; Public Works Department, Kalgoorlie; and Clerk of Courts, Laverton, on and after Tuesday, the 9th April, 1940.

Tenders, together with the prescribed deposit, are to be addressed to "The Hon. the Minister for Works, Public Works Department, The Barracks, St. George's terrace, Perth," and must be indorsed "Tender." The lowest or any tender will not necessarily be accepted.

W. S. ANDREW,  
Under Secretary for Public Works.

## ROAD DISTRICTS ACT, 1919-1939.

Merredin Road Board—Amendment to By-laws.

P.W. 89/38.

BY-LAW No. 14, made by resolution of the Merredin Road Board on the 19th day of July, 1913, and published in the *Government Gazette* on the 23rd day of January, 1914, page 97, is hereby amended by adding a paragraph, to be numbered 6, as follows:—

(6) Notwithstanding anything contained in paragraph (1) of this by-law, no male person over fifteen years of age shall enter or remain upon any of those parts of the park land or reserve situated in Great Eastern highway, within the Merredin Road District, which are set aside by public notice of the Board for the use of females.

Penalty not exceeding five pounds.

Passed by resolution of the Board at a meeting held on the 9th day of March, 1940.

H. HARLING,  
Deputy Chairman.

F. A. LAW,  
Secretary.

Recommended—

H. MILLINGTON,  
Minister for Works.

Approved by His Excellency the Lieutenant-Governor in Executive Council this 29th day of March, 1940.

L. E. SHAPCOTT,  
Clerk of the Council.

## ROAD DISTRICTS ACT, 1919-1939.

Geraldton Road District and Municipality of Geraldton—Alteration of Common Boundary—Notice of Intention.

Department of Public Works,  
P.W. 1543/38. Perth, 15th March, 1940.

IT is hereby notified, for general information, that it is the intention of His Excellency the Lieutenant-Governor, under the provisions of section 8 of the Road Districts Act, 1919-1939, to alter the common boundary between the Geraldton Road District and the Municipality of Geraldton by severing those portions of the Geraldton Road District described in Schedules A, B, and C hereto and annexing them to the Municipality of Geraldton.

Plan showing the proposed alteration may be seen at the Local Government Office, Department of Public Works, Perth.

## Schedule A.

That portion of the Geraldton Road District comprising a portion of Geraldton Suburban Lot 800 and the whole of Lots 801 and 802 bounded by lines commencing on the east boundary of the first-mentioned at its junction with the municipality and extending south along the east boundaries of Lots 800, 801, and 802 and the last-mentioned's prolongation to the north-east corner of Location 8155; thence west along the north boundary of said Location 8155 and its prolongation west to the east boundary of Location 8154; thence north along parts of the east boundaries of Locations 8154 and 9519 to the said municipality; thence east

along a southern boundary of the municipality to the starting point.

Schedule B.

That portion of the Geraldton Road District bounded by lines commencing at the junction of the western side of Rowe street with said municipality and extending southward along said side of Rowe street (passing along the eastern boundaries of Geraldton Sub. Lots 917 and 923 to 927, inclusive) and the last-mentioned's prolongation to the north-east corner of Lot 934; thence east to the east side of Rowe street and south along same to the south side of Eliot street; thence west along the said side of Eliot street to the municipality; thence north along an eastern boundary of said municipality to the starting point.

Schedule C.

That portion of the Geraldton Road District, being part of Geraldton State Forest Reserve, bounded by lines commencing on the shore of Port Grey at its junction with the municipality and extending east along part of the south boundary of the municipality and south along part of the western boundary of Victoria

Location 181 to the said shore and north-westward along the same to the starting point.

(Sgd.) W. S. ANDREW,  
Under Secretary for Public Works.

THE TRAFFIC ACT, 1919-1935.

P.W. 794/32.

IT is hereby notified that, default having been made by Michele Terravechia, of Wiluna, in effecting an insurance in respect of the motor vehicle No. WU463, License No. 46165, licensed by him for the carriage of passengers pursuant to the requirements of section 57 of the Traffic Act, 1919-1935, I have suspended the said license under the powers conferred on me by that section until the requirements of the said section relating to the effecting of such insurance have been complied with by the said Michele Terravechia.

Dated this 2nd day of April, 1940.

H. MILLINGTON,  
Minister for Works.

TRAFFIC ACT, 1919-1935.

Department of Public Works,  
Perth, 21st March, 1940.

P.W. 137/40.

HIS Excellency the Lieutenant-Governor in Council, acting in exercise of the power conferred by section 46 of the Traffic Act, 1919-1935, has been pleased to amend the Traffic Regulations, 1936, made under and for the purposes of the said Act and published in the *Government Gazette* on the 26th day of August, 1936, and amended from time to time thereafter, in the manner mentioned in the Schedule hereunder:—

(Sgd.) W. S. ANDREW,  
Under Secretary for Public Works.

Schedule.

The Traffic Regulations, 1936, are amended as follows:—

1. Regulation 4 is amended by inserting after the interpretation of "Safety Zone" the following interpretation:—"Sign erecting authority" means the Commissioner of Main Roads and any duly incorporated association or union of motorists duly approved by the Minister.

2. Regulation 23 is amended by deleting from paragraph (6) in subparagraph (h) thereof (*Gazette* 7th July, 1939) the words "white numerals on a red ground" and inserting in lieu thereof the words "black numerals on a yellow ground."

3. Regulation 86 is repealed, and a new regulation is inserted in lieu thereof as follows:—

86. No unauthorised person shall in any manner whatsoever interfere with or damage any traffic sign or direction which is placed in or upon any road or adjacent thereto, and no unauthorised person shall erect or maintain any sign or device on a road within sight distance of any traffic sign.

4. Regulation 127 is amended by adding at the end thereof, after the word "roads," the following words "or at the entrance or exit of any parking area."

5. Regulation 188 is repealed, and a new regulation is inserted in lieu thereof as follows:—

188. No person shall affix or erect on any road or public place any traffic sign or direction, unless the consent in writing of the Minister is first obtained.

6. Regulation 189 is repealed and a new regulation is inserted in lieu thereof as follows:—

189. (1) The Commissioner of Police, a local authority, or an approved sign erecting authority, may place, erect, or instal, traffic signs and directions, on any roadway or footpath, and may mark on any roadway or footpath signs for the direction of traffic, both vehicular and pedestrian.

(2) All such traffic signs and directions shall be of a uniform character, as set out in the Sixth Schedule to these regulations.

(3) No other person shall use the colour or shape or size of gazetted traffic signs for advertising purposes on a public road.

7. Regulation 278 is amended by deleting from paragraph (d) in the second line thereof the word "seven" and inserting in lieu thereof the word "fourteen."

8. Regulation 281 is amended by deleting from the last line of the first paragraph and the first line of the second paragraph, the word and figure "seven (7)," and inserting in lieu thereof the word and figure "fourteen (14)."

9. Regulation 294 (*Gazette* 7th July, 1939) is amended by inserting in the first paragraph following the Table, in the third line thereof, after the words "Irwin street," the following words: "And the south side of the Esplanade, between the eastern building alignment of Sherwood court and William street, with the exception of that portion of the roadway especially prepared for the parking of vehicles at right angles to the southern kerb alignment."

10. A new regulation, to stand as Regulation 333A, is inserted after regulation 333, as follows:—

333A. No person shall upon any public street make or cause or permit to be made any unnecessary noise with the horn or alarm attached to any motor vehicle, or use or cause or permit any such horn or alarm to be used for any purpose other than as a warning of danger.

11. The Sixth Schedule to these regulations is repealed and a new Schedule is inserted in lieu thereof, as follows:—

Sixth Schedule.  
*Traffic Signs and Directions.*  
REGULATION 189.



FIGURE 1.—SPEED LIMIT SIGN.

Speed limit signs shall consist of a chrome yellow disc, 18in. in diameter, with a black border 1½in. wide. The figures indicating the maximum speed shall be 7in. high, painted black and studded with a suitable number of ⅞in. diameter white hemispherical type reflectors.



FIGURE 2.—SAFETY ZONE SIGN.

This sign shall consist of a chrome yellow disc, 18in. diameter, with a black border ½in. wide. The words "SAFETY ZONE," shall be painted in black letters.



FIGURE 3.—NO PARKING SIGN.

This sign shall consist of chrome yellow discs, 18in. in diameter, with black borders, ½in. wide. The letters shall be black and painted as large as possible.



FIGURE 4.—ONE WAY TRAFFIC SIGN.

This sign shall consist of a chrome yellow disc, 24in. in diameter, with a black border  $\frac{3}{4}$ in. wide. Letters shall be black and painted as large as possible.



FIGURE 5.—MAJOR ROAD "STOP" SIGN.

"Stop" signs shall consist of an octagonal board, 2ft. by 2ft. The letters of the main message ("STOP") shall be 6in. and of the secondary message (which may be varied to suit the circumstances) 3in. The secondary message shall be located above and below the word "STOP." The sign shall be as follows:—

The board shall be painted yellow with a black border  $\frac{5}{8}$ in. wide set in  $\frac{3}{8}$ in. from the edge and a central horizontal black band, approximately 10in. wide. The letters of the main message shall be white and studded with white hemispherical reflectors. The letters of the secondary message shall be black and need not be studded with reflectors.



FIGURE 6.—HOSPITAL SIGN.

This sign shall consist of a chrome yellow disc, 24in. diameter, with a black border  $\frac{3}{4}$ in. wide. The words "HOSPITAL—DRIVE QUIETLY" shall be painted in black letters.



FIGURE 7.—KEEP LEFT SIGN.

This sign shall consist of a chrome yellow disc 24in. in diameter, with a black border  $\frac{3}{4}$ in. wide. Letters shall be black and painted as large as possible.

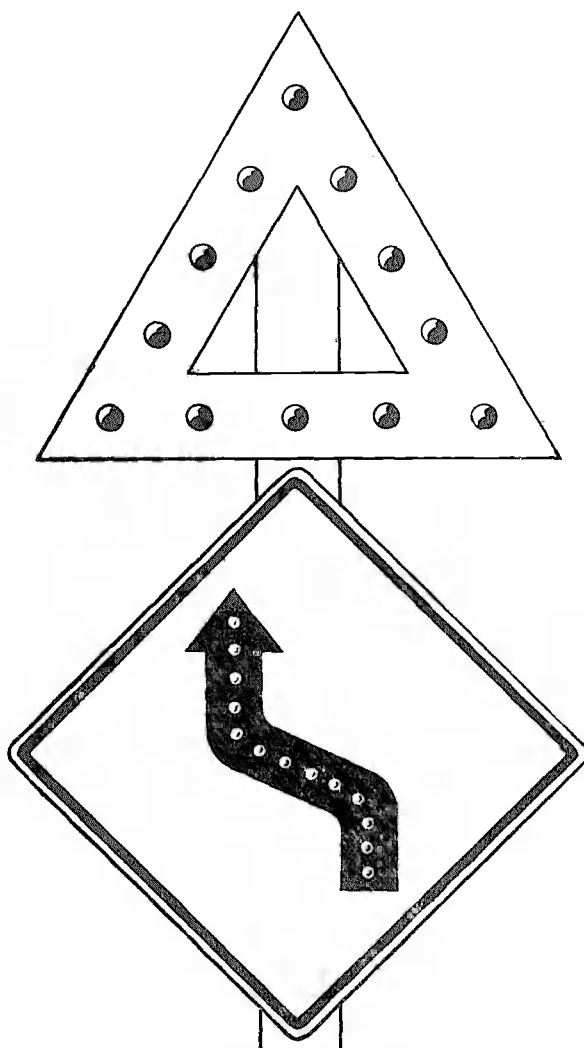


FIGURE 8.—REVERSE CURVE RIGHT OR LEFT SIGN.

Standard triangle with reflectors; minimum 9; size of board 2ft. 0in.; width of edge band  $\frac{5}{8}$ in.; width of arrow—shaft 3in.; head 5in.; radii of curves in arrow centre line— $3\frac{1}{2}$ in.; size of reflectors (white)  $\frac{3}{8}$ in.; radius of corners of board 1in.; edge band  $\frac{1}{2}$ in. from edge of board.

Sign denotes a reverse curve commencing to the left. Arrow to be reversed for a reverse curve commencing to the right.



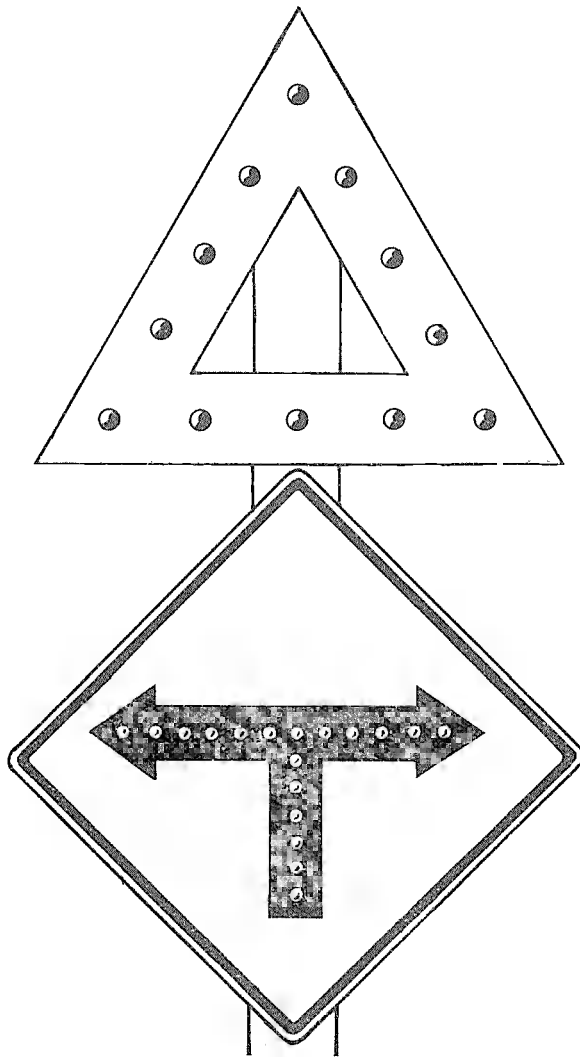


FIGURE 9.—ROAD JUNCTION SIGN.

Standard triangle with reflectors; minimum 9; size of board 2ft. 0in.; width of edge band  $\frac{5}{8}$ in.; width of arrow—head 5in.; shaft 3in.; size of reflectors  $\frac{7}{8}$ in. (white); radius of corners of board 1in.; edge band  $\frac{1}{2}$ in. from edge of board.

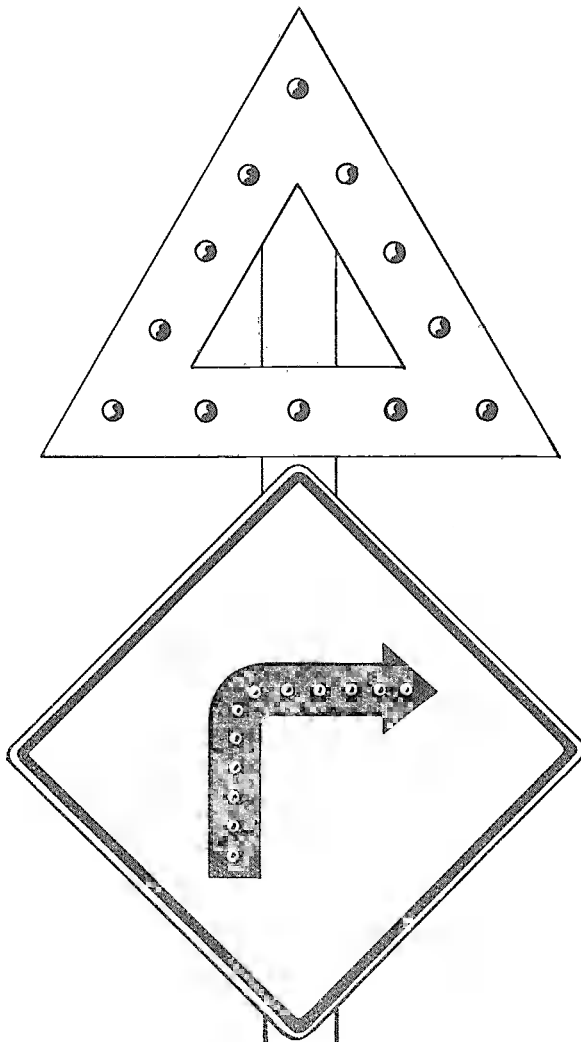


FIGURE 10.—SHARP TURN RIGHT OR LEFT SIGN.

Standard triangle with reflectors; minimum 9; size of board 2ft. 0in.; radius of corners 1in.; width of arrow—shaft 3in.; head 5in.; radius of centre of arrow centre line—2in.; reflectors (white)  $\frac{7}{8}$ in. diameter; width of edge band  $\frac{5}{8}$ in.; edge band  $\frac{1}{2}$ in. from edge of board.

Sign denotes a sharp turn to the right. Arrow to be reversed for a sharp turn to the left.

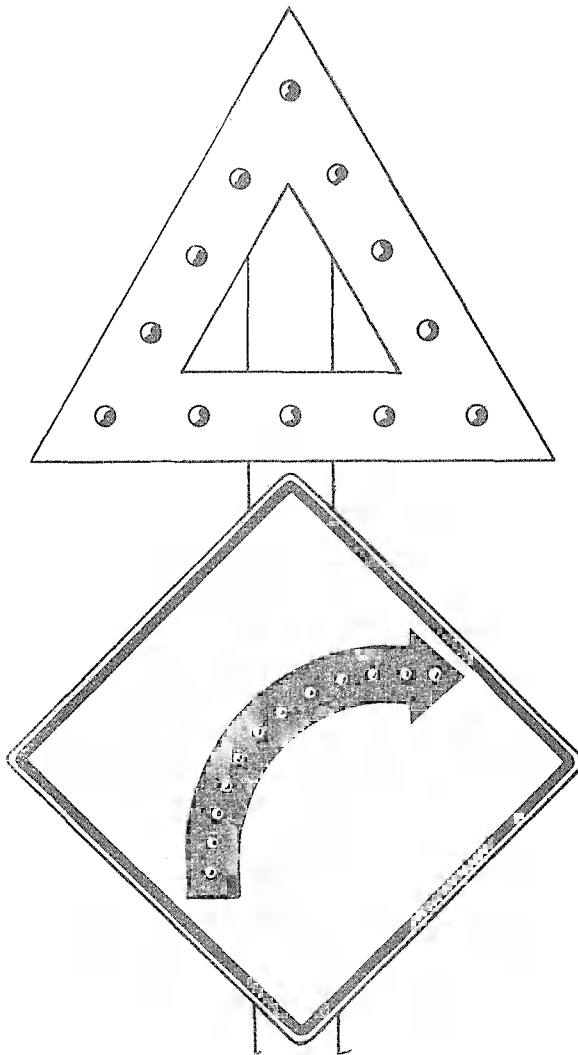


FIGURE 11.—CURVE RIGHT OR LEFT SIGN.

Standard triangle with reflectors; minimum 9; size of board 2ft. 0in.; radius of corners 1in.; width of arrow—shaft 3in.; head 5in.; radius of curve of arrow centre line—10in.; reflectors (white)  $\frac{5}{8}$ in. diameter; width of edge band  $\frac{5}{8}$ in.; edge band  $\frac{1}{2}$ in. from edge of board.

Sign denotes a curve to the right. Arrow to be reversed for a curve to the left.




FIGURE 12.—RAILWAY CROSSING SIGN.

Disc to be white with black bars; standard triangle to be red plate with red reflectors; minimum 9; disc to be 2ft. in diameter; bars to be  $2\frac{1}{2}$ in. wide; triangle to have 2ft. 6in. sides; each side to be 5in. wide; sign to be erected 300ft. from nearest rail on each side of crossing.



FIGURE 13.—NARROW BRIDGE SIGN.

Standard triangle with reflectors; minimum 9; size of board 2ft. 0in.; width of edge band  $\frac{5}{8}$ in.; height of letters 5in.; radius of corners of board 1in.; edge band  $\frac{1}{2}$ in. from edge of board.




FIGURE 14.—STEEP GRADE SIGN.

Standard triangle with reflectors; minimum 9; size of board 2ft. 0in.; width of edge band  $\frac{5}{8}$ in.; radius of corners of board 1in.; edge band  $\frac{1}{2}$ in. from edge of board.



FIGURE 15.—WINDING ROAD SIGN.

Standard triangle with reflectors; minimum 9; size of board 2ft. 0in.; width of edge band  $\frac{5}{8}$ in.; height of letters 5in.; radius of corners of board 1in.; edge band  $\frac{1}{2}$ in. from edge of board.




FIGURE 16.—MOTOR PASS SIGN.

Standard triangle with reflectors; minimum 9; size of board 2ft. 0in.; width of edge band  $\frac{5}{8}$ in.; radius of corners of board 1in.; edge band  $\frac{1}{2}$ in. from edge of board.




FIGURE 17.—CROSS ROAD SIGN.

Standard triangle with reflectors; minimum 9; size of board 2ft. 0in.; width of edge band  $\frac{5}{8}$ in.; radius of corners of board 1in.; edge band  $\frac{1}{2}$ in. from edge of board.

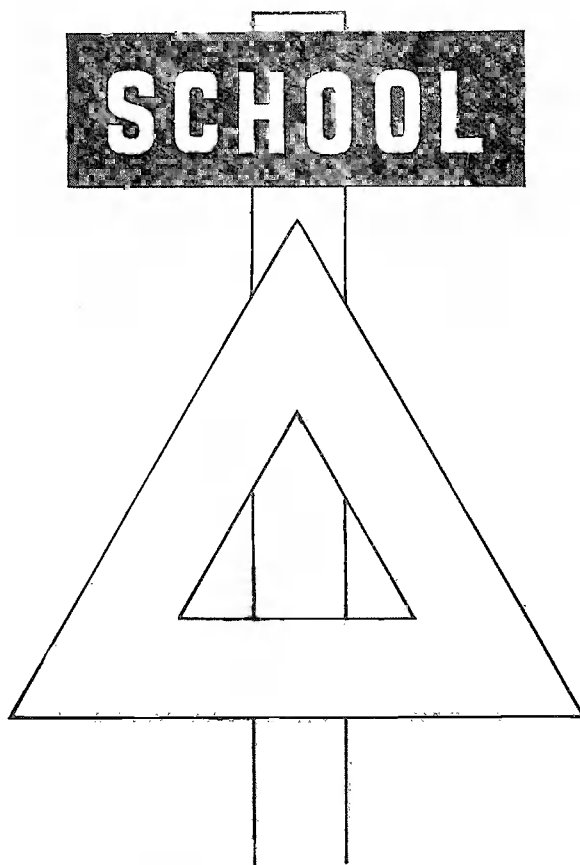


FIGURE 18.—SCHOOL SIGN.

The standard sign shall consist of a red triangle placed below a board bearing the word "SCHOOL." Since these signs are only required for day-light observation the red triangles do not require to be fitted with reflectors. The word "School" shall be painted in white letters 5in. high on a black background. The board shall be 8in. wide.

# BUNBURY 100

FIGURE 19.—ROAD DIRECTION SIGN.

The standard sign shall be a 7in. board with 5in. lettering and 3½in. figures, end of board to be cut at an angle of 70deg.

## ROAD DISTRICTS ACT, 1919-1933.

Mundaring Road Board—Darlington Hall.

### Notice of Intention to Borrow.

NOTICE is hereby given that the Mundaring Road Board proposes to borrow the sum of £2,000, to be expended on works and undertakings in the Mundaring Road Board District, the said works and undertakings being the effecting of improvements and additions to the Darlington Hall and furnishing thereof.

The plans and specifications, and the estimates of the cost of the said works and undertakings, and statement showing the proposed expenditure of the money to be borrowed, including the initial expenditure in connection with the raising of the Loan, are open for inspection at the Office of the Mundaring Road Board, York road, Mundaring, for one month from the publication hereof, between the hours of 10 a.m. and 1 p.m., also from 2 p.m. to 4 p.m. on week days and from 10 a.m. to 12 noon on Saturdays.

The amount of £2,000 is proposed to be raised by the sale of debentures, repayable by forty equal and successive half-yearly instalments, inclusive of interest, over a period of twenty years after the date of issue thereof, in lieu of the formation of a sinking fund, the first whereof will be payable on the 1st day of January, 1941.

The debentures shall bear interest at the rate of 4¼ per cent. per annum, payable half-yearly. The amount of the said debentures and interest thereon will be paid at the Offices of the Australian Mutual Provident Society, corner of St. George's terrace and William street, Perth, on the 1st day of January and the 1st day of July in each year.

The works and undertakings for which the Loan is proposed to be raised will in the opinion of the Board be of special benefit to a portion of the Mundaring Road Board District only, namely, to the Darlington Prescribed Area as defined below, and any Loan rate applicable to such Loan will be levied on the rateable land within such Prescribed Area of the said district.

The Prescribed Area, being all lands within the following:—Commencing at north-east corner of Greenmount Lot 50, proceeding westerly along north boundaries of Greenmount Lots 51, 52, 53 and 61; thence south along portion of west boundary of last-mentioned lot to north-east corner of Swan Location 951; thence westerly and southerly along northern and part of western boundary of last-mentioned location to north-east corner of Greenmount Lot 220; thence westerly along northern boundary of last-mentioned lot to its north-west corner, proceeding southerly along the west boundaries of Greenmount Lot 220, Swan Locations 1248 and 1247, Greenmount Lots 219 and 218, and Reserve No. 20165, to the latter's south-west corner; proceeding thence in a south-easterly, southerly, and easterly direction following the Helena river to the south-west corner of Greenmount Lot 207; thence north-westerly along the south-west boundary of the last-mentioned lot to the south-east corner of Greenmount Lot 206; thence northerly along the eastern boundaries of Greenmount Lots 206, 203, 199, 198, 22, 21, and 18 to the latter's north-east corner; thence westerly along portion of the northern boundary of the last-mentioned lot, crossing Leithdale road, to south-west corner of Lot 177, proceeding along west boundary of last-mentioned lot to its north-west corner; thence westerly along the northernmost boundary of Greenmount Lot 176 to the south-west corner of Swan Location 1265, proceeding along the latter's western boundary to its north-west corner, proceeding westerly and south-westerly along the north boundary of Location 1249 to its north-west corner; thence in a north-westerly direction across the Eastern Railway line to south-east corner of Glen Forrest Lot 121, proceeding northerly along eastern boundaries of last-mentioned lot and Glen Forrest Lots 118, 117, and 112 to the latter's north-east corner, proceed-

ing westerly along the northern boundaries of Lots 112, 113, 114 to the starting point at north-east corner of Greenmount Lot 50.

Dated this 29th day of March, 1940.

H. Q. ROBINSON,  
Chairman.

F. B. MASON,  
Secretary.

## THE WATER BOARDS ACT AMENDMENT ACT, 1918.

Leonora Water Area.

P.W.W.S. 42/34.

IT is hereby notified, for general information, that His Excellency the Lieutenant-Governor in Executive Council has been pleased to approve, under the provisions of the Water Boards Act Amendment Act, 1918, of a rate of three shillings in the pound on the annual rateable value of the land rated being made and levied in the Leonora Water Area for the year ending the 31st December, 1940.

W. S. ANDREW,  
Under Secretary for Water Supply.

## WATER BOARDS ACT, 1904-1937.

Water Rates for year ending 31st December, 1940.

NOTICE is hereby given that the Rate Books for all lands in the Water Areas shown in the Schedule hereto liable to be rated under the above-mentioned Act have now been made up and are open for inspection by rate-payers.

By Order of the Minister for Water Supply,

W. S. ANDREW,  
Under Secretary for Water Supply.

Perth, 5th April, 1940.

### Notice of Rate.

Notice is hereby given that, under the powers conferred by the above-mentioned Act, the Minister for Water Supply has ordered rates as shown in the Schedule attached hereto to be made and levied for the year ending 31st December, 1940, upon all rateable land entered in the Rate Books, the making up of which is published in the *Government Gazette* of the 5th April, 1940, and newspaper; that the minimum rate, where provided for, shall be as shown on the Schedule, and that a memorandum of such order has been duly entered in the several Rate Books and signed.

The said rates are now payable in accordance with the by-laws applicable to the several Water Areas shown in the Schedule hereto made under the said Act.

W. S. ANDREW,  
Under Secretary for Water Supply.

Perth, 5th April, 1940.

Water Area.	Schedule.	Rate in the £.	Minimum.
Big Bell .. ..		3/-	£1
Reedy .. ..		3/-	£1
Geraldton .. ..		3/-	£1
Leonora .. ..		3/-	£1
Cue-Day Dawn ..		3/-	£1
Meekatharra ..		3/-	£1
Pingelly .. ..		1/6d.	£1
Derby .. ..		2/-	£1
Youanmi .. ..		3/-	£1

THE WATER BOARDS ACT AMENDMENT ACT, 1918.

Cue-Day Dawn Water Area.

P.W.W.S. 801/37.

IT is hereby notified, for general information, that His Excellency the Lieutenant-Governor in Executive Council has been pleased to approve, under the provisions of the Water Boards Act Amendment Act, 1918, of a rate of three shillings in the pound on the annual rateable value of the land rated being made and levied in the Cue-Day Dawn Water Area for the year ending the 31st December, 1940.

W. S. ANDREW,  
Under Secretary for Water Supply.

WATER BOARDS ACT, 1904.

Yarloop Water Board.

(Section 79.)

NOTICE is hereby given that the Rate Book of the Yarloop Water Board has been made up for the year 1940 and may be inspected by ratepayers during ordinary office hours.

(Section 94.)

NOTICE is hereby given that, under the powers conferred by the above Act, the Yarloop Water Board has ordered a rate of three shillings in the pound, with a minimum rate of ten shillings, to be made and levied for the year ending 31st December, 1940, upon all rateable land as shown by the Rate Book and such rate is

payable forthwith. The consumption of water allowed in respect of the rate paid shall be 3,000 gallons for each pound so paid, excess consumption to be paid at the rate of three shillings per 1,000 gallons.

A memorandum to this effect has been duly entered in the Rate Book and signed.

JACK LOWE,  
Harvey, 12/1/1940. Chairman.

WATER BOARDS ACT, 1904.

Harvey Water Board.

(Section 79.)

NOTICE is hereby given that the Rate Book of the Harvey Water Board has been made up for the year 1940 and may be inspected by ratepayers during ordinary office hours.

(Section 94.)

NOTICE is hereby given that, under the powers conferred by the above Act, the Harvey Water Board has ordered a rate of one shilling and sixpence (1s. 6d.) in the pound, with a minimum rate of ten shillings, to be made and levied for the year ending 31st December, 1940, upon all rateable land as shown by the Rate Book, and such rate is now payable forthwith.

A memorandum to this effect has been duly entered in the Rate Book and signed.

JACK LOWE,  
Harvey, 12/1/1940. Chairman.

THE MUNICIPAL CORPORATIONS ACT, 1906-1939.

*Municipal Election.*

Department of Public Works,  
Perth, 3rd April, 1940.

IT is hereby notified, for general information, in accordance with section 113 of the Municipal Corporations Act, that the following gentleman has been elected a member of the undermentioned Municipal Council, to fill the vacancy shown in the particulars hereunder:—

Municipal Council.	Ward.	Date of Election.	Member Elected :		Occupation.	How vacancy occurred : (a) Retirement. (b) Resignation. (c) Death.	Name of previous Member.	Remarks.
			Surname.	Christian Name.				
Albany ...	North ...	21-3-40	Hutchens ...	William James ...	Retired ...	(b)	Hutchens, W. J.	

(Sgd.) W. S. ANDREW,  
Under Secretary for Public Works.

APPOINTMENTS

(under section 5 of Registration of Deaths and Marriages Amendment Act, 1907, and section 2 of the Registration of Births, Deaths, and Marriages Act Amendment Act, 1914).

Registrar General's Office,  
Perth, 2nd April, 1940.

R.G. No. 48/37.

IT is hereby notified, for general information, that Constable John Cecil Maller has been appointed to act, temporarily, as District Registrar of Births, Deaths, and Marriages for the Moora Registry District, to reside at Moora, during the absence on leave of Constable R. N. Broun; appointment to date from 1st April, 1940.

Registrar General's Office,  
Perth, 3rd April, 1940.

R.G. No. 24/37.

IT is hereby notified, for general information, that Mr. Horace George Smith has been appointed to act, temporarily, as District Registrar of Births, Deaths, and Marriages for the Swan Registry District, to reside at Midland Junction, vice Mr. B. M. Smith, transferred; appointment to date from 2nd April, 1940.

R.G. No. 23/39.

IT is hereby notified, for general information, that Constable J. Maddaford has been appointed to act,

temporarily, as District Registrar of Births, Deaths, and Marriages for the Gingin Registry District, to reside at Gingin, during the absence on leave of Constable T. Ramshaw; appointment to date from 4th April, 1940.

R.G. No. 77/37.

IT is hereby notified, for general information, that Constable J. J. McCarley has been appointed to act, temporarily, as Assistant District Registrar of Births and Deaths, for the Katanning Registry District, to reside at Kojonup, during the absence on leave of Constable J. G. St. Jack; appointment to date from 1st April, 1940.

Registrar General's Office,  
Perth, 4th April, 1940.

R.G. No. 111/34.

IT is hereby notified, for general information, that Constable D. Leahy has been appointed to act, temporarily, as Assistant District Registrar of Births and Deaths for the Beverley Registry District, to reside at Brookton, during the absence on leave of Constable G. Tillotson; appointment to date from 3rd April, 1940.

S. BENNETT,  
Registrar General.

## THE MINING ACT, 1904.

Notice of Intention to Forfeit Leases for  
Non-compliance with Conditions.

Department of Mines,  
Perth, 15th March, 1940.

No. 2143/1938.

IN accordance with the provisions of the Mining Act, 1904, notice is hereby given that, unless the provisions of section 228 of the said Act are complied with on or before the 12th day of April, 1940, it is the intention of His Excellency the Lieutenant-Governor to forfeit the undermentioned lease for breach of covenant.

(Sgd.) A. H. PANTON,  
Minister for Mines.

*Miner's Homestead Lease.*

Goldfield.	District.	No. of Lease.	Name of Lease.	Lessees.
East Coolgardie	...	278E	Camurina	Butcher, James Manson; Butcher, Robert Murray.

## LOST CASH ORDERS.

Agricultural Bank,  
Perth, 3rd April, 1940.

THE undermentioned Cash Orders drawn by the Agricultural Bank, have been lost and payment has been stopped; it is proposed to issue fresh Cash Orders in lieu thereof:—

C.O. No. 10879; Fertiliser Bounty; value £1; J. E. Knowles; 24/10/39; Perth.

C.O. No. 23802; value 14s. 5d.; E. S. and A. Rowlands; 20/2/40; Northam.

C.O. No. 23635; value 6s. 5d.; E. S. and A. Rowlands; 20/2/40; Northam.

C.O. No. 40995; value £49 1s. 3d.; E. S. and A. Rowlands; 20/2/40; Northam.

C.O. No. 23953; value £3 15s. 6d.; C. H. Williamson; 7/11/39; Northam.

C. ABEY,  
General Manager.

## WESTERN AUSTRALIAN GOVERNMENT TENDER BOARD.

*Accepted Tenders.*

Tender Board No.	Date.	Contractor.	Schedule No.	Particulars.	Department concerned.	Rate.
46/40	1940. Mar. 28	J. & W. Bateman, Ltd.	102A, 1940	Tea for Government Institutions, Hospitals, etc., from 1st to 30th April, 1940, as follows:— Item 1—Tea, for Hospitals, Sample "A" Item 2—Tea, Second quality, Sample "B" Item 3—Tea, for Native Rations, Sample "C"	Various	... .. 1s. 10½d. per lb. 1s. 10d. per lb. 1s. 8½d. per lb.
130/40	do.	Clarksons (W.A.), Ltd.	68A, 1940	Approx. 1,000 gals. of White Traffic Line-marking Lacquer Formula "B"; F.O.R. Perth or F.O.W. Fremantle	Main Roads	... .. 10s. 3d. per gal.
169/40	Mar. 29	Falkiner Machinery Co. Pty., Ltd.	82A, 1940	Roller Chain and Sprockets as follows:— Item 1—616ft. Solid Pin type Roller Chain Item 2—4 Sprockets F.O.B. Fremantle	Wyndham Meat-works	... .. for £107 8s. 4d. for £9 15s. 0d.
„	do.	Hoskins Foundry, Ltd.	„	1 only "Hosco" Double Helical and Spur Gear type Reduction Gear Box, as per Item 3; F.O.B. Fremantle	do. do.	for £65.
172/40	do.	Saunders & Stuart Pty., Ltd.	85A, 1940	Material for Slot Conveyor, as per Item 1; F.O.W. Fremantle	do. do.	for £49 17s. 8d.
154/40	do.	Various	...	78A, F.A.Q. to Prime Wheaten Chaff for Government Departments, for 3 months ending 30th June, 1940	Various	... .. Rates on application.
111/40	April 2	Flower, Davies, & Johnson, Ltd.	52A, 1940	Superheater Elements as follows:— Item 1—4 sets for Class "D" Locos. Item 2—4 sets for Class "P" Locos. Sterling; F.O.B. English Port plus Insurance and Freight to Fremantle at actual cost	Railways	... .. £75 5s. 2d. per set. £122 19s. 2d. per set.

*Addition to Contract.*

Tender Board No.	Date.	Contractor.	Particulars.
802/39	1940. April 1	Harris, Scarfe & Sandovers, Ltd.	1 only Steriliser, 24in. x 20in. x 20in, with Steam Valve and Water Spray Ejector Valve, as per Item 1 of Schedule 358A, 1939, for £41 19s. 0d.



WESTERN AUSTRALIAN GOVERNMENT TENDER BOARD—*continued.*

*Tenders for Government Supplies.*

Date of Advertising.	Schedule No.	Supplies required.	Date of Closing.
1940.			1940.
Mar. 14 ...	90A to 97A, 1940	Reinforced Concrete Pipes, during a period of 12 months ... ..	April 11
Mar. 14 ...	98A and 99A, 1940	Concrete Lining of Cast Iron and Steel Pipes, during a period of 12 months	April 11
Mar. 21 ...	109A, 1940 ...	Office Furniture, comprising Tables, Chairs, Trays and Cabinets for Taxation Department ... ..	April 11
Mar. 21 ...	110A, 1940 ...	Inboard Motor, approx. 4 H.P., for Dinghy at Canning Dam ... ..	April 11
Mar. 21 ...	111A, 1940 ...	Steel Chimney, 130 ft. 4 in. high, supplied and erected at No. 2 Pumping Station ... ..	April 11
Apl. 2 ...	117A, 1940 ...	Secondhand Sugar Bags, 4,000 only; Wheat or Bran Bags, 1,000 only ...	Apl. 11
Apl. 4 ...	122A, 1940 ...	Furniture, comprising Double Seats, Tables, and Pedestal, for the Taxation Department ... ..	Apl. 11
Apl. 4 ...	123A, 1940 ...	Hard Stone, 200-250 lb. pieces, 110 tons ... ..	Apl. 11
Feb. 20 ...	52A, 1940 ...	Superheater Elements, 8 sets ... ..	April 18
Mar. 28 ...	113A, 1940 ...	Paints, Stainers, Varnishes, Brushes, etc., during the year 1940-41 ...	April 18
Apl. 4 ...	124A, 1940 ...	Wandoo Piles, 379 lin. ft.; Stringers and Corbels, 596 lin. ft.; Sawu or Hewu Wandoo, 12,320 sup. ft. ... ..	Apl. 18
Apl. 2 ...	118A to 120A, 1940	80/100 Penetration Bitumen or 105/115 Penetration Trinidad Lake Asphalt, 3,800 tons; 80/90 Penetration Fluxed Trinidad Lake Asphalt, 200 tons	Apl. 24 (12 noon)
Mar. 28 ...	115A, 1940 ...	Electric Pumping Plant, comprising Pump and Motor, complete with Switch-gear, Ammeter, etc. ... ..	April 26
Apl. 4 ...	125A, 1940 ...	Water Meters— $\frac{3}{4}$ in., 45 only; 1 in., 6 only; 1 $\frac{1}{2}$ in., 8 only; 4 in., 1 only ...	Apl. 26
Mar. 21 ...	105A, 1940 ...	Vacuum Brake Material (Rubber), for the Railways, during the year 1940-41	May 23
<i>For Sale by Tender.</i>			
Mar. 28 ...	116A, 1940 ...	Timber, Ironwork, etc., comprising the old Bridge over the Irwin River, near Strawberry ... ..	Apl. 11

Tenders addressed to the Chairman, Tender Board, Perth, will be received for the above-mentioned supplies until 2.15 p.m. on the date of closing.

Tenders must be properly indorsed on envelopes, otherwise they are liable to rejection.

Tender forms and full particulars may be obtained on application at the Tender Board Office, Murray street, Perth.

No tender necessarily accepted.

Dated the 4th April, 1940.

E. TINDALE,  
Chairman W.A. Government Tender Board.

WESTERN AUSTRALIAN GOVERNMENT TENDER BOARD.

Tenders for Butter.

TENDERS close with the Secretary, Tender Board (himself), at 11.15 a.m. on Friday, 12th April, for the supply and delivery of Butter to Government Institutions and Hospitals during the ensuing period of four weeks.

Forms of Tender and full particulars are available at the Tender Board Office, Murray street, Perth.

By Order of the Board,

E. TINDALE,  
Chairman W.A. Government Tender Board.

Education 1358/30.

Education Department,  
Perth, 29th March, 1940.

HIS Excellency the Lieutenant-Governor in Council, acting pursuant to section 28 of the Education Act, 1928, has been pleased to amend the regulations governing the members of the Teaching Staff of the Technical College and Technical Schools exempt from the provisions of the Public Service Act, 1904-1935, as published in the *Government Gazette* on the 14th day of July, 1933, and amended by notice published in the *Government Gazette* on the 5th day of January, 1940, in the manner set forth in the Schedule hereunder.

(Sgd.) CHARLES HADLEY,  
Director of Education.

Schedule.

Regulation 22 of the abovementioned regulations is amended:—

(a) by deleting from paragraph (c) the words appearing in subparagraph (2) thereof commencing in the second line with the word "the" and ending in the fourth line with the word "and" and inserting in lieu thereof the words "a representative or deputy representative who shall act if the representative is not available, of the technical school teachers, who shall be a lecturer in charge of a department at the Technical College."

(b) by repealing paragraph (f) thereof and inserting in lieu thereof a new paragraph as follows:—

(f) In the event of the Superintendent of Technical Education being absent from Perth or on leave, or otherwise unable to attend a meeting of the Board, the person for the time being discharging the duties of his office in the Education Department shall be qualified to sit on such Board and to do all things necessary to be done as fully and effectually as the first-named would have done in person.

## MARKETING OF ONIONS ACT, 1938.

Agric. 890/39.

Department of Agriculture,  
Perth, 29th March, 1940.

HIS Excellency the Lieutenant-Governor in Council, acting pursuant to the powers conferred by the Marketing of Onions Act, 1938, has been pleased to amend the regulations made under and for the purposes of the said Act and published in the *Government Gazette* on the 9th day of June, 1939; 24th day of November, 1939, and 22nd day of December, 1939, by adding thereto a new regulation in the manner set forth in the Schedule hereunder.

(Sgd.) L. JONES,  
Under Secretary for Agriculture.

## Schedule.

1. The abovementioned regulations are amended by adding thereto after regulation 49 a new regulation, to stand as regulation 50, as follows:—

50. The standard of grading, packing, and branding of onions produced in Western Australia for sale either in Western Australia or in any other State of the Commonwealth shall be in accordance with regulations relating thereto made under the Agricultural Products Act, 1929.

## THE AGRICULTURAL PRODUCTS ACT, 1929.

Agric. 890/39.

Department of Agriculture,  
Perth, 29th March, 1940.

HIS Excellency the Lieutenant-Governor in Council, acting pursuant to section 9 of the Agricultural Products Act, 1929, has been pleased to amend the Agricultural Products Act Regulations made under and for the purposes of the above Act and published in the *Government Gazette* on the 21st day of January, 1938, in the manner set forth in the Schedule hereunder.

(Sgd.) L. JONES,  
Under Secretary for Agriculture.

## Schedule.

The abovementioned regulations are amended as follows:—

(1) Regulation 2 is amended by adding after the fourth line and before the fifth line thereof the following words, letters, and figures:—“Part IIIA.—Regulations 23A-23C—Onions.”

(2) New regulations and a new heading are inserted after regulation 23, to stand as regulations 23A to 23C, both inclusive, and headed “Part IIIA.—Onions,” as follows:—

## PART IIIA. ONIONS.

## Grading.

23A (1) Onions produced in Western Australia and intended for sale either in Western Australia or in any other State of the Commonwealth, shall be graded according to the following grades, namely—

(a) Grade I.; (b) Grade II.; (c) Large; (d) Picklers.

(2) For the purpose of grading onions according to grades:—

“Grade I.” shall mean sound onions of similar varietal characteristics, weighing from 2 to 6 ozs. each, free from abnormal doubles, root growths, sprouts, dirt or other foreign matter and blemishes caused by disease insect injury or sunburns. They shall be free of peeled onions.

“Grade II.” shall mean onions, of similar varietal characteristics, weighing from 2 to 6 ozs. each and free from wet or dry rots, dirt, or other foreign matter. The term includes onions in which peeled onions and slight blemishes which can be removed by the ordinary process of peeling without appreciable increase in waste over that which would occur if the onion were perfect.

“Large” shall mean onions of similar varietal characteristics which shall comply with the standard of Grade I., except that the onions shall weigh over 6 ozs. each.

“Picklers” shall mean sound onions complying with the standard of Grade I. and weighing less than 2 oz. each: Provided that onions contained in any one parcel of onions shall be deemed to comply with the standard of a grade, if at least ninety-five per centum thereof by weight comply with that standard.

## Packing.

23B. Onions intended for sale for human consumption shall be packed in new or second-hand bags of good quality, or other approved containers. Bags which have contained organic manures or any other deleterious or obnoxious substance shall not be used as containers for such onions.

## Branding.

23C. The bags or other containers in which onions intended for sale are packed shall have legibly marked or stencilled on the container itself, in a conspicuous place, the name and address of grower followed by the grade and variety (white or brown) of the onions.

## THE AGRICULTURAL PRODUCTS ACT, 1929.

Erratum Notice.

Department of Agriculture,  
Perth, 1st April, 1940.

Agric. File 5816/16.

IN the amendment to regulation 7 under the Agricultural Products Act, 1929, section (b), page 450, of the *Government Gazette* of the 29th March, 1940, for 1½ ounces read 1¼ ounces.

(Sgd.) L. JONES,  
Under Secretary for Agriculture.

Western Australia.

## THE COMPANIES ACT, 1893.

Harringtons (Pty.), Limited.

Notice of Removal of Office.

NOTICE is hereby given, on behalf of the Attorney in Western Australia of the withiu-mentioned Company, that the place of business of Harringtons (Pty.), Limited, has been removed from No. 660 Hay street, Perth, to No. 447 Murray street, Perth. The said office will be open for the transaction of business between the hours of 10 a.m. and 1 p.m. and 2 p.m. to 4 p.m. on all week days, except Saturdays; on Saturdays between the hours of 10 a.m. and 12 a.m.; public holidays excepted.

Dated the 16th day of March, 1940.

VILLENEUVE SMITH & KEALL,  
23 Barrack street, Perth,Solicitors for the Attorney in Western Australia  
of the abovenamed Company.

Western Australia.

## THE COMPANIES ACT, 1893.

W.A. Tobacco Grading & Bulking Company, Limited.  
NOTICE is hereby given that the Registered Office of the abovenamed Company is situate at the offices of Messrs. R. Goyne Miller & Co., Australasia Chambers, 68 St. George's terrace, Perth, and are open and accessible to the public on Monday to Friday, inclusive, between the hours of 10 a.m. and 4 p.m. and on Saturdays from 10 a.m. to 12 noon, except on public holidays.

Dated the 1st day of April, 1940.

DWYER, DURACK & DUNPHY,  
Solicitors for the abovenamed Company,  
33 Barrack street, Perth.

## THE COMPANIES ACT, 1893.

Tammin Farmers' Co-operative Company, Limited.

NOTICE is hereby given that the Registered Office of the above Company is now situated at No. 16 Donnan street, Tammin, and will be accessible to the public from the hours of 9 a.m. to 5 p.m., from Mondays to Fridays, inclusive, and from 9 a.m. to 12 noon on Saturdays.

Dated the 5th March, 1940. W. WING,  
Secretary.

## THE COMPANIES ACT, 1893.

In the matter of J. P. Meehan &amp; Sons, Limited.

Notice of Change of Registered Office.

NOTICE is hereby given that the Registered Office of J. P. Meehan & Sons, Limited, is now situated at West Australian Chambers, 104 St. George's terrace, Perth, and is open to the public for the transaction of business from 9 a.m. until 5 p.m. on week days and from 9 a.m. until 12 noon on Saturdays.

By Order of the Board,

DAVID JOHN O'KEEFE,  
Secretary.Wilson & O'Keefe, Chartered Accountants (Aust.), 104  
St. George's terrace, Perth.

Western Australia.

## THE COMPANIES ACT, 1893.

Landwehr Builders, Limited.

NOTICE is hereby given that the Registered Office of Landwehr Builders, Limited, is situate at No. 37 Hubert street, Victoria Park, and is open and accessible to the

public from Monday to Friday inclusive from the hours of 9 a.m. to 5 p.m. and on Saturdays from 9 a.m. to 12 noon, except on public holidays.

Dated the 28th day of March, 1940.

O'DEA & O'DEA,  
Solicitors for the abovenamed Company,  
London Court, St. George's terrace, Perth.

In the Supreme Court of Western Australia.

IN THE MATTER OF THE COMPANIES ACT, 1893,  
and in the matter of Mutual Credit Pools, Limited.

I CERTIFY that, at an extraordinary general meeting of Shareholders of Mutual Credit Pools, Limited, held at the offices of McManus & Stewart, Chartered Accountants (Aust.), on 27th March, 1940, the following special resolution was duly carried:—That the Company be wound up voluntarily and that William Arthur McManus, of Economic Chambers, William street, Perth, Chartered Accountant (Aust.), be and is hereby appointed Liquidator for the purpose of such winding-up.

Dated this 28th day of March, 1940.

WALLACE MILLEN,  
Chairman.McManus & Stewart, Chartered Accountants (Aust.),  
Economic Buildings, William street, Perth.IN THE MATTER OF THE COMPANIES ACT, 1893,  
and in the matter of McKenzie & Co., Limited.

NOTICE is hereby given that, at an extraordinary general meeting of the Shareholders in the abovenamed Company, held at the Registered Office at 2.30 o'clock in the afternoon of Thursday, the 28th day of March, 1940, the following special resolutions were duly passed:—(a) That the Company be wound up voluntarily under the provisions of the Companies Act, 1893; (b) That Edward William Ling, of Newspaper House, St. George's terrace, Perth, Chartered Accountant (Aust.), be and is hereby appointed Liquidator for the purposes of the said winding-up.

Dated this 28th day of March, 1940.

E. M. MCKENZIE,  
Chairman.IN THE MATTER OF THE COMPANIES ACT, 1893,  
and in the matter of Halliday Hardware Company,  
Limited (in liquidation).

Notice of Meeting of Creditors.

NOTICE is hereby given that a meeting of creditors of Halliday Hardware Company, Limited (in liquidation), will be held at the Builders' Exchange Hall, Commercial Union Chambers, St. George's terrace, Perth, on Friday, the 12th day of April, 1940, at 3.30 p.m., for the purpose of receiving the preliminary report of the Liquidator and for the purpose of ascertaining the wishes of the creditors.

Dated at Perth this 3rd day of April, 1940.

(Sgd.) H. B. HALVORSEN,  
Liquidator.W. A. Carcary, Halvorsen & Co., Chartered Accountants  
(Australia), Warwick House, St. George's terrace,  
Perth, W.A.IN THE MATTER OF THE COMPANIES ACT,  
1893-1938.

(Section 205, subsection 3.)

NOTICE is hereby given that, at the expiration of three months from the date hereof, it is my intention, unless cause be shown to the contrary, to strike the names of the undermentioned Companies off the Register of Companies:—

- 15/12—Tailings Treatment, Limited.
- 17/15—The Australian Investment Company, Limited.
- 35/27—Scott, Carr & Hines, Limited.
- 73/27—Abbey Flats, Limited.
- 7/29—A. E. Hughes & Sons, Limited.
- 20/30—F. S. Lewis, Limited.
- 14/31—Monte Bello Sea Products, Limited.
- 70/31—W. H. Stanbury, Limited.
- 6/32—William Young & Company, Limited.
- 85/33—"Starmarr" Electric Company, Limited.
- 4/34—Norseman South Gold Mining Options, Limited.
- 11/34—Metropolitan Salt Refining Company, Limited.
- 18/1934—The Boudie Gold Mines, Limited.
- 99/34—Monte Cristo Gold Mining Company, No  
Liability.

- 104/34—Private Finance, Limited.  
 153/34—Goodenough Gold Options, Limited.  
 35/35—Refrigeration Erection and Service Company, Limited.  
 53/35—Modern Motors, Limited.  
 58/35—Duketon Gold Areas, Limited.  
 64/35—Woolgar Mining Syndicate, Limited.  
 68/35—Wyuasad Gold Concessions, Limited.  
 79/35—Wyuasad Gold Development Company, Limited.  
 121/35—The West Australian Manufacturing and Supplies Company, Limited.  
 123/35—Southern Progress Development Company, Limited.  
 185/35—Stirling Theatres, Limited.  
 26/36—Advance Manufacturing Company, Limited.  
 55/36—Suburban Garages, Limited.  
 106/36—South Side Plantations, Limited.  
 119/36—P. W. Armstrong, Limited.  
 134/37—Agnew Meat Supply, Limited.  
 34/38—Pilbarra Alluvial Deposits, Limited.  
 69/38—International Fisheries, Limited.  
 91/38—Victoria Park Modelling Company, Limited.  
 121/38—West Australian Storekeepers, Limited.  
 22/39—Fur Fashions (W.A.), Limited.  
 47/28—Buckenara, Limited.  
 89/29—Central Gardeners Markets, Limited.  
 67/30—The Marchagee Estate, Limited.  
 105/33—L. C. Traders, Limited.  
 32/34—Nelson's Theatres, Limited.  
 85/35—Mining and Investments, Limited.  
 116/36—Land and Buildings, Limited.  
 91/37—Wiluna Produce, Limited.  
 29/38—George Constructions, Limited.  
 66/38—Radio Enterprises of Western Australia, Limited.  
 90/38—Continental Hand Embroidery Company, Limited.  
 92/38—W.A. Distributors and Agencies, Limited.  
 Dated this 28th day of March, 1940.

T. F. DAVIES,  
 Registrar of Companies.

IN THE MATTER OF THE COMPANIES ACT,  
 1893-1938.

NOTICE is hereby given that, under the provisions of section 20 of the above Act, a Certificate of Incorporation, as a Limited Company, has this day been issued to Landwehr Builders, Limited.

Dated this 28th day of March, 1940.

T. F. DAVIES,  
 Registrar of Companies.  
 Supreme Court Office, Perth, W.A.

IN THE MATTER OF THE COMPANIES ACT,  
 1893-1938.

NOTICE is hereby given that, under the provisions of section 20 of the above Act, a Certificate of Incorporation, as a Limited Company, has this day been issued to W.A. Tobacco Grading & Bulking Company, Limited.

Dated this 1st day of April, 1940.

T. F. DAVIES,  
 Registrar of Companies.  
 Supreme Court Office, Perth, W.A.

ASSOCIATIONS INCORPORATION ACT, 1895.  
 Schedule A.

WE, Amana Anderson, of 33 Hay street, Subiaco, and Louise Hefferman, 93 Carr street, West Perth, in the State of Western Australia, Trustees of or persons hereto authorised by The West Australian Housewives' Association, do hereby give notice that we are desirous that such Association should be incorporated under the provisions of the Associations Incorporation Act, 1895.

(Signed) AMANA ANDERSON,  
 State President.

The following is a copy of the Memorial intended to be filed in the Supreme Court under the provisions of the said Act:—

Schedule B.

Memorial of The West Australian Housewives' Association, filed in pursuance of the Associations Incorporation Act, 1895:—

1. Name of Institution:—The West Australian Housewives' Association.

2. Object or Purpose of Institution:—(a) To study and acquire a knowledge of economy and to oppose profiteering and other forces operating against household and national economy; (b) to advocate reform for the purpose of economy; (c) to support local industries and Empire trade; (d) to raise the status of home, wives, and children; (e) to co-operate with other organisations having similar objects.

3. Where Situated or Established:—Head Office, Barrack street, Perth.

4. Name or Names of Trustee or Trustees:—Amana Anderson and Louise Hefferman, State Treasurer.

5. In whom the Management of the Institution is vested and by what means (whether by deed, settlement, or otherwise):—State Executive elected by the vote of the members.

Richard Donald Lane, of T. & G. Chambers, St. George's terrace, Perth, Solicitor for The West Australian Housewives' Association.

DISSOLUTION OF PARTNERSHIP.

"Holst & Pippett," Butchers, Cunderdin (Arthur Mervyn Holst and George Alfred Austin Pippett, trading as).

THIS Partnership was dissolved by mutual consent on 1st February, 1940, the said Arthur Mervyn Holst retiring from the firm and the said George Alfred Austin Pippett has purchased his interest in the firm and the said George Alfred Austin Pippett will continue to carry on the business under the name of George Alfred Pippett, and the said George Alfred Austin Pippett will receive all debts due to and discharge all liabilities of the old firm.

Dated at Cunderdin this 29th day of February, 1940.

Signed by GEORGE A. PIPPETT.

Witnessed by H. O. Halbert.

Signed by A. M. HOLST.

Witnessed by C. King.

DISSOLUTION OF PARTNERSHIP.

Perth Business Agency (Michael Kevin Arnold and William Grieve Stevenson, trading as Business Agents, etc., First Floor, City Mutual Buildings, St. George's terrace, Perth).

NOTICE is hereby given that the Partnership heretofore existing between the above is dissolved by mutual consent as from the 2nd April, 1940, Michael Kevin Arnold retiring from the firm and William Grieve Stevenson has purchased his interest in the business and will continue to carry on the business under the firm-name of "Perth Business Agency," at the same address, and William Grieve Stevenson will receive all debts due to and discharge all liabilities of the firm.

Dated at Perth this 2nd day of April, 1940.

W. G. STEVENSON.

Witness—E. Glover.

M. K. ARNOLD.

Witness—E. Glover.

IN THE SUPREME COURT OF WESTERN AUSTRALIA—PROBATE JURISDICTION.

In the matter of the Will of Janet Edith MacLeod, formerly of Kanowna, in the State of Western Australia, but late of 4 East street, Mount Hawthorn, in the said State, Married Woman, deceased.

NOTICE is hereby given that all persons having claims or demands against the Estate of the abovenamed deceased are requested to send particulars thereof in writing to the Executor, The Perpetual Executors, Trustees, and Agency Company (W.A.), Limited, of St. George's terrace, Perth, on or before the 7th day of May, 1940, after which date the Executor will distribute the Estate amongst the persons entitled thereto, and will not be liable in respect of any claims and demands of which it shall not then have had notice.

Dated this 1st day of April, 1940.

JOSEPH, MUIR & WILLIAMS,  
 A.N.A. House, St. George's terrace, Perth,  
 Agents for Cowle & Macoboy, of Kalgoorlie,  
 Solicitors for the Executor, The Perpetual  
 Executors, Trustees, and Agency Company  
 (W.A.), Limited.

IN THE SUPREME COURT OF WESTERN AUSTRALIA—PROBATE JURISDICTION.

In the matter of the Estate of James Arthur Lewin, late of Rathmines, Bunbury, in the State of Western Australia, Lumper, deceased (intestate).

NOTICE is hereby given that all creditors and other persons having claims or demands against the Estate of the abovenamed deceased are hereby required to forward particulars of such claims or demands in writing to the Administratrix, care of the undersigned, on or before the 7th day of May, 1940, after which date the Administratrix will proceed to distribute the assets of the deceased among the persons entitled thereto, having regard only to the claims and demands of which she shall then have had notice.

Dated the 19th day of March, 1940.

SLEE & ANDERSON,  
of Stephen street, Bunbury, Solicitors for the Administratrix (by their Agents, Northmore, Hale, Davy & Leake, of Howard street, Perth).

IN THE SUPREME COURT OF WESTERN AUSTRALIA—PROBATE JURISDICTION.

In the matter of the Will of Dennis Eli Castle, late of Stanley street, Midland Junction, in the State of Western Australia, Retired Engine-driver, deceased.

NOTICE is hereby given that all creditors and other persons having claims or demands against the Estate of the abovenamed deceased are requested to send particulars in writing thereof to the Executor, The West Australian Trustee, Executor, and Agency Company, Limited, of 135 St. George's terrace, Perth, on or before the 7th day of May, 1940, after which date the Executor will proceed to distribute the assets of the said deceased amongst the persons entitled thereto, having regard only to the claims and demands of which it shall then have had notice.

Dated the 1st day of April, 1940.

SPEED & CANTOR,  
Padbury Buildings, Forrest place, Perth,  
Solicitors for the Executor.

IN THE SUPREME COURT OF WESTERN AUSTRALIA—PROBATE JURISDICTION.

In the matter of the Will of Richard Thomas Bray, late of Northam, in the State of Western Australia, Farmer, deceased.

NOTICE is hereby given that all persons having claims or demands against the Estate of Richard Thomas Bray, late of Northam, in the State of Western Australia,

Farmer, deceased, are requested to send particulars of the same in writing to the Executrix of the Will of the said deceased, care of Pearson Lyon & Co., Solicitors, Northam, on or before the 7th day of May, 1940, after which date the Executrix will proceed to distribute the assets of the said deceased amongst the persons entitled thereto, having regard only to the claims and demands of which she shall then have had notice.

Dated this 2nd day of April, 1940.

PEARSON LYON & CO.,  
Solicitors for the Executrix,  
129 Fitzgerald street, Northam.

In the matter of the Will and Estate of Thomas Eastcott, late of Donnybrook, in the State of Western Australia, Constructional Supervisor, deceased.

NOTICE is hereby given that all persons having claims or demands against the Estate of the abovenamed Thomas Eastcott, deceased, are required to send particulars thereof in writing to the Executors, William George Properjohn and James Edward Tondut, care of Stone, James & Co., of 47 St. George's terrace, Perth, on or before the 7th day of May, 1940, after which date the Executors will proceed to distribute the assets of the said deceased among the persons entitled thereto, having regard only to the claims and demands of which they shall then have had notice.

Dated the 28th day of March, 1940.

STONE, JAMES & CO.,  
47 St. George's terrace, Perth,  
Solicitors for the Executors.

In the matter of the Will and Estate of Rene Amand Yde, late of Swan View, in the State of Western Australia, Retired Business Manager, deceased.

NOTICE is hereby given that all persons having claims or demands against the Estate of the abovenamed Rene Amand Yde, deceased, are required to send particulars thereof in writing to the Executrix, Alice Linda Strutton, care of Stone, James & Co., of 47 St. George's terrace, Perth, on or before the 7th day of May, 1940, after which date the Executrix will proceed to distribute the assets of the said deceased among the persons entitled thereto, having regard only to the claims and demands of which she shall then have had notice.

Dated the 28th day of March, 1940.

STONE, JAMES & CO.,  
47 St. George's terrace, Perth,  
Solicitors for the Executrix.

ESTATES placed under the charge of the Curator of Intestate Estates for management during the month of March 1940 :—

No.	Name of Deceased.	Residence.	Supposed Nationality.	Date of Order.	Estimated Value of—		Date of Death.
					Personalty.	Realty.	
292/39	Oliver, Elizabeth Mary	Cleaver terrace, Belmont	British ...	6-3-40	£ s. d. 50 0 0	£ s. d. 75 0 0	11-9-39
377/39	Miller, Edward ...	formerly of Victoria Park but late of Nedlands	do. ...	..	5 17 11	Nil	20-9-39
45/40	Surina, Massimiliano (also known as Maks Surina)	Maybeney, via Kojonup	Italian ...	..	9 0 0	..	14-1-40
68/40	Gorman, John Robert ...	formerly of Bruce Rock but late of Nedlands	British ...	..	4 4 7	..	30-1-40
74/40	Connins, Leslie ...	Southern Cross ...	do. ...	..	8 0 0	..	25-1-40
75/40	McCarthy, James ...	Corrigin ...	do. ...	..	5 0 0	..	8-2-40
80/40	Collyer, Arthur Charles	Bellevue ...	do. ...	12-3-40	12 8 1	..	8-2-40
396/39	Sands, Leonard ...	East Kirup ...	do. ...	15-3-40	7 0 0	..	17-10-39
2/40	Bayley, William (also known as William Bailey)	Kookynie ...	do. ...	..	56 0 0	..	8-12-39

Dated this 4th day of April, 1940.

J. H. GLYNN,  
Curator of Intestate Estates.

## NOTICE TO CREDITORS AND CLAIMANTS.

IN THE SUPREME COURT OF WESTERN AUSTRALIA, PROBATE JURISDICTION.

NOTICE is hereby given that all persons having claims or demands against the Estates of the undermentioned deceased persons (orders to collect and administer whose Estates were granted to me by the said Court under the Curator of Intestate Estates Act, 1918), are hereby required to send particulars of such claims or demands to me in writing on or before the 26th day of April, 1940, after which date I will proceed to distribute the assets of the said deceased persons among those entitled thereto, having regard only to those claims or demands of which I shall then have had notice.

Dated at Perth the 4th day of April, 1940.

J. H. GLYNN,  
Curator of Intestate Estates.

Name.	Date of Death.	Date of Order.	Address.	Occupation
McCallum, Angus Duncan ... ..	28-10-39	1-4-40	formerly of Cottesloe avenue, Cottesloe, but late of 121 Stirling highway, Cottesloe	Railway employee
Solomons, Alfred ... ..	27-7-39	"	218 Central avenue, Maylands	No occupation
Dicker, Frederick Ernest ... ..	4-9-39	"	Manjimup ... ..	Labourer
Meredith, Alfred Francis ... ..	7-10-39	"	4 King's terrace, West Perth	No occupation
Gall, John ... ..	1-10-39	"	formerly of Geraldton but late of Canning Bridge	Labourer
Kahlau, Adverd August ... ..	20-12-39	"	formerly of Bencubbin but late of Claremont	do.
Brecke, Einar Oscar ... ..	22-1-40	"	65 Francis street, Perth ...	do.
Champion, Isaac Pemberthy ... ..	18-1-40	"	39 Grosvenor road, Bayswater	No occupation
Vickers, Charlotte Catherine ... ..	6-2-40	"	231 Lake street, Perth ...	do.
Munro, Alfred ... ..	16-11-38	"	formerly of Ravensthorpe but late of Leonora	Labourer and stockman
Balehin, Alfred Warwicker ... ..	22-10-39	3-4-40	formerly of Bastons Cottage, off Marine terrace, Geraldton, but late of 144 Newcastle street, Perth	Farmer

ACTS OF PARLIAMENT, ETC., FOR SALE AT  
GOVERNMENT PRINTING OFFICE.

## Acts of Parliament, etc.—continued.

	£	s.	d.		£	s.	d.
Abattoirs Act and Amendment .. ..	0	1	0	Fisheries Act (Consolidated) .. ..	0	1	0
Administration Act (Consolidated) .. ..	0	3	0	Forests Act .. ..	0	1	6
Adoption of Children Act .. ..	0	2	6	Fremantle Harbour Trust Act (Consolidated) .. ..	0	1	6
Agricultural Bank Act .. ..	0	1	0	Friendly Societies Act and Amendments .. ..	0	2	0
Agricultural Seeds Act .. ..	0	1	0	Game Act (Consolidated) .. ..	0	1	0
Arbitration Act .. ..	0	1	0	Gold Buyers Act .. ..	0	1	0
Associations Incorporation Act .. ..	0	0	6	Goldfields Water Supply Act .. ..	0	2	6
Auctioneers Act .. ..	0	1	0	Gold Mining Profits Tax and Assessment .. ..	0	1	0
Bills of Sale Act (Consolidated) and Amendment .. ..	0	1	6	Government Electric Works Act .. ..	0	1	0
Brands Act .. ..	0	1	6	Group Settlement Act .. ..	0	1	3
Bread Act (Consolidated) and Amendment .. ..	0	1	6	Hawkers and Pedlars Act and Amendment .. ..	0	1	0
Bush Fires Act .. ..	0	1	0	Health Act (Consolidated) .. ..	0	5	0
Carriers Act .. ..	0	0	6	Hire Purchase Agreement Act (Consolidated) .. ..	0	0	6
Child Welfare Act .. ..	0	2	0	Hospital Fund Act .. ..	0	1	0
Companies (Consolidated) Act .. ..	0	4	6	Hospitals Act .. ..	0	1	0
Crown Suits Act .. ..	0	1	6	Illicit Sale of Liquor Act .. ..	0	0	6
Dairy Cattle Improvement Act .. ..	0	1	0	Income Tax Assessment Act .. ..	0	4	0
Dairy Industry Act .. ..	0	2	0	Industrial Arbitration Act (Consolidated) .. ..	0	3	6
Dairy Products Marketing Regulation Act .. ..	0	2	0	Industrial Arbitration Regulations .. ..	0	2	6
Declarations and Attestations Act .. ..	0	0	6	Industries Assistance Act (Consolidated) .. ..	0	1	0
Dentists Act and Amendment .. ..	0	2	0	Inebriates Act .. ..	0	0	6
Discharged Soldiers' Settlement Act .. ..	0	1	6	Infants, Guardianship of, Act .. ..	0	1	0
Dog Act (Consolidated) .. ..	0	1	0	Inspection of Machinery Act with Regulations .. ..	0	2	6
Dried Fruits Act .. ..	0	1	6	Inspection of Scaffolding Act (Consolidated) .. ..	0	1	6
Droving Act .. ..	0	1	0	Interpretation Act .. ..	0	1	3
Drugs (Police Offences) Act .. ..	0	1	0	Irrigation and Rights in Water Act .. ..	0	1	6
Egg Marketing Act .. ..	0	1	0	Justices Act (Consolidated) .. ..	0	3	0
Electoral Act (Consolidated) .. ..	0	2	6	Land Act and Regulations .. ..	0	4	6
Electricity Act .. ..	0	1	0	Land Agents Act and Amendment .. ..	0	1	0
Employers' Liability Act .. ..	0	0	6	Land Drainage Act .. ..	0	2	0
Employment Brokers Act and Amendment .. ..	0	1	0	Legal Practitioners Act (Consolidated) .. ..	0	1	0
Evidence Act (Consolidated) .. ..	0	2	0	Legitimation Act .. ..	0	1	0
Factories and Shops Act (Consolidated) .. ..	0	4	0	Licensed Surveyors Act .. ..	0	1	0
Factories and Shops Act Regulations .. ..	0	1	0	Licensing Act and Amendments .. ..	0	4	0
Factories and Shops Time and Wages Books—				Life Assurance Act (Consolidated) .. ..	0	2	0
Large .. ..	0	4	3	Limitation Act .. ..	0	1	0
Small .. ..	0	3	3	Limited Partnerships Act .. ..	0	0	6
Farmers' Debts Adjustment Act (Consolidated) .. ..	0	1	0	Lotteries (Control) Act .. ..	0	2	0
Feeding Stuffs Act .. ..	0	0	6	Lunacy Act (Consolidated) .. ..	0	2	0
Fertilisers Act .. ..	0	1	0	Main Roads Act .. ..	0	1	6
Financial Emergency Act .. ..	0	1	6	Marine Stores Dealers Act .. ..	0	1	0
Financial Emergency Tax Assessment Act .. ..	0	2	0	Marriage Act .. ..	0	2	0
Firearms and Guns Act (Consolidated) .. ..	0	1	0	Married Women's Property Act (Consolidated) .. ..	0	0	6
Fire Brigades Act, 1916, and Amendment .. ..	0	3	0	Married Women's Protection Act (Consolidated) .. ..	0	0	6
Firms Registration Act and Amendment .. ..	0	1	0	Masters and Servants Act .. ..	0	1	0
				Medical Practitioners Act .. ..	0	1	6

Acts of Parliament, etc.—*continued.*

	£	s.	d.
Metropolitan Milk Act (Consolidated) ..	0	1	6
Metropolitan Water Supply, Sewerage, and Drainage Act .. .. .	0	2	0
Mines Regulation Act .. .. .	0	1	9
Mine Workers' Relief Fund Act and Regulations .. .. .	0	2	6
Mining Act .. .. .	0	2	0
Mining Development Act .. .. .	0	1	6
Money Lenders Act (Consolidated) .. .. .	0	1	0
Municipal Corporations Act (Consolidated) ..	0	5	0
Native Administration Act .. .. .	0	1	6
Native Flora Protection Act .. .. .	0	1	0
Notaries Act .. .. .	0	0	6
Noxious Weeds Act .. .. .	0	1	0
Nurses Registration Act .. .. .	0	2	0
Partnership Act .. .. .	0	1	0
Pawnbrokers Act (Consolidated) .. .. .	0	1	0
Pearling Act (Consolidated) .. .. .	0	2	0
Petroleum Act .. .. .	0	2	0
Pharmacy and Poisons Act (Consolidated) ..	0	2	0
Plant Diseases Act .. .. .	0	2	0
Police Code Compilation .. .. .	1	10	0
Powers of Attorney Act .. .. .	0	0	6
Prevention of Cruelty to Animals Act .. .. .	0	1	0
Prisons Act (Consolidated) .. .. .	0	1	6
Public Service Act (Consolidated) .. .. .	0	2	6
Public Works Act and Amendment .. .. .	0	2	6
Purchasers' Protection Act .. .. .	0	1	6
Road Districts Act (Consolidated) .. .. .	0	4	6
Sale of Goods Act .. .. .	0	1	0
Second-hand Dealers Act .. .. .	0	0	6
Stamp Act (Consolidated) .. .. .	0	2	6
State Government Insurance Act .. .. .	0	0	6
State Manufacturers Description Act .. .. .	0	0	6
State Trading Concerns Act .. .. .	0	1	6
State Transport Co-ordination Act .. .. .	0	1	6
Statistics Act .. .. .	0	0	6
Superannuation and Family Benefits Act ..	0	2	6
Supreme Court Act .. .. .	0	3	6
Supreme Court Rules .. .. .	1	5	0
Tenants, Purchasers, and Mortgagors' Relief Act .. .. .	0	2	0
Timber Industry Regulation Act and Regulations .. .. .	0	2	6
Totalisator Act and Amendment .. .. .	0	2	6
Town Planning and Development Act .. .. .	0	1	0
Trades Descriptions Act .. .. .	0	1	0
Trade Unions Act .. .. .	0	1	6
Traffic Act (Consolidated) and Regulations ..	0	6	0
Tramways Act, Government .. .. .	0	0	6
Trespass, Fencing and Impounding Act and Amendment .. .. .	0	1	6
Truck Act and Amendment .. .. .	0	1	6
Trustees Act .. .. .	0	1	6
Unclaimed Moneys Act .. .. .	0	1	0
Vermin Act (Consolidated) .. .. .	0	2	6
Veterinary Act .. .. .	0	1	6
Water Boards Act .. .. .	0	2	6
Weights and Measures Act and Regulations ..	0	2	6
Wheat Pool Act .. .. .	0	1	0
Wheat Products (Prices Fixation) Act .. .. .	0	1	0
Workers' Compensation Act .. .. .	0	2	0
Workers' Homes Act (Consolidated) .. .. .	0	2	0
Workmen's Wages Act .. .. .	0	1	6
Year Book, Pocket .. .. .	0	0	6

*Postage extra.*

**NOTICE.**

**THE GOVERNMENT GAZETTE.**

The *Government Gazette* is published on Friday in each week, unless otherwise interfered with by Public Holidays or other unforeseen circumstances.

**SUBSCRIPTIONS.**—The Subscription to the *Government Gazette* is as follows:—30s. per annum, 17s. 6d. per half year, and 10s. per quarter, including postage. Single copies 9d.; previous years, up to ten years 1s. 6d., over ten years 2s. 6d.; postage 1d. extra.

Subscriptions are required to commence and terminate with a month.

**SPECIAL NOTICE.**

**ADVERTISEMENTS.**—Notices for insertion must be received by the Government Printer **BEFORE TEN O'CLOCK a.m.** on **THURSDAY**, the day preceding the day of publication, and are charged at the following rates:—

For the first eight lines, 5s.;  
For every additional line, 6d.

and half-price for each subsequent insertion.

To estimate the cost of an advertisement, count nine words to a line; heading, signature, and date being reckoned as separate lines.

*All fees are payable in advance.* Remittances should be made by money order, postal note, or cheque. Exchange must be added to cheques.

All communications should be addressed to "The Government Printer, Perth."

**CONTENTS.**

	Page
Administration Act .. .. .	498-500
Agricultural Bank .. .. .	494
Agricultural Products Act—Regulations ..	496-7
Agriculture, Department of .. .. .	496-7
Appointments .. .. .	461-4, 473, 475, 493
Associations Incorporation .. .. .	498
Audit Act .. .. .	461
Barristers' Board .. .. .	464
Bush Fires Act .. .. .	468-73
Cash Orders lost .. .. .	473, 494
Cemeteries .. .. .	455, 473-4
Chief Secretary's Department .. .. .	465-8
Commissioner for Declarations .. .. .	463
Companies .. .. .	497-8
Constitution Act .. .. .	460
Crown Law Department .. .. .	463-4
Curator of Intestate Estates .. .. .	499-500
Deceased Persons' Estates .. .. .	498-500
Education Department—Regulations .. .. .	495
Electoral .. .. .	463-4
Factories and Shops .. .. .	458
Factories and Shops—Public Holidays ..	458
Farmers' Debts Adjustment Act—Stay Orders, etc. .. .. .	461
Firearms and Guns Act—Persons licensed ..	465-8
Forestry .. .. .	460
Fremantle Harbour Trust .. .. .	468
Health Department .. .. .	464
Hospitals—Boards of Management .. .. .	464
Justices of the Peace .. .. .	461
Labour—Department of .. .. .	458
Lands Department .. .. .	455-60, 468-81
Land Titles .. .. .	482
Lunacy Department .. .. .	462
Marketing of Onions Act—Regulations ..	496
Metropolitan Water Supply, etc. .. .. .	460
Mines Department .. .. .	494
Municipalities .. .. .	493
Native Administration Act .. .. .	468
Notice to Mariners .. .. .	468
Orders in Council .. .. .	459-60
Partnerships dissolved .. .. .	498
Police Department .. .. .	465-8
Premier's Department .. .. .	461
Proclamations .. .. .	455-8
Public Service Commissioner .. .. .	461-3
Public Service Holiday .. .. .	462
Public Works Department .. .. .	482-93
Registrar General .. .. .	493
Registrar of Companies .. .. .	497-8
Registration of Births, etc. .. .. .	493
Road Boards .. .. .	480-3, 492
Sale of unclaimed found and lost Property ..	465
Shop Districts .. .. .	458
Tender Board .. .. .	494-5
Tenders accepted .. .. .	494
Tenders invited .. .. .	477, 482, 495
Traffic Act—Regulations .. .. .	483-92
Transfer of Land .. .. .	482
Treasury .. .. .	461
University .. .. .	461
Water Boards .. .. .	492-3
Water Supply, etc., Department .. .. .	460, 492-3
Workers' Homes Act .. .. .	468