



# Government Gazette

OF

## WESTERN AUSTRALIA

(Published by Authority at 3.30 p.m.)

(REGISTERED AT THE GENERAL POST OFFICE, PERTH, FOR TRANSMISSION BY POST AS A NEWSPAPER)

No. 53]

PERTH: FRIDAY, 10th JUNE

[1966

Prorogation of Parliament.

### PROCLAMATION

WESTERN AUSTRALIA, } By His Excellency Major-General Sir Douglas  
TO WIT, } Anthony Kendrew, Knight Commander of the  
DOUGLAS ANTHONY } Most Distinguished Order of Saint Michael and  
KENDREW, } Saint George, Companion of the Most Honourable  
Governor, } Order of the Bath, Commander of the  
[L.S.] } Most Excellent Order of the British Empire,  
 } Companion of the Distinguished Service Order,  
 } Governor in and over the State of Western  
 } Australia and its Dependencies in the Com-  
 } monwealth of Australia.

WHEREAS by the Constitution Act, 1889-1963, it is provided that it shall be lawful for the Governor to prorogue the Legislative Council and Legislative Assembly from time to time, by proclamation or otherwise, when ever he shall think fit: Now, therefore, I, the Governor, in exercise of the power conferred by the Act, do hereby prorogue the Legislative Council and Legislative Assembly until Thursday the 28th day of July, 1966.

Given under my hand and the Public Seal of the said State, at Perth, this 1st day of June, 1966.

By His Excellency's Command,

C. D. NALDER,  
Acting Premier.

GOD SAVE THE QUEEN ! ! !

Parliament Summoned to Meet for Business.

### PROCLAMATION

WESTERN AUSTRALIA, } By His Excellency Major-General Sir Douglas  
TO WIT, } Anthony Kendrew, Knight Commander of the  
DOUGLAS ANTHONY } Most Distinguished Order of Saint Michael and  
KENDREW, } Saint George, Companion of the Most Honourable  
Governor, } Order of the Bath, Commander of the  
[L.S.] } Most Excellent Order of the British Empire,  
 } Companion of the Distinguished Service Order,  
 } Governor in and over the State of Western  
 } Australia and its Dependencies in the Com-  
 } monwealth of Australia.

WHEREAS under the provisions of the Constitution Act, 1889-1963, it is made lawful for the Governor to fix the time and place for the holding of the first and every other session of the Legislative Council and Legislative Assembly; and whereas the Legislative Council and Legislative Assembly now stand prorogued until the 28th day of July, 1966: Now, therefore I, the Governor, in exercise

of the powers conferred by the Act, do by this Proclamation announce and proclaim that the Second Session of the Twenty-fifth Parliament shall be holden for dispatch of business on Thursday, the 28th day of July, 1966, at the hour of 3 o'clock in the afternoon, in the House of Parliament in the City of Perth; and Members of the Legislative Council and Members of the Legislative Assembly are hereby required to give their attendance at the said time and place accordingly.

Given under my hand and the Public Seal of the said State, at Perth, this 1st day of June; 1966.

By His Excellency's Command,

C. D. NALDER,  
Acting Premier.

GOD SAVE THE QUEEN ! ! !

Chiropractors Act, 1964.

### PROCLAMATION

WESTERN AUSTRALIA, } By His Excellency Major-General Sir Douglas  
TO WIT, } Anthony Kendrew, Knight Commander of the  
DOUGLAS ANTHONY } Most Distinguished Order of Saint Michael and  
KENDREW, } Saint George, Companion of the Most Honourable  
Governor, } Order of the Bath, Commander of the  
[L.S.] } Most Excellent Order of the British Empire,  
 } Companion of the Distinguished Service Order,  
 } Governor in and over the State of Western  
 } Australia and its Dependencies in the Com-  
 } monwealth of Australia.

WHEREAS it is enacted, by section two of the Chiropractors Act, 1964, that the Act shall come into operation on a date to be fixed by proclamation: Now, therefore, I, the Governor, acting with the advice and consent of the Executive Council, do hereby fix the 1st day of July, nineteen hundred and sixty-six, as the date on which the Chiropractors Act, 1964, shall come into operation.

Given under my hand and the Public Seal of the said State, at Perth, this 1st day of June, 1966.

By His Excellency's Command,

G. C. MacKINNON,  
Minister for Health.

GOD SAVE THE QUEEN ! ! !

## Transfer of Land Act, 1893-1959.

## PROCLAMATION

WESTERN AUSTRALIA, } By His Excellency Major-General Sir Douglas  
TO WIT, } Anthony Kendrew, Knight Commander of the  
DOUGLAS ANTHONY } Most Distinguished Order of Saint Michael and  
KENDREW, } Saint George, Companion of the Most Honour-  
Governor, } able Order of the Bath, Commander of the  
[L.S.] } Most Excellent Order of the British Empire,  
Companion of the Distinguished Service Order,  
Governor in and over the State of Western  
Australia and its Dependencies in the Com-  
monwealth of Australia.

Corres. 3725/64.

WHEREAS by the transfer of Land Act, 1893-1959, the Governor is empowered by proclamation in the *Government Gazette* to revest in Her Majesty as of Her former estate all or any lands, whereof Her Majesty may become the registered proprietor; and whereas Her Majesty is now the registered proprietor of the land described in the schedule hereto: Now, therefore, I, the Governor with the advice and consent of the Executive Council, do by this Proclamation revest in Her Majesty, her heirs and successors the land described in the Schedule hereto as of Her former estate.

## Schedule.

Bodallin Lot 22 the whole of the land comprised in Certificate of Title Volume 1032, folio 375.

Given under my hand and the Public Seal of the said State, at Perth, this 1st day of June, 1966.

By His Excellency's Command,  
STEWART BOVELL,  
Minister for Lands.

GOD SAVE THE QUEEN ! ! !

## Transfer of Land Act, 1893-1959.

## PROCLAMATION

WESTERN AUSTRALIA, } By His Excellency Major-General Sir Douglas  
TO WIT, } Anthony Kendrew, Knight Commander of the  
DOUGLAS ANTHONY } Most Distinguished Order of Saint Michael and  
KENDREW, } Saint George, Companion of the Most Honour-  
Governor, } able Order of the Bath, Commander of the  
[L.S.] } Most Excellent Order of the British Empire,  
Companion of the Distinguished Service Order,  
Governor in and over the State of Western  
Australia and its Dependencies in the Com-  
monwealth of Australia.

Corres. 2925/58.

WHEREAS by the Transfer of Land Act, 1893-1959, the Governor is empowered by proclamation in the *Government Gazette* to revest in Her Majesty as of Her former estate all or any lands, whereof Her Majesty may become the registered proprietor; and whereas Her Majesty is now the registered proprietor of the land described in the schedule hereto: Now, therefore, I, the Governor with the advice and consent of the Executive Council, do by this Proclamation revest in Her Majesty, her heirs and successors the land described in the schedule hereto as of Her former estate.

## Schedule.

Canning Location 1835 and being the whole of the land contained in Certificate of Title Volume 1259, folio 477.

Given under my hand and the Public Seal of the said State at Perth, this 1st day of June, 1966.

By His Excellency's Command,  
STEWART BOVELL,  
Minister for Lands.  
GOD SAVE THE QUEEN ! ! !

## Land Act, 1933-1965.

## PROCLAMATION

WESTERN AUSTRALIA, } By His Excellency Major-General Sir Douglas  
TO WIT, } Anthony Kendrew, Knight Commander of the  
DOUGLAS ANTHONY } Most Distinguished Order of Saint Michael and  
KENDREW, } Saint George, Companion of the Most Honour-  
Governor, } able Order of the Bath, Commander of the  
[L.S.] } Most Excellent Order of the British Empire,  
Companion of the Distinguished Service Order,  
Governor in and over the State of Western  
Australia and its Dependencies in the Com-  
monwealth of Australia.

Corres. 1017/64.

WHEREAS by section 31 of the Land Act, 1933-1965, the Governor may, by proclamation and subject to such conditions as may be expressed therein, classify as of Class "A" any lands of the Crown

reserved to Her Majesty for any of the purposes specified in the said Section; and whereas it is deemed expedient that the Reserve described in the schedule hereto should be classified as of Class "A": Now, therefore, I, the Governor with the advice and consent of the Executive Council, do by this my Proclamation classify as of Class "A" the reserve described hereunder.

## Schedule.

Reserve No. 21314 (near Kalamunda), containing about 919 acres for the purpose of "National Park". (Plan 1C/20 N.W.)

Given under my hand and the Public Seal of the said State, at Perth, this 1st day of June, 1966.

By His Excellency's Command,  
STEWART BOVELL,  
Minister for Lands.  
GOD SAVE THE QUEEN ! ! !

## Factories and Shops Act, 1963-1965.

## PROCLAMATION

WESTERN AUSTRALIA, } By His Excellency Major-General Sir Douglas  
TO WIT, } Anthony Kendrew, Knight Commander of the  
DOUGLAS ANTHONY } Most Distinguished Order of Saint Michael and  
KENDREW, } Saint George, Companion of the Most Honour-  
Governor, } able Order of the Bath, Commander of the  
[L.S.] } Most Excellent Order of the British Empire,  
Companion of the Distinguished Service Order,  
Governor in and over the State of Western  
Australia and its Dependencies in the Com-  
monwealth of Australia.

F. and S. 237/36.

WHEREAS it is provided (*inter alia*), by section 59 of the Factories and Shops Act, 1963-1965, that the occupier of a factory shall allow to any person employed in the factory a half holiday on any day proclaimed to be a half holiday in the district or locality in which the factory is situate and, by section 95 of that Act, that every shop, except an exempted shop, privileged shop and small shop, shall be closed, and a shopkeeper shall allow each shop assistant a half holiday on any day that is proclaimed to be a half holiday that is applicable to the area in which the shop is situate; and whereas it appears to me, the Governor, expedient that a half holiday should be proclaimed for the day and place hereinafter appearing: Now, therefore I, the Governor acting with the advice and consent of the Executive Council do hereby proclaim the afternoon of Wednesday the seventh day of September, one thousand nine hundred and sixty-six to be a half holiday, within the municipal district of, and applicable to the area of, the Shire of Morawa.

Given under my hand and the Public Seal of the said State, at Perth, this 1st day of June, 1966.

By His Excellency's Command,  
D. H. O'NEIL,  
Minister for Labour.  
GOD SAVE THE QUEEN ! ! !

## Clackline-Bolgart and Bellevue-East Northam Railway Discontinuance and Land Revestment Act, 1965.

## PROCLAMATION

WESTERN AUSTRALIA, } By His Excellency Major-General Sir Douglas  
TO WIT, } Anthony Kendrew, Knight Commander of the  
DOUGLAS ANTHONY } Most Distinguished Order of Saint Michael and  
KENDREW, } Saint George, Companion of the Most Honour-  
Governor, } able Order of the Bath, Commander of the  
[L.S.] } Most Excellent Order of the British Empire,  
Companion of the Distinguished Service Order,  
Governor in and over the State of Western  
Australia and its Dependencies in the Com-  
monwealth of Australia.

WHEREAS it is enacted by subsection (2) of section 2 of the Clackline-Bolgart and Bellevue-East Northam Railway Discontinuance and Land Revestment Act, 1965, that the sections of the Act, other than sections 1 and 2 thereof, shall come into operation on such date or dates as are respectively fixed by proclamation; and whereas it now appears to me desirable and expedient that sections 3 to 8, inclusive, of the said Act shall come into operation: Now, therefore, I, the Governor, acting with the advice and consent of the Executive Council, do hereby fix the date on which

this Proclamation is published in the *Government Gazette* as the date on which sections 3 to 8, inclusive, of the Clackline-Bolgart and Bellevue-East Northam Railway Discontinuance and Land Revestment Act, 1965, shall come into operation.

Given under my hand and the Public Seal of the said State, at Perth, this 1st day of June, nineteen hundred and sixty-six.

By His Excellency's Command,

C. W. M. COURT,  
Minister for Railways.

GOD SAVE THE QUEEN ! ! !

AT a meeting of the Executive Council held in the Executive Council Chambers at Perth, this 1st day of June, 1966, the following Orders in Council were authorised to be issued:—

Fire Brigades Act, 1942-1964.

ORDER IN COUNCIL.

WHEREAS it is enacted, *inter alia*, by subsection (2) of section 5 of the Fire Brigades Act, 1942-1964, that for the purposes of the Act the Governor may from time to time, by Order in Council, constitute as a fire district any portion of a district of a local authority which after the coming into operation of the Fire Brigades Act Amendment Act, 1959, is not a fire district, assign a name to a fire district, and include the name of a fire district in Part IV of the Second Schedule to the Act: Now, therefore, His Excellency the Governor, acting with the advice and consent of the Executive Council doth hereby—

- (a) constitute that portion of the Municipal District of the Shire of Manjimup more particularly described in the schedule hereunder a fire district;
- (b) assign the name Pemberton Fire District to that district; and
- (c) include in column one of Part IV of the Second Schedule to the Act, "Pemberton Fire District" and in column two opposite that name, the name of the local authority, "Municipal District of the Shire of Manjimup."

W. S. LONNIE,  
Clerk of the Council.

Schedule.

Pemberton Fire District.

All that portion of land bounded by lines starting from the north-eastern corner of Pemberton Town lot 123 and extending easterly along the prolongation of northern boundary of that lot to a point situate in prolongation northerly of the northernmost western boundary of Nelson Location 7571; thence southerly, westerly and south-easterly to and along boundaries of that location and onwards to the northernmost north-eastern corner of lot 166; thence south-easterly, north-easterly and again south-easterly along boundaries of that lot and onwards to the westernmost north-western corner of location 7489; thence south-easterly along the south-western boundary of that location and location 11286 to a north-western boundary of State Forest No. 39; thence generally south-westerly along that boundary to the south-western side of Dean Street; thence generally north-westerly along that side to the easternmost north-eastern corner of location 7368; thence southerly and westerly along boundaries of that location to the north-western corner of lot 226 and onwards to the western side of Road Number 5772; thence westerly and southerly along boundaries of location 7368 aforesaid to the southernmost south-eastern corner of that location; thence westerly 17 chains along the southern boundary of that location; thence north to the south-eastern side of Vasse Highway; thence south-westerly about 4 chains along that side; thence north to the northernmost south-eastern corner of location 7396; thence generally northerly along the eastern boundaries of that location to its northern corner; thence north to the right bank of Big Brook; thence easterly to the south-western corner of location 7360; thence northerly and north-easterly

along boundaries of that location to its northern corner and onwards to the eastern boundary of location 9850; thence northerly along that boundary and northerly and easterly along boundaries of location 7257 to the north-western corner of lot 119; thence easterly along the northern boundaries of that lot and lots 120, 121 and 122 and southerly along the eastern boundary of the last-mentioned lot to the north-western corner of lot 123 aforesaid and thence easterly along the northern boundary of that lot to the starting point. (Public Plans Pemberton Townsite, 442C/40.)

Land Act, 1933-1965.

ORDER IN COUNCIL.

Corres. 3909/56.

WHEREAS by section 33 of the Land Act, 1933-1965, it is *inter alia*, made lawful for the Governor by Order in Council, to direct that any land reserved pursuant to the provisions of this Act shall be granted in fee simple to any person (as defined in the said section) subject to the condition that the person shall not lease or mortgage the whole or any part of the land without the consent of the Governor and subject to such other conditions and limitations as the Governor shall deem necessary to ensure that the land is used for the purpose for which the land is reserved as aforesaid; and whereas it is deemed expedient that Reserve No. 28137 (Swan Location 7659 to 7662, inclusive) should, subject as aforesaid be granted in fee simple to "Congregational Homes for the Aged" to be held in trust for the purpose of an "Aged People's Home site": Now, therefore, His Excellency the Governor by and with the advice and consent of the Executive Council doth hereby direct that the beforementioned reserve shall be granted in fee simple to the aforesaid body, to be held in trust for the aforesaid purpose, subject to the conditions that the land shall not be leased or mortgaged in whole or in part without the consent of the Governor.

W. S. LONNIE,  
Clerk of the Council.

Land Act, 1933-1965.

ORDER IN COUNCIL.

WHEREAS by section 33 of the Land Act, 1933-1965, it is made lawful for the Governor to direct that any Reserve shall vest in and be held by any municipality, body corporate, or other person or persons to be named in the order, in trust for any of the purposes set forth in section 29 of the said Act, or for the like or other public purposes to be specified in such order and with power of sub-leasing; and whereas it is deemed expedient, as follows:—

Corres. 9743/12.—That Reserve No. 16764 (Avon Location 9419), should vest in and be held by the Minister for Water Supply, Sewerage and Drainage in trust for the purpose of "Water".

Corres. 2390/16.—That Reserve No. 16580 (Kununoppin Lots 182, 183, 184 and 185), should vest in and be held by the Minister for Water Supply, Sewerage and Drainage in trust for the purpose of "Pipe Track".

Corres. 2994/65.—That Reserve No. 28122 (Kent Location 1929), should vest in and be held by the Shire of Gnowangerup in trust for the purpose of "Recreation (Clubhouse)".

Now, therefore, His Excellency the Governor, by and with the advice and consent of the Executive Council, doth hereby direct that the beforementioned reserves shall vest in and be held by above-mentioned bodies, in trust for the aforementioned purposes, with power to the said bodies, subject to the approval in writing of the Minister for Lands being first obtained, to lease the whole or any portion of the said reserves for any term not exceeding twenty-one (21) years from the date of the lease.

W. S. LONNIE,  
Clerk of the Council.

Land Act, 1933-1965.  
ORDER IN COUNCIL.

WHEREAS by section 33 of the Land Act, 1933-1965, it is made lawful for the Governor to direct that any Reserve shall vest in and be held by any municipality, body corporate, or other person or persons to be named in the order in trust for the like or other public purposes to be specified in such order; and whereas it is deemed expedient, as follows:—

Corres. 3770/94.—That Reserve No. 2822 (Greenbushes Lot 350), should vest in and be held by the Shire of Greenbushes in trust for the purpose of a "Hallsite".

(The Order in Council issued under Executive Council Minute No. 2133 dated 29th October, 1935 is hereby superseded.)

Corres. 3941/25.—That Reserve No. 18999 (Carnarvon Lot 372), should vest in and be held by the Shire of Carnarvon in trust for the purpose of "Depot and Workshop Site".

Corres. 3240/59.—That Reserve No. 28136 (Mount Barker Lot 564), should vest in and be held by the Shire of Plantagenet in trust for the purpose of "Recreation".

Corres. 3108/61.—That Reserve No. 28138 (Swan Locations 7835 and 7836), should vest in and be held by the Shire of Perth in trust for the purpose of a "Footway".

Corres. 1473/66.—That Reserve No. 28142 (Dow-erin Lot 239), should vest in and be held by the Silver Chain Nursing Association (Incorporated) in trust for the purpose of a "Silver Chain Nursing Centre."

Corres. 114/64.—That Reserve No. 28145 (Ex-mouth Lot 351), should vest in and be held by the Minister for Fisheries in trust for the purpose of "Office Site (Fisheries Department)".

Corres. 1328/65.—That Reserve No. 28146 (Greenbushes Lot 351), should vest in and be held by the Shire of Greenbushes in trust for the purpose of "Recreation".

Corres. 716/66.—That Reserve No. 28147 (Carnamah Lot 116), should vest in and be held by the Shire of Carnamah in trust for the purpose of "Playground and Park".

Corres. 2518/65.—That Reserve No. 28148 (Ongerup Lot 178), should vest in and be held by the Shire of Gnowangerup in trust for the purpose of a "Caravan Park".

Corres. 1568/66.—That Reserve No. 28152 (Wick-epin Lot 195), should vest in and be held by the Shire of Wickopin in trust for the purpose of "Council Depot".

Corres. 1575/66.—That Reserve No. 28157 (Plan-tagenet Location 6994), should vest in and be held by the Shire of Albany in trust for the purpose of a "Rubbish Disposal Site".

Corres. 1488/64.—That Reserve No. 27567 (Can-ning Location 1971), should vest in and be held by the Shire of Canning in trust for the purpose of "Recreation".

Corres. 49/01.—That Reserve No. 21119 (Mun-daring Lot 46), should vest in and be held by the Shire of Mundaring in trust for the purpose of "Hall and Library Site".

(The Order in Council issued under Executive Council No. 2150 dated the 1st November 1933, is hereby superseded.)

Now, therefore, His Excellency the Governor, by and with the advice and consent of the Executive Council, doth hereby direct that the beforemen-tioned reserves shall vest in and be held by the abovementioned bodies, in trust for the purposes aforesaid, subject nevertheless to the powers re-served to him by section 37 of the said Act.

W. S. LONNIE,  
Clerk of the Council.

Forests Act, 1918-1964.  
ORDER IN COUNCIL.

Forests 1288/50; Lands 8327/19.

WHEREAS by the Forests Act, 1918-1964, it is provided that the Governor may, by Order in Council declare any Crown Lands as State Forest within the meaning and for the purposes of that Act: Now, therefore, His Excellency the Governor with the advice and consent of the Executive Council doth hereby dedicate Nelson Location 434 as an addition to State Forest No. 20, within the meaning and for the purpose of the said Act. (Public Plan 414C/40 E-4.)

W. S. LONNIE,  
Clerk of the Council.

Forests Act, 1918-1954.  
ORDER IN COUNCIL.

Forests 599/61; Lands 4088/11.

WHEREAS by the Forests Act, 1918-1964, it is provided that the Governor may by Order in Council dedicate any Crown lands as State Forests within the meaning and for the purposes of that Act. Now, therefore, His Excellency the Governor with the advice and consent of the Executive Council doth hereby dedicate the land described in the schedule hereto as an addition to State Forest No. 14, within the meaning and for the purposes of the said Act.

W. S. LONNIE,  
Clerk of the Council.

Schedule.

Murray Location 1162 being all that portion of land bounded by lines starting from a point situate about 33 chains north-west from the north-west corner of Murray Location 237, and extending 37 degrees 46 chains; thence 127 degrees 7 chains 50 links; thence 37 degrees 91 chains; thence 307 degrees 25 chains; thence 217 degrees 91 chains; thence 127 degrees 7 chains, 50 links; thence 217 degrees 46 chains and 127 degrees 10 chains to the starting point. (Plan 380C/20.)

Forests Act, 1918-1964.  
ORDER IN COUNCIL.

Forests 263/65; Lands 1277/65.

WHEREAS by the Forests Act, 1918-1964, it is provided that the Governor may by Order in Council declare any Crown Lands as State Forests within the meaning and for the purposes of that Act: Now, therefore, His Excellency the Governor with the advice and consent of the Executive Council doth hereby dedicate the land in the schedule hereto as an addition to State Forest No. 22, within the meaning and for the purposes of the said Act.

W. S. LONNIE,  
Clerk of the Council.

Schedule.

All that portion of land bounded by lines starting from the intersection of a southern boundary of Reserve 1774 with the eastern side of Road Number 2586 and extending easterly along that boundary of that reserve to the western boundary of Can-ning Location 162; thence southerly along that boundary to the northern boundary of location 161; thence westerly along that boundary and the northern boundary of location 377 to the south-eastern corner of location 512; thence northerly and westerly along boundaries of that location to the eastern side of Road Number 2586 aforesaid and thence northerly along that side to the start-ing point. (Public Plan 341 B/40.)

Metropolitan Water Supply Sewerage and Drainage  
Act, 1909-1965.

ORDER IN COUNCIL.

M.W.S. 819082/66

WHEREAS by the Metropolitan Water Supply, Sewerage and Drainage Act, 1909-1965, it is provided that, subject to the provisions of the Act, the Metropolitan Water Supply, Sewerage and Drainage Board shall, with the approval of the Governor, have power to construct, provide and extend Water Works, Sewerage Works and Metropolitan Main Drainage Works, and whereas the preliminary requirements of the said Act have been complied with, and plans, sections and estimates in respect of the works hereinafter mentioned have been submitted to and approved by the Governor in Council: Now, therefore, His Excellency the Governor, with the advice and consent of the Executive Council, does hereby empower the Metropolitan Water Supply, Sewerage and Drainage Board to undertake the construction of the following works under the said Act, namely—

Metropolitan Water Supply  
Shire of Kalamunda

Proposed 18 inch Rising Main from Victoria Reservoir to Kalamunda Summit Tank—Second Section.

The construction of an eighteen inch water main approximately ten thousand, seven hundred feet in length.

The above main is to be complete with valves and all necessary apparatus.

This Order in Council shall take effect from the 10th day of June, 1966.

W. S. LONNIE,  
Clerk of the Executive Council.

Metropolitan Water Supply, Sewerage and Drainage  
Act, 1909-1965.

Metropolitan Main Drainage District, No. 1  
Brook Street, Bassendean (1966) Extension

ORDER IN COUNCIL.

M.W.S. 60803/65.

WHEREAS by section 7 (a) of the Metropolitan Water Supply, Sewerage and Drainage Act, 1909-1965, it is provided that the Governor may, by Order in Council, alter or extend the boundaries of the Metropolitan Water, Sewerage and Drainage Area, or of any District, or Metropolitan Main Drainage District; and whereas it is desirable that the boundaries of the Metropolitan Main Drainage District No. 1 as at present defined should be extended: Now, therefore, His Excellency the Governor, by and with the advice and consent of the Executive Council and in exercise of the powers conferred by the said Act, doth hereby order and declare as follows—

That the boundaries of the Metropolitan Main Drainage District No. 1 be and are hereby extended by including therein the land described in the schedule hereto.

Schedule

All that portion of land bounded by lines starting from a point on the south-eastern side of the Perth-Midland Railway Reserve situate in prolongation north-westerly of the north-eastern boundary of Lot 15 of Swan Location Q1, as shown on Land Titles Office Plan 2787, a point on the present boundary of the Metropolitan Main Drainage District, No. 1 (Brook Street, Bassendean Extension 1961) and extending north-westerly along that prolongation to the centre line of that Railway Reserve; thence south-westerly along that centre line to a point situate in prolongation north-westerly of the south-western boundary of Lot 7; thence north-westerly along that prolongation to the centre line of Railway Parade; thence south-westerly along that centre line to a point situate in prolongation south-easterly of the north-eastern boundary

of part of Swan Location Q1, as shown coloured green on Land Titles Office Diagram 4824; thence north-westerly and westerly along boundaries of that part to its northernmost north-western corner; thence northerly along the southernmost eastern boundary of part of Swan Location Q1, as shown coloured green on Land Titles Office Diagram 12949 and onwards to the centre line of a right-of-way passing along the northern boundary of that part of that location; thence westerly along that centre line to a point situate in prolongation southerly of the western boundary of lot 825, as shown on Land Titles Office Plan 3262; thence northerly to and along that boundary and onwards to the centre line of Scadden Street; thence westerly along that centre line to a point situate in prolongation southerly of the western boundary of Lot 780; thence northerly to and along that boundary and onwards to the centre line of a right-of-way passing along the northern boundary of that Lot; thence westerly along that centre line and onwards to the centre line of Penzance Street; thence northerly along that centre line to the centre line of Broadway; thence westerly along that centre line to a point situate in prolongation southerly of the western boundary of Lot 912; thence northerly and easterly along boundaries of that lot to the south-eastern corner of Lot 930; thence northerly along eastern boundaries of that Lot and Lots 929 to 926, inclusive, and northerly and easterly along boundaries of Lot 922 and onwards to the centre line of Penzance Street aforesaid; thence northerly along that centre line to the centre line at Anzac Terrace; thence westerly along that centre line to a point situate in prolongation southerly of the eastern boundary of Lot 28, as shown on Land Titles Office Diagram 18878; thence northerly and westerly to and along boundaries of that Lot to the eastern boundary of Lot 37, as shown on Land Titles Office Diagram 27094; thence northerly and westerly along boundaries of that lot to a point situate in prolongation southerly of the eastern boundary of Lot 34, as shown on Land Titles Office Diagram 24111; thence northerly to the south-eastern corner of that Lot; thence westerly and northerly along boundaries of that Lot and onwards to the centre line of Walter Road; thence easterly along that centre line to the centre line of Iolanthe Street; thence northerly along that centre line to a point situate in prolongation westerly of the northern boundary of Lot 5 of location P, as shown on Land Titles Office Diagram 19098; thence easterly and southerly to and along boundaries of that lot and onwards to the centre line of Walter Road aforesaid; thence easterly along that centre line to a point situate in prolongation southerly of the western boundary of lot 93, as shown on Land Titles Office Plan 3469; thence northerly and easterly to and along boundaries of that lot and easterly along the northern boundary of lot 92 to the north-western corner of lot 3, as shown on Land Titles Office Diagram 18999; thence southerly and easterly along boundaries of that lot and onwards to the centre line of Ida Street; thence northerly along that centre line to a point situate in prolongation westerly of the southern boundary of lot 1, as shown on Land Titles Office Diagram 17401; thence easterly and northerly to and along boundaries of that lot and northerly along the eastern boundary of lot 2 to the north-western corner of lot 12, as shown on Land Titles Office Diagram 16980; thence easterly along the northern boundary of that lot and onwards to the centre line of Marion Street; thence northerly along that centre line to the centre line of Robinson Road; thence easterly along that centre line to the centre line of Ivanhoe Street; thence southerly along that centre line to a point situate in prolongation westerly of the northern boundary of lot 8, as shown on Land Titles Office Diagram 23836; thence easterly to and along that boundary to the south-western corner of lot 162, as shown on Land Titles Office Plan 7355; thence northerly along the western boundary of that lot and northerly and easterly along boundaries of lot 163 to its north-eastern corner; thence generally easterly to and along the centre line of Thomas Street to the centre line of Second Avenue, a point on the present boundary of the Metropolitan Main Drainage District No. 1 (Brook Street, Bassendean—Extension 1964) and thence generally southerly along that boundary to

the starting point, being the land delineated and shown bordered red on Plan M.W.S.S. & D.B., W.A. No. 9422.

This Order in Council shall take effect from the 10th. day of June, 1966.

W. S. LONNIE,  
Clerk of the Executive Council.

In accordance with the provision of the Metropolitan Water Supply, Sewerage and Drainage Act, 1909-1965, it is hereby notified that all land situated within such portions of Metropolitan Main Drainage District, No. 1, as extended by this Order in Council, shall be rated for Metropolitan Main Drainage as from the 1st. day of July, 1966.

G. SAMUEL,  
General Manager and Secretary.

Local Government Act, 1960.

#### ORDERS IN COUNCIL.

WHEREAS by section 288 of the Local Government Act, 1960, it shall be lawful for the Governor, on request by a Council of a Municipal District, by Order published in the *Government Gazette* to declare any lands reserved or acquired for use by the public or used by the public as a street, way, public place, bridge or thoroughfare, under the care, control, and management of the Council, or lands comprised in a private street, constructed and maintained to the satisfaction of the Council, or lands comprised in a private street of which the public has had uninterrupted use for a period of not less than ten years, as a public street and if the Council thinks fit, that the Governor shall declare the width of the carriageway and footpaths of the public street; and whereas the Councils mentioned in the schedule hereunder have requested that certain lands named and described in the said schedule hereunder, which have been reserved for streets within the said Councils, be declared public streets; Now, therefore, His Excellency the Governor by and with the advice and consent of the Executive Council doth hereby declare the said lands to be public streets, and such lands shall, from the date of this order, be absolutely dedicated to the public as streets within the meaning of any law now or hereafter in force.

W. S. LONNIE,  
Clerk of the Council.

#### Schedule.

Shire of Esperance.

L. & S. 9326/03 (R1435).

Road No. 13121. Victoria Street, as surveyed and shown on Land Titles Office Plan 2276.

Road No. 13122 (Paine Road). A strip of land 50 links wide leaving Heenan Street at the southern corner of lot 90 on Land Titles Office Plan 2339 and extending, as surveyed and shown on the said plan, northward along the western boundary of the said lot to and along the western boundaries of lots 91, 92 and 93 to the north-western corner of the lastmentioned lot; thence eastward along the northern boundary of said lot 93 and part of the northern boundary of lot 94 to a line commencing at a point situate 127 links eastward of the north-western corner of said lot 94 and extending north-eastward 76.6 links to the southern boundary of Esperance Location 108.

(Public Plans E108-4, E109-4, E124-4, E125-4.)

City of Perth.

L. & S. 128/64 (R1037).

Road No. 13120 (Britannia Road). A strip of land 50 links wide, widening on its southern side as shown coloured brown on Land Titles Office Plan 5884 and on its northern side as shown coloured brown on Diagram 29774, commencing on a line in prolongation southerly of the western alignment of Brentham Street, and extending as surveyed and shown on Plan 687, westward to the

prolongation southerly of the eastern alignment of Federation Street. (Public Plan Mt. Hawthorn, No. 90.)

City of Perth.

L. & S. 5709/03 (R745).

Road No. 13067 (Railway Street (re-gazetted)). The whole of lots 20 and 21 on Lands Titles Office Plan 514 and the intersecting portion of land coloured brown and marked "Lane" on the said plan. (Public Plans Leederville 102, North Perth 103.)

(That part of the Order in Council issued under Executive Council Minute No. 917 dated 27th April, 1966, concerning Railway Street published in the *Government Gazette* of the 6th May, 1966, is hereby superseded.)

Shire of Perth.

L. & S. 2270/65 (R1526).

Road No. 13114 (Moorby Place). A strip of land varying in width leaving Beryl Street, at the south-western corner of lot 17 on Land Titles Office Diagram 32667 and extending, as surveyed and coloured brown on Diagram 30263 northward along the western boundaries of the said lot and lot 16 to the south-western boundary of lot 15. (Public Plan P.139/4.)

Local Government Act, 1960.

Shire of Mt. Marshall.

Alteration of Ward Boundaries.

#### ORDER IN COUNCIL.

L.G. 1642/52.

WHEREAS it is provided in paragraph (g) of subsection (2) of section 12 of the Local Government Act, 1960, that the Governor, on the effective presentation of a petition under the Common Seal of the municipality, may alter the boundaries of wards existing in a district; and whereas the Mt. Marshall Shire Council on behalf of the Municipality has submitted a petition praying that the boundaries of the Beacon, Cleary and Wialki Wards should be altered, as set out in the schedule hereto; and whereas it is considered expedient that the prayer of the petition should be granted: Now, therefore, His Excellency the Governor, acting by and with the advice and consent of the Executive Council pursuant to the provisions of the said Act doth hereby alter the boundaries of the Beacon, Cleary and Wialki Wards of the district of the Municipality of the Shire of Mt. Marshall, as set out in the schedule hereto.

W. S. LONNIE,  
Clerk of the Council.

#### Schedule.

Shire of Mt. Marshall—Alteration of Ward Boundaries.

(i) Transfer of portion of Beacon Ward to Cleary Ward: All that portion of land bounded by lines starting from the north-western corner of Ninghan Location 3255, a point on the present common boundary of the Beacon and Cleary Wards, and extending northerly in prolongation of the western boundary of that location to the south-western boundary of location 4162; thence north-westerly, northerly and easterly along boundaries of that location to the north-western corner of location 4161; thence generally north-easterly along north-western boundaries of that location and location 4160 and onwards to the south-western boundary of location 4158; thence north-westerly, north-easterly and south-easterly along boundaries of that location to the western corner of location 4157; thence north-easterly, south-easterly, south-westerly and southerly along boundaries of that location to the eastern corner of location 4159; thence south-westerly and north-westerly along boundaries of that location to a point situate in prolongation north-easterly of the south-eastern boundary of location 4160; thence south-westerly

to and along that boundary to the north-eastern corner of location 4161; thence southerly and westerly along boundaries of that location to a point situate in prolongation northerly of the eastern boundary of location 3259; thence southerly to the north-eastern corner of that location, a point on the present common boundary of the Beacon and Cleary Wards aforesaid and thence westerly along that boundary to the starting point.

(ii) Transfer of portion of Wialki Ward to Beacon Ward: All that portion of land bounded by lines starting from the north-western corner of Ninghan Location 3519, a point on the present common boundary of the Wialki and Beacon Wards, and extending northerly and easterly along that present boundary to the north-eastern boundary of location 4141; thence south-easterly and southerly along boundaries of that location to the north-eastern corner of location 4086 and thence southerly and westerly along boundaries of that location to the starting point.

(iii) Transfer of portion of Beacon Ward to Wialki Ward: All that portion of land bounded by lines starting from a point on the south-western boundary of Ninghan Location 4139; situate east of survey mark HK.130, a point on the present common boundary of the Beacon and Wialki Wards, and extending north-westerly, westerly, north-easterly and south-easterly along boundaries of that location to the northern corner of location 4137; thence south-easterly along the north-eastern boundary of that location to a point situate east of survey mark HK.130 aforesaid, a point on the present common boundary of the Beacon and Wialki Wards aforesaid, and thence west along that boundary to the starting point.

Public Plan 87/80.

Shire of Kalamunda.

Alteration of Names of Wards.

ORDER IN COUNCIL.

L.G. 132/58.

WHEREAS it is provided by paragraph (e) of subsection (2) of section 12 of the Local Government Act, 1960, that the Governor by order made after effective presentation to him of a petition bearing the Common Seal of a municipality, may alter the names of the Wards of a municipality; and whereas the Municipality of the Shire of Kalamunda by its Council, has submitted a petition praying that the names of the wards of the municipality be altered to West, North, Central, East and South; and whereas it is considered expedient that the prayer of the petition should be granted: Now, therefore, His Excellency the Governor, acting by and with the advice and consent of the Executive Council, doth hereby alter the names of the Wards of the Municipality of the Shire of Kalamunda from—

Maida Vale Ward to West Ward; Gooseberry Hill Ward to North Ward; Kalamunda Ward to Central Ward; Heidelberg Ward to East Ward; and Lesmurdie Ward to South Ward.

W. S. LONNIE,  
Clerk of the Council.

Local Government Act, 1960.

Building Control—Application of Part XV.

Shire of Broomehill.

ORDER IN COUNCIL.

L.G. 980/52.

HIS Excellency the Governor, acting by and with the advice and consent of the Executive Council, pursuant to the power conferred by section 373 (1)(b) of the Local Government Act, 1960, doth hereby apply the provisions of Part XV of the said Act to the whole of the district of the Municipality of the Shire of Broomehill.

W. S. LONNIE,  
Clerk of the Council.

Local Government Act, 1960.

Shire of Broomehill.

ORDER IN COUNCIL.

L.G. 980/52.

WHEREAS it is enacted by section 433 (a) of the Local Government Act, 1960, that the Governor may, *inter alia*, make and publish in the *Government Gazette*, uniform general by-laws for all or any of the purposes for which by-laws may be made by a Council under Part XV of the Act, and by order declare that all or any such uniform general by-laws as are specified in the order, shall apply to the whole or any portion of a district so specified; and whereas the Governor has so made and published the uniform general by-laws hereinafter in this order appearing: Now, therefore, His Excellency, the Governor, acting with the advice and consent of the Executive Council and in exercise of the powers aforesaid doth hereby declare that the whole of each of the Uniform General By-laws published in the *Government Gazette* of the 15th October, 1965, and amendments thereto published in the *Government Gazette* from time to time thereafter shall apply to the whole of the municipal district of the Shire of Broomehill.

W. S. LONNIE,  
Clerk of the Council.

Local Government Act, 1960.

Shire of Albany.

Declaration of Areas for Differential Rating.

ORDER IN COUNCIL.

L.G. 448/63.

HIS Excellency the Governor, acting by and with the advice and consent of the Executive Council, under the powers conferred by subsection (4) of section 548 of the Local Government Act, 1960, doth hereby declare that portion of the district of the Shire of Albany set forth in the schedule hereto, as an area within which the Albany Shire Council may impose, in respect of the rateable property therein, a greater rate than that which it imposes elsewhere in the district.

W. S. LONNIE,  
Clerk of the Council.

Schedule.

All rateable land within the Manypeaks Townsite, together with Plantagenet Locations 6695, 3794, 3793, 5954, 2491, 2490, 2761, 2763, 6255, 5269, 6534, 5956, 5310, 4456, 4457, 6540, 6273, 4797, 3887, 2240, 2504, 2505, 5955, 5958, 5963, 5962, 6676, 5960, 6677, 5296, 5295, 5294, 5293, 6174, 2773, 6446, 6258, 1544, 6292, 2793, 5291, 5692, 3557, 3527, 2989, 5297, 6263, 5301, 5300, 3051, 2524, 1852, 2354, 5299, 5298, 5309, 5308, 5964, 5957, 3433, 3434, 5154, 3435, 6321, 5959, 5304, 6179, 5303, 5302, 5307, 5306, 5305, 5312, 5311, 6481, 6499, 6501.

Local Government Act, 1960.

Shire of Albany.

ORDER IN COUNCIL.

L.G. 2708/52.

WHEREAS it is enacted by section 433 (a) of the Local Government Act, 1960, that the Governor may, *inter alia*, make and publish in the *Government Gazette* uniform general by-laws for all or any of the purposes for which by-laws may be made by a Council under Part XV of the Act, and by order declare that all or any such uniform general by-laws as are specified in the order, shall apply to the whole or any portion of a district so specified; and where the Governor has so made and published the uniform general by-laws hereinafter in this order appearing: Now, therefore, His Excellency, the Governor, acting with the

advice and consent of the Executive Council and in exercise of the powers aforesaid doth hereby declare that the whole of each of the Uniform General By-laws published in the *Government Gazette* of the 15th October, 1965, and amendments thereto published in the *Government Gazette* from time to time thereafter shall apply to those portions of the municipal district of the Shire of Albany as described in the schedule hereto.

W. S. LONNIE,  
Clerk of the Council.

#### Schedule.

The townsites of Elleker, Torbay, Youngs, Redmond, Kalgan, Lower King, South Stirlings, Cuthbert, Gledhow, Wellstead and Manypeaks.

Plantagenet Locations 21, 24, 25, 28, 33, 43, 50, 52, 56, A73 of 401, 76, 103, 106, 107, 108, 109, 110, 111, 113, 114, 115, 135, 199, 214, 222, 233, 240, 251, 260, 267, 280, 281, 282, 283, 284, 285, 286, 293, 359, 366, 367, 368, 371, 377, 381, 384, 385, 386, 387, 388, 390, 391, 393, 395, 398, 399, 418, 520, 507, 526, 554, 707, 1077, 1196, 2104, 2471, 3134, 3470, 3739, 4770, 5490, 5253, 5603, 5604, 4635.

#### AUDIT ACT, 1904.

(Section 33.)

The Treasury,  
Perth, 1st June, 1966.

Tsy. 94/66.

IT is hereby published for general information the appointment of the following as Certifying Officers for the Main Roads Department as from 17th May, 1966:—

Mr. L. A. Hart, Mr. H. G. Payne, Mr. V. Jones and Mr. A. Giltay.

K. J. TOWNSING,  
Under Treasurer.

#### Western Australia.

#### LAND TAX ASSESSMENT ACT, 1907-1965.

##### Land Tax—Notice to Make Returns.

NOTICE is hereby given that every person, who, at noon on 30th June, 1966—

- was the owner of land and had not previously rendered a Land Tax return;
- bought or sold any land during the year;
- added improvements to land already owned;
- acquired any land from the Crown under leasehold conditions; or
- subdivided, with approval of Official Authority, any land held;

is required to make and furnish to me at the Office of the Commissioner of Taxation, Perth, on or before the 31st day of July, 1966, a Land Tax return in the prescribed form.

Prescribed Form of Return: Form A.

##### Penalties.

For failure to furnish a return or for making a false return, not less than \$4 or more than \$200.

Return forms may be obtained at the Taxation Department, Perth, or at any Post Office in Western Australia, except the General Post Office, Perth.

Dated at Perth this 7th day of June, 1966.

G. R. McCARTER,  
Commissioner of Taxation.

Taxation Department,  
96-102 Barrack Street, Perth.

Public Service Commissioner's Office,  
Perth, 8th June, 1966.

THE following promotions have been approved:

P. P. Gerachi, Engineering Surveyor, Grade 1, P-II-6/7, Country Towns Sewerage Branch, Engineering Division, Public Works Department, to be

Engineering Surveyor, Grade 1, P-II-6/7, Sewerage and Drainage Branch, Engineering Division, Metropolitan Water Supply Board, as from 19th November, 1965.

R. W. Anstey, Senior Costs and Wages Inspector, C-II-5, Expenditure Section, Accounting Division, to be Clerk-in-Charge, C-II-6, Plant Depot, East Perth, Mechanical and Plant Engineer's Branch, Engineering Division, Public Works Department, as from 11th March, 1966.

J. H. Skewes, Clerk, C-IV, Revenue Branch, Accounting Division, Metropolitan Water Supply Board, to be Clerk, C-II-1, Expenditure Section, Accounts Branch, Treasury Department, as from 3rd December, 1965.

I. Bartholomew, District Officer, G-II-1/5, Field Division, to be Clerk-in-Charge, C-II-4, Records, Correspondence and Staff Section, Clerical Branch, Child Welfare Department, as from 4th February, 1966.

A. P. Visser, Laboratory Assistant, G-X, Animal Health Section, Animal Division, Department of Agriculture, to be Laboratory Technologist, P-II-1/5, Bacteriology Branch, Public Health Laboratories, Public Health Department, as from 18th February, 1966.

M. J. Cobb, Laboratory Technologist, P-II-1/5, Animal Health Section, Animal Division, Department of Agriculture, to be Laboratory Technologist, P-II-1/5, Serology Branch, Public Health Laboratories, Public Health Department, as from 18th February, 1966.

M. R. Gardiner, Chief Veterinary Pathologist, P-S-1, Animal Health Branch, to be Chief Veterinary Surgeon and Chief Inspector of Stock, P-S-2 Veterinary Services Branch, Animal Division, Department of Agriculture, as from 18th May, 1966.

E. R. Hopkins, Silviculturist, P-II-9/11, to be Inspector (Research), P-I-3, Forests Department, as from 18th May, 1966.

A. C. Van Noort, Divisional Forest Officer, P-II-9/11, to be Inspector (Administration), P-I-3, Forests Department, as from 18th May, 1966.

W. H. Eastman, Superintendent, P-I-4/5, to be Chief of Division, P-I-8, Forests Department, as from 18th May, 1966.

D. E. Stevens, Engineering Draftsman, P-II-1/5, Drawing Office, Mechanical Services Branch, to be Engineer, Grade 3, P-II-3/8, attached pending allocation to an appropriate item, Public Works Department, as from 3rd February, 1966.

P. H. G. Rexilius, Architect in Charge, Educational Section, P-I-1/3, Drawing Office, Architectural Division, Public Works Department, to be Assistant Chief Architect, P-I-4, Executive Branch, Architectural Division, State Housing Commission, as from 1st June, 1966.

The following resignations have been accepted:

Name; Department; Date.

R. M. Onions; Treasury; 10/6/66.

A. M. Hughes; Education; 15/6/66.

J. M. Donovan; State Government Insurance Office; 3/6/66.

The following offices have been created:

Item 26 0435, Clerk, C-II-3, State Civil Emergency Service, Premier's Department.

Item 24 1171, Typist, Eastern, C-V, Field Division, Native Welfare Department.

Item 08 4197, Laboratory Technologist, P-II-1/5, Histology, Public Health Laboratories, Public Health Department.

Items 11 1049 and 11 1051, Probation and Parole Officer, P-II-1/5, Probation and Parole Office, Crown Law Department.

Item 29 7023, Senior Engineer, P-I-6, Architectural and Structural Design Section, Architectural Division, Public Works Department.



Item 01 1825, Senior Veterinary Surgeon and Controller of Abattoirs, P-I-6, Veterinary Services Branch, Animal Division, Department of Agriculture.

The following appointments have been confirmed:

Name; Position; Department; Date.

- de Burgh, Geraldine Rachel; Laboratory Assistant, G-VIII, Biological Services Division; Agriculture; 21/9/65.
- Marney, Neville Michael; Field Assistant, G-VI, Biological Services Division; Agriculture; 30/8/65.
- Ellis, Jennifer; Assistant, G-IX, Correspondence and Staff Section; Agriculture; 9/2/65.
- Griffin, Brenda Ann; Typist, C-V, Correspondence and Staff Section; Agriculture; 30/9/65.
- White, Sharon Loris; Comptometrist, C-V, Dairying Division; Agriculture; 4/9/65.
- Moore, Rita Suzanne; Assistant, G-IX, Denmark Research Station; Agriculture; 8/6/65.
- Truran, Lynette Ann; Clerk-Typist, C-V, Geraldton District Office; Agriculture; 13/8/65.
- Sibbick, Robin; Field Assistant, G-VI, North West Division; Agriculture; 28/4/65.
- Ransley, Robert Gordon; Clerk, C-IV, Records Section; Agriculture; 8/9/65.
- Campbell, Malcolm Geoffrey; Clerk, C-IV, Registrar General's Office; Chief Secretary's; 28/9/65.
- Smith, Beverley Hazel; Typist, C-V, Registrar General's Office; Chief Secretary's; 5/10/65.
- Williamson, William Graham; Clerk, C-IV, Records Section; Child Welfare; 8/9/65.
- Murphy, Kevin Joseph; Clerk, C-IV, Accounts Branch; Crown Law; 25/9/65.
- Smith, Lynette Edith Grace; Typist, C-V, Correspondence and Staff Branch; Crown Law; 12/10/65.
- Ludeman, Kerry May; Typist, C-V, Office of Titles; Crown Law; 21/9/65.
- O'Reilly, Patricia Ann; Telephonist, G-IX, Public Trust Office; Crown Law; 21/7/65.
- MacQueen, Raymond Gregory; Clerk, C-IV, Accounts Branch; Education; 22/6/65.
- Martin, Myra; Typist, C-V, Correspondence Section; Education; 11/9/65.
- Mouat, Jacqueline Jane; Typist, C-V, Library Services; Education; 3/8/65.
- Millman, Patricia Jean; Assistant, G-IX, Records Section; Education; 31/8/65.
- Willmott, Elizabeth Kay; Assistant, G-IX, Records Section; Education; 28/9/65.
- Cairns, Robert James; Clerk, C-IV, Staff (General) Section; Education; 21/7/65.
- Yeates, Neil William; Clerk, C-IV, Staff (General) Section; Education; 8/9/65.
- Bader, Erica Margaret; Assistant, G-IX, Bunbury Technical School, Technical Education Division; Education; 14/9/65.
- Stephenson, Richard Geoffrey; Laboratory Assistant, G-X, Institute of Technology, Technical Education Division; Education; 14/6/65.
- Irvine, Margaret Isabel; Clerk-Typist, C-V, Kalgoorlie Technical School, Technical Education Division; Education; 10/5/65.
- Carter, Margaret Joy; Typist, C-V, Perth Technical College, Technical Education Division; Education; 10/8/65.
- Kinal, Halina; Typist, C-V, Psychology and Counselling Service, Technical Education Division; Education; 21/7/65.
- Vingerhoets, Mary; Assistant, G-IX, Technical Extension Service, Technical Education Division; Education; 24/8/65.
- Greenwood, Sandra Joy; Assistant, G-IX, Records Branch; Forests; 17/8/65.
- Campbell, Robert McAdam; Clerk, C-IV, Clerical Branch; Industrial Development; 26/7/65.
- Kerr, Wayne Patrick; Clerk, C-IV, Economic Research Branch; Industrial Development; 3/5/65.
- Bick, Jo Ann; Typist, C-V, Accounts Branch; Lands and Surveys; 28/9/65.
- Tilley, Linda Dawn; Assistant, G-IX, Administrative Branch; Lands and Surveys; 12/10/65.
- Heron, Robert Douglas; Clerk, C-IV, Immigration Section; Lands and Surveys; 31/8/65.
- Jonker, Maria Elisabeth; Assistant, G-IX, Plan Room; Lands and Surveys; 31/8/65.
- Dodd, Diane Elizabeth; Assistant, G-IX, Mapping Branch, Surveyor General's Division; Lands and Surveys; 3/8/65.
- Grant, Kerry Lee; Drafting Assistant, G-XII, Mapping Branch, Surveyor General's Division, Lands and Surveys, 31/8/65.
- Hadaway, Robert John; Drafting Assistant, G-XI, Mapping Branch, Surveyor General's Division; Lands and Surveys; 1/7/65.
- Haywood, Peter George Dallain; Drafting Assistant, G-XI, Mapping Branch, Surveyor General's Division; Lands and Surveys; 21/12/64.
- Lavtas, Leonidas; Drafting Assistant, G-XI, Mapping Branch, Surveyor General's Division; Lands and Surveys; 1/7/65.
- Mattingly, Gerald Walter; Technical Assistant, G-II-1, Mapping Branch, Surveyor General's Division; Lands and Surveys; 24/6/65.
- Reid, William Russel; Draftsman, P-II-1/5, Mapping Branch, Surveyor General's Division; Lands and Surveys; 2/8/65.
- White, Edward Walter, Technical Assistant, G-II-1, Mapping Branch, Surveyor General's Division; Lands and Surveys; 23/8/65.
- Hay-Hendry, Sue; Typist, C-V, National Parks Board; Lands and Surveys; 21/7/65.
- King, Ronald Brian; Clerk, C-IV, Maintenance and Supplies Section; Medical; 17/8/65.
- Stewart, Marjorie Florence; Welfare Officer, G-III-1/2, Claremont Hospital; Mental Health Services; 2/4/65.
- Lutey, Francis; Deputy Head Male Nurse, Grade 1, G-II-4, Whitby Falls Hospital; Mental Health Services; 26/3/65.
- Sallur, Helen Ruth; Clerical Assistant, G-IX, Accounting Division; Metropolitan Water Supply Board; 31/8/65.
- Siddons, Bernard Edward; Clerk, C-IV, Accounting Division; Metropolitan Water Supply Board; 24/9/65.

Moulds, Anthony; Engineer, Grade 3, P-II-3/8, Engineering Division; Metropolitan Water Supply Board; 17/5/65.

Graham, Brian Scott; Drafting Assistant, G-XI, Drawing Office, Engineering Division; Metropolitan Water Supply Board; 1/7/65.

Wilmot, Christine Vera; Drafting Assistant, G-XII, Drawing Office, Engineering Division; Metropolitan Water Supply Board; 10/8/65.

Burton, Roy William; Clerk, C-IV, Records and Correspondence Branch; Mines; 3/6/65.

Stewart, Peter Dennis; Clerk, C-IV, Records and Correspondence Branch; Mines; 19/5/65.

Jones, Franceine Kay; Typist, C-V, Traffic Branch; Police; 10/5/65.

Paino, Maria Guisoppina; Typist, C-V, Traffic Branch; Police; 17/5/65.

Nelson, John Richard; General Assistant, G-VII-1, Stores Section; Police; 20/7/65.

Pickett, Ronald Ernest; Clerk, C-IV, Clerical Branch; Public Health; 17/9/65.

Baker, Elizabeth Anne; Laboratory Technologist, P-II-1/5 (F), Public Health Laboratories; Public Health; 1/10/65.

Parks, Stirling John; Dental Officer, P-II-9/11, Schools' Dental Services; Public Health; 19/8/65.

Bourne, Cherie; Telephonist, G-IX, Correspondence and Records Section; Public Works; 3/8/65.

Eaton, Lois Kathleen; Typist, C-V, Correspondence and Records Section; Public Works; 5/10/65.

Adair, James; Clerk, C-IV, Accounting Division; Public Works; 8/9/65.

Lind, Jeffrey Douglas; Clerk, C-IV, Accounting Division; Public Works; 31/8/65.

Rudwick, Glenice Anne; Clerk-Typist (Albany), C-V, District Services Supervision, Architectural Division; Public Works; 23/8/65.

Frew, John Gordon; Drafting Assistant, G-XI, Architectural Division; Public Works; 1/6/65.

Griffiths, Robert Wilson; Clerk, C-IV, Architectural Division; Public Works; 2/5/65.

Potter, Darcy Garth; Supervisor, G-II-4, Architectural Division; Public Works; 22/9/65.

Colback, Graham Charles; Hydrographic Assistant, G-II-1/2, Engineering Division; Public Works; 3/5/65.

Hills, Warren Graham; Clerk, C-IV, Mechanical and Plant Engineer's Branch, Engineering Division; Public Works; 30/6/65.

Lambert, George Gordon; Engineer-in-Charge, No. 8 Pumping Station, G-II-5, Engineering Division; Public Works; 28/6/65.

Major, Gerald Arthur; General Assistant, G-VII-1, Engineering Division; Public Works; 1/9/65.

Rowland, John Charles; Drafting Assistant, G-XI, Drawing Office, Engineering Division; Public Works; 1/9/65.

Sullivan, Margaret Anne; Drafting Assistant, G-XII, Drawing Office, Engineering Division; Public Works; 24/8/65.

Johnston, Ian George; Clerk, C-IV, Fire and Marine Section; State Government Insurance Office; 28/9/65.

McAullay, Glen; Clerk, C-IV, Accounts Branch; State Housing Commission; 25/6/65.

Betjemann, William George; Supervisor, Grade 1, G-II-4, Architectural Division; State Housing Commission; 11/8/65.

Campbell, Suzanne Marie; Assistant, G-IX, Drawing Office, Architectural Division; State Housing Commission; 1/9/65.

Paterson, Judith; Typist, C-V, Correspondence and Staff Branch; State Housing Commission; 17/8/65.

Maloney, Pamela Marie; Assistant, G-IX, Records Section; State Housing Commission; 4/6/65.

O'Donoghue, Michael William; Clerk, C-IV, Records Section; State Housing Commission; 8/5/65.

Taylor, Graham John; Clerk, C-IV, Records Section; State Housing Commission; 24/5/65.

Beverwyk, Gretha; Typist, C-V, Clerical Branch; Town Planning; 19/7/65.

McAuliffe, Michael John; Clerk, C-IV, Clerical Branch; Town Planning; 5/7/65.

Sampson, Ann Catherine; Typist, C-V, Clerical Branch; Town Planning; 28/9/65.

Graham, Lloyd Wilson; Planning Officer, Grade 3, P-II-2/8, Professional Branch; Town Planning; 30/8/65.

Thiel, Ernst Pieter; Technical Assistant, G-VII-2/3, Professional Branch; Town Planning; 21/7/65.

Cook, Peter John; Clerk, C-IV, Government Stores; Treasury; 25/9/65.

The title and/or classification of the following offices have been amended:—

Item 20 2880, occupied by K. T. Lutz, Land Settlement Branch, Department of Lands and Surveys, amended from Superintendent, P-I-2, to Adviser, Grade 2, P-II-9/11, with effect from the 1st July, 1966.

Item 01 2510, vacant, Animal Health Section, Animal Division, Department of Agriculture, amended from Veterinary Pathologist, Grade 2, P-II-10/11, to Research Officer, Grade 2, P-II-9/11, with effect from the 3rd June, 1966.

Item 23 4150, vacant, Mineralogy, Mineral Technology and Geochemistry Division, Government Chemical Laboratories, Department of Mines, amended from Laboratory Technician, Grade 1, G-II-3/4, to Laboratory Technician, Grade 3, G-II-1/2, with effect from the 1st June, 1966.

Item 01 6420, occupied by R. C. Clausen, Badgingarra Research Station, Department of Agriculture, amended from Assistant Manager, G-II-2/3, to Manager, G-II-3/4, with effect from the 15th March, 1966.

R. H. DOIG,  
Public Service Commissioner.

Ex. Co. 1301.

HIS Excellency the Governor in Executive Council has appointed the following days to be Public Service holidays at the places specified in lieu of the holiday granted in the metropolitan area for the Royal Agricultural Show held at Claremont:

Monday, 22nd August, 1966—Port Hedland (Race Day).

Friday, 7th October, 1966—Narrogin (Show Day).

R. H. DOIG,  
Public Service Commissioner.

## VACANCIES IN THE PUBLIC SERVICE

Department	Position	Class	Gross Salary	Date Returnable
Public Works	Clerk, Land Resumption Office (Item 29/0475) (c)	C-II-3	\$3,521-\$3,661	1966 17th June
Do.	Engineer-in-Charge, No. 8 Pumping Station, Engineering Division (Item 29/3630) (a) (d)	G-II-5	\$4,001-\$4,141	do.
Lands and Surveys	Sub-Accountant, Accounts Branch (Item 20/2050) (b)	C-II-8	\$5,151-\$5,311	do.
State Housing Commission	Assistant (Albany), Country Offices (Item 32/1470) (a)	G-IX	\$830 (15 years)— \$1,915	do.
Education	Clerk (Contingencies), Accounts Branch (Item 14/2885)	C-II-1	\$2,991-\$3,121	do.
Labour	Industrial Officer, Industrial Section (Item 19/0073)	C-II-2/3	\$3,251-\$3,661	do.
Do.	Clerk, Industrial Section (Item 19/0123) (j)	C-IV	\$2,257 (21 years)— \$2,861	do.
Premier's	Senior Clerk, Accounts and Records Branch, Tourist Development Authority (Item 27/0460) (b)	C-II-4	\$3,801-\$3,941	do.
Agriculture (3 positions)	Field Technician, Grade 3, Dairying Division (Items 01/4400, 4530 and 4790) (a) (k)	G-II-1/2	\$2,981-\$3,341	do.
	or			
	Field Assistant (a) (h)	G-IV	\$954 (15 years)— \$2,861	
Do.	Clerk (Relieving), Clerical Branch (Item 01/0560)	C-II-1	\$2,991-\$3,121	24th June
Do.	Senior Veterinary Surgeon and Controller of Abattoirs, Veterinary Services Branch, Animal Division (Item 01/1825) (a) (g)	P-I-6	\$7,343	do.
Labour	Clerk, Clerical Branch (Item 19/0090)	C-II-1	\$2,991-\$3,121	do.
Child Welfare	District Officer, Field Division (Item 10/1650) (e)	G-II-1/5	\$2,981-\$4,141	do.
Public Works	Engineering Surveyor, Grade 1, Country Towns Sewerage Branch, Engineering Division (Item 29/2755) (f)	P-II-6/7	\$4,219-\$4,739	do.
State Government Insurance Office	Clerk, Relieving Staff, Claims and Clerical Branch (Item 31/0400)	C-II-1	\$2,991-\$3,121	do.
Do. do. do.	Clerk, Payments Section, Accounts and Policies Branch (Item 31/1750)	C-II-1	\$2,991-\$3,121	do.
State Housing Commission	Clerk, Clerical Branch, Architectural Division (Item 32/5345)	C-II-3	\$3,521-\$3,661	do.
Mines	Clerk, Southern Cross, Outstations Branch (Item 23/0980) (a)	C-IV	\$1,013 (15 years)— \$2,861	do.
Do.	Clerk-Typist, School of Mines, Kalgoorlie (Item 23/2020) (a)	C-V	\$982 (15 years)— \$2,115	do.
Do.	Laboratory Assistant, School of Mines, Kalgoorlie (Item 23/1970) (a) (i)	G-X	\$1,368 (17 years)— \$2,861	do.
Do. (5 positions)...	Chemist and Research Officer, Grade 3, Government Chemical Laboratories (new Items to be created) (a) (l)	P-II-2/8	\$3,271-\$4,937	do.
Do.	Mineralogist and Research Officer, Grade 3, Government Chemical Laboratories (new Item to be created) (a) (m)	P-II-2/8	\$3,271-\$4,937	do.
Do. (6 positions)...	Laboratory Technician Grade 3, Government Chemical Laboratories (new Items to be created) (a) (n)	G-II-1/2	\$2,981-\$3,341	do.
Public Health (2 positions)	Inspector, Grade 2, Inspection Health Act, General Section (Items 08/0865 and 08/0875) (a) (o)	G-II-4/5	\$3,731-\$4,141	do.

(a) Applications also called outside the Service under section 24.

(b) The possession of an academic qualification, acceptable for Membership of the Australian Society of Accountants, or equivalent Institution, will be regarded as an important factor when judging efficiency under section 34 of the Public Service Act.

(c) Progress in studies for the Associateship in the Commonwealth Institute of Valuers will be regarded as an important factor when assessing the relative efficiency of applicants.

(d) Applicants must be fully qualified fitter and/or turner and must hold a First Class Steam Engine Driver's Certificate issued under the Western Australian Inspection of Machinery Act.

(e) Headquarters Geraldton.

(f) W.A. School of Mines Surveyor's Certificate or the Perth Technical College Diploma of Engineering Surveying or approved equivalent, plus a minimum of five years' surveying experience after qualifying.

(g) Degree in Veterinary Science (registrable in Western Australia) or approved equivalent. Wide experience in matters related to abattoirs, meat inspection and the meat and allied industries generally.

(h) Junior Certificate, including English and Mathematics A, essential, with Science subjects desirable. Preference for Leaving Certificate.

(i) Junior Certificate, including English and Mathematics A, essential, with preference for Leaving Certificate with Science subjects desirable. Preference given to those studying Associateship Course in Mining Geology. Consideration given to those with laboratory experience but with lesser qualifications.

(j) Minimum age 21 years. Progress in University studies desirable.

(k) Diploma of recognised agricultural college or approved equivalent. Considerable experience essential.

(l) University degree in Science with Major in Chemistry, or approved equivalent.

(m) University degree in Science with major in Geology, or approved equivalent.

(n) Leaving Certificate in Science subjects or approved equivalent and further experience in Chemical Analyses.

(o) Diploma of Royal Society of Health in Health Inspection, Meat and other Foods, and Health Technology.

Applications are called under section 34 of the Public Service Act, 1904-1963, and are to be addressed to the Public Service Commissioner and should be made on the prescribed form, obtainable from the offices of the various Permanent Heads of Departments.

10th June, 1966.

R. H. DOIG,  
Public Service Commissioner.

Crown Law Department,  
Perth, 3rd June, 1966.

C.L.D. 74/66.

THE Hon. Acting Minister for Justice, acting under the powers conferred upon him by section 10 of the Local Courts Act, 1904-1964, has appointed Thursday following the fourth Monday in alternate months commencing in July, 1966, as the time at which sittings of the Local Court at Boddington shall be held.

R. C. GREEN,  
Under Secretary for Law.

Crown Law Department,  
Perth, 7th June, 1966.

C.L.D. 43/1966.

HIS Excellency the Governor in Executive Council has appointed Hugh Bryan Wilson, of 8 Jameson Street, Swanbourne, as a Sworn Valuator under the Transfer of Land Act, 1893-1965.

R. C. GREEN,  
Under Secretary for Law.

Crown Law Department,  
Perth, 7th June, 1966.

C.L.D. 1705/50.

HIS Excellency the Governor in Executive Council has cancelled the appointment of Mr. Harold Andrews, of Bunbury, as a Sworn Valuator under the Transfer of Land Act, 1893-1965.

R. C. GREEN,  
Under Secretary for Law.

Crown Law Department,  
Perth, 7th June, 1966.

C.L.D. 287/66.

HIS Excellency the Governor in Executive Council under the provisions of section 6 of the Offenders Probation and Parole Act, 1963, has appointed the Clerk of the Local Court at Marble Bar to be an honorary probation officer.

R. C. GREEN,  
Under Secretary for Law.

Crown Law Department,  
Perth, 7th June, 1966.

C.L.D. 3272/55.

HIS Excellency the Governor in Executive Council has appointed Thomas Edward Mulligan—

- (1) pursuant to section 13 (1) of the Local Courts Act, 1904-1964, to be Clerk of the Local Court at Kalgoorlie;
- (2) pursuant to section 9 of the Courts of Session Act, 1921, to act as Clerk of the Eastern Goldfields Court of Session; and
- (3) pursuant to section 13 of the Juries Act, 1956-1961, to be the Jury Officer for the Eastern Goldfields Jury District at Kalgoorlie,

as from the 21st June, 1966 vice Ian Hollett transferred.

R. C. GREEN,  
Under Secretary for Law.

Crown Law Department,  
Perth, 8th June, 1966.

C.L.D. 481/66.

THE Hon. Acting Minister for Justice has appointed the following persons as Commissioners for Declarations under the Declarations and Attestations Act, 1913-1962:—

John Ashby—Dianella.  
Aubrey William Lawrence Boddington—Nedlands.  
Richard Kevin Francis—Bicton.  
Chester Murray Robin Gray—Claremont.  
Cecil John Michael Matthews—Bencubbin.  
Cameron Alexander Okely—Mt. Claremont.

R. C. GREEN,  
Under Secretary for Law.

LICENSING ACT, 1911-1965.  
(Section 25.)

State Licensing Court,  
Perth, 8th June, 1966.

THE Licensing Court for the Metropolitan District has appointed Monday, 27th June, 1966, as the day for a sitting of the Metropolitan Licensing Court at Perth.

J. P. McEWAN,  
Clerk of the Licensing Court, Perth.

ELECTORAL ACT, 1907-1964.

Electoral Department,  
Perth, 2nd June, 1966.

THE Hon. Minister for Justice, pursuant to section 7 of the Electoral Act, 1907-1964, and the authority delegated to him by the Governor thereunder, has approved of the following appointments:—

Donald George Stockins, as substitute, to discharge the duties of Electoral Registrar for the Narrogin Electoral District, as from the 16th June, 1966, during the absence of Mr. T. E. Mulligan, on other duties; and Richard Warren Caddy, as substitute, to discharge the duties of Electoral Registrar for the Roe Electoral District, as from the 14th June, 1966, for the remainder of the absence of Mr. J. J. Cunningham, on long service leave.

S. E. WHEELER,  
Chief Electoral Officer.

MENTAL HEALTH ACT, 1962-1964.

Mental Health Act Appeal Board.

Election of Elective Member.

IT is hereby notified that at the close of nominations on Tuesday, 31st May, 1966, for the election of the Elective Member of the Mental Health Act Appeal Board, only one nomination, from Mr. Edgar John Warner, was received for the vacancy. The said Mr. Edgar John Warner was accordingly elected to hold office for a period of three years as from the 1st day of July, 1966.

Dated this 1st day of June, 1966.

S. E. WHEELER,  
Chief Electoral Officer,  
Returning Officer.

Chief Secretary's Office,  
Perth, 1st June, 1966.

C.S.D. 972.

HIS Excellency the Governor in Executive Council appointed John William Mabbott, to the disciplinary Staff of the Prisons Department, as Prison Officer from the 6th day of April, 1965.

J. DEVEREUX,  
Under Secretary.

Chief Secretary's Office,  
Perth, 1st June, 1966.

C.S.D. 939.

HIS Excellency the Governor in Executive Council appointed David Leslie Wilson, to the disciplinary Staff of the Prisons Department, as Prison Officer from the 15th day of February, 1965.

J. DEVEREUX,  
Under Secretary.

Chief Secretary's Office,  
Perth, 1st June, 1966.

C.S.D. 948.

HIS Excellency the Governor in Executive Council appointed Ronald Edward Baker, to the disciplinary Staff of the Prisons Department, as Prison Officer from the 19th day of February, 1965.

J. DEVEREUX,  
Under Secretary.

Chief Secretary's Office,  
Perth, 2nd June, 1966.

C.S.D. 937.

HIS Excellency the Governor in Executive Council appointed Dirk Jacob Stuijver, to the disciplinary Staff of the Prisons Department, as Prison Officer from the 10th day of February, 1965.

J. DEVEREUX,  
Under Secretary.

HEALTH ACT, 1911-1965.

Department of Public Health,  
Perth, 2nd June, 1966.

P.H.D. 2370/59, Pt. 1.

HIS Excellency the Governor in Council pursuant to the Prevention of Cruelty to Animals Act, Control of Vivisection and Experiments Regulations, 1959, has authorised—

Dr. John Joseph Elphinstone; and  
Dr. Lawson James Holman,  
to perform vivisection or other experiments or operations on animals.

W. S. DAVIDSON,  
Commissioner of Public Health,

HEALTH ACT, 1911-1965.

Department of Public Health,  
Perth, 2nd June, 1966.

P.H.D. 2370/59.

HIS Excellency the Governor in Council pursuant to the Prevention of Cruelty to Animals Act, Control of Vivisection and experiments Regulations, 1959, has authorised under regulation 4 of these regulations, the undermentioned person to perform vivisection or other experiments, or operations, on animals:—

Dr. Peter L. Thompson.

W. S. DAVIDSON,  
Commissioner of Public Health.

HEALTH ACT, 1911-1965.

Department of Public Health,  
Perth, 2nd June, 1966.

P.H.D. 249/66.

THE appointment of Mr. James Moiler, as Health Inspector for the Shire of Yilgarn is approved.

W. S. DAVIDSON,  
Commissioner of Public Health.

HEALTH ACT, 1911-1965.

(Section 293A.)

Notice Requiring Persons to Submit to X-ray Examination.

PURSUANT to the provisions of the abovementioned section, persons who are included in the class specified hereunder, and to whom the provisions of that section apply, are required to undergo X-ray examination for Tuberculosis at the time and place specified.

Class.

Persons 25 years of age and over who are residents of the Shire of Upper Gascoyne.

Time.

29th June, 1966, and 9th to 11th September, 1966.

Place.

Landor (Mines Mobile Caravan).—Wednesday, 29th June, 1966, 9 a.m. to 12 noon only.

Gascoyne Junction (Mobile Caravan).—Friday, 9th September, 1966, 9 a.m. to 12 noon, and 2 p.m. to 3.30 p.m.; Saturday, 10th September, 1966, 9 a.m. to 11 a.m. only.

At Gymkhana Grounds (Mobile Caravan).—Sunday, 11th September, 1966, by arrangement.

Residents may report alternatively during the following six months to any Government Hospital, by appointment, or to the Perth or Fremantle Chest Clinics.

No charge will be made for the X-ray examination of any person who reports as required by this notice.

Dated at Perth this 7th day of June, 1966.

W. S. DAVIDSON,  
Commissioner of Public Health.

HEALTH ACT, 1911-1965.

(Section 293A.)

Notice Requiring Persons to Submit to X-ray Examination.

PURSUANT to the provisions of the abovementioned section, persons who are included in the class specified hereunder, and to whom the provisions of that section apply, are required to undergo X-ray examination for Tuberculosis at the time and place specified.

Class.

Persons 25 years of age and over who are residents of the Shire of Shark Bay.

Time.

6th July-9th July, 1966.

Place.

Overland Road House (Mobile Caravan).—Wednesday, 6th July, 1966, 2 p.m. to 4 p.m. only.

Shark Bay Townsite (Mobile Caravan).—Saturday, 9th July, 1966, 9 a.m. to 12 noon, and 2 p.m. to 3.30 p.m.

No charge will be made for the X-ray examination of any person who reports as required by this notice.

Dated at Perth this 7th day of June, 1966.

W. S. DAVIDSON,  
Commissioner of Public Health.

FISHERIES ACT, 1905-1965.

Department of Fisheries and Fauna,  
Perth, May 18, 1966.

F.D. 98/51.

THE Minister for Fisheries and Fauna, pursuant to the powers conferred by section 10 of the Fisheries Act, 1905-1965, doth hereby prohibit all persons from taking any fish whatsoever by means of fishing nets in all that portion of Western Australian waters specified in the schedule hereto, from the date of publication of this notice in the *Government Gazette*.

G. C. MacKINNON,  
Minister for Fisheries and Fauna.

Schedule.

All that portion of Cockburn Sound and Careening Bay, Garden Island, bounded by lines starting at the easternmost extremity of Colpoys Point, on that island, and extending east for twenty chains; thence south-south-westerly to a point situated twenty chains east of the easternmost extremity of Collie Head; thence west to that point and thence generally north-north-easterly along the high water mark of Cockburn Sound and Careening Bay aforesaid to the starting point.

FAUNA PROTECTION ACT, 1950-1954.

(Section 7.)

Department of Fisheries and Fauna,  
Perth, 30th May, 1966.

F.D. 229/52.

IT is hereby gazetted for general information that the Minister for Fisheries and Fauna has appointed the following persons as Honorary Wardens of Fauna:—

592—McLevie, William, "Carawatha", Tambellup.  
593—Hardie, Robert George, 79 Tyler Street, Joon-danna.

594—Smith, Eric Farebrother, Box 348, Katanning.  
595—Watts, Edward Albert George, Marringup Street, Dwellingup.

596—Pepper, Joan, 65 Brighton Road, Scarborough.

597—Pepper, Alwyn Yorke, 65 Brighton Road, Scarborough.

598—Travers, Ronald Leslie, Box 192, Bunbury.

A. J. FRASER,  
Director.

## FORFEITURES.

THE undermentioned leases have been forfeited under the Land Act, 1933-1965 for the reasons stated.

C. R. GIBSON,  
Under Secretary for Lands.

- Name; Lease; District; Reason; Corres.; Plan.
- H. F. Bartlett; 338/7883; Bremer Bay Lot 62; non-compliance with conditions; 2223/62; Townsite.
- L. F. Deacon; 347/15087; Victoria Location 9926; non-compliance with conditions; 2509/62; 127/80 A.3.
- L. F. Deacon; 347/15086; Victoria Location 10161; non-compliance with conditions; 2504/62; 127/80 A.3.
- B. N. Douglass; 347/14828; Victoria Location 10162; non-compliance with conditions; 2508/62; 127/80 A.3 and 4.
- D. Gwynne-Harris; 347/16144; Victoria Location 10096; non-compliance with conditions; 3049/64; 95/80 A.4.
- K. W. M. Johanson; 347/15467; Victoria Location 10185; non-compliance with conditions; 2038/63; 127/80 A.B. 3 and 4.
- G. Painter; 338/8669; Dalwallinu Lot 225; non-compliance with conditions; 1240/65; Townsite.
- J. W. Sanderson; 338/8158; Salmon Gums Lot 28; non-compliance with conditions; 6726/51; Townsite.
- T. G. W. Taylor; 3116/3067; Leeman Lot 11; non-payment of rent; 1678/62; Townsite.
- H. and J. A. Thompson; 338/8880; Geraldton Lot 2336; non-compliance with conditions; 911/66; Townsite.
- R. G. Tuthill; 74/1605; Nelson Location 9814; non-compliance with conditions; 2433/32; 439/C40 D.4.

Corres. 3240/59.

MOUNT BAKER.—No. 28136 (Recreation), Lot No. 564 (11 acres 1 rood 23 perches). (Diagram 67886, Plan Mount Barker Townsite.)

Corres. 3797/65.

OLDFIELD.—No. 28144 (Government Requirements), Location No. 784 (501 acres 3 roods 5 perches). (Plan 421/80 B.C.3.)

Corres. 2518/65.

ONGERUP.—No. 28148 (Caravan Park), Lot No. 178 (4 acres 2 roods 10 perches). (Original Plan 10156, Plan Ongerup Townsite.)

Corres. 1575/66.

PLANTAGENET.—No. 28157 (Rubbish Disposal Site), Location No. 6994 (30 acres 3 roods 4 perches). (Diagram 71192, Plan 451 C/40 D-4.)

Corres. 952/66.

SWAN.—No. 28129 (Use and Requirements of the Shire of Perth), Locations Nos. 4841 to 4846, inclusive, 4892 and 8006 (8 acres 2 roods 12 perches). (Plan 1 D/20 N.E.)

Corres. 3909/56.

SWAN.—No. 28137 (Aged People's Home Site), Locations Nos. 7659 to 7662, inclusive (3 roods 3.7 perches). Diagram 69160, Plan Mount Lawley 91.)

Corres. 3108/61.

SWAN.—No. 28138 (Footway), Locations Nos. 7835 and 7836 (2 roods 21.2 perches). Diagram 70689, Plan Tuart Hill 79.)

Corres. 1568/66.

WICKEPIN.—No. 28152 (Council Depot), Lot No. 195 (2 roods 39.3 perches). (Diagram 71058, Plan Wickepin Townsite.)

C. R. GIBSON,  
Under Secretary for Lands.

## RESERVES.

Department of Lands and Surveys,  
Perth, 10th June, 1966.

HIS Excellency the Governor in Executive Council has been pleased to set apart as a Reserve the land described in the Schedule below for the purpose therein set forth.

Corres. 9743/12.

AVON.—No. 16764 (Water), Location No. 9419 (518 acres 1 rood 18 perches). (Plan 34/80 D.1.)

Corres. 716/66.

CARNAMAH.—No. 28147 (Playground and Park), Lot No. 116 (4 acres). (Plan Carnamah Townsite.)

Corres. 1473/66.

DOWERIN.—No. 28142 (Silver Chain Nursing Centre), Lot No. 239 (about 33 perches). (Plan Dowerin Townsite.)

Corres. 114/64.

EXMOUTH.—No. 28145 (Office Site (Fisheries Department)), Lot No. 351 (34 perches). (Plan Exmouth Townsite.)

Corres. 1328/65.

GREENBUSHES.—No. 28146 (Recreation), Lot No. 351 (1 acre 2 roods 39.6 perches). (Diagram 71007, Plan Greenbushes Townsite.)

Corres. 4499/65.

GRASS PATCH.—No. 28143 (Church Site (Seventh Day Adventist)), Lot No. 46 (1 rood. (Plan Grass Patch Townsite.)

Corres. 197/66.

JURIEN.—No. 28139 (Hall Site), Lot No. 124 (2 roods 32.1 perches). (Plan Jurien Townsite.)

Corres. 2994/65.

KENT.—No. 28122 (Recreation (Club House)), Location No. 1929 (1 acre). (Plan 447/80 B2.3.)

Corres. 1604/50.

LYNDON.—No. 28130 (Monument Site), Location No. 50 (5 acres). (Diagram 69590, Plan 95/300.)

## AMENDMENTS OF RESERVES.

Department of Lands and Surveys,  
Perth, 10th June, 1966.

HIS Excellency the Governor in Executive Council has been pleased to approve, under section 37 of the Land Act, 1933-1965, as follows:—

Corres. 1182/94.—Of the amendment of the boundaries of Reserve No. 731 (Gascoyne Junction) "Public Purposes" by the excision of that portion designated as Gascoyne Junction Lot 54 and of the area being reduced by about 4 acres 3 roods 8 perches, accordingly. (Plan Gascoyne Junction Townsite.)

Corres. 1556/92.—Of the amendment of the boundaries of Reserve No. 2431 (Greenbushes Lot 339) "Public Utility" to exclude the portion now comprised in Greenbushes Lot 351 as shown on Diagram 71007 and of its area being reduced by about 14.5 perches, accordingly. (Public Plan Greenbushes Townsite.)

Corres. 3770/94.—Of the amendment of the boundaries of Reserve No. 2822 (at Greenbushes) "Miners Institute" to comprise the area now designated and surveyed as Greenbushes Lot 350 on Diagram 71007 and of its area being reduced to 2 roods 11.3 perches, accordingly.

Corres. 6236/08.—Of the amendment of the boundaries of Reserve No. 5237 (at Wickepin) "Public Buildings" to exclude that portion now surveyed and designated as Wickepin Lot 195 and the road truncation coloured dark brown on Diagram 71058 and of its area being reduced to 1 rood 27 perches, accordingly. (Public Plan Wickepin Townsite.)

Corres. 12220/06.—Of the amendment of the boundaries of Reserve No. 10647 (Dowerin Lot 15) "Municipal Purposes" to exclude the area now designated as Dowerin Lot 239 and of its area being reduced by about 33 perches. (Plan Dowerin Townsite.)

Corres. 14315/10.—Of the amendment of the boundaries of Reserve No. 13091 (at Ongerup) "Water" to exclude the portion now designated as Ongerup Lot 180 and of its area being reduced by 1 acre 0 roods 27.2 perches, accordingly. (Public Plan Ongerup Townsite.)

Corres. 17259/10.—Of the amendment of the boundaries of Reserve No. 14001 (Avon Location 17673) "Excepted from Sale" to exclude the portion now surveyed and designated as Avon Location 28255 and the road widening containing 8 acres 0 roods 30 perches as coloured dark brown on Diagram 70349 and of its area being reduced by 50 acres 2 roods 33 perches, accordingly. (Public Plan 377/80 EF-2.)

Corres. 2296/12.—Of the amendment of the boundaries of Reserve No. 17596 (Mount Barker Lot 335) "Water Supply" to exclude the land now surveyed and designated as Mount Barker Lot 564 and of its area being reduced to 4 acres 0 roods 8 perches, accordingly. (Plan Mount Barker Townsite.)

Corres. 6586/21.—Of the amendment of the boundaries of Reserve No. 18329 (Avon Location 23476) "Water" to include that portion designated as Avon Location 28289 and of its area being increased by 3 acres 2 roods 0 perches, accordingly. (Plan 344/80 A-1.)

Corres. 1367/27.—Of the amendment of the boundaries of Reserve No. 19505 (Newdegate Lot 51) "School Site", to include Newdegate Lot 109 and of its area being increased to 8 acres 3 roods 30 perches, accordingly. (Plan Newdegate Townsite.)

Corres. 3229/84, V.2.—Of the amendment of the boundaries of Reserve No. 20927 (Dampier Location 20) "For the Use of Aborigines" to exclude the portion now surveyed and designated as Dampier Location 69 on Diagram 70766 and of its area being reduced by 206 acres 2 roods 0 perches, accordingly. (Public Plan 133/300.)

Corres. 856/40.—Of the boundaries of Reserve 22529 "Natives" being amended by the excision of that portion included in Canning Location 1965 as surveyed and shown on Diagram 70313 and by the inclusion of portion of former Canning Location 1885; and of the area being reduced to 4 acres 2 roods 26 perches, accordingly. (Plan 1D/20 S.E.)

Corres. 4112/94.—Of the amendment of the boundaries of Reserve No. 22892 (Plantagenet District) "Conservation of Flora" to exclude that portion now surveyed as Plantagenet Location 6994 on Diagram 71192, and of its area being decreased by 30 acres 3 roods 4 perches, accordingly. (Plan 451 c/40 D-4.)

Corres. 1313/46.—Of the amendment of the boundaries of Reserve No. 24189 (at Ongerup) "Natives" to include the land now designated as Ongerup Lot 180 and of its area being increased to 39 acres 3 roods 3 perches, accordingly. (Plan Ongerup Townsite.)

Corres. 3136/55.—Of the amendment of the boundaries of Reserve No. 24300 (Collie Lot 1708) "Schoolsite" to include the area now designated as Collie Lot 2028 and of its area being increased by 2 roods, 18.9 perches, accordingly.

Corres. 256/58.—Of the amendment of the boundaries of Reserve No. 25523 (Swan Location 6907) "School-site", to exclude the portion now surveyed and designated as Swan Location 7835 and of its area being reduced to 13 acres 1 rood 5 perches, accordingly. (Plan Tuart Hill 79.)

Corres. 3867/59.—Of the amendment of the boundaries of Reserve No. 25557 (Ongerup Lot 148) "Park Land" to exclude the portions now surveyed and designated as Ongerup Lots 178 and of its area being reduced to 21 acres 1 rood 5.5 perches, accordingly. (Public Plan Ongerup Townsite.)

Corres. 2178/60.—Of the amendment of the boundaries of Reserve No. 25810 (Ongerup Lot 100) "Camping" to exclude the portion now surveyed and designated as Ongerup Lot 178 and of its area being reduced to 10 acres 1 rood 10 perches, accordingly. (Plan Ongerup Townsite.)

Corres. 553/62.—Of the amendment of the boundaries of Reserve No. 26191 (Dowerin Lots 214 to 218, inclusive) "Use and Requirements of the Shire of Dowerin" to exclude Dowerin Lot 216 and of its area being reduced by 1 rood, 4.4 perches accordingly. (Plan Dowerin Townsite.)

Corres. 2447/62.—Of the amendment of the boundaries of Reserve No. 26927 (Wongan Hills Lot 461) "Recreation" to exclude Wongan Hills Lot 468 as surveyed and shown on Diagram 71145 and of its area being reduced to 6 acres 2 roods 8.6 perches, accordingly.

Corres. 635/61.—Of the amendment of the boundaries of Reserve No. 26956 "Fire Station Site" to comprise the land now surveyed and shown on Diagram 70313 and designated as Canning Location 1965 in lieu of Canning Location 1885; and of its area being increased to 1 rood 10.7 perches, accordingly. (Plan 1D/20 S.E.)

Corres. 990/63.—Of the amendment of the boundaries of Reserve No. 27102 (Kent District) "Common and Recreation" to exclude the portion now designated and surveyed as Kent Location 1929 and of its area being reduced by about 1 acre, accordingly. (Public Plan 447/80 B-2.3.)

C. R. GIBSON,  
Under Secretary for Lands.

#### CHANGE OF PURPOSES OF RESERVES.

Department of Lands and Surveys,  
Perth, 10th June, 1966.

HIS Excellency the Governor in Executive Council has been pleased to approve, under section 37 of the "Land Act, 1933-1965", as follows:—

Corres. 3770/94.—Of the purpose of Reserve No. 2822 (Greenbushes Lot 350) being changed from "Miners Institute" to "Hall Site". (Plan Greenbushes Townsite.)

Corres. 3941/25.—Of the purpose of Reserve No. 18999 (Carnarvon Lot 372) being changed from "Recreation" to "Depot and Workshop Site." (Plan Carnarvon Regional.)

Corres. 49/01.—Of the purpose of Reserve No. 21119 (Mundaring Lot 46) being changed from "Agricultural Hall Site" to "Hall and Library Site". (Plan Mundaring Townsite.)

Corres. 3981/56.—Of the purpose of Reserve No. 24807 (Carnarvon Lot 831) being changed from "Depot Site" to "Recreation". (Plan Carnarvon Central.)

C. R. GIBSON,  
Under Secretary for Lands.

#### REVOCATION OF RESERVES.

Department of Lands and Surveys,  
Perth, 10th June, 1966.

IT is hereby notified for general information that His Excellency the Governor in Executive Council has been pleased to revoke, as follows:—

Corres. 114/64.—The Order in Council issued under Executive Council Minute No. 84 dated 20th January, 1965, whereby Reserve No. 27414 was vested in the Minister for Fisheries in trust for the purpose of "Office Site (Fisheries Department)" and approve of the cancellation of the relevant vesting order, accordingly.

Corres. 3981/56.—The Order in Council issued under Executive Council Minute No. 1555 dated 22nd August, 1957, whereby Reserve No. 24807 was vested in the Carnarvon Municipality in trust for the purpose of a "Depot Site" and approve of the cancellation of the relevant vesting order accordingly.

C. R. GIBSON,  
Under Secretary for Lands.

#### CANCELLATION OF RESERVES.

Department of Lands and Surveys,  
Perth, 10th June, 1966.

HIS Excellency the Governor in Executive Council has been pleased to approve under section 37 of the Land Act, 1933-1965, as follows:—

Corres. 11352/01.—Of the cancellation of Reserve No. 8073 (Nelson Location 1245), "Church of England." (Plan 414C/40 E-4.)

Corres. 4088/11.—Of the cancellation of Reserve No. 14410 (Murray Location 1162), "Rifle Range." (Plan 380 C/20 D.3.)

Corres. 3190/19.—Of the cancellation of Reserve No. 17274 (Nelson Location 437), "Church of England Site." (Plan 414C/40 E-4.)

Corres. 8327/19.—Of the cancellation of Reserve No. 17383 (Nelson Location 434), "Battery Site." (Plan 414C/40 E-4.)

Corres. 3273/22.—Of the cancellation of Reserve No. 18336 (Avon Location 23475), "Recreation and Hall Site." (Plan 344/80 A.1.)

Corres. 2521/53.—Of the cancellation of Reserve No. 23823 (Ongerup Lot 13), "Church Site (Church of England)". (Plan Ongerup Townsite.)

Corres. 114/64.—Of the cancellation of Reserve No. 27414 (Exmouth Lot 306), "Office Site (Fisheries Department)". (Plan Exmouth Townsite.)

Corres. 1716/64.—Of the cancellation of Reserve No. 27478, "Excepted from Sale" at Exmouth. (Plan Exmouth Townsite.)

C. R. GIBSON,  
Under Secretary for Lands.

#### LOTS OPEN FOR SALE.

Department of Lands and Surveys,  
Perth, 10th June, 1966.

IT is hereby notified, for general information, that the undermentioned lots are now open for sale under the conditions specified, by public auction, as provided by the Land Act, 1933-1965, at the following upset prices:—

Applications to be Lodged at Perth.

Corres. 1293/32.

CLACKLINE.—Suburban Lots 95 and 96; \$150 each.

Plans showing the arrangement of the lots referred to are now obtainable at this office.

C. R. GIBSON,  
Under Secretary for Lands.

#### LOTS OPEN FOR SALE.

Department of Lands and Surveys,  
Perth, 10th June, 1966.

IT is hereby notified, for general information, that the undermentioned lot is now open for sale under the conditions specified, by public auction, as provided by the Land Act, 1933-1965, at the following upset prices:—

Applications to be lodged at Perth.

Corres. 553/62.

DOWERIN.—Town Lot 216; \$80; residential.

Subject to the following condition:—

(a) That the Lot shall be filled to the level required by the Local Authority.

(b) The purchaser of the lot shall erect thereon a residence to comply with local authority by-laws within two years from the date of sale. Failure to comply with this condition will render the license forfeitable. A transfer of the license will not be approved and a Crown Grant of the lot will not be issued until the purchaser has complied with the building condition, or has produced evidence that foundations for a building approved by the local authority have been erected and, also, that evidence has been produced to the local authority that it is intended to complete the building without delay.

Plans showing the arrangement of the lots referred to are now obtainable at this office.

C. R. GIBSON,  
Under Secretary for Lands.

#### LOTS OPEN FOR SALE.

Department of Lands and Surveys,  
Perth, 10th June, 1966.

IT is hereby notified, for general information, that the undermentioned lots are now open for sale under the conditions specified, by public auction, as provided by the Land Act, 1933-1965, at the following upset prices:—

Applications to be lodged at Perth.

Corres. 7681/98, V.3.

FORRESTDALE.—Town Lots 313 and 326; \$200 each; residential.

Subject to the following conditions:—

The purchaser of each lot shall erect thereon a residence to comply with local authority by-laws within two years from the date of sale. Failure to comply with this condition will render the license forfeitable. A transfer of the license will not be approved and a Crown Grant of the lot will not be issued until the purchaser has complied with the building condition, or has produced evidence that foundations for a building approved by the local authority have been erected and, also, that evidence has been produced to the local authority that it is intended to complete the building without delay.

Plans showing the arrangement of the lots referred to are now obtainable at this office.

C. R. GIBSON,  
Under Secretary for Lands.

#### LOTS OPEN FOR SALE.

Department of Lands and Surveys,  
Perth, 10th June, 1966.

IT is hereby notified, for general information, that the undermentioned lot is now open for sale or leasing under the conditions specified, by public auction, as provided by the Land Act, 1933-1965, at the following upset price:—

Applications to be lodged at Perth.

Corres. 2035/38.

VARLEY.—Town Lot 22; \$120; business (fuel depot and agency).

Subject to the following conditions:—

The purchaser of the lot shall erect thereon a business premises (Fuel Depot and Agency) to comply with local authority by-laws within two years from the date of sale. Failure to comply with this condition will render the license forfeitable. A transfer of the license will not be approved and a Crown Grant of the lot will not be issued until the purchaser has complied with the building condition, or has produced evidence that foundations for a building approved by the local authority have been erected and, also, that evidence has been produced to the local authority that it is intended to complete the building without delay.

Plans showing the arrangement of the lots referred to are now obtainable at this office.

C. R. GIBSON,  
Under Secretary for Lands.

#### LOTS OPEN FOR SALE OR LEASING.

Department of Lands and Surveys,  
Perth, 10th June, 1966.

IT is hereby notified, for general information, that the undermentioned lot is now open for sale or leasing under the conditions specified, by public auction, as provided by the Land Act, 1933-1965, at the following upset prices or capital values:—

Applications to be Lodged at Perth.

Corres. 896/66.

SOUTHERN CROSS.—Town Lot 517; \$80; residential.



Subject to the following conditions:—

The purchaser of the lot shall erect thereon a residence to comply with local authority by-laws within two years from the date of sale. Failure to comply with this condition will render the license forfeitable. A transfer of the license will not be approved and a Crown Grant of the lot will not be issued until the purchaser has complied with the building condition, or has produced evidence that foundations for a building approved by the local authority have been erected and, also, that evidence has been produced to the local authority that it is intended to complete the building without delay.

Plans showing the arrangement of the lots referred to are now obtainable at this office.

C. R. GIBSON,  
Under Secretary for Lands.

#### APPLICATION FOR LEASING.

Reserve No. 21090 at Muradup.

Department of Lands and Surveys,  
Perth, 10th June, 1966.

Corres. 2107/33.

APPLICATIONS are invited under section 32 of the Land Act, 1933-1965, for the leasing of Reserve No. 21090 for "Grazing Purposes" for a term of one (1) year at a rental of \$10 per annum; such lease to be renewable at the will of the Minister for Lands, terminable at three months' notice by either party after the initial term of one year and subject to the following conditions:—

- (a) Compensation will not be payable at the expiration or earlier determination of the lease for any improvement effected on the demised land.
- (b) The lessee shall not destroy or otherwise interfere in any way with timber or scrub growing on the demised land.

Applications accompanied by a deposit of \$7 must be lodged at the Lands and Surveys Department, Perth, on or before Wednesday, 6th July, 1966.

In the event of more applications than one being received, the application to be granted will be determined by the Land Board.

(Plan Muradup Townsite.)

C. R. GIBSON,  
Under Secretary for Lands.

#### STATE HOUSING ACT, 1946-1961.

##### Dedication of Land.

Department of Land and Surveys,  
Perth, 10th June, 1966.

Corres. 6514/51.

HIS Excellency the Governor in Executive Council has been pleased to dedicate, under the provisions of the State Housing Act, 1946-1961, Merredin Lots 1130, 1132 to 1142, inclusive, 1148 and 1150 to 1169, inclusive, to the purposes of the said Act. (Plan Merredin Townsite.)

C. R. GIBSON,  
Under Secretary for Lands.

#### INDUSTRIAL DEVELOPMENT (RESUMPTION OF LAND) ACT, 1945-1960.

##### Dedications of Land.

Department of Lands and Surveys,  
Perth, 10th June, 1966.

HIS Excellency the Governor in Executive Council has been pleased to approve, under section 11 of the "Industrial Development (Resumption of Land) Act, 1945-1960", as follows:—

Corres. 1364/66.—Of the dedication to the purposes of the said Act of portion of Cockburn Sound Location 244, being lots 52 and 53 on Plan 5198. (Plan 341A/40 B.2)

(2)—27071

Corres. 1365/66.—Of the dedication to the purposes of the said Act of portion of Jandakot Agricultural Area Lot 254 and being lot 49 on Plan 3699 and portion of Jandakot Agricultural Area Lot 254 and being lot 44 on Plan 3699. (Plan 341A/40 B.2.)

Corres. 1363/66.—Of the dedication to the purposes of the said Act of portion of Cockburn Sound Location 244 and being lot 32 on Plan 5198. (Plan 341A/40 B.2.)

Corres. 1366.—Of the dedication to the purposes of the said Act of portions of Jandakot Agricultural area Lot 254, being lots 47 and 50 on Plan 3699. (Plan 341A/40 B.2.)

C. R. GIBSON,  
Under Secretary for Lands.

#### LOCAL GOVERNMENT ACT, 1960.

##### Closure of Roads.

WHEREAS Dorothy Agnes Waddingham and James Arthur Kinsella, being the owners of the land over or along which the undermentioned road extends have applied to the Shire of Augusta-Margaret River to close the said road which is more particularly described hereunder, that is to say:—

Augusta-Margaret River.

Corres. 1505/64.

A.210. The surveyed road along the southern boundaries of Sussex Locations 1194, and 1309; from the south-west corner of location 1194 to the western alignment of Road No. 2182 (Caves Road) at the south-east corner of location 1309. (Plan 440A/40 A.1.)

WHEREAS Herbert Simmons and Kenneth Gartrell, being the owners of the land over or along which undermentioned road extends have applied to the Shire of Brookton to close the said road which is more particularly described hereunder, that is to say:—

Brookton.

Corres. 3208/15.

B.692. The surveyed road along the northern boundary of Avon Location 15281 and part of the northern boundary of location 7365; from the south-eastern alignment of the road at the west corner of location 27091 to the north-eastern corner of location 15281. (Plan Youraling 40, Sheet 3.)

WHEREAS City of Fremantle, being the owner of the land over or along which the undermentioned roads extend has applied to the City of Fremantle to close the said road which is more particularly described hereunder, that is to say:—

City of Fremantle.

Corres. 2655/35.

F.12. Those portions of public road widenings as surveyed and shown on Land Titles Office Plan 8109, now included within the land the subject of Lands Titles Office Diagram 31659. (Plan Fremantle 186.)

WHEREAS Noel Richmond and Alan John Grigson, being the owners of the land over or along which the undermentioned road extends have applied to the Shire of Dandaragan to close the said road which is more particularly described hereunder, that is to say:—

Dandaragan.

Corres. 1800/64.

D.452. All that portion of Road No. 301 adjoining the eastern boundary of Victoria Location 825 now surveyed and shown as Victoria Location 10725 the subject of Lands and Surveys Diagram 70962. (Plan 92/80 F4.)

WHEREAS Victor Harrison Hill, Frank Carney and Raymond Stephen Brown, being the owners of the land over or along which the undermentioned roads extend, have applied to the Shire of Gnowangerup to close the said roads which are more particularly described hereunder, that is to say:—

Gnowangerup.

Corres. 4942/06, V.2.

G.467. (a) The whole of Road No. 10143; from the south-west corner of Kent Location 557 to Road No. 7422.

(b) That portion of Road No. 7422 extending from Road No. 991 at the south-east corner of Kent Location 829 to the south-east corner of location 855.

(Plan 435/80 F.1.2.)

WHEREAS the Minister for Lands, being the owner of the land over or along which the undermentioned road extends, has applied to the Shire of Kalamunda to close the said road which is more particularly described hereunder, that is to say:—

Kalamunda.

Corres. 2519/21.

K.574. The surveyed road extending along the western boundary of Canning Location 839 and onwards to a line in prolongation eastward of the northern boundary of location 830. (Plan 1 C/20 S.W.)

WHEREAS the Minister for Lands, being the owner of the land over or along which the undermentioned roads extend, has applied to the Shires of Kondinin and Kulin to close the said roads which are more particularly described hereunder, that is to say:—

Kondinin and Kulin.

Corres. 1656/62.

K. 566 (a) The unsurveyed road along the western boundary of Roe Location 1722 and through location 2620; from a surveyed road at the south-west corner of location 1722 to the northern boundary of location 2620.

(b) The unsurveyed road along the eastern and part of the southern boundaries of Roe Location 1516; from the north-east corner of the location to the eastern side of the road along the eastern boundary of location 1517.

(Plan 375/80 B.2, 3 and 4.)

WHEREAS Daphne Lesley Lussick, Hector George Martin, Doris Mavis Martin, Allan Gordon Linton, Mary Frances Alice Linton and Roy Lancel Tuckey, being the owners of the land over or along which the undermentioned road extends, have applied to the Shire of Mandurah to close the said road which is more particularly described hereunder, that is to say:—

Mandurah.

Corres. 927/62.

M.552. The portion of Gloucester Street, Mandurah, between Loxton and Kitchen Streets (including four truncations). (Plan Mandurah Townsite.)

WHEREAS Giuseppe Alvaro, John Donald Giles and Brenda Hazel Giles, being the owners of the land over or along which the undermentioned road extends, have applied to the Shire of Merredin to close the said road which is more particularly described hereunder, that is to say:—

Merredin.

Corres. 1511/65.

M.663. That portion of road No. 6400 along the north-western boundaries of Avon Locations 14028, 21432 and 14029; from the west corner of Location 14028 to the north corner of location 14029. (Plan 35/80 B.2.)

WHEREAS Ross David English, John Doley, Annie Elizabeth English, James Francis English, Wallace Francis English and Ralph Wallace English, being the owners of the land over or along which the undermentioned roads extend, have applied to the Shire of Nungarin to close the said roads which are more particularly described hereunder, that is to say:—

Nungarin.

Corres. 5211/25.

N.421. (a) That portion of Road No. 7457 extending from the south-west corner of Avon Location 28216 eastward to the south-east corner of location 24174.

(b) That portion of Road No. 8412 along the southern side of the former Mukinbudin-Bullfinch Railway Reserve extending from the north corner of Avon Location 20392 to the north-east corner of location 26950. (Plans 54/80 B.C.4; 35/80 C.1.)

WHEREAS The Governors of Hale School and Netta Gwendolin Margaret Brine, being the owners of the land over or along which the undermentioned roads extend have applied to the Shire of Perth to close the said roads which are more particularly described hereunder, that is to say:—

Perth.

Corres. 1229/61.

P.555. (a) All that portion of Margaret Street (L.T.O. Plan 4966) along part of the southern boundary of and through Swan Location 3175 extending westward from the south-western alignment of Hale Road.

(b) That portion of Maisie Crescent, plus widenings, along the south-eastern boundaries of lot 66 on L.T.O. Plan 4966; from the north-eastern alignment of Unwin Avenue to the southern side of Margaret Street described in paragraph (a) above.

(c) That portion of Ailsa Street, plus widenings, along part of the western boundary of lot 61 on L.T.O. Plan 4966; from the prolongation south-eastward of the south-western boundary of lot 94 on the said plan to the south-eastern side of Maisie Crescent described in paragraph (b) above.

(Plans Wylie 88, Herdsman Lake 89.)

And whereas the Council has assented to the said application; and whereas the Governor in Executive Council has approved this request; it is hereby notified that the said roads are hereby closed.

A. E. HEAGNEY,

Acting Under Secretary for Lands.

LOCAL GOVERNMENT ACT, 1960.

Closure of Roads.

WHEREAS the Minister for Lands, being the owner of the land over or along which the undermentioned road extends, has applied to the Shire of Brookton to close the said road which is more particularly described hereunder, that is to say:—

Brookton.

Corres. 2486/12.

B. 694. That portion of Murfitt Street, Kulyaling; from the north-western alignment of Light Street to the easternmost western boundary of Avon Location 25871. (Plan Kulyaling Townsite.)

WHEREAS Lister John McClintock, Graham Rees Waters, Beryl Janet Waters and Barry Brittain King, being the owners of the land over or along which the undermentioned road extends, have applied to the Shire of Chapman Valley to close the said road which is more particularly described hereunder, that is to say:—

Chapman Valley.

Corres. 1310/37.

C.643. The surveyed road along the southern boundaries of Victoria Locations 4717 and 4716; from the south-east corner of location 9618 (Reserve 21783) to the north-western alignment of Road No. 7634. (Plan 160C/40 E.F.4.)

WHEREAS Gordon David Walton, Frederick Henry Bert West and Gladys West, being the owners of the land over or along which the undermentioned roads extend have applied to the Shire of Coorow to close the said roads which are more particularly described hereunder, that is to say:—

Coorow.

Corres. 2853/61.

C.639 (a) That portion of Road No. 8118 along part of the southern boundary of Victoria Location 8737; from a surveyed road at the south-west corner of the location to a line extending 134 degrees 35 minutes from a point on the said boundary situate 48 chains 87.6 links westward from the south-east corner of the location.

(b) The surveyed road extending north-westward through Victoria Location 8737; from the road described in paragraph (a) above to the south-western alignment of the road surveyed and shown on Original Plan 6539.

(Plan 90/80 C.3.)

WHEREAS Ian Bruce Fiegert and Robert Charles Fiegert, being the owners of the land over or along which the undermentioned road extends, have applied to the Shire of Cunderdin to close the said road which is more particularly described hereunder, that is to say:—

Cunderdin.

Corres. 4821/65.

C. 654. The surveyed road along the northern boundary of Avon Location 3553; from the surveyed road along the western boundary of location 3553 to the western boundary of Avon Location 3683. (Plan 26 C/40 A.4.)

WHEREAS the State Housing Commission and the Roman Catholic Bishop of Bunbury, being the owners of the land over or along which the undermentioned roads extend, have applied to the Shire of Esperance to close the said roads which are more particularly described hereunder, that is to say:—

Esperance.

Corres. 9326/03.

E.72. (a) The whole of Dean Street, Esperance, along the northern boundaries of Esperance Locations 108, 109 and 110; from the eastern alignment of Rouse Street to the western alignment of Sims Street.

(b) All those portions of Heenan Street—

- (i) Bounded by lines starting from the southernmost south-eastern corner of Esperance location 105 and extending north-easterly 2 chains 71 and three-tenths links along the south-eastern boundary of that location; thence 179 degrees 58 minutes 1 chain 36 and three-tenths links; thence 224 degrees 8 minutes 42 and four-tenths links to the northern alignment of Pink Lake Road and thence westerly along that alignment to the starting point.

- (ii) Bounded by lines starting from the southernmost south-eastern corner of Esperance Location 108 and extending north-easterly along the south-eastern boundary of that location to its easternmost south-eastern corner; thence southerly along the western alignment of Sim Street to a point situate in prolongation easterly of the northern side of Paine Road and thence westerly along that prolongation to the starting point.

(Public Plans E 125-4; E 109-4.)

WHEREAS James Trott and Eva Eileen Trott, being the owners of the land over or along which the undermentioned road extends, have applied to the Shire of Gnowangerup to close the said road which is more particularly described hereunder, that is to say:—

Gnowangerup.

Corres. 3342/65.

G.466. The surveyed road through Kojonup Locations 7670, 7926 and 8924; from the eastern alignment of the surveyed road along the western boundary of location 7670 to the eastern boundary of location 8924. (Plan 417/80 F.4.)

WHEREAS Kelvin Alfred Wellstead, James Ernest Gleeson and Reuben Ronon Quartermaine, being the owners of the land over or along which the undermentioned road extends, have applied to the Shire of Gnowangerup to close the said road which is more particularly described hereunder, that is to say:—

Gnowangerup.

Corres. 4124/15.

G.463. The surveyed road, plus widenings, through Kent Location 1443 and along the northern boundaries of locations 1443 and 306; from the western alignment of the surveyed road extending southward through location 1443 to the surveyed road at the north-western corner of location 306. (Plan 418/80 D.4.)

WHEREAS Douglas Charles Pearce and Ronald William Hastings, being the owners of the land over or along which the undermentioned road extends, have applied to the Shire of Kojonup to close the said road which is more particularly described hereunder, that is to say:—

Kojonup.

Corres. 3671/61.

K.505. The surveyed road abutting the easternmost boundary of Kojonup Location 5632 and part of the eastern boundary of location 5866; from the northern boundary of location 3024 to a point one chain northward of the south-eastern corner of location 5866. (Plan 437B/40 D.2.)

WHEREAS the Minister for Lands, being the owner of the land over or along which the undermentioned roads extend, has applied to the Shire of Yilgarn to close the said roads which are more particularly described hereunder, that is to say:—

Yilgarn.

Corres. 2603/32.

Y.128. (a) The unsurveyed road extending north-westward from Road No. 9925 at the north-east corner of Jilbadji Location 334 to the eastern side of the road opposite the north-east corner of location 497.

(b) The unsurveyed road extending eastward from the eastern side of the road along the eastern boundary of location 497 to the western side of Road No. 9235 along the western boundary of location 275. (Plan 23/80 B.1.)

And whereas the Council has assented to the said applications; and whereas the Governor in Executive Council has approved these requests; it is hereby notified that the said roads are hereby closed.

C. R. GIBSON,  
Under Secretary for Lands.

## LAND OPEN FOR SELECTION

## Perth Land Agency

Department of Lands and Surveys,  
Perth, 10th June, 1966.

IT is hereby notified, for general information, that the areas scheduled hereunder are available for selection under Part V of the Land Act, 1933-1965, and the regulations appertaining thereto, subject to the provisions of the said Act.

Applications must be lodged at the Department of Lands and Surveys, Perth, not later than the date specified but may be lodged before such date if so desired.

All applications lodged on or before such date will be treated as having been received on the closing day, and if there are more applicants than one for any block, the application to be granted will be determined by the Land Board. Any lands remaining unselected will continue available until applied for or otherwise dealt with.

If a Land Board sitting becomes necessary, the applicants for the blocks will be duly notified of the date, time, and place of the meeting of the Board, and there shall be an interval of at least seven days between the closing date and the sitting of the Board.

All indigenous marketable timber, including sandalwood and mallet, is reserved to the Crown, subject to the provisions of Clause 14 of the Regulations.

## OPEN ON AND AFTER WEDNESDAY, 13th JULY, 1966

## SCHEDULE

District and Location No.	Area	Price per Acre	Plan	Corres. No.	Locality and Classification
Nelson 10886 (j) (k) (m) ....	a. r. p. 4 3 27	\$ 40.00 (Purchase price)	439B/40 F. 2	2924/28, V. 2	About 5½ miles south-east of Bridgetown.
Roe 902 (g) (h) (j) (m) ....	667 1 4	.....	387/80 D. E. 2, 3	3352/26	About 12 miles north-east of Lake Grace.
.. 2611 (j) (m) ....	1,534 3 39	1.45	387/80 E. 1, 2	3551/62	About 18 miles north-east of Lake Grace, pp. 18, 19 and 22 of 3551/62.
.. 2612 (j) (m) ....	1,283 3 34	1.80	387/80 E. 2	"	" " "
.. 2613 (j) (m) ....	1,094 3 2	1.65	"	"	" " "
.. 2695 (d) (j) (m) ....	abt. 2,503 0 0	1.45	"	3002/65	About 15 miles north-east of Lake Grace, p. 5 of 3002/65.

## OPEN ON AND AFTER WEDNESDAY, 20th July, 1966

District and Location No.	Area	Price per Acre	Plan	Corres. No.	Locality and Classification
Roe 1241 (j), 2200 (d) (j) ....	3,676 3 30 (as one unit)	\$ 1.15	6/80 B. 4, 346/80 B. 1	1419/66	Hyden, Serial 68.
.. 2516 (d) (j) ....	abt. 3,400 0 0	1.35	376/80 D. E. 2	"	" "
.. 2629 (j) ....	3,601 3 30	1.10	6/80 A. 4, 346/80 A. 1	"	" "
.. 2643 (d) (j) (n) ....	2,563 2 37	1.15	346/80 A. 2	"	" "
.. 2644 (d) (j) ....	3,786 1 28	1.20	"	"	" "
.. 2650 (d) (j) ....	3,990 2 33	1.10	"	"	" "
.. 2651 (d) (j) ....	3,679 1 18	1.20	345/80 F. 2, 346/80 A. 2	"	" "
.. 2669 (d) (j) ....	4,270 0 29	1.10	346/80 B. C. 1, 2	"	" "
.. 2670 (d) (j) ....	4,253 2 23	1.20	"	"	" "
.. 2671 (j), 2673 (d) (j) ....	4,767 2 26	1.20	"	"	" "
.. 2672 (d) (j) ....	4,372 0 14	1.20	"	"	" "
.. 2675 (d) (j) ....	4,104 3 28	1.05	346/80 B. C. 2, 3	"	" "
.. 2676 (d) (j) ....	4,377 0 25	1.20	346/80 B. C. 1, 2	"	" "
.. 2677 (d) (j) ....	4,425 3 8	1.05	"	"	" "
.. 2678 (d) (j) ....	4,425 2 28	1.20	"	"	" "
.. 2688 (d) (j) (n) ....	2,295 3 2	1.45	346/80 B. 3	"	" "
.. 2698 (d) (j) ....	abt. 3,950 0 0	1.25	346/80 A. 2, 3	"	" "
.. 2699 (j), 2700 (d) (j) ....	.. 3,937 0 0 (as one unit)	1.10	346/80 C. 3	"	" "
.. 2794 (d) (e) (j) ....	abt. 3,450 0 0	1.15	375/80 F. 2, 374/80 A. 1, 2	"	" "
.. 2795 (d) (e) (j) ....	.. 3,550 0 0	1.05	374/80 A. 2	"	" "
.. 2797 (d) (e) (j) ....	.. 4,000 0 0	1.10	374/80 A. 2, 3	"	" "
.. 2799 (d) (e) (j) ....	.. 3,500 0 0	1.10	"	"	" "
.. 2800 (d) (e) (j) ....	.. 3,500 0 0	1.05	374/80 A. 3	"	" "
.. 2802 (d) (e) (j) ....	.. 3,500 0 0	1.05	"	"	" "
.. 2803 (d) (e) (j) ....	.. 3,700 0 0	1.05	374/80 A. 3, 4	"	" "
.. 2804 (d) (e) (j) ....	.. 3,500 0 0	1.05	374/80 A. 4	"	" "
.. 2809 (d) (e) (j) (n) ....	.. 2,500 0 0	1.25	375/80 F. 3	"	" "

(d) Subject to examination of survey.

(e) Subject to survey.

(g) Subject to classification.

(h) Subject to pricing.

(j) Subject to mining conditions.

(k) Available to adjoining holders only.

(m) Not available for selection under the provisions of section 53 of the Land Act, 1933.

(n) These locations are regarded as being of insufficient size to be considered economic units.

C. R. GIBSON,  
Under Secretary for Lands.

## LOCAL GOVERNMENT ACT, 1960.

Department of Lands and Surveys,  
Perth, 10th June, 1966.

IT is hereby declared that, pursuant to the resolution of the Shire of Armadale-Kelmscott, passed at a meeting of the Council held on or about 20th August, 1964, the undermentioned lands have been set apart, taken, or resumed under section 17 of the Public Works Act, 1902, for the purpose of a new road, that is to say:—

Armadale-Kelmscott.

7799/02 (R1463).

Road No. 5642 (Forrest Road-widening of part). That portion of Canning Location 31 as delineated and coloured dark brown on Lands and Surveys Diagram 71045, 0.7 perches being resumed from Canning Location 31. (Notice of intention to resume gazetted 1st April, 1966.) (Public Plan K 145-4.)

IT is hereby declared that, pursuant to the resolution of the Shire of Balingup, passed at a meeting of the Council held on or about 26th March, 1964, the undermentioned lands have been set apart, taken, or resumed under section 17 of the Public Works Act, 1902, for the purpose of a new road, that is to say:—

Balingup.

860/64 (R1461).

Road No. 13111. A strip of land one chain wide, widening as delineated and coloured dark brown on Lands and Surveys Diagram 70950, commencing at the north-western corner of Nelson Location 6463 and extending, as surveyed, generally southward and south-westward along the western boundary of the said location, part of the western boundary of location 2877 and through locations 2327 and 1543 to Road No. 3539 on the southern boundary of the lastmentioned location, 24.7 perches being resumed from Nelson Location 2327. (Notice of intention to resume gazetted 25th March, 1966.) (Public Plan 414C/40 D.3.)

IT is hereby declared that, pursuant to the resolution of the Shire of Broomehill, passed at a meeting of the Council held on or about 11th February, 1965, the undermentioned lands have been set apart, taken, or resumed under section 17 of the Public Works Act, 1902, for the purpose of a new road, that is to say:—

Broomehill.

10030/10 (R1432).

Road No. 3988 (widening of part). That portion of lot E46 of Kojonup Location 257 (L.T.O. Diagram 20) as delineated and coloured dark brown on Lands and Surveys Diagram 70808, 2 roods 29.5 perches being resumed from Kojonup Location 257. (Notice of intention to resume gazetted 1st April, 1966.) (Public Plan Broomehill 40, Sheet 2, D.2.)

IT is hereby declared that, pursuant to the resolution of the Shire of Broomehill, passed at a meeting of the Council held on or about 3rd March 1964, the undermentioned lands have been set apart, taken, or resumed under section 17 of the Public Works Act, 1902, for the purpose of a new road, that is to say:—

Broomehill.

3489/14 (R1254).

Road No. 5013 (widening of parts). Those portions of Kojonup Location 8860 as delineated and coloured dark brown on Lands and Surveys Diagram 70578, 1 acre 1 rood 39.9 perches being resumed from Kojonup location 8860. (Notice of Intention to resume gazetted 30th July, 1965.) (Public Plan: Kojonup 40, sheet 4.)

IT is hereby declared that, pursuant to the resolution of the Shire of Bruce Rock, passed at a meeting of the Council held on or about 31st March, 1965, the undermentioned lands have been set apart, taken, or resumed under section 17 of the Public Works Act, 1902, for the purpose of a new road, that is to say:—

Bruce Rock.

2097/65 (R1453).

Road No. 6174 (widening of part). That portion of Avon Location 27334 as delineated and coloured dark brown on Lands and Surveys Diagram 70926, 1 acre 1 rood 30.3 perches being resumed from Avon Location 27334. (Notice of intention to resume gazetted 11th March, 1966.) (Public Plan 344/80 E1.)

IT is hereby declared that, pursuant to the resolution of the Town of Bunbury, passed at a meeting of the Council held on or about 7th April, 1964, the undermentioned lands have been set apart, taken, or resumed under section 17 of the Public Works Act, 1902, for the purpose of a new road, that is to say:—

Town of Bunbury.

612/64 (R1525).

Road No. 52 (widening of parts). Those portions of Reserve 670 containing an aggregate of 6 acres 1 rood 6 perches as delineated and coloured dark brown on Original Plan 9831.

Road No. 12782 (widening of parts). Those portions of Reserve 670 containing an aggregate of 16 perches as delineated and coloured dark brown on Original Plan 9831.

Road No. 13119. A strip of land one chain wide, widening at its terminus, its southern side commencing at the north-western corner of lot 2 of Leschenault Location 12 (L.T.O. Diagram 30952) and extending, as delineated and coloured dark brown on Original Plan 9831, westward through Reserve 670 to Road No. 52.

The area of Reserve 670 is hereby reduced by 7 acres 3 roods 36 perches.

(Public Plan Bunbury, Sheet 4.)

IT is hereby declared that, pursuant to the resolution of the Shire of Busselton, passed at a meeting of the Council held on or about 16th November, 1962, the undermentioned lands have been set apart, taken, or resumed under section 17 of the Public Works Act, 1902, for the purpose of a new road, that is to say:—

Busselton.

3497/58 (R1377).

Road No. 13108. Seymour Street as surveyed and shown on L.T.O. Diagram 7438.

Road No. 13108 (Seymour Street). (a) Extension. A strip of land one chain wide leaving the eastern terminus of the present road on a line in prolongation north-westerly of the south-western boundary of lot 24 of Sussex Location 5 (L.T.O. Diagram 6327) and extending as surveyed and shown on the said diagram, north-eastward along the north-western boundaries of said lot 24 and lots 23, 22, 21, 20 and 19 to the northernmost corner of the lastmentioned lot and onwards to and along the north-western boundaries of lots 18, 17, 16, 15 and 14 to the northernmost corner of said lot 14 and including the one link reserves at the terminus of the road.

(b) Deviation and extension. A strip of land one chain wide, widening at its terminus, leaving the present road at the northern corner of lot 34 of Sussex Location 5 (L.T.O. Diagram 30912) and extending as delineated and coloured brown on L.T.O. Diagram 26657 and dark brown on Lands and Surveys Diagram 7160 and as surveyed, south-westward along the north-western boundaries of said lot 34 and lots 33, 32, 31, 30, 29, 28, 27, 26 and lot 150 (L.T.O. Diagram 4246) and lot 151 to Abbey Street at the westernmost corner of the lastmentioned lot, 2 roods 28.1 perches being resumed from Sussex Location 5.

(Notice of intention to resume gazetted 19th November, 1965.) (Public Plan—Busselton.)

IT is hereby declared that, pursuant to the resolution of the Shire of Busselton, passed at a meeting of the Council held on or about 14th March, 1963, the undermentioned lands have been set apart, taken, or resumed under section 17 of the Public Works Act, 1902, for the purpose of a new road, that is to say:—

## Busselton.

7312/99 (R1527).

Road No. 13117. A strip of land one chain wide, its southern side commencing at the northern corner of Sussex Location 48 and extending generally south-eastward along the north-eastern boundaries of the said location and location 101 to and along the north-eastern boundaries of locations 134 and 127 and Quindalup Lots 13 and 12 to the north-eastern corner of said lot 12 and onward to and along the northern boundaries of lots 11, 10, 9 and 8 to and along the northern boundaries of lots 7, 6, 5, 4, 3, 2 and 1 to the north-eastern corner of the lastmentioned lot. (Public Plan Quindalup.)

IT is hereby declared that, pursuant to the resolution of the Shire of Dandaragan passed at a meeting of the Council held on or about 26th January, 1957, the undermentioned lands have been set apart, taken, or resumed under section 17 of the Public Works Act, 1902, for the purpose of a new road, that is to say:—

## Dandaragan.

495/94 V.2 (MR354), M.R.D. 12/53.

Road No. 798 (widening of parts). That portion of Melbourne Location Location 626 containing 1 rood 8.2 perches and that portion of location 672 both as delineated and coloured dark brown on Lands and Surveys Diagram 67233.

Road No. 9627 (widening of part). That portion of Melbourne Location 626 containing 1 rood 6.2 perches as delineated and coloured dark brown on Lands and Surveys Diagram 67233.

2 roods 14.4 perches and 2 roods 32.1 perches, being resumed from Melbourne Locations 626 and 672, respectively.

(Notice of intention to resume gazetted 22nd April, 1966.) (Public Plan 59/80 F1.)

IT is hereby declared that, pursuant to the resolution of the Shire of Exmouth, passed at a meeting of the Council held on or about 5th May, 1966, the undermentioned lands have been set apart, taken, or resumed under section 17 of the Public Works Act, 1902, for the purpose of a new road, that is to say:—

## Exmouth.

1839/63 (R1434).

Road No. 12976 (extension). A strip of land three chains wide, widening in parts, leaving the northern terminus of the present road on the north-western boundary of Lyndon Location 30 and extending, as delineated and coloured brown and dark brown on Lands and Surveys Diagram 70912, generally north-westward through Pastoral Lease 394/1052 to a line in prolongation south-westward of the north-western boundary of location 50, (portion of Road No. 6021 is hereby superseded), 16 acres 1 rood 5 perches being resumed from Pastoral Lease 394/1052. (Notice of intention to resume gazetted 25th February 1966.) (Public Plan 95/300.)

IT is hereby declared that, pursuant to the resolution of the Shire of Gnowangerup, passed at a meeting of the Council held on or about 19th March, 1965, the undermentioned lands have been set apart, taken, or resumed under section 17 of the Public Works Act, 1902, for the purpose of a new road, that is to say:—

## Gnowangerup.

3623/29 (R1459).

Road No. 8443 (widening of parts). Those portions of Kojonup Locations 5599 and 7206 as delineated and coloured dark brown on Lands and

Surveys Diagram 71012 and 71013 respectively. 22.6 perches and 9.4 perches, being resumed from Kojonup Locations 5599 and 7206, respectively. (Notice of intention to resume gazetted 1st April, 1966.) (Public Plan 417/80 E.4.)

IT is hereby declared that, pursuant to the resolution of the Shire of Gnowangerup, passed at a meeting of the Council held on or about 11th February, 1964, the undermentioned lands have been set apart, taken, or resumed under section 17 of the Public Works Act, 1902, for the purpose of a new road, that is to say:—

## Gnowangerup.

3979/60 (R1460).

Road No. 13112. A strip of land one chain wide leaving Road No. 7753 at the north-eastern corner of Kojonup Location 6453 (Reserve 16492) and extending, as delineated and coloured dark brown on Lands and Surveys Diagram 70872, westward along the northern boundary of the said location and through locations 6150 and 5644 to a surveyed road on the western boundary of the lastmentioned location.

Road No. 13113. A strip of land one chain wide, widening at its terminus, commencing at the south-western corner of Kojonup Location 6505 and extending, as surveyed and as delineated and coloured dark brown on Lands and Surveys Diagram 70872, northward along the western boundaries of the said location and Location 6453 (Reserve 16492) to Road No. 13112 at the north-western corner of the latter location.

5 acres and 1 acre, being resumed from Kojonup Locations 5644 and 6150, respectively.

(Notice of intention to resume gazetted 1st April 1966.)

The area of Reserve 16492 is hereby reduced by 9 acres 3 roods 3 perches.

(Public Plan 418/80 B4.)

IT is hereby declared that, pursuant to the resolution of the Shire of Harvey, passed at a meeting of the Council held on or about 17th August, 1962, the undermentioned lands have been set apart, taken, or resumed under section 17 of the Public Works Act, 1902, for the purpose of a new road, that is to say:—

## Harvey.

1374/41 (R995).

Road No. 10384 (deviation of Part). All that portion of Korijekup Estate Lot 170 bounded by lines starting from the south-western corner of lot 198 and extending 258 degrees 260 and two-tenths links; thence 269 degrees 36 minutes 220 and four-tenths links; thence 295 degrees 31 minutes 129 and one-tenth links and thence 90 degrees 591 and six-tenths links to the starting point.

That portion of the present road bounded by lines starting from a point on the southern side of the said road situate 161 and one-tenth links easterly from the north-western corner of part of lot 268 of Wellington Location 50A as shown on L.T.O. Diagram 15708 and extending 90 degrees 624 and seven-tenths links; thence 258 degrees 259 and eight-tenths links; thence 269 degrees 36 minutes 253 and six-tenths links and thence 295 degrees 31 minutes 129 and five-tenths links to the starting point, is hereby closed, 35.6 perches being resumed from Korijekup Estate Lot 171.

(Notice of intention to resume gazetted 23rd July 1965). (Public Plan 383D/40 C.3.)

IT is hereby declared that, pursuant to the resolution of the Shire of Kulin, passed at a meeting of the Council held on or about 31st August, 1965, the undermentioned lands have been set apart, taken, or resumed under section 17 of the Public Works Act, 1902, for the purpose of a new road, that is to say:—

## Kulin.

3414/65 (R1466).

Road No. 13118. A strip of land one chain wide, widening at its terminus within Williams Locations 10089 and 10092 as delineated and coloured

dark brown on Lands and Surveys Diagram 71083, leaving a surveyed road at the south-eastern corner of location 10090 and extending, as surveyed, northward outside and along the eastern boundaries of the said location and location 10089 to a surveyed road at the north-eastern corner of the lastmentioned Location. 8 perches and 8 perches, being resumed from Williams Location 10089 and 10092, respectively. (Notice of intention to resume gazetted 1st April, 1966.) (Public Plan 376/80 A.3.)

IT is hereby declared that, pursuant to the resolution of the Shire of Lake Grace, passed at a meeting of the Council held on or about the 24th February, 1964, the undermentioned lands have been set apart, taken or resumed under section 17 of the Public Works Act, 1902, for the purpose of a new road, that is to say:—

Lake Grace.

709/31, V.2. (R668).

Road No. 8898 (Extension). A strip of land one chain wide, widening in parts, leaving the western side of Road No. 7307 on the eastern boundary of Williams Location 15014, and extending as delineated and coloured dark brown on Lands and Surveys Diagram 70550 generally westward through the said location to the eastern side of Road No. 9978, 18 acres 3 roods 28 perches being resumed from Williams Location 15014. (Notice of intention to resume gazetted 9th of July, 1965.) (Public Plan 387/80 C.1.)

IT is hereby declared that, pursuant to the resolution of the Shire of Manjimup, passed at a meeting of the Council held on or about 30th March, 1961, and 28th May, 1963, the undermentioned lands have been set apart, taken, or resumed under section 17 of the Public Works Act, 1902, for the purpose of a new road, that is to say:—

Manjimup.

902/61 (R997).

Road No. 10426 (North Walpole Road—widening of parts). Those portions of Nelson Locations 10172, 10206 and 10209 as delineated and coloured dark brown on Original Plan 9637.

Road No. 13116 (Quinn Road). A strip of land one chain wide, widening as delineated and coloured dark brown on Original Plan 9637, and as surveyed, leaving Road No. 10426 at the north-eastern corner of Nelson Location 10203 and extending, as surveyed, generally westward along the northern boundary of the said location to its westernmost corner.

17.6 perches, 2 roods 3.6 perches and 9.8 perches, being resumed from Nelson Locations 10203, 10206 and 10209, respectively.

(Notice of intention to resume gazetted 4th June, 1966.) (Public Plan 453C/40 E.4.)

IT is hereby declared that, pursuant to the resolution of the Shire of Manjimup, passed at a meeting of the Council held on or about 19th March, 1965, the undermentioned lands have been set apart, taken, or resumed under section 17 of the Public Works Act, 1902, for the purpose of a new road that is to say:—

Manjimup.

2477/64 (R1492).

Road No. 13123. Lintott Street as surveyed and shown on L.T.O. Plan 5087.

Road No. 13123 (Lintott Street—widening of part). That portion of lot 10 of Nelson Location 2109 (L.T.O. Plan 5087) as delineated and coloured dark brown on Original Plan 10075.

Road No. 13124 (Limmer Street). A strip of land one chain wide, widening in parts as surveyed and as delineated and coloured dark brown on Original Plan 10075, leaving Ipsen Street at the south-western corner of lot 5 of Nelson Location 2109 and extending, as surveyed and shown on L.T.O. Plan 5087 and Diagram 17991, northward along the western boundary of the said lot to and along the western boundaries of lots 15, 16 and 143 to

152, inclusive, on L.T.O. Diagram 26084 to Leman Street at the northernmost corner of the last-mentioned lot.

Road No. 13125 (Moyes Street). A strip of land one chain wide, widening in parts as surveyed and as delineated and coloured dark brown on Original Plan 10075, leaving Ipsen Street at the south-western corner of lot 30 of Nelson Location 2109 and extending as surveyed and shown on L.T.O. Plans 5056 and 7200 and Diagram 17935, northward along the western boundaries of the said lot and lots 29, 28, 27 and 26 and onward to and along the western boundaries of lots 164 to 169, inclusive, and the western boundary of lot 2 (L.T.O. Diagram 22089) to and along the western boundary of lot 1 to Leman Street at the northernmost corner of the lastmentioned lot.

Road No. 13126 (Robertson Street). A strip of land one chain wide, widening in parts as surveyed and as delineated and coloured dark brown on Original Plan 10075, leaving Ipsen Street at the south-western corner of lot 20 of Nelson Location 2109 and extending, as surveyed and shown on L.T.O. Plan 5056 and Diagram 17834, northward along the western boundaries of the said lot and lots 19, 18, 17, 16 and 70 to 76, inclusive, to the southern alignment of Leman Street on the northern boundary of said lot 76.

Road No. 13127. Highfield Street as surveyed and shown on L.T.O. Diagrams 7906 and 10849.

Road No. 13127 (Highfield Street—widening of parts). Those portions of lots 10 and 11 of Nelson Location 2109 (L.T.O. Diagram 7906) as delineated and coloured dark brown on Original Plan 1007. Original Plan 10075.

An area of 6.3 perches is hereby resumed from Nelson Location 2109.

(Notice of intention to resume gazetted 22nd April, 1966.) (Public Plan Manjimup.)

IT is hereby declared that, pursuant to the resolution of the Town of Mosman Park, passed at a meeting of the Council held on or about 7th October, 1965 the undermentioned lands have been set apart, taken, or resumed under section 17 of the Public Works Act, 1902, for the purpose of a new road, that is to say:—

Town of Mosman Park.

1016/62 (R1531).

Road No. 1043 (Marshall Street—extension). A strip of land one chain wide, widening in parts, leaving the south-western side of the present road on a north-eastern boundary of Mosman Park Lot 589 (Class A Reserve 25466) and extending, as delineated and coloured dark brown on Original Plan 10207, south-eastward and south-westward through the said lot to Road No. 1038 (Fordham Street).

Road No. 10970 (extension). A strip of land 40 links wide, widening at its terminus, leaving the present road at the westernmost corner of lot 7 of Mosman Park Lot 26 (L.T.O. Diagram 7774) and extending, as delineated and coloured dark brown on Original Plan 10207, south-westward along the north-western boundary of lot 597 to Road No. 1043 (Marshall Street) at its south-western corner.

(Public Plan F25-4.)

IT is hereby declared that, pursuant to the resolution of the Shire of Mukinbudin, passed at a meeting of the Council held on or about 9th April, 1965, the undermentioned lands have been set apart, taken, or resumed under section 17 of the Public Works Act, 1902, for the purpose of a new road, that is to say:—

Mukinbudin.

1501/61 (R1487).

Road No. 7413 (widening of parts). Those portions of Ninghan Locations 3105 and 3161 as delineated and coloured dark brown on Lands and Surveys Diagram 71088. 3 acres 2 roods 23 perches and 3 acres 1 rood 38 perches, being resumed from Ninghan Locations 3105 and 3161, respectively.

(Notice of intention to resume gazetted 22nd April, 1966.) (Public Plans 54/80 B.1, 67/80, B.4.)

IT is hereby declared that, pursuant to the resolution of the Shire of Northampton, passed at a meeting of the Council held on or about 22nd August, 1963, the undermentioned lands have been set apart, taken, or resumed under section 17 of the Public Works Act, 1902, for the purpose of a new road, that is to say:—

Northampton.

634/60 (R426).

Road No. 12901 (extension). A strip of land one chain wide, widening within Victoria Locations 4345 and 7948 as delineated and coloured dark brown on Original Plan 9657, leaving the northern terminus of the present road at the north-western corner of location 4344 and extending, as surveyed, northward to and along the western boundary of location 4341 and part of the western boundary of location 4345 to a surveyed road extending eastward through the lastmentioned location.

Road No. 13115. A strip of land one chain wide, widening at its commencement, leaving a surveyed road on the eastern boundary of Victoria Location 4345 and extending, as delineated and coloured dark brown on Original Plan 9657, westward through the said location to the north-eastern alignment of a surveyed road extending south-eastward through the location.

71 acres 0 roods 21 perches and 51 acres 2 roods 30 perches, being resumed from Victoria Locations 4345 and 7948, respectively.

(Notice of intention to resume gazetted 22nd October, 1965.) (Public Plan 160/80 C.D. 1.)

IT is hereby declared that, pursuant to the resolution of the Shire of Perth, passed at a meeting of the Council held on or about 27th October, 1961, the undermentioned lands have been set apart, taken, or resumed under section 17 of the Public Works Act, 1902, for the purpose of a new road, that is to say:—

Perth.

4010/97 (R1529).

Road No. 4231 (Alexander Drive—extension). A strip of land 166.6 links wide, widening in parts, leaving the northern terminus of the present road at the southern corner of Swan Location 7083 (Reserve 27003) and extending, as delineated and coloured dark brown on Original Plans 8152, 9118 and 9119 north-eastward and generally northward along the south-eastern boundary of the said location and the south-eastern and eastern boundaries of locations 6827, 6826 (Reserve 26968), 7413 and 6825 and onward to and along the eastern boundary of location 7392, through locations 3301 (Class A Reserve 18325) and 7166 (Reserve 27112) to Wordsworth Avenue (Road No. 2523) on the northern boundary of the lastmentioned location.

The area of Class A Reserve 18325 is hereby reduced by 1 rood 6.1 perches.

(Public Plans Mount Lawley, No. 91. Tuart Hill, No. 79.)

IT is hereby declared that, pursuant to the resolution of the Shire of Tambellup, passed at a meeting of the Council held on or about 22nd October, 1964, the undermentioned lands have been set apart, taken, or resumed under Section 17 of the Public Works Act, 1902, for the purpose of a new road, that is to say:—

Tambellup.

2985/61 (R1449).

Road No. 12640 (widening of parts). Those portions of Kojonup Locations 1979 and 3546 as delineated and coloured dark brown on Lands and Surveys Diagram 70914. 2 roods 27.4 perches and 1 rood 36.1 perches, being resumed from Kojonup Locations 1979 and 3546, respectively. (Notice of intention to resume gazetted 11th March, 1966.) (Public Plan 437B/40 E.F.2.)

IT is hereby declared that, pursuant to the resolution of the Shire of Three Springs, passed at a meeting of the Council held on or about 19th August, 1964, the undermentioned lands have been set apart, taken, or resumed under section 17 of the Public Works Act, 1902, for the purpose of a new road, that is to say:—

Three Springs.

3341/60 (R1515).

Road No. 13109 (Thomas Street). A strip of land one chain wide, widening as delineated and coloured dark brown on Lands and Surveys Diagram 71054, leaving Geraldton Highway (Road No. 10211) at the northern corner of Three Springs Lot 41 and extending, as surveyed, south-westward along the north-western boundary of the said lot to and along the north-western boundary of lot 61 (Reserve 11257) to the western corner of the latter lot. The area of Reserve 11257 is hereby reduced by 20 perches. (Public Plan Three Springs.)

IT is hereby declared that, pursuant to the resolution of the Shire of Wandering, passed at a meeting of the Council held on or about 16th September, 1963, the undermentioned lands have been set apart, taken, or resumed under section 17 of the Public Works Act, 1902, for the purpose of a new road, that is to say:—

Wandering.

3239/65 (R1341).

Road No. 770 (widening of part). That portion of Crown land abutting the easternmost boundary of Avon Location 28200 and the eastern boundary of Location 28202 as delineated and coloured dark brown on Original Plan 9583.

Road No. 13129. A strip of land two chains wide, widening at its commencement, leaving Albany Highway (Road No. 6963) on the south-western boundary of Avon Location 2296 and extending as delineated and coloured dark brown on Original Plan 9583 north-westward through the said location to and through Location 26596 to a line in prolongation northerly of the westernmost boundary of Location 28201, 11 acres 3 roods 15 perches being resumed from Avon Location 2296.

(Notice of intention to resume gazetted 21st January, 1966.) (Public Plans 379C/40 D.3. 4., 379 D/40 C.3. 4.)

IT is hereby declared that, pursuant to the resolution of the Shire of Waroona, passed at a meeting of the Council held on or about 22nd March, 1955, the undermentioned lands have been set apart, taken, or resumed under section 17 of the Public Works Act, 1902, for the purpose of a new road, that is to say:—

Waroona.

1108/55 (R728).

Road No. 11167 (regazetted to agree with survey). A strip of land two chains wide, widening at its commencement and narrowing at its terminus, leaving the western side of Road No. 1695 and extending, as delineated and coloured dark brown on Original Plan 9108, generally westward and south-westward through Lake Preston to the western side of Road No. 233 on the eastern boundary of Wellington Location 1321. (Public Plan 383A/40 A 1, 2.)

IT is hereby declared that, pursuant to the resolution of the Shire of Wongan-Ballidu, passed at a meeting of the Council held on or about 10th August, 1964, the undermentioned lands have been set apart, taken, or resumed under section 17 of the Public Works Act, 1902, for the purpose of a new road, that is to say:—

Wongan-Ballidu.

L. & S. 2187/64 (MR395), M.R.D. 449/64.

Road No. 11789 (widening of part). That portion of Ninghan Location 3905 as delineated and coloured dark brown on Lands and Surveys Diagram 71066. 2 acres, 0 roods, 3 perches being resumed from Ninghan Location 3905. (Notice of intention to resume gazetted 25th June, 1965.) (Public Plan 56/80 B2.)



IT is hereby declared that, pursuant to the resolution of the Shire of Woodanilling, passed at a meeting of the Council held on or about 24th February, 1965, the undermentioned lands have been set apart, taken, or resumed under section 17 of the Public Works Act, 1902, for the purpose of a new road, that is to say:—

Woodanilling.

6247/06 (R1458).

Road No. 2588. (Widening of parts). Those portions of Kojonup Locations 1282 and 1930 as delineated and coloured dark brown on Lands and Surveys Diagram 71038. 3.5 perches and 6.3 perches, being resumed from Kojonup Locations 1282 and 1930, respectively. (Notice of intention to resume gazetted 1st April, 1966.) (Public Plan 408D/40 A.4.)

IT is hereby declared that, pursuant to the resolution of the Shire of Wyndham-East Kimberley, passed at a meeting of the Council held on or about 5th April, 1966, the undermentioned lands have been set apart, taken, or resumed under section 17 of the Public Works Act, 1902, for the purpose of a new road, that is to say:—

Wyndham-East Kimberley.

3384/63 (R1517).

Road No. 13110 (Reginald Street). A strip of land one chain wide, widening as delineated and coloured dark brown on Lands and Surveys Diagram 68948, leaving Macphee Street at the north-western corner of Wyndham Lot 164 and extending, as surveyed, generally eastward along the northern boundaries of the said lot and lots 165 and 166 to the north-eastern corner of said lot 166 and onward to a line in prolongation northerly of the western alignment of Road No. 1347. (Wyndham, Sheet 2.)

IT is hereby declared that, pursuant to the resolution of the Shire of Wyndham-East Kimberley passed at a meeting of the Council held on or about 24th January, 1966, the undermentioned lands have been set apart, taken, or resumed under section 17 of the Public Works Act, 1902, for the purpose of a new road, that is to say:—

Wyndham-East Kimberley.

L. & S. 489/66 (MR396), M.R.D. 66/66.

Road No. 13128. A strip of land 150 links wide. its centre line commencing near the north-western corner of Wyndham Lot 1047 and extending, as shown on Plan M.R.D. 3236, westerly to and through lot 600 (Reserve 24041) to a surveyed road extending north-easterly through said lot 600. The area of Reserve 24041 is hereby reduced by about 2 acres 2 roods 32 perches. (Public Plan Wyndham, Sheet 2, Enlargement A.)

And whereas His Excellency the Governor has declared that the said lands have been set apart, taken, or resumed for the purpose of the said roads, and that plans of the said lands might be inspected at the Department of Lands and Surveys, Perth, it is hereby notified that the lands described above are roads within the meaning of the Local Government Act, 1960, subject to the provisions of the said Act.

Dated this 1st day of June, 1966.

By Order of His Excellency,

STEWART BOVELL,  
Minister for Lands.

Forests Department,  
Perth, 3rd June, 1966.

HIS Excellency the Governor in Executive Council has approved of the following:—

Laida Jespersen, Female Assistant, Forests Department Nannup. Annulment of appointment to the permanent staff as from 9th November, 1965.

William John Prien, Technical Assistant F-IV Forests Department, Manjimup. Appointment to the permanent staff as from 24th May, 1966.

W. R. WALLACE,  
Acting Conservator of Forests.

BUSH FIRES ACT, 1954-1965.

Appointment of Bush Fire Control Officers.

Bush Fires Board,  
West Perth, 8th June, 1966.

IT is hereby notified that the Serpentine-Jarrahdale Shire Council has appointed Mr. A. Fletcher as a bush fire control officer for its Shire.

J. PAINE for A. SUTHERLAND,  
Secretary, Bush Fires Board.

TOWN PLANNING AND DEVELOPMENT ACT,  
1928-1965.

Notice that a Planning Scheme has been Prepared and is available for inspection.

Shire of Perth Town Planning Scheme, No. 18.  
Morley Re-development Scheme.

T.P.B. 853/2/20/18.

NOTICE is hereby given that the Shire of Perth in pursuance of its powers under the Town Planning and Development Act, 1928-1965, has prepared a Planning Scheme for the area bounded by Wonga Road, Wellington Road, Glover Street and Light Street (excluding lots 122, 123, 124, Wellington Road) for the purpose of improving and developing the Scheme Area to the best possible advantage.

All maps, plans, descriptions and other data fully setting out and explaining the planning scheme have been deposited at the office of the Shire of Perth and at the office of the Town Planning Department, Perth, and will be open for inspection without payment of any fee by all persons affected, between the hours of 10 a.m. and 4 p.m. on all days of the week except Saturdays, Sundays and Public Holidays, until and including the 10th day of September, 1966.

Any persons affected by the planning scheme are required to set forth in writing all the objections they may have, addressed to the Town Clerk, Shire of Perth, Cedric Street, Osborne Park on or before the 10th day of September, 1966.

L. A. EASTON,  
Acting Shire Clerk.

TOWN PLANNING AND DEVELOPMENT ACT,  
1928-1965.

Advertisement of Approved Scheme Amendment.

Town of Bunbury Town Planning Scheme,  
No. 3, Amendment, No. 25.

T.P.B. 853/6/2/7, Pt. "W".

IT is hereby notified for public information, in accordance with section 7 of the Town Planning and Development Act, 1928-1965, that the Hon. Minister for Town Planning approved the Town of Bunbury Town Planning Scheme Amendment on the 31st day of May, 1966.

Lots 16 to 27, and Lots 43 to 97, at Picton Junction are rezoned from "Residential" to "General Industry".

A. H. WILSON,  
Mayor.

A. L. SCOTT,  
Town Clerk.

TOWN PLANNING AND DEVELOPMENT ACT,  
1928-1965.

Advertisement of Approved Scheme Amendment.

Town of Bunbury Town Planning Scheme,  
No. 3, Amendment, No. 26.

T.P.B. 853/6/2/7, Pt. "X".

IT is hereby notified for public information, in accordance with section 7 of the Town Planning and Development Act, 1928-1965, that the Hon. Minister for Town Planning approved the Town of Bunbury Town Planning Scheme Amendment on the 31st day of May, 1966.

Lot 67, Eliot Street is hereby rezoned from "Residential" to "Business" zoning.

E. A. COOKE,  
Mayor.

W. J. CARMODY,  
Town Clerk.

## PUBLIC WORKS DEPARTMENT.

Tenders, closing at Perth at 2.30 p.m. on the dates mentioned hereunder, are invited for the following works.

Tenders are to be addressed to "The Hon. Minister for Works, c/o Contract Office, Public Works Department, corner King's Park Road and Have-lock Street, West Perth," and are to be endorsed "Tender."

The highest, lowest, or any tender will not necessarily be accepted.

Contract No.	Project	Closing Date	Conditions now Available at
16118	Metropolitan Area—Window Cleaning Government Offices and Schools—1st July, 1966 to 30th June, 1968	1966 June 21	P.W.D., Perth
16126	Kununurra—One Portable Building, New Caretaker's Quarters, Kununurra Caravan Park	June 14	P.W.D., Perth P.W.D., Derby P.W.D., Port Hedland
16128	Exmouth Water Supply—Drilling, Casing and Testing of Bores	June 14	P.W.D., Perth Civil Commissioner, Exmouth
*16129	Exmouth Sewerage—Additions to the Treatment Works	June 14	P.W.D., Perth Civil Commissioner, Exmouth
*16130	Exmouth Swimming Pool—Construction	June 14	P.W.D., Perth Civil Commissioner, Exmouth
16131	Exmouth Water Supply—500,000 gallon R.C.C. Tank	June 14	P.W.D., Perth Civil Commissioner, Exmouth
*16132	Scarborough High School—New Science Block—Erection	June 14	P.W.D., Perth
16133	Midland Court House—Repairs and Renovations	June 14	P.W.D., Perth
16134	Bramley Research Station—Repairs and Renovations No. 3 Quarters and Office	June 14	P.W.D., Perth P.W.D., A.D., Bunbury
16136	Subiaco—A vro Hospital—Renewal of Electrical Installation	June 14	P.W.D., Perth
16137	Broome Gaol—Additions	June 21	P.W.D., Perth P.W.D., Derby P.W.D., Port Hedland P.W.D., Broome
16138	Port Hedland Hospital—Drainage and Covered Way	June 21	P.W.D., Perth P.W.D., Port Hedland
16139	Nollamara School (Infants)—Repairs and Renovations	June 14	P.W.D., Perth
16140	Narrogin—P.W.D. Mess Building, Lot 1544, Cnr. Doney and Sagar Streets—Purchase and Removal of Improvements	June 14	P.W.D., Perth P.W.D., Narrogin
16141	Eden Hill—Purchase and Removal of Improvements, Part Lot 320, Fitzgerald Street (High School Site)	June 14	P.W.D., Perth
16142	Scarborough High School—New Science Block—Electrical Installation (Sub-contract)	June 21	P.W.D., Perth
16143	Canning Bridge Police Station and Quarters—Repairs and Renovations	June 21	P.W.D., Perth
16144	Shaakleton School—Repairs and Renovations	June 28	P.W.D., Perth P.W.D., Merredin Police Station, Bruce Rock
†16145	Mount Barker—R. & I. Bank—Aluminium Windows and Shop Front	June 30	P.W.D., Perth P.W.D., Albany
16146	Banksiadale Old School and Quarters—Purchase and Removal	June 21	P.W.D., Perth Police Station, Dwellingup
16148	Mt. Barker Hospital—Additions, 1965—Electrical Installation	July 5	P.W.D., Perth P.W.D., Albany
16149	Eastern Goldfields High School—Repairs and Renovations	July 5	P.W.D., Perth P.W.D., Kalgoorlie

\* \$20 deposit on documents.

† Tenders close 10 a.m. at W.A. Government Tender Board, 74 Murray Street, Perth.

By order of the Hon. Minister for Works,

J. McCONNELL,  
Under Secretary for Works.

## PUBLIC WORKS ACT, 1902-1965.

## Sale of Land.

P.W. 992/62; Ex. Co. No. 1313

NOTICE is hereby given that His Excellency the Governor has authorised under sections 29 3 (b) and 29 (5) of the Public Works Act, 1902-1965, the sale by private contract of the land hereinafter described, such land being no longer required for the purpose for which it is held.

## Land.

Portion of Swan Location 1142 being Lots 22, 23, 24 and 25 on L.T.O. Plan 3248 (Certificate of Title Volume 1233, folio 869).

Five-eighteenth (5/18) shares of that portion of the land coloured brown and marked Right-of-Way abutting the northern boundaries of lots 22 to 26, inclusive, and the Eastern boundary of lot 26 on L.T.O. Plan 3248 (Certificate of Title Volume 1008, folio 857).

ROSS HUTCHINSON,  
Minister for Works.

## PUBLIC WORKS ACT, 1902-1965.

## Sale of Land.

P.W. 2285/55; Ex. Co. No. 1311.

NOTICE is hereby given that His Excellency the Governor has authorised under section 29 (7) of the Public Works Act, 1902-1965, and under section 266 of the Local Government Act, 1960-1961, the sale by the Shire of Canning by Public Auction of the land hereinafter described, such land being no longer required for the purpose for which it is held.

## Land.

Portion of Canning Location 25 and being Lot 546 on L.T.O. Plan 4390, (Certificate of Title Volume 1304, folio 598).

Dated this 20th day of May, 1966.

J. McCONNELL,  
Under Secretary for Works.

## PUBLIC WORKS ACT, 1902-1965.

## Sale of Land.

P.W. 334/66; Ex. Co. No. 1308.

NOTICE is hereby given that His Excellency the Governor has authorised under section 29 of the Public Works Act, 1902-1965, and under section 266 of the Local Government Act, 1960-1961, the sale by the Shire of Esperance by private contract of the land hereinafter described, such land being no longer required for the purpose for which it is held.

## Land.

Portion of East Location 17, being Lot 183 on L.T.O. Plan 1376, Certificate of Title Volume 1236, folio 4.

Dated this 26th day of May, 1966.

J. McCONNELL,  
Under Secretary for Works.

RIGHTS IN WATER AND IRRIGATION ACT,  
1914-1964.

IT is hereby notified for general information that His Excellency the Governor in Council has approved of the appointment of James Horace Iseppi, representative of the ratepayers' interests in the Waroona Irrigation District, as a Commissioner to advise the Minister upon matters relating to the administration of the Act and any other Acts in force for the time being, relating to irrigation and drainage, and cancelled the appointment of John Allen Baron-Hay, made under Executive Council Minute No. 949, dated June, 1953.

J. McCONNELL,  
Under Secretary for Water Supply.

P.W. 1649/64 ; Ex. Co. No. 1314

*Town Planning and Development Act, 1928-1965 ; Public Works Act, 1902-1965*

## LAND ACQUISITION

*Esperance Shire Council—Town Planning Scheme No. 2*

NOTICE is hereby given, and it is hereby declared, that the several pieces or parcels of land described in the Schedule hereto—being all in the Esperance District—have, in pursuance of the written consent under section 13 (b) of the Town Planning and Development Act, 1928-1965, and the approval under the Public Works Act, 1902-1965, of His Excellency the Governor, acting by and with the advice of the Executive Council, dated the 1st day of June, 1966, been compulsorily taken and set apart for the purposes of the following :—Esperance Shire Council—Town Planning Scheme No. 2.

And further notice is hereby given that the said pieces or parcels of land so taken and set apart are shown marked off on Plan P.W.D., W.A. 43003, which may be inspected at the Office of the Minister for Works, Perth.

And it is hereby directed that the said lands shall vest in the Shire of Esperance for an estate in fee simple in possession for the public work herein expressed, freed and discharged from all trusts, mortgages, charges, obligations, estates, interests, rights-of-way, or other easements whatsoever.

## SCHEDULE

No. on Plan P.W.D., W.A. No. 43003	Owner or Reputed Owner	Description	Area
1	Heather Rae Smith ....	Portion of each of Esperance Town Lots 184 and 185, being Lot 4 on L.T.O. Diagram 1706 (Certificate of Title Volume 1127, Folio 303)	a. r. p. 0 0 19.2
2	Sarah Jane Strother ....	Portion of Esperance Town Lot 183, being Lot 9 on L.T.O. Diagram 1706 (Certificate of Title Volume 584, Folio 19)	0 0 24.0
3	Phillip James Frank ....	Portion of Esperance Town Lot 183, being Lot 10 on L.T.O. Diagram 1706 (Certificate of Title Volume 1122, Folio 412)	0 0 24.0
4	Grace Mary Cochrane ....	Esperance Town Lot 187 (Certificate of Title Volume 250, Folio 96)	0 1 24.0

Certified correct this 20th day of May, 1966.

ROSS HUTCHINSON,  
Minister for Works.

DOUGLAS KENDREW,  
Governor in Executive Council.

Dated this 1st day of June, 1966.

P.W. 1815/65 ; Ex. Co. No. 1316

*Local Government Act, 1960-1961 ; Public Works Act, 1902-1965*

## LAND ACQUISITION

*Shire of Busselton—Public Right-of-way*

NOTICE is hereby given, and it is hereby declared, that the piece or parcel of land described in the Schedule hereto—being in the Sussex District—has, in pursuance of the written consent, under section 282 of the Local Government Act, 1960-1961, and the approval under the Public Works Act, 1902-1965, of His Excellency the Governor, acting by and with the advice of the Executive Council, dated the 1st day of June, 1966, been compulsorily taken and set apart for the purposes of the following public work, namely :—Shire of Busselton—Public Right-of-way.

And further notice is hereby given that the said piece or parcel of land so taken and set apart is shown marked off on Plan P.W.D., W.A. 42991, which may be inspected at the Office of the Minister for Works, Perth.

And it is hereby directed that the said land shall vest in Shire of Busselton for an estate in fee simple in possession for the public work herein expressed, freed and discharged from all trusts, mortgages, charges, obligations, estates, interests, rights-of-way, or other easements whatsoever.

## SCHEDULE

No. on Plan P.W.D., W.A. No. 42991	Owner or Reputed Owner	Description	Area
...	William Albert Coley ....	Portion of Sussex Location 5, being the portion coloured brown and marked R.O.W. on L.T.O. Diagram 21766 (Certificate of Title Volume 1254, Folio 616)	a. r. p. 0 0 35.2

Certified correct this 13th day of May, 1966.

ROSS HUTCHINSON,  
Minister for Works.

DOUGLAS KENDREW,  
Governor in Executive Council.

Dated this 1st day of June, 1966.

M.R.D. 611/66

*Main Roads Act, 1930-1961 ; Public Works Act, 1902-1965*

## NOTICE OF INTENTION TO TAKE OR RESUME LAND

THE Minister for Works hereby gives notice, in accordance with the provisions of section 17 (2) of the Public Works Act, 1902-1965, that it is intended to take or resume, under section 17 (1) of that Act, the pieces or parcels of land described in the Schedule hereto, and being all in the Victoria District, for the purpose of the following public work, namely, widening Carnamah-Perenjori Road, and that the said pieces or parcels of land are marked off on Plan M.R.D., W.A. 427, which may be inspected at the Office of the Commissioner of Main Roads, Malcolm Street, Perth.

## SCHEDULE

No.	Owner or Reputed Owner	Occupier or Reputed Occupier	Description	Area
1	Frank Lucas	S. H. Lucas (Contract of Sale <i>vide</i> Caveat 24191/1965)	Portion of Victoria Location 2022 and being part Lot 2 on Plan 4702 (part of land on Certificate of Title Volume 1268, Folio 386)	a. r. p. 0 3 12 (approx.)
2	Leslie Thomas Lucas	L. T. Lucas	Portion of Victoria Location 2022 and being part Lot 10 on Plan 4702 (Certificate of Title Volume 1268, Folio 385)	3 0 12 (approx.)
3	Leslie Thomas Lucas	L. T. Lucas	Portion of Victoria Location 2022 and being part Lot 17, the subject of Diagram 16061 (Certificate of Title Volume 1183, Folio 473)	0 0 19 (approx.)

Dated this 9th day of June, 1966.

W. J. ALLAN,  
Acting Secretary.

## METROPOLITAN WATER SUPPLY, SEWERAGE AND DRAINAGE BOARD.

M.W.B. 878092/65.

NOTICE is hereby given in pursuance of section 96 of the Metropolitan Water Supply, Sewerage and Drainage Act, 1909-1965, that water mains have been laid in the undermentioned streets in the districts indicated.

City of Fremantle.

860690/66—Bellamy Street, from Ladner Street to lot 22—westerly.

Shire of Bayswater.

865283/66—Crimea Street, from Halvorsen Road to lot 159—northerly.

Shire of Belmont.

858884/66—Bolingbrooke Street, from Keane Street to lot 33—south-easterly.

858885/66—Fisher Street, from lot 57 to lot 59—north-westerly.

Shire of Canning.

869388/66—Montez Street, from Jillian Street to lot 101—easterly.

869389/66—Laurel Close, from lot 9 to lot 11—southerly.

Shire of Cockburn.

870199/66—Wattleup Street, from lot 24 to lot 19—easterly.

Shire of Perth.

872826/66—Wesley Street, from lot 190 to lot 192—westerly.

872827/66—Saxby Court, from Beryl Street to lot 8—northerly.

873347/65—Glanton Way, from lot 243 to lot 242—north-easterly.

873319/66—Wanndina Avenue, from lot 9 to lot 4—north-easterly.

873325/66—Booker Street, from lot 203 to lot 9—south-easterly.

873337/66—Urawa Street, from Wanndina Avenue to lot 19—south-easterly and southerly.

Shire of Rockingham.

869609/66—Thorpe Street, from William Street to Stokes Street—westerly; Langley Street, from Houston Street to Stokes Street—south-westerly and westerly; Waller Street, from Houston Street to Gregson Street—south-westerly; Lindsay Street, from Ray Street to

Houston Street—south-westerly; Ryan Street, from Waikiki Road to Houston Street—westerly; Greene Street, from Waikiki Road to Read Street—easterly; McMahon Street, from Read Street to Lot 1142—westerly; Read Street, from Greene Street to McMahon Street—south-easterly; Ray Street, from Thorpe Street to Waikiki Road—south-easterly; Waikiki Road, from Ray Street to Ryan Street—southerly; Houston Street, from Thorpe Street to Ryan Street—south-easterly and southerly; Quin Street, from Thorpe Street to Langley Street—south-easterly; Gregson Street, from Langley Street to Waller Street—south-easterly; Stokes Street, from Thorpe Street to Langley Street—southerly.

And the Metropolitan Water Supply, Sewerage and Drainage Board is, subject to the provisions of the Act, prepared to supply water from such mains to land within rateable distance thereof.

Dated this 10th day of June, 1966.

G. SAMUEL,  
General Manager and Secretary.

## LOCAL GOVERNMENT ACT, 1960.

Town of East Fremantle.

Notice of Intention to Borrow.

Proposed Loan (No. 60) of \$8,000.

PURSUANT to section 610 of the Local Government Act, 1960, the Town of East Fremantle hereby gives notice that it proposes to borrow, by the sale of debentures, money on the following terms and for the following purpose: \$8,000 for 20 years with interest not exceeding \$6 per cent. per annum, repayable at the Commonwealth Trading Bank, Palmyra by 40 equal half-yearly instalments of principal and interest. Purpose: To Construct Scout Hall for First Fremantle Sea Scouts on Reserve A7800.

Plans and specifications and estimate of the cost thereof and statement required by section 609 are open for inspection of ratepayers at the office of the Town of East Fremantle between the hours of 9 a.m. and 4 p.m., Mondays to Fridays, and for 35 days after the publication of this notice.

Dated this 10th day of June, 1966.

V. ULRICH,  
Mayor.

M. G. COWAN,  
Town Clerk.

## LOCAL GOVERNMENT ACT, 1960.

Shire of Three Springs.

Notice of Intention to Borrow.

Proposed Loan (No. 47) of \$28,000.

PURSUANT to section 610 of the Local Government Act, 1960, the Three Springs Shire Council hereby gives notice that it proposes to borrow money, by the sale of debentures or a debenture on the following terms and for the following purpose: \$28,000 for five (5) years with interest not exceeding 6 per cent. per annum, repayable at the State Government Insurance Office, 184 St George's Terrace, Perth, by 10 equal half-yearly payments of principal and interest. Purpose: To purchase a grader.

The plans, specifications and estimates of cost as required by section 609 are open for inspection of ratepayers at the office of the Council during business hours for 35 days after the publication of this notice.

Dated the 2nd day of June, 1966.

P. L. MILLARD,  
President.

N. B. KEATING,  
Shire Clerk.

electricity as a work and undertaking for which money may be borrowed under Part XXVI of the Local Government Act, 1960, by the Cuballing Shire Council.

R. C. PAUST,  
Secretary for Local Government.

## LOCAL GOVERNMENT ACT, 1960.

Shire of Collie.

Loans.

Department of Local Government,  
Perth, 3rd June, 1966.

L.G. 332/64.

IT is hereby notified for public information that His Excellency the Governor has approved of assistance in the financing of a youth clubroom on Collie Town Lot 472, Certificate of Title Volume 1264, folio 547, as a work and undertaking for which money may be borrowed under Part XXVI of the Local Government Act, 1960, by the Collie Shire Council.

R. C. PAUST,  
Secretary for Local Government.

## LOCAL GOVERNMENT ACT, 1960.

Shire of Carnamah.

Proposed Loan (No. 28) of \$53,000.

PURSUANT to section 610 of the Local Government Act, 1960, the Shire of Carnamah hereby gives notice that it proposes to borrow money by sale of debentures on the following terms and for the following purpose: \$53,000 for 15 years, at a rate of interest not exceeding 6½ per cent. per annum, repayable at the Bank of New South Wales Savings Bank Ltd., Carnamah, by 30 equal half-yearly instalments of principal and interest. Purpose: Construction works in the Townsite of Carnamah—drainage, construction, bituminising of streets and ways; kerbing, paving of footpaths; general construction works and townsite beautification.

Plans, specifications, estimates and statement required by section 609 are open for inspection at the office of the Council, during office hours, for 35 days after the publication of this notice.

In the opinion of the Council, the proposed works will benefit the Carnamah Town Ward to a greater extent than Rural Wards within the District, and a differentiation in rating will be applied to ensure that the Carnamah Town Ward will bear 4/5ths proportion of the annual commitment on this loan and Rural Wards will bear the remaining 1/5th proportion.

Dated this 10th day of June, 1966.

F. C. G. LUCAS,  
President.

R. S. DUTCH,  
Shire Clerk.

## LOCAL GOVERNMENT ACT, 1960.

Shire of Bassendean.

Loans.

Department of Local Government,  
Perth 3rd June, 1966.

L.G. 221/66.

IT is hereby notified for public information that His Excellency the Governor has approved of the installation of septic tanks or the connection of ratepayers' premise to sewer mains as a work and undertaking, for which money may be borrowed under Part XXVI of the Local Government Act, 1960, by the Bassendean Shire Council.

R. C. PAUST,  
Secretary for Local Government.

## LOCAL GOVERNMENT ACT, 1960.

Shire of Kellerberrin.

Loans.

Department of Local Government,  
Perth, 3rd June, 1966.

L.G. 323/64.

IT is hereby notified for public information that His Excellency the Governor has approved of (1) the construction of a dentist's residence and surgery on Reserve 24203; and (2) the purchase of dental equipment, as a work and undertaking for which money may be borrowed under Part XXVI of the Local Government Act, 1960, by the Kellerberrin Shire Council.

R. C. PAUST,  
Secretary for Local Government.

## LOCAL GOVERNMENT ACT, 1960.

City of Nedlands.

Public notice is hereby given that the appointed yard to which vehicles may be removed pursuant to by-law 17, is the depot of the above Council, Carlington Street, Nedlands.

Dated this 7th day of June, 1966.

T. C. BROWN,  
Town Clerk.

## LOCAL GOVERNMENT ACT, 1960.

Shire of Broome.

Loans.

Department of Local Government,  
Perth, 3rd June, 1966.

L.G. 122/61.

IT is hereby notified for public information that His Excellency the Governor has approved of extensions to the powerhouse wiring and equipment and the purchase of a transformer, as a work and undertaking for which money may be borrowed under Part XXVI of the Local Government Act, 1960, by the Broome Shire Council.

R. C. PAUST,  
Secretary for Local Government.

## LOCAL GOVERNMENT ACT, 1960.

Shire of Cuballing.

Loans.

Department of Local Government,  
Perth, 3rd June, 1966.

L.G. 102/60.

IT is hereby notified for public information that His Excellency the Governor has approved of improvement to Reserve 7530 by the installation of

LOCAL GOVERNMENT ACT, 1960.  
 Shire of Corrigin.  
 Loans.  
 Department of Local Government,  
 Perth, 3rd June, 1966.

L.G. 588/60.

IT is hereby notified for public information that His Excellency the Governor has approved of the erection of a Golf Clubhouse on Reserve 27307, as a work and undertaking, for which money may be borrowed under Part XXVI of the Local Government Act, 1960, by the Corrigin Shire Council.

R. C. PAUST,  
 Secretary for Local Government.

LOCAL GOVERNMENT ACT, 1960.  
 Shire of Quairading.  
 Loans.  
 Department of Local Government,  
 Perth, 3rd June, 1966.

L.G. 120/61.

IT is hereby notified for public information that His Excellency the Governor has approved of the construction of a doctor's residence and surgery on Reserve 12040, as a work and undertaking for which money may be borrowed under Part XXVI of the Local Government Act, 1960, by the Quairading Shire Council.

R. C. PAUST,  
 Secretary for Local Government.

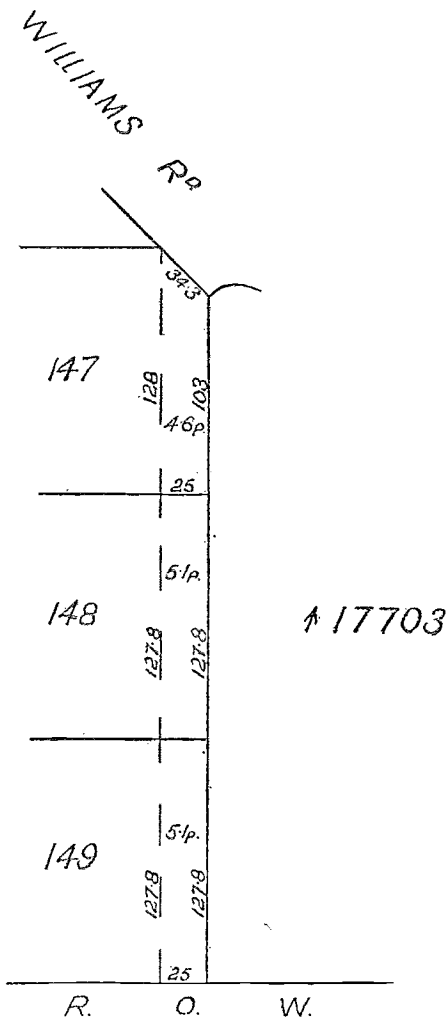
LOCAL GOVERNMENT ACT, 1960.  
 Shire of Perth.  
 Closure of Private Street.  
 Department of Local Government,  
 Perth, 3rd June, 1966.

L.G. 517/61.

NOTICE is hereby given in pursuance of the provisions of section 297A of the Local Government Act, 1960, that His Excellency the Governor has approved of the closing of the private street shown on the plan in the schedule hereunder, in accordance with the following resolution, passed by the Perth Shire Council on the 6th July, 1965: "That the portion of the private street abutting the rear of lots 147, 148 and 149, Hayes Avenue, Mt. Yokine, comprised in certificate of Title Volume 991, folio 136, be closed and that portions be incorporated with and form part of those lots."

R. C. PAUST,  
 Secretary for Local Government.

Schedule.



Copy of Diagram 32929.

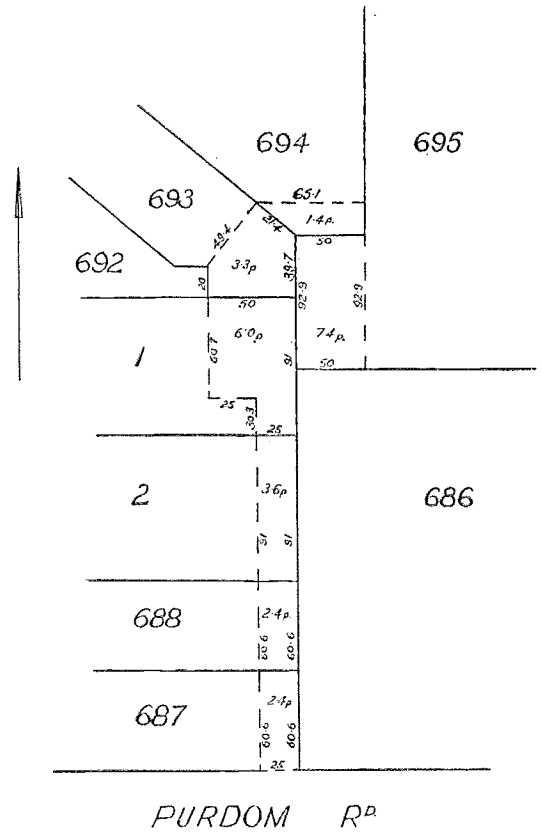
LOCAL GOVERNMENT ACT, 1960.  
 Shire of Perth.  
 Closure of Private Street.  
 Department of Local Government,  
 Perth, 3rd June, 1966.

L.G. 517/61.

NOTICE is hereby given in pursuance of the provisions of section 297A of the Local Government Act, 1960, that His Excellency the Governor has approved of the closing of the private street shown on the plan in the schedule hereunder, in accordance with the following resolution, passed by the Perth Shire Council on the 26th October, 1965: "That the private street abutting lots 686, 687 688, 1, 2, 692, 693, 694, and 695, Purdom, Weaponness and Hale Roads, Wembley Downs, comprised in Certificate of Title Volume 1102, folio 166, be closed and be allocated to the owners of lots 687, 688, 2, 1 and 693, Weaponness Road, and lots 694 and 695, Hale Road."

R. C. PAUST,  
 Secretary for Local Government.

Schedule.



Copy of Diagram 32928.

LOCAL GOVERNMENT ACT, 1960.

Shire of Perth.

Closure of Private Street.

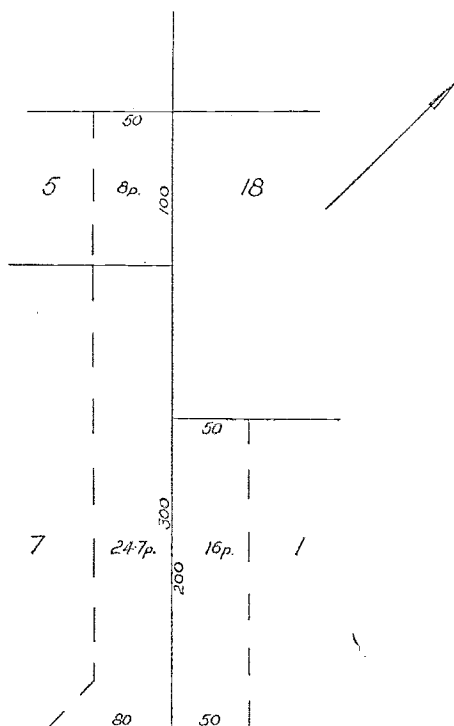
Department of Local Government,  
Perth, 3rd June, 1966.

L.G. 517/61.

NOTICE is hereby given in pursuance of the provisions of section 297A of the Local Government Act, 1960, that His Excellency the Governor has approved of the closing of the private street shown on the plan in the schedule hereunder, in accordance with the following resolution, passed by the Perth Shire Council on the 6th July, 1965: "That the private street off Hutton Street, Osborne, comprised in Certificate of Title Volume 1028, folio 406, Diagram 12472, Volume 784, folio 41, Diagram 16342 and Volume 827, folio 163, Diagram 10573, be closed and that the land be incorporated with and form portions of lot 5 abutting Collingwood Street and lots 1 and 7 abutting Hutton Street."

R. C. PAUST,  
Secretary for Local Government.

Schedule.



HUTTON ST  
Copy of Diagram 32930.

LOCAL GOVERNMENT ACT, 1960.

Shire of Perth.

Closure of Private Street.

Department of Local Government,  
Perth, 3rd June, 1966.

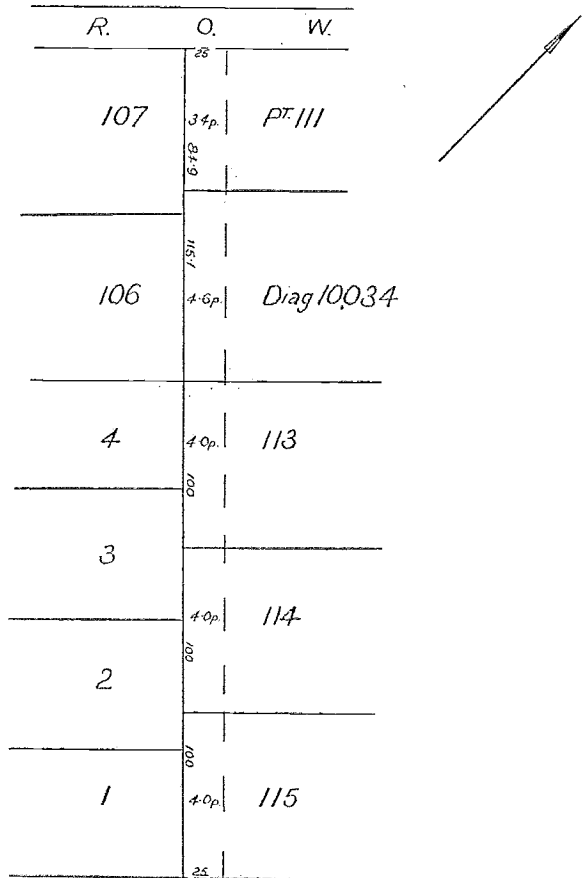
L.G. 517/61.

NOTICE is hereby given in pursuance of the provisions of section 297A of the Local Government Act, 1960, that His Excellency the Governor has approved of the closing of the private street shown on the plan in the schedule hereunder, in accordance with the following resolution, passed by the Perth Shire Council on the 3rd August, 1965: "That the private street abutting the rear of lots 111 to 115, inclusive, Central Avenue, and lots 1 to 4, inclusive, and 106 and 107 Fifth Avenue, Inglewood,

comprised in Certificate of Title Volume 282, folio 150, be closed and allocated to the owners of lots 111 to 115, inclusive."

R. C. PAUST,  
Secretary for Local Government.

Schedule.



Copy of Diagram 32931.

LOCAL GOVERNMENT ACT, 1960.

Shire of Victoria Plains.

Sale of Land.

Department of Local Government,  
Perth, 3rd June, 1966.

L.G. 313/62.

IT is hereby notified for public information that His Excellency the Governor has directed, under the provisions of section 266 of the Local Government Act, 1960, that the Victoria Plains Shire Council may sell portion of Melbourne Location 1580, the subject of Diagram 19682, and therein numbered lot 1, Certificate of Title Volume 1196, folio 888.

R. C. PAUST,  
Secretary for Local Government.

LOCAL GOVERNMENT ACT, 1960.

Shire of Kalamunda.

Overdraft.

Department of Local Government,  
Perth, 3rd June, 1966.

L.G. 83/66.

IT is hereby notified for general information that His Excellency the Governor has approved, pursuant to the provisions of section 600 of the Local Government Act, 1960, the Kalamunda Shire Council obtaining an advance of \$20,000 from a Bank by means of a special overdraft for the purpose of financing Town Planning Scheme, No. 2.

R. C. PAUST,  
Secretary for Local Government.

## LOCAL GOVERNMENT ACT, 1960.

Shire of Corrigin.

Lease of Land.

Department of Local Government,  
Perth, 3rd June, 1966.

L.G. 240/66.

IT is hereby notified for public information that His Excellency the Governor has directed, under the provisions of section 267 of the Local Government Act, 1960, that the Corrigin Shire Council may lease Reserve 27307, without calling public tenders.

R. C. PAUST,  
Secretary for Local Government.

## LOCAL GOVERNMENT ACT, 1960.

Shire of Cuballing.

Lease of Land.

Department of Local Government,  
Perth, 3rd June, 1966.

L.G. 89/58.

IT is hereby notified for public information that His Excellency the Governor has directed under the provisions of section 267 of the Local Government Act, 1960, that the Cuballing Shire Council may lease Reserve 7530, without calling public tenders.

R. C. PAUST,  
Secretary for Local Government.

## LOCAL GOVERNMENT ACT, 1960.

Municipal Elections.

Department of Local Government,  
Perth, 2nd June, 1966.

IT is hereby notified, for general information, in accordance with section 129 of the Local Government Act, 1960, that the following persons have been elected Members of the undermentioned Municipalities to fill the vacancies shown in the particulars hereunder:—

Date of Election; Member Elected; Surname; Christian Name; Ward; Occupation; How vacancy occurred: (a) Effluxion of time; (b) Resignation; (c) Death; Name of Previous Member; Remarks.

Shire of Trayning.

22/4/66; Main, Phillip Teesdale; Yelbini; farmer (a); P. T. Main; unopposed.

22/4/66; Mason, Donald Robert Muir; Kununoppin; farmer (a); D. R. M. Mason; unopposed.

14/5/66; Couper, William Donald; Trayning; farmer (a); W. D. Couper.

\*14/5/66; Freind, Arthur William; Kununoppin; farmer (b); B. S. Rance.

Town of Mosman Park.

22/4/66; Downey, Harold Sydney Gordon; North; master builder (a); H. S. G. Downey; unopposed.

22/4/66; Smith, Ernest Gustave; Mayor; divisional manager (a); E. G. Smith; unopposed.

14/5/66; McMahan, Bessie Heather; South; housewife and secretary (a); A. Burns.

Shire of Cockburn.

22/4/66; Cooper, Joseph Henry; North; retired (a); J. H. Cooper; unopposed.

22/4/66; Hagan, Wallace Leslie; North; waterside worker (a); W. L. Hagan; unopposed.

22/4/66; Anning, Charles William; East; retired (a); C. W. Anning; unopposed.

14/5/66; Straughair, William Jack; Central; retired (a); W. J. Straughair.

Shire of Goomalling.

22/4/66; Millstead, Terence Gerald; North; farmer (a); T. G. Millstead; unopposed.

14/5/66; Lawler, Angus James Lloyd; South; farmer (a); H. D. Forward.

14/5/66; Jones, Stanley Frank; Central; farmer (a); S. F. Chester.

Shire of Serpentine-Jarrahdale.

14/5/66; McKay, Frank Leslie;—; farmer; (a) F. L. McKay.

14/5/66; Oliver, John Morris;—; farmer; (a); A. N. Marsh.

Shire of Rockingham.

22/4/66; Cooper, Edgar Lewis; Town; bread manufacturer (a); T. G. Smith; unopposed.

22/4/66; Foster, George Frederick; Singleton; farmer (a); G. F. Foster; unopposed.

14/5/66; Healey, George William; Safety Bay; retired (a); O. W. Wilson.

Town of Albany.

22/4/66; Job, Herbert Norman; West; business proprietor; (a); H. N. Job; unopposed.

14/5/66; Hall, George William; North; business proprietor; (a); W. C. Johnson;—.

14/5/66; Roberts, Francis Owen; North East; Commonwealth Govt. Employee; (a); G. L. Latham;—.

14/5/66; Loveridge, George Albert; East; upholsterer; (a); K. G. A. Schulze;—.

14/5/66; Knight, Stephen Henry; Mayor; farmer; (a); S. H. Knight;—.

Shire of Manjimup.

22/4/66; Archer, James; Manjimup; farmer; (a); J. Archer; unopposed.

22/4/66; Rice, Michael Hourd; Warren; farmer; (a); M. H. Rice; unopposed.

14/5/66; Hart, Michael Joseph; North; farmer; (a); M. J. Hart;—.

14/5/66; Kelly, Arthur Ralph; Pemberton; farmer; (a); P. Jonker;—.

Shire of Menzies.

22/4/66; Malloch, Michael Henry Venn; Menzies; pastoralist; (a); M. H. V. Malloch; unopposed.

22/4/66; Cock, Frederick John; Ularring; pastoralist; (a); F. J. Cock; unopposed.

Shire of Kojonup.

22/4/66; Whyatt, Gladstone James Clarence; Kojonup Town; butcher; (a); G. H. Watson; unopposed.

22/4/66; Stretch, William Henry Cliffe; Ongerup; farmer; (a); W. H. C. Stretch; unopposed.

14/5/66; Crouch, Donald Alfred; Namarillup; farmer; (a); G. O. Harrison;—.

Shire of Port Hedland.

14/5/66; Richardson, Edwin Angus;—; business owner; (a); E. A. Richardson;—.

14/5/66; McGregor, Donald McIntyre;—; pastoralist; (a); D. M. McGregor;—.

14/5/66; Stocker, Geoffrey Eric;—; pig farmer; (a); G. E. Stocker;—.

\*14/5/66; Hardie, John Dreyer;—; manager; (b); P. L. Miller;—.

Shire of West Kimberley.

\*14/5/66; Shilling, David Alan Hardie;—; manager; (a); N. W. Ferstat;—.

Shire of Morawa.

14/5/66; Broad, Harvey Oliver; Central; farmer; (a); J. Heitman;—.

14/5/66; Carslake, Robert Henry; North; farmer; (a); E. R. Lawrence;—.

14/5/66; North, Joseph Alexander; Pintharuka; farmer; (a); N. S. B. Keeling;—.

14/5/66; Harley, Leonard George; South; farmer; (a); L. G. Harley;—.

Shire of Leonora.

22/4/66; Adamson, Robert Henry; Lawlers; pastoralist; (a); R. H. Adamson; unopposed.

22/4/66; Chomley, George Edmund Floyd; West; pastoralist; (a); G. E. F. Chomley; unopposed.

14/5/66; Petersen, Alfred Henning Dorph; Leonora; business manager; (a); A. H. D. Petersen;—.

\*14/5/66; Collard, Colburn Neville; Leonora; contractor; (b); J. N. Blyth;—.

Shire of Woodanilling.

22/4/66; Crossley, Eric Michael Keith; East; farmer; (a); E. M. K. Crossley; unopposed.

22/4/66; Shackley, Frank Maurice; East; farmer; (a); F. M. Shackley; unopposed.

22/4/66; Douglas, Lewis Robert; Central; farmer; (a); L. R. Douglas; unopposed.

Shire of Denmark.

22/4/66; Tindale, Alfred; Kent; farmer; (a); A. Tindale; unopposed.

22/4/66; Plozza, Ernest James; Scotsdale; farmer; (a); G. S. Ohrt; unopposed.

14/5/66; Harvey, Robert Wesley; Town; farmer; (a); M. J. Hockley;—.



## Shire of Cunderdin.

- 22/4/66; Henderson, Thomas MacLennan; West; farmer; (a); T. M. Henderson; unopposed.  
22/4/66; Dennis, George Freeman; Central; farmer; (a); G. F. Dennis; unopposed.

## Shire of Broome.

- \*15/4/66; Thomas, Daniel Langoulant; Broome; mechanical engineer; (b); T. S. Fernandez; unopposed.  
15/4/66; McDaniel, Nolan; Dampier; business manager; (a); J. F. Conlan; unopposed.  
15/4/66; Reid, Peter Graeme Alexander; Broome; medical officer; (a); E. J. Kennedy; unopposed.

## Shire of Bayswater.

- 22/4/66; Hinds, Arthur Patrick; Central; hardware merchant; (a); A. P. Hinds; unopposed.  
22/4/66; Cook, Robert Arthur; West; garage proprietor; (a); R. A. Cook; unopposed.  
14/5/66; Thompson, Robert Learmonth; North; newsagent; (a); R. L. Thompson; —.

## Shire of Northam.

- 22/4/66; Bridgeman, Lawrence David; South; farmer; (a); L. D. Bridgeman; unopposed.  
22/4/66; O'Driscoll, James Vincent; East; farmer; (a); J. V. O'Driscoll; unopposed.  
22/4/66; McMullen, Frank James; Wundowie; secretary; (a); F. J. McMullen; unopposed.

## Town of Bunbury.

- 22/4/66; Hancock, Roy; Suburban; investor; (a); R. Hancock; unopposed.  
22/4/66; Manea, Ernest Cosmo; South; medical practitioner; (b); E. J. Proffitt; unopposed.  
14/5/66; White, Alexander Joseph; North; office manager; (a); A. J. White; —.  
14/5/66; Eaton, Thomas Edward; Central; News-agent; (b); W. B. Horner; —.  
14/5/66; Cooke, Edward Arthur; Mayor; railway inspector; (b); A. H. Wilson; —.

## Shire of Mandurah.

- 22/4/66; Bradshaw, Frank; Town; retired farmer; (a); F. Bradshaw; unopposed.  
22/4/66; Perry, Harry John; Outer; estate agent; (a); H. J. Perry; unopposed.  
14/5/66; Hill, George; Coastal; storekeeper; (b); A. E. Goodridge; —.

## Shire of Northampton.

- 14/5/66; Teakle, Ernest Edward; South; farmer; (a); E. E. Teakle; —.  
14/5/66; Hipper, Bernard Darcy; Central; retired; (a); V. G. Husbands; —.

## Shire of Wyalkatchem.

- 22/4/66; Hobden, Herbert Edward; Wyalkatchem; farmer; (a); H. E. Hobden; unopposed.  
22/4/66; Gamble, Arthur Raymond; Cowcowing; farmer; (a); A. R. Gamble; unopposed.  
22/4/66; McTavish, Thomas Arthur; Central; farmer; (a); T. A. McTavish; unopposed.

## Shire of Quairading.

- \*27/5/66; Banfield, Danzil Brice; North-East; farmer; (b); D. McRae; unopposed.

\* Denotes Extraordinary Election.

R. C. PAUST,  
Secretary for Local Government.

## MUSEUM ACT, 1959-1964.

## Appointments.

IT is hereby notified for public information that under the provisions of sections 5 and 6 of the Museum Act, 1959-1964, the Governor, acting with the advice and consent of Executive Council, has—

(a) reappointed Charles Lemon, of 18 Bournville Street, Floreat Park; and

(b) appointed Frank Ellis Gare, of 23 Tanson Street, Attadale,

as members of The Western Australian Museum Board, each for a term expiring on the 5th May, 1970.

E. H. M. LEWIS,  
Minister for Education.

## STATE TENDER BOARD.

## Accepted Tenders

Schedule No.	Contractor	Particulars	Department Concerned	Rate
265A, 1966	Howard Porter Ltd. ....	Supply of 20 tons capacity Tipping Body	W.A.G.R. ....	\$2,758
292A, 1966	Various .....	Supply of Milk during period 3/6/66 to 31/5/67	Various .....	Details on application
296A, 1966	Swan International Pty. Ltd.	Supply of Interleaved Toilet Tissues during period 1/7/66 to 30/6/68, as follows:—	R.P.H.	
		Item 1 .....	.....	\$8.51 per carton
		Item 2 .....	.....	\$13.37 per carton
915A, 1965	Tulloch Ltd. ....	Supply of Diesel Electric Locomotive	W.A.G.R. ....	\$70,220 each
1002A, 1965	The English Electric Co. of Aust. Pty. Ltd.	Supply of Air Break Switchboards	S.E.C. ....	\$66,735.34
898A, 1965	Hadfields Steel Works Ltd.	Supply of Wagon Sets .....	W.A.G.R. ....	\$208 per set
	Bradford Kendall Ltd.	do. do. ....	do. ....	\$426 per set
282A, 1966	W.A. Tractor Co. Pty. Ltd.	Purchase and Removal of Allis Chalmers Angle Dozer (PW 77)	P.W.D. ....	\$1,914
275A, 1966	T. W. Green & Co. ....	Purchase and Removal of Aveling Austin Road Grader (MRD 531)	M.R.D. ....	\$820
210A, 1966	Hiway Trading Co. ....	Purchase and Removal of 4-wheel-drive Bedford Truck	do. ....	\$292
246A, 1966	John Mott Motors Pty. Ltd.	Purchase and Removal of 1957 Vauxhall Utility (WAG 4495)	P.W.D. ....	\$300
311A, 1966	Fremantle Drum Co. Pty. Ltd.	Purchase and Removal of Heavy and Light Drums, as follows:—	G.S.	
		Item 1 .....	.....	\$5.75 each
		Item 2 .....	.....	\$2.50 each
297A, 1966	J. R. Saunders .....	Purchase and Removal of Kitchen Waste	Medical .....	\$55 per calendar month
233A, 1966	Soltoggio Bros. ....	Purchase and Removal of Stothart & Pitt Vibrating Roller	M.R.D. ....	\$180
181A, 1966	O'Driscoll Car Sales ....	Purchase and Removal of 1961 Bedford Truck (WAG 6180)	do. ....	\$652

## STATE TENDER BOARD—continued.

## Tenders for Government Supplies.

Date of Advertising	Schedule No.	Supplies or Services Required	Date of Closing
1966			1966
May 6	312A, 1966	Automatic Track Tamping Machine—3 ft. 6 in. Gauge	June 16
May 27	115, 1966-67	Furniture, Bedsteads, Bedding, Blinds etc. for State Government Departments, Institutions etc.	June 16
May 27	368A, 1966	Standard Station Sedans (3 only) and Standard Panel Van (1 only), on Trade-in basis	June 16
June 3	385A, 1966	Marine Engine and Auxiliaries	June 16
June 3	389A, 1966	Mobile Crane, 3½-5 ton capacity	June 16
June 3	390A, 1966	Tyres and Tubes, 3/7/66 to 30/6/67	June 16
June 3	391A, 1966	1 only Two Tank Cleaning Unit	June 16
May 27	364A, 1966	Refrigerated Chilled Water Plant for Air Conditioning	June 16
May 27	356A, 1966†	Locomotive Tyres, Index Nos. 11 and 19	June 23
June 7	400A, 1966	Cooling Tower to King Edward Memorial Hospital	June 23
Apr. 1	217A, 1966*†	Flat Top Bogie Wagons for Standard Gauge	June 30
June 10	401A, 1966	19½ in. O.D. Steel Pipes for M.W.S.S. & D. Board	June 30
Apr. 29	289A, 1966†	Two only 30/30/6 MVA. 132/66/11 KV Star/Star/Delta Transformers for Bunbury Generating Station. Documents chargeable at \$4 first issue and \$1 each subsequent issue	July 7
June 10	397A, 1966	Tea	July 7
May 6	293A, 1966	High Sided Bogie Wagons for Standard Gauge	July 14
May 20	338A, 1966	66kV Circuit Breakers and Current Transformers. Documents chargeable at \$2 first issue and 50c each subsequent issue	July 28
May 20	347A, 1966	Superheater Elements	Extended to June 30

\* Documents available from Agent General for W.A., 115 The Strand, London, W.C. 2.

† Documents available for inspection only at W.A. Government Tourist Bureau Offices, Melbourne and Sydney.

## Addresses—Liaison Offices—

W.A. Government Tourist Bureau,  
No. 2 Royal Arcade, Melbourne, Cl.

C/o The Manager,  
W.A. Government Tourist Bureau,  
22 Martin Place, Sydney.  
Agent General for W.A.—  
115 The Strand, London, W.C. 2.

## For Sale by Tender

Date of Advertising	Schedule No.	For Sale	Date of Closing
1966			1966
May 27	366A, 1966	Secondhand Motor Vehicles at Kalgoorlie	June 16
May 27	367A, 1966	Secondhand 1963 Model Holden Station Sedan	June 16
June 3	374A, 1966	Motor Vehicles (W.A.G.R.)—Holden and Falcon Utilities, Panel Vans, Station Sedans	June 16
June 3	375A, 1966	Secondhand Pumping Plant (PW 160) at Pt. Hedland	June 16
June 3	376A, 1966	Secondhand Lombard Petrol-driven Chain Saw (MR 416)	June 16
June 3	377A, 1966	Secondhand International B.D.T. 6 Crawler Tractor (MR 604)	June 16
June 3	378A, 1966	Secondhand McDonald 3½ ton C.H.E. Road Roller (MR 494)	June 16
June 3	380A, 1966	Secondhand Fordson Tractor (MR 523)	June 16
June 3	381A, 1966	Secondhand 1962 Bedford 5 ton Dual Wheel Timber Tray Truck (WAG 6703)	June 16
June 3	382A, 1966	Secondhand 1959 Ford Zephyr Utility (WAG 5230)	June 16
June 3	383A, 1966	Secondhand International TD18 Angle Dozer (PW 255)	June 16
June 3	384A, 1966	Secondhand A.E.C. 250 amp. Trailer-mounted Welding Unit (PW 76)	June 16
June 3	386A, 1966	Rex 3 in. Portable Pumping Plant (MRD 459)	June 16
June 3	387A, 1966	1963 Bedford 30 cwt. Cab and Chassis (WAG 7863)	June 16
June 3	388A, 1966	Purchase and Removal of Miscellaneous Secondhand Vehicles and Surplus Equipment	June 16
June 3	392A, 1966	Removal of Miscellaneous Equipment and Automotive Spares	June 16
June 3	393A, 1966	Secondhand Consolidated Pneumatic Power Vane Woodborer (PW 71), Dismantled	June 16
June 3	394A, 1966	Fowler 2 ton Hydraulic Portable Crane (PW 37)	June 16
June 3	395A, 1966	Massey Handy 3½ cub. ft. Trailer-mounted Concrete Mixer	June 16
June 3	396A, 1966	Caterpillar Holt Model 22 Crawler Tractor (PW 22)	June 16
June 3	379A, 1966	Secondhand 1961 Landrover, 109 in. Wheelbase (WAG 6510) at Derby	June 23
June 10	398A, 1966	Secondhand G.T.M. Greyhound Road Grader (MRD 519)	June 23
June 10	399A, 1966	Secondhand G.T.M. Greyhound Road Grader (MRD 481)	June 23
June 10	402A, 1966	Secondhand Wharfedale Stop Cylinder Letterpress Machine and Winkler-Filbert Typing Machine	June 23

Tenders addressed to the Chairman, State Tender Board, 74 Murray Street, Perth, will be received for the abovementioned supplies until 10 a.m. on the dates of closing.

Tenders must be properly indorsed on envelopes otherwise they are liable to rejection.

Tender forms and full particulars may be obtained on application at the Tender Board Office, 74 Murray Street, Perth.

No Tender necessarily accepted.

10th June, 1966.

A. H. TELFER,  
Chairman, Tender Board.

## Western Australia.

BUILDING SOCIETIES ACT, 1920  
(AS AMENDED).

NOTICE is hereby given that a Building Society called The Victoria Park Building Society, is duly registered under the provisions of the above Act.

Dated the seventh day of June, 1966.

B. S. BROTHERSON,  
Registrar of Building Societies.

## MINING ACT, 1904.

## Appointment.

Department of Mines,  
Perth, 1st June, 1966.

HIS Excellency the Governor in Executive Council has been pleased to make the following appointment:—

595/65.—Constable Alan Albert Kibblewhite, as Acting Mining Registrar, Ravensthorpe and Acting Bailiff of the Ravensthorpe Warden's Court, during the absence of the Mining Registrar and Bailiff on leave, to date from the 30th day of April, 1966.

I. R. BERRY,  
Under Secretary for Mines.

## MINING ACT, 1904.

## (Regulation 180.)

Warden's Office,  
Perth, 11th May, 1966.

TAKE notice that it is the intention of the Warden of the Goldfield or Mineral Field mentioned hereunder, on the date mentioned, to issue out of the Warden's Court an order authorising the cancellation of registration of the undermentioned Mining Tenements in accordance with Regulation 180 of the Mining Act, 1904. An order may issue in the absence of the registered holder, but should he desire to object to such order he must, before the date mentioned, lodge at the Warden's Office an objection containing the grounds of such objection, and, on the date mentioned, the Warden will proceed to hear and determine the same, in accordance with the evidence then submitted.

I. R. BERRY,  
Warden.

To be heard at the Warden's Court, Perth, on Wednesday the 15th day of June, 1966.

No.; Name of Registered Holder; Address; Reason for Cancellation.

## SOUTH-WEST MINERAL FIELD.

## Mineral Claims.

- 282H—Collins, Alice Christina; Marchagee; non-payment of rent.  
304H—Clackline Refractories Limited; 79 Outram Street, West Perth; non-payment of rent.  
379H—Clackline Refractories Limited; 79 Outram Street, West Perth; non-payment of rent.  
380H—Clackline Refractories Limited; 79 Outram Street, West Perth; non-payment of rent.  
397H—Collins, Alice Christina; Marchagee; non-payment of rent.  
468H—Clackline Refractories Limited; 79 Outram Street, West Perth; non-payment of rent.  
470H—Clackline Refractories Limited; 79 Outram Street, West Perth; non-payment of rent.  
471H—Clackline Refractories Limited; 79 Outram Street, West Perth; non-payment of rent.  
479H—Atkins, Alfred King; 12 National Chambers, Barrack Street, Perth; non-payment of rent.  
511H—Illich, Jack Peter; 74 Comer Street, Como; non-payment of rent.

- 522H—Bridge, John Samuel; Bridge, Thelma Dorothy; P.O. Box 3, Bentley; non-payment of rent and no Miner's Rights.  
523H—Bridge, John Samuel; Bridge, Thelma Dorothy; P.O. Box 3, Bentley; non-payment of rent and no Miner's Rights.  
532H—Gibbs, Charles Euston; Gibbs, Albert John; Gibbs Road, Wanneroo; non-payment of rent.  
537H—Collins, Alice Christina; Marchagee; non-payment of rent.  
543H—Darbyshire, Jean Katie; P.O. Box 133, Angaston, Barossa Valley, S.A.; non-payment of rent.  
612H—B. & J. Hewitt Pty. Ltd; Wyalkatchem, W.A.; non-payment of rent.  
616H—B. & J. Hewitt Pty. Ltd.; Wyalkatchem, W.A.; non-payment of rent.  
633H—Laporte Titanium (Australia) Limited; P.O. Box 245, Bunbury; non-payment of rent.  
634H—Laporte Titanium (Australia) Limited; P.O. Box 245, Bunbury; non-payment of rent.  
635H—Laporte Titanium (Australia) Limited; P.O. Box 245, Bunbury; non-payment of rent.  
671H—B. & J. Hewitt Pty. Ltd.; Wyalkatchem, W.A.; non-payment of rent.  
677H—Crawford Quarries Pty. Ltd; 12 Palmerston Street, Bentley; non-payment of rent and no Miner's Right.  
680H—Crawford Quarries Pty. Ltd.; 12 Palmerston Street, Bentley; non-payment of rent and no Miner's Right.  
685H—Kargotich, Peter; Kargotich, Thomas; Kargotich, John; and Kargotich, Stephen; Byford; non-payment of rent and no Miner's Right.  
692H—Franconi, Dante; and Franconi, Stefana; 103 Wanneroo Road, Tuart Hill; non-payment of rent and no Miner's Rights.  
698H—B. & J. Hewitt Pty. Ltd.; Wyalkatchem, W.A.; non-payment of rent.  
702H—Makrides, James; 23 Leake Street, North Perth; non-payment of rent.  
709H—Snader, Rafe; 197 Lake Street, Perth; non-payment of rent.  
712H—Parry, John Scott; House, Ronald Peter; P.O. Box 6 Toodyay; and Lyne, Harold; P.O. Box 216 Northam; non-payment of rent and no Miner's Right for J. S. Parry.  
713H—Franconi, Dante; and Franconi, Stefana; 103 Wanneroo Road, Tuart Hill; non-payment of rent and no Miner's Rights.  
719H—Crawford Quarries Pty. Ltd.; 12 Palmerston Street, Bentley; non-payment of rent and no Miner's Right.  
720H—Crawford Quarries Pty. Ltd.; 12 Palmerston Street, Bentley; non-payment of rent and no Miner's Right.  
725H—Rhodes, Donovan Francis Duncan; Tate Street, Welshpool; non-payment of rent.  
727H—Thiess Bros. Pty. Limited; 125 Belmont Avenue, Belmont; non-payment of rent.  
735H—Makrides, James; 23 Leake Street, North Perth; non-payment of rent.  
746H—Ilmenite Minerals Pty. Ltd.; 228 Great Eastern Highway, Rivervale; non-payment of rent.  
766H—Mineral Mining and Exports (W.A.) Pty. Ltd.; 55 St. George's Terrace, Perth; non-payment of rent.  
767H—Mineral Mining and Exports (W.A.) Pty. Ltd.; 55 St. George's Terrace, Perth; non-payment of rent.  
768H—Mineral Mining and Exports (W.A.) Pty. Ltd.; 55 St. George's Terrace, Perth; non-payment of rent.  
769H—Mineral Mining and Exports (W.A.) Pty. Ltd.; 55 St. George's Terrace, Perth; non-payment of rent.  
770H—Mineral Mining and Exports (W.A.) Pty. Ltd.; 55 St. George's Terrace, Perth; non-payment of rent.  
771H—Mineral Mining and Exports (W.A.) Pty. Ltd.; 55 St. George's Terrace, Perth; non-payment of rent.

- 772H—Mineral Mining and Exports (W.A.) Pty. Ltd.; 55 St. George's Terrace, Perth; non-payment of rent.
- 773H—Mineral Mining and Exports (W.A.) Pty. Ltd.; 55 St. George's Terrace, Perth; non-payment of rent.
- 774H—Mineral Mining and Exports (W.A.) Pty. Ltd.; 55 St. George's Terrace, Perth; non-payment of rent.
- 775H—Mineral Mining and Exports (W.A.) Pty. Ltd.; 55 St. George's Terrace, Perth; non-payment of rent.
- 776H—Mineral Mining and Exports (W.A.) Pty. Ltd.; 55 St. George's Terrace, Perth; non-payment of rent.
- 777H—Mineral Mining and Exports (W.A.) Pty. Ltd.; 55 St. George's Terrace, Perth; non-payment of rent.
- 778H—Mineral Mining and Exports (W.A.) Pty. Ltd.; 55 St. George's Terrace, Perth; non-payment of rent.
- 789H—Peters, Otto Vivian; and Peters, Mary Ellen; Byford; non-payment of rent and no Miner's Rights.
- 808H—Rhodes, Donovan Francis Duncan; Tate Street, Welshpool; non-payment of rent.
- 818H—House, Ronald Peter; P.O. Box 6 Toodyay; Lyne, Harold Baden; P.O. Box 216 Northam; and Parry, John Scott; Park Hotel, Parry Street, Fremantle; non-payment of rent and no Miner's Right for J. S. Parry.
- 820H—Mineral Mining and Exports (W.A.) Pty. Ltd.; 55 St. George's Terrace, Perth; non-payment of rent.
- 821H—Mineral Mining and Exports (W.A.) Pty. Ltd.; 55 St. George's Terrace, Perth; non-payment of rent.
- 822H—Mineral Mining and Exports (W.A.) Pty. Ltd.; 55 St. George's Terrace, Perth; non-payment of rent.
- 823H—Mineral Mining and Exports (W.A.) Pty. Ltd.; 55 St. George's Terrace, Perth; non-payment of rent.
- 824H—Mineral Mining and Exports (W.A.) Pty. Ltd.; 55 St. George's Terrace, Perth; non-payment of rent.
- 825H—Mineral Mining and Exports (W.A.) Pty. Ltd.; 55 St. George's Terrace, Perth; non-payment of rent.
- 826H—Mineral Mining and Exports (W.A.) Pty. Ltd.; 55 St. George's Terrace, Perth; non-payment of rent.
- 827H—Mineral Mining and Exports (W.A.) Pty. Ltd.; 55 St. George's Terrace, Perth; non-payment of rent.
- 828H—Mineral Mining and Exports (W.A.) Pty. Ltd.; 55 St. George's Terrace, Perth; non-payment of rent.
- 829H—Mineral Mining and Exports (W.A.) Pty. Ltd.; 55 St. George's Terrace, Perth; non-payment of rent.
- 830H—Mineral Mining and Exports (W.A.) Pty. Ltd.; 55 St. George's Terrace, Perth; non-payment of rent.
- 831H—Mineral Mining and Exports (W.A.) Pty. Ltd.; 55 St. George's Terrace, Perth; non-payment of rent.
- 832H—Mineral Mining and Exports (W.A.) Pty. Ltd.; 55 St. George's Terrace, Perth; non-payment of rent.
- 833H—Mineral Mining and Exports (W.A.) Pty. Ltd.; 55 St. George's Terrace, Perth; non-payment of rent.
- 834H—Mineral Mining and Exports (W.A.) Pty. Ltd.; 55 St. George's Terrace, Perth; non-payment of rent.
- 836H—Mineral Mining and Exports (W.A.) Pty. Ltd.; 55 St. George's Terrace, Perth; non-payment of rent.
- 837H—Mineral Mining and Exports (W.A.) Pty. Ltd.; 55 St. George's Terrace, Perth; non-payment of rent.
- 838H—Mineral Mining and Exports (W.A.) Pty. Ltd.; 55 St. George's Terrace, Perth; non-payment of rent.
- 839H—Mineral Mining and Exports (W.A.) Pty. Ltd.; 55 St. George's Terrace, Perth; non-payment of rent.
- 840H—Mineral Mining and Exports (W.A.) Pty. Ltd.; 55 St. George's Terrace, Perth; non-payment of rent.
- 841H—Mineral Mining and Exports (W.A.) Pty. Ltd.; 55 St. George's Terrace, Perth; non-payment of rent.
- 842H—Mineral Mining and Exports (W.A.) Pty. Ltd.; 55 St. George's Terrace, Perth; non-payment of rent.
- 843H—Mineral Mining and Exports (W.A.) Pty. Ltd.; 55 St. George's Terrace, Perth; non-payment of rent.
- 844H—Mineral Mining and Exports (W.A.) Pty. Ltd.; 55 St. George's Terrace, Perth; non-payment of rent.
- 845H—Mineral Mining and Exports (W.A.) Pty. Ltd.; 55 St. George's Terrace, Perth; non-payment of rent.
- 846H—Mineral Mining and Exports (W.A.) Pty. Ltd.; 55 St. George's Terrace, Perth; non-payment of rent.
- 847H—Mineral Mining and Exports (W.A.) Pty. Ltd.; 55 St. George's Terrace, Perth; non-payment of rent.
- 848H—Mineral Mining and Exports (W.A.) Pty. Ltd.; 55 St. George's Terrace, Perth; non-payment of rent.
- 849H—Mineral Mining and Exports (W.A.) Pty. Ltd.; 55 St. George's Terrace, Perth; non-payment of rent.
- 850H—Mineral Mining and Exports (W.A.) Pty. Ltd.; 55 St. George's Terrace, Perth; non-payment of rent.
- 851H—Mineral Mining and Exports (W.A.) Pty. Ltd.; 55 St. George's Terrace, Perth; non-payment of rent.
- 852H—Mineral Mining and Exports (W.A.) Pty. Ltd.; 55 St. George's Terrace, Perth; non-payment of rent.
- 853H—Mineral Mining and Exports (W.A.) Pty. Ltd.; 55 St. George's Terrace, Perth; non-payment of rent.
- 854H—Mineral Mining and Exports (W.A.) Pty. Ltd.; 55 St. George's Terrace, Perth; non-payment of rent.
- 855H—Mineral Mining and Exports (W.A.) Pty. Ltd.; 55 St. George's Terrace, Perth; non-payment of rent.
- 856H—Mineral Mining and Exports (W.A.) Pty. Ltd.; 55 St. George's Terrace, Perth; non-payment of rent.
- 866H—Crawford Quarries Pty Ltd.; 12 Palmerston Street; Bentley; non-payment of rent and no Miner's Right.
- 874H—Brambles Holdings Pty. Limited; 239-247 Collier Road, Bayswater; non-payment of rent.
- 877H—Ilmenite Minerals Pty. Limited; 228 Great Eastern Highway, Rivervale, non-payment of rent.
- 880H—Mineral Mining and Exports (W.A.) Pty. Ltd.; 55 St. George's Terrace, Perth; non-payment of rent.
- 901H—House, Ronald Peter; P.O. Box 6, Toodyay and Lyne, Harold Baden; P.O. Box 216, Northam; non-payment of rent.
- 902H—House, Ronald Peter; P.O. Box 6, Toodyay; and Lyne, Harold Baden; P.O. Box 216 Northam; non-payment of rent.
- 903H—House, Ronald Peter; P.O. Box 6, Toodyay; and Lyne, Harold Baden; P.O. Box 216, Northam; non-payment of rent.
- 904H—House, Ronald Peter; P.O. Box 6, Toodyay; and Lyne, Harold Baden; P.O. Box 216, Northam; non-payment of rent.
- 906H—Wilson Gray & Co. Pty. Limited; 215 Newcastle Street, Perth; non-payment of rent.
- 910H—Wilson Gray & Co. Pty. Limited; 215 Newcastle Street, Perth; non-payment of rent.
- 990H—Caporn, Clive Allen; Ormond Road, Mount Barker; non-payment of rent and no Miner's Right.
- 1020H—Gelfi, Beverley James; c/o John Gelfi & Sons 16 Redcliffe Road, Redcliffe; non-payment of rent and no Miner's Right.
- 1036H—Caporn, Clive Allen; Ormond Road, Mount Barker; non-payment of rent and no Miner's Right.

- 1040H—Messina, Salvatore; 200 Swan Street, Mt. Yokine; non-payment of rent and no Miner's Right.
- 1050H—Hoogendyk, Willem; and Hoogendyk, Tryntje; P.O. Box 46, Coorow; non-payment of rent.
- 1051H—Hake, Terence; Quininup Mail, via Manjimup; non-payment of rent.
- 1071H—Koot, Jurjen Machiel; 19 Howes Crescent, Dianella; non-payment of rent.
- 1072H—Musca, Leone; and Musca, Diego; 18 Burgess Street, Leederville; non-payment of rent and no Miner's Rights.
- 1086H—Griffiths, William Edward; 35 Mettam Street, Trigg; Fennell, Walter Frank; Coorow; Bowden, Clarence John Trevorah; 241 Holbeck Street, Doubleview; and Britten, Mervyn John; Golf View Road, Yokine; non-payment of rent.
- 1087H—Griffiths, William Edward; 35 Mettam Street, Trigg; Fennell, Walter Frank; Coorow; Bowden, Clarence John Trevorah; 241 Holbeck Street, Doubleview; and Britten, Mervyn John; Golf View Road, Yokine; non-payment of rent.
- 1088H—Griffiths, William Edward; 35 Mettam Street, Trigg; Fennell, Walter Frank; Coorow; Bowden, Clarence John Trevorah; 241 Holbeck Street, Doubleview; and Britten, Mervyn John; Golf View Road, Yokine; non-payment of rent.
- 1089H—Griffiths, William Edward; 35 Mettam Street, Trigg; Fennell, Walter Frank; Coorow; Bowden, Clarence John Trevorah; 241 Holbeck Street, Doubleview; and Britten, Mervyn John; Golf View Road, Yokine; non-payment of rent.
- 1090H—Griffiths, William Edward; 35 Mettam Street, Trigg; Fennell, Walter Frank; Coorow; Bowden, Clarence John Trevorah; 241 Holbeck Street, Doubleview; and Britten, Mervyn John; Golf View Road, Yokine; non-payment of rent.
- 1091H—Griffiths, William Edward; 35 Mettam Street, Trigg; Fennell, Walter Frank; Coorow; Bowden, Clarence John Trevorah; 241 Holbeck Street, Doubleview; and Britten, Mervyn John; Golf View Road, Yokine; non-payment of rent.
- 1092H—Griffiths, William Edward; 35 Mettam Street, Trigg; Fennell, Walter Frank; Coorow; Bowden, Clarence John Trevorah; 241 Holbeck Street, Doubleview; and Britten, Mervyn John; Golf View Road, Yokine; non-payment of rent.
- 1098H—Griffiths, William Edward; 35 Mettam Street, Trigg; Fennell, Walter Frank; Coorow; Bowden, Clarence John Trevorah; 241 Holbeck Street, Doubleview; and Britten, Mervyn John; Golf View Road, Yokine; non-payment of rent.
- 1099H—Griffiths, William Edward; 35 Mettam Street, Trigg; Fennell, Walter Frank; Coorow; Bowden, Clarence John Trevorah; 241 Holbeck Street, Doubleview; and Britten, Mervyn John; Golf View Road, Yokine; non-payment of rent.
- 1105H—Moore, Frederick William; 4 Cliff Street, Albany; non-payment of rent.
- 1109H—Hicks, William Jack; and Hicks, Valma Gwendoline; lot 187 Thomas Road, Byford; non-payment of rent.

## Dredging Claims.

- 56H—Cable (1956) Limited; 49 Bennett Street, Perth; non-payment of rent.
- 65H—Cable (1956) Limited; 49 Bennett Street, Perth; non-payment of rent.
- 92H—Cable (1956) Limited; 49 Bennett Street, Perth; non-payment of rent.
- 93H—Cable (1956) Limited; 49 Bennett Street, Perth; non-payment of rent.

## OUTSIDE PROCLAIMED GOLDFIELD.

## Mineral Claims.

- 2 O.P.—Fletcher, Paul Rodney; 44 St. George's Terrace, Perth; Kirwan, James; and Kirwan, William; P. O. Box 44, Esperance, W.A.; non-payment of rent and no Miner's Right for P. R. Fletcher.

- 3 O.P.—Fletcher, Paul Rodney; 44 St. George's Terrace, Perth; Kirwan, James; and Kirwan, William; P.O. Box 44, Esperance, W.A.; non-payment of rent and no Miner's Right for P. R. Fletcher.
- 4 O.P.—Woodsman, Malcolm Neil; 4 Armond Street, E. Guildford, W.A.; non-payment of rent.
- 5 O.P. Gianni, John; 31 Morfitt Street, Mandurah, W.A.; non-payment of rent.

## MINING ACT, 1904.

(Regulation 180.)

Warden's Office,  
Kalgoorlie, 9th May, 1966.

TAKE notice that it is the intention of the Warden of the Goldfield or Mineral Field mentioned hereunder, on the date mentioned, to issue out of the Warden's Court an order authorising the cancellation of registration of the undermentioned Mining Tenements in accordance with Regulation 180 of the Mining Act, 1904. An order may issue in the absence of the registered holder, but should he desire to object to such order he must, before the date mentioned, lodge at the Warden's Office an objection containing the grounds of such objection, and, on the date mentioned, the Warden will proceed to hear and determine the same, in accordance with the evidence then submitted.

A. E. KAY,  
Warden.

To be heard at the Warden's Court, Kalgoorlie, on Monday the 27th day of June, 1966.

## EAST COOLGARDIE GOLDFIELD.

*East Coolgardie District*

## Residence Areas.

No.; Name of Registered Holder; Address;  
Reason for Cancellation.

- 159E—Carlsson, Avis Clare; 1 Brown Hill Road, Kalgoorlie; no Miner's Right.
- 165E—Symons, Gordon Harold; 15 Brown Hill Road, Kalgoorlie; no Miner's Right.
- 170E—Hicks, Lorna Allison; 2 Brown Hill Road, Kalgoorlie; no Miner's Right.
- 171E—Van der Hoek, Johan Willem Albert; 39 Brown Hill Road, Kalgoorlie; no Miner's Right.
- 175E—Donohue, Walter Raymond; 24 Brown Hill Road, Kalgoorlie; no Miner's Right.
- 177E—Harvey, Emma; 34 Brown Hill Road, Kalgoorlie; no Miner's Right.
- 182E—Scroop, John Herbert; 24 Brown Hill Road, Kalgoorlie; no Miner's Right.
- 184E—Eisdie, Gwendoline Fay; 30 Brown Hill Road, Kalgoorlie; no Miner's Right.
- 192E—West, Howard; 75 Brown Hill Road, Kalgoorlie; no Miner's Right.
- 203E—Williams, Annie; 8 Brown Hill Road, Kalgoorlie; no Miner's Right.
- 204E—Hewett, Alfred Stephen; and Hewett, Ivy Muriel; 6 Brown Hill Road, Kalgoorlie; no Miner's Rights.
- 301E—Perks, Victor Richard; 29 Brown Hill Road, Kalgoorlie; no Miner's Right.
- 307E—McCarthy, Audrey Jane; 36 Brown Hill Road, Kalgoorlie; no Miner's Right.
- 310E—Burns, Francis McCarten; 77 Brown Hill Road, Kalgoorlie; no Miner's Right.

## Garden Areas.

- 187E—Firie Dairy Pty. Ltd.; Kalgoorlie; non-payment of rent.
- 188E—Firie Dairy Pty. Ltd.; Kalgoorlie; non-payment of rent.
- 189E—Patroni, Giuseppe Renato; Somerville; non-payment of rent.

## Water Rights.

- 296E—Lakewood Firewood Co. Pty. Ltd.; Lakewood; non-payment of rent.

## Quarrying Areas.

- 4E—Kalgoorlie Road Board; Kalgoorlie; non-payment of rent.  
 5E—Kalgoorlie Road Board Kalgoorlie; non-payment of rent.  
 6E—Shire of Kalgoorlie; Kalgoorlie; non-payment of rent.

*Bulong District.*

## Mineral Claims.

- 15Y—Jones, Barton Cecil; Bulong; non-payment of rent.

## NORTH-EAST COOLGARDIE GOLDFIELD.

*Kanowna District.*

## Gardens Areas.

- 52Z—Naismith, Bernard Thomas; P.O. Box 206, Kalgoorlie; non-payment of rent.  
 57X—Taylor, Clive George (deceased); c/o B. T. Naismith, P.O. Box 206, Kalgoorlie; non-payment of rent.

## Water Rights.

- 84X—Carter, Wesley Wallace; Mount Vettors Station, Bardoc; non-payment of rent.

## BROAD ARROW GOLDFIELD.

## Water Rights.

- 76W—Argus, John; Mount Vettors Station, Bardoc; non-payment of rent.  
 102W—Carter, Wesley Wallace; Mount Vettors Station, Bardoc; non-payment of rent.  
 108W—Carter, Wesley Wallace; Mount Vettors Station; Bardoc; non-payment of rent.

## Business Area.

- 70W—Finlayson, Mattie Carveth; c/o R. Finlayson, Tower Service Station; non-payment of rent.

## Residence Area.

- 126W—Argus, Richard Frederick; Ora Banda; no Miner's Right.

## Mineral Claim.

- 6W—Boucher, Harold; McMahan, Herman Gerald; and McMahan, Enid Mary; 145 Boulder Road, Kalgoorlie; non-payment of rent.

## NORTH COOLGARDIE GOLDFIELD.

*Menzies District.*

## Water Rights.

- 367Z—Ivey, Arthur John; Adelong Station, Menzies; non-payment of rent.  
 386Z—Draper, Harold Ernest; Draper, Peter Harold; Draper, Brian John; and Draper, Bruce Patrick; c/o Post Office, Menzies; non-payment of rent.

## Mineral Claims.

- 14Z—Evans, John Stewart; c/o B. Donovan, Forests Department, Kalgoorlie; non-payment of rent.  
 15Z—Donovan, Alice Ellen; c/o B. Donovan, Forests Department, Kalgoorlie; non-payment of rent.  
 16Z—Donovan, Robert James (jnr.); c/o B. Donovan, Forests Department, Kalgoorlie; non-payment of rent.  
 17Z—Evans, Margaret Lynette; c/o B. Donovan, Forests Department, Kalgoorlie; non-payment of rent.

## Garden Areas.

- 67Z—Crisp, John Simpson; Crisp, Heather; and Simpson, William Kenneth; c/o Adelong Station, Menzies; non-payment of rent.

## NORTH COOLGARDIE GOLDFIELD.

*Ularring District.*

## Water Rights.

- 25U—Halford, William Charles; and Halford, Maurice Holman; c/o P.O. Box 81, Kalgoorlie; non-payment of rent.  
 39U—Halford, William Charles; Halford, Maurice Holman; and Halford, Maurice Holman; c/o P.O. Box 81, Kalgoorlie; non-payment of rent.  
 40U—Halford, William Charles; and Halford, Maurice Holman; c/o P.O. Box 81, Kalgoorlie; non-payment of rent.  
 47U—Cock, William Alfred; and Cock Frederick John; c/o Agnew; non-payment of rent.  
 50U—Cock, William Alfred; and Cock, Frederick John; c/o Agnew; non-payment of rent.

## MINING ACT, 1904.

(Regulation 180.)

Warden's Office,  
 Northampton, 9th May, 1966.

TAKE notice that it is the intention of the Warden of the Goldfield or Mineral Field mentioned hereunder, on the date mentioned, to issue out of the Warden's Court an order authorising the cancellation of registration of the undermentioned Mining Tenements in accordance with Regulation 180 of the Mining Act, 1904. An order may issue in the absence of the registered holder, but should he desire to object to such order he must, before the date mentioned, lodge at the Warden's Office an objection containing the grounds of such objection, and, on the date mentioned, the Warden will proceed to hear and determine the same, in accordance with the evidence then submitted.

K. A. PHILP,  
 Warden.

To be heard at the Warden's Court, Northampton, on Monday, the 18th day of July, 1966.

No.; Name of Registered Holder; Address;  
 Reason for Cancellation.

## NORTHAMPTON MINERAL FIELD.

## Mineral Claims.

- 31—Maver, James; Northampton; no Miner's Right.  
 McNamara, Frederick John; 44 Brighton Road, Scarborough; non-payment of rent.  
 McNamara, Peter O'Grady; 114 Ewan Street, Scarborough; non-payment of rent.  
 Lyne, Harold Baden; 97 Wellington Street, Northam, non-payment of rent.  
 34—House, Ronald Peter; 8 Mile Farm, Toodyay; non-payment of rent.  
 Lyne, Harold Baden; 97 Wellington Street, Northam; non-payment of rent.  
 36—Heinsen, Julius Johannes; Marine Parade, Geraldton; no Miner's Right.  
 Ilich, Jack Peter; 74 Comer Street, Como; non-payment of rent.  
 Gamble, George Edward; 136 Angelo Street, South Perth; non-payment of rent.  
 Colley, Harold Albert; Northampton; no Miner's Right.  
 37—Heinsen, Julius Johannes; Marine Parade, Geraldton; no Miner's Right.  
 Ilich, Jack Peter; 74 Comer Street, Como; non-payment of rent.  
 Gamble, George Edward; 136 Angelo Street, South Perth; non-payment of rent.  
 Colley, Harold Albert; Northampton; no Miner's Right.  
 38—Colley, Harold Albert; Northampton; no Miner's Right.  
 Heinsen, Julius Johannes; Marine Parade, Geraldton; no Miner's Right.  
 Ilich, Jack Peter; 74 Comer Street, Como; non-payment of rent.  
 Gamble, George Edward; 136 Angelo Street, South Perth; non-payment of rent.  
 40—Cossar, Alan David; c/o Watts, Griffis & McQuat Australia Pty. Ltd., 171 St. George's Terrace, Perth; non-payment of rent, no Miner's Right.

- 41—Cossar, Alan David; c/o Watts, Griffis & McOuat Australia Pty. Ltd., 171 St. George's Terrace, Perth; non-payment of rent, no Miner's Right.
- 49—McOuat, John Frederick; c/o Watts, Griffis & McOuat Australia Pty. Ltd., 171 St. George's Terrace, Perth; non-payment of rent, no Miner's Right.
- 50—Cossar, Alan David; c/o Watts, Griffis & McOuat Australia Pty. Ltd., 171 St. George's Terrace, Perth; non-payment of rent, no Miner's Right.
- 51—McOuat, John Frederick; c/o Watts, Griffis & McOuat Australia Pty. Ltd., 171 St. George's Terrace, Perth; non-payment of rent, no Miner's Right.
- 54—Canadian Southern Cross Mines N.L.; 171 St. George's Terrace, Perth; non-payment of rent.
- 55—Canadian Southern Cross Mines N.L.; 171 St. George's Terrace, Perth; non-payment of rent.
- 56—Canadian Southern Cross Mines N.L.; 171 St. George's Terrace, Perth; non-payment of rent.
- 57—Canadian Southern Cross Mines N.L.; 171 St. George's Terrace, Perth; non-payment of rent.
- 58—Canadian Southern Cross Mines N.L.; 171 St. George's Terrace, Perth; non-payment of rent.
- 59—Canadian Southern Cross Mines N.L.; 171 St. George's Terrace, Perth; non-payment of rent.
- 60—Canadian Southern Cross Mines N.L.; 171 St. George's Terrace, Perth; non-payment of rent.
- 61—Canadian Southern Cross Mines N.L.; 171 St. George's Terrace, Perth; non-payment of rent.
- 62—Canadian Southern Cross Mines N.L.; 171 St. George's Terrace, Perth; non-payment of rent.
- 63—Canadian Southern Cross Mines N.L.; 171 St. George's Terrace, Perth; non-payment of rent.
- 64—Canadian Southern Cross Mines N.L.; 171 St. George's Terrace, Perth; non-payment of rent.
- 65—Canadian Southern Cross Mines N.L.; 171 St. George's Terrace, Perth; non-payment of rent.

MINING ACT, 1904.  
(Regulation 180.)

Warden's Office,  
Leonora, 12th May, 1966.

TAKE notice that it is the intention of the Warden of the Goldfield or Mineral Field mentioned hereunder, on the date mentioned, to issue out of the Warden's Court an order authorising the cancellation of registration of the undermentioned Mining Tenements in accordance with Regulation 180 of the Mining Act, 1904. An order may issue in the absence of the registered holder, but should he desire to object to such order he must, before the date mentioned lodge at the Warden's Office an objection containing the grounds of such objection, and, on the date mentioned, the Warden will proceed to hear and determine the same, in accordance with the evidence then submitted.

A. E. KAY,  
Warden.

To be heard at the Warden's Court, Leonora, on Wednesday, the 6th day of July, 1966.

Mt. MARGARET GOLDFIELD.  
*Mt. Malcolm District.*  
Garden Areas.

No.; Name of Registered Holder; Address;  
Reason for Cancellation.

- 49C—Weeties Willie; Hill, Snowy; Leonora; non-payment of rent.
- 61C—Biggs, Keith; Leonora; non-payment of rent, no Miner's Right.

- 62C—Weeties, Willie; Hill, Snowy; Leonora; non-payment of rent.
- 76C—Culley, Donald Roy; Leonora; non-payment of rent.

Water Rights.

- 90C—The Sons of Gwalia Limited; Gwalia; non-payment of rent, no Miner's Right.
- 131C—The Sons of Gwalia Limited; Gwalia; non-payment of rent.
- 137C—The Sons of Gwalia Limited; Gwalia; non-payment of rent.
- 154C—The Sons of Gwalia Limited; Gwalia; non-payment of rent.
- 185C—The Sons of Gwalia Limited; Gwalia; non-payment of rent.
- 193C—Fanetti, Marianna; Leonora; non-payment of Rent.
- 200C—The Sons of Gwalia Limited; Gwalia; non-payment of rent.
- 203C—McClure, James Colin; McClure, Joyce; Hyman, Samuel; Hyman, Betty; Oldham, Robert, Russell; and Oldham, Mary Shenton; c/o Tarmoola Station; Leonora; non-payment of rent, no Miner's Right.
- 219C—Hadfield, Neil Winton; Leonora; non-payment of rent, no Miner's Right.

MT. MARGARET GOLDFIELD.

*Mt. Margaret District.*

Water Right.

- 113T—Leahy, Thomas Andrew Donald; Laverton; non-payment of rent, no Miner's Right.
- 171T—Mt. Crawford Pastoral Co. Limited; Laverton; non-payment of rent, no Miner's Right.

*Mt. Morgans District.*

- 9—Moriarty, Thomas Kinsella; Kathleen Valley; non-payment of rent.

Water Right.

- 89F—Mt. Malcolm Pastoral Co. Ltd.; Malcolm; non-payment of rent, no Miner's Right.

EAST MURCHISON GOLDFIELD.

*Lawlers District.*

Machinery Area.

- 37—Costello, Edward; Leonora; non-payment of rent, no Miner's Right.

Mineral Claim.

- 7—Moriarty, Thomas Kinsella; Kathleen Valley; non-payment of rent.

NORTH COOLGARDIE GOLDFIELD.

*Niagara District.*

Water Right.

- 119G—Sack, Ronald Francis; Bright, Jasper; Laporte Titanium Ltd.; Kookynie; non-payment of rent.

MINING ACT, 1904.  
(Regulation 180.)

Warden's Office,  
Southern Cross, 13th May, 1966.

TAKE notice that it is the intention of the Warden of the Goldfield or Mineral Field mentioned hereunder, on the date mentioned, to issue out of the Warden's Court an order authorising the cancellation of registration of the undermentioned Mining Tenements in accordance with Regulation 180 of the Mining Act, 1904. An order may issue in the absence of the registered holder, but should he desire to object to such order he must, before the date mentioned, lodge at the Warden's Office an objection containing the grounds of such objection, and, on the date mentioned, the Warden will proceed to hear and determine the same, in accordance with the evidence then submitted.

A. E. KAY,  
Warden.

To be heard at the Warden's Court, Southern Cross, on Wednesday the 13th day of July, 1966.

## YILGARN GOLDFIELD.

No.; Name of Registered Holder; Address;  
Reason for Cancellation.

## Business Areas.

- 127—The Kalgoorlie Brewing Company Limited; Brookman Street, Kalgoorlie; no Miner's Right, non-payment of rent.

## Residence Areas.

- 1104—Sodeman, Nellie; Marvel Loch; no Miner's Right.  
1108—Crowley, Frank; Marvel Loch; no Miner's Right.  
1108—Crowley, Frank; Marvel Loch; no Miner's Right.  
1118—Smith, Frederick Charles; Bullfinch; no Miner's Right.

## Machinery Areas.

- 47—H. B. Brady Co. Pty. Ltd.; P.O. Box 42, Bayswater; non-payment of rent.

## Garden Areas.

- 39—Corey, William John; Bullfinch; non-payment of rent, no Miner's Right.  
42—Paini, Enrice; Bullfinch; non-payment of rent.  
50—Carozzi, Giovanni; Yellowdine; non-payment of rent.  
51—Dixon, Vera Mae; Bullfinch; non-payment of rent.

## Mineral Claims.

- 51—H. B. Brady Co. Pty. Ltd.; P.O. Box 42, Bayswater; non-payment of rent.  
52—H. B. Brady Co. Pty. Ltd.; P.O. Box 42, Bayswater; non-payment of rent.  
54—H. B. Brady Co. Pty. Ltd.; P.O. 42, Bayswater; non-payment of rent.  
59—Read, John Edmund; Neil, Leslie Robert; and Fletcher, Rodney Fewtrell; P.O. Box 78, Merredin; non-payment of rent.  
60—Read, John Edmund; Neil, Leslie Robert; and Fletcher, Rodney Fewtrell; P.O. Box 78, Merredin; non-payment of rent.  
65—Read, John Edmund; Neil, Leslie Robert; and Fletcher, Rodney Fewtrell; P.O. Box 78, Merredin; non-payment of rent.  
66—H. B. Brady Co. Pty. Ltd.; P.O. Box 42, Bayswater; non-payment of rent.  
67—H. B. Brady Co. Pty. Ltd.; P.O. 42, Bayswater; non-payment of rent.  
72—Dixon, John Knight; 36 Viking Road, Dalkeith; non-payment of rent.  
73—Goddard, William Walter Strickland; 37 Queenscliffe Road, Doubleview; non-payment of rent.  
Birkhead, Victor Radcliffe; 15 Elstree Avenue, Mt. Lawley; non-payment of rent.  
Lynch, Martin; 65 Wood Street, Inglewood; non-payment of rent.  
Hutchison, Donald Mervyn; 14 Ridge Street, South Perth; non-payment of rent.

## MINING ACT, 1904.

(Regulation 180.)

Warden's Office,  
Coolgardie, 17th May, 1966.

TAKE notice that it is the intention of the Warden of the Goldfield mentioned hereunder, on the date mentioned, to issue out of the Warden's Court an order authorising the cancellation of registration of the undermentioned Mining Tenements, in accordance with Regulation 180 of the Mining Act, 1904. An order may issue in the absence of the registered holder, but should he desire to object to such order he must, before the date mentioned lodge at the Warden's Office an objection containing the grounds of such objection, and, on the date men-

tioned, the Warden will proceed to hear and determine the same, in accordance with the evidence then submitted.

A. E. KAY,  
Warden.

To be heard at the Warden's Court, Coolgardie, on Wednesday the 20th day of July, 1966.

No. of Area; Name of Registered Holder; Address;  
Reason for Resumption.

## COOLGARDIE GOLDFIELD.

## Coolgardie District

## Residence Area.

- 523—Griffiths, William Stanley; Spargoville; no Miner's Right.

## Machinery Area.

- 106—Paris Gold Mines Pty. Ltd.; c/o The Receiver and Manager, Pastoral House, 156 St. George's Terrace, Perth; non-payment of rent, no Miner's Right.

## Tailings Area.

- 203—Smith, Frederick Robert; 177 MacDonal Street, Kalgoorlie; non-payment of rent, no Miner's Right.

## Garden Areas.

- 89—Boucher, Harold; Coolgardie; non-payment of rent.  
92—Lister, Anthony George; Widgiemooltha; non-payment of rent, no Miner's Right.  
93—The Estate of Turle, Christopher James (deceased); c/o Mrs. E. I. Turle, Spargoville; non-payment of rent.

## Water Rights.

- 579—Paris Gold Mines Pty. Ltd.; c/o The Receiver and Manager, Pastoral House, 156 St. George's Terrace, Perth; non-payment of rent, no Miner's Right.  
580—Paris Gold Mines Pty. Ltd.; c/o The Receiver and Manager, Pastoral House, 156 St. George's Terrace, Perth; non-payment of rent, no Miner's Right.  
581—Murray, Robert Ernest; Mandilla Station, Widgiemooltha; non-payment of rent, no Miner's Right.  
582—Paris Gold Mines Pty. Ltd.; c/o The Receiver and Manager, Pastoral House, 156 St. George's Terrace, Perth; non-payment of rent, no Miner's Right.  
584—Smith, Frederick Robert; 177 MacDonal Street, Kalgoorlie; non-payment of rent, no Miner's Right.

## Mineral Claims.

- 31—Napier, George Ponsonby; Widgiemooltha; non-payment of rent.  
32—Universal Milling Company Pty. Ltd.; A.N.A. House, 44 St. George's Terrace, Perth; no Miner's Right.  
36—Horan, Terence James; 131 Robert Street, Norseman; non-payment of rent.  
38—Foreman, Francis Gloster; 14 Hobbs Avenue, Nedlands; non-payment of rent.  
Joice, James Matthew; c/o 14 Hobbs Avenue, Nedlands; non-payment of rent.  
39—Lefroy, Geoffrey Bruce; Coolgardie; non-payment of rent, no Miner's Right.  
58—Westralian Mining Proprietary Ltd.; c/o Mrs. E. I. Turle, Spargoville; non-payment of rent, no Miner's Right.  
59—Lefroy, Geoffrey Bruce; Coolgardie; non-payment of rent, no Miner's Right.

## Kunanalling District.

## Water Rights.

- 65S—Crawford, Mary Ann, executrix of the estates of Robert Crawford (deceased) and James Miller Crawford (deceased); c/o R. Crawford, Coolgardie, non-payment of rent, no Miner's Right.  
59S—West Australian Goldfields Firewood Supply Ltd.; 8 The Esplanade, Perth; no Miner's Right.  
60S—West Australian Goldfields Firewood Supply Ltd.; 8 The Esplanade, Perth; no Miner's Right.



## MINING ACT, 1904.

Notice of Intention to Forfeit Leases  
for Non-payment of Rent.

Department of Mines,  
Perth, 1st June, 1966.

IN accordance with section 97 of the Mining Act, 1904-1957, notice is hereby given that, unless the rent due on the undermentioned leases be paid on or before the 29th June, 1966, it is the intention of the Governor, under the provisions of section 98 of the Mining Act, 1904, to forfeit such leases for breach of covenant, viz., for non-payment of rent.

I. R. BERRY,  
Under Secretary for Mines.

## ASHBURTON GOLDFIELD.

Residential Lease.

1 (59H)—WOOLAMOOKA CAMP: Westfield Minerals (W.A.) N.L.

## BROAD ARROW GOLDFIELD.

Gold Mining Leases.

2300W—SLEEPING BEAUTY: Argus, Richard Frederick; Argus, John Hector; and Argus, Richard Patrick.

2310W—NEW GIMBLET: Nazzari, Louis.

2327W—UNKNOWN SOUTH: Naismith, Bernard Thomas Clyde.

2330W—LITTLE EVELYN: Newland, Arthur.

2331W—RENOWN: Holt, Douglas and Kinnunen, Toivo.

2332W—OLD MAGPIE: Solly, Jack.

2333W—PATIENCE: Robinson, Thomas Selby.

## COOLGARDIE GOLDFIELD.

Coolgardie District.

Gold Mining Leases.

5451—HOST GROUP: Saunders, Oswald Arthur and Annear, Roy Loton.

5647—FAIR PLAY GOLD MINE: Tabain, Ante and Ivicovic, Mijo.

5834—HARPERS: Saunders, Oswald Arthur.

5890—RAYJAX: Hill, Horden John and Tillotson, Raymond George.

6007—SABRINA: Hill, Horden John.

6018—STEPHEN FREDERICK: O'Donnell, Phillip Frederick.

6019—MOUNT MINE SOUTH: Napier, George Ponsonby.

6021—STEPHEN FREDERICK SOUTH: O'Donnell, Phillip Frederick.

6026—CYANIDE NORTH: Sproxtion, Colin Frankland.

6034—EMBASSY: Baker, David Phillip.

6035—BERNGUARD: Baker, Thomas Reginald.

6036—KINGS CROSS: Bray, Frank Clifton and Skinner, Albert Alfred.

Miner's Homestead Leases.

109—WOODLANDS: Purchase, Charles Keith.

110—GRANITE KNOB: Lister, George Francis.

114—COLS: Cullen, Colin Thomas.

Kunnanalling District.

Gold Mining Leases.

1048S—CARBINE: Crawford, Mary Ann and Crawford, Robert James.

1052S—CATHERWOOD: Bowran, Arthur James.

## DUNDAS GOLDFIELD.

Miner's Homestead Lease.

113—GREEN GULLY: Kerr, William George.

## EAST COOLGARDIE GOLDFIELD.

East Coolgardie District.

Gold Mining Leases.

5798E—MARANOA: Robustellini, Antonio; Robustellini, Steve; Robustellini, Romeo; and Robustellini, Albert.

5852E—PEDESTAL: Connolly, Harold Stanley.

6562E—BRETVIC: Turich, Nicholas.

6617E—HANNANS ENTERPRISE: Wake, Edwin Fergus and Smith, Frederick Robert.

6620E—GOLDEN GOOSE: Cawse, Mervyn and Wall, Douglas James.

6638E—TRIDENT: Symons, Gordon Harold and Connolly, Harold.

6642E—OLIVE K: Kingswood, Jack Arnold Clifford.

6651E—WESTWARD HO: Rose, Joseph Matthew and Bereth, Walter Ludwig.

Miner's Homestead Lease.

322E—MIDWAY: Trasimino, Trento Francesco.

Bulong District.

Gold Mining Leases.

1311Y—BLUE QUARTZ: Jones, Barton Cecil.

1342Y—ROCKET: Nicol, Hugh.

## EAST MURCHISON GOLDFIELD.

Black Range District.

Gold Mining Leases.

958B—LADY MARY: Parkinson, Tom.

1062B—DALMATION: Parkinson, Tom.

1125B—HONORA: Paskov, Dume.

1126B—JIM N ME: Lindau, Ronald Alfred John.

Lawlers District.

Gold Mining Leases.

1236—WAROONGA: Cock, William Alfred and Trundle, Muriel Eileen.

1352—WAROONGA NORTH: Cock, William Alfred and Trundle, Muriel Eileen.

1353—WAROONGA WEST: Cock, William Alfred and Trundle, Muriel Eileen.

1354—EMU: Cock, William Alfred and Trundle, Muriel Eileen.

1355—EMU EXTENDED: Cock, William Alfred and Trundle, Muriel Eileen.

1356—WAROONA EXTENDED SOUTH: Cock, William Alfred and Trundle, Muriel Eileen.

1360—YELLOW ASTER: Moriarty, Thomas Kinsella.

1363—RAJAH EXTENDED: Cock, William Alfred and Trundle, Muriel Eileen.

1364—RESUME: Cock, William Alfred and Trundle, Muriel Eileen.

1368—MAYBE CONSOLS NORTH: Cock, William Alfred; Trundle, Muriel Eileen; Joice, James Matthew; and Joice, John Bernard.

1373—EMU WEST: Cock, William Alfred and Trundle, Muriel Eileen.

1374—RAJAH WEST: Cock, William Alfred and Trundle, Muriel Eileen.

1386—WEDGE EXTENDED: Crocker, Clifford Clyde.

1387—BETH HENO: Brown, James Stanley.

Tailings Lease.

4 (90H)—MOUNT SIR SAMUEL TAILINGS No. 2: Gilder, Derrick Child.

Wiluna District.

Gold Mining Lease.

683J—MOUNT FISHER EAST: Maund, Harvey James; McPherson, Kenneth John; and Jones, Thomas John.

Miner's Homestead Leases.

89J—SULTAN: Ward, Norman Rauert.

91J—WILUNA ABORIGINE MISSION: Australian Conference Association Limited.

94J—WATER: Ward, Nicholas Henry.

Residential Leases.

6J—HOMETOWN: Jones, Thomas John.

7J—ERAHEEDY: Quartermaine, Maitland John.

## NORTH-EAST COOLGARDIE GOLDFIELD.

Kurnalpi District.

Gold Mining Lease.

463K—ROWES FIND: Thompson, Ivan Gerard.

## GASCOYNE GOLDFIELD.

Gold Mining Leases.

48—DESERT GOLD: McDonald, Rhonda.

50—STAR ADDITION: McDonald, Alan Patrick and Munns, Ernest Arthur.

51—NEW ADDITION: McDonald, Alan Patrick.

Mineral Lease.

19—LITTLE POLAND: De Landgrofft, Lewis Milton John.

## MOUNT MARGARET GOLDFIELD.

*Mount Malcolm District.*

Gold Mining Leases.

- 1846C—DOLINA: Zorzut, Guiseppe.  
1851C—MONTE CRISTO: Sceghi, Paolo.

*Mount Margaret District.*

Gold Mining Leases.

- 2567T—BOOMERANG: Cable, Charles.  
2575T—IDA H: Tagliaferri, Robert John; Hopkins, Norman Rudd; Cable, Martin; and Connolly, Joseph.

## MURCHISON GOLDFIELD.

*Cue District.*

Gold Mining Leases.

- 2237—GIDGIE: Bozanich, Vladimir Laddie.  
2289—NEW RAND: Robertson, Mervyn James, Caprinali, Andrea.

*Day Dawn District.*

Gold Mining Leases.

- 573D—MOUNTAIN VIEW: Mountain View Gold No Liability.  
576D—NEW FINGALL: Mountain View Gold No Liability.  
663D—ANTHONY: Mountain View Gold No Liability.  
673D—FRIDAY THE THIRTEENTH: Mountain View Gold No Liability.

*Meekatharra District.*

Gold Mining Leases.

- 1559N—INGLISHTON: Rinaldi, Dominic (deceased).  
1853N—BLUEBIRD: Scott, Frank Muir (deceased).  
2000N—HALCYON: Rinaldi, Luigi Vivian; Curlewis, Alfred Charles; and Stowe, Robert Henry.  
2003N—POPLAR: Brown, Bert; Brown, Charles; and Brown, Edward.

Mineral Lease.

- 25N—JANJAROO: Lacy, Geoffrey George Lewis; Lacy, William Haley; Lacy, Edward Percy Cazenove; and Johnson, Lionel Victor.

Residential Lease.

- 2N (51H)—LUCK: Tognali, Giuseppe.  
Miner's Homestead Lease.  
67N—CRYSTAL BROOK: Australasian Conference Association Limited.

*Mount Magnet District.*

Gold Mining Leases.

- 1255M—EDWARD CARSON: Cassey, Andrew.  
1410M—GOLD BUG: Salmon, Harold Hector.  
1444M—LATE COMER: Grose, Charles William James.  
1475M—MORNING STAR NORTH: Grose, Charles William James.  
1554M—LATE COMER NORTH: Grose, Charles William James.  
1566M—EMPRESS: Grose, Charles William James.  
1654M—SUSAN JANE: Dickie, John.  
1655M—LATE COMER SOUTH: Grose, Charles William James.

## NORTH COOLGARDIE GOLDFIELD.

*Menzies District.*

Gold Mining Leases.

- 5542Z—GOOD BLOCK LEASE: Williams, John Henry.  
5520Z—MIGNONETTE: Williams, John Henry.  
5793Z—BLACK SWAN: Bechelli, Harry.

*Niagara District.*

Gold Mining Leases.

- 938G—TWO D'S MAIN: Bright, William Edward and Bright, Jasper.  
940G—NEW GLADSTONE: McPherson, Richard Stewart; Vujcich, George; Savage, Walter; and Rinaldi, Henry.

*Yerilla District.*

Gold Mining Leases.

- 1320R—MARGARET: Hoffman, Ernest William.  
1339R—YILGANGI: Davies, James Eugene Nash.  
1347R—DAWN: Tunbridge, Leslie William.

## PILBARA GOLDFIELD.

*Marble Bar District*

Gold Mining Leases.

- 924—TRUE BLUE: Purcell, James Edward and Wright, Donald.  
927—HALLEYS COMET: Stubbs, Stuart Henry.  
928—SYDNEY: Stubbs, Stuart Henry.  
930—ALEXANDER: Baker, John Chaffey.  
934—STIRLING CASTLE: Stubbs, Stuart Henry.  
1072—PRINCESS MAY: Johnston, Robert; Valed Pty. Ltd.; and Flegg, Harold Noel.  
1082—EDELWEIS: Stubbs, Stuart Henry.  
1084—NEW COPENHAGEN: Hansen, Hagbarth.  
1092—HALLEYS COMET NORTH: Stubbs, Stuart Henry.  
1095—MT. PROPHECY NORTH: Trenholme, Frederick Ernest.  
1119—URANUS: Stubbs, Stuart Henry.  
1121—LITTLE PORTREE: Baker, John Chaffey.  
1137—CORONATION: Hansen, Hagbarth.  
1192—TALGA BLINK: Pilbara Tin Pty. Ltd.  
1193—TRUMP: Purcell, James Edward; Wright, Donald.  
1203—MOUNT PROPHECY: Powell, Herbert Edwin.  
1206—IRENE: Powell, Herbert Edwin.  
1207—KITCHENER WEST: Pilbara Mining Co. No Liability.  
1208—BIRTHDAY GIFT: Powell, Mary Isabella.  
1209—IRON CLAD: Powell, Herbert Edwin.  
1211—STIRRUP IRON: Pianta, David; Billing, Alec James; Mistilis, Vasilis; and Russell, John William.  
1212—MARY ANN: Pianta, David; Billing, Alec James; and Mistilis, Vasilis.  
1213—KEVINS PRIDE: Pianta, David; Billing, Alec James; and Mistilis, Vasilis.  
1214—STRAY SHOT: Edwards, Ronald William.

Residential Leases.

- 5 (48H)—MT. SYDNEY CAMP: Rhodes, Donavan Francis Duncan.  
7 (58H)—WOODY CAMP: Mt. Sydney Manganese Pty. Ltd.  
8 (60H)—SHAW PATCH: Billing, Alec James; Ball, Malcolm; Pianta, David; and Mistilis, Vasilis.

Tailings Leases.

- 2 (202H)—HIGH JINKS: Pilbara Tin Pty. Ltd.  
3 (203H)—SHAW RIVER: Cooglegong Tin Pty. Ltd.  
4 (204H)—WOODIE TAILINGS: Mt. Sydney Manganese Pty. Ltd.

Miner's Homestead Leases.

- 18—THORNES HOMESTEAD: Thorne, Frederick James.  
22—CONDERMINE: Blair, Paddy.  
33—HAPPY DAYS: Penrice, Lloyd Elmer.  
34—OASIS SAHARA: Perry, Peter Andrew.

Machinery Leases.

- 6 (55H)—VALRUS: Russell, Harold Herbert; and Leonard, Hector Victor.  
8 (69H)—SHAW PLANT: Billing, Alec James, Ball Malcolm; Pianta, David; and Mistilis, Vasilis.

*Nullagine District.*

Gold Mining Leases.

- 229L—BARTON: Dell Acqua, Osvaldo and Corrieri, Ralph.  
231L—BLUE SPEC: North-West Mining No Liability.  
264L—SPEC: North-West Mining No Liability.  
265L—WEST SPEC: North-West Mining No Liability.  
266L—GOLDEN SPEC: North-West Mining No Liability.  
292L—ALICE: Wright, Donald; Purcell, James Edward; Hansen, Hagbarth; and Langdon, Thomas Edward.  
314L—COPPER HILLS: Stubbs, Stuart Henry.  
338L—GOLDEN GATE: North-West Mining No Liability.  
339L—BILL JIM: North-West Mining No Liability.

340L—GLOSTER: North-West Mining No Liability.

341L—JUMBO: Ley, John Broderick.

Residential Leases.

1L(25H)—FIRST: North-West Mining No Liability.

2L(26H)—SECOND: North-West Mining No Liability.

PHILLIPS RIVER GOLDFIELD.

Gold Mining Leases.

263—HILLSBOROUGH: Ravensthorpe Copper Mines No Liability.

276—MOUNT IRON: Ravensthorpe Copper Mines No Liability.

Mineral Leases.

411—DELMA: Ravensthorpe Copper Mines No Liability.

412—NEW CATLIN: Ravensthorpe Copper Mines No Liability.

414—SEAVIEW EXTENDED: Johnson, Henry Spearwood and Wehr, Hans.

417—SHAMROCK: Ravensthorpe Copper Mines No Liability.

418—EAST GEM: Wehr, Hans.

419—CATLIN: Ravensthorpe Copper Mines No Liability.

420—DESMOND: Ravensthorpe Copper Mines No Liability.

Miner's Homestead Leases.

326—WALHALLA: Gilbert, John.

329—NARROMINE: Ferrier, Ian Hamilton.

OUTSIDE PROCLAIMED GOLDFIELDS

Mineral Leases.

1 O.P.—TOMMY SIMM'S LEASE: Simms, Tommy.

2 O.P.—BARNABAS GREEN'S LEASE: Green, Barnabas.

WEST PILBARA GOLDFIELD.

Gold Mining Lease.

177—SWELPME: Brompton, John Robert and Lee, Thomas.

Mineral Leases.

239—WIDGE: Dwyer, Raymond James.

259—YANNERY HILL COPPER MINE: Lee, Thomas.

262—MAITLAND: Lee, Thomas.

YALGOO GOLDFIELD:

Gold Mining Leases.

1207—ROSE MARIE: O'Callaghan, Francis Joseph.

1225—AUSTIN MARTHA: Grose, Charles; Grose, Albert Franklin; Grose, Albert Raymond Nicholas; and Grose, Charles William James.

1240—ROTHSAY: Greenwood, Albert Ernest.

Mineral Lease.

63—AT LAST: Fletcher, Rodney Fewtrell.

YILGARN GOLDFIELD.

Gold Mining Leases.

3875—VICTORIA: Rota, Gildo.

3942—EDWARD'S REWARD: Bernet, Francis Xavier.

3943—SUNSHINE: Bernet, Francis Xavier.

4034—FIRELIGHT: Brand, Merville George and Brand Nellie.

4035—UNDAUNTED: Clough, John Edwin.

4039—CROMWELL: Clough, John Edwin.

4081—FRASERS CENTRAL: Leeder, William David.

4116—EDWARD'S REWARD NORTH: Bernet, Francis Xavier.

4117—SUNSHINE SOUTH: Bernet, Francis Xavier.

4175—EDWARD'S REWARD EAST: Bernet, Francis Xavier.

4230—MAY QUEEN: Guidice, Vittoria; Guidice, Joseph Santino and Plozza, Pietro.

4250—PALMERSTON: Grace, William James.

4268—VICTORIA SOUTH: Rota Gildo.

4413—SUNSHINE WEST: Bernet, Francis Xavier.

4448—RADIO DEEPS EAST: Barr, William Alick and Barr, John Charles.

4461—MARJORIE GLEN REWARD: Strong, Harold Walter and Ashmore, George Stephen.

4462—GOLDEN VIEW: Grace: William James and Robinson, Frederick Allen.

4492—SOUTH FIRNESS: Clark, Charles Leslie.

4510—THREE BOYS: Grace, William James.

4513—SALVATION: Carnicelli, Peter Joseph.

4514—PATRICIA MABEL: Hill 50 Gold Mine No Liability.

4515—SPEEDY: Whitney, Edward William.

4516—WENDY ANNE: Hill 50 Gold Mine No Liability.

4520—NEVORIA: Jackson, Lewis Newhaven and Krauss, John.

4521—COMET: Delvin, Charles Joseph.

Miner's Homestead Leases.

120—GLENCOE, Savoldelli, Emilio.

125—MOUNTAIN MAID: Leach, Helene Elizabeth.

130—MAZZINA: Mazzina, Arturo.

132—BLARNEY: Wesley, Latham Charles.

133—MOUNTAIN PRINCE: Bennett, George.

137—LUCY BEST: Bassula, Jack Francis.

140—ROCK HOLE: Gianoncelli, Lidio.

Residential Leases.

3(55H)—HAVELOCK: Caratti (Bullfinch) Pty. Ltd.

4(56H)—CHAMPION: Reid, John Roberts and Reid, Kenneth Edward.

5(57H)—STATE EXPRESS: Meharry, Edna May.

MINING ACT, 1904

Department of Mines,  
Perth, 1st June, 1966.

IT is hereby notified that, in accordance with the provisions of the Mining Act, 1904, His Excellency the Governor in Executive Council has been pleased to deal with the undermentioned Leases, Licence to Treat Tailings, and Temporary Reserves, as shown below.

(Sgd.) I. R. BERRY,  
Under Secretary for Mines.

The undermentioned applications for Gold Mining Leases were approved, subject to survey:—

Goldfield	District	No. of Application
Mount Margaret	Mount Morgans	571F.
Mount Margaret	Mount Margaret	2576T, 2577T.

The undermentioned applications for Gold Mining Leases were refused :—

Goldfield	District	No. of Lease	Name of Lease	Applicant
Coolgardie ....	Coolgardie ....	6041	Sarason ....	Hart, William Leslie.
Coolgardie ....	Coolgardie ....	6042	Cranford ....	Hart, William Leslie.

The undermentioned applications for Miner's Homestead Leases were refused :—

Goldfield	District	No. of Lease	Name of Lease	Applicant
Yilgarn ....	....	141	Puddey ....	Puddey, Kenneth Dudley.
Yilgarn ....	....	142	Coolamen ....	Turner, Lillian Joy.

The undermentioned applications for Renewal of Licenses to Treat Tailings were approved conditionally :—

No.	Corres. No.	Licensee	Goldfield	Locality	Period
1E/1966 (1586H)	292/65	Gold Mines of Kalgoorlie (Aust.) Limited	East Coolgardie...	Mt. Charlotte...	Six months expiring 31st October, 1966
2E/1966 (1587H)	293/65	Gold Mines of Kalgoorlie (Aust.) Limited	East Coolgardie...	Belgravia ....	Six months expiring 31st October, 1966.
3E/1966 (1589H)	295/65	Gold Mines of Kalgoorlie (Aust.) Limited	Esst Coolgardie...	Williamstown...	Six months expiring 31st October, 1966.
4E/1966 (1590H)	296/65	Gold Mines of Kalgoorlie (Aust.) Limited	East Coolgardie...	Mt. Charlotte...	Six months expiring 31st October, 1966.
5E/1966 (1591H)	297/65	Gold Mines of Kalgoorlie (Aust.) Limited	East Coolgardie...	Belgravia ....	Six months expiring 31st October, 1966.
6E/1966 (1592H)	298/65	Gold Mines of Kalgoorlie (Aust.) Limited	East Coolgardie...	Williamstown...	Six months expiring 31st October, 1966.
7E/1966 (1593H)	299/65	Gold Mines of Kalgoorlie (Aust.) Limited	East Coolgardie...	Kalgoorlie ....	Six months expiring 31st October, 1966.
1Y/1966 (1532H)	84/64	Walls, John	East Coolgardie...	Randalls ....	Six months expiring 30th September, 1966.
2Y/1966 (1534H)	123/64	Walls, John	East Coolgardie...	Randalls ....	Six months expiring 30th September, 1966.
1L/1966 (1454H)	311/61	Hancock, Langley George	Lionel ....	Pilbara ....	Twelve months expiring 14th May, 1967.

The undermentioned Temporary Reserves have been confirmed and the rights of occupancy approved conditionally :—

No.	Corres. No.	Occupant	Term	Locality
3686H ....	602/66	Conwest (Aust.) N.L.	Twelve months expiring 27th April, 1967	Ilgarari Station in the Peak Hill Goldfield.

The Rights of Occupancy for the undermentioned Temporary Reserves have been renewed :—

No.	Corres. No.	Occupier	Term	Locality
1987H, 1988H....	515/65	D. F. D. Rhodes Pty. Ltd.	Six months expiring 30th September, 1966	Pilbara Goldfield.
2270H, 2271H, 2473H, 2476H	1544/62	Porphyry (1939) Gold Mine No Liability	Six months expiring 4th August, 1966	Porphyry in the North Coolgardie Goldfield.
2538H to 2540H (incl.), 2562H to 2566H (incl.), 2569H, 2570H, 2572H, 3494H to 3499H (incl.)	105/64	Bauxite Exploration Pty. Ltd.	Twelve months expiring 3rd February, 1967	South-West Mineral Field.
2880H to 2901H (incl.)	1278/65	Western Mining Corporation Limited	Twelve months expiring 5th April, 1967	Leonora in the Monnt Margaret Goldfield.
3096H ....	1206/65	Piekands Mather and Co. International	Six months expiring 27th October, 1966	Ravensthorpe area of the Phillips River Goldfield.
3194H, 3195H....	365/65	Cyanamid Australia Pty. Limited	Six months expiring 14th September, 1966	Dampier Downs Area of the West Kimberley Goldfield.
3420H, 3491H....	585/65	Texada Mines Pty. Limited	Twelve months expiring 16th June, 1967	North of Carnarvon in the Gascoyne and Ashburton Goldfields.
3490H ....	893/65	Cyanamid Australia Pty. Limited	Six months expiring 14th September, 1966	Gladstone in the Gascoyne Goldfield.
3567H ....	1491/65	Shaw, Frederick William and Nicholas, James Delamore	Six months expiring 29th November, 1966	Jimble Bar in the Peak Hill Goldfield.

COMPANIES CO-OPERATIVE ACT, 1943-1959.  
(Section 66.)

Notice of Increase in Share Capital beyond the  
Registered Capital.

(Ord River District Co-operative Pty. Ltd.).

1. Ord River District Co-operative Pty. Limited hereby gives notice that by a resolution of the company passed on the 7th day of May, 1966, the nominal share capital of the company was increased by the addition thereto of the sum of four hundred thousand dollars divided into two hundred thousand shares of two dollars each beyond the registered capital of one hundred thousand dollars.

2. The additional capital is divided as follows:—  
Number of Shares; Class of Shares; Nominal Amount of each Share.

150,000; Redeemable Preference Shares; \$2.  
50,000; Ordinary; \$2.

3. The conditions (e.g., voting rights, dividends, etc.), subject to which the new shares have been or are to be issued are as follows:—

Nil.

4. The rights attached to the Redeemable Preference shares forming part of the increased capital of the company are—

Shares to be numbered 50,001 to 200,000 are to be known as Redeemable Preference Shares which shall confer the right to a fixed preferential dividend at the rate of six per centum per annum on the capital for the time being paid up thereon and computed from date of allotment payable as regards each year out of the profits of such year available for dividend and the right in a winding-up to repayment of capital and arrears of dividend declared but unpaid in priority to all other shares but shall not confer any further right to participate in profits or assets provided however that in accordance with the provisions of Clause 4 of the Memorandum of Association of the Company the rate of dividend shall not in respect to any year exceed an amount which is five pounds per cent. per annum in excess of the Commonwealth Bank rate of interest for the time being on fixed deposits for two years.

The redemption of the said shares shall be effected in the manner and on the following terms:—

- (a) The said shares shall be redeemable at any time at the option of the Board and the Board shall give notice of the intention of the Company to redeem the said shares or any part thereof to the registered holders of the said shares. Such notice of intention to redeem the said shares shall be in writing and shall fix the time (not being less than three months from the time of the notice) and place for redemption. At the time and place so fixed the registered holder of such shares shall deliver up to the Company the relative Certificate or Certificates for cancellation and thereupon the Company shall pay to him the redemption moneys payable in respect of such shares.
- (b) The said shares shall be redeemable only out of profits or otherwise as provided by section 60 of the Act.
- (c) Out of the profits of the Company which would otherwise be available for dividend the Board may from time to time set aside such sums as they may think necessary (hereinafter called "the sinking fund") to enable the Company to redeem the redeemable preference shares and may use such sinking fund in the business of the Company or may invest it in such investments as shall be thought fit. The sinking fund shall from time to time at the discretion of the Board be applied in redemption of the redeemable preference shares provided that

if at any time the Board in their discretion consider the sinking fund to be in excess of the amount required for such redemption they may apply the same in the same manner as sums carried to reserve shall for the time being be applicable.

- (d) All redeemable preference shares redeemed in accordance with the foregoing provisions shall rank for dividend down to the date of redemption.

Dated this 3rd day of June, 1966.

D. P. MANNING,  
Secretary.

COMPANIES ACT 1961-1964.  
(Sections 146 (1) and 254(2).)

Notice of Resolution.

Carba Dry Ice (Western Australia) Pty Limited.  
To the Registrar of Companies:

AT an extraordinary general meeting of members of Carba Dry Ice (Western Australia) Pty Limited, duly convened and held at 679 Victoria Street, Abbotsford, Victoria, on Thursday, 2nd day of June, 1966, the special resolution set out below was duly passed:—

That the company be wound up voluntarily and that Alfred Edward Dry, Chartered Accountant, be appointed liquidator for the purposes of the windingup, and that the liquidator of the company be and is hereby authorised, empowered and directed to distribute in specie the whole of the assets of the company both real and personal remaining after the satisfaction of all liabilities of the company *pro rata* among the shareholders. There shall be paid to the liquidator for his services in the windingup, in addition to his proper disbursements a fee on a time basis at scale rates as recommended by the Institute of Chartered Accountants in Australia. Such a fee to be paid by Carba Australia Limited.

Dated this 2nd day of June, 1966.

A. S. GRIMWADE,  
Director.

COMPANIES ACT, 1961.

NOTICE is given that the final meeting of John Bruce Pty. Ltd. (in liquidation) and creditors will be held at the offices of Garland & Garland, 7th Floor, C.M.L. Buildings, 55 St. George's Terrace, Perth, 4 p.m. 14th July, 1966, to consider the liquidator's report.

R. V. GARLAND,  
Liquidator.

COMPANIES ACT, 1961.

National Rabbits (W.A.) Pty Limited.

THE following special resolution was passed at an extraordinary general meeting of the members of the abovenamed Company, held on the 30th day of May, 1966:—

That the Company be wound up voluntarily and that Arthur Burton Paton, Chartered Accountant, be appointed liquidator for the purposes of the winding-up.

Dated this 3rd day of June, 1966.

F. S. H. DOMAN,  
Chairman.

COMPANIES ACT, 1961.

(Section 272 (1).)

Aqua Proofing Proprietary Limited  
(in Liquidation).

NOTICE is hereby given that the final meeting of members will be held on 11th July, 1966, at 1321 Hay Street, West Perth, at 10.30 a.m., for the purpose of receiving an account by the liquidator showing how the winding up has been conducted and the property of the company disposed of.

E. RHINE,  
Liquidator.

## PARTNERSHIP ACT, 1895.

NOTICE is hereby given that the partnership heretofore subsisting between Carmelo Cappa, of 33 Solomon Street, Fremantle and Calogero Costanzo, of 163 Hampton Road, Beaconsfield, for carrying on the business of crayfishing with the fishing boat Santa Barbara, was dissolved by mutual consent on the 17th day of May, 1966, and such business is being continued by the said Carmelo Cappa.

Dated 3rd day of June, 1966.

C. CAPPA,  
C. COSTANZO,

## TRUSTEES ACT, 1962.

In the matter of the Will of Claude Henry Nicholas, formerly of 160 High Street, Fremantle in the State of Western Australia, but late of 12 Swanbourne Street, Fremantle, aforesaid, architect, deceased.

CREDITORS and other persons having claims (to which section 63 of The Trustees Act, 1962, relates), in respect of the estate of the abovementioned deceased, who died on the 21st day of March, 1966, are required by the Executor, James Adrian Blair, of care of Messrs. Frank Unmack & Cullen, Solicitors, of 45 Market Street, Fremantle, in the said State, to send particulars of their claims to him by the 15th day of July, 1966, after which date the Executor may convey or distribute the assets having regard only to the claims of which he then has notice.

Dated the 2nd day of June, 1966.

FRANK UNMACK & CULLEN,  
45 Market Street, Fremantle,  
Solicitors for the Executor.

## TRUSTEES ACT, 1962.

## Notice to Creditors and Claimants.

CREDITORS and other persons having claims (to which section 63 of the Trustees Act, relates), in respect of the estates of the undermentioned deceased persons are required to send particulars of their claims to me on or before the respective dates shown hereunder after which dates I may convey or distribute the assets, having regard only to the claims of which I then have notice.

Dated this 7th day of June, 1966.

W. J. ROBINSON,  
Public Trustee,  
Public Trust Office,  
555 Hay Street, Perth.

Name; Address; Occupation; Date of Death.

Last Date for Claims, 11th July, 1966.

Ursic, Celestino; Fitzgerald Street, Northam; labourer; 13/2/66.  
Piggott, Edward James; 173 Gildercliffe Street, Scarborough; retired research officer; 21/5/66.  
Moss, Leonard; Carnamah; farm labourer; 19/2/66.

Last Date for Claims, 18th July, 1966.

Lawrence, Alfred Wallace; Claremont; war pensioner; 27/4/66.  
Goddard, Harold Thomas; 10 Tuam Street, Victoria Park; retired M.T.T. employee; 10/5/66.  
Roberts, William; Wooroloo; pensioner; 16/3/66.  
Butler, Walter John; 18 Dampier Street, Bruce Rock; —; 12/3/66.  
Hillier, Ellen; 20 Rhodes Street, Kalgoorlie; married woman; 12/5/66.  
O'Brien, Francis Joseph; 48 Lyall Street, Kalgoorlie; mines supervisor; 6/5/66.

Last Date for Claims, 25th July, 1966.

Brian, Cyril Joseph; "Sunset" Home, Nedlands; billiard marker; 13/12/65.  
Garland, Vera Victoria; formerly of 31 Claremont Crescent, Claremont, but late of Flat 2, 268 Stirling Highway, Claremont; widow; 5/5/66.  
Roberts, Jean Margaret; 73 Holland Street, Wembley; married woman; 25/5/66.  
Watson, Amy Katherine; 94 Shenton Road, Claremont; widow; 23/4/66.

Davis, Albertina Emilia; formerly of 20 Mandurah Road, South Fremantle, but late of 2 Silver Street, South Fremantle; —; 25/3/66.  
Hamilton, Nina Helen; formerly of 29 Almondbury Road, Mount Lawley, but late of Claremont; married woman; 11/3/66.  
Harris, Jessie May; 22 Petra Street, Palmyra; widow; 22/4/66.  
Dutton, George Henry; formerly of 13 First Avenue, Kwinana, but late of 490 William Street, Perth; retired engineer; 14/5/66.  
Smith, Mary Ann; 127 Fifth Avenue, Mt. Lawley; widow; 2/5/66.  
Lyndhurst, Clifton Thomas; 287 Hamersley Road, Subiaco; retired cabinet maker; 13/4/66.  
Moses, Robert George; Eventide Home, Williams Road, Nedlands; war pensioner; 11/3/66.  
Mason, Emily May; formerly of 20 Fothergill Street, Fremantle, but late of 93 View Street, Bicton; married woman; 3/5/66.  
Lockwood, Florence Gordon; formerly of 233 Roberts Road, Subiaco, but late of Mareth Rest Home, Subiaco; widow; 5/5/66.

## PUBLIC TRUSTEE ACT, 1941-1964.

NOTICE is hereby given that pursuant to section 14 of the Public Trustee Act, 1941-1964, the Public Trustee has elected to administer the estate of the undermentioned deceased person.

Dated at Perth the 7th day of June, 1966.

W. J. ROBINSON,  
Public Trustee,  
Public Trust Office,  
555 Hay Street, Perth.

Name of Deceased; Occupation; Address; Date of Death; Date Election Filed.

Gilchrist, John Gordon; retired prospector; Nedlands; 17/2/66; 25/5/66.

## CONTENTS.

	Page
Appointments .....	1606-9, 1610, 1611, 1623, 1631, 1633
Building Societies Act .....	1633
Bush Fires Act .....	1623
Chief Secretary's Department .....	1610-1
Chiropractors' Act, 1964—Day of coming into operation .....	1599
Clackline-Bolgart and Bellevue-East Northam Railway Discontinuance and Land Revestment Act, 1965—Day of coming into operation .....	1600-1
Commissioners for Declarations .....	1610
Companies Act .....	1643
Companies Co-operative Act .....	1643
Crown Law Department .....	1610
Deceased Persons' Estates .....	1644
Education Department .....	1631
Electoral .....	1610
Factories and Shops .....	1600
Fauna Protection Act .....	1611
Fire Brigades Act .....	1601
Fisheries .....	1611
Forestry .....	1602, 1623
Health Department .....	1611
Industrial Development (Resumption of Land) Act .....	1615
Labour, Department of .....	1600
Land Acquisitions .....	1625
Land Tax Assessment Act—Notice to make returns .....	1606
Land Titles .....	1600
Lands Department .....	1600-2, 1612-23
Licensing .....	1610
Local Government Department .....	1604-6, 1626-31
Main Roads .....	1626
Metropolitan Water Supply, etc. ....	1603-4, 1626
Mines Department .....	1633-42
Municipalities .....	1604-6, 1626-31
Museum Act .....	1631
Notices of Intention to Resume Land .....	1626
Notices Requiring Persons to Submit for X-ray examination .....	1611
Orders in Council .....	1601-6
Parliament Summoned to Meet for Business .....	1599
Partnerships Dissolved .....	1644
Proclamations .....	1599-1601
Prorogation of Parliament .....	1599
Public Service Commissioner .....	1606-9
Public Service Holidays .....	1608
Public Trustee .....	1644
Public Works Department .....	1624-5
Railways .....	1600
Rights in Water and Irrigation Act .....	1624
Sale of Land .....	1624
State Housing Act .....	1615, 1633
Sworn Valuers .....	1610
Tender Board .....	1631-2
Tenders Accepted .....	1631
Tenders Invited .....	1624, 1632
Town Planning .....	1623
Transfer of Land Act .....	1600
Treasury .....	1606
Trustees Act .....	1644