



Government Gazette

OF

WESTERN AUSTRALIA

(Published by Authority at 3.30 p.m.)

(REGISTERED AT THE GENERAL POST OFFICE, PERTH, FOR TRANSMISSION BY POST AS A NEWSPAPER)

No. 12]

PERTH: FRIDAY, 16th FEBRUARY

[1968

Bank Holiday at Bunbury.

PROCLAMATION

WESTERN AUSTRALIA, } By His Excellency Major-General Sir Douglas
TO WIT, } Anthony Kendrew, Knight Commander of the
DOUGLAS ANTHONY } Most Distinguished Order of Saint Michael and
KENDREW, } Saint George, Companion of the Most Honour-
Governor, } able Order of the Bath, Commander of the
[L.S.] } Most Excellent Order of the British Empire,
Companion of the Distinguished Service Order,
Governor in and over the State of Western
Australia and its Dependencies in the Com-
monwealth of Australia.

IN pursuance of the provisions contained in the fifth section of the Bank Holidays Act, 1884, I, the Governor of the said State, do by this my Proclamation appoint the following special Bank Holiday:—

Date; Place.

Thursday, 14th March, 1968 (Bunbury Cup Day);
Bunbury, W.A.

Given under my hand and the public seal of the said State, at Perth, this 5th day of February, 1968.

By His Excellency's Command,

J. F. CRAIG,
Chief Secretary.

GOD SAVE THE QUEEN !!!

Dentists Act Amendment Act, 1967.

PROCLAMATION

WESTERN AUSTRALIA, } By His Excellency Major-General Sir Douglas
TO WIT, } Anthony Kendrew, Knight Commander of the
DOUGLAS ANTHONY } Most Distinguished Order of Saint Michael and
KENDREW, } Saint George, Companion of the Most Honour-
Governor, } able Order of the Bath, Commander of the
[L.S.] } Most Excellent Order of the British Empire,
Companion of the Distinguished Service Order,
Governor in and over the State of Western
Australia and its Dependencies in the Com-
monwealth of Australia.

WHEREAS it is enacted by section two of the Dentists Act Amendment Act, 1967, that that Act shall come into operation on a date to be fixed by

proclamation: Now, therefore, I, the Governor, acting with the advice and consent of the Executive Council, do hereby fix the date on which this proclamation is published in the *Government Gazette* as the date on which the Dentists Act Amendment Act, 1967, shall come into operation.

Given under my hand and the Public Seal of the said State, at Perth, this 7th day of February, 1968.

By His Excellency's Command,

G. C. MacKINNON,
Minister for Health.

GOD SAVE THE QUEEN ! ! !

Health Act, 1911-1966.

PROCLAMATION

WESTERN AUSTRALIA, } By His Excellency Major-General Sir Douglas
TO WIT, } Anthony Kendrew, Knight Commander of the
DOUGLAS ANTHONY } Most Distinguished Order of Saint Michael and
KENDREW, } Saint George, Companion of the Most Honour-
Governor, } able Order of the Bath, Commander of the
[L.S.] } Most Excellent Order of the British Empire,
Companion of the Distinguished Service Order,
Governor in and over the State of Western
Australia and its Dependencies in the Com-
monwealth of Australia.

WHEREAS it is provided, *inter alia*, by subsection (2) of section 186 of the Health Act, 1911-1966, that the Governor may by proclamation declare that any process or class of trade within any trade that is an offensive trade for the purposes of Division 2 of Part VII of that Act, is a process or class of trade to which the provisions of that Division, other than section 194, do not apply; and whereas the trade usually carried on in a candle works is an offensive trade for the purposes of that Division; and whereas it is now expedient that the process or class of trade whereby candles are manufactured from paraffin wax should be declared a process or class of trade within a trade to which the provisions of Division 2 of Part VII of the Health

Act, 1911-1966, other than section 194 of that Act, do not apply: Now, therefore, I, the Governor, acting with the advice and consent of Executive Council do hereby declare that the process or class of trade whereby candles are manufactured from paraffin wax to be a process or class of trade within a trade to which the provisions of Division 2 of Part VII of the Health Act, 1911-1966, other than section 194 of that Act, do not apply.

Given under my hand and the Public Seal of the said State, at Perth, this 7th day of February, 1968.

By His Excellency's Command,

G. C. MacKINNON,
Minister for Public Health.

GOD SAVE THE QUEEN ! ! !

Transfer of Land Act, 1893-1959.

PROCLAMATION

WESTERN AUSTRALIA, } By His Excellency Major-General Sir Douglas
TO WIT, } Anthony Kendrew, Knight Commander of the
DOUGLAS ANTHONY } Most Distinguished Order of Saint Michael and
KENDREW, } Saint George, Companion of the Most Honourable
Governor. } Order of the Bath, Commander of the
[L.S.] } Most Excellent Order of the British Empire,
Companion of the Distinguished Service Order,
Governor in and over the State of Western
Australia and its Dependencies in the Com-
monwealth of Australia.

Corres. 5735/50, V.4.

WHEREAS by the Transfer of the Land Act, 1893-1959, the Governor is empowered by proclamation in the *Government Gazette* to revest in Her Majesty as of Her former estate all or any lands, whereof Her Majesty may become the registered proprietor; and whereas Her Majesty is now the registered proprietor of the lands described in the schedules hereto: Now therefore, I, the Governor with the advice and consent of the Executive Council, do by this my Proclamation revest in Her Majesty, Her heirs, and successors, the land described in the schedules hereto as of Her former estate.

Given under my hand and the Public Seal of the said State, at Perth this 7th day of February, 1968.

By His Excellency's Command.

STEWART BOVELL,
Minister for Lands.

GOD SAVE THE QUEEN ! ! !

Schedule 1.

Corres. No.; Description of Land; Certificate of Title; Volume; Folio.

- 2439/28—Wellington Location 3392; 1027; 279.
2439/28—Wellington Locations 3173 and 4184; 1047; 406.
3257/17—Nelson Location 3455; 1263; 773.
3257/17—Nelson Location 3678; 1263; 774.
3257/17—Nelson Location 3725; 1263; 775.
1776/67—Portion of Cockburn Sound Location 356, and being Lot 1 on Diagram 22865; 1237; 455.
5613/52—Portion of Swan Location U and being lot 15 on Diagram 33721; 23; 296A.
83/63—Portion of Nelson Location 6691 and being lot 1, the subject of Diagram 34052; 26; 369A.
215/44—Portion of Avon Location 21205 and being lot 20, the subject of Diagram 33787; 23; 312A.
1505/61—Portion of Narra Tarra Estate lot 33; 1301; 100.
1939/67—Noongar lot 25; 964; 75.
230/92—Portion of Avon Location 1361; 40; 69A.
263/66—North Fremantle lot P16; 673; 18.

Schedule 2.

Corres. No.; Description of Land.

- 1917/66—Portion of Canning Location 21 and being lots 212 and 433 on Diagram 33863 and being part of the land comprised in Certificate of Title Volume 31, Folio 315A.

Factories and Shops Act, 1963-1965.

PROCLAMATION

WESTERN AUSTRALIA, } By His Excellency Major-General Sir Douglas
TO WIT, } Anthony Kendrew, Knight Commander of the
DOUGLAS ANTHONY } Most Distinguished Order of Saint Michael and
KENDREW, } Saint George, Companion of the Most Honourable
Governor. } Order of the Bath, Commander of the
[L.S.] } Most Excellent Order of the British Empire,
Companion of the Distinguished Service Order,
Governor in and over the State of Western
Australia and its Dependencies in the Com-
monwealth of Australia.

F. and S. 361/60.

WHEREAS it is provided (inter alia), by section 59 of the Factories and Shops Act, 1963-1965, that the occupier of a factory shall allow to any person employed in the factory a half holiday on any day proclaimed to be a half holiday in the district or locality in which the factory is situate and, by section 95 of that Act, that every shop, except an exempted shop, a privileged shop and a small shop, shall be closed, and a shopkeeper shall allow each shop assistant a half holiday on any day that is proclaimed to be a half holiday that is applicable to the area in which the shop is situate; and whereas it appears to me, the Governor, expedient that a half holiday should be proclaimed for the day and place hereinafter appearing: Now, therefore, I, the Governor, acting with the advice and consent of the Executive Council, do hereby proclaim the afternoon of Thursday the 14th day of March, One thousand nine hundred and sixty-eight to be a half holiday within the municipal district of, and applicable to the area of, the Town of Bunbury.

Given under my hand and the Public Seal of the said State, at Perth, this 7th day of February, 1968.

By His Excellency's Command,

D. H. O'NEIL,
Minister for Labour.

GOD SAVE THE QUEEN ! ! !

AT a meeting of the Executive Council held in the Executive Council Chambers, Perth, this 7th day of February, 1968, the following Orders in Council were authorised to be issued:—

Constitution Act, 1889-1950.

ORDER IN COUNCIL.

Corres. 59/65.

WHEREAS the enactment contained in section 74 of the Constitution Act, 1889-1950, by which the appointment of all public officers under the Government of the State is vested in the Governor in Council, does not apply to minor appointments, which by Order in Council are vested in heads of Departments, or other officers or persons within the State; and whereas it is desirable that the minor appointments of persons who are exempt from the provisions of the Public Service Act, 1904, employed by the Department of Lands and Surveys should be vested in Leonard William Wilkinson and that the like powers vested in Joseph Richard Waldron, by Order in Council dated 25th January, 1967, shall be cancelled: Now, therefore, His Excellency the Governor in Executive Council hereby declares that the power of making such minor appointment shall vest and the same is hereby vested in Leonard William Wilkinson and the like powers vested in Joseph Richard Waldron, by Order in Council dated 25th January, 1967, shall be cancelled accordingly.

W. S. LONNIE,
Clerk of the Council.

Child Welfare Act, 1947-1965.

ORDER IN COUNCIL.

WHEREAS by section 19 (2) (a) of the Child Welfare Act, 1947-1965, it is provided that the Governor may appoint such persons, male or female, as he may think fit, to be members of any particular Children's Court and may determine the respective seniorities of such members; and whereas by section 19 (1) (b) (ii) of the said Act the Governor may amend, vary or revoke any

such appointment: Now, therefore, His Excellency the Governor, by and with the advice and consent of the Executive Council doth hereby appoint James Matthew Price to be a Member of the Children's Court at Cue and doth hereby revoke the appointment of John Joseph Morrissey as a Member of the Children's Court at Cue.

W. S. LONNIE,
Clerk of the Council.

Land Act, 1933-1967.

ORDER IN COUNCIL.

Corres 6921/96, V.2.

WHEREAS by section 33 of the Land Act, 1933, it is made lawful for the Governor to direct that any Reserve shall vest in and be held by any municipality, body corporate, or other person or persons to be named in the Order, in trust for any of the purposes set forth in section 29 of the said Act, or for the like or other public purposes to be specified in such Order and with power of sub-leasing; and whereas it is deemed expedient that the portion of Class "A" Reserve No. 1022 as comprised in Perth Sub. Lots 123, 401 and Lot 749 should vest in and be held by the City of South Perth in trust for the purpose of "Recreation": Now, therefore, His Excellency the Governor, by and with the advice and consent of the Executive Council, doth hereby direct that the before-mentioned Reserve shall vest in and be held by the City of South Perth, in trust for "Recreation", with power to the said City of South Perth, subject to the approval in writing of the Minister for Lands being first obtained, to lease the whole or any portion of the said Reserve for any term not exceeding 21 years from the date of the lease subject nevertheless to the powers reserved to him by section 37 of the said Act.

(The Order in Council dated 7th October, 1948, is hereby superseded.)

W. S. LONNIE,
Clerk of the Council.

Land Act, 1933-1967.

ORDER IN COUNCIL.

Corres. 1774/60.

WHEREAS by section 33 of the Land Act, 1933-1967, it is *inter alia*, made lawful for the Governor to direct that any land reserved pursuant to the provisions of the Act shall be leased for the purpose for which the land is reserved as aforesaid, by Instrument of Lease in the form of the Fourth Schedule of the Act to any person (as defined in the said section); and whereas it is deemed expedient that Reserve 26241 (Roe Location 2875) shall be leased for a term of twenty-one years to the Co-operative Bulk Handling Limited to be held in trust for the purpose of "Bulk Grain Terminal": Now, therefore, His Excellency the Governor by and with the advice and consent of the Executive Council doth hereby direct that the abovementioned reserve shall be leased to the Co-operative Bulk Handling Limited to be held in trust for the purpose of "Bulk Grain Terminal" for a term of twenty-one years at a peppercorn rental.

W. S. LONNIE,
Clerk of the Council.

Land Act, 1933-1967.

ORDER IN COUNCIL.

Corres. 3713/65.

WHEREAS by section 33 of the Land Act, 1933, it is made lawful for the Governor to direct that any Reserve shall vest in and be held by any municipality, body corporate, or other person or persons to be named in the Order, in trust for any of the purposes set forth in section 29 of the said

Act, or for the like or other public purposes to be specified in such Order and with power of sub-leasing; and whereas it is deemed expedient that Reserve No. 28405 should vest in and be held by the Returned Services League of Australia W.A. Branch (Incorporated) in trust for the purpose of "Club and Club Premises": Now, therefore, His Excellency the Governor, by and with the advice and consent of the Executive Council, doth hereby direct that the before-mentioned Reserve shall vest in and be held by the Returned Services League of Australia W.A. Branch (Incorporated) in trust for "Club and Club Premises", with power to the said Returned Services League of Australia W.A. Branch (Incorporated), subject to the approval in writing of the Minister for Lands being first obtained, to lease the whole or any portion of the said Reserve for any term not exceeding 21 years from the date of the lease subject nevertheless to the powers reserved to him by section 37 of the said Act.

(The Order in Council dated the 28th September, 1967, is hereby superseded.)

W. S. LONNIE,
Clerk of the Council.

Land Act, 1933-1967.

ORDERS IN COUNCIL.

WHEREAS by section 33 of the Land Act, 1933-1967, it is made lawful for the Governor to direct that any Reserve shall vest in and be held by any municipality, body corporate, or other person or persons to be named in the Order, in trust for any of the purposes set forth in section 29 of the said Act, or for the like or other public purposes to be specified in such Order and with power of sub-leasing; and whereas it is deemed expedient, as follows:—

Corres. 263/66.—That Reserve No. 28948 should vest in and be held by the Minister for Works in trust for the purpose of "Harbour Works".

Corres. 1917/66.—That Reserve No. 28950 should vest in and be held by the Shire of Canning in trust for the purpose of a "Community Centre".

Now, therefore, His Excellency the Governor, by and with the advice and consent of the Executive Council, doth hereby direct that the before-mentioned Reserves shall vest in and be held by the abovementioned bodies, in trust for the purposes aforesaid, with power to the said bodies, subject to the approval in writing of the Minister for Lands being first obtained, to lease the whole or any portion of the said Reserves for any term not exceeding 21 years from the date of the lease subject nevertheless to the powers reserved to him by section 37 of the said Act.

W. S. LONNIE,
Clerk of the Council.

Land Act, 1933-1967.

ORDERS IN COUNCIL.

WHEREAS by section 33 of the Land Act, 1933-1967, it is made lawful for the Governor to direct that any Reserve shall vest in and be held by any Municipality, Body Corporate, or other person or persons to be named in the order in trust for the like or other public purposes to be specified in such order: And whereas it is deemed expedient, as follows:—

Corres. 17822/10.—That Reserve No. 22352 should vest in and be held by the Metropolitan Water Supply, Sewerage and Drainage Board in trust for the purpose of "Water Supply (Mount Eliza Reservoir)".

Corres. 662/64.—That Reserve No. 28019 should vest in and be held by the Minister for Native Welfare, in trust for the purpose of "Native Farming Centre".

Corres. 5053/65.—That Reserve No. 28417 should vest in and be held by the Shire of Canning, in trust for the purpose of "Recreation".

Corres. 83/63.—That Reserve No. 28912 should vest in and be held by the Shire of Upper Blackwood, in trust for the purpose of "Gravel".

Corres. 1113/66.—That Reserve No. 28956 should vest in and be held by the City of Perth, in trust for the purpose of a "Drainage Sump".

Corres. 1114/66.—That Reserve No. 28957 should vest in and be held by the City of Perth, in trust for the purpose of a "Drainage Sump".

Corres. 3304/67.—That Reserve No. 28961 should vest in and be held by the Shire of Kojonup in trust for the purpose of "Gravel".

Corres. 2780/64.—That Reserve No. 28964 should vest in and be held by the Shire of Canning in trust for the purpose of "Public Recreation".

Corres. 3538/63.—That Reserve No. 28968 should vest in and be held by the Commonwealth of Australia in trust for the purpose of "Lighthouse (Commonwealth)".

Corres. 115/68.—That Reserve No. 28971 should vest in and be held by the Minister for Water Supply, Sewerage and Drainage in trust for the purpose of "Sewerage Treatment Works".

Now, therefore, His Excellency the Governor, by and with the advice and consent of the Executive Council, doth hereby direct that the beforementioned Reserves shall vest in and be held by the abovementioned bodies, in trust for the purposes aforesaid, subject nevertheless to the powers reserved to him by section 37 of the said Act.

W. S. LONNIE,
Clerk of the Council.

Forests Act, 1918-1964.

ORDERS IN COUNCIL.

WHEREAS by the Forests Act, 1918-1964, it is provided that the Governor may by Order in Council dedicate any Crown Lands as State Forests within the meaning and for the purposes of that Act: Now, therefore, His Excellency the Governor with the advice and consent of the Executive Council doth hereby dedicate, as follows:—

Forests File 1274/60, Lands File 2439/28.—Wellington Locations 5026 and 5027 as an addition to State Forest No. 25 within the meaning and for the purpose of the said Act. Area: 299 acres 3 roods 5 perches. (Public Plan Collie 40, Sheet 3.)

Forests File 785/63, Lands File 717/29.—Nelson Location 12973 as an addition to State Forest No. 34 within the meaning and for the purpose of the said Act. Area: 586 acres 2 roods. (Public Plan 439B/40 D.E.2.)

Forests File 479/62, Lands File 1819/64.—Nelson Location 1522 as an addition to State Forest No. 49 within the meaning and for the purposes of the said Act. Area: 167 acres 2 roods. (Plan 414 C/40 D3.)

W. S. LONNIE,
Clerk of the Council.

Forests Act, 1918-1964.

ORDER IN COUNCIL.

Forests File 785/63, Lands and Surveys File 1885/24.

WHEREAS by the Forests Act, 1918-1964, it is provided that the Governor may by an Order in Council declare any Crown Lands as Timber Reserve within the meaning and for the purposes of that Act or may revoke in whole or part any such reservation: Now, therefore, His Excellency the Governor with the advice and consent of the Executive Council doth hereby revoke Timber Reservation 164/25. (Plan 439B/40 D.E.2.)

W. S. LONNIE,
Clerk of the Council.

Metropolitan Water Supply, Sewerage and Drainage Act, 1909-1965.

Metropolitan Water Supply.

ORDER IN COUNCIL.

M.W.B. 827832/67.

WHEREAS by the Metropolitan Water Supply, Sewerage and Drainage Act, 1909-1965, it is provided that, subject to the provisions of the Act, the Metropolitan Water Supply, Sewerage and Drainage Board shall, with the approval of the Governor, have power to construct, provide and extend Water Works, Sewerage Works and Metropolitan Main Drainage Works; and whereas the preliminary requirements of the said Act have been complied with and plans sections and estimates in respect of the works hereinafter mentioned have been submitted to and approved by the Governor in Council: Now, therefore, His Excellency the Governor, by and with the advice and consent of the Executive Council, does hereby empower the Metropolitan Water Supply, Sewerage and Drainage Board to undertake the construction of the following works under the said Act, namely:—

City of Perth.

The construction of a six inch diameter steel water main in Mill Street.

This Order in Council shall taken effect from the 16th day of February, 1968.

W. S. LONNIE,
Clerk of the Executive Council.

Metropolitan Water Supply, Sewerage and Drainage Act, 1909-1965.

Metropolitan Water Supply.

ORDER IN COUNCIL.

M.W.B. 827831/67.

WHEREAS by the Metropolitan Water Supply, Sewerage and Drainage Act, 1909-1965, it is provided that, subject to the provisions of the Act, the Metropolitan Water Supply, Sewerage and Drainage Board shall, with the approval of the Governor, have power to construct, provide and extend Water Works, Sewerage Works and Metropolitan Main Drainage Works; and whereas the preliminary requirements of the said Act have been complied with and plans sections and estimates in respect of the works hereinafter mentioned have been submitted to and approved by the Governor in Council: Now, therefore, His Excellency the Governor, by and with the advice and consent of the Executive Council, does hereby empower the Metropolitan Water Supply, Sewerage and Drainage Board to undertake the construction of the following works under the said Act, namely:—

City of Perth.

The construction of a six inch diameter steel water main in Howard Street.

This Order in Council shall take effect from the 16th day of February, 1968.

W. S. LONNIE,
Clerk of the Executive Council.

Metropolitan Water Supply, Sewerage and Drainage Act, 1909-1965.

Metropolitan Water Supply.

ORDER IN COUNCIL.

M.W.B. 813684/67.

WHEREAS by the Metropolitan Water Supply, Sewerage and Drainage Act, 1909-1965, it is provided that, subject to the provisions of the Act, the Metropolitan Water Supply, Sewerage and Drainage Board shall, with the approval of the Governor, have power to construct, provide and extend Water Works, Sewerage Works and Metropolitan Main Drainage Works; and whereas the preliminary requirements of the said Act have been complied with and plans sections and estimates in respect of the works hereinafter mentioned have been submitted to and approved by the Governor in Council: Now, therefore, His Excellency the Governor, by and

with the advice and consent of the Executive Council, does hereby empower the Metropolitan Water Supply, Sewerage and Drainage Board to undertake the construction of the following works under the said Act, namely:—

Shire of Perth.

The construction of a thirty inch diameter water main about eleven thousand feet in length, as shown on plan M.W.B. 9900.

This Order in Council shall take effect from the 16th day of February, 1968.

W. S. LONNIE,
Clerk of the Executive Council.

Metropolitan Water Supply, Sewerage and Drainage Act, 1909-1965.

Metropolitan Water Supply.

ORDER IN COUNCIL.

M.W.B. 827631/67.

WHEREAS by the Metropolitan Water Supply, Sewerage and Drainage Act, 1909-1965, it is provided that, subject to the provisions of the Act, the Metropolitan Water Supply, Sewerage and Drainage Board shall, with the approval of the Governor, have power to construct, provide and extend Water Works, Sewerage Works and Metropolitan Main Drainage Works; and whereas the preliminary requirements of the said Act have been complied with and plans sections and estimates in respect of the works hereinafter mentioned have been submitted to and approved by the Governor in Council: Now, therefore, His Excellency the Governor, by and with the advice and consent of the Executive Council, does hereby empower the Metropolitan Water Supply, Sewerage and Drainage Board to undertake the construction of the following works under the said Act, namely:—

City of Perth.

The construction of an eight inch diameter water main approximately one thousand one hundred and ten feet in length as shown on plan M.W.B. 9890.

This Order in Council shall take effect from the 16th day of February, 1968.

W. S. LONNIE,
Clerk of the Executive Council.

Metropolitan Water Supply, Sewerage and Drainage Act, 1909-1965.

Metropolitan Water Supply.

ORDER IN COUNCIL.

M.W.B. 606553/67.

WHEREAS by the Metropolitan Water Supply, Sewerage and Drainage Act, 1909-1965, it is provided that, subject to the provisions of the Act, the Metropolitan Water Supply, Sewerage and Drainage Board shall, with the approval of the Governor, have power to construct, provide and extend Water Works, Sewerage Works and Metropolitan Main Drainage Works; and whereas the preliminary requirements of the said Act have been complied with and plans sections and estimates in respect of the works hereinafter mentioned have been submitted to and approved by the Governor in Council: Now, therefore, His Excellency the Governor, by and with the advice and consent of the Executive Council, does hereby empower the Metropolitan Water Supply, Sewerage and Drainage Board to undertake the construction of the following works under the said Act, namely:—

Shire of Armadale-Kelmscott.

The construction of—

- (a) an eight inch diameter rising main about two thousand three hundred feet in length;
- (b) a pumping station; and
- (c) a one hundred thousand gallon summit tank.

This Order in Council shall take effect from the 16th day of February, 1968.

W. S. LONNIE,
Clerk of the Executive Council.

Metropolitan Water Supply, Sewerage and Drainage Act, 1909-1965.

Metropolitan Sewerage.

ORDER IN COUNCIL.

M.W.B. 688393/67.

WHEREAS by the Metropolitan Water Supply, Sewerage and Drainage Act, 1909-1965, it is provided that, subject to the provisions of the Act, the Metropolitan Water Supply, Sewerage and Drainage Board shall, with the approval of the Governor, have power to construct, provide and extend Water Works, Sewerage Works and Metropolitan Main Drainage Works; and whereas the preliminary requirements of the said Act have been complied with and plans sections and estimates in respect of the works hereinafter mentioned have been submitted to and approved by the Governor in Council: Now, therefore, His Excellency the Governor, by and with the advice and consent of the Executive Council, does hereby empower the Metropolitan Water Supply, Sewerage and Drainage Board to undertake the construction of the following works under the said Act, namely:—

Subiaco—Reticulation Area No. 35.

The construction of twelve-inch and six-inch diameter reticulation pipe sewers with manholes and all other apparatus connected therewith.

This Order in Council shall take effect from the 16th day of February, 1968.

W. S. LONNIE,
Clerk of the Executive Council.

Metropolitan Water Supply, Sewerage and Drainage Act, 1909-1965.

Metropolitan Sewerage.

ORDER IN COUNCIL.

M.W.B. 673992/67.

WHEREAS by the Metropolitan Water Supply, Sewerage and Drainage Act, 1909-1965, it is provided that, subject to the provisions of the Act, the Metropolitan Water Supply, Sewerage and Drainage Board shall, with the approval of the Governor, have power to construct, provide and extend Water Works, Sewerage Works and Metropolitan Main Drainage Works; and whereas the preliminary requirements of the said Act have been complied with and plans sections and estimates in respect of the work hereinafter mentioned have been submitted to and approved by the Governor in Council: Now, therefore, His Excellency the Governor, by and with the advice and consent of the Executive Council, does hereby empower the Metropolitan Water Supply, Sewerage and Drainage Board to undertake the construction of the following works under the said Act, namely:—

Attadale District.

The construction of—

- (a) A brick and concrete pumping station and a reinforced concrete well together with a ten-inch nominal diameter steel rising main and all other apparatus connected therewith; and
- (b) fifteen-inch, twelve-inch, six-inch and four-inch diameter reticulation pipe sewers together with manholes and all other apparatus connected therewith,

as shown on plan M.W.B. 9905.

This Order in Council shall take effect from the 16th day of February, 1968.

W. S. LONNIE,
Clerk of the Executive Council.

Water Boards Act, 1904-1964.

Bunbury Water Board.

ORDER IN COUNCIL.

P.W.W.S. 391/63.

WHEREAS by the Water Boards Act, 1904-1964, it is provided that before undertaking the construction of works in the Water Area the Minister shall

submit the plans, descriptions, books of reference, and estimates of the proposed works to the Governor for approval, and that if they are approved, he may forthwith make an Order empowering the Water Board to undertake the construction of the works: Now, therefore, His Excellency the Governor with the advice and consent of the Executive Council hereby approves of the Bunbury Water Board Plan Loan No. 42, Sheets 1-7, descriptions, books of reference and estimates for the construction of a Reservoir within the Bunbury Water Board Area, which were duly submitted for approval and hereby empowers the Bunbury Water Board to undertake the construction of the said works.

W. S. LONNIE,
Clerk of the Council.

Country Towns Sewerage Act, 1948-1964.

Albany Sewerage.

Reticulation Area No. 24.

ORDER IN COUNCIL.

P.W.W.S. 592/67.

WHEREAS by the Country Towns Sewerage Act, 1948-1964, it is provided that before undertaking the construction of Water Works, the Minister shall submit plans, descriptions, books of reference and estimates of the proposed works to the Governor for approval; and that if they are approved, the Governor may forthwith by Order in Council, empower the Minister to undertake the construction of the proposed works: Now, therefore, His Excellency the Governor with the advice of the Executive Council doth hereby approve of the plans, descriptions, books of reference and estimates marked on Plan P.W.D., W.A. 44456-1-1 for the construction of Albany Sewerage Reticulation Area No. 24 which was duly submitted for approval and hereby empowers the Minister to undertake the construction of the said works.

W. S. LONNIE,
Clerk of the Council.

Country Towns Sewerage Act, 1948-1964.

Albany Sewerage.

Reticulation Area No. 25.

ORDER IN COUNCIL.

P.W.W.S. 527/67.

WHEREAS by the Country Towns Sewerage Act, 1948-1964, it is provided that before undertaking the construction of Water Works, the Minister shall submit plans, descriptions, books of reference and estimates of the proposed works to the Governor for approval; and that if they are approved, the Governor may forthwith by Order in Council, empower the Minister to undertake the construction of the proposed works: Now, therefore, His Excellency the Governor with the advice of the Executive Council doth hereby approve of the plans, descriptions, books of reference and estimates marked on Plan P.W.D., W.A. 44404-1-1 for the construction of Albany Sewerage Reticulation Area No. 25 which was duly submitted for approval and hereby empowers the Minister to undertake the construction of the said works.

W. S. LONNIE,
Clerk of the Council.

Country Areas Water Supply Act, 1947-1964.

Allanooka Water Supply.

Walkaway Extension.

ORDER IN COUNCIL.

P.W.W.S. 1089/65.

WHEREAS by the Country Areas Water Supply Act, 1947-1964, it is provided that before undertaking the construction of water works, the Minis-

ter shall submit plans, descriptions, books of reference and estimates of the proposed works to the Governor for approval; and that if they are approved, the Governor may forthwith by Order in Council, empower the Minister to undertake the construction of the proposed works: Now, therefore, His Excellency the Governor with the advice of the Executive Council hereby approves of the plans, descriptions, books of reference and estimates marked on Plan P.W.D., W.A. 42840 for the construction of the Allanooka Water Supply Walkaway Extension Supply which was duly submitted for approval, and hereby empowers the Minister to undertake the construction of the said works.

W. S. LONNIE,
Clerk of the Council.

Country Areas Water Supply Act, 1947-1964.

Morawa Water Supply.

Perenjori Extension.

ORDER IN COUNCIL.

P.W.W.S. 590/67.

WHEREAS by the Country Areas Water Supply Act, 1947-1964, it is provided that before undertaking the construction of water works, the Minister shall submit plans, descriptions, books of reference and estimates of the proposed works to the Governor for approval; and that if they are approved, the Governor may forthwith by Order in Council, empower the Minister to undertake the construction of the proposed works: Now, therefore, His Excellency the Governor with the advice of the Executive Council hereby approves of the plans, descriptions, books of reference and estimates marked on Plan P.W.D., W.A. 43825 for the construction of the Morawa Water Supply, Perenjori Extension, which was duly submitted for approval, and hereby empowers the Minister to undertake the construction of said works.

W. S. LONNIE,
Clerk of the Council.

Workers' Compensation Act, 1912-1967.

ORDER IN COUNCIL.

W.C.B. 447/65.

WHEREAS it is enacted, *inter alia*, by Section 13 of the Workers' Compensation Act, 1912-1967, that it shall be obligatory for every employer to obtain from an incorporated insurance office approved by the Minister a policy of insurance for the full amount of the liability to pay compensation under the Act to all workers employed by him, but that if an employer proves to the satisfaction of the Minister that such employer has established a fund for insurance against such liability and has deposited at the Treasury securities charged with all payments to become due under such liability, the Governor may, by Order in Council, exempt such employer from the operation of that section; and whereas the Dampier Mining Company Limited of 37 Saint George's Terrace, Perth, being an employer within the meaning of the Section has, duly, in accordance with the Act and the regulations made thereunder, made application for exemption from the operation of the Section, and has satisfied the Minister that it has established a fund for insurance against the said liability, and has deposited at the Treasury a security, to wit, a bond for Twenty Five Thousand Dollars (\$25,000), charged with all payments to become due under the said liability: Now, therefore, His Excellency the Governor, acting with the advice and consent of the Executive Council and in exercise of the powers conferred by the Act, doth hereby exempt the Dampier Mining Company Limited from the operation of Section 13 of the Workers' Compensation Act, 1912-1967 for a period terminating on the 31st day of October, 1969.

W. S. LONNIE,
Clerk of the Council.

Workers' Compensation Act, 1912-1967.

ORDER IN COUNCIL.

W.C.B. 377/60.

WHEREAS it is enacted, *inter alia*, by Section 13 of the Workers' Compensation Act, 1912-1967, that it shall be obligatory for every employer to obtain from an incorporated insurance office approved by the Minister a policy of insurance for the full amount of the liability to pay compensation under the Act to all workers employed by him, but that if an employer proves to the satisfaction of the Minister that such employer has established a fund for insurance against such liability and has deposited at the Treasury securities charged with all payments to become due under such liability, the Governor may, by Order in Council, exempt such employer from the operation of that section; and whereas The National Bank of Australasia Limited of Saint George's Terrace, Perth, being an employer within the meaning of the Section has, duly, in accordance with the Act and the regulations made thereunder, made application for exemption from the operation of the Section, and has satisfied the Minister that it has established a fund for insurance against the said liability, and has deposited at the Treasury a security, to wit, a bond for Twenty Five Thousand Dollars (\$25,000), charged with all payments to become due under the said liability: Now, therefore His Excellency the Governor, acting with the advice and consent of the Executive Council and in exercise of the powers conferred by the Act, doth hereby exempt The National Bank of Australasia Limited from the operation of Section 13 of the Workers' Compensation Act, 1912-1967 for a period terminating on the 31st day of December, 1969.

W. S. LONNIE,
Clerk of the Council.

Premier's Department,
Perth, 8th February, 1968.

IT is hereby notified for public information that, under Section 10A of the University of Western Australia Act, 1911-1964, His Excellency the Governor in Executive Council has approved of the re-appointment of Charles Robert Bunning to the Senate of the University of Western Australia for a period of six years from the 14th March, 1968.

W. S. LONNIE,
Under Secretary,
Premier's Department.

AUDIT ACT, 1904.
(Section 33.)

The Treasury,
Perth, 7th February, 1968.

Tsy. 218/48.

IT is hereby published for general information that Mr A. M. Elliss has been appointed as Certifying Officer for the Metropolitan Water Supply Sewerage and Drainage Board, as from 17th January, 1968.

Tsy. 2/61.

IT is hereby published for general information that Mr R. G. Tillotson has been appointed Certifying Officer for the State Government Insurance Office, for the period 22nd January, 1968, to the 12th February, 1968.

Tsy. 2/61.

IT is hereby published for general information that Mr L. Davies has been appointed Certifying Officer for the period 25th January, 1968 to 9th February, 1968, for the State Government Insurance Office.

Premier's 115/37.

IT is hereby published for general information that Mr Frank Percival Knight has been appointed as Authorising Officer and Certifying Officer for the Premier's Department, as from the 25th January, 1968.

Tsy. 168/45.

IT is hereby published for general information that Mr T. Spence has been appointed as Certifying Officer for the Zoological Gardens Board and that Mr H. E. Bancroft's appointment has been cancelled as from 1st February, 1968.

Tsy. 168/45.

IT is hereby published for general information that Mr A. O. Poole has been appointed as Certifying Officer and Receiver of Revenue for the National Parks Board, as from the 1st February, 1968, and also the cancellation of the appointment of Mr R. F. Hunt as from the same date.

K. J. TOWNSING,
Under Treasurer.

LAND AGENTS ACT, 1921.

Application for License in the First Instance.

To the Court of Petty Sessions at Perth:

I, WILLIAM GEORGE McWHIRTER, of 290 Grand Promenade, Dianella, Salesman, having attained the age of twenty-one years hereby apply on my behalf for a license to carry on the business of a land agent under the Land Agents Act, 1921. The principal place of business will be at 290 Grand Promenade, Dianella.

Dated the 26th day of January, 1968.

W. G. McWHIRTER,
Signature of Applicant.

Appointment of Hearing.

I hereby appoint the 26th day of March, 1968, at 2.15 o'clock in the afternoon as the time for the hearing of the foregoing application at the Court of Petty Sessions at Perth.

Dated the 8th day of February, 1968.

J. GODFREY,
Clerk of Petty Sessions.

Objection to the granting of the application may be served on the applicant and the Clerk of Petty Sessions at any time prior to seven days before the date appointed for hearing.

(This application is filed by Godfrey Virtue & Co. of 10 Pier Street, Perth, Solicitors for the Applicant.)

LAND AGENTS ACT, 1921.

Application for Transfer of a License.

To the Court of Petty Sessions at Fremantle:

I, FRANK DUDLEY TRAVERS, of 90 Stoneham Road, Attadale, hereby apply on behalf of a firm Ben Travers & Co., the partners of which are Frank Dudley Travers, 90 Stoneham Road, Attadale, Margaret Therese Travers, 90 Stoneham Road, Attadale, for the license currently issued to Frank Dudley Travers, on behalf of a firm Peet & Co. Ltd, to be transferred to me to carry on business as a Land Agent at 90 Stoneham Road, Attadale and 83 Canning Highway, East Fremantle.

Dated the 8th day of January, 1968.

FRANK TRAVERS,
Signature of Applicant (Transferee).

I, Frank Dudley Travers for Ben Travers & Co., concur in this application.

FRANK TRAVERS,
Signature of Transferor.

We Consent to this Application:

CYRIL E. PEET.

Appointment of Hearing.

I hereby appoint the 14th day of March, 1968 at 10 o'clock in the forenoon as the time for the hearing of the foregoing application at the Court of Petty Sessions at Fremantle.

Dated the 6th day of February, 1968.

H. R. HARDIMAN,
Clerk of Petty Sessions.

Objection to the granting of the license may be served on the applicant and the Clerk of Petty Sessions at any time prior to seven days before the date appointed for the hearing.

AUCTIONEER'S ACT, 1921.

Schedule "C".

Application for a Transfer of an Auctioneer's License.

To the Stipendiary Magistrate of the Magisterial District of Fremantle:

I, FRANK DUDLEY TRAVERS, now residing at 90 Stoneham Road, Attadale, Western Australia and carrying on business at 88 Canning Highway, East Fremantle and being the holder of an Auctioneer's General License do hereby apply for a transfer of the said license held by me on behalf of Peet & Co. Ltd. to me Frank Dudley Travers personally, who consents to such transfer under the Auctioneer's Act, 1921 (for the benefit of Ben Travers & Co. of 88 Canning Highway, East Fremantle, Western Australia, of whom I am a partner and whose consent is endorsed at the foot hereof.) and I give notice that I will bring such application before you for hearing at Fremantle on the 14th day of March, 1968 at 10 o'clock in the forenoon.

Dated the 8th day of January, 1968.

FRANK TRAVERS,
on behalf of Peet & Co. Ltd,
Signature of Transferer.
FRANK TRAVERS,
Signature of Transferee.

We consent to this application.

FRANK TRAVERS,
for Ben Travers & Co.
CYRIL E. PEET,
for Peet & Co. Ltd.

N.B.—Any person wishing to object to this application may do so provided he serves the prescribed notice on the applicant at least three days before the hearing. Forms of notice may be obtained from the Clerk of Petty Sessions at Perth.

Public Service Commissioner's Office,
Perth, 14th February, 1968.

THE following promotions have been approved:—

D. Moore, Laboratory Assistant, G-X, Fuel Technology Division, to be Laboratory Technician, Grade 3, G-II-1/2, Engineering Chemistry Division, Government Chemical Laboratories, Department of Mines, as from 29th December, 1967.

B. Arculus, Estimator, G-II-3, Architectural Division, State Housing Commission, to be Estimator, G-II-4, Quantity Estimating and Specifications section, Architectural Division, Public Works Department, as from 12th January, 1968.

A. N. Loveridge, Clerk (Public Health Records), C-II-1, Records Branch, Chief Secretary's Department, to be Clerk, C-II-1, Mental Deficiency Service, Mental Health Services, Public Health Department, as from 12th January, 1968.

H. J. Trigwell, Clerk to Commissioner, C-II-5/6, Commissioner's Office, to be Junior Assistant Registrar, C-II-7, Office of Titles, Crown Law Department, as from 5th January, 1968.

E. R. Spurling, Clerk in Charge and Junior Assistant Registrar, C-II-7, Strong Room, to be Clerk in Charge and Assistant Registrar, C-II-9, Receiving Room, Office of Titles, Crown Law Department, as from 5th January, 1968.

P. W. Rogers, Architectural Draftsman, P-II-1/6, to be Senior Architectural Draftsman, P-II-7/8, Architectural Division, Public Works Department, as from 19th January, 1968.

M. D. McLeod, Clerk, C-II-2, Fremantle Court Office, to be Relieving Clerk of Courts, C-II-3/4, Court Offices Branch, Crown Law Department, as from 5th January, 1968.

S. J. Lewis, Regional Promotion Officer, C-II-6, Industries Promotion Branch, to be Senior Investigating Officer, C-II-9, Industries Investigation and Accounts Branch, Department of Industrial Development, as from 16th June, 1967.

J. R. Passmore, Geologist, Grade 2, P-II-2/8, to be Geologist, Grade 1, P-II-9/11, Geological Survey Branch, Department of Mines, as from 12th January, 1968.

J. A. Zimdahl, Clerk, C-IV, Salaries Section, to be Clerk, C-II-1, Contingencies Section, Accounts Branch, Education Department, as from 19th January, 1968.

P. J. Shaw, Engineer, Grade 2, P-II-10/11, to be Engineer, Grade 1, P-I-2/5, Construction Major Hydraulic Undertakings Branch, Engineering Division, Public Works Department, as from 7th February, 1968.

N. E. Smith, Clerk, C-IV, Economic Research Branch, Department of Industrial Development, to be Assistant Research Officer, C-II-2/3, Research Section, Treasury Department, as from 3rd November, 1967.

P. A. J. Pennings, Assistant Inspector, G-VII-1/2, to be Inspector, Grade 2, G-II-1, Inspection Branch, Department of Fisheries and Fauna, as from 12th January, 1968.

H. J. Poole, Supervisor, G-II-4/5, to be Senior Supervisor, G-II-6, Architectural Division, Public Works Department, as from 12th January, 1968.

C. H. Abbott, Clerk, C-II-2, Women's Home, Mt. Henry, Chief Secretary's Department, to be Registrar, C-II-2, Bentley, Senior High Schools Branch, Education Department, as from 5th January, 1968.

E. F. Prince, Clerk, C-II-2, Correspondence Branch, Department of Agriculture, to be Registrar, C-II-2, Belmont, Senior High Schools Branch, Education Department, as from 5th January, 1968.

W. Adams, Senior Inspector, A-I-1, to be Assistant Auditor General, A-I-6, Audit Department, as from 7th February, 1968.

B. J. Strika, Clerk, C-II-1, to be Clerk, C-II-1/2, Audit Department, as from 19th January, 1968.

C. G. Buckley, Clerk, C-IV, to be Clerk, C-II-1, Audit Department, as from 2nd February, 1968.

C. F. Westcott, Clerk, C-IV, Audit Department, to be Clerk, C-II-1, Clerical Branch, Department of Labour, as from 24th January, 1968.

C. P. Hutchinson, Staff Surveyor, Grade 1, P-II-9/11, to be Senior Surveyor, P-I-1/3, Surveys Section, Surveyor General's Division, Lands and Surveys Department, as from 7th February, 1968.

R. K. Morland, Staff Surveyor, Grade 1, P-II-9/11, to be Senior Surveyor, P-I-1/3, Surveys Section, Surveyor General's Division, Lands and Surveys Department, as from 7th February, 1968.

P. C. Evans, Library Assistant, C-V, Clerical Section, Forests Department, to be Observatory Assistant, G-VIII, Astronomical Services, Chief Secretary's Department, as from 1st March, 1968.

The following offices have been created:—

Item 14 4575, Clerk, C-IV, Fremantle Technical School, Technical Education Division, Education Department.

Item 29 9062, General Assistant, G-VII-1, Electrical Engineering Design and Construction Branch, Architectural Division, Public Works Department.

Items 31 0345 and 31 0355, Clerk, C-IV, Relieving Staff, State Government Insurance Office.

Item 31 0385, Assistant, G-IX, Relieving Staff, State Government Insurance Office.

Items 12 0250, 12 0310 and 12 0370, Clerk, C-IV, Trust Section, Public Trust Office, Crown Law Department.

Item 01 6726, Adviser, Grade 3, P-II-3/8, Soil Conservation Service, Soils Division, Department of Agriculture.

Item 29 1662, Clerk, C-II-2, Revenue Section, Accounting Division, Public Works Department.

Item 11 0266, Typist, C-V, Correspondence and Staff Section, Crown Law Department.

Item 29 5254, Data Processing Operator, C-V, Planning, Design and Investigation Branch, Engineering Division, Public Works Department.

Item 29 7323, Supervisor, G-II-4, Furniture Office, Architectural Division, Public Works Department.

The following offices have been abolished:—

Item 29 1675, Clerk, C-IV, Revenue Section, Accounting Division, Public Works Department, as from 2nd February, 1968.

Item 29 8530, Structural Draftsman, P-II-1/6, Architectural Division, Public Works Department, as from 9th February, 1968.

The title and classification of the following office has been amended:—

Item 18 0470, vacant, Economic Research Branch, Department of Industrial Development, amended from Economist, P-I-1, to Senior Research Officer, C-II-10, with effect from the 16th February, 1968.

R. H. DOIG,
Public Service Commissioner.

VACANCIES IN THE PUBLIC SERVICE

Department	Position	Class	Gross Salary	Date Returnable
Agriculture	Liaison Officer, Grade 3, Information Section (Item 01/0385) (a) (c)	P-II-3/8 or P-II-3/8 (F)	\$3,805-\$5,262 \$3,377-\$4,834	1968 23rd February
Public Health	Microbiologist (Medical), Public Health Laboratories (Item 08/3138) (a) (j)	P-I-8	\$8,583	do.
State Housing Commission	Clerk, Land Section, Lands and Securities Branch (Item 32/2564)	C-II-1	\$3,340-\$3,480	do.
Labour	Clerk, Clerical Branch (Item 19/0100)	C-II-1	\$3,340-\$3,480	do.
Fisheries and Fauna	Research Officer, Fisheries Research Branch (Item 16/0478) (a) (k)	P-II-2/8	\$3,546-\$5,262	do.
Premier's	Clerk, Records Section, Accounts and Records Branch, Tourist Development Authority (Item 27/0590)	C-II-1	\$3,340-\$3,480	do.
Public Health	Librarian, Library and Technical Information Service (Item 08/0145) (a) (l)	P-II-2/3	\$2,999-\$3,377	do.
Public Works (2 positions)	Engineer, Grade 3, Architectural Division (Item Nos. to be determined) (a) (o)	P-II-3/8	\$3,675-\$5,262	do.
Agriculture	Senior Agricultural Photographer, Information Section (Item 01/0410) (p)	G-II-2/3	\$3,470-\$3,891	do.
Chief Secretary's	Clerk (Public Health Records), Records Branch (Item 03/0390)	C-II-1	\$3,340-\$3,480	do.
State Housing Commission	Supervisor, Grade 1, Supervision Section, Architectural Division (Item 32/6720) (m)	G-II-4	\$4,034-\$4,178	do.
Metropolitan Water Supply Board	Clerk, Seasonal Duties Staff, Accounting Division (Item 22/1185)	C-II-2	\$3,620-\$3,760	do.
Do. do. do.	Clerk-in-Charge, Correspondence Branch (Item 22/0130) (b)	C-II-5	\$4,540-\$4,700	do.
Do. do. do.	Clerk, Applications and Enquiries Section, Accounting Division (Item 22/2265)	C-II-1	\$3,340-\$3,480	do.
Do. do. do.	Clerk, Rating Section, Accounting Division (Item 22/1415)	C-II-1	\$3,340-\$3,480	do.
Do. do. do.	Clerk, Relieving Staff, Accounting Division (Item 22/1020) (n)	C-II-3	\$3,910-\$4,060	do.
Do. do. do.	Clerk, Applications and Enquiries Section, Accounting Division (Item 22/2255)	C-II-1	\$3,340-\$3,480	do.
Do. do. do.	Clerk, Relieving Staff, Accounting Division (Item 22/1010) (n)	C-II-3	\$3,910-\$4,060	do.
Do. do. do.	Clerk, Rating Section, Accounting Division (Item 22/1410)	C-II-1	\$3,340-\$3,480	do.
Public Works	Assistant Cashier (Receiving), Revenue Branch, Accounting Division (Item 29/1595)	C-II-2	\$3,620-\$3,760	do.
Treasury	Clerk, Expenditure Section, Accounts Branch (Item 34/0930)	C-II-1	\$3,340-\$3,480	do.
Forests	Library Assistant, Clerical Branch (Item 17/1000) (a) (d)	C-V	\$1,303 (17 years)- \$2,350	do.
Industrial Development	Senior Research Officer, Economic Research Branch (Item 18/0470) (e)	C-II-10	\$6,450-\$6,640	1st March
Agriculture	Field Technician, Grade 3, Veterinary Services Branch, Animal Division (Item 01/2000) (a) (f)	G-II-1/2	\$3,204-\$3,604	do.
	or Field Assistant (a) (g)	G-VI	\$2,452 (21 years)- \$3,071	
State Government Insurance Office	Clerk, Fire and Marine Section, Claims and Clerical Branch (Item 31/1150)	C-II-1	\$3,340-\$3,480	do.
Public Works	Executive Engineer, Executive Branch, Engineering Division (Item 29/2677)	P-S-2	\$9,666	do.
Do.	Senior Engineer, Mechanical and Plant Engineer's Branch, Engineering Division (Item 29/4037)	P-I-6	\$7,886	do.
Mines	Technical Information Officer, Grade 1, Geological Survey Branch (Item 23/4822)	P-II-9/11	\$5,406-\$6,123	do.
Do.	Geologist, Grade 1, Hydrology and Engineering Geology Division, Geological Survey Branch (Item 23/5183)	P-II-9/11	\$5,406-\$6,123	do.
Do.	Geologist, Grade 1, Regional Geology Division, Geological Survey Branch (Item 23/5485)	P-II-9/11	\$5,406-\$6,123	do.
Do.	Geologist, Grade 1, Sedimentary (Oil) Division, Geological Survey Branch (Item 23/5355)	P-II-9/11	\$5,406-\$6,123	do.

VACANCIES IN THE PUBLIC SERVICE—*continued.*

Department	Position	Class	Gross Salary	Date Returnable
Industrial Development	Clerk, Trade Promotion Section (Item 18/0866)	C-II-1	\$3,340-\$3,480	1968 1st March
Crown Law	Senior Trust Officer, Public Trust Office (Item 12/0260) (h)	C-II-6/7	\$4,860-\$5,530	do.
Mines	Clerk, Kalgoorlie, Outstations Branch (Item 23/0790)	C-II-2	\$3,260-\$3,760	do.
Chief Secretary's	Clerk, Records Section, Hospitals Collection Service, Accounts Branch (Item 03/1290)	C-II-1	\$3,340-\$3,480	do.
Public Works	Engineer, Grade 1, Mechanical Engineering Design and Construction Section, Architectural Division (Item 29/8612)	P-I-2/5	\$6,677-\$7,568	do.
Do.	Engineer, Grade 2, Mechanical Engineering Design and Construction Section, Architectural Division (Item 29/8632)	P-II-10/11 —P-I-1	\$5,693-\$6,400	do.
Do.	Engineer, Grade 2, Electrical Engineering, Design and Construction Section, Architectural Division (Item 29/8922)	P-II-10/11 —P-I-1	\$5,693-\$6,400	do.
Education	Clerk, Carlisle Technical School, Technical Education Division (Item 14/5045)	C-II-1	\$3,340-\$3,480	do.
Lands and Surveys	Clerk, Lands and Surveys Section, Accounts Branch (Item 20/2260)	C-II-1	\$3,340-\$3,480	do.
Audit	Senior Inspector (Item 02/0010) (i)	A-I-1	\$7,340	do.
Do.	Clerk (Item 02/0350) (g)	C-II-1	\$3,340-\$3,480	do.
Fisheries and Fauna	Technical Officer, Grade 2, Fisheries Research Branch (Item 16/0520)	G-II-1/2	\$3,204-\$3,604	do.
Do. do.	Research Officer, Fauna Research Branch (Item 16/0400) (a) (r)	P-II-2/8	\$3,546-\$5,262	do.
Do. do.	Technical Assistant, Fauna Conservation Branch (Item 16/0374) (a) (s)	G-VII-1/3	\$1,752 (18 years)- \$3,071	do.
Public Works	Clerk, Expenditure and Checking Section, Accounting Division (Item 29/1080)	C-II-2	\$3,620-\$3,760	do.
Do.	Clerk, Relieving Staff, Accounting Division (Item 29/0940) (h)	C-II-4	\$4,220-\$4,380	do.
Do.	Clerk, Relieving Staff, Accounting Division (Item 29/0968)	C-II-1	\$3,340-\$3,480	do.
Do.	Clerk, Records Section, Correspondence and Records Branch (Item 29/0340)	C-II-2	\$3,620-\$3,760	do.

(a) Applications also called outside the Service under section 24.

(b) The possession of a Diploma in Public Administration, or approved equivalent, will be regarded as an important factor when judging efficiency under section 34 of the Public Service Act.

(c) Degree in Agricultural Science and an interest in journalism.

(d) Leaving Certificate with matriculation. Applicants must be prepared to study at the Perth Technical College for professional library qualifications. Ability to type desirable but not essential.

(e) Possession of a university degree in Arts or Commerce with a major in Economics will be regarded as an important factor when judging efficiency under section 34 of the Public Service Act.

(f) Diploma of recognised agricultural college or approved equivalent. Considerable experience in handling livestock essential.

(g) Junior Certificate, including English and Mathematics A, essential, with science subjects desirable. Preference for Leaving Certificate.

(h) Possession of an academic qualification acceptable for Membership of the Australian Society of Accountants, or equivalent Institution, will be regarded as an important factor when judging efficiency under section 34 of the Public Service Act.

(i) Possession of an academic qualification acceptable for Membership of the Australian Society of Accountants, or equivalent Institution, and experience and training in auditing, will be regarded as an important factor when judging efficiency under section 34 of the Public Service Act.

(j) Medical qualification registrable in Western Australia, wide experience of diagnostic, clinical and public health bacteriology and a higher qualification in medicine or microbiology is required.

(k) Appropriate university degree. Research experience in marine ecology. Working knowledge of fisheries population methods. Knowledge of statistical methods for designing experiments.

(l) Registration Certificate of the Library Association of Australia.

(m) Applicants are required to be registered or entitled to be registered as builders under the Builders' Registration Act.

(n) Progress towards accountancy qualification will be regarded as an important factor when judging efficiency under section 34 of the Public Service Act.

(o) Corporate or graduate membership of the Institute of Engineers (Australia) or equivalent.

(p) Considerable experience in technical and general photography is required, and photographic qualifications and membership of the Institute of Australian Photographers would be an advantage.

(q) Experience and training in auditing an advantage. Progress in Accountancy studies will be regarded as an important factor when judging relative efficiency under section 34 of the Public Service Act.

(r) Appropriate university degree. Experience in Marsupial Ecology and Wildlife Management an advantage.

(s) Junior Certificate and aptitude for field and laboratory work.

Applications are called under section 34 of the Public Service Act, 1904-1967, and are to be addressed to the Public Service Commissioner and should be made on the prescribed form, obtainable from the offices of the various Permanent Heads of Departments.

16th February, 1968.

R. H. DOIG,
Public Service Commissioner.

Crown Law Department,
Perth, 14th February, 1968.

C.L.D. 481/66; L.T.O. 83/67.

HIS Excellency the Governor in Executive Council has appointed Barry Mitchell Armstrong of Busselton as a Sworn Valuator under the Transfer of Land Act, 1893-1965.

W. J. ROBINSON,
Under Secretary for Law.

Crown Law Department,
Perth, 14th February, 1968.

C.L.D. 481/66.

THE Hon. Minister for Justice has appointed the following persons as Commisioners for Declarations under the Declarations and Attestations Act, 1913-1962:—

Geoffrey Hugh Southey Adams—West Perth.
Ronald Albert Anthony—North Beach.
Allan Wesley Bamford—Nedlands.
Harry Benzie—Aldersyde.
Peter Anthony Bosci—Melville.
Kent Frederick Carter—Como.
Ronald Arthur Chambers—Subiaco.
Gerald Hargrave Cohen—Triggs.
Denis Victor Day—East Victoria Park.
Henry Werner de Boer—Kalgoorlie.
Arnold Hawton Hartshorn—Doubleview.
William Stacey Jackson—Gooseberry Hill.
Stephen Huw Jones—Armadale.
Brian Christopher Mellor—Quairading.
(Mrs.) Doris Pauline Migro—Fremantle.
Roderick William Mitchell—Wembley Downs.
Kenneth Frank Morrill—Claremont.
Joseph Augustus O'Callaghan—Glen Forrest.
Clement John Hughes Simpson—Attadale.
Gordon Stephenson—Kalamunda.
Arthur Wakelam Tarbox—West Leederville.
Brian John Wallis—Daglish.
Leonard Allen Wilkes—Manning.
Keith Kelvin Wolfenden—Melville Heights.
Lazaros Zelestis—Wembley.

W. J. ROBINSON,
Under Secretary for Law.

LICENSING ACT, 1911-1967.

Crown Law Department,
Perth, 7th February, 1968.

HIS Excellency the Governor in Executive Council, acting pursuant to the powers conferred by the Licensing Act, 1911-1967, has been pleased to extend the term of office of the Hon. Arthur Frederick Watts, as a Licensing Magistrate and Chairman of Licensing Courts, to the 15th March, 1968.

W. J. ROBINSON,
Under Secretary for Law.

LOCAL COURTS ACT, 1904-1964.

Crown Law Department,
Perth, 14th February, 1968.

THE Hon. Minister for Justice, acting under the powers conferred on him by section 10 of the Local Courts Act, 1904-1964, has appointed the first and third Wednesdays in each month commencing from April, 1968, as the times the Magistrate shall attend to hold the Local Court at Moora, in lieu of the times previously appointed.

W. J. ROBINSON,
Under Secretary for Law.

APPOINTMENT.

(26 George V, No. 36.)

HIS Honour the Chief Justice has been pleased to appoint Antony Gordon Oates, of 32 Anthony Street, South Perth, in the State of Western Australia, Solicitor, a Commissioner of the Supreme Court of Western Australia, to administer or take within the State of Western Australia, any oath, affidavit, affirmation or declaration for use in the Supreme

Court of Western Australia and to take the acknowledgments of deeds executed by married women. The Commission to remain in force until the said Antony Gordon Oates ceases to reside in the State of Western Australia aforesaid, or until he ceases to be a Solicitor of the Supreme Court of Western Australia, or until he ceases to be entitled to practise as such, or until revoked.

D. H. MORRIS,
Deputy Registrar Supreme Court.

LICENSING ACT, 1911-1967.

(Section 25.)

State Licensing Court,
Perth, 12th February, 1968.

THE Licensing Court for the Metropolitan District has appointed Wednesday, 6th March, 1968, as the day for a sitting of the Metropolitan Licensing Court at Perth.

J. P. McEWAN,
Clerk of State Licensing Court, Perth.

ELECTORAL ACT, 1907-1967.

Legislative Assembly General Election.

Saturday, 23rd March, 1968.

UNDER the provisions of section 100 of the Electoral Act, 1907-1967, I, the undersigned, being the responsible Minister of the Crown charged for the time being with the administration of the Electoral Act, 1907-1967, hereby appoint the Chief Polling Places scheduled hereunder, for the respective Legislative Assembly Districts, and cancel all previous appointments of Chief Polling Places for the said Districts.

ARTHUR GRIFFITH,
Minister for Justice.

7th February, 1968.

Legislative Assembly Districts.

List of Chief Polling Places.

District; Chief Polling Place.

Ascot—State School, cnr. Leake and Murray Streets, Bayswater.
Balcatta—State School, Albert Street, Osborne Park.
Belmont—State School, Howick Street, Lathlain Park.
Canning—State School, Albany Highway, Maddington.
Clontarf—State School, Ley Street, Manning.
Cockburn—State School South, Rennie Crescent, Hilton Park.
Cottesloe—State School (Infants), Johnston Street, Cottesloe.
East Melville—State Primary School, Kintail Road, Applecross.
Floreat—Floreat Park Kindergarten, Birkdale Street, Floreat Park.
Fremantle—Town Hall, William Street, Fremantle.
Karrinyup—North Innaloo Primary School, Ambrose Street, North Innaloo.
Maylands—Senior State School, Guildford Road, Maylands.
Melville—Bicton State School, View Terrace, Bicton.
Mirrabooka—State School, Cleveland Street, Dianella.
Mount Hawthorn—State School, Woodstock Street, Mount Hawthorn.
Mount Lawley—Ferguson Memorial Hall, Lawley Crescent, Mount Lawley.
Nedlands—Nedlands State School, cnr. Kingsway and Elizabeth Street, Nedlands.
Perth—Town Hall, Hay Street, Perth.
South Perth—Gymnasium, City Hall, South Terrace, South Perth.
Subiaco—State School, Bagot Road, Subiaco.
Swan—Technical School, Great Eastern Highway, Midland.

Victoria Park—State School, Albany Highway, East Victoria Park.
 Wembley—State School, St Brigids Terrace, Doubleview.
 Albany—Town Hall, York Street, Albany.
 Avon—Court House, York.
 Blackwood—Court House, Bridgetown.
 Boulder-Dundas—Boulder Primary School, Lane Street, Boulder.
 Bunbury—Technical School, Arthur Street, Bunbury.
 Collie—Court House, Collie.
 Dale—Shire Lesser Hall, Armadale.
 Darling Range—Lesser Town Hall, Kalamunda.
 Geraldton—Town Hall, Eleanor Street, Geraldton.
 Greenough—Lesser Hall, Mingenew.
 Kalgoorlie—Town Hall, Kalgoorlie.
 Katanning—Court House, Katanning.
 Merredin-Yilgarn—Town Hall, Mitchell Street, Merredin.
 Moore—Court House, Moora.
 Mount Marshall—C.W.A. Hall, Cyril Street, Kellerberrin.
 Murray—Court House, Pinjarra.
 Narrogin—Lesser Town Hall, Federal Street, Narrogin.
 Northam—Town Hall, Wellington Street, Northam.
 Roe—State School, Dumbleyung.
 Stirling—Court House, Mount Barker.
 Toodyay—State School, Great Northern Highway, Upper Swan.
 Vasse—Court House, Busselton.
 Warren—Town Hall, cnr. Rose and Brockman Streets, Manjimup.
 Wellington—R.S.L. Hall, Becher Street, Harvey.
 Gascoyne—Court House, Carnarvon.
 Kimberley—Court House, Broome.
 Murchison-Eyre—Court House, Meekatharra.
 Pilbara—Court House, Port Hedland.

ELECTORAL ACT, 1907-1967.

Legislative Council General Election.

Saturday, 23rd March, 1968.

UNDER the provisions of section 100 of the Electoral Act, 1907-1967, I, the undersigned, being the responsible Minister of the Crown charged for the time being with the administration of the Electoral Act, 1907-1967, hereby appoint the Chief Polling Places scheduled hereunder, for the respective Legislative Council Provinces, and cancel all previous appointments of Chief Polling Places for Provinces.

ARTHUR GRIFFITH,
 Minister for Justice.

7th February, 1968.

Legislative Council Provinces.

List of Chief Polling Places.

Province; Chief Polling Place.

Central—Town Hall, Wellington Street, Northam.
 Lower Central—Court House, Katanning.
 Lower North—Court House, Meekatharra.
 Lower West—Technical School, Arthur Street, Bunbury.
 Metropolitan—State School, Bagot Road, Subiaco.
 North—Court House, Port Hedland.
 North Metropolitan—Ferguson Memorial Hall, Lawley Crescent, Mount Lawley.
 North-East Metropolitan—Technical School, Great Eastern Highway, Midland.
 South—Town Hall, York Street, Albany.
 South Metropolitan—Town Hall, William Street, Fremantle.
 South-East—Town Hall, Kalgoorlie.
 South-East Metropolitan—State School, Albany Highway, East Victoria Park.
 South-West—Court House, Bridgetown.
 Upper West—Town Hall, Eleanor Street, Geraldton.
 West—State School, Great Northern Highway, Upper Swan.

ELECTORAL ACT, 1907-1967.

UNDER the provisions of section 90 (Ib) of the Electoral Act, 1907-1967, I appoint the under-mentioned Police Officers as "Issuing Officers" to issue postal ballot papers. All previous appointments of Police Officers as "Issuing Officers" are cancelled.

Dated at Perth this 5th day of February, 1968.

ARTHUR GRIFFITH,
 Minister for Justice.

Armadale—Const. Alexander James Cowie; No. 1854.
 Bencubbin—Const. William John Millar; No. 2553.
 Brockton—Const. Stanley George Wall; No. 1725.
 Broome—
 Sergt Denis Hilton; No. 1969.
 Const. Peter John King; No. 2937.
 Broomehill—Const. Kevin Brian Gordon; No. 2735.
 Brunswick Junction—Const. Murray Austen Trigwell; No. 2333.
 Carnamah—Const. Bryer Walter Benjamin Ballantyne; No. 2537.
 Carnarvon—Sergt Robert Jack Stephens; No. 2196.
 Cockatoo Island—Const. Thomas Leslie Corker; No. 2753.
 Cranbrook—Const. William Victor John Wagstaff; No. 2683.
 Cunderdin—Const. Keith Desmond Kimber; No. 2533.
 Dampier—Const. Harold Matticott Hall; No. 3407.
 Denmark—Const. Reginald Crane; No. 2661.
 Derby—Sergt Robert Charles Gilchrist; No. 2140.
 Dongara—Const. Leslie Bert McAlpine; No. 2462.
 Dowerin—Const. Frank Spears Peters; No. 2480.
 Dumbleyung—Const. Charles McCormack; No. 2497.
 Dwellingup—Const. Alexander James Coyle; No. 2625.
 Esperance—Sergt Albert George Ferguson Rule; No. 2186.
 Exmouth—Const. Klaus Dieter Ehling; No. 3609.
 Fitzroy Crossing—
 Const. Thomas John Carlson; No. 2939.
 Const. Terence Peter Wright; No. 3729.
 Gingin—Const. Wallace William Leslie; No. 2603.
 Greenbushes—Const. Thomas William Wield; No. 2463.
 Hall's Creek—Const. Murray William Drayton; No. 3015.
 Kalamunda—Const. James Patrick Kelly; No. 2070.
 Kelmiscott—Const. William Alove Dickinson; No. 1825.
 Koorda—Const. George Graham Pike; No. 2549.
 Kulin—Const. Douglas John Warden; No. 2621.
 Kununurra—
 Const. Martin Henry Yarrick; No. 2538.
 Const. Joel William Grossman; No. 3385.
 Lake Grace—Const. Beresford John Hanney; No. 2681.
 Laverton—Const. Dennis John Barnes; No. 3070.
 Leonora—Const. Ernest James Gilmore; No. 2578.
 Mandurah—Sergt Kevin Roy McKay; No. 2209.
 Marble Bar—Const. Peter Edward Kosovich; No. 2730.
 Meckering—Const. Thomas Desmond Skehan; No. 2574.
 Menzies—Const. Kevin Ronald Holmwood; No. 3054.
 Mt Goldsworthy—Const. Robert Francis Jude Warner; No. 2720.
 Mt Tom Price—Const. Daniel Joseph Coffey; No. 2220.
 Mundaring—Const. Edward Roland Lee; No. 1782.
 Mundijong—Const. Charles Buckley; No. 2223.
 Nannup—Const. Edmund Charles Lawtie; No. 2680.
 Narembeen—Const. Ross Charles Paterson; No. 2560.
 New Norcia—Const. Wilfred Harold Wake; No. 2671.
 Norseman—Sergt Ronald Keith White; No. 2224.
 Nullagine—Const. Frank Walter James Mott; No. 2953.
 Nungarin—Const. Noel Richard Dawson; No. 2588.
 Ongerup—Const. Stanley Keith Jackson; No. 2780.
 Pemberton—Const. Frank Calvin Simmonds; No. 2570.
 Perenjori—Const. Leslie Robert Hancock; No. 2778.
 Pingelly—Const. Laurie Wilfred Slater; No. 2565.
 Sandstone—Const. Leslie Robert Hancock; No. 2778.
 Tambellup—Const. Charles Roderick Davies; No. 2651.

Tammin—Const. Alan Joseph Hough; No. 2715.
 Trayning—Const. Cyril James Weary; No. 2652.
 Waroona—Const. William Ernest Eaton; No. 2108.
 Williams—Const. Charles Lawrence White; No. 2599.
 Yarloop—Const. Dennis Frederick Baker; No. 2121.

State Electoral Department,
 Perth, 9th February, 1968.

HIS Excellency the Governor in Council has, under the provisions of section 6 of the Electoral Act, 1907-1967, and section 34 of the Interpretation Act, 1918-1962, approved of the following appointments:—

Terence James Rogers as Returning Officer for the Belmont Electoral District;

Albert James Allen as Returning Officer for the South Perth Electoral District.

S. E. WHEELER,
 Chief Electoral Officer.

MARKETING OF BARLEY ACT, 1946-1955.

Western Australian Barley Marketing Board
 Election, 1968.

To Producers for Season, 1966-1967:

PLEASE take notice that it is intended to hold an Election for an elective member of the Western Australian Barley Marketing Board.

Election Day—Monday, 13th May, 1968.

Nominations will close with the Returning Officer, State Electoral Department, 54 Barrack Street, Perth, at noon on Wednesday, 10th April, 1968. Each nomination must be lodged in writing on the prescribed form, and shall be signed by the candidate himself and also by a proposer and seconder, all of whom shall be persons enrolled on the Electoral Roll of Producers for the 1966-1967 season to be used at this Election.

D. L. FORSYTH,
 Returning Officer.

(C/o State Electoral Department, R. & I. Bank Building, 54 Barrack Street, Perth, 6001, 22nd February, 1968.)

Chief Secretary's Office,
 Perth, 7th February, 1968.

C.S.D. 671.

HIS Excellency the Governor in Executive Council appointed Officer John Calder, to be Trade Instructor, Carpenters' Shop, Prisons Department, from 7th December, 1967, subject to six (6) months' probation.

J. DEVEREUX,
 Under Secretary.

HOSPITALS ACT, 1927-1955.

Medical Department,
 Perth, 7th February, 1968.

M. 5132/62.

HIS Excellency the Governor in Executive Council has been pleased to appoint under section 6 of the Hospital Act, 1927-1955, the following Officers, North West:—

P. G. Goss, C. A. Cianciullo, F. Gallash, F. Rudyard, K. S. Cho and J. Mayze.

J. J. DEVEREUX,
 Under Secretary.

HEALTH ACT, 1911-1966.

Public Health Department,
 Perth, 7th February, 1968.

P.H.D. 958/64.

THE appointment of Mr N. Smith, as Health Inspector for the Shire of Westonia, is hereby approved.

W. S. DAVIDSON,
 Commissioner of Public Health.

HEALTH ACT, 1911-1966.

Department of Public Health,
 Perth, 8th February, 1968.

P.H.D. 434/59.

HIS Excellency the Governor in Council has—

(a) accepted the resignation of Dr A. K. Cohen as a member of the Cancer Council of Western Australia; and

(b) appointed Dr F. C. Macaulay to be a member of the Cancer Council of Western Australia for the remainder of the term due to expire on 31st May, 1968 (nominee of the Australian Medical Association).

W. S. DAVIDSON,
 Commissioner of Public Health.

Child Welfare Department,
 Perth, 16th February, 1968.

Ex. Co. 259.

HIS Excellency the Governor in Executive Council has been pleased to appoint Gwyn Roy Judd Hitchin to act as Assistant Director during the absence of Keith Andrew Maine from the State and to act as Director during the absence of James Arthur McCall from the State on Tuesday and Wednesday, 6th and 7th February, 1968.

L. A. LOGAN,
 Minister for Child Welfare.

GOVERNMENT LAND SALES.

THE undermentioned allotments of land will be offered for sale by public auction on the dates and at the places specified hereunder, under the provisions of the Land Act, 1933-1965, and its regulations.

Lot; Area; Upset Price.

KALGOORLIE.—Lot 1519; 1r.; \$100 (a) (b).

Tuesday, 5th March, 1968 at the Government Land Agency, Kalgoorlie at 2 p.m.

CARNARVON.—Lots 1026 and 1027; 2r. 9p.; \$600 (c).

Wednesday, 6th March, 1968 at the Court House, Carnarvon at 10.30 a.m.

(a) Building—Residential only.

(b) Standard building conditions.

(c) Business site for a Builders Office Store and Workshop.

All improvements on the land offered for sale are the property of the Crown and shall be paid for as the Minister may direct, whose valuation shall be final and binding on the purchaser.

A limit of one lot per person will apply and for the purpose of this condition, husband and wife are deemed to be one.

Plans and further particulars of this sale may be obtained from the Lands Department, Perth.

C. R. GIBSON,
 Under Secretary for Lands.

FORFEITURES.

THE following leases have been forfeited under the Land Act, 1933-1967, for the reasons stated.

Dated this 16th day of February, 1968.

C. R. GIBSON,
 Under Secretary for Lands.

Name; Lease; District; Reason; Corres.; Plan.
 Casas, K. D.; 347/16005; Roe Locations 553 and 557; Non-compliance with conditions; 1147/60; 387/80.
 Chisholm, V. V.; 3117/3742; Marvel Loch Lot 96; Non-compliance with conditions; 6176/12; Townsite.

RESERVES.

Department of Lands and Surveys,
Perth, 16th February, 1968.

HIS Excellency the Governor in Executive Council has been pleased to set apart as Reserves the land described in the Schedule below for the purpose therein set forth.

Corres. 1917/66.

CANNING.—No. 28908 (Public Recreation), Location No. 2120, formerly portion of Canning location 21 and being lot 433 and portion of lot 212 on Diagram 33863 (about 5 acres 1 rood 18 perches). (Plan 1D/20 S.E.)

Corres. 1917/66.

CANNING.—No. 28950 (Community Centre), Location No. 2131, formerly portion of Canning Location 21 and being portion of lot 212 on Diagram 33863 (about 1 acre). (Plan 1D/20 S.E.)

Corres. 1113/66.

CANNING.—No. 28956 (Drainage Sump), Location No. 2051 (32 perches). (Diagram 71947, Plan F 13-4.)

Corres. 1114/66.

CANNING.—No. 28957 (Drainage Sump), Location No. 2050 (32 perches). (Diagram 72008, Plan 1 D20 S.E.)

Corres. 2730/64.

CANNING.—No. 28964 (Public Recreation), Location No. 2134 (1 acre 1 rood). (Original Plan 10418, Plan 1 D/20 S.E.)

Corres. 3908/56.

CANNING.—No. 28966 (Home for Chronic Sick (Homes of Peace (Inc.))). Location No. 2062 (7 acres 2 roods 24 perches). (Diagram 71947, Plan F13-4.)

Corres. 679/56.

CANNING.—No. 28967 (Education Department (Slow Learning Childrens' Schoolsite)), Location No. 2063 (4 acres 2 roods 21 perches). (Diagram 71947, Plan F13-4.)

Corres. 1776/67.

COCKBURN SOUND.—No. 28910 (High School Site), Location No. 2107, formerly portion of Cockburn Sound Location 356 and being lot 1 on Diagram 22865 and closed road abutting the eastern boundary of lot 1 (19 acres 0 roods 5 perches). (Plan F27-4.)

Corres. 3898/66.

EXMOUTH.—No. 28970 (Public Recreation and Drainage), Lots Nos. 32 and 714 (1 rood 21.3 perches). (Diagram 72542, Plan Exmouth Townsite.)

Corres. 2801/67.

KALGOORLIE.—No. 28972 (Housing (Main Roads Department)), Lots Nos. 2342, 2344, 2345 and 2346 (1 acre). (Plan Kalgoorlie, Sheet 2.)

Corres. 3304/67.

KOJONUP.—No. 28961 (Gravel), Location No. 7902 (160 acres 0 roods 9 perches). Plan 437 D/40 A3, 438 C/40 F3.)

Corres. 3538/63.

MEDA.—No. 28968 (Lighthouse (Commonwealth)), Location No. 14 (about 16 perches). (Plan Yampi, 4 mile.)

Corres. 1505/61.

NARRA TARRA ESTATE.—No. 28914 (Picnic Ground and Stopping Place), Lot No. 39, portion formerly portion of Narra Tarra Estate Lot 33 (1 acre 3 roods 26.2 perches). (Diagram 71404, Plan 157D/40.)

Corres. No. 83/63.

NELSON.—No. 28912 (Gravel), Location No. 12972, formerly portion of Nelson 6691 and being lot 1, the subject of Diagram 34052 (9 acres 2 roods 28 perches). (Plan 451D/40.)

Corres. 3844/67.

NORSEMAN.—No. 28975 (Native Housing), Lot No. 147 (1 rood). (Plan Norseman Townsite.)

Corres, 263/63.

NORTH FREMANTLE.—No. 28948 (Harbour Works), Lots Nos. P16, 360, 361, 362, 363 and 365 (5 acres 1 rood 16 perches). (Diagram 71650, Plan F41-4.)

Corres. 1747/64.

PEEL ESTATE.—No. 28942 (Reservoir and Access), Lot No. 1310 (52 acres 2 roods 29 perches). (Original Plan 10028, Plan 341 D/40 B3.)

Corres. 17822/10.

PERTH.—No. 22352 (Water Supply (Mt. Eliza Reservoir)), Lot No. 746 (11 acres 0 roods 1 perch). (Plan Perth 115, Subiaco 114.)

Corres. 115/68.

SWAN.—No. 28971 (Sewerage Treatment Works), Location No. 3278 (about 200 acres). (Plan Perth 40, Sheets 1 and 2.)

Corres. 2559/60.

TAMBELLUP.—No. 28893 (Police Purposes), Lot No. 345 (2 roods 35 perches). (Diagram 72391.)

Corres. 2838/67.

WESTONIA.—No. 28973 (Church Site (Roman Catholic)), Lots Nos. 132 and 133 (1 rood 39.9 perches). (Plan Westonia Townsite.)

Corres. 2838/67.

WESTONIA.—No. 28974 (Government Requirements), Lots Nos. 134 and 135 (1 rood 39.9 perches). (Plan Westonia Townsite.)

Corres. 71/68.

WYNDHAM.—No. 28976 (Kindergarten Site), Lot No. 327 (36 perches). (Plan Wyndham, Sheet 2.)

Corres. 6772/01, V. 2.

YORK.—No. 28980 (Use and Requirements of the Shire of York), Lot No. 573 (10 acres 0 roods 37 perches). (Plan York Townsite.)

Corres. 6772/01, V. 2.

YORK.—No. 28981 (Use and Requirements of the Shire of York), Lot No. 574 (52 acres 0 roods 19 perches). (Plan York Townsite.)

Corres. 6772/01, V. 2.

YORK.—No. 28982 (Use and Requirements of the Shire of York), Lot No. 575 (11 acres 3 roods 2 perches). (Plan York Townsite.)

C. R. GIBSON,

Under Secretary for Lands.

AMENDMENT OF RESERVES.

Department of Lands and Surveys,
Perth, 16th February, 1968.

HIS Excellency the Governor in Executive Council has been pleased to approve, under section 37 of the Land Act, 1933-1967, as follows:—

Corres. 6772/01, V.2.—Of the amendment of the boundaries of Reserve No. 121 (Avon District) "Municipal Endowment" to exclude the area now designated as York Lots 573 and 574 and being the two portions of the Reserve situate north-westward and northeastward of the intersecting railway reserve and of its area being reduced to about 141 acres 2 roods 9 perches, accordingly (Plan York Townsite.)

Corres. 11262/07.—Of the amendment of the boundaries of Reserve No. 248 (Melbourne District) "Water and Camping Place" to exclude Melbourne Location 3700 as surveyed and shown on Lands and Surveys Diagram 72226 and of its area being reduced by 24 perches, accordingly. (Plan 58/80 E.1.)

Corres. 8795/04.—Of the amendment of the boundaries of Reserve No. 9612 (Somerville Suburban Area Lot 159) "Quarry" to exclude that portion now included in Kalgoorlie Lot 3435 as surveyed and shown on Lands and Surveys Diagram 72234 and of its area being reduced to 4 acres 3 roods 27 perches, accordingly. (Plan Kalgoorlie-Boulder, Sheet 2.)

Corres. 6772/01, V.2.—Of the amendment of the boundaries of Reserve No. 13323 (Avon Location 497) "Municipal Endowment" to exclude the area now designated as York Lot 575 and being that portion of the reserve situate north westward of the intersection railway reserve and of its area being reduced to about 135 acres 2 roods 6 perches, accordingly. (Plan York Townsite.)

Corres. 1206/29.—Of the amendment of the boundaries of Reserve No. 20110 (Roe District) "Water" to comprise Roe Location 2740 as surveyed and shown on Lands and Surveys Original Plan 10526 and of its area being reduced to 2424 acres 3 roods 16 perches, accordingly. (Plan 389/80, CD4.)

Corres. 215/44.—Of the amendment of the boundaries of Reserve No. 22420 (Avon Location 27062) "Hospital Site" to include Avon Location 28322 and of its area being increased to 3 acres 1 rood 5 perches, accordingly. (Plan Narembeen Locality.)

Corres. 756/52.—Of the amendment of the boundaries of Reserve No. 23504 to exclude that area now comprised in Tambellup Lot 345 as surveyed and shown on Lands and Surveys Diagram 72391 and of its area being reduced to 1 acre 0 roods 36.7 perches, accordingly. (Plan Tambellup Townsite.)

Corres. 4350/52.—Of the amendment of the boundaries of Reserve No. 25746 (Swan Locations 7007, 7550 and 8001) "Cemetery" to exclude the area now designated as Swan Location 8278 and its area being reduced to about 550 acres 1 rood 17 perches, accordingly. (Plan Perth 40 Sheets 1 and 2.)

Corres. 1774/60.—Of the amendment of the boundaries of Reserve No. 26241 (Roe Location 2376) "Bulk Grain Terminal" to comprise Roe Location 2875 as surveyed and shown on Lands and Surveys Diagram 72001 and of its area being increased to 20 acres, accordingly. (Plan 5/80 F.4.)

Corres. 4337/57.—Of the amendment of the boundaries of Reserve No. 26433 (Kalbarri Lot 167) "Church Purposes (Church of England)" to include Kalbarri Lot 166 and of its area being increased to 0 acres 1 rood 39.4 perches, accordingly. (Plan Kalbarri Townsite.)

Corres. 3218/62.—Of the amendment of the boundaries of Reserve No. 26858 (Wellington Locations 4937 and 4952) "Recreation" to include Wellington Location 5031 and of its area being increased to about 19 acres 0 roods 34 perches, accordingly. (Plan Bunbury 4, Sheet 55.)

Corres. 5613/52.—Of the amendment of the boundaries of Reserve No. 26877 (Swan Locations 7112 and 7113) "Schoolsite" to include Swan Location 8257 and of its area being increased to 4 acres 2 roods 4 perches, accordingly. (Plan 1A/40.)

Corres. 2814/63.—Of the amendment of the boundaries of Reserve No. 27409 (Exmouth Lot 1) "Depot Site (Main Roads Department)" to exclude Exmouth Lots 617 and 618 as surveyed and shown on Lands and Surveys Diagram 72623 and of its area being reduced to 1 acre 0 roods 24.5 perches, accordingly. (Plan Exmouth Townsite.)

C. R. GIBSON,
Under Secretary for Lands.

REVOCATION OF RESERVE No. 13324.

Department of Lands and Surveys,
Perth, 16th February, 1968.

Corres. 6772/01, V. 2.

IT is hereby notified for general information that His Excellency the Governor in Executive Council has been pleased to revoke the Order in Council issued under Executive Council Minute No. 1194 dated 14th March, 1911 whereby Reserve No. 13324 (Avon District) was vested in the Municipality of York in trust for the purpose of "Municipal Endowment" and to approve of the cancellation of the relevant vesting order, accordingly.

C. R. GIBSON,
Under Secretary for Lands.

CHANGE OF PURPOSE OF RESERVES.

Department of Lands and Surveys,
Perth, 16th February, 1968.

HIS Excellency the Governor in Executive Council has been pleased to approve, under section 37 of the Land Act, 1933-1967, as follows:—

Corres. 6772/01, V. 2.—Of the purpose of Reserve No. 13324 (Avon District) being changed from "Municipal Endowment" to "Use and Requirements of the Shire of York." (Plan 2B/40.)

Corres. 662/64.—Of the purpose of Reserve No. 28019 (Roe Locations 2661 and 2662) being changed from "Government Requirements" to "Native Farming Centre." (Plan 388/80 C.D. 2.3.)

C. R. GIBSON,
Under Secretary for Lands.

CANCELLATION OF RESERVES.

Department of Lands and Surveys,
Perth, 16th February, 1968.

HIS Excellency the Governor in Executive Council has been pleased to approve, under section 37 of the Land Act, 1933-1967, as follows:—

Corres. 511/15.—Of the cancellation of Reserve No. 15993 (Westonia Lot 166) "Church Site (Roman Catholic)." (Plan Westonia Townsite.)

Corres. 2559/60.—Of the cancellation of Reserve No. 25756 (Tambellup Lot 308) "School Quarters Site." (Plan Tambellup Townsite.)

C. R. GIBSON,
Under Secretary for Lands.

STATE HOUSING ACT, 1946-1964.

Cancellation of Dedication.

Department of Lands and Surveys,
Perth, 16th February, 1968.

Corres. 4185/67.

HIS Excellency the Governor in Executive Council has been pleased to cancel, under the provisions of the State Housing Act, 1946-1964, the dedication of Perenjori Lots 105 and 106 to the purposes of the said Act. (Plan Perenjori Townsite.)

C. R. GIBSON,
Under Secretary for Lands.

LOTS OPEN FOR SALE.

Department of Lands and Surveys,
Perth, 16th February, 1968.

IT is hereby notified, for general information, that the undermentioned lots are now open for sale or leasing under the conditions specified, by public auction, as provided by the Land Act, 1933-1967, at the following upset prices:—

Applications to be lodged at Perth.

Corres. 3352/67.

BADGINGARRA.—Town Lot 19; \$70; residential purposes only.

Subject to the following conditions:—

The purchaser of the lot shall erect thereon a residence to comply with local authority by-laws within two years from the date of sale. Failure to comply with this condition will render the license forfeitable. A transfer of the license will not be approved and a Crown Grant of the lot will not be issued until the purchaser has complied with the building condition, or has produced evidence that foundations for a building approved by the local authority have been erected and, also, that evidence has been produced to the local authority that it is intended to complete the building without delay.

Plans showing the arrangement of the lots referred to are now obtainable at this office.

C. R. GIBSON,
Under Secretary for Lands.

WITHDRAWN FROM SALE.

Department of Lands and Surveys,
Perth, 16th February, 1968.

Corres. 1475/59.

IT is hereby notified, for general information, that Guilderton Lot 205 has been withdrawn from sale.

C. R. GIBSON,
Under Secretary for Lands.

WITHDRAWN FROM LEASING.

Department of Lands and Surveys,
Perth, 16th February, 1968.

Corres. 1720/64, V.2.

IT is hereby notified for general information that Exmouth Lots 381 and 382 are withdrawn from leasing. (Plan Exmouth Townsite.)

C. R. GIBSON,
Under Secretary for Lands.

LAND OPEN FOR SELECTION

Perth Land Agency

Department of Lands and Surveys,
Perth, 16th February, 1968.

IT is hereby notified, for general information, that the areas scheduled hereunder are available for selection under Part V of the Land Act, 1933-1967, and the regulations appertaining thereto, subject to the provisions of the said Act.

Applications must be lodged at the Department of Lands and Surveys, Perth, not later than the date specified but may be lodged before such date if so desired.

All applications lodged on or before such date will be treated as having been received on the closing day, and if there are more applicants than one for any block, the application to be granted will be determined by the Land Board. Any lands remaining unselected will continue available until applied for or otherwise dealt with.

If a Land Board sitting becomes necessary, the applicants for the blocks will be duly notified of the date, time, and place of the meeting of the Board, and there shall be an interval of at least seven days between the closing date and the sitting of the Board.

All indigenous marketable timber, including sandalwood and mallet, is reserved to the Crown, subject to the provisions of Clause 14 of the Regulations.

OPEN ON WEDNESDAY, 13th MARCH, 1968

District and Location No.	Area	Price per Acre	Plan	Corres. No.	Locality and Classification
Jilbadji 870 (j) (m)	a. r. p. abt. 1,040 0 0	\$ 1.10 (incl. Survey fee)	23/80 D. 4	2590/63	About 21 miles southwest of Marvel Loch
Swan 8247 (i) (j)	10 0 0	500.00 (Purchase price)	Yanchep 40, Sheet 4	1808/96	About 1½ miles southwest of Warbrook

(i) Available under section 53 of the Land Act, 1933.

(j) Subject to mining conditions.

(m) Not available for selection under the provisions of section 53 of the Land Act, 1933.

C. R. GIBSON,
Under Secretary for Lands.

LOCAL GOVERNMENT ACT, 1960.

Closure of Road.

Department of Lands and Surveys,
Perth, 16th February, 1968.

WHEREAS Salvatore Russo, Anna Russo and Francesco Germana being the owners of the land over or along which the undermentioned road extends have applied to the Shire of Perth to close the said road which is more particularly described hereunder, that is to say:—

Perth.

Corres. 1129/65.

P. 548. That portion of Road No. 5926 (Haddon Street), Balcatta, along the northern boundary of Lot 19 of Perthshire Location Au (L.T.O. Plan 3038); from the north west corner of the lot to Main Street at its north east corner. (Plan P139-4.)

And whereas the Council has assented to the said application; and whereas the Governor in Executive Council has approved this request; it is hereby notified that the said road is hereby closed.

C. R. GIBSON,
Under Secretary for Lands.

LOCAL GOVERNMENT ACT, 1960.

Department of Lands and Surveys,
Perth, 16th January, 1968.

IT is hereby declared that, pursuant to the resolution of the Shire of Albany, passed at a meeting of the Council held on or about 15th December, 1966, the undermentioned lands have been set apart, taken, or resumed under section 17 of the Public Works Act, 1902, for the purpose of a new road, that is to say:—

Albany.

2237/66 (R.2112).

Road No. 13567. A strip of land one chain wide, leaving a surveyed road at the northeastern corner of Plantagenet Location 5961 (Reserve No. 27139) and extending, as delineated and coloured dark brown on Original Plan 10576, southward inside and along the eastern boundary of the said location to its south eastern boundary at the northern corner of Location 7058.

The area of Reserve No. 27139 is hereby reduced by 2 acres and 34 perches.

(Public Plan 451B/40 F.2.)

IT is hereby declared that, pursuant to the resolution of the Shire of Augusta—Margaret River, passed at a meeting of the Council held on or about 13th September, 1966, the undermentioned lands have been set apart, taken, or resumed under section 17 of the Public Works Act, 1902, for the purpose of a new road, that is to say:—Augusta—Margaret River.

3113/66 (R.2028).

Road No. 343 (widening of part). That portion of Sussex Location 3878 as delineated and coloured dark brown on Lands and Surveys Diagram 72010.

2 acres 3 roods 16 perches being resumed from Sussex Location 3878.

(Notice of intention to resume gazetted 27th October, 1967.) (Public Plan 441A/40 C1.)

IT is hereby declared that, pursuant to the resolution of the Town of Bunbury, passed at a meeting of the Council held on or about 14th June, 1967, the undermentioned lands have been set apart, taken, or resumed under section 17 of the Public Works Act, 1902, for the purpose of a new road, that is to say:—

Town of Bunbury.

1906/67 (R.2004).

Road No. 13576 (Inkpen Road). A strip of land irregular in width, leaving the northern alignment of Picton Road within Leschenault Location 29 and extending, as surveyed and as delineated and coloured brown and Land Titles Office Diagram 30817, northwesterly through the said Location and Location 26 to the eastern alignment of Rodstead Street; recommencing on the western alignment of that street and extending onward, through said Location 26 to the south eastern alignment of Stevens Street. About 1 acres 3 roods 14 perches and about 3 roods 3.6 perches being resumed from Leschenault Locations 26 and 29 respectively.

(Notice of intention to resume gazetted 13th October, 1967.)

(Public Plan Bunbury Townsite, Sheet 2.)

IT is hereby declared that, pursuant to the resolution of the Shire of Busselton, passed at a meeting of the Council held on or about 9th September, 1964, the undermentioned lands have been set apart, taken, or resumed under section 17 of the Public Works Act, 1902, for the purpose of a new road, that is to say:—

Busselton.

Lands and Surveys 2988/64 (MR. 528), M.R.D. 620/64.

Road No. 330 (Bussell Highway), widening of part. That portion of Lot 159 at Sussex Location 5 (Land Titles Office Plan 5404) containing 9.3 perches as delineated and coloured dark brown on Original Plan 10582.

9.3 perches being resumed from Sussex Location 5.

(Notice of intention to resume gazetted 12th December, 1967.)

(Public Plan 413A/40 C.2.)

IT is hereby declared that, pursuant to the resolution of the Shire of Carnamah, passed at a meeting of the Council held on or about 22nd February, 1966, the undermentioned lands have been set apart, taken, or resumed under section 17 of the Public Works Act, 1902, for the purpose of a new road, that is to say:—

Carnamah.

2813/67 (R. 2079).

Road No. 8296 (Bowman Road—widening of part.) That portion of Lot M1073 of Victoria Location 1936 (Land Titles Office Plan 4114) as delineated and coloured dark brown on Lands and Surveys Diagram 72061. 2 perches being resumed from Victoria Location 1936. (Notice of intention to resume gazetted 8th December, 1967.)

(Public Plan Carnamah Townsite.)

IT is hereby declared that, pursuant to the resolution of the Shire of Cockburn, passed at a meeting of the Council held on or about 28th April, 1966 the undermentioned lands have been set apart,

taken or resumed under section 17 of the Public Works Act, 1902, for the purpose of a new road, that is to say:—

Cockburn.

Lands and Surveys 1998/66 (MR. 524), M.R.D. 428/66.

Road No. 737 (widening of parts). Those portions of Cockburn Sound Locations 21, 179 and 2016 (Reserve No. 26954) as delineated and coloured dark brown on Original Plan 10597.

1 rood 25.5 perches and 30.6 perches being resumed from Cockburn Sound Location 21 and 179, respectively.

The area of Reserve No. 26954 is hereby reduced by 19.8 perches.

(Notice of intention to resume gazetted 5th May, 1967.)

(Public Plans 341A/40 Bl., F. 107/4.)

IT is hereby declared that, pursuant to the resolution of the Shire of Coorow, passed at a meeting of the Council held on or about 4th June, 1965, the undermentioned lands have been set apart, taken, or resumed under section 17 of the Public Works Act, 1902, for the purpose of a new road, that is to say:—

Coorow.

1416/65 (R.1922).

Road No. 13557. A strip of land one chain wide, widening at its commencement, leaving Road No. 3605 on the northern boundary of Victoria Location 3341 and extending, as delineated and coloured dark brown on Original Plan 10248, generally southwards through the said location and Locations 3438 and 3437, to terminate within the lastmentioned location on the southernmost boundary of Lot 1, the subject of Land Titles Office Diagram 25044. 3 acres 2 roods, 1 rood 1.2 perches and 3 roods 6 perches being resumed from Victoria Locations 3341, 3437 and 3438, respectively.

(Notice of intention to resume gazetted 8th December, 1967.)

(Public Plan 90/80 D.1.)

IT is hereby declared that, pursuant to the resolution of the Shire of Dardanup, passed at a meeting of the Council held on or about 14th June, 1966, the undermentioned lands have been set apart, taken, or resumed under section 17 of the Public Works Act, 1902, for the purpose of a new road, that is to say:—

Dardanup.

4139/96, V.3 (R.2072).

Road No. 12045 (Deviation of part). Those portions of Crown land and Wellington Location 27 as delineated and coloured mid brown and dark brown respectively on Lands and Surveys Diagram 71975. (Portion of Road No. 1169 is hereby superseded). 24.3 perches being resumed from Wellington Location 27.

(Notice of intention to resume gazetted 8th December, 1967.)

(Public Plan 411D/40 B.3.)

IT is hereby declared that, pursuant to the resolution of the Shire of Dowerin, passed at a meeting of the Council held on or about 25th October, 1966, the undermentioned lands have been set apart, taken, or resumed under section 17 of the Public Works Act, 1902, for the purpose of a new road, that is to say:—

Dowerin.

11897/05, V.3 (R. 1995).

Road No. 11405 (extension). A strip of land one chain wide, widening at its terminus as delineated and coloured dark brown on Lands and Surveys Diagram 71957, leaving the present road at the south eastern corner of Avon Location 2651 and

extending, as surveyed, northwards along the eastern boundaries of the said location and Location 2642 to a surveyed road at the north eastern corner of the latter location.

2 roods 11 perches being resumed from Avon Location 2642.

(Notice of intention to resume gazetted 22nd September, 1967.)

(Public Plan 33D/40 A.4.)

IT is hereby declared that, pursuant to the resolution of the Town of Geraldton, passed at a meeting of the Council held on or about 27th August, 1962, the undermentioned lands have been set apart, taken, or resumed under section 17 of the Public Works Act, 1902, for the purpose of a new road, that is to say:—

Town of Geraldton.

1043/61 (R.2125).

Road No. 13577 (Durlacher Street). A strip of land 75 links wide, widening as delineated and coloured dark brown on Lands and Surveys Diagram 71882, leaving Marine Terrace at the eastern corner of Geraldton Lot 223 and extending, as surveyed, north westward along the northeastern boundary of the said lot to its northern corner.

(Public Plan Geraldton Townsite, Sheet 1.)

IT is hereby declared that, pursuant to the resolution of the Shire of Goomalling, passed at a meeting of the Council held on or about 19th September, 1966, the undermentioned lands have been set apart, taken, or resumed under section 17 of the Public Works Act, 1902 for the purpose of a new road, that is to say:—

Goomalling.

1031/00 (R.2006).

Road No. 1142 (widening of part). Those portions of Avon Locations 1081 and 3922 as delineated and coloured dark brown on Lands and Surveys Diagram 71949.

8.9 perches being resumed from Avon Location 1081.

8.9 perches being resumed from Avon Location 3922.

(Notice of intention to resume gazetted 10th November, 1967.)

(Public Plan 27A/40 C.2.)

IT is hereby declared that, pursuant to the resolution of the Shire of Goomalling, passed at a meeting of the Council held on or about 19th September, 1966, the undermentioned lands have been set apart, taken, or resumed under section 17 of the Public Works Act, 1902, for the purpose of a new road, that is to say:—

Goomalling.

5897/05 (R. 2080).

Road No. 5839 (widening of part). That portion of Avon Location 2797 as delineated and coloured dark brown on Lands and Surveys Diagram 72266.

3 roods 4.9 perches being resumed from Avon Location 2797.

(Notice of intention to resume gazetted 8th December, 1967.)

(Public Plan 27B/40E1.)

IT is hereby declared that, pursuant to the resolution of the Shire of Kalgoorlie, passed at a meeting of the Council held on or about 20th October, 1967, the undermentioned lands have been set apart, taken, or resumed under section 17 of the Public Works Act, 1902, for the purpose of a new road, that is to say:—

Kalgoorlie.

589/02 (R.2123).

Road No. 13574. A strip of land 25 links wide, leaving President Street at the southern corner of Kalgoorlie Lot 1045 and extending, as surveyed, northeastward along the southeastern boundary of the said lot to its eastern corner.

(Public Plan Kalgoorlie-Boulder, Sheet 2.)

IT is hereby declared that, pursuant to the resolution of the Shire of Katanning, passed at a meeting of the Council held on or about 17th March, 1965, the undermentioned lands have been set apart, taken, or resumed under section 17 of the Public Works Act, 1902, for the purpose of a new road, that is to say:—

Katanning.

1875/65 (R.2116).

Road No. 13571 (Taylor Street). A strip of land 29.6 links wide, widening as delineated and coloured dark brown on Original Plan 10657, leaving Clive Street East at the southern corner of Katanning Lot C64 and extending, as surveyed, northwestward along the southwestern boundaries of the said lot and lots C65 and C66, lots 207 and 208, lots C69 to C78, inclusive, to the western corner of lot C78; thence onward to and along the southwestern boundaries of lots C79 to C82, inclusive, lots 209 to 211, inclusive and lots C86 to C92A inclusive, to the southwestern alignment of Avon Street.

Road No. 13572 (Hassell Street). A strip of land varying in width, widening as delineated and coloured dark brown on Original Plan 10657, leaving Amabel Street at the eastern corner of Katanning Lot A57 and extending, as surveyed, northwestward along the northeastern boundaries of the said lot and lots 58 to A62 inclusive and Katanning Lot 16 to the northern corner of the lastmentioned lot; thence onward to and along the northwestern boundaries of lots 14, 13, 12, 11, 10 and 9 to the northern corner of said lot 9; thence onward to and along the northwestern boundary of lot 561 and onward to the southeastern boundary of lot E21 of Kojonup Location 256.

Road No. 13572 (extension). A strip of land 31 links wide, leaving the northwestern terminus of the present road at the eastern corner of lot E21 of Kojonup Location 256 and extending, as delineated and coloured dark brown on Original Plan 10657, northwestward along the northeastern boundaries of the said lot and Kojonup Location 2801, to a point on the northeastern boundary of the said location situate 437.8 links from its eastern corner.

The area of Reserve No. 10422 is hereby reduced by 2 acres 1 rood 35.4 perches.

(Public Plan Katanning Townsite, North Sheet.)

IT is hereby declared that, pursuant to the resolution of the Shire of Kulin, passed at a meeting of the Council held on or about 6th April, 1965, the undermentioned lands have been set apart, taken, or resumed under section 17 of the Public Works Act, 1902, for the purpose of a new road, that is to say:—

Kulin.

348/57 (R.1952).

Road No. 13573. A strip of land one chain wide, leaving a surveyed road on the western boundary of Avon Location 23421 and extending, as delineated and coloured dark brown on Lands and Surveys Diagram 71379, eastward inside and along the northern boundary of the said location to a surveyed road at its northeastern corner.

9 acres 2 roods being resumed from Avon Location 23421.

(Notice of intention to resume gazetted 8th December, 1967.)

(Public Plan 376/80 A.2.)

IT is hereby declared that, pursuant to the resolution of the Shire of Manjimup, passed at a meeting of the Council held on or about 20th November, 1967, the undermentioned lands have been set apart, taken, or resumed under section 17 of the Public Works Act, 1902, for the purpose of a new road, that is to say:—

Manjimup.

501/37 (R.2107).

Road No. 13566. A strip of land 150 links wide, commencing at the southernmost southwestern corner of Nelson Location 12944 and extending, as surveyed and as delineated and coloured dark brown and light brown on Lands and Surveys Diagram

70973, northeasterly, along a western boundary of the said location to a southern boundary of that location.

(Public Plan 439C/40 F.3.)

IT is hereby declared that, pursuant to the resolution of the Shire of Manjimup, passed at a meeting of the Council held on or about 18th August, 1967, the undermentioned lands have been set apart, taken, or resumed under section 17 of the Public Works Act, 1902, for the purpose of a new road, that is to say:—

Manjimup.

4005/66 (R.2113).

Road No. 13568. A strip of land one chain wide, leaving the southern alignment of Road No. 7299 and extending, as delineated and coloured mid brown on Lands and Surveys Diagram 72530, southwards to the northern boundaries of Nelson Locations 2027 and 5837.

(Public Plan 439C/40 E.4.)

IT is hereby declared that, pursuant to the resolution of the Shire of Mingenew, passed at a meeting of the Council held on or about 18th July, 1967, the undermentioned lands have been set apart, taken, or resumed under section 17 of the Public Works Act, 1902, for the purpose of a new road, that is to say:—

Mingenew.

6097/27 (R.1706).

Road No. 8159 (widening and deviation of parts). Those portions of Reserve No. 900 and Victoria Location 1908 as delineated and coloured dark brown on Original Plan 10074.

6 acres 3 roods 17 perches and 1 rood 24.3 perches being resumed from Special Lease 332/833 and Victoria Location 1908, respectively.

The area of Reserve No. 900 is hereby reduced by 6 acres 3 roods 17 perches.

(Notices of intention to resume gazetted 25th August and 10th November, 1967.)

(Public Plan 127/80 D.2.)

IT is hereby declared that, pursuant to the resolution of the Shire of Nyabing-Pingrup, passed at a meeting of the Council held on or about 24th June, 1966, the undermentioned lands have been set apart, taken, or resumed under section 17 of the Public Works Act, 1902, for the purpose of a new road, that is to say:—

Nyabing-Pingrup.

405/16 (R.2049).

Road No. 5456 (widening of part). That portion of Kojonup Location 5365 as delineated and coloured dark brown on Lands and Surveys Diagram 72017.

2 acres 1 rood 16 perches being resumed from Kojonup Location 5365.

(Notice of intention to resume gazetted 10th November, 1967.)

(Public Plan 417/80 F1.)

IT is hereby declared that, pursuant to the resolution of the Shire of Plantagenet, passed at a meeting of the Council held on or about 16th July, 1965, the undermentioned lands have been set apart, taken, or resumed under section 17 of the Public Works Act, 1902, for the purpose of a new road, that is to say:—

Plantagenet.

L. & S. 3425/65 (MR525), M.R.D. 632/65.

Road No. 326 (widening of part). That portion of Plantagenet Location 14 as delineated and coloured dark brown on Lands and Surveys Diagram 72411.

3 roods 3.5 perches being resumed from Plantagenet Location 14.

(Notice of intention to resume gazetted 20th October, 1967.)

(Public Plan 451A/40 A.1.)

IT is hereby declared that, pursuant to the resolution of the Shire of Plantagenet, passed at a meeting of the Council held on or about 7th April, 1965, the undermentioned lands have been set apart, taken, or resumed under section 17 of the Public Works Act, 1902, for the purpose of a new road, that is to say:—

Plantagenet.

2129/65 (R.2075).

Road No. 2143 (widening of part). Those portions of Plantagenet Locations 3816 and 3819 as delineated and coloured dark brown on Lands and Surveys Diagram 72279. 1 rood 28.3 perches and 32 perches being resumed from Plantagenet Location 3816 and 3819 respectively.

(Notice of intention to resume gazetted 8th December, 1967.)

(Public Plan 445/80D.3.)

IT is hereby declared that, pursuant to the resolution of the Shire of Ravensthorpe, passed at a meeting of the Council held on or about 26th November, 1965, the undermentioned lands have been set apart, taken, or resumed under section 17 of the Public Works Act, 1902, for the purpose of a new road, that is to say:—

Ravensthorpe.

3096/29 (R.1262).

Road No. 8432 (Regazettal of part to agree with survey). A strip of land two chains wide, commencing on the southernmost boundary of Oldfield Location 56, and extending as shown on Lands and Surveys Diagram 70530, northeasterly through the said location to its eastern boundary.

6 acres and 25 perches being resumed from Oldfield Location 56.

(Notice of intention to resume gazetted 10th November, 1967.)

(Public Plan 421/80 A.2.)

IT is hereby declared that, pursuant to the resolution of the Shire of Serpentine-Jarrahdale, passed at a meeting of the Council held on or about 30th October, 1964, the undermentioned lands have been set apart, taken, or resumed under section 17 of the Public Works Act, 1902, for the purpose of a new road, that is to say:—

Serpentine-Jarrahdale.

9322/12 (R.2050).

Road No. 13564 (Thomas Road). A strip of land one chain wide, commencing at the north-western corner of Serpentine Agricultural Area Lot 88 and extending, as surveyed southward, eastward and again southward along the westernmost, southern and western boundaries of the said lot to Road No. 584 (Lowlands Road) at its southernmost southwestern corner.

Road No. 13564 (Thomas Road—deviation of part). A strip of land one chain wide, widening at its terminus, leaving the present road at the northwestern corner of Cockburn Sound Location 398 and extending, as delineated and coloured dark brown on Lands and Surveys Diagram 72032, southwards along the western boundary of that location to Road No. 584 (Lowlands Road) at its southwestern corner.

4 acres and 37 perches being resumed from Cockburn Sound Location 398.

(Notice of intention to resume gazetted 10th November, 1967.)

(Public Plan 341D/40C.3.)

IT is hereby declared that, pursuant to the resolution of the City of Subiaco, passed at a meeting of the Council held on or about 22nd November, 1966, the undermentioned lands have been set

apart, taken, or resumed under section 17 of the Public Works Act, 1902, for the purpose of a new road, that is to say:—

City of Subiaco.

L. & S. 4000/66 (MR529), M.R.D. 1144/66.

Road No. 13575 (Onslow Road). A strip of land one chain wide, widening at its terminus as delineated and coloured dark brown on Original Plan 10647, leaving Derby Road at the north-western corner of Perth Suburban Lot S450 (Reserve No. 10182) and extending, as surveyed, eastward along the northern boundary of the said lot and the northern boundaries of lots S312 and S311 (Class A Reserve No. 7214) to Thomas Street at the easternmost corner of the lastmentioned lot. The area of Class A Reserve No. 7214 is hereby reduced by 2.7 perches.

(Public Plan Subiaco 114.)

IT is hereby declared that, pursuant to the resolution of the Shire of West Arthur, passed at a meeting of the Council held on or about 19th November, 1964, the undermentioned lands have been set apart, taken, or resumed under section 17 of the Public Works Act, 1902, for the purpose of a new road that is to say:—

West Arthur.

3579/10, V.2 (R.1835).

Road No. 3737 (widening of parts). Those portions of Wellington Location 2081 as delineated and coloured dark brown on Original Plan 10235.

1 rood 15.1 perches being resumed from Wellington Location 2081.)

(Notice of intention to resume gazetted 8th September, 1967.)

(Public Plan 410c/40 E.4.)

IT is hereby declared that, pursuant to the resolution of the Shire of York, passed at a meeting of the Council held on or about 15th September, 1965, the undermentioned lands have been set apart, taken, or resumed under section 17 of the Public Works Act, 1902, for the purpose of a new road, that is to say:—

York.

3810/65 (R.2070).

Road No. 236 (widening of parts). Those portions of Avon Locations 412, 643, 1717 and 16909 as delineated and coloured dark brown on Original Plan 10558.

1 rood, being resumed from Avon Location 412.

2 roods 25.7 perches, being resumed from Avon Location 643.

1 acre 3 roods 37.9 perches, being resumed from Avon Location 1717.

28 perches, being resumed from Avon Location 16909.

(Notice of intention to resume gazetted 8th December, 1967.)

(Public Plan 2C/40 D.E.3.)

And whereas His Excellency the Governor has declared that the said lands have been set apart, taken, or resumed for the purpose of the said roads, and that plans of the said lands might be inspected at the Department of Lands and Surveys, Perth, it is hereby notified that the lands described above are roads within the meaning of the Local Government Act, 1960, subject to the provisions of the said Act.

Dated this 7th day of February, 1968.

By Order of His Excellency,

STEWART BOVELL,
Minister for Lands.

STATE HOUSING ACT, 1946.

Forfeiture of Leases.

THE undermentioned Crown Leases under the provisions of Part V of the State Housing Act, 1946 and amendments, have been forfeited for breach of covenants contained in the said Leases.

Lease; Lessee; Land.

Crown Lease No. 801/1960; Alan Reginald Beavis, of Perina Way, Northam, shop assistant; Avon Location 27907.

Crown Lease No. 486/1965; William Harold Greaves, of 36 Stratton Street, Hamilton Hill, Bricklayers Labourer; Cockburn Location 1808.

Crown Lease No. 15/1961; John Oxenham, of Denham Street, Shark Bay, fisherman; Denham Lot 77.

Crown Lease No. 442/1960; William Bingham, of Board Avenue, Belmont, machinist; Swan Location 5858.

Crown Lease No. 284/1964; Cecil Ernest Standen, of 28 Parsons Way, North Innaloo, sergeant of police; Swan Location 5988.

Crown Lease No. 743/1964; Ronald George Jones, of Lever Street, Willagee, forklift driver; Swan Location 6060.

Crown Lease No. 584/1958; James Malcolm Davies, of Crocker Way, North Innaloo, motor mechanic; Swan Location 6072.

Crown Lease No. 91/1966; Brian Harold Neilson, slaughterman, and Lynnette Darleen Neilson, his wife, both of 126 Williamson Street, Cloverdale; Swan Location 7087.

R. B. MacKENZIE,
General Manager.

Forest Department,
Perth, 7th February, 1968.

HIS Excellency the Governor in Council has approved the following:—

1. Promotions—

R. A. Kitson, Forest Guard, F-IV, to be Forest Ranger, F-II-1, Forest Department, Pemberton as from 19th February, 1968.

N. Phelps, Forest Guard, F-IV to be Forest Ranger, F-II-1, Forest Department, Nannup as from 19th January, 1968.

2. Confirmation of Appointment—

L. A. Hargrave, Typist, F-V, Forest Department, Manjimup as from 27th September, 1966.

3. Resignation—

P. A. Edwards, Female Assistant, Forest Department, Dwellingup as from close of business 26th January, 1968.

H. C. HARRIS,
Conservator of Forests.

BUSH FIRES ACT, 1954.

(Section 17.)

Suspension of Prohibited Burning Times.

Bush Fires Board,
West Perth, 16th February, 1968.

Corres. 66.

IT is hereby notified that the Hon. Minister administering the Bush Fires Act has approved of the suspension of the prohibited burning times declared for the Shire of Augusta-Margaret River from the 12th February, 1968, to the 29th February, 1968, inclusive, so far as the declaration relates to land described in the schedule hereunder subject to the following conditions:—

- (1) The suspension is granted only for burning for the development of chained country, bulldozed windrows and bulldozed heaps. The burning of standing bush and of pasture country is to remain prohibited.

- (2) The Augusta-Margaret River Shire Council to advise the Forest Department district headquarters at Margaret River of all burning to be carried out at least four days prior to the date that any fire is lit.
- (3) One bush fire control officer to be nominated by the Augusta-Margaret River Shire Council to be responsible for issuing all permits during the period of the suspension.
- (4) The Augusta-Margaret River Shire Council to supply a plan of the suspension area to the fire control officer it nominates.
- (5) The Augusta-Margaret River Shire Council to publish in a newspaper circulating in the district the numbers of the locations on which burning is to be carried out and the names of the persons to whom permits are issued.
- (6) All provisions of section 18 must be complied with.

A. SUTHERLAND,
Secretary, Bush Fires Board.

Schedule.

That portion of the Shire of Augusta-Margaret River bounded on the east by the western boundary of the Shire of Nannup; on the south by a line commencing at the southeastern corner of Sussex Location 4273 and extending generally westerly along the southern boundaries of Sussex Locations 4273, 4262 and 4260, thence southerly along the western boundary of Reserve 12951 to its intersection with the right bank of the Scott River, thence generally westerly along the said right bank of the Scott River to its mouth; on the west by the left bank of the Blackwood River and on the north by a line commencing at a point on the left bank of the Blackwood River in prolongation westerly of the southern boundary of Sussex Location 2500, thence northeasterly and easterly to and along the southern boundaries of Sussex Locations 2500, 2739, 2740, 2741, 4074, 4252, 4151 and 4266 and onwards along the prolongation easterly of the said southern boundaries to a point on the western boundary of the Shire of Nannup.

BUSH FIRES ACT, 1954.
(Section 38.)

Appointment of Bush Fire Control Officers.

Bush Fires Board,
West Perth, 16th February, 1968.

IT is hereby notified that the following Shire Councils have appointed the following persons as bush fire control officers for their respective Shires:—

Kalamunda: W. de Bruyn.
Wickepin: M. Goldie.

The following appointments have been cancelled:—

Kalamunda: C. R. Philip.
Mundaring: J. Moore.

A. SUTHERLAND,
Secretary, Bush Fires Board.

BUSH FIRES ACT, 1954.
(Section 17.)

Suspension of Prohibited Burning Times.

Bush Fires Board,
West Perth, 16th February, 1968.

Corres. 66.

IT is hereby notified that the Hon. Minister administering the Bush Fires Act has approved of the suspension of the prohibited burning times declared for the Shire of Augusta-Margaret River, from the 12th to the 16th February, 1968, inclusive, and from the 19th to the 23rd February, 1968, inclusive, so far as the declaration relates to the area of land south of a line in prolongation

east and west of the southern boundary of Sussex Location 1152 together with the balance of the townsites of Augusta and Flinders Bay.

This suspension is for protective burning only approved by the Shire Council, and subject to the following condition:—

All burning carried out under the suspension to be under the control of the Augusta Bush Fire Brigade and the District Bush Fire Warden C. S. Gilmour.

(Plan 441, A/40.)

A. SUTHERLAND,
Secretary, Bush Fires Board.

BUSH FIRES ACT, 1954.
(Section 8.)

Appointment and Re-appointment of Board Members.

Bush Fires Board,
West Perth, 16th February, 1968.

Corres. 1/55.

IT is hereby notified that His Excellency the Governor acting with the advice and consent of the Executive Council and pursuant to the powers contained in section 8 of the Bush Fires Act, 1954, has appointed Alan John Antonio, a person nominated by the Country Shire Councils' Association of Western Australia as a member of the Bush Fires Board for a period of three years from the 28th April, 1968, to the 27th April, 1971, inclusive, vice Lesley Western Nenke retired and re-appointed William Ian McCullough, a person nominated by the Western Australian Government Railways Commission as a member of the Bush Fires Board for a period of three years from the 14th March, 1968, to the 13th March, 1971, inclusive.

A. SUTHERLAND,
Secretary, Bush Fires Board.

BUSH FIRES ACT, 1954.
(Section 17.)

Termination of Prohibited Burning Times.

Bush Fires Board,
West Perth, 16th February, 1968.

Corres. 261.

IT is hereby notified that the Hon. Minister administering the Bush Fires Act has approved of the termination from the 7th February, 1968, of the prohibited burning times declared for the Shire of Kojonup.

A. SUTHERLAND,
Secretary, Bush Fires Board.

BUSH FIRES ACT, 1954.
(Section 17.)

Termination of Prohibited Burning Times.

Bush Fires Board,
West Perth, 16th February, 1968.

Corres. 141.

IT is hereby notified that the Hon. Minister administering the Bush Fires Act has approved of the termination from the 7th February, 1968, of the prohibited burning times declared for the whole of the Shire of Cranbrook.

A. SUTHERLAND,
Secretary, Bush Fires Board.

BUSH FIRES ACT, 1954.
(Section 38.)

Appointment of Bush Fire Control Officers.

Bush Fires Board,
West Perth, 16th February, 1968.

IT is hereby notified that the Cockburn Shire Council has appointed Messrs. D. P. O'Brien and T. C. C. Wirth as bush fire control officers for its Shire.

A. SUTHERLAND,
Secretary, Bush Fires Board.

METROPOLITAN REGION TOWN PLANNING
SCHEME ACT, 1959.

Metropolitan Region Scheme.

Notice of Amendment.

IT is hereby notified for public information in accordance with section 33 of the Metropolitan Region Town Planning Scheme Act, 1959, that the Metropolitan Region Scheme will be amended pursuant to that section by substituting for land reserved for—

“Controlled Access Highways”
“Parks and Recreation”
and
“Public Purposes”
and for land zoned
“Deferred Urban”
and
“Rural”

on Map Number 10 of the Scheme Map, areas of land variously reserved for the same purposes and land zoned “Urban”, as shown on Map Number 10/1. Map Number 10/1 refers to land in the Balcatta and Hamersley localities in the Perth and Wanneroo Shires.

The Amendment will be available for inspection during office hours at the offices of the Town Planning Department, 22 St. George's Terrace and at the offices of the listed municipalities.

City of Perth.
Shire of Perth.
Shire of Wanneroo.
Town of Midland.
Shire of Canning.
City of Fremantle.

Any appeal against the Amendment may be lodged in the prescribed form with the Secretary of the Authority, 22 St. George's Terrace Perth, not later than sixty days from the date on which this notice is published in the *Government Gazette*.

K. G. HIDE,
Secretary,
Metropolitan Region Planning Authority.

TOWN PLANNING AND DEVELOPMENT ACT,
1928 (AS AMENDED).

Advertisement of Resolution Deciding to Prepare a Town Planning Scheme.

Shire of Kojonup Town Planning Scheme No. 1. NOTICE is hereby given that the Shire Council of Kojonup on 17th December, 1967, passed the following Resolution:—

Resolved that the Council, in pursuance of section 7 of the Town Planning and Development Act, 1928 (as amended), prepare the above Town Planning Scheme with reference to an area situate wholly within the Shire of Kojonup and enclosed within the inner edge of blue border on a plan now produced to the Council and marked and certified by Richard Leonard Leggo, Shire Clerk under his hand dated the 19th December, 1967 as “Scheme Area Map.”

Dated this 12th day of January, 1968.

R. L. LEGGO,
Shire Clerk.

TOWN PLANNING AND DEVELOPMENT ACT,
1928 (AS AMENDED).

Advertisement of Approved Town Planning Scheme Amendment.

Bunbury Town Planning Scheme No. 3, Amendment No. 47.

T.P.B. 853/6/2/7, Pt 21.

IT is hereby notified for public information, in accordance with section 7 of the Town Planning and Development Act, 1928 (as amended), that the Hon. Minister for Town Planning approved the Town of Bunbury Town Planning Scheme Amendment on the 12th February, 1968 for the purpose of rezoning Lot 1 Forrest Avenue, from “Business Development” to “Business”.

E. C. MANEA,
Mayor.
W. J. CARMODY,
Town Clerk.

PUBLIC WORKS DEPARTMENT

Acceptance of Tenders

Contract No.	Particulars	Contractor	Amount
16630	Pemberton Junior High School—Internal Repairs and Renovations	S. Parri	\$ 8,570
16631	Yerecoin Water Supply—20,000 gallon Tank on 40 ft Stand	Concrete Tank Co.	8,150
16621	Northam Regional Hospital—Erection	Watson Construction Pty Ltd	3,772,107
16658	Rottneet Island School—Additions	C. W. Whiteside	11,366
P.A.	Child Welfare Rehabilitation Centre, Bentley—Site Works	Houlahans Service	12,714

PUBLIC WORKS DEPARTMENT.

Tenders, closing at Perth at 2.30 p.m. on the dates mentioned hereunder, are invited for the following works.

Tenders are to be addressed to “The Hon. Minister for Works, c/o Contract Office, Public Works Department, corner King's Park Road and Have-lock Street, West Perth,” and are to be endorsed “Tender.”

The highest, lowest, or any tender will not necessarily be accepted.

Contract No.	Project	Closing Date	Conditions now Available at
16649	Ghooli Pumping Station—Supply and Installation of Pumping Plant	1968 Feb. 27	P.W.D., Perth

Contract No.	Project	Closing Date	Conditions now Available at
16675	Perth Medical Centre—Long Term Treatment Unit—Central Vacuum Cleaning Service	1968 Feb. 20	P.W.D., Perth
16676	Derby Leprosarium—Remodelling	Feb. 20	P.W.D., Perth P.W.D., Derby
16678	Perth Medical Centre—Long Term Treatment Unit—Mechanical Services	Feb. 22 (at Tender Board)	P.W.D., Perth
16679	Jurien Bay Water Supply—2/50,000 gallon R.C. Circular Roofed Tanks	Feb. 20	P.W.D., Perth
16680	Quinns Rocks Water Supply—2/50,000 gallon R.C. Circular Roofed Tanks	Feb. 20	P.W.D., Perth

Contract No.	Project	Closing Date	Conditions now Available at
16682	Collie Pumping Station—Erection, 1968	1968 Feb. 20	P.W.D., Perth P.W.D., Bunbury P.W.W.S., Collie
16683	Pardelup Prison Farm—New Kitchen and Dining Facilities	Feb. 20	P.W.D., Perth P.W.D., Albany Police Station, Mt Barker
16684	Wooroloo School—Repairs and Renovations	Feb. 20	P.W.D., Perth P.W.D., A.D., Northam
16685	Pardelup Prison Farm—New Kitchen and Dining Facilities—Electrical Installation	Feb. 20	P.W.D., Perth P.W.D., Albany
16686	Badgingarra Primary School—Erection	Feb. 20	P.W.D., Perth P.W.D., Geraldton Clerk of Courts, Moora
16687	Coolgardie Public Buildings—Repairs and Renovations	Feb. 20	P.W.D., Perth P.W.D., Kalgoorlie Police Station, Coolgardie
16688	Mount Henry Women's Home—New Swill Storage Room	Feb. 20	P.W.D., Perth
16689	Narrogin High School—Farm Wing—Repairs and Renovations to Quarters	Feb. 20	P.W.D., Perth P.W.D., Narrogin
16690	Bentley—W.A. Institute of Technology—High Tension Rectification Electrical	Feb. 27	P.W.D., Perth
16691	Perth—Treasury Building Sub-Station—New Main Switchboard	Feb. 27	P.W.D., Perth
16692	Bentley—W.A. Institute of Technology—Department of Architecture—One Passenger Lift	Feb. 27	P.W.D., Perth
16693	Meekatharra New School—Erection	Feb. 27	P.W.D., Perth P.W.D., Geraldton Police Station, Meekatharra
16694	Northam Regional Hospital—Lift Installation	Mar. 5	P.W.D., Perth P.W.D., Northam
16695	Beaconsfield School—New Toilet Block and Retaining Wall	Feb. 20	P.W.D., Perth
16696	Hollywood Medical Centre—Long Term Treatment Unit Oxygen Service	Feb. 27	P.W.D., Perth
16697	Hollywood Medical Centre—Long Term Treatment Unit Lift Installation	Mar. 5	P.W.D., Perth
16698	Southern Cross Hospital—Mechanical Services	Feb. 29 at Tender Board.	P.W.D., Perth P.W.D., A.D., Merredin P.W.D., A.D., Kalgoorlie
16703	Manjimup—Warren District Hospital Servery—New Hood	Mar. 5	P.W.D., Perth P.W.D., Bunbury Police Station, Manjimup
16704	Southern Cross New Hospital—Supply, Delivery and Installation of Aluminium Windows, Door Frames and Fascias	Mar. 5	P.W.D., Perth P.W.D., Merredin P.W.D., Kalgoorlie
16705	Kellerberrin Hospital—Repairs and Renovations and Renewal of Water Service	Mar. 5	P.W.D., Perth P.W.D., Merredin Police Station, Kellerberrin
16706	Rockingham Police Station and Court House—Additions—Aluminium Door and Windows	Mar. 5	P.W.D., Perth Police Station, Rockingham
16707	Rural & Industries Bank of W.A., Jerramungup Branch—Erection	Mar. 5	P.W.D., Perth P.W.D., Albany
16708	Manjimup Senior High School—Ground Rectification—Additions	Mar. 5	P.W.D., Perth P.W.D., Bunbury Police Station, Manjimup
16709	Brunswick Police Station and Quarters—Repairs and Renovations	Mar. 12	P.W.D., Perth P.W.D., Bunbury Police Station, Brunswick
16710	Northam Regional Hospital—Mechanical Services Sub-contract	Apr. 4 (10 a.m.)	P.W.D., Perth P.W.D., Northam

Contract No.	Project	Closing Date	Conditions now Available at
16711	Meekatharra Water Supply—2/50,000 gallon R.C. Circular Roofed Tanks	1968 Mar. 12	P.W.D., Perth P.W.W.S., Geraldton
16712	Meekatharra Hospital and Residences—Repairs and Renovations	Mar. 12	P.W.D., Perth P.W.D., Geraldton Police Station, Meekatharra
16713	South Bunbury Primary School—External Repairs and Renovations	Mar. 12	P.W.D., Perth P.W.D., A.D., Bunbury
16714	Dianella—15 Harold Street—Mines Department Geological Core Survey Store—Additions	Mar. 5	P.W.D., Perth
16715	Perth Medical Centre—Long Term Treatment Unit—Electrical Installation	Mar. 19	P.W.D., Perth

* Tenders close at W.A. Government Tender Board, 74 Murray Street, Perth.
† Deposit of \$20 is required on documents.

‡ At Tender Board; closing date will be adhered to. \$50 deposit on documents.

By order of the Hon. Minister for Works,

J. McCONNELL,
Under Secretary for Works.

PUBLIC WORKS ACT, 1902-1967.

Sale of Land.

L.R.O. 960/67; Ex. Co. 295.

NOTICE is hereby given that His Excellency the Governor has authorised under section 29 (7) of the Public Works Act, 1902-1967, the sale by the Shire of Dalwallinu by Public Auction or Private Contract of the land hereinafter described, such land being no longer required for the purpose for which it is held.

Land.

Portion of Melbourne Location 2139, being lot 1 the subject of Diagram 13373 and being the whole of the land contained in Certificate of Title Volume 1102, folio 987.

Dated this 8th day of February, 1968.

J. McCONNELL,
Under Secretary for Works.

PUBLIC WORKS ACT, 1902-1967.

Sale of Land.

L.R.O. 764/67; Ex. Co. 293.

NOTICE is hereby given that His Excellency the Governor has authorised under section 29 B (1) (a) (i) of the Public Works Act, 1902-1967, the sale by Public Auction or Private Contract of the land hereinafter described, such land being no longer required for the purpose for which it is held.

Land.

Portion of Swan Location Y as is coloured green on Diagram 5158 and being the whole of the land comprised in Certificate of Title Volume 770, folio 188.

Dated this 8th day of February, 1968.

J. McCONNELL,
Under Secretary for Works.

PUBLIC WORKS ACT, 1902-1967.

Sale of Land.

L.R.O. 540/67; Ex. Co. 291.

NOTICE is hereby given that His Excellency the Governor has authorised under section 29B (1) (a) (i) of the Public Works Act, 1902-1967, the sale by Private Contract of the land hereinafter described, such land being no longer required for the purpose for which it is held.

Land.

Portion of Wellington Location 1 and being part of Rural Lot Melville Road 31 part of the land in Diagram 3343 and being the whole of the land contained in Certificate of Title Volume 554, folio 147.

Dated this 8th day of February, 1968.

J. McCONNELL,
Under Secretary for Works.

PUBLIC WORKS ACT, 1902-1967.

Sale of Land.

L.R.O. 1410/66; Ex. Co. 197.

NOTICE is hereby given that His Excellency the Governor has authorised under section 29 (7) of the Public Works Act, 1902-1967, the sale by the Shire of Perth by public auction or private contract of the land hereinafter described such land being no longer required for the purpose for which it is held.

Land.

Portion of Swan Location X, being Lot 18 on diagram 34947 and being part of the land contained in Certificate of Title Volume 1156, folio 545.

Dated this 8th day of February, 1968.

J. McCONNELL,
Under Secretary for Works.

PUBLIC WORKS ACT, 1902-1967.

Sale of Land.

P.W. 76/64, Ex. Co. 294.

NOTICE is hereby given that His Excellency the Governor has authorised under section 29 (7) (a) (ii) of the Public Works Act, 1902-1967, the sale by private contract of the land hereinafter described, such land being no longer required for the purpose for which it is held.

Land.

Portion of each of Avon Locations P5, 34 and 36 and being part of the land on Diagram 997 as is more particularly delineated coloured green on plan P.W.D., W.A. 44562 and being part of the land contained in Certificate of Title Volume 1186, folio 226.

Dated this 8th day of February, 1968.

J. McCONNELL,
Under Secretary for Works.

PUBLIC WORKS ACT, 1902-1967.

Sale of Land.

P.W. 2285/55; Ex. Co. 288.

NOTICE is hereby given that His Excellency the Governor has consented under section 266 of the Local Government Act, 1960-1966, and section 29 (7) of the Public Works Act, 1902-1967, to the sale by the Shire of Canning by public auction or private contract of the land hereinafter described, such land being no longer required for the purpose for which it is held.

Land.

Portion of Canning Location 2, being Lots 50 and 51 on Plan 132 and being the whole of the land contained in Certificate of Title Volume 446, folio 140.

Dated this 8th day of February, 1968.

J. McCONNELL,
Under Secretary for Works.

PUBLIC WORKS ACT, 1902-1967.

Sale of Land.

L.R.O. 1736/66; Ex. Co. 280.

NOTICE is hereby given that His Excellency the Governor has authorised under section 29 (5) of the Public Works Act, 1902-1967 the sale by private

contract of the land hereinafter described, such land being no longer required for the purpose for which it is held.

Land.

Portion of Cockburn Sound Location 16, being part of the land delineated and coloured green on L.T.O. Plan 3124 (more particularly delineated on Plan P.W.D., W.A., 44325) and being part of the land contained in Certificate of Title Volume 466, folio 144.

Dated this 8th day of February, 1968.

J. McCONNELL,
Under Secretary for Works.

PUBLIC WORKS ACT, 1902-1967.

Sale of Land.

P.W. 1182-61 "A"; Ex. Co. 289.

NOTICE is hereby given that His Excellency the Governor has authorised under section 29 (7) of the Public Works Act, 1902-1967, the sale by private contract of the land hereinafter described, such land being no longer required for the purpose for which it is held.

Land.

Portion of Cockburn Sound Location 136 being part of Lot 12 on Diagram 33641 and being part of the land comprised in Certificate of Title Volume 1048, folio 936 as is more particularly delineated coloured green on Plan P.W.D. W.A. 44527.

Dated this 8th day of February, 1968.

J. McCONNELL,
Under Secretary for Works.

WATER BOARDS ACT, 1904-1964.

(Section 79.)

Busselton Water Board.

NOTICE is hereby given that the Rate Book for the Busselton Water Board has been made up for the year 1968, and may be inspected by rate-payers during office hours.

Notice is hereby given that under the powers conferred by the above Act, the Busselton Water Board has ordered a rate of ten point seven (10.7) cents in the dollar to be made and levied, with a minimum of two dollars on any one assessment, for the year ending 31st December, 1967, upon all rateable land as shown by the rate book and such rate is payable forthwith. A memorandum to this effect has been duly entered in the rate book and signed.

Dated this 9th day of February, 1967.

J. G. EVANS,
Chairman.

WATER BOARDS ACT, 1904-1964.

(Section 79.)

Dunsborough Water Board.

NOTICE is hereby given that the rate book for the Dunsborough Water Board has been made up for the year ending 31st December, 1968, and may be inspected by ratepayers during office hours.

(Section 94.)

Notice is hereby given that under powers conferred by the Act the Dunsborough Water Board has ordered a rate of twelve cents (12c) in the \$ to be made and levied for the year ending 31st December, 1968, upon all rateable land as shown by the rate book and such rate is payable forthwith.

A memorandum to this effect has been duly entered in the rate book and signed.

Dated at Busselton this 9th day of February, 1968.

F. H. JOLIFFE,
Chairman.

L.R.O. 661/67; Ex. Co. 277.

Local Government Act, 1960-1966; Public Works Act, 1902-1967.

LAND ACQUISITION.

City of South Perth—Right of Way between Letchworth Centre and Howard Parade.

NOTICE is hereby given, and it is hereby declared, that the several pieces or parcels of land described in the Schedule hereto—being all in the Canning District have, in pursuance of the written consent under Section 232 of the Local Government Act, 1960-1966 and the approval under Section 17 of Public Works Act, 1902-1967 of His Excellency the Governor, acting by and with the advice of the Executive Council, dated the 7th day of February, 1968, been compulsorily taken and set apart for the purposes of the following public work, namely:—City of South Perth—Right of way between Letchworth Centre and Howard Parade.

And further notice is hereby given that the said pieces or parcels of land so taken and set apart are shown marked off on Plan, P.W.D., W.A. 44492, which may be inspected at the Office of the Minister for Works, Perth.

And it is hereby directed that the said lands shall vest in City of South Perth for an estate in fee simple in possession for the public work herein expressed, freed and discharged from all trusts, mortgages, charges, obligations, estates, interests, rights-of-way, or other easements whatsoever.

SCHEDULE.

No. on Plan P.W.D., W.A., No. 44492	Owner or Reputed Owner	Description	Area
1	Whitfords Limited	Portion of Canning Location 37, being a right of way between Letchworth Centre and Howard Parade on Plan 5137, as is more particularly delineated coloured green on Plan P.W.D., W.A. 44492 and being part of the land comprised in Certificate of Title Volume 1008, folio 35	a. r. p. 0 1 4.5

Certified correct this 15th day of January, 1968.

C. W. COURT,
Acting Minister for Works.

DOUGLAS KENDREW,
Governor in Executive Council.

Dated this 7th day of February, 1968.

M.R.D. 98/68.

Main Roads Act, 1930-1966; Public Works Act, 1902-1966.

NOTICE OF INTENTION TO TAKE OR RESUME LAND.

THE Minister for Works hereby gives notice, in accordance with the provisions of Section 17 (2) of the Public Works Act, 1902-1966, that it is intended to take or resume under Section 17 (1) of that Act the pieces or parcels of land described in the Schedule hereto and being all in the Plantagenet District for the purpose of the following public work, namely widening Albany-Ravensthorpe-Esperance Road, and that the said pieces or parcels of land are marked off on Plan M.R.D. W.A. 773, which may be inspected at the office of the Commissioner of Main Roads, 32 St George's Terrace, Perth.

SCHEDULE.

No.	Owner or Reputed Owner	Occupier or Reputed Occupier	Description	Area
1	Maxwell Charles Montgomery	M. C. Montgomery	Portion of Plantagenet Location 3 on Diagram 7960 (Certificate of Title Volume 1003, folio 81)	a. r. p. 1 3 0 (approx.)

Dated this 14th day of February, 1968.

F. PARRICK,
Secretary.

M.R.D. 114/68.

Main Roads Act, 1930-1966; Public Works Act, 1902-1966.

NOTICE OF INTENTION TO TAKE OR RESUME LAND.

THE Minister for Works hereby gives notice, in accordance with the provisions of Section 17 (2) of the Public Works Act, 1902-1966, that it is intended to take or resume under Section 17 (1) of that Act the pieces or parcels of land described in the Schedule hereto and being all in the Roebourne Townsite District for the purpose of the following public work, namely widening North West Coastal Highway, and that the said pieces or parcels of land are marked off on Plan M.R.D. W.A. 3529, which may be inspected at the office of the Commissioner of Main Roads, 32 St George's Terrace, Perth.

SCHEDULE.

No.	Owner or Reputed Owner	Occupier or Reputed Occupier	Description	Area
1	Jock Sam	J. Sam	Portion of Roebourne Townsite, being part of Lot 179 Certificate of Title Volume 30, folio 33	a. r. p. 0 0 13 (approx.)
2	Stuart Roy Carey (one undivided half share)	S. R. Carey	Portion of Roebourne Townsite, being part of Lot 149 (Certificate of Title Volume 583, folio 51)	0 0 3.5 (approx.)
3	Edward Henry Carey (one undivided half share)	E. H. Carey	Portion of Roebourne Townsite, being part of Lot 149 (Certificate of Title, Volume 583, folio 52)	0 0 3.5 (approx.)
4	Bessie Mannering	B. Mannering	Portion of Roebourne Townsite, being part of Lot 150 (Certificate of Title Volume 468, folio 184)	0 0 10 (approx.)
5	The Trustees of the Public Education Endowment	The Trustees of the Public Education Endowment	Portion of Roebourne Townsite, being part of Lots 266, 267, 268, 269, 270, 272, 273 and 274 (Certificate of Title, Volume 570, folio 65)	1 2 6 (approx.)

Dated this 13th day of February, 1968.

F. PARRICK,
Secretary.

M.R.D. 97/68.

Main Roads Act, 1930-1966; Public Works Act, 1902-1966.

NOTICE OF INTENTION TO TAKE OR RESUME LAND.

THE Minister for Works hereby gives notice, in accordance with the provisions of Section 17 (2) of the Public Works Act, 1902-1966, that it is intended to take or resume under Section 17 (1) of that Act, the pieces or parcels of land described in the Schedule hereto and being all in the Kojonup District for the purpose of the following public work, namely widening Perth-Albany Road, and that the said pieces or parcels of land are marked off on Plan M.R.D. W.A. 1847, which may be inspected at the office of the Commissioner of Main Roads, 32 St George's Terrace, Perth.

SCHEDULE.

No.	Owner or Reputed Owner	Occupier or Reputed Occupier	Description	Area
1	Overton Holdings Pty Ltd	Overton Holdings Pty Ltd	Portion of Kojonup Location 4 (Memorial Book 25/1492)	a. r. p. 0 3 16 (approx.)
2	Arthur Ernest Bailey	A. E. Bailey	Portion of Kojonup Location 8870 (Crown Lease 228/52)	0 1 16 (approx.)

Dated this 14th day of February, 1968.

F. PARRICK,
Secretary.

M.R.D. 650/67.

Main Roads Act, 1930-1966; Public Works Act, 1902-1966.

NOTICE OF INTENTION TO TAKE OR RESUME LAND.

THE Minister for Works hereby gives notice, in accordance with the provisions of Section 17 (2) of the Public Works Act, 1902-1966, that it is intended to take or resume under Section 17 (1) of that Act, the pieces or parcels of land described in the Schedule hereto and being all in the Nelson and Manjimup Townsite Districts for the purpose of the following public work, namely widening Armadale-Manjimup Road, and that the said pieces or parcels of land are marked off on Plan M.R.D. W.A. 2292, which may be inspected at the office of the Commissioner of Main Roads, 32 St George's Terrace, Perth.

SCHEDULE.

No.	Owner or Reputed Owner	Occupier or Reputed Occupier	Description	Area
1	Jerry Panzich	J. Panzich	Portion of Nelson Location 5211 (Certificate of Title Volume 1177, folio 999)	a. r. p. 0 0 3.3
2	Phyllis Elizabeth Shadbolt	P. E. Shadbolt	Portion of Nelson Location 5211, being Lot 1 on Diagram 16954 (Certificate of Title Volume 1156, folio 79)	0 0 21.3
3	State Building Supplies	State Building Supplies	Portion of Manjimup Townsite, being Lot 596 (Lease 3116/2600)	0 0 19.7
4	George Greenshields Kelly	G. G. Kelly	Portion of Nelson Location 11320 (Certificate of Title Volume 1179, folio 70)	0 2 20.3
5	Barmell Pty Ltd	Barmell Pty Ltd	Portion of Nelson Location 5210, being Lot 1 on Diagram 13954 (Certificate of Title Volume 1288, folio 263)	1 1 4.2

Dated this 13th day of February, 1968.

F. PARRICK,
Secretary.

M.R.D. 59/67.

Main Roads Act, 1930-1966; Public Works Act, 1902-1966.

NOTICE OF INTENTION TO TAKE OR RESUME LAND.

THE Minister for Works hereby gives notice, in accordance with the provisions of Section 17 (2) of the Public Works Act, 1902-1966, that it is intended to take or resume under Section 17 (1) of that Act the pieces or parcels of land described in the Schedule hereto and being all in the Swan and Melbourne Districts for the purpose of the following public work, namely widening Wannamal Road, and that the said pieces or parcels of land are marked off on Plan M.R.D. W.A. 1734 which may be inspected at the office of the Commissioner of Main Roads, 32 St. George's Terrace, Perth.

SCHEDULE.

No.	Owner or Reputed Owner	Occupier or Reputed Occupier	Description	Area
1	John Ian Powie and Lillas Robina Powie	J. I. and L. R. Powie	Portion of Swan Location 1372, being part Lot 16 on Plan 5966 (Certificate of Title Volume 1130, folio 974)	a. r. p. 0 3 8 (approx.)
2	Morris Harry Murray, Maxine Lorraine Read and Sandra Viva Kessell	Ronald Anthony Rieusset (Contract of Sale. Vide Caveat 3846/67)	Portions each of Melbourne Location 805, Swan Locations 1166, 1167 and 1372, being part of Lot 25 on Plan 5966 (Certificate of Title Volume 1141, folio 692)	0 1 16 (approx.)
3	Morris Harry Murray, Maxine Lorraine Read and Sandra Viva Kessell	M. H. Murray, M. L. Read and S. V. Kessell	Portions of Swan Locations 1166, 1372 and Melbourne Location 805, being part of Lot 33 on Plan 5966 (Certificate of Title Volume 1178, folio 635)	0 0 24 (approx.)

Dated this 13th day of February, 1968.

F. PARRICK,
Secretary.

M.R.D. 2571/67.

Main Roads Act, 1930-1966; Public Works Act, 1902-1966.

NOTICE OF INTENTION TO TAKE OR RESUME LAND.

THE Minister for Works hereby gives notice, in accordance with the provisions of Section 17 (2) of the Public Works Act, 1902-1966, that it is intended to take or resume under Section 17 (1) of that Act, the pieces or parcels of land described in the Schedule hereto and being all in the Perthshire and Swan District for the purpose of the following public work, namely widening Perth-Yanchep-Lancelin Road, and that the said pieces or parcels of land are marked off on Plan M.R.D. W.A. 2822, which may be inspected at the office of the Commissioner of Main Roads, 32 St George's Terrace, Perth.

SCHEDULE.

No.	Owner or Reputed Owner	Occupier or Reputed Occupier	Description	Area
1	Holidays Pty Ltd	G. Crimi-Gialuisi (Purchaser under Contract of Sale. Vide Caveat 29168/66)	Portion of Perthshire Location 105, being part of Lot 22 on Plan 8326 (Certificate of Title Volume 1301, folio 153)	a. r. p. 0 0 33

Dated this 14th day of February, 1968.

F. PARRICK,
Secretary.

(This Notice supersedes Item 21 of the Notice which appeared in the *Government Gazette* (No. 3) on Page 66, dated the 12th January, 1968.)

SHIRE OF WICKEPIN.

STATEMENT OF RECEIPTS AND PAYMENTS FOR YEAR ENDED 30th JUNE, 1967.

MUNICIPAL FUND.

Receipts.

	\$
Rates	33,249.96
Licenses	28,007.54
Government Grants	22,272.00
C.R.T. Fund	16,936.50
Property Income	3,909.92
Sanitation	2,425.52
Fines and Penalties	581.11
Cemeteries	86.05
Vermis Receipts	70.16
Other Fees	340.90
Other Revenue	4,085.35
	<u>\$111,965.01</u>

Payments.

	\$
Administration	12,275.36
Debt Service	11,587.33
Public Works	52,160.69
Property Exes	7,674.91
Dams and Wells	70.57
Health Services	4,979.57
Vermis Services	266.25
Bushfire Control	1,333.77
Traffic Control	2,420.45
Cemeteries	216.72
Plant and Tools	12,835.83
Plant Operating Costs	11.15
Materials	310.91
C.R.T. Fund	12,165.00
Donations	546.00
Other Works	546.87
Transfer to Reserve	5,500.00
Other Exes	3,115.74
	<u>\$128,017.12</u>

SUMMARY.

	\$
Balance at 1/7/66	18,016.01
Receipts	111,965.01
	<u>129,981.02</u>
Payments	128,017.12
	<u>Balance at 30/6/67</u>
	\$1,963.90

TRUST FUND.

	\$
Balance at 1/7/66	29.00
Various receipts	32,454.84
	<u>\$32,483.84</u>
	\$
Various payments	32,438.01
Balance at 30/6/67	45.83
	<u>\$32,483.84</u>
Loan Capital:	\$
Balance at 1/7/66	633.02
Loan No. 32	32,000.00
	<u>\$32,633.02</u>
	\$
Loans 19, 23, 30 and 32	32,179.35
Balance at 30/6/67	453.67
	<u>\$32,633.02</u>

Reserve:

Balance at 1/7/66	\$ 2,101.87
Transfer, Interest and Plant Sales	19,730.81
	<u>\$21,832.68</u>
Plant purchased	21,772.60
Balance at 30/6/67	60.08
	<u>\$21,832.68</u>

BALANCE SHEET AS AT 30th JUNE, 1967.

Assets.		\$
Current Assets		10,112.12
Non-current Assets		559.58
Deferred Assets		9,733.54
Fixed Assets		196,086.74
Other Assets		60.08
		<u>\$216,552.06</u>
Liabilities.		\$
Current Liabilities		2,614.75
Non-current Liabilities		105.91
Deferred Liabilities		109,484.35
		<u>\$112,205.01</u>
SUMMARY.		\$
Total Assets		216,552.06
Total Liabilities		112,205.01
		<u>\$104,347.05</u>

Contingent Liability: The amount of interest included in loan debentures issued, payable over the life of the loans, and not shown under the heading of loan liability is approximately \$49,122, which includes \$3,847 relating to Government subsidised loans.

A. H. MUTTON,
President.W. I. WEIR,
Shire Clerk.

I have examined the books of accounts of the Shire of Wickepin for the year ended 30th June, 1967, and I certify that the Annual Statements above correspond with the books of accounts, vouchers and documents submitted for audit, and are, in my opinion correct, subject to my report.

R. MARSHALL,
Government Inspector of Municipalities.

SHIRE OF NARROGIN.

STATEMENT OF RECEIPTS AND EXPENDITURE, YEAR ENDED 30th JUNE, 1967.

Receipts.

	\$
Rates	27,305.81
Licenses	24,253.47
Government Grants	34,932.05
Central Road Trust Fund	22,489.50
Income from Property	5,127.36
Fines and Penalties	184.25
Other Fees (Traffic)	187.35
All Other Receipts	6,942.48
	<u>Total Receipts</u>
	\$121,422.27

Expenditure.		
Administration:		\$
Staff Section	8,637.76
Members Section	677.85
Debt Service	10,831.99
Public Works and Services	62,912.89
Buildings—Construction and Equipment	399.28
Buildings Maintenance	3,783.14
Vermis Services	297.50
Veterinary Services	474.02
Bushfire Control	283.45
Traffic Control	1,677.04
Plant, Machinery and Tools	11,001.25
Payment to C.R.T. Fund	12,307.00
Railway Crossing Fund	71.00
Donations and Grants:		
Statutory	2,486.43
Non-Statutory	370.70
Other Works and Services	1,233.08
Total Payments	\$117,444.38

SUMMARY.

		\$
Debit Balance as at 30th June, 1966 O/D	5,511.15
Payments as per Statement	117,185.33
		122,696.48
Receipts as per Statement	121,422.27
Balance as at 30th June, 1967 O/D	\$1,274.21

BALANCE SHEET AS AT 30th JUNE, 1967.

Assets.		
Fixed Assets:		\$
Land and Buildings	39,504.28
Furniture and Equipment	2,867.60
Machinery and Plant	51,327.35
Tools	2,483.10
Total Assets	\$96,182.33
Liabilities.		\$
Current Liabilities	4,018.04
Deferred Liabilities	44,490.98
Total Liabilities	\$48,509.02
SUMMARY.		\$
Total Assets	96,182.33
Total Liabilities	48,509.02
Municipal Accumulation Account Surplus	\$47,673.31

Contingent Liability: The amount of interest included in Loan Debentures issued, payable over the life of the loans, and not shown under the heading of Loan Liability is approximately \$8,447.

We certify that the figures and particulars above are correct.

J. L. ASHWORTH,
President.

G. R. McKeown,
Shire Clerk.

P. COYNE,
Government Inspector of Municipalities.

LOCAL GOVERNMENT ACT, 1960.

Shire of Dowerin.

Notice of Intention to Borrow.

Proposed Loan (No. 48) of \$6,300.

PURSUANT to section 610 of the Local Government Act, 1960, the Dowerin Shire Council gives notice that it proposes to borrow money by the sale of a debenture or debentures on the following terms and for the following purpose: \$6,300 for 27 years with a rate of interest not exceeding 6 per cent. per annum repayable at the Superannuation Board by 54 equal half-yearly instalments of principal and interest. Purpose: The Construction of New Golf Club Premises.

Plans, specifications, estimates and a statement required by section 609 of the Act are open for inspection by ratepayers at the office of the Council during ordinary office hours for 35 days after publication of this notice.

Note: Repayment of the abovementioned Loan will be the responsibility of the Dowerin Golf Club and thereby will throw no burden or expense on the ratepayers of the district.

Dated this 8th day of February, 1968.

J. R. WILLIAMS,
President.

A. READ,
Shire Clerk.

LOCAL GOVERNMENT ACT, 1960.

Esperance Shire Council.

Notice of Intention to Borrow.

Proposed Loan (No. 83) of \$10,000.

PURSUANT to section 610 of the Local Government Act, 1960, the Esperance Shire Council hereby gives notice of its intention to borrow money by the sale of a debenture or debentures on the following terms and for the following purpose:—\$10,000 for a period of 20 years at an interest rate of 5.875 per cent. per annum payable at the office of the Bank of New South Wales Savings Bank Limited, Esperance in 40 half-yearly instalments of principal and interest. Purpose: The erection of an employee's residence.

Plans and specifications, estimates and the statement required by section 609 are open for inspection at the office of the Council during business hours for 35 days after publication of this notice.

Dated this 12th day of February, 1968.

O. STUART,
President.
J. F. CAMERON,
Shire Clerk.

LOCAL GOVERNMENT ACT, 1960.

Shire of Gingin.

Notice of Intention to Borrow.

Proposed Loan (No. 30) of \$22,000.

PURSUANT to section 610 of the Local Government Act, 1960, the Gingin Shire Council hereby gives notice that it proposes to borrow money, by the sale of debenture, on the following terms and for the following purpose: \$22,000 for a period of four years with an interest rate of 5.5 per cent. per annum, repayable at the Bank of New South Wales, Midland by 8 equal half-yearly instalments of both interest and principal. Purpose: Bituminising of the Guilderton Streets.

Plans, specifications and statements required by section 609, are open for inspection at the Office of the Council during normal business hours for 35 days after the publication of this Notice.

Dated this 8th day of February, 1968.

N. T. FEWSTER,
President.
N. H. V. WALLACE,
Shire Clerk.

LOCAL GOVERNMENT ACT, 1960.

Shire of Mandurah.

Notice of Intention to Borrow.

Proposed Loans (Nos. 61 to 63) of \$127,500.

PURSUANT to section 610 of the Local Government Act, 1960, the Shire of Mandurah hereby gives notice that it proposes to borrow money by the sale of a debenture or debentures on the following terms and for the following purposes:—

Loan No. 61—\$10,000 for fifteen years at a rate of interest not exceeding \$6 per cent. per annum repayable at the offices of the Council in thirty equal half-yearly instalments of principal and interest. Purpose: Construction of district footpaths.

Loan No. 62—\$27,500 for fifteen years at a rate of interest not exceeding \$6 per cent. per annum repayable at the offices of the Council in thirty equal half-yearly instalments of principal and interest. Purpose: Purchase of land being part lot 9, Sholl Street, Mandurah for Town Planning.

Loan No. 63—\$90,000 for fifteen years at a rate of interest not exceeding \$6 per cent. per annum repayable at the offices of the Council in thirty equal half-yearly instalments of principal and interest. Purpose:

Construction of extensions to Mandurah Country Club premises situate on lot 2 of Murray Location 66.

N.B.—As the Mandurah Country Club Inc., has undertaken to meet all service costs including the repayment of principal and interest of Loan No. 63, the levying of a loan rate for the redemption of loan moneys in respect of this loan should not be necessary.

Plans, specifications and estimates of the costs thereof and statement required by section 609 are open for inspection at the Council's office during business hours for thirty-five days from publication of this notice.

Dated this 8th day of February, 1968.

H. J. SUTTON,
President.
K. W. DONOHOE,
Shire Clerk.

LOCAL GOVERNMENT ACT, 1960.

Shire of Westonia.

Notice of Intention to Borrow.

Proposed Loan (No. 21) of \$25,000.

PURSUANT to section 610 of the Local Government Act, 1960, the Westonia Shire Council hereby gives notice that it proposes to borrow money, by the sale of debentures, on the following terms and for the following purpose: \$25,000 for 14 years, with interest at a rate not exceeding 6 per cent. per annum, repayable at the office of the Council, Westonia, by 28 equal half-yearly instalments of principal and interest. Purpose: Purchase of employee's housing.

Specifications, estimates and statement required by section 609 are open for inspection at the office of the Council, during business hours, for 35 days after the publication of this notice.

Dated this 8th day of February, 1968.

A. J. MIDDLETON,
Shire Clerk.

LOCAL GOVERNMENT ACT, 1960.

Shire of Three Springs.

Notice of Intention to Borrow.

Proposed Loan (No. 52) of \$40,000.

PURSUANT to section 610 of the Local Government Act, 1960, the Three Springs Shire Council hereby gives notice that it proposes to borrow money by the sale of debentures or a debenture on the following terms and for the following purpose: \$40,000 for twenty (20) years, at a rate of interest not exceeding \$6 per cent. per annum repayable at the Superannuation Board, Perth, by forty equal half-yearly instalments of principal and interest. Purpose: Erection of a Bowling club house and greens.

Plans and specifications, estimates and statements required by section 609 are open for inspection at the office of the Council during office hours for 36 days after publication of this notice.

Note: This is a non-rateable loan the repayments to be met by the Three Springs Bowling Club Inc.

Dated this 13th day of February, 1968.

P. L. MILLARD,
President.
N. B. KEATING,
Shire Clerk.

SHIRE OF MUNDARING.

IT is hereby notified for general information that Edward Harold Bromfield was appointed Building Surveyor for the Shire of Mundaring on 6th June, 1960.

T. F. STRIBLING,
Shire Clerk.

TOWN OF KALGOORLIE.

Appointment of Traffic Inspectors.

To whom it may concern:

THE Town of Kalgoorlie hereby appoints Neville James Gibbs and Ivor William Charles Gent as Traffic Inspectors to the Kalgoorlie District Regional Traffic Council.

The appointments of A. E. Gallop and P. V. Purvis are hereby cancelled.

D. R. MORRISON,
Town Clerk.

TRAFFIC ACT, 1919-1965.

Shire of Kalgoorlie.

Traffic Inspectors.

IT is hereby notified for general information, that at a meeting held on 16th February, 1968, Neville James Gibbs and Ivor William Charles Gent were appointed Traffic Inspectors to the Shire of Kalgoorlie.

The appointments of A. E. Gallop and P. V. Purvis are hereby cancelled.

A. E. RASMUSSEN,
Shire Clerk.

SHIRE OF CHITTERING.

Traffic Inspectors.

NOTICE is hereby given that Mr. Bruce Henry Boyd of Gingin and Mr. Frank Melville Coate of Wongan Hills were appointed Traffic Inspectors for the Shire of Chittering on the 9th day of February, 1968.

N. EVANS,
Shire Clerk.

SHIRE OF MOORA.

Traffic Inspector.

IT is hereby notified for general information that Edward Ernest Duffy has been appointed Traffic Inspector for the Shire of Moora, as from 8th February, 1968.

M. E. BADDELEY,
Shire Clerk.

SHIRE OF MOORA.

Temporary Road Closure—Dandaragan Street.

NOTICE is hereby given that with the approval of the Hon. Minister, the Shire of Moora will close Dandaragan Street between Padbury and Roberts Streets on Saturday, 24th February from 6 p.m. until midnight. (Road Traffic Code 1965, Regulation 307.)

M. E. BADDELEY,
Shire Clerk.

LOCAL GOVERNMENT ACT, 1960.

Shire of Merredin.

Closure of Private Street.

Department of Local Government,
Perth, 6th February, 1968.

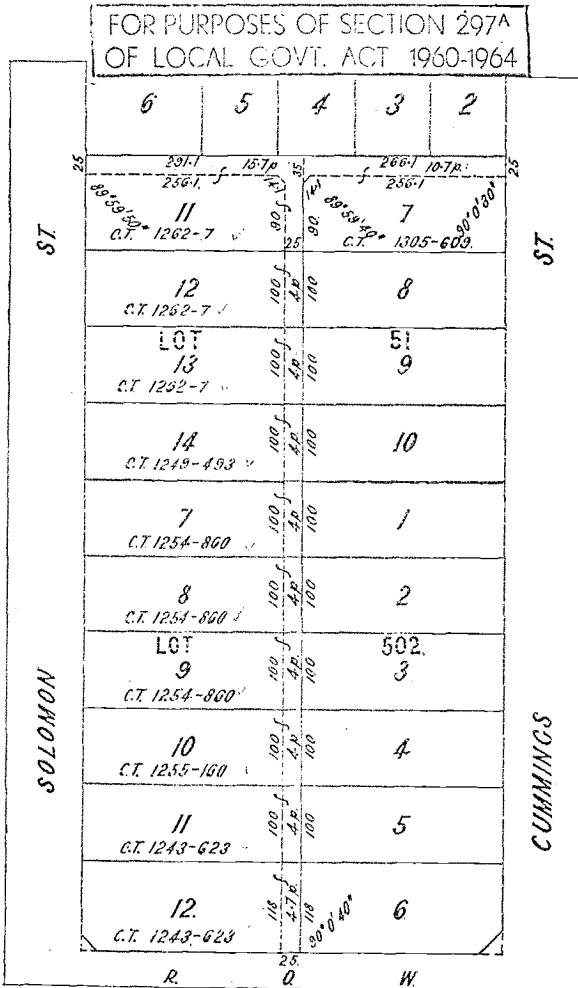
L.G. 35/63, "A".

NOTICE is hereby given in pursuance of the provisions of section 297A of the Local Government Act, 1960, that His Excellency the Governor has approved of the closing of a private street, shown on the plan in the schedule hereunder in accordance with a resolution, passed by the Merredin Shire Council on the 19th September, 1967, "that the private streets (off Great Eastern Highway)

and comprised in Certificate of Title Volume 938, folio 12 and Volume 1086, folio 691 abutting lots 2, 3, 4, 5, and 6 Great Eastern Highway, lots 11, 12, 13, 14, 7, 8, 9, 10, 11 and 12 Solomon Street, and lots 7, 8, 9, 10, 1, 2, 3, 4, 5 and 6 Cummings Street on Merredin Townsite Plan, be closed, and the portion of the private streets which abut lots 11, 12, 13, 14, 7, 8, 9, 10, 11 and 12 Solomon Street and lot 7 Cummings Street be allocated to those lots".

R. C. PAUST,
Secretary for Local Government.

Schedule.



Note:
R.O.V. appointment only to the land on Dia 12545 (Lot 562)

LOCAL GOVERNMENT ACT, 1960.

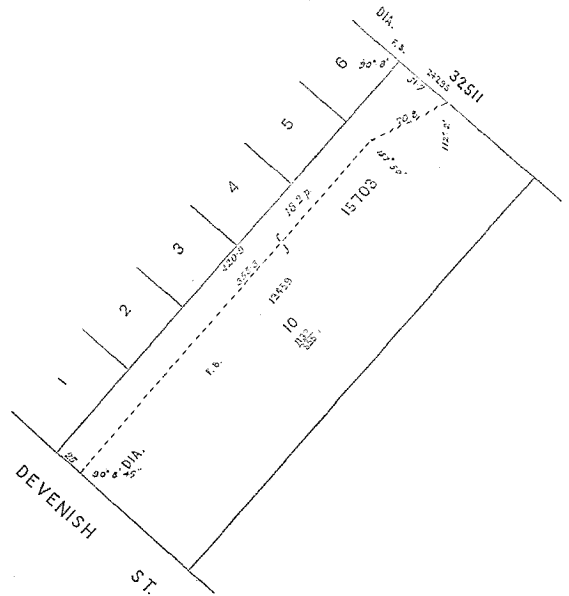
City of Perth.
Closure of Private Street.
Department of Local Government,
Perth, 16th February, 1968.

L.G. 92/58 "A".

NOTICE is hereby given in pursuance of the provisions of section 297A of the Local Government Act, 1960, that His Excellency the Governor has approved of the closing of a private street, as shown on the plan in the schedule hereunder in accordance with a resolution, passed by the Perth City Council on the 21st August, 1967, "that the right-of-way abutting lots 1 to 6 inclusive Kent Street and lot 10 Devenish Street and lot 105 Ashburton Street, being part of Canning Location 2 shown coloured brown on Diagram 7061 and being the land alone remaining in Certificate of Title Volume 909, folio 11 be closed and the land therein amalgamated with lot 10 as shown on City of Perth Plan 3559".

R. C. PAUST,
Secretary for Local Government.

Schedule.



LOCAL GOVERNMENT ACT, 1960.

Town of Mosman Park.

Closure of Private Street.

Department of Local Government,
Perth, 8th February, 1968.

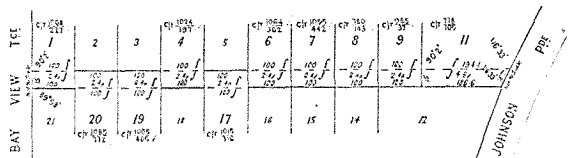
L.G. 265/63.

NOTICE is hereby given in pursuance of the provisions of section 297A of the Local Government Act, 1960, that His Excellency the Governor has approved of the closing of the private street shown on the plan in the schedule hereunder, in accordance with a resolution, passed by the Mosman Park Town Council on the 25th day of May, 1967, "that the private street off Bay View Terrace and Johnson Parade, Mosman Park and abutting the rear of lots 1-9 Johnston Street, 14-21 Hill Terrace and the side of lots 11-12 Johnson Parade and forming portion of Swan Location 83 and delineated on Land Titles Office Plan No. 4494 be closed and the portion of such private street abutting each of lots 1, 4, 6, 7, 8, 9, of Johnston Street, 17, 19, 20 Hill Terrace and 11 Johnson Parade be incorporated with and form part of those lots".

R. C. PAUST,
Secretary for Local Government.

Schedule.

FOR PURPOSES OF SECTION 297A OF LOCAL GOVT. ACT 1960-1964



LOCAL GOVERNMENT ACT, 1960.

Town of Mosman Park.

Closure of Private Street.

Department of Local Government,
Perth, 12th February, 1968.

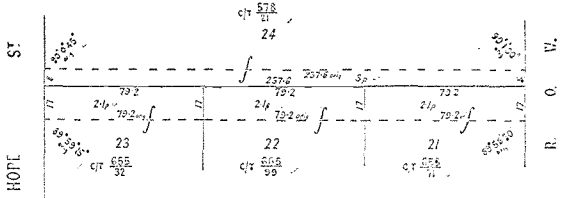
L.G. 265/63 "A".

NOTICE is hereby given in pursuance of the provisions of section 297A of the Local Government Act, 1960, that His Excellency the Governor has approved of the closing of the private street shown on the plan in the Schedule hereunder, in accordance with a resolution, passed by the Mosman Park Town Council on the 24th day of August, 1967, "that the private street abutting the northern boundaries of lots 21 to 23 and the southern boundary of lot 24 of Buckland Hill sub lot 88 contained

within Land Titles plan 3604 and being the land described in Certificate of Title Volume 682, folio 149 be closed and that portion of such private street to a width of 8 links and abutting lot 24 be amalgamated with and form part of that lot and that the balance portion as abutting lots 21 to 23 be amalgamated with and form part of those respective lots".

R. C. PAUST,
Secretary for Local Government.

Schedule.
Copy of Diagram 35545.



STATE TRANSPORT CO-ORDINATION ACT, 1966.

Office of Director General of Transport,
Perth, 9th February, 1968.

D.G. Tpt. 5/1967.

HIS Excellency the Governor in Executive Council, acting pursuant to the powers conferred by the State Transport Co-ordination Act, 1966, has been pleased to appoint William Grant McDonald of Toolibin, via Narrogin; John Finch of Lorna Glen Station, via Wiluna; Patrick Young of 24 Colin Street, West Perth and William Finkelstein of 66 Golf View Street, Yokine, to the office of member of the Transport Users' Board, with effect from the 13th February, 1968.

J. E. KNOX,
Director General of Transport.

EDUCATION DEPARTMENT.

THE Hon. Minister for Education has determined that the following amendments will be made to the schedule of teachers' salaries published in the *Government Gazette* of Monday, 7th August, 1967.

H. W. DETTMAN,
Director-General of Education.

Schedule.

Part V is amended by adding a new paragraph 19 as follows:—

19. Part-time officers-in-charge and assistant officers-in-charge, technical centres—

(a) Officers-in-charge:	\$
Class 3 centre	1,090
Class 4 centre	845
Class 5 centre	600
Class 6 centre	355
(b) Assistant officers-in-charge:	
Class 1 centre	700
Class 2 centre	575
Class 3 centre	450

APPOINTMENT.

(Under section 6 of the Registration of Births, Deaths and Marriages Act, 1961-1965.)

Registrar General's Office,
Perth, 14th February, 1968.

THE following appointments have been approved:—

R.G. No. 77/61.—Sergeant Fred Cyril William Gilmore has been appointed as Assistant District Registrar of Births and Deaths for the Plantagenet Registry District to maintain an office at Gnowangerup during the absence on leave of Sergeant D. J. Jones. This appointment dates from 5th January, 1968.

R.G. No. 64/61.—Mr. Leslie Pavlinovich has been appointed as Assistant District Registrar of Births and Deaths for the East Coolgardie Registry District to maintain an office at Coolgardie during the absence of Mr. J. B. Christie. This appointment dates from 18th January, 1968.

R.G. No. 48/61.—Mr. Brian Henry Neville has been appointed as Deputy District Registrar of Births, Deaths and Marriages for the Perth Registry District to maintain an office at Perth. This appointment dates from 12th February, 1968.

E. J. BROWNFIELD,
Registrar General.

UNCLAIMED MONEYS ACT, 1912.
Westralian Farmers Co-operative Limited.
6th February, 1968.

REGISTER of unclaimed money held by Westralian Farmers Co-operative Limited.

Name and last known address of owner on books; Total amount due to owner; Description of unclaimed money; Date of last claim.

Albert Ernest Ashbury, of Ardath; \$33.60; Dividend and Interest; November, 1961.

F. L. Bach, of Victoria; \$20.50; Dividend; November, 1961.

Ruben James Barndon, of Walkaway; \$16.15; Dividend and Interest; November, 1961.

Estate late Henry Bartram, of Dumbleyung; \$17.10; Dividend and Interest; November, 1961.

Estate late Charles Edward Dear, of East Narrogin; \$15.56; Dividend; November, 1961.

H. and W. Gardiner, of Ferguson; \$15.70; Dividend; November, 1961.

Estate late Edwin Llewellyn Holly, of Mandurah; \$129.07; Dividend and Interest; November, 1961.

John Jackson, of Coomberdale; \$22.70; Dividend and Interest; November, 1961.

Estate late Thomas Hale Kensit, of care of Emma Kensit of Marchagee; \$26.56; Dividend; November, 1961.

Eric Owen Knipe of Watkins Road, Albany; \$38.15; Dividend; November, 1961.

Everard Charles Layton, Jane Bertha Smith Layton and Everard William Layton, of Lower King River; \$82.80; Dividend; November, 1961.

Robert P. Lee, Sara J. Lee, Leslie R. P. Lee, Geoffrey Lee, Henry K. Watson and Leonard T. Glaskin (Lee & Sons Ltd.) of Jandarra, Trayning; \$79.58; Dividend; November, 1961.

Robert James Mather and George Edward Mather of Gnowangerup; \$41.70; Dividend; November, 1961.

Otto Herman Meinck and Charles Otto Meinck (Meinck & Son), of Greenhills; \$15.30; Dividend; November, 1961.

George McFarlane, of Manjimup; \$25.50; Dividend; November, 1961.

Kenneth Alfred Noll, of Muchea; \$25.06; Dividend; November, 1961.

Pheiffer & Lutz of East Wagin; \$14.73; Dividend; November, 1961.

Estate late William Carter Rose of Watheroo; \$87.20; Dividend; November, 1961.

Doris Sandwell, of Como; \$21.48; Dividend; November, 1961.

Estate late Albert Slade, of Tammin; \$24.07; Dividend; November, 1961.

Francis Edwin Slade, of Wonthella, via Geraldton; \$21.51; Dividend and Interest; November, 1961.

Nelson Boyce Spicer, of Peel Estate; \$19.66; Dividend; November, 1961.

Jane Strachan, of Manjimup; \$14.26; Dividend and Interest; November, 1961.

Estate late Herbert Osborne Trenorden, of Chinocup; \$15.64; Dividend; November, 1961.

David John Williams, of Oakford; \$20.86; Dividend; November, 1961.

Estate late John Cawse, of Hamilton Hill; \$19.20; Dividend; November, 1961.

Unknown (Cheque No. 64290); \$56.29; Livestock; October, 1961.

UNCLAIMED MONEYS ACT, 1912.

Westralian Farmers Superphosphates Limited.
6th February, 1968.

REGISTER of unclaimed money held by Westralian Farmers Superphosphates Limited.

Name and Last Known Address of Owner on Books;
Total Amount Due to Owner; Description of Unclaimed Money; Date of Last Claim.

- Joseph Botachi, of Carrabin; \$27.18; Dividend; 13/11/61.
Angus Colvin Boyd, of 19 Hamersley Street, Cottesloe; \$26.64; Dividend; 13/11/61.
Frederick Arnott Farquhar, of Preston Park Farm, Lowden; \$27.69; Dividend; 13/11/61.
Estate late Joseph Strong Gray, of Box 22, Kulin; \$26.64; Dividend; 13/11/61.
Sidney Grandfield Hill, of Northampton; \$27.65; Dividend; 13/11/61.
Estate late Ronald John Jefferies, of Geraldton; \$26.64; Dividend; 13/11/61.
Paul Arthur King Lethbridge, of Adelaide Street, Busselton; \$43.68; Dividend; 13/11/61.
Harry Chapman Levick, of Dumbleyung; \$27.55; Dividend; 13/11/61.
Frederick William Lock, of Winchester; \$26.62; Dividend; 13/11/61.
Thomas Ker Miller, of Bencubbin; \$26.62; Dividend; 13/11/61.
Estate late Louis Patrick Parker, of Carnamah; \$26.62; Dividend; 13/11/61.
Roy Alexander Richards, of 144 Hensman Street, South Perth; \$26.64; Dividend; 13/11/61.
Lillian Ailsa Shields, of Reedy; \$27.17; Dividend; 13/11/61.
Robert Wardrop, of 117 Stirling Street, Bunbury; \$26.66; Dividend; 13/11/61.

UNCLAIMED MONEYS ACT, 1912.

First Schedule.

C.S.R. Building Materials Sales Pty Ltd. Formerly Australian Blue Asbestos Pty Ltd.

REGISTER of unclaimed money held by the Australian Blue Asbestos Pty Ltd, at 31st December, 1967.

Name and Last Known Address of Owner on Books;
Total Amount Due to Owner; Description of Unclaimed Money; Date of Last Claim.

- Fabriziani, Vic., Wittenoom, W.A.; \$27.80; Unclaimed Wages; 17/1/61.
Tomizzi, Antonio, Wittenoom, W.A.; \$29.30; Unclaimed Wages; 17/1/61.
Vanucci, Asmirate, Wittenoom, W.A.; \$33.50; Unclaimed Wages; 17/1/61.
Jackman, Thomas Frederick Mathew, Wittenoom, W.A.; \$15.90; Unclaimed Wages; 1/2/61.
Roch, Francisco, Wittenoom, W.A.; \$20; Unclaimed Wages; 1/2/61.
Chapman, John, Wittenoom, W.A.; \$27.40; Unclaimed Wages; 14/3/61.
Barbatano, Guisepppe, Wittenoom, W.A.; \$11.60; Unclaimed Wages; 14/3/61.
Bouloudas, Paul, Wittenoom, W.A.; \$10.20; Unclaimed Wages; 4/4/61.
Austdal, Ragner, Wittenoom, W.A.; \$13.60; Unclaimed Wages; 25/4/61.
Kalinowsky, Lawrence George, Wittenoom, W.A.; \$21; Unclaimed Wages; 25/4/61.
Schwarz, Dieter, Wittenoom, W.A.; \$19.60; Unclaimed Wages; 23/5/61.
Caruso, Antonio, Wittenoom, W.A.; \$20.20; Unclaimed Wages; 23/5/61.
Hamill, Gordon Allan, Wittenoom, W.A.; \$17.60; Unclaimed Wages; 6/6/61.
McKenna, Peter Robert, Wittenoom, W.A.; \$10.50; Unclaimed Wages; 6/6/61.
Densley, Graham Leslie, Wittenoom, W.A.; \$16.20; Unclaimed Wages; 20/6/61.
Cressy, Ted Franklin, Wittenoom, W.A.; \$10; Unclaimed Wages; 18/7/61.
Ziga, Ismet, Wittenoom, W.A.; \$10.10; Unclaimed Wages; 1/8/61.
Augimeri, Guisepppe, Wittenoom, W.A.; \$11.05; Unclaimed Wages; 15/8/61.
Telati, Fortunato, Wittenoom, W.A.; \$14.40; Unclaimed Wages; 15/8/61.

- Costarella, Nazzareno, Wittenoom, W.A.; \$15.60; Unclaimed Wages; 15/8/61.
Ziarkewicz, Vincent Josef, Wittenoom, W.A.; \$13.80; Unclaimed Wages; 29/8/61.
Kaselj, Ivan, Wittenoom, W.A.; \$19; Unclaimed Wages; 12/9/61.
Matheson, Jack, Wittenoom, W.A.; \$23.30; Unclaimed Wages; 10/10/61.
Pedri, Roberto, Wittenoom, W.A.; \$19.50; Unclaimed Wages; 10/10/61.
Brownrigg, William, Wittenoom, W.A.; \$15.70; Unclaimed Wages; 10/10/61.
Brimson, Robert Ernest, Wittenoom, W.A.; \$71; Unclaimed Wages; 10/10/61.
Brimson, Robert Patrick, Wittenoom, W.A.; \$52; Unclaimed Wages; 10/10/61.
Adamson, Edward, Wittenoom, W.A.; \$14.90; Unclaimed Wages; 24/10/61.
Steykof, Dimitri, Wittenoom, W.A.; \$14.50; Unclaimed Wages; 7/11/61.
Mignacca, Vincenzo, Wittenoom, W.A.; \$24; Unclaimed Wages; 21/11/61.
Gentile, Angelo, Wittenoom, W.A.; \$12; Unclaimed Wages; 20/11/61.
Watkins, Thomas Ronald, Wittenoom, W.A.; \$27.30; Unclaimed Wages; 5/12/61.

UNCLAIMED MONEYS ACT, 1912.

Dampier Mining Company Limited, Yampi.

Register of Unclaimed Moneys as at
31st December, 1967.

Name of Owner; Last Known Address of Owner;
Amount Due to Owner; Description of Unclaimed Money; Date of Last Claim.

- Gerald Fuchs; 6 East Parade, Mt. Lawley, W.A.; \$37.93; Wages; July, 1960.
R. G. Ings; 33 Kalgoorlie Street, Mt. Hawthorn, W.A.; \$97.29; Wages; March, 1961.
R. Leverton; c/o Post Office, Oodnadatta, S.A.; \$45.18; Wages; June, 1961.

L. A. CHESELL,
Secretary for Dampier Mining Co. Ltd.,
Perth, 1st February, 1968.

UNCLAIMED MONEYS ACT, 1912.

Australian Iron & Steel Pty. Ltd., Kwinana.

Register of Unclaimed Moneys as at
31st December, 1967.

Name of Owner:

Guisseppi Grupillo.

Last Known Address of Owner:

119 Aberdeen Street, Perth.

Amount Due to Owner:

\$19.08.

Description of Unclaimed Money:

Wages.

Date of Last Claim:

17th January, 1961.

L. A. CHESELL,
Agent for Australian Iron & Steel Pty. Ltd.,
Perth, 1st February, 1968.

UNCLAIMED MONEYS ACT, 1912.

The Griffin Coal Mining Company Limited.

Register of Unclaimed Money held by the Griffin Coal Mining Company Limited as at 31st December, 1967.

Name and last known Address of Owner on Books;
Total Amount Due to Owner; Description of Unclaimed Money; Last Claim Date.

- Ezra Austin, deceased; \$10.50; Dividend No. 20; 1949.

STATE TENDER BOARD OF WESTERN AUSTRALIA.

Tenders for Government Supplies

Date of Advertising	Schedule No.	Supplies Required	Date of Closing
1968			1968
Jan. 26	53A, 1968	Pumping Machinery—M.W.B.	Feb. 22
Jan. 12	21A, 1968*†	Mainline Diesel Electric Locomotives—3 ft 6 in. Gauge	Feb. 22
Feb. 2	71A, 1968	Calorifiers—Albany Regional Hospital	Feb. 22
Feb. 2	72A, 1968	18 in. C.I. Sluice Valves, 1968	Feb. 22
Feb. 9	89A, 1968	Pantry Equipment—Perth Medical Centre	Feb. 22
Feb. 9	90A, 1968	Sterilizing Equipment—Perth Medical Centre	Feb. 22
Feb. 9	91A, 1968	Refrigerators and Ice-making Machine—Perth Medical Centre	Feb. 22
Jan. 26	42A, 1968†	Dry Freight Containers	Feb. 29
1967			
Dec. 29	1037A, 1967	Distillate Fuel—W.A.G.R.	Feb. 29
1968			
Feb. 9	113A, 1968*	Wagon Bogies	Feb. 29
Feb. 29	116A, 1968	Coffee and Chicory (Mixed) Coffee Essence and Instant Coffee	Feb. 29
Jan. 26	43A, 1968*†	Diesel Railcars—4 ft 3½ in. Gauge	Mar. 7
Feb. 9	88A, 1968*†	100 only Wheels—ADG, ADH and ADX Railcars	Mar. 7
Feb. 16	117A, 1968	Automatic Dishwasher	Mar. 7
Jan. 26	57A, 1968*†	Diesel Electric Shunting Locomotives	Mar. 14
Feb. 16	118A, 1968	Refrigerated Freight Containers	Mar. 14
Feb. 6	84A, 1968	Suction Road Sweeper	Mar. 21
Jan. 19	37A, 1968†	Six 3300/440 Volt Dry Type Indoor Transformers for Kwinana Generating Station. Documents chargeable at a rate of \$4 first issue and \$1 subsequent issues. S.E.C. Specification 29/K	Mar. 28

* Documents available from Agent General for W.A., 115 The Strand, London, W.C. 2.

† Documents available for inspection only at W.A. Government Tourist Bureau Offices, Melbourne and Sydney.

Addresses—Liaison Offices—

W.A. Government Tourist Bureau,
No. 2 Royal Arcade, Melbourne, Cl.

C/o The Manager,
W.A. Government Tourist Bureau,
22 Martin Place, Sydney.

Agent General for W.A.,
115 The Strand, London, W.C. 2.

For Sale by Tender

Date of Advertising	Schedule No.	For Sale	Date of Closing
1968			1968
Feb. 2	73A, 1968	Landrover 109 in. W.B. Utility (WAG 2784) at Derby	Feb. 22
Feb. 2	74A, 1968	Toyota Utility (WAG 7929) at Wyndham	Feb. 22
Feb. 2	77A, 1968	Cockerell Metal Spreader (MRD 445) at Derby	Feb. 22
Feb. 2	78A, 1968	Pneumatic Sump Pump (PW 114) at Wyndham	Feb. 22
Feb. 2	79A, 1968	2 in. Finsbury Pump (PW 256) at Port Hedland	Feb. 22
Feb. 2	83A, 1968	Finsbury 2 in. Self-priming Pump (PW 264) at Port Hedland	Feb. 22
Feb. 9	85A, 1968	Bedford 5 ton Tip Truck (WAG 4073) (ex Department Industrial Development)	Feb. 22
Feb. 9	92A, 1968	Auto Diesel Pumping Plant (MRD 517)	Feb. 22
Feb. 9	93A, 1968	Lightning 3½ cub. ft Concrete Mixer (MRD 408)	Feb. 22
Feb. 9	94A, 1968	Ledger 6/8 Road Roller (MRD 503)	Feb. 22
Feb. 9	95A, 1968	McDonald 3½ ton Road Roller (MRD 446)	Feb. 22
Feb. 9	96A, 1968	Coates Vibrating Roller (MRD 516)	Feb. 22
Feb. 9	97A, 1968	Adams 550 Grader (MRD 561)	Feb. 22
Feb. 9	98A, 1968	Track Marshall Tractor (MRD 826)	Feb. 22
Feb. 9	99A, 1968	Chamberlain F.E. Loader (MRD 613)	Feb. 22
Feb. 9	101A, 1968	Atlas Copco Air Compressor (MRD 421)	Feb. 22
Feb. 9	103A, 1968	International Utility (WAG. 7935)	Feb. 22
Feb. 9	104A, 1968	Bedford Utility (WAG. 6626)	Feb. 22
Feb. 9	105A, 1968	Wacker Rammer (MRD 404)	Feb. 22
Feb. 9	106A, 1968	Lincoln 200 Amp Welder (PW 44)	Feb. 22
Feb. 9	86A, 1968	Engines and Pumps, Misting Machines, Knapsack Sprays and Stoves	Feb. 29
Feb. 9	87A, 1968	Toyota Utility (WAG 9689) at Kununurra	Feb. 29
Feb. 9	108A, 1968	Bedford 5 ton Tip Truck (WAG 9258) at Wyndham	Feb. 29
Feb. 9	102A, 1968	Gas Heated Single Roll Ironer	Feb. 29
Feb. 9	107A, 1968	Landrover (WAG 9198) at Wyndham	Feb. 29
Feb. 16	109A, 1968	Bitumen Tanker Trailer (MRD 419)	Feb. 29
Feb. 16	110A, 1968	Caterpillar D2 Dozer (MRD 682)	Feb. 29
Feb. 16	111A, 1968	Miscellaneous Equipment ex Government Stores	Feb. 29
Feb. 16	112A, 1968	Lincoln Welder (MRD 424) at Derby	Mar. 7
Feb. 16	114A, 1968	Low Loader Trailer (MRD 441) at Derby	Mar. 7
Feb. 16	115A, 1968	Caterpillar 12 Grader (MRD 522) at Wyndham	Mar. 7

Tenders addressed to the Chairman, State Tender Board, 74 Murray Street, Perth, will be received for the abovementioned supplies until 10 a.m. on the dates of closing.

Tenders must be properly indorsed on envelopes otherwise they are liable to rejection.

Tender forms and full particulars may be obtained on application at the Tender Board Office, 74 Murray Street, Perth.

No Tender necessarily accepted.

16th February, 1968.

A. H. TELFER,
Chairman, Tender Board.

STATE TENDER BOARD OF WESTERN AUSTRALIA—continued.

Accepted Tenders

Schedule No.	Contractor	Particulars	Department Concerned	Rate
695A/67	Wesfarmers Tutt Bryant Pty Ltd	Supply and Delivery of 4 only Truck-mounted Bitumen Sprayers, as specified	M.R.D.	For the sum of \$25,174 each
783A/67	The Superheater Co. (Aust.) Pty Ltd	Supply and Delivery of Superheater Elements, as specified— Item 1 Item 2 Item 3 Item 4	W.A.G.R.	\$435 per set \$582 per set \$468 per set \$760 per set
836A/67	Norman W. Hutchinson & Sons Pty Ltd	Supply of Superheater Smoke Tubes, as specified— Item 1 Item 2	W.A.G.R.	\$122.41 per 100 ft \$121.11 per 100 ft
896A/67	W.A. Industrial Sales & Services Co. Ltd	Supply and Delivery of 2 only International Mobile Cranes, as specified	W.A.G.R.	For the sum of \$7,344 each
903A/67	Barwin Industries Pty Ltd	Supply of Stormwater Pumping Units, as specified	P.W.D.	Details on application
915A/67	Various	Supply and Delivery of Floor Polishes during the period from the 8th February, 1968, to the 31st January, 1969, as specified	Various	Details on application
922A/67	Various	Supply and Delivery of Radio Equipment, as specified	Police	Details on application
965A/67	Pioneer Quarries (W.A.) Pty Limited	Supply and Delivery of Crushed Stone, Metal Dust and Flour Dust, as specified during the period from the 8th February, 1968, to the 31st December, 1968— Item 1a—Crushed Stone, as specified Item 1b—Crushed Stone, as specified Item 1c—Crushed Stone, as specified Item 2—Metal Dust Item 3—Flour Dust	M.W.B.	\$2.90 per ton \$2.90 per ton \$2.90 per ton \$1.50 per ton \$1.90 per ton
....	Bell Bros Pty Ltd	Supply and Delivery of Concreting Sand, as specified, during the period from the 8th February, 1968, to the 31st December, 1968	M.W.B.	\$1.50 per ton
975A/67	Ropa Products Pty Ltd	Supply and Delivery of 54 only Mobile Shower Caravans, as specified	M.R.D.	\$925 each
985A/67	Worsley Timber Pty Ltd	Supply and Delivery of Timber Crossings, as specified	W.A.G.R.	Details on application
1001A/67	Knox Schlapp Pty Ltd	Supply of a Trailer-mounted Rotary Air Compressor, as specified	M.W.B.	For the sum of \$3,270
1023A/67	Golden Coru Bakery	Supply of Bread, as specified, during the period from the 1st March, 1968, to the 28th February, 1969	Agriculture	\$0.175 per 2 lb loaf
1036A/67	Humes Ltd	Supply of 15 only Spoil Pipes for Discharge Pipeline, as specified	P.W.D.	\$187 each
22A/68	E. Lilley	Supply of Round Timber, as specified	M.R.D.	For the sum of \$1,594.53
992A/67	K. W. Nicholls	Purchase and Removal of a Caterpillar D4 Dozer (Departmental No. MRD 555)	M.R.D.	For the sum of \$1,777
1017A/67	R. A. O'Connor	Purchase and Removal of 4 Buildings, as specified— Item 1 Item 2	M.W.B.	For the sum of \$150 For the sum of \$600
1025A/67	Various	Purchase and Removal of Miscellaneous Equipment, as specified	M.W.B.	Details on application
1027A/67	Various	Purchase and Removal of Miscellaneous Equipment	M.W.B.	Details on application
1033A/67	Various	Purchase and Removal of Miscellaneous Equipment	Forests	Details on application
6A/68	C. V. Thomason	Purchase and Removal of a Lincoln Welder (Departmental No. PW 90)	P.W.D.	For the sum of \$115
7A/68	Norwest Trading Company	Purchase and Removal of a Bedford Truck (WAG 6906)	P.W.D.	For the sum of \$485
18A/68	Shire Clerk, Esperance Shire Council	Purchase and Removal of a Multi-wheel Roller (Departmental No. PW 17)	P.W.D.	For the sum of \$300
20A/68	J. Spencer	Purchase and Removal of a Bedford 30 cwt Van (Registered No. WAG 2247)	P.W.D.	For the sum of \$102
28A/68	Various	Purchase and Removal of Carpets	W.M.W.	Details on application
35A/68	Various	Purchase and Removal of Miscellaneous Motor Vehicles and Parts	Agriculture	Details on application
<i>Addition to Contract</i>				
796A/67	Cataphote Australia Pty Limited	Supply of an additional 78 tons of Glass Beads, as specified	M.R.D.	\$243.04

COMPANIES ACT, 1961-1966.

Afco Concrete Pty. Ltd. (in Liquidation).

Notice of Final Meeting.

NOTICE is hereby given that the final meeting of members and creditors of the above Company will be held at the offices of Melsom, Wilson & Partners, Atlas Building, 8 Esplanade, Perth, on Wednesday, 20th March, 1968, at 4 p.m.

Business:

- (1) To receive the liquidator's accounts and to hear any explanations in connection therewith.
- (2) To fix the liquidator's remuneration.

E. L. WILSON,
Liquidator.

C/o Melsom, Wilson & Partners, Second Floor,
Atlas Building, 8 Esplanade, Perth, 13th February,
1968.

COMPANIES ACT, 1961-1966.

Pindawa Building Pty. Limited.

AT an extraordinary general meeting of the above-named Company duly convened and held at 135 St. George's Terrace, Perth, on the 10th January, 1968, the following resolution was duly passed as a special resolution:—

That the Company be wound up voluntarily and that Mr John Spicer Yull, of 156 St. George's Terrace, Perth, be appointed liquidator.

Dated this 12th day of February, 1968.

C. N. MITCHELL,
Director.

COMPANIES ACT, 1961-1966.

(Section 260 (2).)

Notice of Meeting of Creditors of New World Industries Pty. Ltd.

NOTICE is hereby given that pursuant to section 260 (2) of the Companies Act, 1961-1966, a meeting of creditors of New World Industries Pty. Ltd. will be held at the Builders Exchange, 37 Havelock Street, West Perth, on Tuesday, 27th February, 1968, at 3.30 p.m.

Dated at Perth this 13th day of February, 1968.

F. T. J. MORIARTAY,
Director.

(C/o Melsom, Wilson & Partners, Chartered Accountants, Second Floor, Atlas Building, 8 Esplanade, Perth, W.A.)

COMPANIES (CO-OPERATIVE) ACT, 1943-1959.

(Section 66.)

Notice of Increase in Share Capital beyond the Registered Capital.

Geraldton Fishermen's Co-operative Ltd.

1. Geraldton Fishermen's Co-operative Ltd. hereby gives notice that by a special resolution of the Company passed on the 31st day of January, 1968 the nominal Share Capital of the Company was increased by the addition thereto of the sum of \$200,000 divided into 100,000 thousand shares of \$2 each beyond the registered capital of \$200,000.

2. The additional capital is divided as follows:—

Number of Shares; Class of Shares; Nominal amount of each Share.

100,000; Ordinary; \$2.

3. The conditions (e.g. voting rights, dividends, etc. subject to which the new shares have been or are to be issued are as follows:—

(a) All members will have equal voting rights irrespective of the number of Shares held.

(b) Dividends to be paid as approved by Shareholders in Annual General Meeting, but not to exceed an amount which is five dollars per centum per annum in excess of

the Commonwealth Bank Rate of interest for the time being on fixed deposits for two years.

Dated this 31st day of January, 1968.

W. F. BURTON,
Chairman.

DISSOLUTION OF PARTNERSHIP.

To whom it may concern:

TAKE notice that the partnership business known as "Wanneroo Contractors" carried on hitherto by Owen Lloyd Woods, formerly of Gngangara Road, Wanneroo, but late of 25 Brunswick Road, Brunswick Junction Clearing Contractor deceased, Robert McClintock, Business Proprietor and Dorothy May McClintock his wife both of 86 Broome Street, Cottesloe, pursuant to an indenture dated 1964 is dissolved by reason of the death of the said Owen Lloyd Woods on the 18th day of January, 1965.

Dated this 8th day of February, 1968.

KOTT WALLACE & GUNNING,

62 St. George's Terrace, Perth.

Solicitors for the Estate of Owen Lloyd Woods, deceased.

TRUSTEES ACT, 1962.

Notice to Creditors and Claimants.

CREDITORS and other persons having claims (to which section 63 of the Trustees Act relates) in respect of the estate of the undermentioned deceased, who died on 27th January, 1967, are required by the Trustee, Bernard Francis Prindiville, of care of O'Dea & O'Dea, Solicitors, 37 St. George's Terrace, Perth, to send particulars of their claims to him by 16th March, 1968, after which date the Trustee may convey or distribute the assets having regard only to the claims of which he then has notice.

Thomas Bernard Coffey, formerly of 32 Berkeley Crescent, Floreat Park, but late of 63 Mill Pint Road, South Perth, retired farmer and investor, deceased.

O'DEA & O'DEA,
Solicitors for the Trustee.

TRUSTEES ACT, 1962.

Notice to Creditors and Claimants.

CREDITORS and other persons having claims (to which section 63 of the Trustees Act relates) in respect of the estate of Bernard Rangecroft Roper late of 71 Kingsway, Nedlands retired farmer, who died 24th December, 1967, are required by the Executor and Trustee of 41 Circe Circle, Nedlands, to send particulars of their claims to him by the 19th day of March, 1968, after which date the Trustee may convey or distribute the assets having regard only to the claims of which he then has notice.

Dated the 14th day of February, 1968.

WALKER & WALKER,
Solicitors of 89 St. George's Terrace, Perth.

TRUSTEES ACT, 1962.

Notice to Creditors and Claimants.

THE WEST AUSTRALIAN TRUSTEE, EXECUTOR AND AGENCY COMPANY LIMITED, of 135 St. George's Terrace, Perth requires creditors and other persons having claims (to which section 63 of the Trustees Act, 1962, relates) in respect of the estates of the undermentioned deceased persons, to send particulars of their claims to it by 16th March, 1968, after which date the Company may convey or distribute the assets, having regard only to the claims of which it then has notice.

Dated at Perth this 14th day of February, 1968.

W. H. N. COOMBS,
Manager.

Name; Address; Occupation; Date of Death.
 Selway, Ellen (also known as Lena Selway),
 late of 3 Athlone Road, Floreat Park,
 widow, died 10/7/67.
 Fricker, Annie Mary, late of 26 Evelyn Street,
 Gosnells, widow, died 11/11/67.
 Madill, Thomas Alexander, late of 145 Treas-
 ure Road, Queens Park, retired farmer,
 died 20/10/67.
 Jones, Mary Isabella, late of 12 Grange Street,
 Claremont, spinster, died 8/11/67.
 Paikoff, Nedela Nedelkova, late of 133 Wan-
 neroo Road, Tuart Hill, widow, died
 15/9/67.

TRUSTEES ACT, 1962.

Notice to Creditors and Claimants.

CREDITORS and other persons having claims (to
 which section 63 of the Trustees Act, relates)
 in respect of the estates of the undermentioned
 deceased persons are required to send particu-
 lars of their claims to me on or before the re-
 spective dates shown hereunder after which dates I
 may convey or distribute the assets, having regard
 only to the claims of which I then have notice.

Dated at Perth this 12th day of February, 1968.

J. F. MORRIS,
 Public Trustee,
 555 Hay Street, Perth.

Name; Address; Occupation; Date of Death.
 Last Date for Claims 22/3/68.

Heppes, Albert Nicholas; Great Eastern Highway,
 Glen Forrest; clerk; 14/12/67.
 Stewart, Archibald Walter; 32 Ord Street, West
 Perth; retired public servant; 27/11/67.
 Colomera, Maria; 27 Moldavia Street, Tuart Hill;
 widow; 4/1/68.
 Cruickshank, William John; 204 Varden Street,
 Kalgoorlie; employment officer; 5/12/67.
 Busch, Conrad Edgar; formerly of Corrigin, but
 late of 121 Riseley Road, Ardross; agent;
 3/12/67.
 Penn, Caroline; 44 Furnival Street, Narrogin;
 widow; 8/1/68.
 Wright, Edward Henry; formerly of 361 Marmion
 Street, North Cottesloe, but late of 62 Fre-
 mantle Road, Mandurah; retired storekeeper;
 20/12/67.
 Kolesnik, Nikolai; formerly of 74 Parry Street,
 East Perth, but late of Royal Perth Hospital;
 miner; 19/10/67.

Last Date for Claims, 1st April, 1968.

Surman, Charles William; 6 William Street,
 Subiaco; retired contractor; 12/12/67.
 Phillips, Evalyn Alice Josephine; 19 Crimea Street,
 Emberton; widow; 21/12/67.
 Billing, Norah Kathleen; 5 Faraday Street, Mount
 Hawthorn; widow; 20/12/67.
 Smith, Michael Frederic; 65 Bagot Road, Subiaco;
 printer; 28/1/68.
 Barker, Kathleen Loretto; 22 Wickham Street, East
 Perth; married woman; 1/10/66.
 Johanson, Edith Beatrice; Claremont; spinster;
 11/11/67.
 O'Connor, Francis Michael Lawrence; Glendalough
 Home, Leederville; retired electrician; 11/9/67.
 Martin, David William; 6 Helena Street, Midland;
 rigger; 15/11/67.
 Johnstone, Annie; 18 Henry Street, Subiaco;
 widow; 18/1/68.
 Davies, Dorothy; fiat 43, Hollywood Village, Wil-
 liams Road, Nedlands; married woman;
 7/1/68.

Hall, Arthur Silvester; 18 Webb Street; Cottesloe;
 retired railway officer; 21/1/68.
 James, John Henry; 26 Regent Street, Mount Law-
 ley; retired Western Australian Government
 Railways Employee; 3/9/67.
 Kirk, James; Returned Soldiers League War
 Veterans Home, Mount Lawley; pensioner;
 30/1/68.
 Winfield, Alfred Thomas; formerly of Rockingham
 Road, Hamilton Hill, but late of 27 Central
 Avenue, Beaconsfield; waterside worker;
 8/12/67.
 Rose, Oscar; 8 Roscorla Avenue, Mount Yokine;
 accountant; 16/12/67.
 Andersen, Gunnar Bjarne Otto; 156 Flinders Street,
 Mount Yokine; clerk; 20/1/68.
 Brennan, John; Toodyay Road, Gidgigannup;
 woodcutter; 13/9/67.
 Skeels, George Phillip; 34 Howes Crescent,
 Dianella; assurance representative; 30/11/67.
 Stewart, Sarah Evelyn; 32 Ord Street, West Perth;
 widow; 3/12/67.
 Goodchild, Kate Marie; Mount Henry Home;
 widow; 4/1/68.
 Middler, John; 54 Recreation Road, Kalamunda;
 retired builder's labourer; 16/12/67.
 Thorsager, Niels Peter; Carinya Hospital, 41 Bris-
 tol Avenue, Bicton; retired plumber; 11/1/68.
 Francis, Phoebe Katrine; 315 Hay Street, Subiaco;
 married woman; 9/1/68.
 Church, Lillian; 78 Eton Street, North Perth; mar-
 ried woman; 10/1/68.

CONTENTS.

	Page.
Appointments	343, 344-5, 347, 349, 356, 357, 367
Auctioneers Act	344
Bank Holiday Proclaimed	337
Bush Fires Act	356-7
Chief Secretary's Department	349
Child Welfare	338-9, 349
Commissioners for Declarations	347
Commissioners of Supreme Court	347
Companies Act	371
Constitution Act	338
Country Areas Water Supply Act	342
Country Towns Sewerage Act	342
Crown Law Department	347
Deceased Persons' Estates	371-2
Dentists Act Amendment Act, 1967—Day of coming into operation	337
Education Department	367
Electoral	347-9
Factories and Shops	338
Forestry	340, 356
Health Department	337-8, 349
Hospitals Act	349
Labour, Department of	338
Land Acquisitions	361
Land Agents Act	343-4
Land Titles	338
Lands Department	339-40, 349-56
Licensing	347
Local Courts Act	347
Local Government Department	363-7
Main Roads	361-3
Marketing of Barley Act	349
Metropolitan Region Planning	358
Metropolitan Water Supply, etc	340-1
Municipalities	363-7
Notices of Intention to Resume Land	361-3
Orders in Council	338-42
Partnership Dissolved	371
Premier's Department	343
Proclamations	337-8
Public Service Commissioner	344-6
Public Trustee	372
Public Works Department	342, 358-60
Registrar General	367
Sale of Land	359-60
Sworn Valuers	347
Tender Board	369-70
Tenders Accepted	358, 370
Tenders Invited	358-9, 369
Town Planning	358
Transfer of Land Act	338
Transport Department	367
Treasury	343
Trustees Act	371-2
Unclaimed Money	367-8
Water Boards Act	341-2, 360
Workers' Compensation Act	342-3