



Government Gazette

OF

WESTERN AUSTRALIA

(Published by Authority at 3.30 p.m.)

(REGISTERED AT THE GENERAL POST OFFICE, PERTH, FOR TRANSMISSION BY POST AS A NEWSPAPER)

No. 115]

PERTH: FRIDAY, 21st NOVEMBER

[1969

Transfer of Land Act, 1893.

PROCLAMATION

WESTERN AUSTRALIA, } By His Excellency Major-General Sir Douglas
TO WIT, } Anthony Kendrew, Knight Commander of the
DOUGLAS KENDREW, } Most Distinguished Order of Saint Michael and
Governor. } Saint George, Companion of the Most Honour-
[L.S.] } able Order of the Bath, Commander of the
Most Excellent Order of the British Empire,
Companion of the Distinguished Service Order,
Governor in and over the State of Western
Australia and its Dependencies in the Com-
monwealth of Australia.

Corres. 5735/50, V.4.

WHEREAS by the Transfer of Land Act, 1893, the Governor is empowered by Proclamation in the *Government Gazette* to prevent in Her Majesty as of Her former estate all or any lands, whereof Her Majesty may become the registered proprietor; and whereas Her Majesty is now the registered proprietor of the lands described in the Schedules hereto: Now, therefore, I, the Governor with the advice and consent of the Executive Council, do by this my Proclamation revest in Her Majesty, Her heirs, and Successors, the land described in the Schedules hereto as of Her former estate.

Given under my hand and the Public Seal of the said State, at Perth, this 12th day of November, 1969.

By His Excellency's Command,

STEWART BOVELL,

Minister for Lands.

GOD SAVE THE QUEEN ! ! !

Revestment Schedule.

Schedule 1.

Corres.; Description of Land; Certificate of Title Volume; Folio.

3218/98—Yundurup Lot 17; 1188; 418.

1465/67—Portion of Victoria Location 10206; 222; 108A.

1947/54—Portion of Wellington Location 464 and being Lot 76 on Plan 2171; 870; 167.

1947/54—Portion of Wellington Location 464 and being Lots 77, 78, and 79 on Plan 2171; 1031; 297.

1947/54—Portion of each of Wellington Locations 458 and 464 and being Lots 101, 102, 103 and 104 on Plan 2171; 95; 108A.

3913/67—Portion of Avon Location 21606 and being Lot 1 on Diagram 36638; 251; 165A.

402/66—Portion of Canning Location 301 and being part of the land on Diagram 33743; 27; 86A.

2350/69—Roebourne Town Lot 262; 1149; 406.

Schedule 2.

Corres.; Description of Land.

3064/69—Portions of Kwinana Lot A398 and being Lots 19 and 378 on Plan 9292 and being part of the land in Certificate of Title Volume 204, Folio 196A.

921/69—Portions of Kwinana Lot A398 and being Lots 106 and 133 on Plan 9293 and being part of the land in Certificate of Title Volume 207, Folio 114A.

1891/68—Portion of East Location 21 and being Lot 68 on Diagram 36613 and being part of the land in Certificate of Title Volume 198, Folio 14A.

3411/68—Portion of Kelmscott Suburban Lot 55 and being coloured blue and marked "Drain Reserve" on Diagram 37539 and being part of the land in Certificate of Title Volume 1218, Folio 732.

4294/68—Portion of each of Avon Locations 2 and C and being the portion coloured blue and marked "Drain Reserve" on Plan 9240 and being part of the land in Certificate of Title Volume 1228, Folio 964.

925/69—Portion of Kwinana Lot A398 and being Lot 396 on Plan 9294 and being part of the land in Certificate of Title Volume 206, Folio 101A.

928/69—Portion of Kwinana Lot A398 and being Lot 359 on Plan 9295 and being part of the land in Certificate of Title Volume 206, Folio 181A.

- 543/69—Portion of Swan Location 1214 and being the portion coloured blue and marked "Drain Reserve" on Plan 9289 and being part of the land in Certificate of Title Volume 224, Folio 31A.
- 1723/68—Portion of Swan Location 34 and being the part coloured blue and marked "Drain Reserve" on Plan 9124 and being portion of the land in Certificate of Title Volume 141, Folio 99A.
- 1310/69—Portion of Cockburn Sound Location 219 and being Lot 234 on Plan 9213 and being part of the land in Certificate of Title Volume 167, Folio 80A.
- 2490/68—Portion of Jandakot Agricultural Area Lot 112 and being the portion coloured blue and marked "Drain Reserve" on Diagram 36717 and being part of the land in Certificate of Title Volume 1266, Folio 660.
- 303/68—Portion of Victoria Location 1298 and being Lot 33 on Plan 9038 and being part of the land in Certificate of Title Volume 162, Folio 66A.
- 1308/69—Portion of Cockburn Sound Location 219 and being Lot 53 on Plan 9214 and being part of the land in Certificate of Title Volume 166, Folio 171A.
- 2041/69—Portion of each of Kelmscott Lot 29 and Canning Location 331 and being the portion coloured blue and marked "Drain Reserve" on Plan 8770 and being part of the land in Certificate of Title Volume 22, Folio 215A.
- 1521/67—Portion of Swan Locations 6233, 6234 and portion of each of Swan Locations K and K1 and being Lot 340 on Plan 8892 and being part of the land in Certificate of Title Volume 61, Folio 124A.
- 3361/68—Portion of Cockburn Sound Location 462 and being Lot 11 on Diagram 37151 and being part of the land in Certificate of Title Volume 1309, Folio 315.
- 555/69—Portion of Swan Location 1178 and being Lot 1 on Diagram 37719 and being part of the land in Certificate of Title Volume 218, Folio 105A.
- 3046/69—Portion of Perth Shire Location Au and being Lot 267 on Plan 9132 and being part of the land in Certificate of Title Volume 144, Folio 130A.
- 2929/69—Portion of Swan Location 5577 and being Lots 384 and 385 on Plan 7915 and being part of the land in Certificate of Title Volume 1294, Folio 532.
- 3020/69—Portion of Canning Location 32 and being Lot 47 on Plan 8181 and being part of the land in Certificate of Title Volume 596, Folio 144.
- 3761/68—Portion of Swan Location 16 and being the portion coloured blue and marked "Drain Reserve" on Diagram 37739 and being part of the land in Certificate of Title Volume 1291, Folio 647.
- 293/69—Portion of Canning Location 32 and being Lot 1 on Plan 9281 and being part of the land in Certificate of Title Volume 230, Folio 45A.

AT a meeting of the Executive Council held in the Executive Council Chamber at Perth this 12th day of November, 1969, the following Orders in Council were authorised to be issued:—

Traffic Act, 1919-1969.

ORDER IN COUNCIL.

File T.O. 64/1261.

WHEREAS it is enacted, *inter alia*, by section 49 of the Traffic Act, 1919-1969, that the Governor may, by Order in Council, empower a local authority to exercise within its district any power of making regulations that the Governor could exercise under Division 4 of Part IV of that Act and that the word "by-law" may be substituted for "regulation"; and whereas under the abovementioned Division and in particular by paragraph (c) of subsection (2) of section 47 the Governor may make regulations prescribing, *inter alia*, fares for passenger

vehicles; and whereas it is desirable that each of the local authorities set forth in the schedule hereunder should be empowered to make by-laws prescribing fares for that class of passenger vehicles within the meaning of the Traffic Act, 1919-1969 defined by that Act as taxi-cars: Now, therefore, His Excellency the Governor, acting with the advice and consent of the Executive Council and in exercise of the powers aforesaid, doth hereby confer upon each of the local authorities set forth in the Schedule hereunder the power to make a by-law prescribing fares for taxi-cars.

W. S. LONNIE,
Clerk of the Council.

Schedule.

Shire of Exmouth.

Health Act, 1911-1968

ORDER IN COUNCIL.

P.H.D. 732/56; Ex. Co. 2926.

WHEREAS it is provided in Section 161(c) of the Health Act, 1911-1968, that the provisions of Division 3 of Part V of the said Act shall operate in certain districts which the Governor may declare by Order in Council to be districts within which the provisions of the said Division 3 of Part V shall apply: Now, therefore, His excellency the Governor with the advice of Executive Council, hereby declares that the provisions of Division 3 of Part V of the Health Act, 1911-1968, shall operate and have effect in the health district of the Shire of Wanneroo.

W. S. LONNIE,
Clerk of the Council.

Land Act, 1933-1969.

ORDERS IN COUNCIL.

WHEREAS by section 33 of the Land Act, 1933-1969, it is made lawful for the Governor to direct that any Reserve shall vest in and be held by any Municipality, Body Corporate, or other person or persons to be named in the order in trust for the like or other public purposes to be specified in such order; and whereas it is deemed expedient, as follows:—

Corres. 5963/99.—That Reserve No. 7038 should vest in and be held by the Minister for Works in trust for the purpose of "Water, Conservation of Flora and Fauna".

(The Order in Council dated *Government Gazette* 17.3.00, page 3019, relating to the said Reserve only, is hereby superseded.)

Corres. 2516/67.—That Reserve No. 29810 should vest in and be held by the Western Australian Wild Life Authority in trust for the purpose of "Conservation of Flora and Fauna".

Corres. 14633/08.—That Reserve No. 29988 should vest in and be held by The Western Australian Wild Life Authority in trust for the purpose of "Conservation of Fauna".

Corres. 1521/67.—That Reserve No. 30040 should vest in and be held by the Shire of Perth in trust for the purpose of Public Recreation.

Corres. 3415/69.—That Reserve No. 30084 should vest in and be held by the Shire of West Arthur in trust for the purpose of Gravel.

Corres. 3324/67.—That Reserve No. 30099 should vest in and be held by the Minister for Water Supply, Sewerage and Drainage in trust for the purpose of Town Water Supply.

Corres. 3913/67.—That Reserve No. 30101 should vest in and be held by the Minister for Water Supply, Sewerage and Drainage in trust for the purpose of Water Supply.

Corres. 402/66.—That Reserve No. 30102 should vest in and be held by the Metropolitan Water Supply, Sewerage and Drainage Board in trust for the purpose of "Drainage".

Corres. 2757/69.—That Reserve No. 30105 should vest in and be held by the Minister of Water Supply, Sewerage and Drainage in trust for the purpose of "Water Supply".

Now, therefore, His Excellency the Governor, by and with the advice and consent of the Executive Council, doth hereby direct that the before-mentioned Reserves shall vest in and be held by the abovementioned bodies, in trust for the purposes aforesaid, subject nevertheless to the powers reserved to him by section 37 of the said Act.

W. S. LONNIE,
Clerk of the Council.

Land Act, 1933-1969.

ORDER IN COUNCIL.

Corres. 1490/66.

WHEREAS by section 33 of the Land Act, 1933-1969, it is *inter alia*, made lawful for the Governor by Order in Council, to direct that any land reserved pursuant to the provisions of this Act shall be granted in fee simple to any person (as defined in the said Section) subject to the condition that the person shall not lease or mortgage the whole or any part of the land without the consent of the Governor and subject to such other conditions and limitations as the Governor shall deem necessary to ensure that the land is used for the purpose for which the land is reserved as aforesaid; and whereas it is deemed expedient that Reserve No. 29458 (Canning Location 2045) should, subject as aforesaid be granted in fee simple to The Slow Learning Children's Group of Western Australia (Incorporated) to be held in trust for the "Purposes of The Slow Learning Children's Group of Western Australia (Incorporated)"; Now, therefore, His Excellency the Governor by and with the advice and consent of the Executive Council doth hereby direct that the beforementioned reserve shall be granted in fee simple to the aforesaid body, to be held in trust for the aforesaid purpose, subject to the condition that the land shall not be leased or mortgaged in whole or in part without the consent of the Governor.

W. S. LONNIE,
Clerk of the Council.

Land Act, 1933-1969.

ORDERS IN COUNCIL.

WHEREAS by section 33 of the Land Act, 1933-1969, it is made lawful for the Governor to direct that any Reserve shall vest in and be held by any Municipality, Body Corporate, or other person or persons to be named in the Order, in trust for any of the purposes set forth in section 29 of the said Act, or for the like or other public purposes to be specified in such Order and with power of subleasing; and whereas it is deemed expedient, as follows:—

Corres. 2368/69.—That Reserve No. 22421 should vest in and be held by the Shire of Northam in trust for the purpose of Bush Fire Brigade Purposes.

Corres 346/58.—That Reserve No. 25082 should vest in and be held by the City of Melville in trust for the purpose of Infant Health Centre and Nursery School (Kindergarten).

Corres. 1554/62.—That Reserve No. 26641 should vest in and be held by the Shire of Wyndham-East Kimberley in trust for the purpose of Camping.

(The Order in Council appearing by notice in the *Government Gazette* dated 15th February, 1963, page 650, is hereby superseded.)

Corres. 293/66.—That Reserve No. 30096 should vest in and be held by the Shire of Exmouth in trust for the purpose of "Tourist Bureau and Information Centre."

Now, therefore, His Excellency the Governor, by and with the advice and consent of the Executive Council, doth hereby direct that the before-mentioned Reserves shall vest in and be held by the abovementioned bodies in trust for the purposes aforesaid, with power to the said bodies, subject to the approval in writing of the Minister for Lands being first obtained, to lease the whole or any portion of the said Reserves for any term not exceeding 21 years from the date of the lease subject nevertheless to the powers reserved to him by section 37 of the said Act.

W. S. LONNIE,
Clerk of the Council.

Public Works Act, 1902-1967.

Wanneroo Water Supply.

ORDER IN COUNCIL.

P.W.W.S. 496/68.

IN pursuance of the powers conferred in section 11 of the Public Works Act, 1902-1967, His Excellency the Governor acting by and with the advice and consent of the Executive Council doth hereby authorise the Hon. Minister for Works to undertake, construct or provide the Public Work of Wanneroo Water Supply on the land coloured green on Plan P.W.D., W.A. 45522-1-1 which may be inspected at the office of the Minister for Works, Perth.

W. S. LONNIE,
Clerk of the Council.

Metropolitan Water Supply, Sewerage, and Drainage Act, 1909-1969.

Metropolitan Water Supply.

ORDER IN COUNCIL.

M.W.B. 580731/69.

WHEREAS by the Metropolitan Water Supply, Sewerage and Drainage Act, 1909-1969, it is provided that, subject to the provisions of the Act, the Metropolitan Water Supply Sewerage and Drainage Board shall, with the approval of the Governor, have power to construct provide and extend Water Works, Sewerage Works and Metropolitan Main Drainage Works; and whereas the preliminary requirements of the said Act have been complied with and the plans sections and estimates in respect of the works hereinafter mentioned have been submitted to and approved by the Governor in Council: Now, therefore, His Excellency the Governor by and with the advice and consent of the Executive Council, does hereby empower the Metropolitan Water Supply Sewerage and Drainage Board to undertake the construction of the following works under the said Act, namely:—

Shire of Gosnells—Orange Grove.

Proposed Bickley Valley Pumping Station and 20,000 Gallon Suction Tank.

The construction of a pumping station and a twenty thousand gallon suction tank, complete with valves and all other necessary apparatus and shown on plan M.W.B. 10334.

This Order in Council shall take effect from the 21st day of November, 1969.

W. S. LONNIE,
Clerk of the Executive Council.

Metropolitan Water Supply, Sewerage, and Drainage Act, 1909-1969.

Metropolitan Sewerage.

ORDER IN COUNCIL.

M.W.B. 673998/67.

WHEREAS by the Metropolitan Water Supply, Sewerage, and Drainage Act, 1909-1969, it is provided that, subject to the provisions of the Act,

the Metropolitan Water Supply, Sewerage and Drainage Board shall, with the approval of the Governor, have power to construct provide and extend Water Works, Sewerage Works and Metropolitan Main Drainage Works; and whereas the preliminary requirements of the said Act have been complied with and plans sections and estimates in respect of the works hereinafter mentioned have been submitted to and approved by the Governor in Council: Now, therefore His Excellency the Governor by and with the advice and consent of the Executive Council, does hereby empower the Metropolitan Water Supply, Sewerage, and Drainage Board to undertake the construction of the following works under the said Act, namely:—

Attadale District.

Reticulation Area 4, Part 2.

Six-inch and four-inch diameter reticulation pipe sewers together with manholes and all other apparatus connected therewith and shown on plan M.W.B. 10335.

This Order in Council shall take effect from the 21st day of November, 1969.

W. S. LONNIE,
Clerk of the Executive Council.

Metropolitan Water Supply, Sewerage, and
Drainage Act, 1909-1969.

Metropolitan Sewerage.

ORDER IN COUNCIL.

M.W.B. 678372/69.

WHEREAS by the Metropolitan Water Supply, Sewerage, and Drainage Act, 1909-1969, it is provided that, subject to the provisions of the Act, the Metropolitan Water Supply Sewerage, and Drainage Board shall, with the approval of the Governor have power to construct provide and extend Water Works, Sewerage Works and Metropolitan Main Drainage Works; and whereas the preliminary requirements of the said Act have been complied with and plans sections and estimates in respect of the works hereinafter mentioned have been submitted to and approved by the Governor in Council: Now, therefore, His Excellency the Governor by and with the advice and consent of the Executive Council, does hereby empower the Metropolitan Water Supply, Sewerage and Drainage Board to undertake the construction of the following works under the said Act, namely:—

Reticulation Area 1 Collier.

12 inch and 15 inch Main Sewer.

(a) A twelve inch and fifteen inch diameter pipe sewer together with manholes and all other apparatus therewith.

(b) A brick and concrete pumping station and a reinforced concrete well together with a nominal eleven inch diameter steel rising main and all other apparatus connected therewith and shown on plan M.W.B. 10322.

This Order in Council shall take effect from the 21st day of November, 1969.

W. S. LONNIE,
Clerk of the Executive Council.

Metropolitan Water Supply, Sewerage, and
Drainage Act, 1909-1969.

Metropolitan Main Drainage.

ORDER IN COUNCIL.

M.W.B. 489091/68.

WHEREAS by the Metropolitan Water Supply, Sewerage, and Drainage Act, 1909-1969, it is provided that, subject to the provisions of the Act, the Metropolitan Water Supply, Sewerage and Drainage Board shall, with the approval of the Governor, have power to construct provide and

extend Water Works, Sewerage Works and Metropolitan Main Drainage Works; and whereas the preliminary requirements of the said Act have been complied with and plans sections and estimates in respect of the works hereinafter mentioned have been submitted to and approved by the Governor in Council: Now, therefore, His Excellency the Governor by and with the advice and consent of the Executive Council, does hereby empower the Metropolitan Water Supply, Sewerage, and Drainage Board to undertake the construction of the following works under the said Act, namely:—

Perth Airport Southern Main Drain Sections
3 and 4.

Perth Airport Northern Main Drain Part
Section 2 and Section 3.

High Wycombe Branch Drain.

Shires of Belmont, Kalamunda and
Swan-Guildford.

(This notice supersedes the notice for Perth Airport Southern Main Drain in *Government Gazette* 24/1/59 and the notice for High Wycombe Main Drain in *Government Gazette* 28/3/69.)

The construction of Compensating Basins, Open and Piped Drains approximately 20,000 feet long, together with all necessary apparatus and things connected therewith and shown on plan M.W.B. 10307.

This Order in Council shall take effect from the 21st day of November, 1969.

W. S. LONNIE,
Clerk of the Executive Council.

Water Boards Act, 1904-1964.

Busselton Water Board.

ORDER IN COUNCIL.

P.W.W.S. 250/58.

WHEREAS by the Water Boards Act, 1904-1964, the Governor is empowered by Order in Council to constitute a Water Board for a Water Area constituted under the Act; and whereas by an Order in Council dated the 5th January, 1951, the Governor did constitute the Busselton Water Board as defined in that Order in Council: Now, therefore, His Excellency the Governor by and with the consent of the Executive Council doth hereby appoint John Goulbourne Evans, Brian Arthur Blum, Stanley Leonard Dilkes, John Michael Sheedy and Harry Harston Harris to be members of the Busselton Water Board under the Water Boards Act, 1904-1964, and subject to any amendment thereof for the following terms of office:—

John Goulbourne Evans and Brian Arthur Blum for a term of 3 years as from 1st June, 1967.

Stanley Leonard Dilkes and John Michael Sheedy for a term of 3 years as from 1st June, 1968.

Harry Harston Harris for a term of 3 years as from 1st June, 1969.

W. S. LONNIE,
Clerk of the Council.

Water Boards Act, 1904-1964.

Dunsborough Water Board.

ORDER IN COUNCIL.

P.W.W.S. 517/60.

WHEREAS by the Water Boards Act, 1904-1964, the Governor is empowered by Order in Council to constitute a Water Board for a Water Area constructed under the Act; and whereas by Order in Council published in the *Government Gazette* on 8th July, 1966, the Governor did re-constitute the Dunsborough Water Board: Now, therefore, His Excellency the Governor by and with the

consent of the Executive Council doth hereby appoint to be members of the Dunsborough Water Board, under the Water Boards Act, 1904-1964 and subject to any amendment thereof, Frank Henry Jolliffe and Ernest Price for the following terms of office:—

Frank Henry Jolliffe for a term of 2 years as from 1st July, 1969.

Ernest Price for a term of 3 years as from 1st July, 1969.

W. S. LONNIE,
Clerk of the Council.

Country Areas Water Supply Act, 1947-1964.

Goldfields and Agricultural Water Supply.
Quairading Extension.

Farmland and Towns Reticulation (Part IV).

ORDER IN COUNCIL.

P.W.W.S. 867/65.

WHEREAS by the Country Areas Water Supply Act, 1947-1964, it is provided that before undertaking the construction of water works, the Minister shall submit plans, descriptions, books of reference and estimates of the proposed works to the Governor for approval; and that if they are approved, the Governor may forthwith by Order in Council, empower the Minister to undertake the construction of the proposed works: Now, therefore, His Excellency the Governor with the advice of the Executive Council hereby approves of the plans, descriptions, books of reference and estimates marked on Plan P.W.D., W.A. 45274-1-1, 2, 3 and 4 for the construction of the Goldfields and Agricultural Water Supply, Quairading Extension, Farmland and Towns Reticulation (Part IV), which was duly submitted for approval, and hereby empowers the Minister to undertake the construction of the said works.

W. S. LONNIE,
Clerk of the Council.

Country Towns Sewerage Act, 1948-1967.

Bunbury Sewerage.

Reticulation Area No. 10.

ORDER IN COUNCIL.

P.W.W.S. 590/69.

WHEREAS by the Country Towns Sewerage Act, 1948-1967, it is provided that before undertaking the construction of Water Works, the Minister shall submit plans, descriptions, books of reference and estimates of the proposed works to the Governor for approval; and that if they are approved, the Governor may forthwith by Order in Council empower the Minister to undertake the construction of the proposed works: Now, therefore, His Excellency the Governor with the advice of the Executive Council doth hereby approve of the plans, descriptions, books of reference and estimates marked on Plan P.W.D., W.A. 45271-1-1 for the construction of Bunbury Sewerage Reticulation Area No. 10 which was duly submitted for approval and hereby empowers the Minister to undertake the construction of the said works.

W. S. LONNIE,
Clerk of the Council.

Country Areas Water Supply Act, 1947-1964.

Geraldton Water Supply.

Extension to Waggrakine-Glenfield.

ORDER IN COUNCIL.

P.W.W.S. 129/69.

WHEREAS by the Country Areas Water Supply Act, 1947-1964, it is provided that before undertaking construction of water works the Minister shall submit plans, descriptions, books of reference and estimates of the proposed works to the Governor for approval; and that if they are approved the Governor may forthwith by Order in

Council, empower the Minister to undertake construction of the proposed works: Now, therefore, His Excellency the Governor by and with the consent of the Executive Council doth hereby approve of the plans, descriptions, books of reference and estimates marked on Plan P.W.D., W.A. 45253-1-1 for the construction of the Geraldton Water Supply Extension to Waggrakine-Glenfield and hereby empowers the Minister to undertake the construction of the said works.

W. S. LONNIE,
Clerk of the Council.

Grain Pool Act, 1932-1966.

ORDER IN COUNCIL.

WHEREAS it is enacted by section 20A of the Grain Pool Act, 1932-1966, that the Governor may by Order in Council published in the *Government Gazette* declare that any grain or seed in addition to wheat, oats and linseed to which the Act expressly applies, specified in the Order in Council is cereal grain or seed for the purposes of the Act: Now, therefore, His Excellency the Governor, acting by and with the advice and consent of Executive Council doth declare that subterranean clover seed of the Daliak and Seaton Park cultivar, being seed that has been certified under a scheme prepared pursuant to regulations made under the Seeds Act, 1950, is seed for the purposes of the Act first abovementioned.

W. S. LONNIE,
Clerk of the Council.

Premier's Department,
Perth, 20th November, 1969.

IT is hereby notified for public information that His Excellency the Governor has approved of the following appointments to the Commission of the Peace for the State of Western Australia:—

Walter Dempster Anderson, of 26 Chelmsford Road, Mount Lawley, and Bunnings Pty. Ltd., 49 Charles Street, West Perth.

David William (known as William) Crocker, of Hopton Street, Broome.

Cyril Charles Richmond, of 59 Moreing Road, Attadale, and Esanda Limited, 18 St. George's Terrace, Perth.

Albert George Ross, of Corner Dampier Terrace and Guy Street, Broome.

EX OFFICIO JUSTICE OF THE PEACE.

IT is hereby notified for public information that Maxwell Albert Rose, of Marybrook, President of the Busselton Shire Council, has been appointed under section 9 of the Justices Act, 1902-1968, to be a Justice of the Peace for the Mitchell Magisterial District during his term of office as President of the Shire Council.

W. S. LONNIE,
Under Secretary,
Premier's Department.

AUDIT ACT, 1904.

(Section 33.)

Treasury,
Perth, 4th November, 1969.

Tsy. 178/60.

IT is hereby published for general information that Mr. G. Smith has been appointed as a Certifying Officer for the Public Works Department for the period October 14 to 21, 1969.

Tsy. 168/45.

IT is hereby published for general information that Mr. L. Hatt has been appointed as a Receiver of Revenue and a Certifying Officer for the Zoological Gardens Board for the period 1st November, to 12th December, inclusive.

K. J. TOWNSING,
Under Treasurer.

PARLIAMENT OF WESTERN AUSTRALIA.

Bills Assented To.

IT is hereby notified for public information that His Excellency the Governor has Assented in the name and on behalf of Her Majesty the Queen, on the dates stated, to the undermentioned Bills passed by the Legislative Council and the Legislative Assembly during the Second Session of the Twenty-sixth Parliament.

- Short Title of Bill; Date of Assent; Act No.
 Metropolitan Market Act Amendment; 7th November, 1969; No. 73 of 1969.
 Prisons Act Amendment; 7th November, 1969; No. 74 of 1969.
 Alumina Refinery (Pinjarra) Agreement; 7th November, 1969; No. 75 of 1969.
 Architects Act Amendment; 7th November, 1969; No. 76 of 1969.
 Associations Incorporation Act Agreement; 7th November, 1969; No. 77 of 1969.
 Iron Ore (Dampier Mining Company Limited) Agreement; 7th November, 1969; No. 78 of 1969.
 Iron Ore (Cleveland-Cliffs) Agreement Act Amendment; 7th November, 1969; No. 79 of 1969.
 Fremantle Port Authority Act Amendment; 7th November, 1969; No. 80 of 1969.
 Firearms and Guns Act Amendment; 7th November, 1969; No. 81 of 1969.
 City of Perth Parking Facilities Act Amendment; 7th November, 1969; No. 82 of 1969.
 Local Government Act Amendment (No. 4); 17th November, 1969; No. 83 of 1969.
 District Court of Western Australia; 17th November, 1969; No. 84 of 1969.
 Child Welfare Act Amendment; 17th November, 1969; No. 85 of 1969.
 Manjimup Canned Fruits and Vegetables Industry Agreement; 17th November, 1969; No. 86 of 1969.
 Licensing Act Amendment (No. 2); 17th November, 1969; No. 87 of 1969.
 Transfer of Land Act Amendment (No. 3); 17th November, 1969; No. 88 of 1969.
 Hospitals Act Amendment; 17th November, 1969; No. 89 of 1969.
 Museum; 17th November, 1969; No. 90 of 1969.
 Education Act Amendment; 17th November, 1969; No. 91 of 1969.
 Forests Act Amendment; 17th November, 1969; No. 92 of 1969.
 Land Act Amendment (No. 3); 17th November, 1969; No. 93 of 1969.
 Road Closure; 17th November, 1969; No. 94 of 1969.
 Land Tax Assessment Act Amendment; 17th November, 1969; No. 95 of 1969.
 Land Tax Act Amendment; 17th November, 1969; No. 96 of 1969.
 Northern Developments Pty. Limited Agreement Act Amendment; 17th November, 1969; No. 97 of 1969.

J. B. ROBERTS,

Clerk of the Parliaments.

18th November, 1969.

Public Service Commissioner's Office,
 Perth, 19th November, 1969.

THE following resignations have been accepted:—
 Name; Department; Date.

- L. K. Gilbert; Agriculture; 24/10/69.
 L. R. Wesolowski; Chief Secretary's; 12/11/69.
 I. C. Halliday; State Government Insurance Office; 16/10/69.
 G. C. Till; State Government Insurance Office; 24/10/69.
 P. Sisson; State Government Insurance Office; 24/10/69.
 G. R. Scott; Public Works; 12/12/69.
 B. Cook; Public Works; 14/11/69.
 T. D. O'Dwyer; Public Works; 14/11/69.
 D. G. Potter; Public Works; 7/11/69.

J. I. Smith; Public Works; 5/12/69.

P. D. Angwin; Public Works; 1/10/69.

J. Booker; Public Works; 19/12/69.

M. R. Polak; Public Works; 7/11/69.

R. A. Pember; Police; 7/11/69.

The following retirements have been approved:

E. T. Austin; Lands and Surveys; 18/12/69.

G. E. Scutt; State Housing Commission; 27/11/69.

C. R. L. Gibson; Lands and Surveys; 31/1/70.

THE following offices have been created:—

Item 01 4885, Field Technician, Grade 2, G-II-1/4, Denmark Research Station, Dairying Division, Department of Agriculture.

Item 10 0150, Clerk-Typist (Relieving), C-V, Clerical Branch, Child Welfare Department.

Item 10 1472, Social Work Supervisor, Level 4, Field Division, Child Welfare Department.

Item 04 0035, Clerk, C-IV, Friendly Societies Section, Registrar General's Office, Chief Secretary's Department.

Item 11 1080, Assistant, G-IX, Clerical Section, Probation and Parole Office, Crown Law Department.

Item 11 1067, Clerk, C-IV, Clerical Section, Probation and Parole Officer, Crown Law Department.

Item 14 2145, Clerk, C-II-1, School Transport Branch, Education Department.

Item 23 3121, Library Assistant, Level 1, Government Chemical Laboratories, Department of Mines.

Item 09 1323, Clerk, C-IV, Clerical Section, Mental Health Services.

Item 22 4146, Meter Reader, G-VII-3, Meter Reading Section, Accounting Division, Metropolitan Water Supply Board.

Item 22 5887, Welding Supervisor, G-II-3/4, Mechanical and Electrical Services, Engineering Division, Metropolitan Water Supply Board.

Item 22 0226, Typist, C-V, Correspondence Branch, Metropolitan Water Supply Board.

Item 29 6421, Drafting Assistant, G-XI, Drawing Office, Engineering Division, Public Works Department.

Item 32 3275, Clerk, C-II-2, Commonwealth/State Section, Accounts Branch, State Housing Commission.

Item 32 3394, Clerk, C-IV, Commonwealth/State Section, Accounts Branch, State Housing Commission.

THE following offices have been abolished:—

Items 09 3210 and 3211, Clerk, C-IV, Industrial Rehabilitation Branch, Mental Health Services.

The title and/or classification of the following offices have been amended:

Item 29 6260, vacant, Country Water Supply Section, Engineering Division, Public Works Department, amended from Senior Engineering Draftsman (Special), Level 3, to Senior Engineering Draftsman, Level 2, with effect from 14th November, 1969.

Item 11 1072, occupied by J. D. Robertson, Typist, Probation and Parole Office, Crown Law Department, amended from C-V to C-III-1, with effect from 3rd November, 1969.

TELEPHONISTS' EFFICIENCY EXAMINATION.

THE following candidates were successful in passing the Telegraphists' Efficiency Examination held on 11th November, 1969, at the Public Service Drafting School, Murray Street, Perth:—

- M. K. Davey, T. Pelle, M. T. Byfield, D. A. Sleader, B. B. Sutton, C. M. Fasolo, G. C. Smith, A. Antonio, D. Harris and D. Henson.

IT is hereby notified for general information that the following days will be observed as Public Service holidays for Christmas and New Year:—

Thursday, 25th December, 1969—Christmas Day.

Friday, 26th December, 1969—Boxing Day.

Thursday, 1st January, 1970—New Year's Day.

Friday, 2nd January, 1970—Special.

R. H. DOIG,
 Public Service Commissioner.

VACANCIES IN THE PUBLIC SERVICE

Department	Position	Class	Gross Salary	Date Returnable
Audit (3 positions)	Clerk (Items 02/0320, 0330 and 0335) (e) ...	C-II-1/2	\$3,750-\$4,200	1969
Agriculture	Adviser, Grade 3, Sheep and Wool Branch, Wheat and Sheep Division (Item 01/5340)	P-Ag-1	\$4,200-\$5,800	28th November
Agriculture	Field Technician, Grade 2, Seed Certification and Weed Control Branch, Biological Services Division (Item 01/8597) (a) (c)	G-II-1/4	\$3,695-\$4,830	do.
	or			
	Field Assistant	G-VI	\$1,920 (18 years)-\$3,550	do.
Chief Secretary's	Superintendent (Establishments), Prisons Department (Item 05/0006) (f)	G-II-10	\$7,110-\$7,320	do.
Crown Law	Senior Assistant Registrar, Office of Titles (Item 13/0030)	C-II-11	\$7,560-\$7,770	do.
Fisheries and Fauna	Administrative Officer, Administrative Branch (Item 16/0015)	C-II-11	\$7,560-\$7,770	do.
Mines (2 positions)	Supervising Geologist, Hydrology and Engineering Geology Division, Geological Survey Branch (Items 23/5155 and 5153)	Level 5	\$8,400	do.
Police	Clerk, Accounts Branch (Item 25/1895) ...	C-II-1	\$3,750-\$3,900	do.
Premier's	Registrar, Public Service Arbitrator's Office (Item 26/0570)	C-II-6	\$5,405-\$5,580	do.
Public Works	Clerk, Staff Office, Administrative Division (Item 29/0130)	C-II-1	\$3,750-\$3,900	do.
Public Works	Clerk, Correspondence and Records Section, Clerical Branch (Item 29/0165)	C-II-2	\$4,050-\$4,200	do.
Public Works	Senior Quantity Surveyor, Quantity Estimating and Specification Section, Architectural Branches, Architectural Division (Item 29/7454) (a) (g)	Level 3	\$6,265-\$6,760	do.
Crown Law (2 positions)	Probation and Parole Officer, Probation and Parole Office (Items 11/1036 and 1057) (a) (h)	Level 3	\$4,200-\$5,800	do.
	or			
		Level 2	\$3,920-\$5,800	
	or			
		Level 1	\$3,780-\$5,510	
Public Service Commissioner's Office	Clerk, Recruitment and Training Branch (Item 28/0420)	C-II-2	\$4,050-\$4,200	do.
Public Works	Relieving Harbour Master, Harbour and Light Department (Item 30/0167) (a) (l)	Level 2	\$7,720 (j)	do.
Labour	Inspector, Grade 3, Inspection Section, Factories Branch (Item 19/1170) (m)	G-II-1/2	\$3,695-\$4,155	do.
Crown Law	Clerk, Companies Registration Office (Item 11/2560)	C-II-2	\$4,050-\$4,200	5th December
Fisheries and Fauna	Assistant Inspector (Mandurah), Inspection Branch (Item 16/0880)	G-VII-1/2	\$2,750-\$3,310	do.
Forests	Clerk, Accounts Branch (Item 17/1730) ...	C-II-2	\$4,050-\$4,200	do.
Forests	Clerk, Accounts Branch (Item 17/1760) ...	C-II-1	\$3,750-\$3,900	do.
Labour	Inspector, Grade 2, Weights and Measures Branch (Item 19/0405) (b)	G-II-3	\$4,320-\$4,485	do.
Local Government	Auditor and Inspector, Grade 2, Inspection Branch (Item 21/0465)	C-II-4/5	\$4,705-\$5,230	do.
Mental Health Services	Clerk, Clerical Branch (Item 09/0587) ...	C-II-2	\$4,050-\$4,200	do.
Mines	Library Assistant (Female), Government Chemical Laboratories (Item 23/3121) (a) (d)	Level 1	\$1,929-\$2,743	do.
Public Works	Senior Engineering Draftsman (Special), Irrigation and Drainage Section, Drawing Office, Engineering Division (Item 29/6064)	Level 3	\$5,955-\$6,420	do.
Public Works	Senior Engineering Draftsman, Country Water Supplies and Sewerage Section, Drawing Office, Engineering Division (Item 29/6260)	Level 2	\$5,220-\$5,800	do.
Public Works	Clerk, Northam Water Supply, District Offices Branch, Accounting Division (Item 29/1765)	C-II-1	\$3,750-\$3,900	do.
State Government Insurance Office	Clerk, Motor Vehicle Claims Section, Claims and Clerical Branch (Item 31/1360)	C-II-2	\$4,050-\$4,200	do.
Treasury	Senior Research Officer, Research Branch (Item 34/0170)	C-II-10	\$7,140-\$7,350	do.
Treasury	Clerk (Pensions), Superannuation Board (Item 34/2190)	C-II-4	\$4,705-\$4,880	do.
Treasury	Programmer, Grade 3, Instructional Section, Data Processing Centre (Item 34/2580) (a) (k)	C-II-3/4	\$4,365-\$4,880	do.

The possession of, or progress towards, an appropriate tertiary level academic qualification will be considered a factor increasing in importance with the level of classification, when determining efficiency of applicants in the Clerical Division.

(a) Applications also called outside the Service under section 24.

(b) Applicants should be experienced in the repair and adjustment of all types of weighing machines and measuring apparatus so as to conform to the requirements of the Weights and Measures Act and Regulations.

VACANCIES IN THE PUBLIC SERVICE—*continued.*

- (c) *Technician*—Diploma of recognised agricultural college or approved equivalent. Considerable experience essential. Minimum age 21 years.
Assistant—A Junior Certificate including English and a unit of Mathematics with Science subjects desirable. Allowance paid for Diploma and promotion to Field Technician dependent on satisfactory service and possession of a Diploma or approved equivalent.
- (d) Leaving Certificate with matriculation. Applicants must be prepared to study at Perth Technical College for professional qualification. Library experience and ability to type desirable but not essential.
- (e) Experience and training in auditing an advantage.
- (f) Prison service will be taken into consideration in assessing the claims of applicants.
- (g) (a) Membership by examination of one of the following :—
 (i) Royal Institute of Chartered Surveyors (British) ;
 (ii) Chapter of Quantity Surveyors (South Africa) ;
 (iii) Institute of Quantity Surveyors (British) ;
 (iv) Quantity Surveyors Institute (New Zealand) ;
 (v) Institute of Quantity Surveyors (Australia) ;
 (vi) Australian Institute of Quantity Surveyors.
 (b) And must have extensive experience in cost planning work.
- (h) Level 1—University degree preferably with a major in Psychology.
 Level 2—University diploma of social studies (not post-graduate diploma) or Associateship in Social Work, Western Australian Institute of Technology.
 Level 3—University degree in social studies or a degree plus a post-graduate diploma of social studies.
- (j) Plus district allowance.
- (k) A qualified teacher with a University degree, preferably with a major in mathematics and at least two years' teaching experience. A knowledge of computer programming is desirable.
- (l) At least one year as Master in vessels of not less than 2,000 tons gross,
or
 two years as a fully licensed operative Marine Pilot in a major port,
or
 three years as Chief Officer on the West Australian Coast.
- (m) Applicants must have passed the prescribed examination in accordance with section 12 (5) of the Factories and Shops Act.

Applications are called under section 34 of the Public Service Act, 1904–1967, and are to be addressed to the Public Service Commissioner and should be made on the prescribed form, obtainable from the offices of the various Permanent Heads of Departments.

R. H. DOIG,
 Public Service Commissioner.

21st November, 1969.

CORRIGENDA

PUBLIC SERVICE ARBITRATION ACT, 1966

DETERMINATION

ADMINISTRATIVE AND CLERICAL OFFICERS

IT is hereby notified, that the above Determination as published in the *Government Gazette*, No. 27 of the 14th March, 1969, has been amended as follows :—

The information set out in the following schedule has been added :—

Title of Office	Name of Officer	Classification		Remarks
		21/12/67	22/12/67	
MEDICAL DEPARTMENT				
General Section				
Relieving Secretary	Berryman, A. M.	C-II-2/4	C-II-3/4	Office to be classified C-II-5 on completion of five years continuous service therein by occupant, subject to satisfactory report.
Relieving Secretary	Dovey, E. D.	C-II-2/4	C-II-3/4	" " "
Relieving Secretary	Fitzpatrick, J. J.	C-II-2/4	C-II-3/4	" " "
Relieving Secretary	Harris-Walker, W. D.	C-II-2/4	C-II-3/4	" " "
Relieving Secretary	Latham, R. F. C.	C-II-2/4	C-II-3/4	" " "
Relieving Secretary	Lovegrove, E. A.	C-II-2/4	C-II-3/4	" " "
Relieving Secretary	Walker, R.	C-II-2/4	C-II-3/4	" " "
Organisation and Methods Section				
Senior Organisation and Methods Officer	Dowling, E. J.	C-II-8	C-II-8	
Organisation and Methods Officer	Vincent, L. S.	C-II-4/5	C-II-4/5	
Organisation and Methods Officer	Martin, N. A.	C-II-4/5	C-II-4/5	
Work Study Assistant	Stewart, I. J.	C-II-2/3	C-II-2/3	
Work Study Assistant	Hall, N. C.	C-III-3/4	C-III-3/4	Reclassified C-II-2/3 (F) from 1/1/68, Salary \$3,418
Government School of Nursing				
Clerk Typist	Laurance, M.	C-V	C-V	
Typist	Stevenson, R.	C-V	C-V	
State X-Ray Laboratory Clerk Typist	McMillan, P. M.	C-V/C-III-1	C-V/C-III-1	

G. C. MacKINNON,
 Minister for Health.

CORRIGENDA

PUBLIC SERVICE ARBITRATION ACT, 1966

DETERMINATION

STATE PUBLIC SERVICE—MISCELLANEOUS OFFICES

It is hereby notified, that the above Determination as published in the *Government Gazette* No. 78 of the 1st August, 1969, has been amended as follows :—

The information set out in the following schedule has been added to that published :—

Dept. No.	Item No.	Title of Office	Name of Officer	Classification		Remarks
				31/5/69	1/6/69	
08	0116	Physiotherapist (Kinetic)	Kemp, D. J.	P-II-6	9	

R. H. DOIG,
Public Service Commissioner.

CORRIGENDA

PUBLIC SERVICE ARBITRATION ACT, 1966

DETERMINATION

MINISTERIAL OFFICERS—GENERAL

It is hereby notified, that the above Determination as published in the *Government Gazette*, No. 38 of the 18th April, 1969, has been amended as follows ;—

The information set out in the following schedule has been added :—

Title of Office	Name of Officer	Classification		Remarks
		14/3/68	15/3/68	
MEDICAL DEPARTMENT				
State X-Ray Laboratories (Engineering)				
Engineer in Charge	Bennett, G.	G-II-8	G-II-9/10	Office to be classified Supervising X-Ray Technician G-II-5 on completion of four years continuous service therein by occupant subject to satisfactory report.
Senior X-Ray Technician	Hunter, J. B.	P-II-1/5	G-II-3/4	
Senior X-Ray Technician	Fleming, I. R.	P-II-1/5	G-II-3/4	" " "
Electronics Technician	Higgins, P.	G-II-1/2	G-II-1/2	
Electronics Technician	Lance, F.	G-II-1/2	G-II-1/2	
X-Ray Technician	Van Erp, C. J.	G-II-1/2	G-II-1/2	
X-Ray Technician	Adams, B. H.	G-II-1/2	G-II-1/2	
Trainee X-Ray Technician	Knowles, P.	G-X	G-X	
Technical Officer	Whittington, V.	G-II-1	G-II-1	
(Medical Physics)				
Technician	Ward, R. J.	P-II-2	G-II-1/2	
General				
Supervising Radiographer	Spall, D. G.	G-II-7	G-II-7	
Inspector Planning	Coster, T. T.	G-II-4/5	G-II-4/5	
Supervising Engineer	Dodd, J. M.	G-II-10	G-II-11	
Assistant Supervising Engineer	Bull, A. J.	G-II-7	G-II-8	
Relieving Engineer	Grundman, P. E.	G-II-4/5	G-II-5/6	
Relieving Engineer	White, F. J.	G-II-4/5	G-II-5/6	
Relieving Engineer	Thompson, D. G.	G-II-4/5	G-II-5/6	
MENTAL HEALTH SERVICES				
Engineer	McCarthy, J. J.	G-II-5/6	G-II-8	
Assistant Engineer	Cheek, G. K.	G-II-3/4	G-II-4/5	
Laboratory Assistant	Kiddie, S.	G-VIII	G-VIII	

G. C. MacKINNON,
Minister for Health.

SALARY DETERMINATION—PROFESSIONAL DIVISION

Public Service Commissioner's Office,
Perth, 19th November, 1969.

THE following salary determination, made under the provisions of section 19 of the Public Service Act, 1904-1967,

with effect on and from the 17th October, 1969, is hereby published in compliance with the provisions of section 69 of the Public Service Act, 1904-1967.

Details concerning this determination are contained in Administrative Instruction No. 10 of 1969, dated the 7th November, 1969. The determination does not apply to

officers covered by the Public Service Professional Division (Superintendents, etc., Education Department) Salaries Agreement, 1969.

R. H. DOIG,
Public Service Commissioner.

Schedule "A"

PROFESSIONAL ENGINEERS

Gross Annual Salary, 16/10/69	Revised Gross Annual Salary, 17/10/69	Gross Annual Salary 16/10/69	Revised Gross Annual Salary, 17/10/69
\$	\$	\$	\$
3,745	3,954	7,331	7,980
3,875	4,190	7,638	8,280
4,266	4,626	7,956	8,600
4,533	4,911	8,270	9,000
5,066	5,496	8,570	9,400
5,332	5,800	8,920	9,850
5,763	6,250	9,320	10,350
5,906	6,410	9,670	10,800
6,193	6,740	10,310	11,550
6,470	7,070	10,610	11,900
6,747	7,370	10,884	12,200
7,034	7,675	11,335	12,750

Schedule "B"

OCCUPATIONAL GROUPS OTHER THAN PROFESSIONAL ENGINEERS AND SUPERINTENDENTS, ETC., EDUCATION DEPARTMENT

Male Officers

Gross Salary, 16/10/69	Revised Gross Salary, 17/10/69	Gross Salary, 16/10/69	Revised Gross Salary, 17/10/69
\$	\$	\$	\$
3,320	3,500	6,720	7,100
3,440	3,640	6,870	7,255
3,560	3,780	7,020	7,410
3,670	3,900	7,170	7,565
3,680	3,920	7,320	7,720
3,810	4,060	7,470	7,880
3,920	4,175	7,620	8,040
3,940	4,200	7,770	8,195
4,080	4,345	7,970	8,400
4,095	4,360	8,070	8,500
4,220	4,490	8,095	8,525
4,270	4,545	8,270	8,760
4,360	4,640	8,420	8,930
4,470	4,750	8,570	9,100
4,500	4,785	8,770	9,310
4,640	4,930	8,820	9,375
4,670	4,960	8,970	9,530
4,780	5,075	9,120	9,690
4,920	5,220	9,270	9,850
4,970	5,270	9,370	9,960
5,060	5,365	9,470	10,065
5,200	5,510	9,670	10,270
5,295	5,610	9,770	10,375
5,340	5,655	9,970	10,580
5,480	5,800	10,270	10,900
5,620	5,940	10,370	11,050
5,630	5,955	10,570	11,350
5,780	6,110	10,720	11,520
5,930	6,265	10,920	11,800
5,945	6,280	11,170	12,100
6,080	6,420	11,270	12,250
6,240	6,590	11,670	12,750
6,270	6,620	12,070	13,250
6,400	6,760	12,570	13,750
6,570	6,940		

Schedule "C"

OCCUPATIONAL GROUPS OTHER THAN PROFESSIONAL ENGINEERS AND SUPERINTENDENTS, ETC., EDUCATION DEPARTMENT

Female Officers

Gross Annual Salary, 16/10/69	Revised Gross Annual Salary, 17/10/69	Gross Annual Salary, 16/10/69	Revised Gross Annual Salary, 17/10/69
\$	\$	\$	\$
2,540	2,670	3,650	3,880
2,605	2,745	3,680	3,920
2,690	2,840	3,815	4,065
2,775	2,935	4,325	4,590
2,900	3,065	4,525	4,800
3,025	3,195	4,750	5,040
3,155	3,330	4,950	5,245
3,285	3,475	5,050	5,350
3,415	3,620	5,250	5,560
3,500	3,710	6,200	6,550
3,545	3,760		

Crown Law Department,
Perth, 19th November, 1969.

G.L.D. 647/68.

THE Hon. Minister for Justice has appointed Constable Edmund Robert Crawford—

- as Baliff of the Port Hedland Local Court at Mount Goldsworthy, and
- pursuant to section 25A of the Justices Act, 1902-1968, as clerk of petty sessions for the Port Hedland magisterial district at Mount Goldsworthy,

as from the 18th November, 1969 vice Constable R. F. Warner, transferred.

W. J. ROBINSON,
Under Secretary for Law.

Crown Law Department,
Perth, 19th November, 1969.

THE Hon. Minister for Justice has appointed the following persons as Commissioners for Declarations under the Declarations and Attestations Act, 1913-1962:—

- Ames, Raymond—Applecross.
Anderson, Robert Millett—Cottesloe.
Baldwin, William Edwin—Graylands.
Bolton, Graham Gatemy—South Perth.
Bonavita, Antonio—South Fremantle.
Carey, Lloyd George—Swanbourne.
Carroll, Maurice Joseph—Kalgoorlie.
Carter, Ernest Maxwell—Nedlands.
Dukes, Brian Clifford—City Beach.
Ellett, Alfred Arthur—Wembley.
Haag, Peter Bryan—Busselton.
Hancock, Walter Lloyd—Nedlands.
Katavatis, Jack—Floreath Park.
McAnnally, Mrs. Enid—Amelia Heights.
Martella, Tindaro—Margaret River.
Morgan, Allen Douglas—Floreath Park.
Patton, Norman James Murray—Waddi Forest.
Ritchie, Henry George—Lake McLeod.
Simmons, Graham John—Narrogin.
Stacy, John Maitland—Marchagee.
Thompson, Frank Arthur—Bunbury.
Waldeck, Hamlet Bruce Edward—Coorow.
Watson, Colin James—Bickley.
Wilkins, John Ambrose—Nedlands.

W. J. ROBINSON,
Under Secretary for Law.

APPOINTMENT.

(26 George V, No. 36.)

HIS Honour the Chief Justice has been pleased to appoint Anthony Michael Simons, of E.S. & A. Bank Building, 263 George Street, Sydney, in the State of New South Wales, Solicitor, a Commissioner of the Supreme Court of Western Australia, to administer or take within the State of New South Wales, any Oath, Affidavit, Affirmation or Declaration for use in the Supreme Court of Western Australia and to take the acknowledgments of Deeds executed by married women. The Commission to remain in force until the said Anthony Michael Simons ceases to reside in the State of New South Wales aforesaid, or until he ceases to be a Solicitor of the Supreme Court of New South Wales or until he ceases to be entitled to practise as such, or until revoked.

G. STAPLES,
Registrar Supreme Court.

Supreme Court Office,
Perth, 10th November, 1969.

LICENSING ACT, 1911-1969.

(Section 51D.)

NOTICE is hereby given that pursuant to the system of grading of hotels under the above Act, published in the *Government Gazette* of April 28th, 1967 and amended by notice in the *Government Gazette* on the 22nd September, 1967, the Licensing Court has graded the hotels named hereunder into the classes of such grading set opposite the names of the hotels as follows:—

Coral Bay Hotel; Maud's Landing; Grade Two Star.

Jurien Hotel; Jurien; Grade One Star.

Dated this 14th day of November, 1969.

J. P. McEWAN,
Clerk of the State Licensing Court.

LICENSING ACT (AS AMENDED).

Application for a Gallon License.

To the Licensing Court for the Dale District in Western Australia.

I, VINCENZO SCURRIA, now residing at 21 Moulden Avenue, Mount Yokine, do hereby give notice that it is my intention to apply at the next Quarterly Sitting of the Licensing Court for the said District for a Gallon License, for the premises which I intend to occupy, situated at the corner of Safety Bay Road and Hokin Street, Warnbro Beach, on part of the land comprised in Certificate of Title Volume 1287, Folio 91, which premises are not now licensed.

Dated the 12th day of November, 1969.

V. SCURRIA,
Signature of Applicant.

LICENSING ACT, 1911 (AS AMENDED).

(Section 61.)

Notice of Application for a Provisional Certificate for a Publican's General License.

To the Licensing Court for the Gascoyne Licensing District:

I, JOHN ROBERT KERR, of Billabong Road House, North-West Coastal Highway, Wannoo, via Geraldton, in the State of Western Australia, hereby give notice that I intend to apply, at the next special sitting of the Licensing Court for the said district, for a Provisional Certificate for a Publican's General License in respect of premises to be erected and to be situated on land described as Wannoo Lot 3, the subject of Special Lease 3116/3663, situated on the North-West Coastal

Highway, Wannoo, and comprising an area of approximately 3 acres, in accordance with the plans and specifications which, in duplicate, are lodged herewith.

Dated this 17th day of November, 1969.

JOHN R. KERR,
Signature of Applicant.

(Stone James & Co., solicitors for the applicant,
81 St. George's Terrace, Perth.)

Chief Secretary's Office,
Perth, 12th November, 1969.

M.H.S., P.S. 6.

HIS Excellency the Governor in Executive Council appointed Dr. F. Bell, Psychiatric Superintendent of Selby Community Clinic, to be Deputy Director Mental Health Services under the provisions of section 8 of the Mental Health Act, 1962-1965, from the 23rd June, 1969.

J. J. DEVEREUX,
Under Secretary.

Chief Secretary's Office,
Perth, 12th November, 1969.

C.S.D. 87/65.

HIS Excellency the Governor in Executive Council appointed Messrs. Sydney Miles Reilly and William Frank Coulson as Public Auditors for the purposes of the Friendly Societies Act, 1894-1964, and the Co-operative and Provident Societies Act, 1903-1969.

J. J. DEVEREUX,
Under Secretary.

HOSPITALS ACT, 1927-1955.

Medical Department,
Perth, 12th November, 1969.

M. 6664/62.

HIS Excellency the Governor in Executive Council has been pleased to appoint, under the provisions of the Hospitals Act, 1927-1955, the following persons as members of the Cue District Hospital Board for a period of one year ending 31st July, 1970:—

Messrs. G. W. West, F. W. Turner, V. E. Jenkins, P. L. Watson and C. V. Grove.

Mesdames V. L. Grove and S. J. Donegan.

J. J. DEVEREUX,
Under Secretary.

HOSPITALS ACT, 1927-1955.

Medical Department,
Perth, 12th November, 1969.

M. 6500/62.

HIS Excellency the Governor in Executive Council has been pleased to appoint, under the provisions of the Hospitals Act, 1927-1955, the following as members of the Wongan Hills District Hospital Board for a period of twelve months ending 31st July, 1970:—

Messrs. J. B. Ackland and T. H. Dobson.

J. J. DEVEREUX,
Under Secretary.

HOSPITALS ACT, 1927-1955.

Medical Department,
Perth, 12th November, 1969.

M. 6495/62.

HIS Excellency the Governor in Executive Council has been pleased to appoint the following to be members of the Princess Margaret Hospital Board for the period ending 30th November, 1970:—

The Under Secretary for Health (Mr. J. J. Devereux) or his Deputy.

The Deputy Commissioner of Public Health (Dr. D. J. R. Snow).

J. J. DEVEREUX,
Under Secretary.

HOSPITALS ACT, 1927-1955.

Medical Department,
Perth, 12th November, 1969.

M. 5572/58.

HIS Excellency the Governor in Executive Council has been pleased to appoint under the provisions of the Hospitals Act, 1927-1955, the following as members of the Pemberton District Hospital Board of Management for the period ending 31st July, 1970:—

Mr. G. Germantse and Mrs. F. H. Chadwick.

J. J. DEVEREUX,
Under Secretary.

HOSPITALS ACT, 1927-1955.

Medical Department,
Perth, 12th November, 1969.

M. 5065/66.

HIS Excellency the Governor in Executive Council has been pleased to appoint, under the provisions of the Hospitals Act, 1927-1955, Mrs. M. Quinn to be a member of the James T. Pollard Convalescent Hospital for Women Board of Management for the period ending 31st January, 1970, *vice* Mrs. I. Jackson resigned.

J. J. DEVEREUX,
Under Secretary.

HOSPITALS ACT, 1927-1955.

Medical Department,
Perth, 12th November, 1969.

M. 5281/58.

HIS Excellency the Governor in Executive Council has been pleased to (a) appoint under the provisions of the Hospitals Act, 1927-1955, Mr. L. R. Collett as member of the Eastern Districts Memorial Hospital Board, Kellerberrin, for a period of one year ending 31st July, 1970, and (b) cancel the appointment of Mr. R. B. H. Thompson.

J. J. DEVEREUX,
Under Secretary.

HOSPITALS ACT, 1927-1955.

Medical Department,
Perth, 12th November, 1969.

M. 5592/58.

HIS Excellency the Governor in Executive Council has been pleased to appoint, under the provisions of the Hospitals Act, 1927-1955, the following to be members of the Dalwallinu District Hospital Board for a period of two years ending 31st July, 1971.

Messrs. O. Coyle and R. Pearse.
Mesdames E. Black and A. Chown.

J. J. DEVEREUX,
Under Secretary.

HEALTH ACT, 1911-1968.

Department of Public Health,
Perth, 13th November, 1969.

P.H.D. 76/62; Ex. Co. 2927.

HIS Excellency the Governor in Council, pursuant to section 119 of the Health Act, 1911, as amended, has approved of the use by the City of Nedlands as a site for the disposal of rubbish, all that land described in the schedule hereto.

W. S. DAVIDSON,
Commissioner of Public Health.

Schedule.

Lot 1, Swanbourne, bounded by Marine Parade and Wood Street held in fee simple by the City of Nedlands and the western portion of Reserve A 7804 being portion of Cottesloe Lot No. 158.

HEALTH ACT, 1911-1968.

Department of Public Health,
Perth, 13th November, 1969.

P.H.D. 164/67.

1. THE appointment of Dr. A. Riseborough as Medical Officer of Health for the Shire of Bruce Rock, is hereby notified.

2. The cancellation of the appointment of Dr. D. Dallas as Medical Officer of Health for the Shire of Bruce Rock, is hereby notified.

W. S. DAVIDSON,
Commissioner of Public Health.

CLEAN AIR ACT, 1964.

Department of Public Health,
Perth, 13th November, 1969.

P.H.D. 328/65; Ex. Co. 2935.

HIS Excellency the Governor in Council has appointed, pursuant to the provisions of the Clean Air Act, 1964, Mr. A. Kell to be a member of the Air Pollution Control Council for the remainder of the term due to expire on 9th September, 1971, *vice* Mr. E. Sabin, retired.

W. S. DAVIDSON,
Commissioner of Public Health.

Child Welfare Department,
Perth, 21st November, 1969.

C.W.D. 444/62; Ex. Co. 2864.

HIS Excellency the Governor in Executive Council has been pleased to—

- (1) approve of the appointment of the following officers of the Department of Native Welfare as officers in accordance with section 7 of the Child Welfare Act, 1947-1968, with powers, in relation to all children under the control of the Native Welfare Act, in accordance with sections 29, 31, 33, 122, 141 and 146C of the Child Welfare Act, 1947-1968:—

Roselyn Budd, Silvia Koce, Irina Katherine Brunton, Sandra Joan Norman, Gerald Raymond Gibson and Paul Ralph; and

- (2) revoke the appointment of Mary Christine Jamieson as an officer in accordance with section 7 of the Child Welfare Act, 1947-1968.

L. A. LOGAN,
Minister for Child Welfare.

FISHERIES ACT, 1905-1969.

Department of Fisheries and Fauna,
Perth, 14th November, 1969.

F.D. 187/66; Ex. Co. 2861.

HIS Excellency the Governor in Executive Council has approved the appointment of the undermentioned persons as Inspectors under the Fisheries Act, 1905-1969.

Smith, Brian Joseph;
Marshall, Kevin James;
Lilburne, Spencer James;
Blackman, Jon Nigel;

and cancel the appointment of—

Kerr, Bevan James,

as Inspectors under the Fisheries Act, 1905-1969.

B. K. BOWEN,
Director.

GOVERNMENT LAND SALES.

THE undermentioned allotments of land will be offered for sale at public auction on the dates and at the place specified below under the provisions of the Land Act, 1933-1969 and its regulations:—

Area; Upset Price.

KALGOORLIE.—

- Lot 3483; 37.6 perches; \$500 (a) (b).
- Lot 3484; 38.2 perches; \$500 (a) (b).
- Lot 3485; 1 rood 0.5 perches; \$500 (a) (b).
- Lot 3486; 38.2 perches; \$500 (a) (b).
- Lot 3487; 37.6 perches; \$500 (a) (b).
- Lot 3489; 37.6 perches; \$500 (a) (b).
- Lot 3490; 38.2 perches; \$500 (a) (b).
- Lot 3491; 1 rood 0.5 perches; \$500 (a) (b).
- Lot 3493; 37.6 perches; \$500 (a) (b).
- Lot 3497; 1 rood 17.2 perches; \$500 (a) (b).
- Lot F27; 1 rood; \$400 (a).
- Lot F29; 1 rood; \$400 (a).
- Lot 2197; 1 rood; \$300 (a).
- Lot 2161; 1 rood; \$300 (a).
- Lot 2219; 32.4 perches; \$350 (a).
- Lot 2557; 1 rood; \$250 (a).
- Lot 2558; 1 rood; \$250 (a).
- Lot 2559; 1 rood; \$250 (a).
- Lot 2560; 1 rood; \$250 (a).
- Lot 2561; 1 rood; \$250 (a).
- Lot 2562; 1 rood; \$250 (a).
- Lot R1141; 1 rood; \$250 (a).
- Lot R1146; 1 rood; \$250 (a).
- Lot R1148; 1 rood; \$250 (a).
- Lot 3001; 1 rood; \$250 (a).
- Lot R1133; 1 rood; \$250 (a).
- Lot R1134; 1 rood; \$250 (a).
- Lot R1135; 1 rood; \$250 (a).
- Lot R1137; 1 rood; \$250 (a).
- Lot R1139; 1 rood; \$250 (a).
- Lot R1140; 1 rood; \$250 (a).
- Lot R1171; 1 rood; \$250 (a).
- Lot 1324; 1 rood 11 perches; \$250 (a).
- Lot F93; 1 rood; \$200 (a).
- Lot F94; 1 rood; \$200 (a).

18th December, 1969, at 10 a.m. at the Kalgoorlie Town Hall.

(a) Building—Residential only.

(b) Subject to Examination of Survey.

All improvements on the land offered for sale are the property of the Crown and shall be paid for as the Minister may direct, whose valuation shall be final and binding on the purchaser.

A limit of one lot per person will apply and for the purpose of this condition, husband and wife are deemed to be one.

Plans and further particulars of this sale may be obtained from the Lands Department, Perth.

C. R. GIBSON,
Under Secretary for Lands.

RESERVES

Department of Lands and Surveys,
Perth, 21st November, 1969.

HIS Excellency the Governor in Executive Council has been pleased to set apart as Reserves the land described in the schedule below for the purposes therein set forth.

Corres 4294/68.

Avon.—No. 30044 (Drainage), Location No. 28378, formerly portion of each of Avon Locations 2 and C and being the portion coloured blue and marked "Drain Reserve" on L.T.O. Plan 9240 (27.3 perches). (Plan Northam, Sheet 2.)

Corres. 3913/67.

Avon.—No. 30101 (Water Supply), Location No. 28784, formerly portion of Avon Location 21506 and being Lot 1 on L.T.O. Diagram 36638 (2 acres 3 roods 1 perch). (Plan 3 C/40 E.4.)

Corres. 3415/69.

BOKAL.—No. 30084 (Gravel), Lot No. 5 (4 acres 1 rood 1 perch). (Original Plan 10249, Plan 410 C/40 F.4.)

Corres. 3864/68.

BOYUP BROOK.—No. 30107 (Booster Pumping Station Site), Lot No. 344 (1 rood 8 perches). (Diagram 73859, Plan Boyup Brook Townsite.)

Corres. 1147/68.

BUNBURY.—No. 30087 (Use and Requirements of the Town of Bunbury), Lot No. 496 (113 acres 1 rood 35 perches). (Diagram 73781, Plan Bunbury, Sheet 4.)

Corres 2041/69.

CANNING.—No. 30047 (Drainage), Location No. 2265, formerly portion of each of Kelmscott Lot 29 and Canning Location 331 and being the portion coloured blue and marked "Drain Reserve" on L.T.O. Plan 8770) (2 acres 1 rood 16 perches). (Plan 341 B/40 D.1.)

Corres. 3020/69.

CANNING.—Reserve No. 30058 (Recreation), Location No. 2263, formerly portion of Canning Location 32 and being Lot 47 on L.T.O. Plan 8181 (3 roods 1.4 perches). (Plan K115-4.)

Corres. 298/69.

CANNING.—No. 30100 (Public Recreation), Location No. 2281, formerly portion of Canning Location 32 and being Lot 1 on L.T.O. Plan 9281 (3 acres 0 roods 7 perches). (Plan K115-4.)

Corres. 402/66.

CANNING.—No. 30102 (Drainage), Location No. 2282, formerly portion of Canning Location 301 and being part of the land on L.T.O. Diagram 33743 (2 roods 32.3 perches). (Plan 1D/20 SE.)

Corres. 1308/69.

COCKBURN SOUND.—No. 30050 (Public Recreation), Location No. 2162, formerly portion of Cockburn Sound Location 219 and being Lot 53 on L.T.O. Plan 9214 (1 rood 22.5 perches). (Plan F75-4.)

Corres. 3361/68.

COCKBURN SOUND.—No. 30054 (Public Recreation), Location No. 2157, formerly portion of Cockburn Sound Location 462 and being Lot 11 on L.T.O. Diagram 37151 (1 rood 2.1 perches). Plan 341 B/40 D2.)

Corres. 1310/69.

COCKBURN SOUND.—No. 30055 (Public Recreation), Location No. 2161, formerly portion of Cockburn Sound Location 219 and being Lot 234 on L.T.O. Plan 9213 (32.6 perches). (Plan F75-4.)

Corres. 1891/68.

ESPERANCE.—No. 30064 (Public Recreation), Lot No. 655, formerly portion of East Location 21 and being Lot 68 on L.T.O. Diagram 36613 (6 acres 2 roods 26 perches). (Plan E93-4.)

Corres. 3416/69.

EXMOUTH.—No. 30089 (Shire Depot), Lot No. 370 (3 acres 0 roods 29 perches). (Original Plan 10126, Plan Exmouth Townsite.)

Corres 293/66.

EXMOUTH.—No. 30096 (Tourist Bureau and Information Centre), Lot No. 375 (10.4 perches). (Original Plan 10127, Plan Exmouth Townsite.)

Corres 2490/68.

JANDAKOT AGRICULTURAL AREA.—No. 30056 (Drainage), Lot No. 459, formerly portion of Jandakot AA Lot 112 and being the portion coloured blue and marked "Drain Reserve" on L.T.O. Diagram 36717 (2 roods 25.6 perches). (Plan 341 A/40 C1.)

Corres. 2574/66.

KALAMUNDA.—No. 30086 (Drainage), Lot No. 568 (about 28.1 perches). (Plan M226-4.)

Corres. 3641/67.

KALGOORLIE.—No. 30106 (Use and Requirements of the Government Employees' Housing Authority), Lot Nos. R 688, 689, 693, 694 and 695 (1 acre 0 roods 38 perches). (Plan Kalgoorlie-Boulder Sheet 2.)

Corres 2757/69.
KARRATHA.—No. 30105 (Water Supply), Lot Nos. 979 and 980 (3 acres 3 roods 3 perches). (Plan Karratha Townsite.)

Corres. 3411/68.

KELMSCOTT.—No. 30048 (Drainage), Lot No. 212, formerly portion of Kelmscott Suburban Lot 55 and being coloured blue and marked "Drain Reserve" on L.T.O. Diagram 37539 (4.8 perches). (Plan K129-4 and K130-4.)

Corres. 925/69.

KWINANA.—No. 30045 (Public Recreation), Lot No. A752, formerly portion of Kwinana Lot A398 and being Lot 396 on L.T.O. Plan 9294 (1 acre 3 roods 9.3 perches). (Plan 341 A/40 B2.)

Corres. 928/69.

KWINANA.—No. 30046 (Public Recreation), Lot No. A753, formerly portion of Kwinana Lot A398 and being Lot 359 on LTO Plan 9295 (2 roods 4.4 perches). (Plan F234-4.)

Corres. 3037/69.

KWINANA.—No. 30066 (Public Recreation), Lot No. A755, formerly portion of Kwinana Lot A398 and being Lot 133 on L.T.O. Plan 9293 (2 roods 3.8 perches). (Plan 341A/40 B2.)

Corres 921/69.

KWINANA.—No. 30065 (Public Recreation), Lot No. A754, formerly portion of Kwinana Lot A398 and being Lot 106 on L.T.O. Plan 9293 (1 acre 0 roods 8.7 perches). (Plan F234.4.)

Corres. 926/69.

KWINANA.—No. 30067 (Public Recreation), Lot No. A750, formerly portion of Kwinana Lot A398 and being Lot 19 on L.T.O. Plan 9292 (4 acres 1 rood 24 perches). (Plan F234-4.)

Corres. 3064/69.

KWINANA.—No. 30068 (Public Recreation). Lot No. A751, formerly portion of Kwinana Lot A398 and being Lot 378 on L.T.O. Plan 9292 (3 acres 2 roods 38 perches). (Plan F234-4.)

Corres. 2580/69.

ONSLow.—No. 30097 (Depot (Main Roads Department)), Lot No. 549 (1 acre 2 roods 7.1 perches). (Diagram 73181, Plan Onslow Sheet 2.)

Corres. 3166/69.

PLANTAGENET.—No. 30080 (Sand and Gravel Pit), Location No. 7131 (66 acres 2 roods 22 perches). (Plan 452 C/40 D.4.)

Corres. 822/69.

PORT HEDLAND.—No. 30037 (Green Belt), Lot Nos. 1385 and 1386 (3 acres 2 roods 2 perches). (Original Plan 10763, Plan Port Hedland Sheet 1.)

Corres. 3392/69.

PORT HEDLAND.—No. 30094 (Effluent Disposal), Lot No. 1390 (1 acre 0 roods 0.1 perches). (Diagram 72811, Plan Port Hedland Regional Sheet 5.)

Corres. 4143/68.

ROCKINGHAM.—No. 30093 (High School Site), Lot No. 997 (20 acres 39 perches). (Plan R40-4.)

Corres. 1521/67.

SWAN.—No. 30040 (Public Recreation), Location No. 8461, formerly portion of Swan Locations 6233, 6234 and portion of each of Swan Location K and K1 and being Lot 340 on L.T.O. Plan 8892 (1 acre 0 roods 29.8 perches). (Plan P107-4.)

Corres. 543/69.

SWAN.—No. 30042 (Drainage), Location No. 8445, formerly portion of Swan Location 1214 and being the portion coloured blue and marked "Drain Reserve" on L.T.O. Plan 9289 (28.9 perches). (Plan P.141-4.)

Corres. 1723/68.

SWAN.—No. 30051 (Drainage), Location No. 8444, formerly portion of Swan Location 34 and being the part coloured blue and marked "Drain Reserve" on L.T.O. Plan 9124 (9.4 perches). (Plan Rivervale No. 117.)

Corres. 2929/69.

SWAN.—No. 30059 (Public Recreation), Location Nos. 8456 and 8457, formerly portion of Swan Location 5577 and being Lots 384 and 385 respectively on L.T.O. Plan 7915 (3 acres 3 roods 35 perches). (Plan M146-4.)

Corres. 3046/69.

SWAN.—No. 30060 (Public Recreation), Location No. 8458, formerly portion of Perthshire Location Au and being Lot 267 on L.T.O. Plan 9132 (6 acres 1 rood 34 perches). (Plan P123-4.)

Corres. 555/69.

SWAN.—No. 30061 (Drainage), Location No. 8466, formerly portion of Swan Location 1178 and being lot 1 on L.T.O. Diagram 37719 (1 acre 3 roods 1.9 perches). (Plan P158-4.)

Corres. 623/51.

SUSSEX.—No. 30077 (Gravel and Sand), Location No. 4490 (13 acres 3 roods 11 perches). (Original Plan 11086, Plan 440 A/40 C.2.)

Corres. 810/69.

SUSSEX.—No. 30088 (Gravel and Sand), Location No. 4473 (40 acres 0 roods 22 perches). (Plan 440 D/40 B.3.)

Corres. 3582/69.

SUSSEX.—No. 30104 (Gravel), Location No. 4465 (16 acres 3 roods 28 perches). (Plan 440 D/40 C.4.)

Corres. 303/68.

VICTORIA.—No. 30043 (Public Recreation), Location No. 11031, formerly portion of Victoria Location 1298 and being Lot 33 on L.T.O. Plan 9038 (2 roods 23.7 perches). (Plan Geraldton Sheet 1.)

Corres. 3324/67.

WYNDHAM.—No. 30099 (Town Water Supply), Lot No. 1305 (1 acre 2 roods 16 perches). (Diagram 73337, Plan Wyndham Sheet 1.)

C. R. GIBSON,
Under Secretary for Lands.

AMENDMENT OF RESERVES.

Department of Lands and Surveys,
Perth, 21st November, 1969.

HIS Excellency the Governor in Executive Council has been pleased to approve, under section 37 of the Land Act, 1933-1969, as follows:—

Corres. 3051/83, V4.—Of the amendment of Reserve No. 670 (at Bunbury) "Endowment of Town of Bunbury" to exclude Bunbury Lot 496 as surveyed and shown on Lands and Surveys Diagram 73781 and of its area being reduced by 113 acres 1 rood 35 perches accordingly. (Plan Bunbury, Sheet 4.)

Corres. 3218/98.—Of the amendment of Reserve No. 5614 (Yundurup Lots 15, 16 and 25) "Government Requirements" to include Yundurup Lot 17 and exclude Lot 25 and of its area being increased to 1 acre 1 rood 14 perches, accordingly. (Plan Yundurup Townsite.)

Corres. 3583/09.—Of the amendment of Reserve No. 12182 (Plantagenet) "Timber" to exclude an area now distinguished as Plantagenet Location 7131 and of its area being reduced to 305 acres 1 rood 38 perches, accordingly. (Plan 452 C/40 D.4.)

Corres. 724/18.—Of the amendment of Reserve No. 17654 (Bokal Lot 2) "Agricultural Hall Site" to comprise Bokal Lot 2 as surveyed and shown on Original Plan 10249 and of its area being increased to 2 roods 12 perches accordingly. (Plan Bokal Townsite.)

Corres. 7342/22.—Of the amendment of Reserve No. 18201 (Piawaning Lots 9 and 10) "Public Buildings (Commonwealth)" to exclude Lot 10 and of its area being reduced to 39.1 perches accordingly. (Plan Piawaning Townsite.)

Corres. 4564/14.—Of the amendment of Reserve No. 18386 (Morawa Lots 95, 96 and 237) "School Site" to include Morawa Lots 410 and 415 as surveyed and shown on Original Plan 10931 and of its area being increased to 18 acres and 17 perches accordingly. (Plan Morawa Townsite.)

Corres. 1947/54.—Of the amendment of Reserve No. 24032 (Donnybrook Lots 466 and 469) "School Site" to include the area distinguished as Donnybrook Lot 476 and of its area being increased to 11 acres 3 roods 33 perches accordingly. (Plan Donnybrook Townsite.)

Corres. 3995/57.—Of the amendment of Reserve No. 24895 (Boyup Brook Lots 193 and 194) "School Site" to exclude Boyup Brook Lots 344 as surveyed and shown on Lands and Surveys Diagram 73859 and of its area being reduced to 20 acres 2 roods 22 perches accordingly. (Plan Boyup Brook Townsite.)

Corres. 3761/68.—Of the amendment of Reserve No. 29811 (Swan Location 8409) "Drainage" to include the land formerly portion of Swan Location 16 and being the portion coloured blue and marked "Drain Reserve" on Diagram 37739 and of its area being increased to 5.2 perches accordingly. (Plan P.160-4.)

C. R. GIBSON,
Under Secretary for Lands.

CHANGE OF PURPOSE OF RESERVES.

Department of Lands and Surveys,
Perth, 21st November, 1969.

HIS Excellency the Governor in Executive Council has been pleased to approve, under section 37 of the Land Act, 1933-1969, as follows:—

Corres. 3218/98.—Of the purpose of Reserve No. 5614 (Yundurup Lots 15, 16 and 25) being changed from "Public Utility" to "Government Requirements". (Plan Yundurup Townsite.)

Corres. 5963/99.—Of the purpose of Reserve No. 7038 (near Burra Rocks) being changed from "Water" to "Water, Conservation of Flora and Fauna". (Plan 18/300.)

Corres. 12221/06.—Of the purpose of Reserve No. 10649 (Dowerin Lot 21) being changed from "Agricultural Hall Site" to "Police Station and Court House Site". (Plan Dowerin Townsite.)

Corres. 3533/07.—Of the purpose of Reserve No. 22421 (Bakers Hill Lot 217) being changed from "Church Site (Church of England)" to "Bush Fire Brigade Purposes". (Plan Bakers Hill Townsite.)

C. R. GIBSON,
Under Secretary for Lands.

CANCELLATION OF RESERVES.

Department of Lands and Surveys,
Perth, 21st November, 1969.

HIS Excellency the Governor in Executive Council has been pleased to approve, under section 37 of the Land Act, 1933-1969, as follows:—

Corres. 2965/69.—Of the cancellation of Reserve No. 75 (Avon Location 1791) "For a Glebe, AVON (Church of England)". (Plan Moorumbine Townsite.)

Corres. 3734/68.—Of the cancellation of Reserve No. 29650 (Ravensthorpe Lot 227) "Use and Requirements of the Shire of Ravensthorpe".

Corres. 514/60, V2.—Of the cancellation of Reserve No. 29899 (Leeman Lots 71, 103 and 104) "Use and Requirements of the Shire of Coorow". (Plan Leeman Townsite.)

C. R. GIBSON,
Under Secretary for Lands.

Department of Lands and Surveys,
Perth, 21st November, 1969.

IT is hereby notified for general information that the Land Board has determined that the following applications for land shall be granted:—

Rockingham Light Industrial Sites.

- Lot 1234, to Landall Construction and Development Co. Pty. Ltd., of Landall House, 218 St. George's Terrace, Perth, W.A.
- Lot 1235, to William Crosby (W.A.) Pty. Ltd., of 610-620 Murray Street, Perth, W.A.
- Lot 1236, to John McIlwraith (Leederville) Pty. Ltd., of 38 Oxford Street, Leederville, W.A.
- Lot 1307, to Stanley Bernard Cockram and Winifred Jean Cockram, both of 61 Rockingham Road, Rockingham, W.A.
- Lot 1308, to David James Fletcher, of 41 McKenzie Street, Safety Bay, W.A.
- Lot 1309, to Donald William Brown, of 6 Renton Street, Melville, W.A.
- Lots 1310 and 1311, to Ford Sales Company of Australia Limited, of Stirling Highway, Fremantle, W.A.
- Lots 1312 and 1313, to Ernest Charles Mitchinson, of 90 Parkin Street, Rockingham, W.A.
- Lot 1315, to James Edward Barnes and Daphne Lavinia Barnes, both of c/o P.O. Box 151, Northam, W.A.
- Lot 1316, to Aubrey Victor Badger, of c/o P.O. Northam, W.A. and Peter John Marriner, of 5 Weld Street, Northam, W.A.
- Lot 1317, to Frank Michael Maddigan, of c/o Rockingham Hotel, Rockingham, W.A. and Frederick Ernest Carter, of 27 Glyde Road, Mount Lawley, W.A.
- Lot 1318, to Eric Cook and Frances Mary Cook, both of 173 Parkin Street, Rockingham, W.A.
- Lot 1319, to Keith Robert Donald Scarff, of 142 Parkin Street, Rockingham, W.A.
- Lot 1320, to Jeffrey Gordon Craigie and Irene Craigie, both of 13 Gawler Way, North Calista, W.A.
- Lot 1321, to Reg Morris Smith and Mabel Jean Smith, both of 67 Penguin Road, Safety Bay, W.A.
- Lot 1322, to Western Glass Works Pty. Ltd., of corner of Norma and High Roads, Applecross, W.A.
- Lot 1323, to William Norman Lamond, of 38 Russell Street, Morley, W.A.
- Lot 1324, to Ian Stephen, of 32 Lisle Street, Mount Claremont, W.A.
- Lot 1327, to Stefan Wojcik, of 16 Waterloo Crescent, East Perth, W.A.
- Lot 1328, to Lindsay John Marsh, of 33 Rockingham Road, Rockingham, W.A.
- Lot 1329, to Colin James Burnett, of 1 Coleman Road, Calista, W.A.
- Lots 1330, 1331 and 1332, to Dave Johnson Motors Pty. Ltd., of 93-97 Market Street, Fremantle, W.A.
- Lot 1333, to Harold Gregory Barden, of 16 Carinya Court, Val Street, Rockingham, W.A. and Michael Ronald Walker, of 57 Read Street, Rockingham, W.A.
- Lot 1334, to Cockburn Drainage Co. Pty. Ltd., of 9 Laguna Street, Safety Bay, W.A.
- Lot 1335, to Edward James Butler, of 27 Frederick Street, Safety Bay, W.A.
- Lot 1336, to Donald William Lindsay Bevan and Nancy Mavor Bevan, both of 318 Safety Bay Road, Safety Bay, W.A.
- Lot 1337, to James Heaney, of 19 Atkinson Road, Medina, W.A.
- Lot 1338, to Steelcon Co. Pty. Ltd., of c/o P.O. Box 3078, G.P.O., Perth, W.A.
- Lot 1339, to William de Boer, of 2 Bayshore Place, Waikiki, Safety Bay, W.A.
- Lot 1341, to James William Fletcher and Olive Fletcher, both of 11 Carinya Court, Rockingham, W.A.

- Lot 1342, Francis Patrick Taafe and Nita Eunice Taafe, both of 2 Stirling Highway, North Fremantle, W.A.
- Lots 1348, 1349 and 1350, to William McCubbin Palmer, of 10 Summerton Road, Calista, W.A., and Ronald Lawler, of 171 Kent Street, Rockingham, W.A.
- Lot 1352, to Paul Philip Desmond, of 119 Marmion Street, Mosman Park, W.A.
- Lots 1353, 1354 and 1355, to Keith Ian Mitchell, of 31 Rose Street, Manjimup, W.A., Leonard Charles Moore, of 116 Parkin Street, Rockingham, W.A., and Henry Sheppard Milne Wheeler, of 73 Sydenham Road, Doubleview, W.A.
- Lot 1356, to Leonard Charles Moore and Pamela Isobel Moore, both of 116 Parkin Street, Rockingham, W.A.
- Lot 1360, to Nicola Muscara, of 95 Brisbane Street, Perth, W.A.
- Lot 1368, to M. and N. Cusack Co. Pty. Ltd., of 295 South Street, Hilton Park, W.A.
- Lot 1371, to Frederick Augustus Thomas and Jocelyn Emily Thomas, both of 58 Warnbro Beach Road, Safety Bay, W.A.
- Lot 1372, to Christopher Lionel Swift, of c/o P.O. Box 56, Medina, W.A.

C. R. GIBSON,
Under Secretary for Lands.

Department of Lands and Surveys,
Perth, 21st November, 1969.

IT is hereby notified for general information that the Land Board has determined that the following application for land shall be granted:—

Karratha Lot 1060, to be leased as a "Caravan Park" and containing about 8 acres to Kenneth John Hosgood, of 42/150 Mill Point Road, South Perth, W.A., and Marguerite de Souza, Michael Louis de Souza, Peter Francis de Souza, all of 70 Roebuck Drive, Manning, W.A.

C. R. GIBSON,
Under Secretary for Lands.

LOCAL GOVERNMENT ACT, 1960-1969.

Revocation of Temporary Closure of Road.
Shire of Swan-Guildford.

Department of Lands and Surveys,
Perth, 21st November, 1969.

Corres. 1252/35.

IT is hereby notified for general information that the Hon. Minister for Lands has revoked, under section 292(5) of the Local Government Act, 1960-1969, an order which appeared in the *Government Gazette* of 3rd April, 1947, page 587, temporarily closing the road described in the Schedule hereunder.

C. R. GIBSON,
Under Secretary for Lands.

Schedule.

Victoria Street. That portion of Road No. 5668 along the north boundaries of Lots 32 to 36 inclusive of Swan Location K1 from Beechboro Road (Road No. 1545) at the northwest corner of Lot 32 to the northeast corner of Lot 36. (Plans P-126-4, P-127-4.)

LAND ACT, 1933-1969.
Change of Street Names.
Shire of Kalamunda.

Department of Lands and Surveys,
Perth, 21st November, 1969.

Corres. 3806/65.

IT is hereby notified for general information that His Excellency the Governor in Executive Council has been pleased to approve, under section 10 of the

Land Act, 1933-1969, of the changing of street names in the Shire of Kalamunda as described in the Schedule hereunder.

C. R. GIBSON,
Under Secretary for Lands.

Schedule.

Present Name; Position; New Name.

- (1) Finlay Road; From the northern alignment of Gooseberry Hill Road to the south boundary of Swan Location 2944 (Land Titles Office Diagram 34767); Acacia Road.
- (2) Acacia Road; From the eastern alignment of Acacia Road to the southeast corner of Swan Location 8361. (Land Titles Office Diagram 34767); Casuarina Road.
(Public Plan M193-4.)

LAND ACT, 1933-1969.

Naming of Streets.

Boddington Shire Council.

Department of Lands and Surveys,
Perth, 21st November, 1969.

Corres. 2541/53.

IT is hereby notified for general information that His Excellency the Governor in Executive Council has been pleased to approve under section 10 of the Land Act, 1933-1969, of the naming of streets in Boddington Townsite as set out in the schedule hereunder.

C. R. GIBSON,
Under Secretary for Lands.

Schedule.

Description; Name.

- (1) The surveyed road commencing on the eastern alignment of Adam Street and extending along the southeast boundaries of Lots 72, 73, 74, 64, 83, 78, 62, 81, 85, 82 and again 81 to the prolongation southeastward of the northeastern boundary of the last mentioned lot; Hakea Road.
- (2) The surveyed road commencing on the northwestern alignment of Bannister Road and extending northerly along the eastern boundary of Lot 76, thence northeasterly to and along the southeastern side of the Boddington Station Reserve and onward along the route of Roads 10089 and 9973 to the eastern boundary of the Townsite; Johnstone Street.
- (3) That portion of Road No. 10472 commencing on the southeastern alignment of Hakea Road and extending southeasterly through the Railway Reserve to a northwestern alignment of Johnstone Street; Station Street.
- (4) The road commencing on the northwestern alignment of Bannister Road and extending northwesterly along the southwest boundaries of Boddington Lots 41 and 42 to the southeastern alignment of Johnstone Street; Chadoora Avenue.
- (5) The road commencing on the prolongation southeastward of the northeastern boundary of Lot 81 and extending northeasterly along a southeastern boundary of Boddington Lot 84, thence southeasterly through the Railway Reserve to and along the southwestern boundary of Lot 61 to the northwestern alignment of Bannister Road (excluding the intersecting portion of Johnstone Street); Wuraming Avenue.
- (6) That portion of Road No. 668 commencing on the southeastern alignment of Road No. 687 and extending generally easterly to the eastern boundary of the Townsite; Anderson Road.
- (7) The surveyed road leaving Bannister Street and extending southeastward, southward and south westward along the southwestern boundary of Lot 20 of Williams Location 8016 (Plan 5990), the western boundary of Boddington Lot 90 and the northwestern boundary of Lot 43 of said location 8016 to Forrest Road; Hill Street.
(Public Plan Boddington Townsite.)

TUNNEY TOWNSITE.

Amendment and Redescription of Boundaries.

Department of Lands and Surveys,
Perth, 21st November, 1969.

Corres. 4806/09, V2.

HIS Excellency the Governor in Executive Council has been pleased to approve, under section 10 of the Land Act, 1933-1969, of the amendment and redescription of the boundaries of Tunney Townsite to comprise the area described in the Schedule hereto.

C. R. GIBSON,
Under Secretary for Lands.

Schedule.

All that portion of land bounded by lines starting from the northernmost northwestern corner of Kojonup Location 8142 and extending southerly and westerly along boundaries of that location to the northeastern side of Albany Highway (Road Number 6963) and onwards to the northeastern corner of Location 5503; thence westerly along the northern boundary of that location to the eastern corner of Location 9135; thence generally north-westerly along northeastern boundaries of that location to its northernmost corner, a point on the eastern boundary of Location 6014; thence northerly along that boundary to the southernmost southeastern corner of Location 4373; thence northerly and easterly along boundaries of that location to the southwestern side of Albany Highway aforesaid, and onwards to and along the southern boundary of Location 7937 (Reserve Number 18335) and a southern boundary of Location 8101; and thence southerly along the western boundary of Location 8101 aforesaid to the starting point. (Public Plans Tunney Townsite and 437C/40.)

INDUSTRIAL DEVELOPMENT (RESUMPTION OF LAND) ACT, 1945-1960.

Dedication of Land.

Department of Lands and Surveys,
Perth, 21st November, 1969.

Corres. 3421/69.

HIS Excellency the Governor in Executive Council has been pleased to approve, under section 11 of the Industrial Development (Resumption of Land) Act, 1945-1960, to the dedication of Rockingham Lot 342 to the purposes of the said Act. (Plan R9-4.)

C. R. GIBSON,
Under Secretary for Lands.

INDUSTRIAL DEVELOPMENT (RESUMPTION OF LAND) ACT, 1945-1960.

Dedication of Land.

Department of Lands and Surveys,
Perth, 21st November, 1969.

Corres. 2825/69.

HIS Excellency the Governor in Executive Council has been pleased to approve, under section 11 of the Industrial Development (Resumption of Land) Act, 1945-1960, of the dedication to the purposes of the said Act, of the land described hereunder:— Portion of Nelson Location 5210 and being portion of Lot 1 on Diagram 13954 and being the whole of the land comprised in Certificate of Title Volume 1288, Folio 263. (Plan 442B/40. F.1.)

C. R. GIBSON,
Under Secretary for Lands.

STATE HOUSING ACT, 1946.

Cancellation of Dedications.

Department of Lands and Surveys,
Perth, 21st November, 1969.

Corres. 847/44.

IT is hereby notified that His Excellency the Governor in Executive Council has been pleased to cancel under the provisions of the State Housing

Act, 1946, the dedication of the Lands described in the following Schedule:

C. R. GIBSON,
Under Secretary for Lands.

Schedule.

Lot or Location No.; Corres. No.
Goomalling Lot 371; 3901/56.
Kalgoorlie Lot 2198; 1200/38.
Kalgoorlie Lot 3228; 2716/98.
Melville Lot 163; 2146/37.
Melbourne Location 3721; 3248/53.
Swan Location 5861; 1400/56.
Swan Location 6187; 4260/56.
Swan Location 6206; 4260/56.
Swan Location 6493; 631/58.
Swan Location 6694; 2506/58.
Swan Location 7474; 252/62.

LOT OPEN FOR SALE.

Department of Lands and Surveys,
Perth, 21st November, 1969.

Corres. 2936/69.

IT is hereby notified, for general information, that the undermentioned lot is now open for sale under the conditions specified, by public auction, as provided by the Land Act, 1933-1969, at the following upset price:—

Applications to be lodged at Perth.
Conditions; No. of Lot; Upset Price; Remarks.

DALWALLINU.—Town; 361; \$140; Residential purposes only.

Subject to the following:—

The purchaser of the lot shall erect thereon a residence to comply with local authority by-laws within two years from the date of sale. Failure to comply with this condition will render the license forfeitable. A transfer of the license will not be approved and a Crown Grant of the lot will not be issued until the purchaser has complied with the building condition, or has produced evidence that foundations for a building approved by the local authority have been erected and, also, that evidence has been produced to the local authority that it is intended to complete the building without delay.

Plans showing the arrangement of the lot referred to are now obtainable at this office.

C. R. GIBSON,
Under Secretary for Lands.

NOW OPEN.

Kalgoorlie Lot 3452.

Department of Lands and Surveys,
Perth, 21st November, 1969.

Corres. 3436/67.

HIS Excellency the Governor in Executive Council has been pleased to approve under section 45A of the Land Act, 1933-1969, of Kalgoorlie Lot 3452 being made "Now Open" for sale in fee simple for the purpose of a "Motel Site" at the purchase price of \$2,500 and subject to the payment for improvements at valuation, in cash, should the successful applicant be other than the owner of such improvements.

Applications, accompanied by a deposit of \$250 must be lodged at the Department of Lands and Surveys, Perth.

Balance of purchase money shall be paid within twelve months from the date of approval of the application by four quarterly instalments on the first days of January, April, July and October.

If there are more applications than one for the lot, the application to be granted will be decided by the Land Board.

(Plan Kalgoorlie-Boulder, Sheet 2.)

C. R. GIBSON,
Under Secretary for Lands.

NOW OPEN.

Lancelin Lot 92.

Department of Lands and Surveys,
Perth, 21st November, 1969.

Corres. 4733/55.

HIS Excellency the Governor in Executive Council has been pleased to approve under section 45A of the Land Act, 1933-1969, of Lancelin Lot 92 being made "Now Open" for sale in fee simple for the purpose of "Residence" at the purchase price of \$750 and subject to the payment for improvements at valuation, in cash, should the successful applicant be other than the owner of such improvements.

Applications, accompanied by a deposit of \$75 must be lodged at the Department of Lands and Surveys, Perth.

Balance of purchase money shall be paid within twelve months from the date of approval of the application by four quarterly instalments on the first days of January, April, July and October.

If there are more applications than one for the lot, the application to be granted will be decided by the Land Board.

(Plan Lancelin Townsite.)

C. R. GIBSON,
Under Secretary for Lands.

OPEN FOR PASTORAL LEASING.

Under Part VI of the Land Act, 1933-1969.

Eastern and Eucla Divisions—Nuyts District.

Corres. 2321/29.

IT is hereby notified for general information that the area of approximately 20,000 acres, as described in the schedule below, has been made available for pastoral leasing as from Wednesday, 31st December, 1969, subject to the condition that a pastoral lease of this land may only be granted to a lessee of land and in the same locality and also subject to payment for improvements if any.

Applications accompanied by a deposit of \$12.50 must be lodged at the Department of Lands and Surveys not later than Wednesday, 31st December, 1969.

Should there be more than one application for this area, the application to be granted will be determined by the Land Board.

Dated this 21st day of November, 1969.

C. R. GIBSON,
Under Secretary for Lands.

Schedule.

All that area of vacant crown land containing approximately 20,000 acres, formally pastoral lease 393/438, and surrounded by pastoral lease 398/430. (Public Plans 16/300 and 17/300.)

RE-APPRAISEMENT OF TOWN AND SUBURBAN LOTS

Correspondence No. 3999/29

IT is hereby notified, for general information, that, under the provisions of the Land Act, 1933-1969, and the Regulations thereunder, governing the leasing of Town and Suburban Lands, the Honourable the Minister for Lands has approved the Re-appraisal of the undermentioned lots as from the 1st January, 1970.

Town	Lot	Lease	Unimproved Capital Value		Lessee
			Previous	Re-appraised	
Babakin	19	4316/153	\$ 70	\$ 80	Butcher, R. M. & P.

C. R. GIBSON,
Under Secretary for Lands.

RE-APPRAISEMENT OF TOWN AND SUBURBAN LOTS

Correspondence No. 3999/29

IT is hereby notified, for general information, that, under the provisions of the Land Act, 1933-1969, and the Regulations thereunder, governing the leasing of Town and Suburban Lands, the Honourable the Minister for Lands has approved the Re-appraisal of the undermentioned lots as from the 1st January, 1970.

Town	Lot	Lease	Unimproved Capital Value		Lessee
			Previous	Re-appraised	
Benjaberring	5	1550/153	\$ 40	\$ 50	Benjaberring Farmers Co-operative Company Limited
"	6	1484/153	40	50	" " " " "

C. R. GIBSON,
Under Secretary for Lands.

LOCAL GOVERNMENT ACT, 1960-1969.

Closure of Roads.

WHEREAS Terence John Wilkinson and Margaret Louise Wilkinson, being the owners of the land over or along which the undermentioned road extends have applied to the Shire of Nyabing-Pingrup to close the said road which is more particularly described hereunder, that is to say:—

Nyabing-Pingrup.

Corres. 1345/59.

N. 462. All that portion of the surveyed road delineated and coloured dark brown on Original Plan No. 8939 extending through Kent Location 1318; from the northern boundary of location 1318 to a line extending 78 degrees 4 minutes from the south corner of the western severance of the said location. (Plan 418/80 C.2-3.)

WHEREAS the Minister for Lands, being the owner of the land over or along which the undermentioned road extends has applied to the Shire of Shark Bay to close the said road which is more particularly described hereunder, that is to say:—

Shark Bay.

Corres. 447/66.

S.150. All that portion of North West Coastal Highway bounded on the eastward by the western boundary of Murchison Location 162, on the northward and southward by the prolongation westward of the northern and southern boundaries respectively of that location and on the westward by a line situate 68 links from and parallel to the said western boundary of the location. (Plan Yaringa 4 Mile.)

WHEREAS George Herbert Crane and C. King Pastoral Co. Pty. Ltd., being the owners of the land over or along which the undermentioned road extends have applied to the Shire of Victoria Plains to close the said road which is more particularly described hereunder, that is to say:—

Victoria Plains.

Corres. 4049/68.

V.100. The surveyed one chain road along the western boundary of Melbourne Location 3049 and a western boundary of Location 3201; from the northwest corner of Location 3049 to the prolongation easterly of the northern alignment of the road along a northern boundary of Location 3201. (Public Plan 57/80 A 1, 2.)

And whereas the Councils have assented to the said applications; and whereas the Governor in Executive Council has approved these requests; it is hereby notified that the said roads are hereby closed.

C. R. GIBSON,
Under Secretary for Lands.

ERRATUM.

BUSH FIRES ACT, 1954.
(Section 38.)

Appointment of Bush Fire Control Officers.

Bush Fires Board,
West Perth, 21st November, 1969.

UNDER the above heading on page 3565 column 2, in lines 39 and 67 of the *Government Gazette* (No. 113) of the 14th November, 1969 the words "E. J. Harris" should be deleted.

A. SUTHERLAND,
Secretary, Bush Fires Board.

BUSH FIRES ACT, 1954.

Suspension of Prohibited Burning Times.

Bush Fires Board,
West Perth, 21st November, 1969.

Corres. 605.

IT is hereby notified that the Hon. Minister administering the Bush Fires Act, 1954, has approved for the districts of the municipalities men-

tioned and for the periods stated in the Schedule hereunder, of the following:—

- (a) Acting under the powers conferred by section 17 subsection (3) (i) of the Bush Fires Act, 1954, of the suspension of all declarations of prohibited burning times under section 17 of the Act, so far as such declarations extend to any land used for Railway purposes; and
- (b) Acting under the powers conferred by section 17 subsection (3) (iv) of the Act of the suspension of all declarations for prohibited burning times under section 17 of the Act so far as such declarations extend to all land on those parts of roads having a common boundary with land used for Railway purposes, as is situated between the road formation and the said common boundary.

Any burning undertaken under the provisions of this suspension shall be subject to the following conditions:—

- (1) No burning shall be undertaken on any day on which the local authority or an officer nominated by it prohibits burning on the land effected by these suspensions.
- (2) No burning shall be undertaken on days when the fire hazard forecast issued by the Bureau of Meteorology for the area concerned is "dangerous" except in accordance with the provisions of the Bush Fires Act.
- (3) At least three men shall be constantly in attendance at every fire until it has been completely extinguished, including all smouldering logs, timber, disused sleepers and other inflammable material.
- (4) Each man shall be provided with a heavy fire rake and each three men with at least one knapsack spray with sufficient water for its operation.
- (5) Any burning carried out under the provisions of this suspension shall comply with section 18 and all other relevant provisions of the Bush Fires Act, 1954.

A. SUTHERLAND,
Secretary, Bush Fires Board.

Schedule.

Period of Suspension from (incl.); to (incl.).
Shires:

Beverley—16/11/1969; 22/11/1969.
Boyup Brook—14/11/1969; 1/12/1969.
Brookton—16/11/1969; 22/11/1969.
Broomehill—16/11/1969; 1/12/1969.
Corrigin—16/11/1969; 22/11/1969.
Cranbrook (Zone 4 only)—16/11/1969; 22/11/1969.
Cuballing—16/11/1969; 22/11/1969.
Cunderdin—16/11/1969; 22/11/1969.
Dumbleyung—16/11/1969; 22/11/1969.
Gingin—17/11/1969; 1/12/1969.
Gnowangerup—16/11/1969; 22/11/1969.
Katanning—16/11/1969; 1/12/1969.
Kojonup—16/11/1969; 1/12/1969.
Kondinin—16/11/1969; 22/11/1969.
Kulin—16/11/1969; 22/11/1969.
Lake Grace—16/11/1969; 22/11/1969.
Moora—16/11/1969; 1/12/1969.
Mullewa—16/11/1969; 22/11/1969.
Narembeen—16/11/1969; 22/11/1969.
Narrogin—16/11/1969; 1/12/1969.
Northam—16/11/1969; 22/11/1969.
Nyabing-Pingrup—16/11/1969; 22/11/1969.
Pingelly—16/11/1969; 22/11/1969.
Plantagenet (Zone 4 only)—15/11/1969; 22/11/1969.
Tambellup—16/11/1969; 22/11/1969.
Toodyay—16/11/1969; 1/12/1969.
Victoria Plains—16/11/1969; 1/12/1969.
Wagin—16/11/1969; 1/12/1969.
West Arthur (Zone 4 only)—16/11/1969; 1/12/1969.
Wickepin—16/11/1969; 22/11/1969.
Williams—16/11/1969; 1/12/1969.
Woodanilling—16/11/1969; 22/11/1969.

Towns:
Narrogin—16/11/1969; 22/11/1969.

BUSH FIRES ACT, 1954.

(Section 17.)

Suspension of Prohibited Burning Times.

Bush Fires Board,
West Perth, 21st November, 1969.

Corres. 466.

IT is hereby notified that the Hon. Minister administering the Bush Fires Act has approved of the suspension of the prohibited burning times declared for the Shire of West Arthur so far as the declaration relates to protective burning of road verges and protective burning in the townsite of Darkan during the periods set out hereunder:—

- (1) That portion of the Shire of West Arthur situated in Zone 4—19th November, 1969 to 3rd December, 1969 (both dates inclusive).
- (2) That portion of the Shire of West Arthur situated in Zone 6—21st November, 1969 to 3rd December, 1969 (both dates inclusive).

All burning carried out under the provisions of this suspension is to be authorised by the Shire Council and carried out under the control of the chief fire control officer appointed by the Council, under such conditions as the Council may impose.

A. SUTHERLAND,
Secretary, Bush Fires Board.

BUSH FIRES ACT, 1954.

(Section 17.)

Suspension of Prohibited Burning Times.

Bush Fires Board,
West Perth, 21st November, 1969.

Corres. 91.

IT is hereby notified that the Hon. Minister administering the Bush Fires Act has approved of the suspension of the prohibited burning times declared for the Shire of Broomehill, so far as the declaration relates to protective burning in the townsite of Broomehill from the 17th November, 1969, to the 30th November, 1969, both dates inclusive.

All burning carried out under the provisions of this suspension is to be authorised by the Shire Council and carried out under the control of the chief fire control officer appointed by the Council, under such conditions as the Council may impose.

A. SUTHERLAND,
Secretary, Bush Fires Board.

BUSH FIRES ACT, 1954.

Appointment of Bush Fire Warden.

Bush Fires Board,
West Perth, 21st November, 1969.

Corres. 38.

IT is hereby notified that the Hon. Minister administering the Bush Fires Act has approved of the appointment by the Bush Fires Board of Murray Lawson Sharpe as a Bush Fire Warden for the whole of the State of Western Australia.

A. SUTHERLAND,
Secretary, Bush Fires Board.

BUSH FIRES ACT, 1954.

(Section 17.)

Bush Fires Board,
West Perth, 21st November, 1969.

Corres 226.

IT is hereby notified that the Hon. Minister administering the Bush Fires Act has approved of the suspension from the 18th November, 1969, to the 21st November, 1969, of the prohibited burning times declared for the Shire of Goomalling so far as the declaration relates to protective burning of roads within the Shire.

Burning carried out under the suspension to be approved by the Shire Council under the control of registered bush fire control officers or brigade officers.

A. SUTHERLAND,
Secretary, Bush Fires Board.

BUSH FIRES ACT, 1954.

(Section 17 (4) (a).)

Postponement of Commencement Date of Prohibited Burning Times.

Bush Fires Board,
West Perth, 21st November, 1969.

Corres. 366.

IT is hereby notified that the Hon. Minister administering the Bush Fires Act has approved of the further postponement to the 29th November, 1969, of the commencement of the prohibited burning times declared for the Shire of Narrogin. All relevant provisions of the Bush Fires Act must be complied with in connection with any fires lit during the period resulting from the postponement.

A. SUTHERLAND,
Secretary, Bush Fires Board.

BUSH FIRES ACT, 1954.

(Section 18.)

Restricted Burning Times—Order of Suspension.

Bush Fires Board,
West Perth, 21st November, 1969.

Corres 141.

IT is hereby notified that the suspension is ordered of the provisions of paragraphs (a), (b), (c), (d), (e) and (f), subsection (2), of section 18 of the Act, in respect of those parts of the Shire of Cranbrook which are situated within 5 chains of any building or haystack for the period from 16th November, 1969, to the 29th November, 1969, both dates inclusive.

All other provisions of the Bush Fires Act must be complied with.

This order is issued subject to the conditions that a Bush Fire Control Officer must be notified of the intention to light a fire before burning is commenced and a Bush Fire Control Officer appointed by the Council may, subject to the directions, if any, of the Council, require a person or the owner or occupier of any land to take any precautions he considers necessary before lighting any fire during the period of this suspension and where a fire has already been lit, may direct that all reasonable steps be taken by the owner or occupier or person who lit the fire to extinguish the fire or to prevent it from spreading.

A. SUTHERLAND,
Secretary, Bush Fires Board.

BUSH FIRES ACT, 1954.

(Section 17.)

Bush Fires Board,
West Perth, 21st November, 1969.

Corres. 141.

IT is hereby notified that the Hon. Minister administering the Bush Fires Act has approved of the suspension from the 15th November, 1969, to the 29th November, 1969, both dates inclusive, of the prohibited burning times declared for the Shire of Cranbrook so far as the declaration relates to protective burning in respect of burning done on land within 5 chains of buildings and haystacks.

A. SUTHERLAND,
Secretary, Bush Fires Board.

BUSH FIRES ACT, 1954.
(Section 24, Regulation 16.)

Authorised Officers.

Bush Fires Board,
West Perth, 21st November, 1969.

Corres. 559.

IT is hereby notified that the Bush Fires Board has appointed the following officers under the provisions of the Bush Fires Act and regulations made thereunder, to issue permits for the purpose of burning clover in the following Shires:—

Cranbrook: E. L. Chown, C. Mitchell, G. Fish, A. W. Ettridge, R. E. Brown, R. F. Pearce, T. S. Clapin, F. Beech, L. Kohlhagen, J. Clapin, L. Peacock, F. Neil, R. Clapin, W. Aiken and J. McGregor.

Esperance: K. J. Lang.

Ravensthorpe: B. Rawlinson, R. W. Fazey, G. R. Norrish, K. Hosking and J. E. Mudie.

The following appointments were cancelled:—

Cranbrook: T. G. Marshall, I. H. Tuckett, J. Pape, B. Williamson, J. James, C. Pittendreigh, I. Brumley.

Ravensthorpe: H. S. Johnson, W. J. Compagnoni, R. Sparks, A. E. Buegge and C. R. Tink.

A. SUTHERLAND,
Secretary, Bush Fires Board.

BUSH FIRES ACT, 1954.
(Section 38.)

Appointment of Bush Fire Control Officers.

Bush Fires Board,
West Perth, 31st November, 1969.

IT is hereby notified that the following Councils have appointed the following persons as bush fire control officers for their respective municipalities:—

Augusta Margaret River: A. Foster and A. L. Colyer.

Belmont: G. Rowe.

Collie: H. Martin.

Cranbrook: A. W. Ettridge, R. F. Pearce, L. Kohlhagen, W. Aiken, R. M. Lehmann, and H. Griffiths.

Dumbleyung: G. Ladyman and S. D. Dawson.

Esperance: K. J. Lang.

Moora: A. B. Clinch.

Mullewa: T. J. Harken and G. R. Bone.

Narrogin Town: R. J. M. Wilson.

Quairading: R. D. Veitch and J. T. Anderson.

Ravensthorpe: B. Rawlinson, R. W. Fazey, K. Hosking and J. E. Mudie.

West Kimberley: T. R. Hebb.

The following appointments have been cancelled:—

Augusta Margaret River: R. K. Palmer and W. A. McDonald.

Collie: W. J. Woods.

Cranbrook: M. Quicke, G. A. Pearce, M. Kerr, R. L. Lehmann and R. J. Walsh.

Cunderdin: W. E. Hopkins.

Esperance: P. R. A. Charsley (Jnr.).

Mullewa: E. T. Barden and G. L. Keeffe.

Quairading: A. A. Simpson, S. Minchin and R. H. Betts.

Ravensthorpe: A. E. Buegge, C. R. Tink and R. Sparks.

West Kimberley: R. J. Homan.

A. SUTHERLAND,
Secretary, Bush Fires Board.

BUSH FIRES ACT, 1954.
(Section 17.)

Suspension of Prohibited Burning Times.

Bush Fires Board,
West Perth, 21st November, 1969.

Corres. 261.

IT is hereby notified that the Hon. Minister administering the Bush Fires Act has approved of the suspension of the prohibited burning times

declared for the Shire of Kojonup from the 18th November, 1969, to the 21st November, 1969, inclusive, so far as the declaration relates to the townsite of Kojonup.

The suspension is for protective burning approved by the Shire Council, under control of registered bush fire control officers or brigade officers. Burning may only be carried out on such days to be determined by the Shire Council or a person nominated by the Shire Council.

A. SUTHERLAND,
Secretary, Bush Fires Board.

BUSH FIRES ACT, 1954.
(Section 17.)

Suspension of Prohibited Burning Times.

Bush Fires Board,
West Perth, 21st November, 1969.

Corres. 456.

IT is hereby notified that the Hon. Minister administering the Bush Fires Act has approved of the suspension from the 16th November, 1969, to the 21st November, 1969, both dates inclusive, of the prohibited burning times declared for the Shire of Wagin so far as the declaration relates to protective burning in respect of the road reserves specified in the schedule hereunder.

Any burning carried out under the provisions of this suspension to be approved by the Shire Council under control of registered bush fire control officers or brigade officers and must be carried out between the hours of 4 p.m. and midnight.

A. SUTHERLAND,
Secretary, Bush Fires Board.

Schedule.

- (1) Starting from Wards road, then easterly along the Wagin-Dumbleyung Road to the Wagin Shire boundary.
- (2) Portions of Heights and Jefferies Roads.
- (3) Starting from Wagin townsite, thence southerly along the Great Southern Highway to the Wagin Shire boundary.

TOWN PLANNING AND DEVELOPMENT ACT, 1928 (AS AMENDED).

Advertisement of Approved Town Planning Scheme Amendment.

Town of Claremont Town Planning Scheme Amendment No. 6.

T.P.B. 853/2/2/1, Pt. 5.

IT is hereby notified for public information, in accordance with section 7 of the Town Planning and Development Act, 1928 (as amended), that the Hon. Minister for Town Planning approved the Town of Claremont Town Planning Scheme Amendment on the 14th November, 1969, for the purpose of amending the Scheme in the manner following:—

TOWN OF CLAREMONT TOWN PLANNING SCHEME AMENDMENT No. 6.

RESOLVED that the Council in pursuance of section 7 of the Town Planning and Development Act, 1928 (as amended) amend the above Town Planning Scheme by:—

1. Excising the land described in the Schedule to Clause 3.7.1 from the Hotels Zone.
2. Adding after Clause 3.7 a new clause as follows:—

3.7.1. (a) The land described in the Schedule hereto and coloured Red Brown 1.2 crosshatched with Blue 2 on the Scheme Map shall be known as Special Development Zone A.

(b) In Special Development Zone A land and buildings may be used for patio housing and multi-storey residential purposes and development and no other purpose or purposes.

(c) Development within Special Development Zone A shall be subject to the following conditions:—

- (i) plot ratio shall be determined by combining the floor areas of all buildings to be erected within the Zone and ascertaining the ratio that that figure bears to the area of the Zone;
 - (ii) the plot ratio shall not exceed 1.00;
 - (iii) all buildings shall be constructed and laid out generally in the manner shown in the perspective, sketch and site plans dated the 31st day of March, 1969, marked "Special Development Zone A" and signed by the Town Clerk;
 - (iv) the land shall be developed with the landscaping, driveways, parking areas, pedestrian access ways and all other amenities and facilities generally in the manner and to the sizes and dimensions shown on the plans referred to in paragraph (c) (iii) of this clause.
 - (v) no development within the Zone shall be commenced until the Council has approved the final plans and specifications thereof.
- (d) Every lot of land within Special Development Zone A shall have an area of not less than 9 perches.

Schedule.

All that piece of land being Melville Suburban Lot 76 and being part of Melville Suburban Lot 77 and being the whole of the land comprised in Certificate of Title Volume 848, Folio 71 Victoria Avenue.

Dated this 31st day of March, 1969.

The seal of the Municipality was pursuant to this resolution, hereunto affixed in the presence of—

D. E. JEFFERYS,
Town Clerk.
E. W. H. MILNER,
Mayor.

[L.S.]

Recommended—

J. E. LLOYD,
Chairman, Town Planning Board.

Date. 14/11/69.

Approved—

L. A. LOGAN,
Minister for Town Planning.

Date. 14/11/69.

TOWN PLANNING AND DEVELOPMENT ACT,
1928 (AS AMENDED).

Advertisement of Resolution Deciding to Prepare a Town Planning Scheme.

Town of Geraldton Town Planning Scheme, No. 2
NOTICE is hereby given that the Geraldton Town Council on the 12th day of November, 1969, passed the following resolution:—

That the Council, in pursuance of Section 7 of the Town Planning and Development Act, 1928 (as amended), prepare the above Town Planning Scheme with reference to an area situate wholly within the Town of Geraldton and enclosed within the inner edge of red border on a plan now produced to the Council and marked and certified by the Town Clerk under his hand dated the twelfth day of November, 1969, as "Scheme Area Map".

Dated this 12th day of November, 1969.

J. F. CAMERON,
Town Clerk.

TOWN PLANNING AND DEVELOPMENT ACT,
1928 (AS AMENDED).

Notice that a Town Planning Scheme Amendment has been Prepared and is Available for Inspection.

Town of Northam Town Planning Scheme No. 1—
Amendment No. 1 (f).

T.P.B. 853/4/3/1, Pt. B.

NOTICE is hereby given that the Northam Town Council in pursuance of its powers under the Town Planning and Development Act, 1928 (as amended) has prepared a Town Planning Scheme amendment for the purpose of: allowing the sale of petrol and allowing a maintenance workshop to operate on Pt. Town Lot 55 corner Fitzgerald Street and Peel Terrace for regular customers.

All plans and documents setting out and explaining the amendment have been deposited at Council Offices, Town of Northam, Northam and will be open for inspection without charge during the hours of 10 a.m. to 4 p.m. on all days of the week except Saturdays, Sundays and Public Holidays until and including the 12th December, 1969.

The plans and documents have also been deposited at the office of the Town Planning Department, Perth, and will similarly be open for inspection for the same period between the hours of 10 a.m. and 4 p.m.

Any person desirous of objecting to the amendment should set forth in writing his/her objections and lodge them with Town Clerk, Town of Northam, P.O. Box 269, Northam 6401 on or before the 12th December, 1969.

N. J. D. RIDGWAY,
Town Clerk.

TOWN PLANNING AND DEVELOPMENT ACT,
1928 (AS AMENDED).

Advertisement of Approved Town Planning Scheme Amendment.

Shire of Esperance Town Planning Scheme
No. 3—Amendment No. 1.

T.P.B. 853/11/6/3, Pt. A.

IT is hereby notified for public information, in accordance with section 7 of the Town Planning and Development Act, 1928 (as amended), that the Hon. Minister for Town Planning approved the Shire of Esperance Town Planning Scheme Amendment on the 13th November, 1969 for the purpose of amending the Scheme Text in the following manner:—

1. After Clause 14, the following new clause is inserted:—

14A. Those lots which have been offered to owners and have not been accepted shall become salable lots and may be dealt with by the Council in accordance with Clause 16.

2. The Schedule is altered in the following manner:—

(a) The figures of \$200, appearing in column No. 4 under the heading "Location 51" and opposite Lot 2 in column No. 1 are deleted and the figures \$100 inserted in their place.

(b) The figures \$2,100 appearing in column No. 3 under the heading "Location 51" and against Lot 4 in column No. 1 are deleted and the figures \$2,500 are inserted in their place.

(c) The figures 15 appearing in column No. 2 under the heading "Location 50" and against Lot 10 in column No. 1 are deleted and the figures 54 inserted in their place.

(d) The figures \$160, appearing in column No. 4 under the heading "Location 50" and against Lot 10 in column No. 1 are deleted and the figures \$185, are inserted in their place.

(e) The item appearing under the heading "Location 50" being Lots 35 in column No. 1, 82 in column No. 2, nil in column No. 3 and \$280, in column No. 4 is deleted.

- (f) The figures 91 appearing in column No. 2 under the heading "Location 50" and against 48 in column No. 1 are deleted and the figures 93 inserted in their place.
- (g) The figures \$75, appearing in column No. 4 under the heading "Location 50" and opposite Lot 51 in column No. 1 are deleted and the word "Nil" inserted in their place.

W. S. PATERSON,
President.
O. D. DRYSDALE,
Shire Clerk.

**TOWN PLANNING AND DEVELOPMENT ACT,
1928 (AS AMENDED).**

Notice that a Planning Scheme has been Prepared and is Available for Inspection.

Shire of Gingin Town Planning Scheme No. 1 (Lancelin).

T.P.B. 853/3/8/2.

NOTICE is hereby given that the Council of the Shire of Gingin in pursuance of its powers under the Town Planning and Development Act, 1928 (as amended), has prepared a Planning Scheme with reference to the townsite of Lancelin for the purpose of—

- (a) setting aside land for future public use as reserves;
- (b) controlling land development;
- (c) other matters authorised by the enabling Act.

All plans and documents setting out and explaining the Planning Scheme have been deposited at Council Offices, Brockman Street, Gingin, and will be open for inspection without charge during the hours of 9 a.m. and 4.30 p.m. on all days of the week except Saturdays, Sundays and Public Holidays, until and including the 21st February, 1970.

The maps and other documents have also been deposited at the office of the Town Planning Department, Perth, and will similarly be open for inspection for the same period between the hours of 10 a.m. and 4 p.m.

Any person desirous of objecting to the Planning Scheme should set forth in writing his/her objections and lodge them with Shire Clerk, Shire of Gingin, Gingin 6503, on or before the 21st February, 1970.

N. H. V. WALLACE,
Shire Clerk.

**TOWN PLANNING AND DEVELOPMENT ACT,
1928 (AS AMENDED).**

Advertisement of Approved Town Planning Scheme.
Shire of Koorda Town Planning Scheme, No. 1—
Koorda Townsite Area.

T.P.B. 853/4/15/1.

IT is hereby notified for public information, in accordance with section 7 of the Town Planning and Development Act, 1928 (as amended) that the Hon. Minister for Town Planning approved the Shire of Koorda, Town Planning Scheme No. 1—Koorda Townsite Area on the 5th November, 1969—the Scheme Text of which is published hereunder.

**THE SHIRE OF KOORDA TOWN PLANNING
SCHEME No. 1.**

THE Koorda Shire Council, under and by virtue of the powers conferred upon it in that behalf by the Town Planning and Development Act, 1928 (as amended), hereby makes the following Town Planning Scheme for the purpose of—

- (a) setting aside land for future public use as reserves;
- (b) controlling land development;
- (c) other matters authorised by the enabling Act.

PART 1.—PRELIMINARY.

1.1 This Town Planning Scheme may be cited as the Shire of Koorda Town Planning Scheme No. 1 (Koorda Townsite area) hereinafter called "the Scheme" and shall come into operation on the publication of notice of the Minister's final approval thereof in the *Government Gazette*.

1.2 The Scheme shall apply to the whole of the land set out in the maps forming part of the Scheme.

1.3 The responsible authority for carrying out the Scheme is the Council of the Shire of Koorda (hereinafter referred to as the Council).

1.4 Arrangement of Scheme: The Scheme Text is divided into the following Parts:—

- Part 1.—Preliminary.
- Part 2.—Reserved Land.
- Part 3.—Zones.
- Part 4.—Non-conforming Uses.
- Part 5.—General Provisions.
- Part 6.—Finance and Administration.

The remaining documents of the Scheme are as follows:—

- (1) Land Use Map.
- (2) Scheme Map.

1.5 Interpretation: In this Scheme the terms used will have the respective interpretations set out in Appendix "D" of the Town Planning Regulations 1967, unless otherwise specified by this Scheme.

PART 2.—RESERVED LAND.

Reservation of Land and Development Thereof.

2.1 (a) Land set aside under this Scheme for the purposes of a reservation is deemed to be reserved for the purposes indicated on the Scheme Map.

(b) Except as otherwise provided in this Part a person shall not carry out any development on land reserved under this Scheme, other than the erection of a boundary fence, without first applying for and obtaining the written approval of the Council.

(c) In giving its approval the Council shall have regard to the ultimate purpose intended for the reserve and shall in the case of land reserved for the purposes of a public authority confer with that authority before giving its approval.

(d) No provision of this Part shall prevent the continued use of land for the use for the use for which it was being lawfully used immediately prior to the Scheme having the force of law, or the repair and maintenance, for which the prior consent in writing of the Council has been obtained, of buildings or works lawfully existing on the land.

2.2 (a) Where a Council refuses approval for the development of land reserved under the Scheme on the ground that the land is reserved for public purposes, or grants approval subject to conditions that are unacceptable to the applicant the owner of the land may, if the land is injuriously affected thereby, claim compensation for such injurious affection.

(b) Claims for such compensation shall be lodged at the office of the Council not later than six months after the date of the decision of the Council refusing approval or granting it subject to conditions that are unacceptable to the applicant.

(c) In lieu of paying compensation the Council may purchase the land affected by such decision of the Council at a price not exceeding the value of the land at the time of refusal of approval or of the grant of approval subject to conditions that are unacceptable to the applicant.

PART 3.—ZONES.

3.1 The Scheme area is divided into 13 types of zones set out hereunder—

- Residential A.
- Residential B.
- Commercial A.
- Commercial B.
- Hotel.
- Motel.
- Drive-In Theatre.
- Institutions, Clubs and Places of Assembly.
- Light Industry.
- General Industry.
- Hazardous Industry.
- Car Parks.
- Rural.

3.2 Table No. 1 appended to Clause 3.3 of this Part indicates the several uses permitted by this Scheme in the various zones, such uses being determined by cross reference between the list of "Use Classes" on the left hand side of the Table and the list of "Zones" on the top of that table.

3.3 The symbols used in the cross reference in Table No. 1 appended to this clause have the following meanings:—

- "P" = A use that is permitted under this Scheme.
- "AA" = A use that is not permitted unless approval is granted by the Council.
- "IP" = A use that is not permitted unless such use is incidental to the predominant use as decided and approved by the Council.
- "X" = A use that is not permitted.

Table No. 1

	Residential A	Residential B	Commercial A	Commercial B	Hotel	Motel	Drive-in Theatre	Institutions, Clubs and Places of Assembly	Light Industry	General Industry	Hazardous Industry	Car Parks	Rural
1. Caravan Parks	X	X	X	X	X	X	X	X	X	X	X	X	AA
2. Caretaker's House/Flat	XX	AA	XX	XX	XX	XX	XX	XX	XX	XX	XX	XX	AA
3. Car Parks	XX	XX	P	P	XX	XX	XX	XX	XX	XX	XX	XX	AA
4. Car Sales Premises	XX	XX	XX	XX	XX	XX	XX	XX	XX	XX	XX	XX	AA
5. Cemeteries/Crematoria	XX	XX	XX	XX	XX	XX	XX	XX	XX	XX	XX	XX	AA
6. Civic Buildings	X	X	X	X	X	X	X	X	X	X	X	X	X
7. Consulting Rooms	AA	X	AA	AA	X	X	X	X	X	X	X	X	X
8. Drive-In Theatres	XX	XX	XX	XX	XX	XX	XX	XX	XX	XX	XX	XX	XX
9. Dry Cleaning Premises	XX	XX	XX	AA	XX	XX	XX	XX	AA	XX	XX	XX	XX
10. Educational Establishments	XX	XX	XX	XX	XX	XX	XX	XX	XX	XX	XX	XX	XX
11. Fish Shop	XX	XX	P	X	XX	XX	XX	XX	XX	XX	XX	XX	XX
12. Fuel Depot	XX	XX	XX	X	XX	XX	XX	XX	XX	P	XX	XX	XX
13. Funeral Parlour	XX	XX	XX	AA	XX	XX	XX	XX	XX	XX	XX	XX	XX
14. Health Centre	X	X	X	X	X	X	X	X	X	X	X	X	X
15. Home Occupation	AA	X	X	X	X	X	X	X	X	X	X	X	X
16. Hospital	XX	XX	XX	XX	XX	XX	XX	XX	XX	XX	XX	XX	XX
17. Hotel	XX	XX	XX	XX	P	XX	XX	XX	XX	XX	XX	XX	XX
18. Industry—Extractive	XX	XX	XX	XX	XX	XX	XX	XX	XX	XX	XX	XX	XX
19. Industry—General	XX	XX	XX	XX	XX	XX	XX	XX	XX	XX	XX	XX	XX
20. Industry—Hazardous	XX	XX	XX	XX	XX	XX	XX	XX	XX	P	XX	XX	XX
21. Industry—Light	XX	XX	XX	XX	XX	XX	XX	XX	XX	XX	XX	XX	XX
22. Industry—Noxious	XX	XX	XX	XX	XX	XX	XX	XX	XX	XX	XX	XX	AA
23. Industry—Rural	XX	XX	XX	XX	XX	XX	XX	XX	P	XX	XX	XX	P
24. Industry—Service	XX	X	P	P	XX	XX	XX	XX	P	AA	AA	XX	XX
25. Institutional Building	XX	AA	XX	XX	XX	XX	XX	XX	XX	XX	XX	XX	XX
26. Institutional Home	XX	AA	XX	XX	XX	XX	XX	XX	XX	XX	XX	XX	XX
27. Marine Filling Station	X	X	X	X	X	X	X	X	X	X	X	X	X
28. Milk Depot	XX	XX	XX	XX	XX	XX	XX	XX	P	XX	XX	XX	XX
29. Motel	XX	XX	XX	XX	X	P	XX	XX	XX	XX	XX	XX	XX
30. Motor Repair Station	XX	XX	X	AA	XX	XX	XX	XX	XX	XX	XX	XX	XX
31. Office	XX	XX	P	P	XX	XX	XX	XX	XX	XX	XX	XX	XX
32. Petrol Filling Station	X	X	P	AA	XX	XX	XX	XX	AA	AA	XX	XX	XX
33. Professional Office	AA	XX	P	P	XX	XX	XX	XX	XX	XX	XX	XX	XX
34. Public Amusement	XX	XX	P	P	XX	XX	XX	XX	P	XX	XX	XX	XX
35. Public Assembly	X	X	X	X	X	X	X	X	P	XX	XX	XX	XX
36. Public Recreation	AA	X	X	X	X	X	X	X	P	XX	XX	XX	XX
37. Public Utility	P	P	P	P	P	P	P	P	P	P	P	P	P
38. Public Worship	XX	XX	XX	XX	XX	XX	XX	XX	XX	XX	XX	XX	XX
39. Radio/T.V. Installation	X	X	X	X	X	X	X	X	X	X	X	X	X
40. Reformatory Institution	X	X	X	X	X	X	X	X	X	X	X	X	X
41. Residential Building	AA	AA	X	X	X	X	X	X	X	X	X	X	X
42. Residential—													
(a) Duplex House	P	AA	X	X	X	X	X	X	X	X	X	X	P
(b) Dwelling House	P	P	X	X	X	X	X	X	X	X	X	X	P
(c) Flats	AA	AA	X	X	X	X	X	X	X	X	X	X	P
43. Rural Use	X	X	X	X	X	X	X	X	X	X	X	X	X
44. Service Station	X	X	X	AA	X	X	X	X	X	X	X	X	X
45. Shops and Business Premises—													
Group 1	X	X	P	X	X	X	X	X	X	X	X	X	X
Group 2	X	X	P	P	X	X	X	X	AA	AA	X	X	X
Group 3	X	X	P	P	X	X	X	X	X	X	X	X	X
46. Showroom	XX	XX	XX	XX	XX	XX	XX	XX	AA	AA	XX	XX	XX
47. Sports Ground	X	X	X	X	X	X	X	P	X	X	X	X	X
48. Trade Display	X	X	X	X	X	X	X	X	P	P	X	X	X
49. Transport Depot	X	X	X	X	X	X	X	AA	X	X	X	X	X
50. Zoological Garden	X	X	X	X	X	X	X	X	X	X	X	X	X

Table No. 2.

Group 1:

- Shops for the sale of foodstuffs generally.
- Clothing Drapery,
- Furniture and Furnishings, Footwear,
- Hardware, Electrical Goods, Sporting Goods,
- Toys, Secondhand Goods,

- Jewellers, Chemists, Stationers, Newsagents,
- Variety Stores, Photographic Studios and Supplies, Florists,
- Cafes, Restaurants, Barbers, Hairdressers,
- Licensed Premises under the Licensing Act, 1911-1963.
- Dry Cleaning Agencies,
- Car Parks.

Group 2:

Motor Trades and Machinery Agencies,
Service Stations and Petrol Filling Stations,
Service Industry,
Hardware Shops,
Warehouses,
Drycleaners,
Stock and Station Agencies,
Farm Supply Premises,
Showrooms.
Transport Depots and Storage Premises,
Car Parks.

Group 3:

Professional Offices,
Estate Agents,
Insurance Offices,
Offices Generally,
Banks,
Civic and Public Authority Offices,
Post Offices and Government Agencies,
Public Transport Offices, Travel Agencies and
Offices excluding the garaging or servicing
of vehicles.
Car Parks.

PART 4.—NON-CONFORMING USE OF LAND.

4.1 No provision of the Scheme shall prevent:

- (a) the continued use of any land or building for the purpose for which it was being lawfully used at the time of the coming into force of the Scheme: or
- (b) the carrying out of any development thereon for which immediately prior to that time, a permit or permits required under the Town Planning and Development Act, 1928 (as amended) and any other law authorising the development to be carried out have been duly obtained and was current.

4.2 (a) Where in respect of land reserved under Part 2 of the Scheme a non-conforming use exists or was authorised as mentioned in Clause 4.1 of this part on that land all or any erections, alterations or extensions of the buildings thereon or use thereof shall not be carried out unless the approval of the Council has been obtained in writing.

(b) Where in respect of land zoned under Part 3 of the Scheme or non-conforming use exists or was authorised as mentioned in Clause 4.1 of this Part on that land, and provided the prior consent in writing of the Council has been obtained, buildings may be extended to the limits prescribed by the Uniform General Building By-laws made under the Local Government Act 1960 (as amended), or by any other by-laws made under that Act for the purpose of limiting the size, location and distance from boundaries and any other matter required by law for that class of use within the boundary of the lot or lots on which the use was carried on immediately prior to the coming into force of the Scheme.

4.3 Change of Non-Conforming Use: The Council may permit the use of any land to be changed from one non-conforming use to another non-conforming use, provided the proposed use is, in the opinion of the Council, less detrimental to the amenity of the neighbourhood than the existing use, or is in the opinion of the Council closer to the intended uses of the zone.

4.4 Discontinuance of Non-Conforming Use:

- (a) Notwithstanding the preceding provisions of this Part, except where a change of non-conforming use has been permitted by the Council under Clause 4.3, when a non-conforming use of any land or building has been discontinued for a period of 12 months or more, such land or building

shall not thereafter be used other than in conformity with the provisions of the Scheme.

- (b) The Council may effect the discontinuance of a non-conforming use by the purchase of the affected property, or by the payment of compensation to the owner or occupier of that property, and may enter into any agreement with the owner for that purpose.

PART 5.—GENERAL PROVISIONS.

5.1 Within the Residential zone no building shall be constructed so that the building—

- (i) is closer to the street alignment of the lot on which it stands than a distance of 25 feet; or
- (ii) is, where the lot is situated at the intersection of two or more streets within 25 feet of the street alignment onto which the building fronts or such lesser distance as the Councils may fix of the other street alignment or alignments.

5.2 Within the Industrial zone no building shall be constructed so that the building is closer to the street alignment of the lot on which it stands than a distance of 50 feet.

5.3 Within the Commercial A and Commercial B zones a building may be erected to the street alignment of the lot on which it stands.

5.4 Within those areas zoned as residential, the site restriction provisions of the G.R.4 zone as specified in the Uniform General Building By-laws 1965 (as amended) shall apply.

5.5 Any person aggrieved by a decision of the Council under the terms of this Scheme shall have the right of appeal to the Minister for Town Planning whose decision shall be final.

PART 6.—FINANCE AND ADMINISTRATION.

6.1 Disposal of Land: The Council may deal with or dispose of any land which it owns or which it has acquired pursuant to the provisions of the Scheme, in accordance with the Act and in conformity with the provisions of the Scheme, and for such purpose may make such agreements with other owners as it deems fit.

6.2 Compensation: Claims for compensation by reason of the Scheme other than the purpose of Part 2 shall be made not later than six months from the date on which notice of approval of the Scheme is published in the *Government Gazette*, except in the case of reserved land where the provisions of Part 2 shall apply.

6.3 Entry to Premises: The Council in the conduct and management of the Scheme may by an authorised officer enter and inspect with or without agents at all reasonable times any land or building within the area the subject of the Scheme.

6.4 Penalties: Any person who fails to comply with any of the provisions of the Scheme is guilty of an offence and without prejudice to any other remedy given herein is liable to such penalties as are prescribed by the Act.

6.5 Enforcement of Provisions:

- (a) If any person contravenes or fails or neglects to comply with any of the provisions of this Planning Scheme the Council may, by notice in the manner set out in Clause 6.6 hereof, order such person to discontinue forthwith any such contravention and within thirty (30) clear days after the service of such notice to remove, pull down, take up, alter or otherwise make good any work which contravenes the Scheme, or carry into effect any provisions of the Scheme which are not being complied with and at the same time it may pursuant to subsection 1 of section 10 of the Act advise such person that in the event of him failing to comply with the provisions thereof in the time limited for compliance then the Council by its agents

will enter such person's property and cause to be done such works and things as shall be specified in such notice.

- (b) Any expense incurred by the Council in doing any works pursuant to any default under paragraph (a) hereof may be recovered from the person in default by action for a civil debt recoverable summarily in any court having jurisdiction in respect of the amount involved.

6.6 Notices: Any notice under Clause 6.5 hereof:

- (a) shall be addressed to the owner, occupier or lessee of the land in question;
- (b) shall describe in general terms the manner in which the Planning Scheme has been contravened, and
- (c) shall require the owner, occupier or lessee as the case may be, within 30 clear days after the service of such notice, to discontinue such contravention of the Scheme and take such action as the Council may direct to cause a compliance with the provisions of the Scheme; and
- (d) shall where necessary advise the person to whom it is addressed that in default of his compliance with such notice the Council will enter such land and carry out the requirements of such notice itself at the expense of such person.
- (e) Any notice required to be made given hereunder may be served personally or by prepaid letter addressed to the person to be served at his address as shown in the rate book of the Council if he shall be a rate payer or at his last known address (whether he is a ratepayer or not) and such notice shall be deemed to be served in due course of post.

6.7 Penalties: Any person who fails to comply with any of the provisions of this Planning Scheme is guilty of an offence and without prejudice to any other remedy given herein shall be liable to such penalties as are prescribed in the Act.

Adopted by resolution of the Council of the Shire of Koorda at the ordinary meeting of the Council held on the 20th day of February, 1969, and the seal of the Municipality was pursuant to that resolution, hereunto affixed in the presence of—

[L.S.] R. DOWNIE, President.
W. F. FELGATE, Shire Clerk.

This Scheme Text is to be read in conjunction with the approved maps of the Scheme described in Clause 1.4 of this Scheme and to which formal approval was given by the Hon. Minister for Town Planning on the 5th day of November, 1969.

Recommended—

J. E. LLOYD,
Chairman of the Town Planning Board.

Date: 5/11/69.

Approved—

L. A. LOGAN,
Minister for Town Planning.

Date: 5/11/69.

TOWN PLANNING AND DEVELOPMENT ACT, 1928 (AS AMENDED).

Notice that a Town Planning Scheme Amendment has been Prepared and is Available for Inspection.

Shire of Augusta-Margaret River Town Planning Scheme No. 3—Amendment No. 2.

T.P.B. 853/6/3/1, Pt. A.

NOTICE is hereby given that the Augusta-Margaret River Shire Council in pursuance of its powers

under the Town Planning and Development Act, 1928 (as amended) has prepared a Town Planning Scheme amendment for the purpose of rezoning lot 52 Blackwood Avenue, Augusta, from Residential to Group Residential to allow development of a Motel.

All plans and documents setting out and explaining the amendment have been deposited at Council Offices, Margaret River and will be open for inspection without charge during the hours of 9 a.m. and 5 p.m. on all days of the week except Saturdays, Sundays and Public Holidays until and including the 21st February, 1970.

The plans and documents have also been deposited at the office of the Town Planning Department, Perth, and will similarly be open for inspection for the same period between the hours of 10 a.m. and 4 p.m.

Any person desirous of objecting to the amendment should set forth in writing his/her objections and lodge them with Shire Clerk, Shire of Augusta-Margaret River, P.O. Box 61, Margaret River, 6285, on or before the 21st February, 1970.

R. A. SCOTT,
Shire Clerk.

PUBLIC WORKS ACT, 1902-1967.

Notice of Intention to Sell Resumed Land.

L.R.O. 600/68.

NOTICE is hereby given that the piece or parcel of land described in the schedule hereto is no longer required for the purpose for which it was resumed and is available for sale under the provisions of section 29 of the Public Works Act, 1902-1967.

A person who immediately prior to the taking of the land may, within 3 months after the publication of this notice in the *Government Gazette* and in accordance with the provisions of section 29 (3) of the Public Works Act, 1902-1967, apply to the Minister for Works at the office of the Department of Public Works for an option to purchase the land.

Land.

Portion of Swan Location L being that part of Lot 10 of Section B on Plan 903 comprised in Plan 7867 and being the land remaining in Certificate of Title Volume 1125, Folio 152.

Dated this 21st day of November, 1969.

J. McCONNELL,
Under Secretary for Works.

PUBLIC WORKS ACT, 1902-1967.

Sale of Land.

L.R.O. 353/67.

NOTICE is hereby given that His Excellency the Governor has authorised under section 29 (7) of the Public Works Act, 1902-1967, the sale by private contract of the land hereinafter described, such land being no longer required for the purpose for which it is held.

Land.

Portion of Cockburn Sound Location 508 being part of Lot 256 on L.T.O. Plan 3638, Sheet 1, as is more particularly delineated and coloured green on Plan P.W.D. W.A. 45592 and being part of the land comprised in Certificate of Title Volume 1230, Folio 616.

Dated this 21st day of November, 1969.

J. McCONNELL,
Under Secretary for Works.

PUBLIC WORKS ACT, 1902-1966.

Sale of Land.

L.R.O. 2008/66.

NOTICE is hereby given that His Excellency the Governor has authorised under Section 29B (I) (a) (i) of the Public Works Act, 1902-1966 the sale by private contract of the land hereinafter described, such land being no longer required for the purpose for which it is held.

Dated this 21st day of November, 1969.

J. McCONNELL,
Under Secretary for Works.

Schedule.

Part of each of Geraldton Town Lots 294 and 295 and being part of the land comprised in Certificate of Title Volume 4, Folio 240.

PUBLIC WORKS DEPARTMENT.

Tenders, closing at Perth at 2.30 p.m. on the dates mentioned hereunder, are invited for the following works.

Tenders are to be addressed to "The Hon. Minister for Works, c/o Contract Office, Public Works Department, corner King's Park Road and Havelock Street, West Perth", and are to be endorsed "Tender".

The highest, lowest, or any tender will not necessarily be accepted.

Contract No.	Project	Closing Date	Conditions now Available at
17333	Walgoon and Southern Cross Pumping Stations—Supply and Installation of Pumping Plant	1969 Nov. 25	P.W.D., West Perth
17338	Kellerberrin Pumping Station—Supply and Installation of Pumping Plant	Dec. 2	P.W.D., West Perth
17346	Perth Medical Centre—Installation of Oil-fired High Temperature Water Generators for Central Plant Building	Dec. 9 (as amended)	P.W.D., West Perth
17348	Koorarawyllee Pumping Station—Supply and Installation of Pumping Plant	Dec. 2	P.W.D., West Perth
17351	Northampton School (Old Section)—Repairs and Renovations	Nov. 25	P.W.D., West Perth P.W.D., Geraldton Police Station, Northampton
17352	Collie Sewerage Reticulation Area No. 7—Construction of Sewers	Nov. 25	P.W.D., West Perth
17354	Goomalling Hospital—New Staff Dining Room—Erection	Nov. 25	P.W.D., West Perth P.W.D., Northam Police Station, Goomalling
17356	Northam—R. & I. Bank—Air Conditioning	Nov. 25	P.W.D., West Perth P.W.D., Northam
17359	Royal Perth (Rehabilitation) Hospital, Shenton Park—New X-ray Theatre Block and Canteen—Electrical Installation (nominated sub-contract)	Dec. 2	P.W.D., West Perth
17360	Royal Perth Hospital—Nurses' Quarters, Goderich Street—Nurses' Call System (nominated sub-contract)	Nov. 25	P.W.D., West Perth
17361	Mount Ida School and Teachers' Quarters—Purchase and Removal	Nov. 25	P.W.D., West Perth
17362	Sewerage Works at South Hedland	Dec. 2	P.W.D., West Perth
17363	R. & I. Bank, Northam—Electrical Engineering Services (nominated sub-contract)	Dec. 2	P.W.D., West Perth P.W.D., Northam

Contract No.	Project	Closing Date	Conditions now Available at
17365	Northam—The Rural & Industries Bank of W.A.—Erection	1969 Dec. 2	P.W.D., West Perth P.W.D., A.D., Northam
17366	Narrogin Agricultural High School Farm Wing Manual Training Centre and Farm Store—Repairs and Renovations	Dec. 9	P.W.D., West Perth P.W.D., Narrogin
†17367	Perth Medical Centre—Geriatric Unit—Erection	Dec. 16	P.W.D., West Perth
17368	Kwinana High School—Additions, 1968/69—Polystyrene Ceilings—Supply and Installation	Dec. 2	P.W.D., West Perth
17370	Tincurrin Water Supply—10,000 gallon Tank on a 50 ft Stand	Dec. 16	P.W.D., West Perth
17371	Perth Medical Centre, Hollywood—Geriatric Unit—Electrical Engineering Services (nominated sub-contract)	Dec. 16	P.W.D., West Perth
17372	Collie Sewerage—1969 Sewage Treatment Works—Additions	Dec. 16	P.W.D., West Perth
17373	Perth Medical Centre—Central Plant Building—10 ton Electric Overhead Travelling Crane—Supply and Installation	Dec. 9	P.W.D., West Perth
17374	Kalamunda High School—Internal and External Repairs and Renovations	Dec. 16	P.W.D., West Perth
17375	Beverley Police Station and Quarters—Repairs and Renovations	Dec. 16	P.W.D., West Perth P.W.D., Northam Court House, Beverley
17376	Pinjarra Court House, Police Station and Quarters—Repairs and Renovations	Dec. 16	P.W.D., West Perth P.W.D., Bunbury Clerk of Courts, Pinjarra
†17377	New Museum, Perth	Dec. 23	P.W.D., West Perth

* Closing at W.A. Government Tender Board, 74 Murray Street Perth, at 10 a.m.

† \$200 deposit on Tender documents.

J. McCONNELL,
Under Secretary for Works.

ARCHITECTS' ACT, 1921.

P.W. 1747/50.

IT is hereby notified for general information that His Excellency the Governor in Executive Council has been pleased to approve under the provisions of the Architects' Act, 1921, of the appointment of Mr. S. J. Coll as a member of the Architects' Board of Western Australia for a further period of three years from the 1st day of January, 1970.

J. McCONNELL,
Under Secretary for Works.

ALBANY PORT AUTHORITY ACT, 1926-1967.

Application for Lease of Land.

WHEREAS an application has been received by the Albany Port Authority from Ampol Petroleum Limited for a lease of the remainder of Albany Lot 646, vested in the Authority, for a term of 21 years for the purpose of a terminal for the storage of petroleum products, this notice is advertised in accordance with section 25 of the Act.

Dated this 20th day of October, 1969.

E. J. NORMAN,
Managing Secretary,

PUBLIC WORKS DEPARTMENT
Acceptance of Tenders

Contract No.	Particulars	Contractor	Amount
17316	Metropolitan Area—Various Government Buildings—Watching Contract 1969/71	Australian Watching Co. (W.A.) Pty. Ltd.	Schedule of Charges
17349	Mukinbudin Primary School—Toilet Block Additions	Floreat Building Co. Pty. Ltd.	21,370.00
17324	Geraldton "Dellahale" Girls Hostel—Repairs and Renovations	Geraldton Building Co. Pty. Ltd.	6,196.00
17358	Castletown Primary School—Additions 1969/70	Magee Construction	39,582.00
P.A.	Midvale Primary School—Additions 1969/70—Two Classrooms and Staff Room	E. J. Hyde	24,844.00
17315	Kalgoorlie R. & I. Bank—Repairs and Renovations	L. R. Cream	2,054.00
P.A.	Kalamunda High School—Additions 1969/70	Goliathe Constructions Pty. Ltd.	30,184.00
P.A.	Scarborough High School—Additions 1969/70	Hawkins Constructions Pty. Ltd.	34,300.00
P.A.	Belmont Hostel—Additions and Alterations (Mental Health Services)	Heath & Mackay Pty. Ltd.	105,633.00
P.A.	Swanbourne Senior High School—Additions	Universal Constructions	62,207.00
17328	West Pilbara Water Supply—Karratha Reticulation—Townsite and Light Industrial Area	Gilbarco Aust. Ltd.	38,836.00
P.A.	Hamilton Hill High School—New Science Block	Gerritsen & Burregraaf	69,830.00
17284	Geraldton Water Supply—Waggrakine-Glenfield—50,000 gallon R.C.C. Tank	Swan Tanks Pty. Ltd.	3,357.00
17288	Applecross High School—Gymnasium Equipment—Supply and Installation	Otto Industries Pty. Ltd.	3,442.77
17294	Esperance Hospital Nurses' Quarters—Repairs and Renovations—New Ablution Block, Matron's Quarters—Repairs and Renovations	W. Anear & Co.	13,880.00
17319	Claremont Hospital—Automatic Reticulation—Reticulation System from Bore No. 3	Southern Cross Machinery Pty. Ltd.	9,324.00
17329	Rockingham (Bungaree) Primary School—Additions	Colin Fogliani Pty. Limited	108,810.00
17318	Kellerberrin Occupation Centre—Erection 1969	S. Stojkos & Co.	28,656.00
17330	Exmouth Water Supply—Construction of Bores	Westphal Bros. & Co. Pty. Ltd.	28,090.00
17286	R. & I. Bank of W.A., Busselton—Alterations and Additions	William Barrett & Sons	37,759.00
17369	Kalannie Primary School—Additions	W. Hube	13,980.00
P.A.	South Fremantle High School—Additions—Pre-vocational Centre	Geo. A. Esslemont & Son	31,259.00
17339	Lancelin Police Station and Court House—Erection	Woodland Constructions Pty. Ltd.	67,929.00
17295	Derby Leprosarium New Effluent Disposal System—Mechanical Services	I. S. & M. MacFarlan	6,828.00
17311	Halls Creek Hospital—School and Native Hostels Effluent Disposal	Ian Atkin	47,518.00
17269	Rossmoyne High School—Additions—Electrical Installation	W. J. Webb & Co.	25,954.00
17264	Lynwood, Willeton and North Morley Primary Schools—Erection Hufcor Operable Walling	Harris Scarfe & Sandovers Ltd.	5,070.00

PW1433/61

Metropolitan Water Supply, Sewerage and Drainage Act, 1909–1967; Public Works Act, 1902–1967

LAND ACQUISITION

Metropolitan Water Supply—Riverton—Marjorie Avenue Main Drain

NOTICE is hereby given, and it is hereby declared, that the several pieces or parcels of land described in the Schedule hereto—being all in the Canning District have, in pursuance of the written approval under the Public Works Act, 1902–1967 of His Excellency the Governor, acting by and with the advice of the Executive Council, dated the 12th day of November, 1969, been compulsorily taken and set apart for the purposes of the following public work, namely :—Metropolitan Water Supply—Riverton—Marjorie Avenue Main Drain.

And further notice is hereby given that the said pieces or parcels of land so taken and set apart are shown marked off on Plan, P.W.D., W.A., 45590, which may be inspected at the Office of the Minister for Works, Perth.

And it is hereby directed that the said lands shall vest in Metropolitan Water Supply, Sewerage and Drainage Board for an estate in fee simple in possession for the public work herein expressed, freed and discharged from all trusts, mortgages, charges, obligations, estates, interests, rights-of-way, or other easements whatsoever.

SCHEDULE

No. on Plan	Owner or Reputed Owner	Description	Area
			a. r. p.
1	John Edward Connell....	Portion of Canning Location 25, being part of Lot 1100 on Plan 4386 now comprised in Plan 7865 (Certificate of Title Volume 1103 Folio 86).	0 2 25.9

Certified correct this 30th day of October, 1969.

ROSS HUTCHINSON,
Minister for Works.

DOUGLAS KENDREW
Governor in Executive Council.
Dated this 12th day of November, 1969.

L.R.O. 264/69

*Town Planning and Development Act, 1928-1967 ; Metropolitan Region Town Planning Scheme Act, 1959-1966 ;
Public Works Act, 1902-1967*

LAND ACQUISITION

Metropolitan Region Town Planning Scheme—Public Open Space—Swan River South

NOTICE is hereby given, and it is hereby declared, that the several pieces or parcels of land described in the Schedule hereto—being all in the Helena District—have, in pursuance of the written consent under the Town Planning and Development Act, 1928-1967, given pursuant to the powers contained in the Metropolitan Region Town Planning Scheme Act, 1959-1966, and approval under the Public Works Act, 1902-1967, of His Excellency the Governor, acting by and with the advice of the Executive Council, dated the 12th day of November, 1969, been compulsorily taken and set apart for the purposes of the Metropolitan Region Town Planning Scheme—Public Open Space—Swan River South.

And further notice is hereby given that the said pieces or parcels of land so taken and set apart are shown marked off on Plan P.W.D., W.A. 45582, which may be inspected at the Office of the Minister for Works, Perth.

And it is hereby directed that the said lands shall vest in the Metropolitan Region Planning Authority for an estate in fee simple in possession for the purpose herein expressed, freed and discharged from all trusts, mortgages, charges, obligations, estates, interests, rights-of-way, or other easements whatsoever.

SCHEDULE

No. on Plan P.W.D., W.A. No. 45582	Owner or Reputed Owner	Description	Area
1	Elishua Littleton and Ann Mary Littleton	Portion of Helena Location 20, being Lot 3 on Plan 1541 and being the whole of the land comprised in Certificate of Title Volume 1086, Folio 601	a. r. p. 0 0 34

Certified correct this 27th day of October, 1969.

ROSS HUTCHINSON,
Minister for Works.

DOUGLAS KENDREW,
Governor in Executive Council.

Dated this 12th day of November, 1969.

P.W. 2111/65

Public Works Act, 1902-1967

LAND RESUMPTION

Northmoor Primary School Site

NOTICE is hereby given, and it is hereby declared, that the several pieces or parcels of land described in the Schedule hereto—being all in the Swan District have, in pursuance of the written approval and consent of His Excellency the Governor, acting by and with the advice of the Executive Council, dated the 12th day of November, 1969, been set apart, taken, or resumed for the purposes of the following public work, namely :—Northmoor Primary School Site.

And further notice is hereby given that the said pieces or parcels of land so set apart, taken, or resumed are marked off and more particularly described on Plan, P.W.D., W.A. 45543, which may be inspected at the Office of the Minister for Works, Perth.

And it is hereby directed that the said lands shall vest in Her Majesty for an estate in fee simple in possession for the public work herein expressed, freed and discharged from all trusts, mortgages, charges, obligations, estates, interests, rights-of-way or other easements whatsoever.

SCHEDULE

No. on Plan P.W.D., W.A. No. 45543	Owner or Reputed Owner	Description	Area
1	Dominion Developments Ltd....	Portions of each of Swan Locations 01 and P being Lots 329 and 330 on Plan 4504 Certificate of Title Volume 54 Folio 55A	a. r. p. 1 0 38.8

Certified correct this 21st day of October, 1969.

ROSS HUTCHINSON,
Minister for Works.

DOUGLAS KENDREW,
Governor in Executive Council.

Dated this 12th day of November, 1969

M.R.D. 1210/66

Main Roads Act, 1930-1967 ; Public Works Act, 1902-1967

NOTICE OF INTENTION TO TAKE OR RESUME LAND

THE Minister for Works hereby gives notice, in accordance with the provisions of section 17 (2) of the Public Works Act, 1902-1967, that it is intended to take or resume, under section 17 (1) of that Act, the pieces or parcels of land described in the Schedule hereto, and being all in the Yeeda Station District, for the purpose of the following public work, namely, widening Great Northern Highway, and that the said pieces or parcels of land are marked off on Plan M.R.D., W.A. 3336, which may be inspected at the Office of the Commissioner of Main Roads, 32 St George's Terrace, Perth.

SCHEDULE

No.	Owner or Reputed Owner	Occupier or Reputed Occupier	Description	Area (approx.)		
				a.	r.	p.
1	Yeeda Station Pty Limited	Yeeda Station Pty Limited	Portion of Yeeda Station (Crown Lease 90/1969)	894	0	0

Dated this 18th day of November, 1969.

F. PARRICK,
Secretary, Main Roads

M.R.D. 1082/69

Main Roads Act, 1930-1967 : Public Works Act, 1902-1967

NOTICE OF INTENTION TO TAKE OR RESUME LAND

THE Minister for Works hereby gives notice, in accordance with the provisions of section 17 (2) of the Public Works Act, 1902-1967, that it is intended to take or resume, under section 17 (1) of that Act, the pieces or parcels of land described in the Schedule hereto, and being all in the Belmont District, for the purpose of the following public work, namely, intersection of Great Eastern Highway and Belmont Avenue, and that the said pieces or parcels of land are marked off on Plan M.R.D., W.A. 2539, which may be inspected at the Office of the Commissioner of Main Roads, 32 St. George's Terrace, Perth.

SCHEDULE

No.	Owner or Reputed Owner	Occupier or Reputed Occupier	Description	Area (approx.)		
				a.	r.	p.
1	Bert Clifton Smith	B. C. Smith	Portion of Swan Location 34 being part of Lot 10 on Plan 4971 (Certificate of Title Volume 1117, Folio 361)	0	0	1

Dated this 19th day of November, 1969.

F. PARRICK,
Secretary, Main Roads.

L. & S. 3735/67 (R. 2856)

Public Works Act, 1902 ; Local Government Act, 1960

NOTICE OF INTENTION TO TAKE OR RESUME LAND

THE Minister for Works hereby gives notice, in accordance with the provisions of section 17 (2) of the Public Works Act, 1902, that it is intended to compulsorily acquire, on behalf of the Shire of Canning, under section 17 (1) of that Act, the several pieces or parcels of land described in the Schedule hereto, for Road Purposes, and that the said pieces or parcels of land are marked off on L. & S. Diagram 73648, copies of which may be inspected at the Office of the Minister for Lands, Perth, and at the Office of the Shire of Canning.

SCHEDULE

No.	Owner or Reputed Owner	Occupier or Reputed Occupier	Description	Area		
				a.	r.	p.
1	Her Majesty Queen Elizabeth the Second	Vacant	Portion of Swan Location 34 and being part of Lot 86 on Plan 2101 (Certificate of Title Volume 1102, Folio 97)	2	0	23.2
2	Her Majesty Queen Elizabeth the Second	Vacant	Portion of Swan Location 34 and being part of Lot 90 on Plan 2101 (Certificate of Title Volume 388, Folio 178)	0	3	32.9
3	Bays Transport Service Limited	Bays Transport Service Limited	Portion of Swan Location 34 and being part of Lot 91 on Plan 2101 (Certificate of Title Volume 268, Folio 9)	0	0	20.3

Dated this 8th day of August, 1969.

C. R. GIBSON,
Under Secretary for Lands.

L. & S. 3597/62 (R. 2984)

Public Works Act, 1902 ; Local Government Act, 1960

NOTICE OF INTENTION TO TAKE OR RESUME LAND

THE Minister for Works hereby gives notice, in accordance with the provisions of section 17 (2) of the Public Works Act, 1902, that it is intended to compulsorily acquire, on behalf of the Shire of Kojonup, under section 17 (1) of that Act, the several pieces or parcels of land described in the Schedule hereto, for Road Purposes, and that the said pieces or parcels of land are marked off on L. & S. Diagram 73856, copies of which may be inspected at the Office of the Minister for Lands, Perth, and at the Office of the Shire of Kojonup.

SCHEDULE

No.	Owner or Reputed Owner	Occupier or Reputed Occupier	Description	Area
....	John Daniel Smith	J. D. Smith	Portion of Kojonup Location 6869 (Certificate of Title Volume 1245, Folio 455)	a. r. p. 0 2 28.3

Dated this 21st day of November, 1969.

C. R. GIBSON,
Under Secretary for Lands.

L. & S. 3416/68 (R. 2977)

Public Works Act, 1902 ; Local Government Act, 1960

NOTICE OF INTENTION TO TAKE OR RESUME LAND

THE Minister for Works hereby gives notice, in accordance with the provisions of section 17 (2) of the Public Works Act, 1902, that it is intended to compulsorily acquire, on behalf of the Shire of Cranbrook, under section 7 (1) of that Act, the several pieces or parcels of land described in the Schedule hereto, for Road Purposes, and that the said pieces or parcels of land are marked off on L. & S. Diagram 73875, copies of which may be inspected at the Office of the Minister for Lands, Perth, and at the Office of the Shire of Cranbrook.

SCHEDULE

No.	Owner or Reputed Owner	Occupier or Reputed Occupier	Description	Area
....	William McLevie and Clare Olive McLevie	W. and C. O. McLevie	Portion of Plantagenet Location 3779 (Certificate of Title Volume 1170, Folio 572)	a. r. p. 3 1 13

Dated this 21st day of November, 1969.

C. R. GIBSON,
Under Secretary for Lands.

L. & S. 666/67 (R. 2945)

Public Works Act, 1902 ; Local Government Act, 1960

NOTICE OF INTENTION TO TAKE OR RESUME LAND

THE Minister for Works hereby gives notice, in accordance with the provisions of section 17 (2) of the Public Works Act, 1902, that it is intended to compulsorily acquire, on behalf of the Shire of Denmark, under section 17 (1) of that Act, the several pieces or parcels of land described in the Schedule hereto, for Road Purposes, and that the said pieces or parcels of land are marked off on L. & S. Diagrams 73767 and 73768, copies of which may be inspected at the Office of the Minister for Lands, Perth, and at the Office of the Shire of Denmark.

SCHEDULE

No.	Owner or Reputed Owner	Occupier or Reputed Occupier	Description	Area
1	Richard John Marshall	R. J. Marshall	Portion of Denmark Lot 489 (Certificate of Title Volume 1311, Folio 902)	a. r. p. 1 1 3.6
2	Glen Ronald Triplett and Franklin Frederick Triplett	C. P. and S. A. Watts	Portion of Denmark Estate Lot 492 (Crown Lease 502/1956)	1 0 36.8

Dated this 21st day of November, 1969.

C. R. GIBSON,
Under Secretary for Lands.

L. & S. 3215/67 (R. 2992)

Public Works Act, 1902 ; Local Government Act, 1960

NOTICE OF INTENTION TO TAKE OR RESUME LAND

THE Minister for Works hereby gives notice, in accordance with the provisions of section 17 (2) of the Public Works Act, 1902, that it is intended to compulsorily acquire, on behalf of the Shire of Mukinbudin, under section 17 (1) of that Act, the several pieces or parcels of land described in the Schedule hereto, for Road Purposes, and that the said pieces or parcels of land are marked off on L. & S. Diagram 72895, copies of which may be inspected at the Office of the Minister for Lands, Perth, and at the Office of the Shire of Mukinbudin.

SCHEDULE

No.	Owner or Reputed Owner	Occupier or Reputed Occupier	Description	Area
....	Rutland Victor Brandis	R. V. Brandis	Portion of Ninghan Location 3033 (Crown Lease 30/1963)	a. r. p. 10 0 31

Dated this 21st day of November, 1969.

C. R. GIBSON,
Under Secretary for Lands.

L. & S. 2566/68 (R. 2987)

Public Works Act, 1902 ; Local Government Act, 1960

NOTICE OF INTENTION TO TAKE OR RESUME LAND

THE Minister for Works hereby gives notice, in accordance with the provisions of section 17 (2) of the Public Works Act, 1902, that it is intended to compulsorily acquire, on behalf of the Shire of Gnowangerup, under section 17 (1) of that Act, the several pieces or parcels of land described in the Schedule hereto, for Road Purposes, and that the said pieces or parcels of land are marked off on L. & S. Original Plan 11308, copies of which may be inspected at the Office of the Minister for Lands, Perth, and at the Office of the Shire of Gnowangerup.

SCHEDULE

No.	Owner or Reputed Owner	Occupier or Reputed Occupier	Description	Area
1	Oliver Ernest Whyatt and Freda Victoria Whyatt	O. E. and F. V. Whyatt	Portion of each of Kojonup Locations 7576 and 7721 (Certificate of Title Volume 1305, Folio 789)	a. r. p. 1 0 4.1
2	Robert Archibald Hardie	Nardanning Pty Ltd	Portions of each of Kojonup Location 4206 and Plantagenet Location 5355 (Certificate of Title Volume 1229, Folio 899)	0 1 20.9

Dated this 21st day of November, 1969.

C. R. GIBSON,
Under Secretary for Lands.

L. & S. 669/16 (R. 2986)

Public Works Act, 1902 ; Local Government Act, 1960

NOTICE OF INTENTION TO TAKE OR RESUME LAND

THE Minister for Works hereby gives notice, in accordance with the provisions of section 17 (2) of the Public Works Act, 1902, that it is intended to compulsorily acquire, on behalf of the Shire of Goomalling, under section 17 (1) of that Act, the several pieces or parcels of land described in the Schedule hereto, for Road Purposes, and that the said pieces or parcels of land are marked off on L. & S. Diagram 73310, copies of which may be inspected at the Office of the Minister for Lands, Perth, and at the Office of the Shire of Goomalling.

SCHEDULE

No.	Owner or Reputed Owner	Occupier or Reputed Occupier	Description	Area
1	Pierrepoint Morgan	P. Morgan	Portion of Avon Location 20235 (Certificate of Title Volume 1198, Folio 468)	a. r. p. 0 3 30.7
2	Francis Williams	F. Williams	Portion of Avon Location 25557 (Certificate of Title Volume 1099, Folio 947)	2 2 24

Dated this 21st day of November, 1969.

C. R. GIBSON,
Under Secretary for Lands.

Public Works Act, 1902; Local Government Act, 1960

L. & S. 749/68 (R. 2937)

NOTICE OF INTENTION TO TAKE OR RESUME LAND

THE Minister for Works hereby gives notice, in accordance with the provisions of section 17 (2) of the Public Works Act, 1902, that it is intended to compulsorily acquire, on behalf of the Shire of Chapman Valley, under section 17 (1) of that Act, the several pieces or parcels of land described in the Schedule hereto, for Road Purposes, and that the said pieces or parcels of land are marked off on L. & S. Original Plan 11124, copies of which may be inspected at the Office of the Minister for Lands, Perth, and at the Office of the Shire of Chapman Valley.

SCHEDULE

No.	Owner or Reputed Owner	Occupier or Reputed Occupier	Description	Area
...	Alfred Maurice Webb	A. M. Webb	Portion of Victoria Location 3091 (Certificate of Title Volume 1291, Folio 733)	a. r. p. 1 3 0

Dated this 21st day of November, 1969.

C. R. GIBSON,
Under Secretary for Lands.

Public Works Act, 1902; Local Government Act, 1960

L. & S. 3447/67 (R. 2991)

NOTICE OF INTENTION TO TAKE OR RESUME LAND

THE Minister for Works hereby gives notice, in accordance with the provisions of section 17 (2) of the Public Works Act, 1902, that it is intended to compulsorily acquire, on behalf of the Shire of Moora, under section 17 (1) of that Act, the several pieces or parcels of land described in the Schedule hereto, for Road Purposes, and that the said pieces or parcels of land are marked off on L. & S. Diagram 73851, copies of which may be inspected at the Office of the Minister for Lands, Perth, and at the Office of the Shire of Moora.

SCHEDULE

No.	Owner or Reputed Owner	Occupier or Reputed Occupier	Description	Area
1	Richfield Pty Ltd	Richfield Pty Ltd	Portion of Melbourne Location 2407 (Certificate of Title Volume 1161, Folio 170)	a. r. p. 0 1 29.6
2	Keith Albert Martin	K. A. Martin	Portion of each of Melbourne Locations 2136 and 1807 (Certificate of Title Volume 1173, Folio 369)	0 2 35.1

Dated this 21st day of November, 1969.

C. R. GIBSON,
Under Secretary for Lands.

SHIRE OF HALL'S CREEK.

STATEMENT OF RECEIPTS AND PAYMENTS FOR YEAR ENDED 30th JUNE, 1969.

Receipts.		\$
Rates	9,321.52
Payment in lieu of Rates	908.96
Licenses	7,310.98
Government Grants and Recoups	67,367.30
Income from Property	4,788.60
Sanitation Charges	425.80
Fines and Penalties	200.50
Cemetery Receipts	385.10
Vermin Bonuses	902.50
Other Fees	7,038.30
Sale Plant	1,100.00
All other Revenue	377.54
		\$100,127.10
Payments.		\$
Administration:		
Staff Section	10,071.54
Members' Section	738.82
Debt Service	12,750.76
Public Works and Services	43,270.46
Sanitation	400.87
Vermin Services	820.50
Traffic Control	110.83
Cemeteries	231.42
Plant, Machinery and Tools	21,897.95
Operation Costs	40,565.71	
Less Allocated to Works and Services	40,565.71	
C.R.T. Matching Moneys	Nil
Donations and Grant	4,412.00
All other Expenditure	100.00
		919.30
		\$95,724.45

SUMMARY.

Cash and Bank Balances as at 1st July, 1968	OD	1,902.19
Receipts as per Statement		100,127.10
Payments as per Statement		98,224.91
Credit Balance as at 30th June, 1969		95,724.45
		\$2,500.46
BALANCE SHEET AS AT 30th JUNE, 1969.		
Assets.		
Cash at Bank	\$	2,500.56
Current Assets—Sundry Debtors	733.75	
Stock on Hand	115.30	
Rubbish	138.00	
Cemetery	50.00	
M.R.D. Grants	7,954.10	
		8,991.15
Fixed Assets—		
Buildings	50,823.52	
Furniture and Equipment	3,174.40	
Machinery and Plant	56,312.69	
Tools	130.50	
		110,441.11
Electricity Undertaking Investment		3,775.12
Total Assets		\$125,707.84
Liabilities.		
Current Liabilities—	\$	\$
Sundry Creditors—Bonuses	139.50	
Sundry Creditors—General	760.95	
Accrued Charges	1,109.00	
		2,009.45
Deferred Liabilities: Loan Form A		86,900.46
Total Liabilities		\$88,909.91

SUMMARY.

Total Assets	\$ 125,707.84
Total Liabilities	88,909.91
Municipal Accumulation Account Surplus	\$36,797.93

Contingent Liability: The amount of interest included in the Loan Debentures issued, payable over the life of the loans, and not shown under the heading of Loan Liability, is approximately \$18,079.00.

We certify that the figures and particulars given above are correct.

E. F. BRIDGE,
President.
G. R. APPELBEE,
Shire Clerk.

I have examined the books and accounts of the Shire of Hall's Creek for the year ended 30th June, 1969. I certify that the annual statements mentioned above correspond with the books of account, vouchers and documents submitted for audit, and are in my opinion correct, subject to my report.

E. B. PEGG,
Government Inspector of Municipalities.

SHIRE OF LEONORA.

STATEMENT OF RECEIPTS AND PAYMENTS FOR THE YEAR ENDED 30th JUNE, 1969.

Receipts.	
	\$
Rates	13,726.03
Licences	7,654.58
Government Grants	58,309.12
C.R.T.F.	9,733.50
Income from Property	1,391.40
Sanitation Charges	3,172.35
Fines and Penalties	287.10
Cemetery Receipts	142.60
Vermin Receipts	40.25
Other Fees—Traffic	122.60
Transfer from Trading Fund	3,182.46
All Other Revenue	10,064.11
	\$107,826.10

Payments.

	\$
Administration	10,846.10
Membership Section	1,041.71
Debt Service	22,174.99
Public Works and Services	50,232.93
Street Lighting	1,305.88
Parks and Gardens	1,611.64
Aerodrome Maintenance	353.31
Buildings—Construction and Equipment	3,315.45
Buildings Maintenance	1,926.73
Health Services	147.08
Sanitation	2,004.98
Vermin Service	65.02
Bushfire Control	148.55
Traffic Control	227.56
Cemetery	90.00
Plant and Tools Purchased	1,395.20
Payment to C.R.T.F.	866.00
Donations	912.59
All Other Expenditure	5,325.85
	\$103,991.57

SUMMARY.

Dr. Balance, 1/7/68	\$ 22,408.58
Plus Expenditure as per Statement	103,991.57
	126,400.15
Less Receipts as per Statement	107,826.10
	\$18,574.05

BALANCE SHEET AS AT 30th JUNE, 1969.

Assets.	
	\$
Current Assets	12,231.18
Non-current Assets	4,756.62
Deferred Assets	5,672.95
Fixed Assets	83,033.10
Electricity Undertaking Investment	43,734.63
	\$149,428.48
Liabilities.	
	\$
Current Liabilities	24,769.13
Non-current Liabilities	2,127.61
Deferred Liabilities	81,904.01
	\$108,800.75

STATEMENT OF RECEIPTS AND PAYMENTS FOR THE YEAR ENDED 30th JUNE, 1969.

TRADING FUND—ELECTRIC LIGHT ACCOUNT.

Receipts.	
	\$
Bank Balance, 1/7/1968	7,187.74
Sale of Current and Meter Rents	30,042.90
	\$37,230.64

Payments.

	\$
Administration	2,381.26
Operation Costs—Generation	15,731.98
Operation Costs—Transmission	1,909.38
Overheads	1,607.18
Transfer to Municipal Fund	3,182.46
Transfer to L.S.L. Reserve	400.00
Bank Balance, 30/6/69	12,018.38
	\$37,230.64

BALANCE SHEET AS AT 30th JUNE, 1969.

Assets.	
	\$
Current Assets	17,545.49
Non-current Assets	1,600.00
Fixed Assets	43,859.50
	\$63,004.99
Liabilities.	
	\$
Current Liabilities	2,186.79
Non-current Liabilities	800.00
Fixed Liabilities	43,734.63
Capital Reserve Account	7,238.66
Nett Revenue Account	9,054.91
	\$63,004.99

Contingent Liability: The amount of interest included in loan debentures issued, payable over the life of the loans, and not shown under the heading of Loan Liability, is approximately \$16,401.

We hereby certify that the figures and particulars attached are correct.

J. BELL,
President.
P. J. HUGHSON,
Shire Clerk.

I have examined the books and accounts of the Shire of Leonora, for the year ended 30th June, 1969. I certify that the Annual Statements mentioned above correspond with the books of account, vouchers and documents submitted for audit, and are in my opinion correct, subject to my report.

E. B. PEGG,
Auditor.

CITY OF NEDLANDS.

STATEMENT OF RECEIPTS AND PAYMENTS FOR THE YEAR ENDED 30th JUNE, 1969.

Receipts.	
	\$
Rates	401,502.21
Licences	31,652.23
Government Grants	2,488.66
Central Road Trust Fund—Grants	131,124.00
Income from Property	37,673.79
Sanitation Charges	42,884.81
Fines and Penalties	154.22
Other Revenue	95,192.15
Fund Transfers	779,532.66
Advance Account No. 1—Advance	25,000.00
	\$1,547,204.78

Payments.

	\$
Administration	49,279.56
Debt Service	64,835.40
Public Works and Services	385,403.63
Town Planning	10,982.24
Health Services	12,944.25
Sanitation	49,554.41
Traffic Control	425.55
Building Control	3,094.52
Public Works Overhead	31,004.84
Less—Allocated to Works and Services	31,004.84
Plant, Machinery and Tools	8,393.51
Plant Operation Costs	17,411.79
Less—Allocated to Works and Services	17,411.79
Purchases of Materials	24,964.03
Less—Allocated to Works and Services	25,880.42
Donations and Grants	Cr. 916.39
Transfers to Reserves	16,163.37
All Other Expenditure	97,520.00
Funds Transfers	92,422.96
Advance Account No. 1—Repaid	751,821.66
	25,000.00
	\$1,566,924.67

SUMMARY.

Cash on Hand and at Bank, 1st July, 1968	\$ 27,095.48
Receipts as per Statement	1,547,204.78
	1,574,300.26
Payments as per Statement	1,566,924.67
Cash on Hand and at Bank, 30th June, 1969	\$7,375.59

LOAN CAPITAL FUND.

STATEMENT OF RECEIPTS AND PAYMENTS FOR TWELVE MONTHS TO 30th JUNE, 1969.

Receipts.	
	\$
Balance 30th June, 1968—Various Loans	25,230.66
Loans raised during year—No. 85	23,000.00
Interest Received	226.82
	\$48,457.48
Payments.	
	\$
Loan Moneys Expended:	
No. 67 Loan Account—Roads	157.50
No. 68 Loan Account—Pavilion	113.54
No. 77 Loan Account—Depot—Bins	1,163.90
No. 81 Loan Account—Golf Pavilion Additions	795.00
No. 82 Loan Account—Chamber Additions	485.69
No. 83 Loan Account—Sand Shed	72.00
No. 84 Loan Account—Toilet Block	5,300.00
Balance—Various Loans at 30th June, 1969	40,369.85
	\$48,457.43

TRUST FUND.

STATEMENT OF RECEIPTS AND PAYMENTS FOR THE YEAR ENDED 30th JUNE, 1969.

Receipts.	
	\$
Bank Balance—1/7/68	90,545.86
Tax Deductions	35,333.23
Assurances—Group	1,389.16
Hospital Benefit Fund	2,080.70
Deposits—Footpaths, Nominations	640.03
Wages not collected	83.40
Meckering Relief Appeal	57.00
Transfers from Municipal Fund:	
Works to be completed	51,101.00
Parks and Gardens—Developmental	10,141.00
Street Lighting	3,000.00
Building Construction	5,923.00
Town Planning—Land	5,880.00
Traffic Control	4,300.00
	\$210,383.43
Payments.	
	\$
Tax Deductions	37,575.76
Assurances—Group	1,539.70
Hospital Benefit Fund	2,239.00
Deposits—Footpaths, Nominations	477.48
Library—Records	53.63
Parks and Gardens—Kerbing	1,000.00
Swanbourne Boatshed and Ambulance Room	83.49
Meckering Relief Fund	57.00
Works—Transferred to Municipal Fund	27,711.00
Management Consultant Fees	5,200.00
Bank Balance—30/6/69	134,446.37
	\$210,383.43

RESERVE FUND—PLANT REPLACEMENT.

STATEMENT OF RECEIPTS AND PAYMENTS FOR TWELVE MONTHS TO 30th JUNE, 1969.

Receipts.	
	\$
Balance at 30/6/68	24,122.12
Contributions from Municipal Funds	13,055.00
Plant Sales	1,650.02
Interest Received	598.40
	\$39,426.14
Payments.	
	\$
Plant Purchased	8,902.62
Balance, 30/6/69	30,523.52
	\$39,426.14

RESERVE FUND—LIBRARY.

STATEMENT OF RECEIPTS AND PAYMENTS FOR TWELVE MONTHS TO 30th JUNE, 1969.

Receipts.	
	\$
Balance at 30/6/68	4,721.28
Interest Received	182.92
	\$4,904.20
Payments.	
	\$
Final Instalment—Library Board	3,000.00
Balance, 30/6/69	1,904.20
	\$4,904.20

RESERVE FUND—LONG SERVICE LEAVE.

STATEMENT OF RECEIPTS AND PAYMENTS FOR TWELVE MONTHS TO 30th JUNE, 1969.

Receipts.	
	\$
Balance 30/6/68	15,313.35
Contribution from Municipal Funds	4,120.00
Interest Received	416.26
	\$19,849.61

Payments.

	\$
Long Service Leave	293.80
Balance 30/6/69	19,555.81
	\$19,849.61

RESERVE FUND—SWIMMING POOL.

STATEMENT OF RECEIPTS AND PAYMENTS FOR TWELVE MONTHS TO 30th JUNE, 1969.

Receipts.	
	\$
Balance 30/6/68	30,128.99
Interest	936.80
	\$31,065.79
Payments.	
	\$
Investment	27,000.00
Engineers' Consultant Fees	2,448.83
Site Survey	500.00
Balance 30/6/69	1,116.96
	\$31,065.79

BALANCE SHEET AS AT 30th JUNE, 1969.

Assets.	
	\$
Current Assets	91,830.15
Non-current Assets	254,916.71
Reserve Fund Contra	80,100.49
Fixed Assets	969,450.78
	\$1,396,298.13
Liabilities.	
	\$
Current Liabilities	16,103.93
Non-current Liabilities	204,020.00
Deferred Liabilities	585,926.01
	\$806,049.94

SUMMARY.

	\$
Total Assets as above	1,396,298.13
Total Liabilities as above	806,049.94
Municipal Accumulation Account Surplus	\$590,248.19

Contingent Liability: The amount of interest included in loan debentures issued payable over the life of the loans and not shown under the heading "Deferred Liabilities" is approximately \$319,577.20.

We declare that the figures and particulars above are correct.

J. CHAS. SMITH, J.P.
Mayor.

T. C. BROWN,
Town Clerk.
W. J. C. SAMPSON,
Treasurer.

We certify that the figures and particulars above are correct.

H. M. KITSON,
Auditor.
E. G. SIER,
Auditor.

SHIRE OF SWAN-GUILDFORD.

STATEMENT OF RECEIPTS AND PAYMENTS FOR THE YEAR ENDED 30th JUNE, 1969.

Receipts.	
	\$
Rates	152,841.76
Licenses	111,043.73
Government Grants	181,066.11
Sanitation	22,536.72
Income from Property	3,694.78
Fines and Penalties	21,918.75
Other Fees	69,065.12
Other Revenue and Transfers	63,528.37
	\$625,695.34
Payments.	
	\$
Administration	38,698.16
Debt Service	342.61
Public Works and Services	364,023.57
Town Planning	4,783.05
Health Services	26,811.04
Traffic Control	15,129.57
Building Control	3,084.33
Plant, Machinery and Tools	53,856.71
Payment to C.R.T. Fund	57,305.15
Donations and Grants	6,772.40
Other and Transfers	54,888.75
	\$625,695.34

SUMMARY.

Credit Balance 1/7/68	Nil.
Receipts as per Statement	625,695.34
	625,695.34
Payments as per Statement	625,695.34
Balance 30/6/69	Nil.

BALANCE SHEET AS AT 30th JUNE, 1969.

Assets.	
Current Assets	\$ 65,040.53
Non-current Assets	224,785.26
Reserve Funds Contra	174,798.32
Deferred Assets	10,401.54
Fixed Assets	297,692.84
	\$772,718.49
Liabilities.	
Current Liabilities	\$ 5,098.16
Non-current Liabilities	223,567.43
Deferred Liabilities	7,892.39
	\$236,557.98
Municipal Accumulation—Surplus	\$536,160.51

D. E. MAGUIRE,
President.
T. J. WILLIAMSON,
Shire Clerk.

LOCAL GOVERNMENT ACT, 1960-1969.
(Section 584.)

City of Fremantle.

Sale of Land for Rates.

NOTICE is hereby given that default in the payment of rates for a period of not less than three (3) years having occurred, the City of Fremantle, acting under the powers conferred by subsection C of Division 6 of Part XXV of the Local Government Act, 1960-1969, will offer for sale, by Public Auction at Exhibition Hall, Council Building, Fremantle in the State of Western Australia on the 13th day of December, 1969, at eleven o'clock in the forenoon those pieces of land specified in the Schedule hereto.

Dated the 12th day of November, 1969.

S. W. PARKS,
Town Clerk.

Schedule.

Description of land and lot or location Number; Plan or Diagram; Title Reference; Area; Street; Description of improvements (if any); Name of Registered Proprietor; Name of other persons appearing to have an interest; Rates outstanding; Other charges due on land.

North Fremantle Town Lot P69; Plan 1429; Volume CXXIX, Folio 107; sixteen and four-tenths perches; Thompson Road; Nil; John Norman, of North Fremantle, Labourer; Nil; \$118.84 arrears; \$23.10 current; \$159.37.

Fremantle Suburban Lot 10; Plan 1203; Volume CVIII, Folio 20; eighteen perches; Hickory; Nil; Mary Currie, of 20 Hickory Street, South Fremantle, Widow; \$382.88 arrears; \$15.75 current; \$361.70.

TOWN OF NORTHAM.

Building Surveyor.

IT is hereby notified for public information that Archibald Donald Charles Bathgate has been appointed Building Surveyor for the Town of Northam effective from 10th November, 1969.

C. T. BEAVIS,
Mayor.

TRAFFIC REGULATIONS, 1965.

Town of Narrogin.

Temporary Road Closure.

IT is hereby notified for general information, that the Town of Narrogin acting under the provisions of Traffic Regulation No. 307 of the Road Traffic

Code, closes the roads listed in the schedule hereunder, between the hours of 7 p.m. and 10 p.m. on Friday 19th December, 1969, for the purpose of a festive late shopping night.

G. STEWART,
Town Clerk.

Schedule.

That portion of Federal Street, Narrogin being portion of the Northam, York, Cranbrook Road, as lies between the intersection of Federal and Park Street and Federal and Egerton Streets, and that portion of Fortune Street as lies between Federal and Earl Streets within the Municipal district of the Town of Narrogin dated this 12th day of November, 1969.

NOXIOUS WEEDS ACT, 1950.

Shire of Chapman Valley.

IT is hereby notified for public information that Mr. Ian Davidson has been appointed an Inspector for the Shire of Chapman Valley under the provisions of the Noxious Weeds Act, 1950, as from 21st October, 1969.

R. C. SCOTT,
President.

SHIRE OF HARVEY.

Local Government Model By-laws (Removal and Disposal of Obstructing Animals and Vehicles) No. 7.

NOTICE is hereby given that the Council of the Municipality of the Shire of Harvey has appointed the Shire Depot (Reserve 23379) as the "appointed place" under the above by-laws.

Mr. Barry Taylor Lucas, Mr. Carl Randolf and Mr. Robert William Britza, have been appointed "authorised persons" for the purpose of the by-law.

L. A. VICARY,
Shire Clerk.

SHIRE OF MT. MARSHALL.

Valuations.

NOTICE is hereby given that it is the intention of the Council to apply to the Governor to make an order authorising the Council to change the system of valuations from Unimproved to Annual values within the Townsites of Beacon and Bencubbin.

Details of the amended values as prepared by the Taxation Department, may be inspected during normal office hours at the Shire Office Bencubbin, within 35 days of publication of the notice.

B. M. GILLETT,
President.
C. G. ELLIS,
Shire Clerk.

LOCAL GOVERNMENT ACT, 1960-1969.

Town of Albany.

Notice of Intention to Borrow.

Proposed Loan (No. 106), of \$60,000.

PURSUANT to section 610 of the Local Government Act, 1960-1969, the Municipality of the Town of Albany gives notice that it proposes to borrow money by sale of a debenture for the following term and for the following purpose: \$60,000 for a period of fifteen years at an interest rate of 6.4 per cent. per annum repayable at the Commonwealth Savings Bank of Australia, Perth, in thirty equal half-yearly instalments of principal and interest. Purpose: road construction.

Plans, specifications, estimate and a statement required by section 609 are open for inspection at the office of the Council during normal business hours for 35 days after the publication of this notice.

Dated this 13th day of November, 1969.

G. J. FORMBY,
Mayor.
F. R. BRAND,
Town Clerk.

LOCAL GOVERNMENT ACT, 1960-1969.

Town of Northam.

Notice of Intention to Borrow.

Proposed Loan (No. 81) of \$45,000.

PURSUANT to section 610 of the Local Government Act 1960-1969, the Northam Town Council hereby gives notice of its intention to borrow money by the sale of a debenture or debentures on the following terms and the following purpose: \$45,000 for 15 years at a rate of interest not exceeding \$6.40 per cent. per annum repayable half-yearly at the Commonwealth Savings Bank of Australia, Perth, Purpose: To finance the reticulation of Burwood Park.

Estimates of proposals are open for inspection at the Council Offices, Fitzgerald Street, Northam, between the hours of 10 a.m. and 4 p.m. Mondays to Fridays for a period of 35 days after the publication of this notice.

Dated this 18th day of November.

C. T. BEAVIS,
Mayor.
N. J. D. RIDGWAY,
Town Clerk.

LOCAL GOVERNMENT ACT, 1960-1969.

Shire of Denmark.

Notice of Intention to Borrow.

Proposed Loan (No. 48) of \$12,000.

PURSUANT to section 610 of the Local Government Act, 1960-1969, the Denmark Shire Council hereby gives notice of its intention to borrow money by the sale of debentures on the following terms and for the following purpose: \$12,000 for 10 years at a rate of interest not exceeding 6.30 per cent. per annum, payable at the Office of the Council by 20 equal instalments of Principal and Interest. Purpose: Erection of Dental Surgery on Reserve 25985 together with the purchase of Dental equipment.

Statement of Works and undertakings together with proposed expenditure as required by section 609 of the Act, are open for inspection at the office of the Council during Office hours for 35 days from the publication of this notice.

Dated this 14th day of November, 1969.

G. H. PATE,
President.
G. H. McCUTCHEON,
Shire Clerk.

LOCAL GOVERNMENT ACT, 1960-1969.

Shire of Wagin.

Notice of Intention to Borrow.

Proposed Loan (No. 75) of \$8,000.

PURSUANT to section 610 of the Local Government Act 1960-1969, the Wagin Shire Council hereby gives notice of its intention to borrow money, by the sale of a debenture, on the following terms and for the following purpose: \$8,000 for 15 years, at an interest rate not exceeding 6.90 per cent. per annum, repayable at National Bank Savings Bank Limited, Wagin in equal half yearly instalments of principal and interest. Purpose: Bituminous sealing of roads under the Main Roads Departments Contributory Bitumen Scheme.

Plans, specifications and an estimate of the costs thereof, are open for inspection by Ratepayers at the Shire Council Office, Wagin during normal business hours for a period of 35 days after the publication of this notice.

Dated this 12th day of November, 1969.

J. NALDER,
President.
K. B. LANG,
Shire Clerk.

LOCAL GOVERNMENT ACT, 1960-1969.

Town of Geraldton.

Loans.

Department of Local Government,
Perth, 13th November, 1969.

L.G. 403/68.

IT is hereby notified for public information that His Excellency the Governor has approved of the part cost of the erection of a Surf Life Saving Club headquarters on Victoria Location 11013, Reserve 30063, as a work and undertaking for which money may be borrowed under Part XXVI of the Local Government Act, 1960-1969, by the Geraldton Town Council.

R. C. PAUST,
Secretary for Local Government.

LOCAL GOVERNMENT ACT, 1960-1969.

Shire of Belmont.

Loans.

Department of Local Government,
Perth, 13th November, 1969.

L.G. 599/60.

IT is hereby notified for public information that His Excellency the Governor has approved of extensions to the pavilion and clubhouse of the Belmont Bowling Club, on Lot 247, Great Eastern Highway, as a work and undertaking for which money may be borrowed under Part XXVI of the Local Government Act, 1960-1969, by the Belmont Shire Council.

R. C. PAUST,
Secretary for Local Government.

LOCAL GOVERNMENT ACT, 1960-1969.

Shire of Broome.

Loans.

Department of Local Government,
Perth, 13th November, 1969.

L.G. 927/67.

IT is hereby notified for public information that His Excellency the Governor has approved of extensions to the electrical transmission system and the purchase of ancillary equipment, as a work and undertaking for which money may be borrowed under Part XXVI of the Local Government Act, 1960-1969, by the Broome Shire Council.

R. C. PAUST,
Secretary for Local Government.

LOCAL GOVERNMENT ACT, 1960-1969.

Shire of Gnowangerup.

Loans.

Department of Local Government,
Perth, 13th November, 1969.

L.G. 836/69.

IT is hereby notified for public information that His Excellency the Governor has approved of—

- (1) the erection of houses for the Government Employees' Housing Authority on—
- (a) Lot 156 and portion of Lot 157, Bell Street, Gnowangerup;
 - (b) Lot 165 Jaekel Street, Ongerup;
 - (c) Lot 156 Carpenter Street, Ongerup;
- and

(2) the erection of houses for the Agriculture Protection Board on—

(a) Lot 157 Bell Street, Gnowangerup;

(b) Lot 80 Kokoda Road, Jerramungup,

as works and undertakings for which money may be borrowed under Part XXVI of the Local Government Act, 1960-1969, and to be let on lease or sold under contract of sale under section 514 of that Act, by the Gnowangerup Shire Council.

R. C. PAUST,
Secretary for Local Government.

LOCAL GOVERNMENT ACT, 1960-1969.

Shire of Harvey.

Loans.

Department of Local Government,
Perth, 13th November, 1969.

L.G. 24/64.

IT is hereby notified for public information that His Excellency the Governor has approved of water scheme improvements at the Myalup and Binningup Townsites, as a work and undertaking for which money may be borrowed under Part XXVI of the Local Government Act, 1960-1969, by the Harvey Shire Council.

R. C. PAUST,
Secretary for Local Government.

LOCAL GOVERNMENT ACT, 1960-1969.

Shire of Katanning.

Loans.

Department of Local Government,
Perth, 13th November, 1969.

L.G. 302/64

IT is hereby notified for public information that His Excellency the Governor has approved of the part cost of extensions to the Police and Citizens' Youth Club hall on Katanning Town Lot 432 Reserve 5787, as a work and undertaking for which money may be borrowed under Part XXVI of the Local Government Act, 1960-1969, by the Katanning Shire Council.

R. C. PAUST,
Secretary for Local Government.

LOCAL GOVERNMENT ACT, 1960-1969.

Shire of Kulin.

Loans.

Department of Local Government,
Perth, 13th November, 1969.

L.G. 299/64.

IT is hereby notified for public information that His Excellency the Governor has approved of the part cost of alterations to the building on Kulin Lots 85 and 86 for the use of Doctors and a Dentist, as a work and undertaking for which money may be borrowed under Part XXVI of the Local Government Act, 1960-1969, by the Kulin Shire Council.

R. C. PAUST,
Secretary for Local Government.

LOCAL GOVERNMENT ACT, 1960-1969.

Shire of Moora.

Loans.

Department of Local Government,
Perth, 13th November, 1969.

L.G. 840/66.

IT is hereby notified for public information that His Excellency the Governor has approved of the purchase of Two Way Radio Equipment for bush fire control purposes, as a work and undertaking for which money may be borrowed under Part XXVI of the Local Government Act, 1960-1969, by the Moora Shire Council.

R. C. PAUST,
Secretary for Local Government.

LOCAL GOVERNMENT ACT, 1960-1969.

Shire of Pingelly.

Loans.

Department of Local Government,
Perth, 13th November, 1969.

L.G. 524/66.

IT is hereby notified for public information that His Excellency the Governor has approved of a contribution to the Pingelly Cottage Homes (Inc.) as a work and undertaking for which money may be borrowed under Part XXVI of the Local Government Act, 1960-1969, by the Pingelly Shire Council.

R. C. PAUST,
Secretary for Local Government.

LOCAL GOVERNMENT ACT, 1960-1969.

Shire of West Kimberley.

Loans.

Department of Local Government,
Perth, 13th November, 1969.

L.G. 878/60.

IT is hereby notified for public information that His Excellency the Governor has approved of the purchase and installation of a new engine and alternator and extensions to the Council's power house, as a work and undertaking for which money may be borrowed under Part XXVI of the Local Government Act, 1960-1969, by the West Kimberley Shire Council.

R. C. PAUST,
Secretary for Local Government.

LOCAL GOVERNMENT ACT, 1960-1969.

Shire of Wongan-Ballidu.

Loans.

Department of Local Government,
Perth, 13th November, 1969.

L.G. 691/68 "A".

IT is hereby notified for public information that His Excellency the Governor has approved of—

(1) the erection of a dwelling for a Weeds Control Officer on Town Lot 447, Moore Street, Wongan Hills; as a work and undertaking for which money may be borrowed under Part XXVI of the Local Government Act, 1960-1969; and to be let on lease or sold under contract of sale under section 514 of that Act; and

(2) the erection of a dwelling and an Animal Hospital for a Veterinary Practitioner on Lot 488 Wongan Hills, as a work and undertaking for which money may be borrowed under Part XXVI of the Local Government Act, 1960-1969; and to be sold under contract of sale under section 514 of the Act,

by the Wongan-Ballidu Shire Council.

R. C. PAUST,
Secretary for Local Government.

LOCAL GOVERNMENT ACT, 1960-1969.

Shire of Boddington.

Loan for Housing.

Department of Local Government,
Perth, 13th November, 1969.

L.G. 106/61.

IT is hereby notified for public information that His Excellency the Governor has approved of the erection of a house in the Boddington Townsite, on Lot 68, Hill Street, for a vermin control officer—

(1) as a work and undertaking for which money may be borrowed under Part XXVI of the Local Government Act, 1960-1969; and

(2) to be let on lease under section 514 of that Act,

by the Boddington Shire Council.

R. C. PAUST,
Secretary for Local Government.

LOCAL GOVERNMENT ACT, 1960-1969.

Shire of Greenbushes.

Loan for Housing.

Department of Local Government,
Perth, 13th November, 1969.

L.G. 123/61.

IT is hereby notified for public information that His Excellency the Governor has approved of the erection of a house on Greenbushes Lot 190 for the Government Employees' Housing Authority—

- (1) as a work and undertaking for which money may be borrowed under Part XXVI of the Local Government Act, 1960-1969; and
- (2) to be let on lease under Section 514 of that Act,

by the Greenbushes Shire Council.

R. C. PAUST,
Secretary for Local Government.

LOCAL GOVERNMENT ACT, 1960-1969.

Town of Bunbury.

Sale of Land.

Department of Local Government,
Perth, 13th November, 1969.

L.G. 151/69 "B".

IT is hereby notified for public information that His Excellency the Governor has directed, under the provisions of section 266 of the Local Government Act, 1960-1969, that the Bunbury Town Council may sell Lots 1 to 8 inclusive being part of Bunbury Lot 471, Certificate of Title Volume 1317, Folio 535, by public tender.

R. C. PAUST,
Secretary for Local Government.

LOCAL GOVERNMENT ACT, 1960-1969.

Town of Narrogin.

Lease of Land.

Department of Local Government,
Perth, 13th November, 1969.

L.G. 383/57.

IT is hereby notified for public information that His Excellency the Governor has directed, under the provisions of section 267 of the Local Government Act, 1960-1969, that the Narrogin Town Council may lease Narrogin Town Lot 950, Reserve 22424, to the East Narrogin Kindergarten Association Inc., for a period of 20 years, without calling public tenders.

R. C. PAUST,
Secretary for Local Government.

LOCAL GOVERNMENT ACT, 1960-1969.

Shire of Greenbushes.

Sale of Land.

Department of Local Government,
Perth, 13th November, 1969.

L.G. 740/62.

IT is hereby notified for public information that His Excellency the Governor has directed, under the provisions of section 266 of the Local Government Act, 1960-1969, that the Greenbushes Shire Council may sell Lots 67 and 87, Greenbushes, by private treaty.

R. C. PAUST,
Secretary for Local Government.

LOCAL GOVERNMENT ACT, 1960-1969.

Shire of Perth.

Closure of Private Street.

Department of Local Government,
Perth, 12th November, 1969.

L.G. 257/64A.

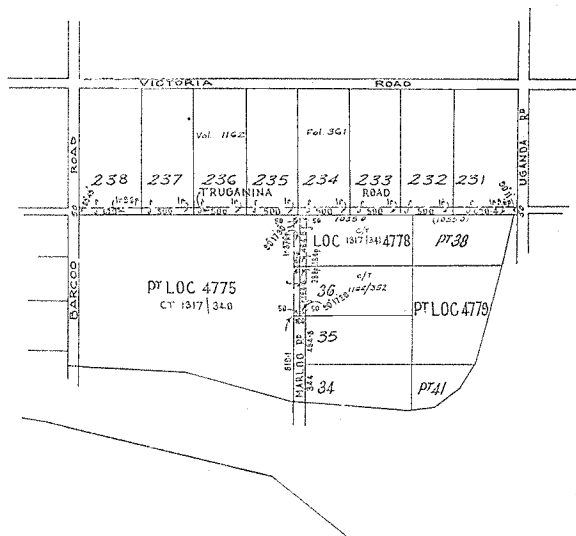
NOTICE is hereby given in pursuance of the provisions of Section 297A of the Local Government Act, 1960-1969, that His Excellency the Governor has approved of the closing of the private street in accordance with a resolution passed by the Perth Shire Council on the 22nd July, 1969:—

- (1) the private street—Truginina Road—between Barcoo Road and Uganda Road abutting the southern boundaries of Lots 231 to 238 inclusive and the northern boundaries of Lots 19, 20 and 37 to be closed and the land included in Lots 231 to 238 as shown on the compiled diagram.
- (2) the private street—Marloo Road—abutting the eastern boundaries of Lots 20 and 21 and the western boundaries of Lots 37 and 36 be closed and the land included in Lots 20, 21 37 and 36 as shown on the compiled diagram.

R. C. PAUST,
Secretary for Local Government.

Schedule.

Diagram No. 38906.



LOCAL GOVERNMENT ACT, 1960-1969.

Shire of Perth.

Closure of Private Street.

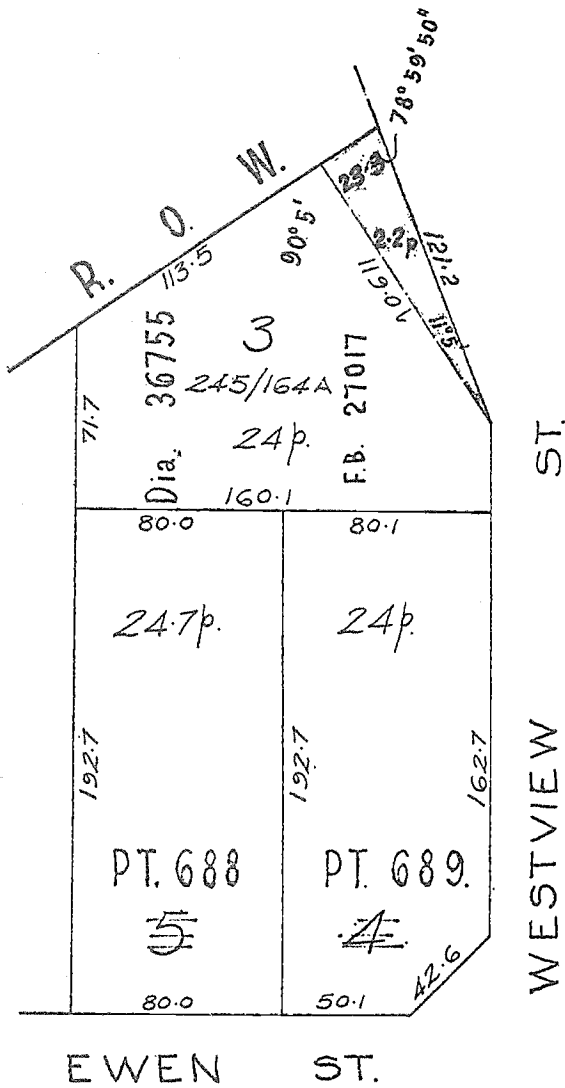
Department of Local Government,
Perth, 14th November, 1969.

L.G. 257/68.

NOTICE is hereby given in pursuance of the provisions of section 297A of the Local Government Act, 1960-1969, that His Excellency the Governor has approved of the closing of the private street in accordance with a resolution passed by the Perth Shire Council on the 16th September, 1969, "that the portion of the private street off Westview Street, Scarborough, abutting Westview Street and Lot 3, Westview Street, and shown on Land Title Office Plan 3697 (Sheet 2) be closed and the land therein be allocated to the said Lot 3, as shown on the compiled diagram."

R. C. PAUST,
Secretary for Local Government.

Schedule.



is more than two miles, an additional charge of ten cents for each mile or part thereof in excess of two miles shall be paid to the ranger in respect of each animal impounded other than a suckling animal as provided.

Made and passed by resolution of the Commissioner for the Shire of Exmouth on the 28th day of October, 1969.

J. K. MURDOCH,
Commissioner.

[L.S.]

S. J. DELLAR,
Shire Clerk.

Approved—

L. A. LOGAN,
Minister for Local Government.

CEMETERIES ACT, 1897.
Jumperding Cemetery.
Appointment of Trustees
Department of Local Government,
Perth, 13th November, 1969.

L.G. 473/54.

HIS Excellency the Governor, acting pursuant to the provisions of the Cemeteries Act, 1897, has been pleased to appoint the Toodyay Shire Council as trustees to control and manage the Jumperding Cemetery, and to cancel all previous appointments.

R. C. PAUST,
Secretary for Local Government.

ROAD DISTRICTS ACT, 1919-1959.
Nyabing-Pingrup Shire Council.

L.G. 554/60.

IT is hereby notified, for general information, that His Excellency the Governor in Executive Council, acting pursuant to the provisions of the Road Districts Act, 1919-1959, as read with the Local Government Act, 1960-1969 and the Interpretation Act, 1918-1962, has been pleased to rescind the Order dated 10th December, 1957, approving and consenting to Nyabing Town Dam (Tank A A 489) being placed under the control of the Nyabing-Pingrup Shire Council (then the Nyabing-Pingrup Road Board).

R. C. PAUST,
Secretary for Local Government.

LOCAL GOVERNMENT ACT, 1960-1969.
Exmouth Shire Council.

Poundage Fees, Sustenance Charges and Penalties for Trespass.

L.G. 872/69.

IN pursuance of the powers conferred by the Local Government Act, 1960-1969, the following poundage and sustenance charges are made and shall be charged to the owners of pounded cattle for the release of same, in lieu of any charges made and previously passed by resolution of the Exmouth Shire Council:—

Ranger's Fees.

Table of Fees Chargeable by Ranger, officer or other authorised person in respect of Cattle Impounded by him.

	If impounded after 6 a.m. and before 6 p.m.	If impounded after 6 p.m. and before 6 a.m.
	\$	\$
(1) Entire horses, mules, asses, camels, bulls or boars, per head	8.00	16.00
(2) Mares, geldings, colts, fillies, foals, oxen, cows, steers, heifers, calves, rams or pigs, per head	4.00	8.00
(3) Wethers, ewes, lambs, goats, per head	1.00	2.00

No charge is payable in respect of a suckling animal under the age of six months running with its mother.

The above fees include driving, leading or otherwise transporting the animal or animals no more than a distance of two miles. Where the distance

LOCAL GOVERNMENT ACT, 1960-1969.
Municipal Election.

Department of Local Government,
Perth, 12th November, 1969.

IT is hereby notified, for general information, in accordance with section 129 of the Local Government Act, 1960-1969, that the following gentleman has been elected a member of the undermentioned municipality to fill the vacancy shown in the particulars hereunder:—

Shire of Northam.

Date of Election; Member Elected: Surname; Christian Name; Ward; Occupation; How vacancy occurred: (a) Effluention of time; (b) Resignation; (c) Death; Name of Previous Member; Remarks.

*18/10/69; Llewellyn, Albert William; South; farmer; (b); M. E. Armstrong; —

* Denotes extraordinary election.

R. C. PAUST,
Secretary for Local Government.

METROPOLITAN (PERTH) PASSENGER TRANSPORT TRUST ACT, 1957-1961.

Office of the Minister for Transport,
Perth, 21st November, 1969.

HIS Excellency the Governor, acting with the advice and consent of the Executive Council and acting under the provisions of the Metropolitan (Perth) Passenger Transport Trust Act, 1957-1961, has appointed George Alexander Shea of 66 Minora Road, Dalkeith, as the second member of the Trust

and the deputy to act in the absence of the Chairman, for a period of five years commencing on 7th November, 1969.

R. J. O'CONNOR,
Minister for Transport.

AGRICULTURAL PRODUCTS ACT, 1929-1968.

Department of Agriculture,
South Perth, 12th November, 1969.

Agric. File 2028/64; Ex. Co. 2870.

HIS Excellency the Governor in Executive Council acting pursuant to the provisions of the Agricultural Products Act, 1929-1968—

(a) has been pleased to approve the appointment of the following persons as Inspectors under the aforesaid Act:—

Peter John O'Malley, Michael Edmund Bacon, Thomas James Purling; and

(b) has cancelled the appointment as an Inspector of W. Ward.

T. C. DUNNE,
Director of Agriculture.

DRIED FRUITS ACT, 1947-1968.

Department of Agriculture,
South Perth, 12th November, 1969.

File 1106/63; Ex. Co. 2868.

HIS Excellency the Governor in Executive Council acting pursuant to the provisions of section 5 of the Dried Fruits Act, 1947-1968, has been pleased to appoint—

Roger G. Swan of 28 Milson Street, South Perth, nominee of the Minister, to be Chairman; and

William Henry Taylor, Arthur Street, Caversham;

James Duff, Woodward Road, Caversham;
Arthur Hooper, West Swan Road, West Swan;
and

Douglas Phillip Taylor, West Swan Road, West Swan,

as members of the Dried Fruits Board for a period of three years as from 1st January, 1970.

T. C. DUNNE,
Director of Agriculture.

PLANT DISEASES ACT, 1914-1967.

Department of Agriculture,
South Perth, 12th November, 1969.

Agric. File 298/67; Ex. Co. 2872.

HIS Excellency the Governor in Executive Council has been pleased to appoint Michael Toy as an Inspector under section 7 (1) of the Plant Diseases Act, 1914-1967.

T. C. DUNNE,
Director of Agriculture.

VERMIN ACT, 1918-1965.

Armadale-Kelmscott, Rockingham, Kwinana, Mundaring, Kalamunda and Wanneroo Vermin Districts.

NOTICE is hereby given pursuant to section 102A of the Vermin Act, 1918-1965, that it is proposed to use Sodium Fluoroacetate ("1080") in the Vermin Districts shown above for the poisoning of rabbits.

From the publication of this Notice until further notice is published, the taking of rabbits or catching by any means except by poisoning is PROHIBITED. Rabbits taken in breach of this prohibition are likely to endanger or be detrimental to human health or life, if consumed as food.

A person who takes or attempts to take rabbits in the Vermin Districts shown above after the publication of this Notice and before publication of a further notice cancelling this prohibition commits an offence against the Vermin Act, 1918-1965.

Penalty: Maximum of \$200.

T. C. DUNNE,
Chairman Agriculture Protection Board.

VERMIN ACT, 1918-1965.

Upper Gascoyne Vermin Board.

Agriculture Protection Board,
South Perth 18th November, 1969.

IT is hereby notified, for general information, that in accordance with section 23 of the Vermin Act, 1918-1965, the following have been selected as members of the Upper Gascoyne Vermin Board, to fill vacancies where shown in the particulars hereunder:—

Date of Election; Member Elected; Occupation; How Vacancy Occurred.

(a) Effluxion of Time; (b) Resignation; (c) Death; Name of Previous Member; Remarks.

4th October, 1969; McDonald, Alan Patrick Pastoralist; (a); McDonald, A. P.; to retire 1972.

4th October, 1969; Scott, John Lewis; Pastoralist; (a); Scott, J. L.; to retire 1972.

4th October, 1969; Rutter, Hubert Maxwell; Pastoralist; (a); Rutter H. M.; to retire 1970.

4th October, 1969; Bond, Bruce E., Pastoralist; (a); Burt, F. S.; to retire 1971.

4th October, 1969; Hall, Reginald George; Pastoralist; (a); Cornish, R. K.; to retire 1970.

T. C. DUNNE,
Chairman, Agricultural Protection Board.

APPOINTMENT.

Registrar General's Office,
Perth, 17th November, 1969.

IT is hereby published for general information that I have, pursuant to section 6 of the Registration of Births, Deaths and Marriages Act, 1961-65, appointed Ernest James Blake to be a Registration Officer. This appointment dates from 17th November, 1969.

C. A. OCKERBY,
Registrar General.

APPOINTMENTS.

(Under section 6 of the Registration of Births, Deaths and Marriages Act, 1961-1965.)

Registrar General's Office,
Perth, 19th November, 1969.

THE following appointments have been approved:—

R.G. No. 88/61.—Mr. Ian Raymond Cornelius has been appointed as Assistant District Registrar of Births and Deaths for the Port Hedland Registry District to maintain an office at Marble Bar pending the appointment of a permanent appointee. This appointment dates from 29th October, 1969.

R.G. No. 85/61.—Constable Thomas Herbert Griffiths has been appointed as Assistant District Registrar of Births and Deaths for the Williams Registry District to maintain an office at Kulin vice Constable Douglas John Warden. This appointment dates from 12th November, 1969.

R.G. No. 68/61.—Constable Raymond Howard Adams has been appointed as Assistant District Registrar of Births and Deaths for the Moora Registry District to maintain an office at Dalwalinu during the absence on leave of Constable R. W. Moore. This appointment dates from 17th November, 1969.

R.G. No. 48/61.—Mr. Ernest James Blake has been appointed as District Registrar of Births, Deaths and Marriages for the Perth Registry District to maintain an office at Perth vice Mr. R. A. Peers. This appointment dates from 17th November, 1969.

R.G. No. 57/61.—Mr. Donald Gordon Sivyer has been appointed as Assistant District Registrar of Births and Deaths for the East Coolgardie Registry District to maintain an office at Boulder during the absence on leave of Mr. B. J. O'Connor. This appointment dates from 17th November, 1969.

C. A. OCKERBY,
Registrar General.

STATE TENDER BOARD OF WESTERN AUSTRALIA

Tenders for Government Supplies

Date of Advertising	Schedule No.	Supplies Required	Date of Closing
1969			1969
Oct. 31	745A, 1969	2 in. Double Air Valves	Nov. 27
Nov. 7	766A, 1969	Coffee and Chicory (Mixed) Coffee Essence and Instant Coffee	Nov. 27
Oct. 31	767A, 1969	4 in., 6 in. and 9 in. Vitrified Clay Pipes and Fittings	Nov. 27
Nov. 7	783A, 1969	Blue Uniform Shirts for W.A. Police Department	Nov. 27
Nov. 14	788A, 1969	Motor Vehicles (Trucks and Utilities)	Nov. 27
Nov. 14	796A, 1969	Salt for Water Softeners	Nov. 27
Nov. 14	790A, 1969	First Grade Railway Sleepers	Dec. 4
Nov. 14	793A, 1969	Meat & Smallgoods for Whitby Falls Hostel	Dec. 4
Nov. 14	786A, 1969	12 in. and 24 in. Cast Iron Sluice Valves	Dec. 11
Nov. 14	787A, 1969	Water Binding Gravel	Dec. 11
Nov. 14	797A, 1969	12 in., 30 in. and 36 in. diameter Cast Iron Sluice Valves	Dec. 11
Nov. 14	798A, 1969	15 in., 18 in. and 36 in. Reflux Valves	Dec. 11
Nov. 14	799A, 1969	Pumping Machinery for Munster Main Pumping Station	Dec. 11
Nov. 21	800A, 1969	Patrol Launches	Dec. 11
Nov. 14	789A, 1969	Metal Ballast for W.A.G.R.	Dec. 18
Nov. 21	803A, 1969	Heavy Duty Tractor Excavators	Dec. 18
Nov. 21	805A, 1969	One Gamma Camera for Royal Perth Hospital	Dec. 18
Nov. 21	806A, 1969	Metal Ballast for W.A.G.R.	Dec. 18
Nov. 21	804A, 1969	2 only Diesel Electric or Diesel Hydraulic Locomotives	1970 Feb. 12

* Documents available from Agent General for W.A., 115 The Strand, London, W.C. 2.

† Documents available for inspection only at W.A. Government Tourist Bureau Offices, Melbourne and Sydney.

The Manager
W.A. Government Tourist Bureau
128 King Street,
Sydney, N.S.W. 2000.

The Manager
W.A. Government Tourist Bureau
2 Royal Arcade,
Melbourne, Victoria. 3000.

STATE TENDER BOARD OF WESTERN AUSTRALIA—continued.

For Sale by Tender

Date of Advertising	Schedule No.	For Sale	Date of Closing
1969			1969
Nov. 7	770A, 1969	"A" size Diamond Drill Rod at Carlisle	Nov. 27
Nov. 7	774A, 1969	30 cwt. Bedford Truck (WAG. 1202) at Broome	Nov. 27
Nov. 7	779A, 1969	Holden Utility (UQA. 085) at Port Hedland	Nov. 27
Nov. 7	782A, 1969	Littleford Road Broom (Towed type) (MRD 412) at Port Hedland	Nov. 27
Nov. 14	785A, 1969	Motor Cycle, Falcon Engine Block, Lawn Mowers, Fuel Pumps, Tools and Miscellaneous Equipment at South Perth	Nov. 27
Nov. 14	794A, 1969	Lincoln 200 amp. Welding Plant (PW 57)	Nov. 27
Nov. 14	795A, 1969	Drayton Swing Model Weigh Batcher (PW 6)	Nov. 27
Nov. 14	784A, 1969	6 Cylinder Thornycroft Diesel Engine at Kalgoorlie	Dec. 4
Nov. 14	791A, 1969	Trailers with 500 gallon Water Tanks (WAG 1699 and WAG 1790) at Southern Cross	Dec. 4
Nov. 14	792A, 1969	32 volt Lighting Plant with Petter Engine and 32 volt 1.5 KW Generator, at Burracoppin	Dec. 4
Nov. 21	801A, 1969	Motor Vehicles (18 only)—Holdens, Falcons, Toyota, at Planet Street, Carlisle (Main Roads Department)	Dec. 4
Nov. 21	802A, 1969	Secondhand Greyhound Grader (MRD 564), P.W.D., Jewell Street, East Perth	Dec. 4

Tenders addressed to the Chairman, State Tender Board, 74 Murray Street, Perth, will be received for the abovementioned supplies until 10 a.m. on the dates of closing.

Tenders must be properly endorsed on envelopes otherwise they are liable to rejection.

Tender forms and full particulars may be obtained on application at the Tender Board Office, 74 Murray Street, Perth.

No Tender necessarily accepted.

21st November, 1969.

A. H. TELFER,
Chairman, Tender Board.

STATE TENDER BOARD OF WESTERN AUSTRALIA—continued.

Accepted Tenders.

Schedule No.	Contractor	Particulars	Department Concerned	Rate
....	The W.A. Funeral Directors' Assoc.	Burials—Metropolitan Area, 1970	C.W.D. and N.W.D.	Details on application
....	Various	Burials—Country Area, 1970	C.W.D. and N.W.D.	Details on application
320A/69	Hadfields Steel Works Limited	Supply of 28 only Draftgears as specified	W.A.G.R.	For the sum of \$118.80 each
320A/69	Bradford Kendall Limited	Supply of 28 sets Couplers as specified	W.A.G.R.	For the sum of \$196.25 per set
455A/69	William Boby & Co. (Aust.) Pty Limited	Supply of Aeration Equipment as specified	M.W.B.	For the sum of \$41,425
533A/69	George Wills & Co. Limited	Supply of 808 Wheels as specified	W.A.G.R.	For the sum of \$65.62 each
533A/69	Sumitomo Shoji (Aust.) Pty Ltd	Supply of 404 Axles as specified	W.A.G.R.	For the sum of \$70.17 each
554A/69	Hadfields Steel Works Limited	Supply of 202 Friction and Rubber Draft Gear as specified	W.A.G.R.	For the sum of \$113 each
559A/69	Hamiltons — London Brush Co. Pty Ltd	Supply of Paint Brushes for the period 13th November, 1969, to 30th September, 1970	Various	Details on application
610A/69	Metters Ltd	Supply of 80,000 lin. ft (more or less) 6 in. Cast Iron Pipes as specified	M.W.B.	Details on application
619A/69	W.A. Tractor Co. Pty Ltd	Supply of 4 only Tractor-mounted Cranes as specified	M.R.D.	For the sum of \$9,513 each
625A/69	A. Bailey	Supply of Jarrah Piles as specified	P.W.D.	Details on application
634A/69	W.A. Tractor Co. Pty Ltd	Supply of 1 only 3 ton Slewing Crane as specified	M.W.B.	For the sum of \$10,607
671A/69	Lesco Pty Ltd	Supply of 2 only Diesel Welding Machines as specified	M.W.B.	For the sum of \$4,444
688A/69	Unique House Consolidated Pty Ltd	Supply of "Cuisenaire Method" Material as specified	Education	Item 1—\$1.42 per set Item 2—28c per set
637A/69	Drilling Exploration Pty Ltd	Purchase of Rotary Drilling Plant and Spare Parts as specified	Mines	For the sum of \$12,250
664A/69	G. Snook & Son	Purchase of a Holden Utility (No. WAG 7455)	M.R.D.	For the sum of \$580
676A/69	H. J. & T. Elliment	Purchase of 500 cu. yds of Digested Sludge	M.W.B.	For the sum of 10c per cu. yd
679A/69	F. A. Dawson	Purchase of a Lincoln Welder (No. MRD 434)	M.R.D.	For the sum of \$211
686A/69	T. L. Swannell	Purchase of a Nissan Utility (No. WAG 2798)	M.R.D.	For the sum of \$352
733A/69	Various	Purchase of Batteries, C.I. Baths, Electric Stove and Miscellaneous Equipment	Govt Stores	Details on application
707A/69	Trugrade (W.A.) Pty Ltd	Purchase of 400 Bags of Scrap Rag	Mental Health	For the sum of 6½c per lb.

MINING ACT, 1904

Department of Mines,
Perth, 12th November, 1969.

IT is hereby notified that, in accordance with the provisions of the Mining Act, 1904, His Excellency the Governor in Executive Council has been pleased to deal with the undermentioned Leases, Authorities to Mine, and Temporary Reserves, as shown below.

I. R. BERRY,
Under Secretary for Mines.

The undermentioned applications for Gold Mining Leases were approved conditionally :—

Goldfield	District	No. of Application
Dundas	2046 to 2049 (incl.)
Coolgardie	Coolgardie	6106

The undermentioned applications for Gold Mining Leases were refused :—

Goldfield	No. of Lease	Name of Lease	Applicant
Yalgoo	1247	"Gnows Nest"	Francis Kevin Duffy
Murchison	2041N	"Katrina Sth"	Sidney Fabian
"	2042N	"Katrina"	"
"	2044N	"Princes Ute"	"
"	2045N	"Donese"	"
"	2046N	"Katrina Nth"	"
"	2048N	"Joan Phyliss"	"

MINING ACT, 1904—continued

The undermentioned applications for Authority to Mine on reserved and exempted land were approved conditionally :—

No.	Corres. No.	Occupant	Authorised Holding	Goldfield	Locality
1/1968 (1798H)	3551/67	Leonora Gold Development Pty. Ltd.	Mineral Claim 137	Dundas	Princess Royal
2/1968 (1799H)	3552/67	" " " " " "	Mineral Claim 138	"	" "
3/1968 (1800H)	241/68	" " " " " "	Mineral Claim 154	"	" "
4/1968 (1801H)	242/68	" " " " " "	Mineral Claim 155	"	" "
5/1968 (1802H)	243/68	" " " " " "	Mineral Claim 156	"	" "
6/1968 (1803H)	244/68	" " " " " "	Mineral Claim 157	"	" "
7/1968 (1804H)	245/68	" " " " " "	Mineral Claim 158	"	" "
9/1968 (1806H)	"	" " " " " "	Mineral Claim 160	"	" "
11/1968 (1808H)	"	" " " " " "	Mineral Claim 162	"	" "
6N/1968 (1955H)	3607/67	Conwest (Australia) No Liability	Mineral Claim 37N....	Murchison	Meekatharra
123/1968 (2345H)	7457/68	Norman Geoffrey McMahon	Mineral Claim 1966	Coolgardie	Bonnievale
125/1968 (2347H)	7460/68	" " " " " "	Mineral Claim 1969	"	"
126/1968 (2348H)	7460/68	" " " " " "	Mineral Claim 1971	"	"

The undermentioned Temporary Reserves have been confirmed and the rights of occupancy approved conditionally :—

No.	Corres. No.	Occupier	Term	Locality
5001H	6958/68	Planet Mining Company Pty Ltd.	Twelve months expiring on 1st May, 1970	Durack Range in the Kimberley Goldfield
5027H	3743/68	Metals Exploration No Liability	Twelve months expiring on 19th February, 1970	Antrim Plateau in the Kimberley Goldfield
5028H	"	" " " " " "	" " " " " "	Doughboy Hill in the Kimberley Goldfield
5029H	"	" " " " " "	" " " " " "	Texas Downs in the Kimberley Goldfield
5030H	"	" " " " " "	" " " " " "	Boundary Hill in the Kimberley Goldfield
5066H	230/69	Group Explorations Pty Limited	Twelve months expiring on 18th August, 1970	Kumarina in the Peak Hill Goldfield
5067H	231/69	" " " " " "	" " " " " "	Ilgarari in the Peak Hill Goldfield
5095H	804/69	West Pilbara Antimony Pty. Ltd.	Twelve months expiring on 21st July, 1970	Station Peak in the West Pilbara Goldfield
5096H	"	" " " " " "	" " " " " "	Old Pilbara in the West Pilbara Goldfield
5289H	"	" " " " " "	" " " " " "	Old Pilbara in the West Pilbara Goldfield
5192H	5478/68	Associated Minerals Pty. Ltd.	Period expiring on 24th February, 1970	Isabella Range in the Pilbara Goldfield
5195H	1738/66	The Broken Hill Proprietary Company Limited	Period expiring on 31st December, 1969	Lake Lefroy in the East Coolgardie Goldfields

The Rights of Occupancy for the undermentioned Temporary Reserve have been renewed :—

No.	Corres. No.	Occupant	Term	Locality
3697H	2459/69	The Broken Hill Proprietary Company Limited	Twelve months expired on 12th May, 1969	Mount Monger in the Coolgardie and East Coolgardie Goldfields
3700H	2424/69	Selcast Exploration (Proprietary) Limited	Period expiring on 31st December, 1969	Spargoville in the Coolgardie Goldfield
4588H	"	" " " " " "	" " " " " "	" " " " " " " " " " " "
4589H	"	" " " " " "	" " " " " "	Spargoville in the East Coolgardie Goldfield
3755H	2668/69	Western Mining Corporation Limited	Twelve months expired on 30th June, 1969	Lawlers in the East Murchison Goldfield
4264H	"	" " " " " "	" " " " " "	" " " " " " " " " " " "
3840H	3474/69	The Broken Hill Proprietary Company Limited	Twelve months expiring on 31st December, 1969	Lake Lefroy in the Coolgardie Goldfield
4038H	361/67	Garrick Agnew Pty. Limited	Twelve months expiring on 7th March, 1970	Balla Balla in the West Pilbara Goldfield
4039H	"	" " " " " "	" " " " " "	Andover in the West Pilbara Goldfield
4246H	953/67	The estate of George Ross Ibbotson	Six months expired on 17th September, 1969	Egina in the West Pilbara Goldfield
4676H	463/68	" " " " " "	" " " " " "	Uaroo in the Ashburton Goldfield
4489H	2914/67	The Broken Hill Proprietary Company Limited	Twelve months expiring on 7th December, 1969	Dalgaranga in the Murchison and Yalgoo Goldfields
4542H	1510/67	Timor Oil Limited	Twelve months expiring on 26th November, 1969	Mount Joanna in the Mount Margaret Goldfield
4546H to 4550H (incl.), 4552H to 4555H (incl.) and 4557H	3914/67	Western Mining Corporation Limited	Twelve months expiring on 28th February, 1970	West Pilbara Goldfield
4583H	1508/67	International Oils Exploration No Liability	Twelve months expiring on 20th May, 1970	Mt. Eureka in the East Murchison Goldfield

MINING ACT, 1904—continued

The Rights of Occupancy for the undermentioned Temporary Reserve has been granted :—

No.	Corres. No.	Occupant	Term	Locality
1928H	2881/69	Iron Hill Pty. Ltd.	Six months expiring on 9th January, 1970	Mount Gibson in the Yalgoo Goldfield

IT is hereby notified that in accordance with the provisions of the Mining Act, 1904, His Excellency the Governor in Executive Council has been pleased to renew for a further period of twenty-one years from the 1st day of January, 1970 the Coal Mining Leases shown below :—

Goldfield	District	No. of Lease
Collie River Mineral Field	418 and 420 to 428 (incl.)

IT is hereby notified that, in accordance with the provisions of the Mining Act, 1904, His Excellency the Governor in Executive Council has been pleased to renew for a further period of twenty-one years from the 1st day of January, 1970, the Gold Mining Leases shown below.

Goldfield	District	No. of Lease
Coolgardie	Coolgardie	5844
North Coolgardie	Menzies	5742Z to 5744Z (incl.)

MINING ACT, 1904-1968.

Appointments.

Department of Mines,
Perth, 12th November, 1969.

HIS Excellency the Governor in Executive Council has been pleased to make the following appointments:—

Alfred Leslie Day as Acting Principal Registrar, during the absence of the Principal Registrar on other duties, to date from the 20th day of October, 1969.

Police Sergeant Stephen Monger Strahan as Bailiff of the Warden's Court at Collie, *vice* Police Sergeant Thomas Michael Joseph Healy (deceased), to date from the 21st day of August, 1969.

Police Sergeant Anthony Brian Waters as Bailiff of the Warden's Court, Southern Cross, during the absence of the Bailiff

on leave, to date from the 10th day of November, 1969.

I. R. BERRY,
Under Secretary for Mines.

MINES REGULATION ACT, 1946.

Appointment.

Department of Mines,
Perth, 12th November, 1969.

HIS Excellency the Governor in Executive Council has been pleased to make the following appointment:—

John Leslie Hunt, as Workmen's Inspector of Mines for the Gascoyne, Peak Hill, Ashburton, West Pilbara, Pilbara, West Kimberley and Kimberley Goldfields for a further period of three years until the 29th day of September, 1972.

I. R. BERRY,
Under Secretary for Mines.

CHRISTMAS EXEMPTION.

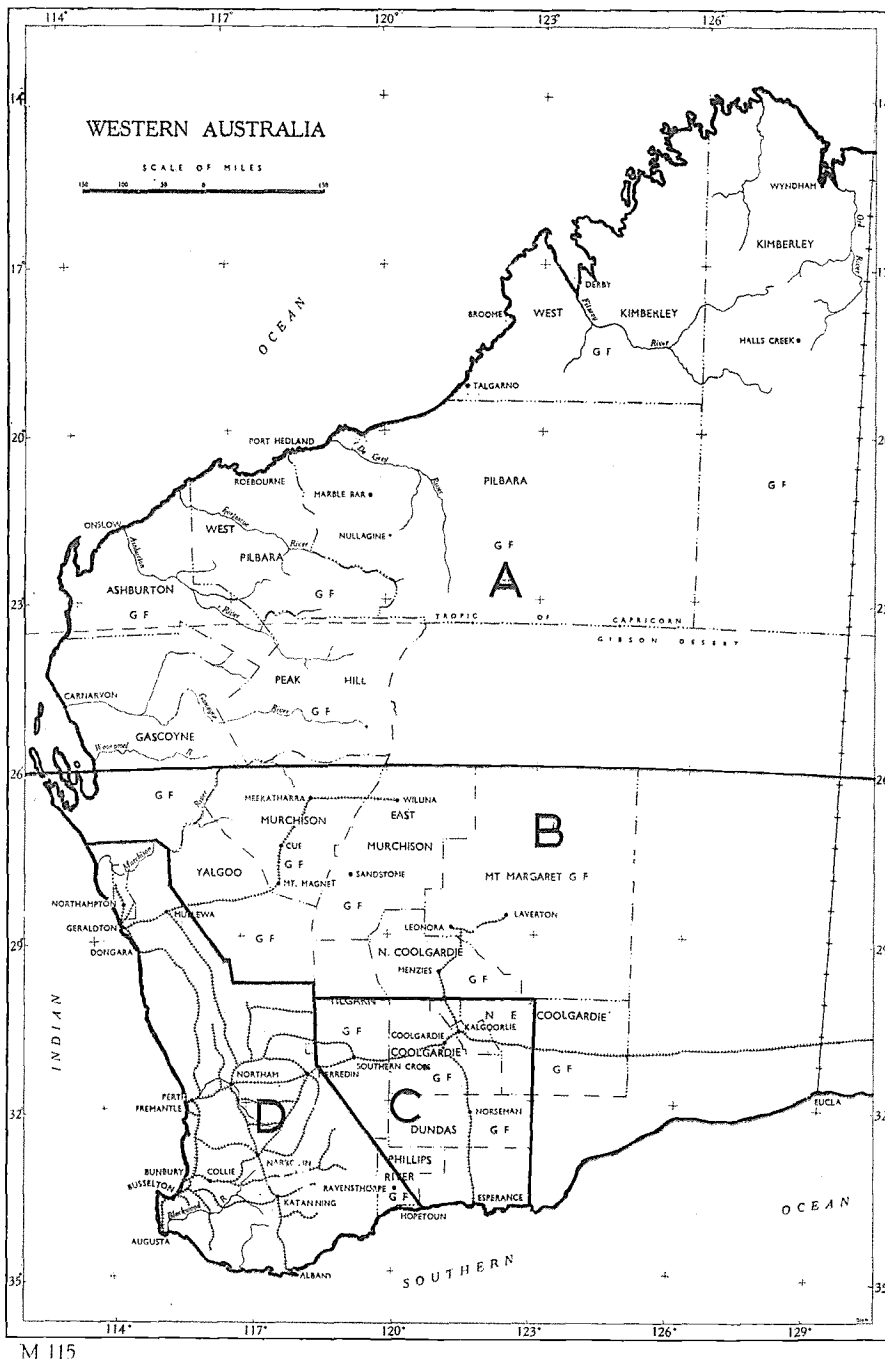
Department of Mines,
Perth, 6th November, 1969.

IT is hereby notified for public information that general exemption from conditions of work, use and occupation has been granted on all mining tenements throughout this State as follows:—

On those tenements in areas "A" and "B" as shown on the plan below—
from the 15th December, 1969 to the 30th January, 1970 (inclusive).

On those tenements in areas "C" and "D" as shown on the plan below—
from the 15th December, 1969 to 16th January, 1970 (inclusive).

I. R. BERRY,
Under Secretary for Mines.



COMPANIES ACT, 1961-1966.
(Section 308, Subsection (4).)

NOTICE is hereby given that the names of the undermentioned Companies have been struck off the Register of Companies and the said Companies are dissolved as from the date of publication of this Notice:—

- 88/29—W.A. Building and Investment Company Limited (in Liquidation).
- 64/36—Motor Wreckers Pty. Limited.
- 52/47—Dookes Pty. Limited.

- 32/48—Charles Edmonds & Co. Pty. Ltd.
- 40/48—British Products (W.A.) Proprietary Limited.
- 154/53—Victoria Finance Co. Pty. Ltd. (in Liquidation).
- 87/56—Keirle Holdings Pty. Ltd.
- 58/57—Nugget Hills Signs & Spray Painting Pty. Ltd.
- 119/57—Woolsorters Pty. Ltd.
- 183/57—Park Wholesalers (Holdings) Pty. Ltd.
- 93/59—Kojonup Timber & Trading Co. Pty. Ltd.

- 37/60—Bulk Super Handling Pty. Ltd.
 300/61—Marc Pty. Ltd.
 66/63—Railway Cold Stores Pty. Ltd. (in Liquidation).
 87/63—D. O. Kent & Co. Pty. Ltd.
 400/63—Stud Fasteners (W.A.) Pty. Ltd.
 122/64—Dunham River Pastoral Co. Pty. Ltd.
 293/64—Cement Chemical Pty. Ltd. (in Liquidation).
 360/64—Ray Callard Motors Pty. Ltd.
 463/64—M.W.A. Pty. Ltd.
 329/65—Anthony Game Pty. Ltd.
 338/65—Kimberley Vickers Petroleum No Liability.
 458/65—G.H.S. Enterprises Pty. Ltd.
 239/66—M.C.N. Cartage Proprietary Limited.
 411/66—Artificial Inseminations Pty. Limited.
 591/66—J. & R. Investments Pty. Ltd.
 358/67—B.A.F. Co. Pty. Ltd.

Dated this 10th day of November, 1969.

T. MACFARLANE,
 Registrar of Companies.

COMPANIES ACT, 1961-1966.

(Section 352, Subsection (6) and Section 308, Subsection (4).)

NOTICE is hereby given that the names of the undermentioned Foreign Companies have been Struck Off the Register of Companies in Western Australia and the said Foreign Companies are no longer deemed to be registered under Part XI of the above Act as from the date of publication of this Notice.

- 37/98—The Sons of Gwalia Limited.
 43/49—Old Brimet Pty. Limited (In Liquidation).
 3/61—United Metal Industries Limited (In Liquidation).
 14/61—Dalgety's Stores Pty. Limited (In Liquidation).
 156/63—Paul Hardeman, S.A.
 1/64—Marketing Services (Aust.) Pty. Limited (In Liquidation).
 16/65—Sales Development Corporation (A/Asia) Pty. Ltd. (In Liquidation).
 101/66—Comtel International Pty. Ltd.

Dated this 10th day of November, 1969.

T. MACFARLANE,
 Registrar of Companies.

COMPANIES ACT, 1961-1966.

South Perth Service Station Pty. Ltd.
 (In Liquidation).

NOTICE is hereby given that the final meeting of the members of South Perth Service Station Pty. Ltd. (In Liquidation) will be held at 9.00 a.m. on Friday, 19th December, 1969 at 18 St. George's Terrace, Perth, for the purpose of receiving the Liquidators Report and Account for winding up.

Dated at Perth this 19th day of November, 1969.

R. L. COPPEL,
 Liquidator.

COMPANIES ACT, 1961.

Huguenot Holdings Pty. Ltd.

PRINTED Copy of Resolution passed at Extraordinary General Meeting of Shareholders on the 14th day of November, 1969:—

That it has been proved to the satisfaction of this meeting that the Company cannot by reason of its liabilities continue its business, and that it is advisable to wind up, and accordingly that the Company be wound up voluntarily and that John Geoffrey Hill, Chartered Accountant, of care of Messrs Hungerford Spooner & Kirkhope, 249 Adelaide Terrace, Perth, be appointed liquidator for the purposes of such winding up at a remuneration to be fixed.

KOTT, WALLACE & GUNNING.

COMPANIES ACT, 1961-1966.

Air Culture Pty. Ltd.—Official Manager Appointed.
 Advertisement for Creditors.

THE Creditors of the abovenamed Company are required on or before the 8th December, 1969, to send their names and addresses and the particulars of their debts or claims and the names and addresses of their Solicitor (if any) to John Charlesworth Hanson, Chartered Accountant, 1315 Hay Street, West Perth, the Official Manager of the said Company.

Creditors are advised that their claims are to be submitted on the requisite Proof of Debt form only. Any Creditor not lodging his claim before the prescribed date will be excluded from the benefit of any distribution made before such debts are proved.

Tuesday the 9th December, 1969, at 11 o'clock in the forenoon, at the said Office, is appointed for determining as to the allowance of the debts and claims.

Dated this 18th day of November, 1969.

J. C. HANSON,
 Official Manager for
 Air Culture Pty. Ltd.

COMPANIES ACT, 1961 (AS AMENDED).

(Section 254 (2).)

Notice of Resolution.

Wubin Hotel Pty. Limited.

AT a General Meeting of the members of Wubin Hotel Pty. Limited duly convened and held at 1187 Hay Street, West Perth on the 13th day of November, 1969, the special resolution set out below was duly passed:—

That the company be wound up voluntarily.
 Dated this 13th day of November, 1969.

R. M. MILLER,
 Secretary.

COMPANIES ACT, 1961.

Notice of Intention to Declare an Interim Dividend.
 Re M. & D. J. Bossie Pty. Ltd. (in Liquidation).

NOTICE is hereby given that as Joint Liquidator of the abovenamed Company, I, Rodney Michael Evans, Chartered Accountant of 2nd Floor, Atlas Building, 8 Esplanade, Perth 6000, intend to declare an interim dividend in this matter.

Creditors must prove their debts by the 6th December, 1969.

Dated at Perth this 21st day of November, 1969.

R. M. EVANS,
 Liquidator.

(Melsom, Wilson & Partners, 2nd Floor, Atlas Building, 8 Esplanade, Perth, W.A. 6000.)

TRUSTEES ACT, 1962.

Notice to Creditors and Claimants.

CREDITORS and other persons having claims (to which Section 63 of the Trustees Act, 1962 relates) in respect of the Estates of the undermentioned deceased persons are required by The Perpetual Executors Trustees and Agency Company (W.A.) Limited of 89 Saint George's Terrace Perth to send particulars of their claims to the Company by the undermentioned date after which date the said Company may convey or distribute the assets having regard only to the claims of which the Company then has notice.

Rycroft, Delia Alice, late of 28 Grafton Road, Meltham, Spinster. Died 20/6/1969. Last day for claims 26/12/1969.

Teague, Cyril Gilbert, late of 9 Cohn Street, Carlisle, retired Bus Driver and Pensioner. Died 28/6/1969. Last day for claims 26/12/1969.

Collins, Edwin, late of 140 Forrest Street, Fremantle, Dairy Hand (formerly Storeman). Died 2/9/1969. Last day for claims 26/12/1969.

Hair, Emma Christina, formerly of care Mr. B. O'Connell, Guthrie Street, Bunbury then care Lot 11 Old Coast Road, Mandurah, but late of 3 Venus Street, Bate-man Estate, Widow. Died 23/7/1969. Last day for claims 2/1/1970.

Davidson, John Stanley, formerly of 51 Ardagh Avenue, Kalgoorlie, late of 55 Ardagh Avenue, Kalgoorlie, formerly Factory Manager but lately Pensioner. Died 14/4/1969. Last day for claims 2/1/1970.

Dated at Perth this 18th day of November, 1969.

The Perpetual Executors Trustees and Agency Company (W.A.) Limited,

F. T. RODDA,
Manager.

TRUSTEES ACT, 1962.

Notice to Creditors and Claimants.

Athanasios Christos Bogdanis.

(In the Will and also known as Athanas Bogdanis) late of Pritchard Street Manjimup, Retired Manufacturers Labourer.

CREDITORS and other persons having claims (to which section 63 of the Trustees Act, 1962, relates) in respect of the above deceased who died on the 23rd October, 1968 at Manjimup are required by the Trustee Thomas Terpou of care of Young & Young Solicitors 32 Stirling Street Bunbury to send particulars of their claims to him by the 1st day of January, 1970, after which date the Trustee may convey or distribute the assets, having regard only for the claims of which he then has notice.

Dated at Bunbury this 17th day of November, 1969.

C. L. YOUNG,
Solicitor and Agent for Thomas Terpou.

TRUSTEES ACT, 1962.

Notice to Creditors and Claimants.

CREDITORS and other persons having claims (to which Section 63 of the Trustees Act relates) in respect of the estates of the undermentioned deceased persons are required to send particulars of their claims to me on or before the respective dates shown hereunder after which dates I may convey or distribute the assets, having regard only to the claims of which I then have notice.

Dated this 17th day of November, 1969.

A. E. MARSHALL,
Public Trustee,
547 Hay Street, Perth.

Name; Address and Occupation; Date of Death; Last Date for Claims.

Anderson, Keith George; 23 Gallagher Street, Eden Hill, labourer; 10/5/65; 29/12/69.
Bloom, John James; 135 Shaftesbury Avenue, Bedford Park, clerk; 13/10/69; 5/1/70.
Clinch, Eena Gertrude; 1 Nelson Flats, 149 Cambridge Street, West Leederville, widow; 27/9/69; 5/1/70.
Creighton, Robert Alexander; Sunset Hospital, Nedlands, retired labourer; 3/10/69; 22/12/69.
Gomm, Evelyn Violet; formerly of Seaton Lodge, Albany, but late of Claremont, married woman; 12/9/69; 5/1/70.
Jackson, Joseph John; Clontarf Boys Town, school teacher; 16/8/69; 5/1/70.
Jeemungee, Billy, also known as Djmunggi, Billy; Native Reserve, Halls Creek, retired labourer; 6/8/69; 22/12/69.
Kelly, John Joseph; 127 Charles Street, West Perth, retired truck driver; 28/7/69; 8/1/70.
McMillan, Jessie Maud; Swan Cottage Homes, Bentley, spinster; 6/7/69; 29/12/69.
Mann, Bertha Olive Charlotte; 68 Waterloo Street, Joondanna, widow; 11/10/69; 5/1/69.
Mansell, William; 34 Mile Camp, via Dampier, steel fixer; 9/8/69; 22/12/69.
Marinus, Hendrik, also known as Marinus, Henry; Meekatharra Hotel, Meekatharra, labourer; 14/8/69; 29/12/69.
Martin, Alma Antonia; 25 Harvey Road, Shenton Park, widow; 28/10/69; 5/1/70.
Mayne, Roberts Boxer; 10 Parkin Street, Rockingham, retired diesel engineer; 10/7/69; 29/12/69.

Mellor, Ellen Mary Ann; Wooroloo Hospital, Wooroloo, widow; 9/10/69; 5/1/70.

Offer, Rosehannah May; 20 Homewood Street, Cloverdale, married woman; 11/9/69; 5/1/70.

Ross, Keith Jeffrey; 45 Boronia Avenue, Nedlands, retired commercial traveller; 29/10/69; 5/1/70.

Ryder, Christina; Sunset Hospital, Nedlands, widow; 2/5/69; 29/12/69.

Screech, Emily Elizabeth; Pilgrim House, 32 Preston Point Road, East Fremantle, Divorcee; 21/10/69; 5/1/70.

Simmons, Ethel; Fremantle Hospital, Fremantle, widow; 19/8/69; 5/1/70.

Tancock, Pauline Josephine; formerly of 229 West Coast Highway, North Beach, but late of Home of Peace, 6 Hamersley Road, Subiaco, widow; 10/10/69; 5/1/69.

Wilson, Eileen Agnes; 66 Coombe Street, Collie, married woman; 8/8/69; 29/12/69.

PUBLIC TRUSTEE ACT, 1941.

NOTICE is hereby given that pursuant to section 14 of the Public Trustee Act, 1941-1964 the Public Trustee has elected to administer the estates of the undermentioned deceased persons.

Dated at Perth the 17th day of November, 1969.

A. E. MARSHALL,
Public Trustee,
555 Hay Street, Perth.

Name of Deceased; Occupation; Address; Date of Death; Date Election filed.

Jones, Charles Arthur Henry, retired factory worker; late of Hollywood; 15/2/69; 6/11/69.
Washington, Ernest Gordon; farmers assistant; late of Claremont; 9/7/69; 6/11/69.
Orton, Harold Phillip; W.A.G.R. employee; late of Bassendean; 2/9/69; 6/11/69.
Tetlow, Charles; retired waterside worker; late of Geraldton; 28/5/69; 6/11/69.

CONTENTS.

	Page
Architects Act	3629
Agriculture, Department of	3607, 3643
Agricultural Products Act	3643
Albany Port Authority	3629
Appointments	3607, 3608, 3612-3, 3643
Bush Fires Act	3621-3
Chief Secretary's Department	3613
Child Welfare	3614
Clean Air Act	3614
Commissioners for Declarations	3612
Commissioners of Supreme Court	3613
Companies Act	3648
Country Areas Water Supply Act	3607
Country Towns Sewerage Act	3607
Crown Law Department	3612
Deceased Persons' Estates	3649-50
Dried Fruits Act	3643
Fisheries	3614
Grain Pool Act	3607
Health Department	3604, 3614
Hospitals Act	3613-4
Industrial Development (Resumption of Land) Act	3619
Justices of the Peace	3607
Land Acquisitions	3630-1
Lands Department	3603-5, 3615-21, 3632-5
Licensing	3613
Local Government Department	3635-42
Main Roads	3632
Medical Department	3610-1, 3613-4
Metropolitan (Perth) Passenger Transport Trust	3643
Metropolitan Water Supply, etc.	3605-6
Mines Department	3645-8
Municipalities	3635-42
Notices of Intention to Resume Land	3632-5
Notice of Intention to Sell Resumed Land	3628
Orders in Council	3603-7
Parliament—Bills Assented to	3608
Plant Diseases Act	3643
Police Department	3604
Premiers' Department	3607
Proclamations	3603-4
Public Service Arbitration Act	3610-2
Public Service Commissioner	3608-10, 3611-2
Public Service Holidays	3608
Public Trustee	3650
Public Works Department	3607, 3628-31
Registrar General	3643
Resumptions	3631
Sale of Land	3628
Sale of Land for Non-payment of Rates	3638
Tender Board	3644-5
Tenders Accepted	3630, 3645
Tenders Invited	3629, 3644
Town Planning	3623-8
Traffic Act	3604
Treasury	3607
Trustees Act	3649-50
Vermin Boards	3643
Vermin Districts	3643
Water Boards Act	3606-7