



# Government Gazette

OF

## WESTERN AUSTRALIA

(Published by Authority at 3.30 p.m.)

(REGISTERED AT THE GENERAL POST OFFICE, PERTH, FOR TRANSMISSION BY POST AS A NEWSPAPER)

No. 16]

PERTH : FRIDAY, 13th FEBRUARY

[1970

Native Welfare Act, 1963.

Native Institution.

PROCLAMATION

WESTERN AUSTRALIA, } By His Excellency Major-General Sir Douglas  
TO WIT, } Anthony Kendrew, Knight Commander of the  
DOUGLAS KENDREW, } Most Distinguished Order of Saint Michael and  
Governor. } Saint George, Companion of the Most Honour-  
[L.S.] } able Order of the Bath, Commander of the  
Most Excellent Order of the British Empire,  
Companion of the Distinguished Service Order,  
Governor in and over the State of Western  
Australia and its Dependencies in the Com-  
monwealth of Australia.

WHEREAS under section 4 of the Native Welfare Act, 1963, "Native Institution" means and includes any Mission, reformatory, orphanage, school, home, station, reserve, or other institutions for the benefit, protection or care of the Aboriginal inhabitants of the State declared by proclamation to be a Native Institution for the purpose of this Act: Now, therefore, I, the said Governor, hereby declare Nabberu Hostel, Leonora, Moorgunya Hostel, Port Hedland, Agricultural School Hostel, Gnowangerup, and Goldfields Students Hostel, Boulder, to be Institutions within the meaning of the said section.

Given under my hand and the Public Seal of the said State, at Perth, this 4th day of February, 1970.

By His Excellency's Command,  
E. H. M. LEWIS,  
Minister for Native Welfare.

GOD SAVE THE QUEEN ! ! !

Native Welfare Act, 1963.

Native Institutions.

PROCLAMATION

WESTERN AUSTRALIA, } By His Excellency Major-General Sir Douglas  
TO WIT, } Anthony Kendrew, Knight Commander of the  
DOUGLAS KENDREW, } Most Distinguished Order of Saint Michael and  
Governor. } Saint George, Companion of the Most Honour-  
[L.S.] } able Order of the Bath, Commander of the  
Most Excellent Order of the British Empire,  
Companion of the Distinguished Service Order,  
Governor in and over the State of Western  
Australia and its Dependencies in the Com-  
monwealth of Australia.

WHEREAS under section 4 of the Native Welfare Act, 1963, "Native Institution" means and includes any Mission, reformatory, orphanage, school, home, station, reserve or other institutions for the benefit, protection or care of the Aboriginal inhabitants of the State declared by Proclamation to be a native institution for the purpose of this Act: Now, therefore, I, the said Governor, acting with the advice and consent of the Executive Council, and in exercise of the power in that behalf conferred by section 4 of the Native Welfare Act, 1963, do hereby cancel the existing Proclamations declaring the Sunday Island Mission, via Derby, published in the *Government Gazette* on the 19th September, 1941; the Forrest River Mission, via Wyndham, published in the *Government Gazette* on 29th March, 1940; the Riverdale Hostel, Nullagine, published in the *Government Gazette* on 20th May, 1955; the United Aborigines Mission, Gnowangerup, published in the *Government Gazette* on the 29th March, 1940; and the Apostolic Church Mission, Jigalong, via Meekatharra, published in the *Government Gazette* of 14th December, 1945, to be institutions within the meaning of the said section.

Given under my hand and the Public Seal of the said State, at Perth, this 4th day of February, 1970.

By His Excellency's Command,  
E. H. M. LEWIS,  
Minister for Native Welfare.

GOD SAVE THE QUEEN ! ! !

## Land Act, 1933-1969.

## PROCLAMATION

WESTERN AUSTRALIA, } By His Excellency Major-General Sir Douglas  
TO WIT, } Anthony Kendrew, Knight Commander of the  
DOUGLAS KENDREW, } Most Distinguished Order of Saint Michael and  
Governor. } Saint George, Companion of the Most Honour-  
[L.S.] } able Order of the Bath, Commander of the  
Most Excellent Order of the British Empire,  
Companion of the Distinguished Service Order,  
Governor in and over the State of Western  
Australia and its Dependencies in the Com-  
monwealth of Australia.

Corres. 655/60, V2.

WHEREAS by section 31 of the Land Act, 1933-1969, the Governor may by Proclamation and subject to such conditions as may be expressed therein, classify as of Class A any lands of the Crown reserved to Her Majesty for any of the purposes specified in the said section; and whereas it is deemed expedient that Reserve No. 30200 for the purpose of National Park as described hereunder, should be classified as of Class A: Now, therefore, I, the Governor with the advice of Executive Council do by this my Proclamation classify as of Class A the reserve described hereunder.

By His Excellency's Command,  
C. D. NALDER,  
Acting Minister for Lands.

GOD SAVE THE QUEEN ! ! !

## Schedule.

Reserve No. 30200 (Swan Location 7900), Area 81 acres 1 rood 22 perches. (Plans M194-4, M178-4.

Given under my hand and the Public Seal of the said State, at Perth, this 4th day of February, 1970.

## Transfer of Land Act, 1893.

## PROCLAMATION

WESTERN AUSTRALIA, } By His Excellency Major-General Sir Douglas  
TO WIT, } Anthony Kendrew, Knight Commander of the  
DOUGLAS KENDREW, } Most Distinguished Order of Saint Michael and  
Governor. } Saint George, Companion of the Most Honour-  
[L.S.] } able Order of the Bath, Commander of the  
Most Excellent Order of the British Empire,  
Companion of the Distinguished Service Order,  
Governor in and over the State of Western  
Australia and its Dependencies in the Com-  
monwealth of Australia.

Corres. 5735/50, V.4.

WHEREAS by the Transfer of Land Act, 1893, the Governor is empowered by Proclamation in the *Government Gazette* to revest in Her Majesty as of Her former estate all or any lands, whereof Her Majesty may become the registered proprietor; and whereas Her Majesty is now the registered proprietor of the lands described in the schedule hereto: Now, therefore, I, the Governor with the advice and consent of the Executive Council, do by this my Proclamation revest in Her Majesty, Her heirs, and successors, the land described in the schedules hereto as of Her former estate.

Given under my hand and the Public Seal of the said State, at Perth, this 4th day of February 1970.

By His Excellency's Command,  
C. D. NALDER,  
Acting Minister for Lands.

GOD SAVE THE QUEEN ! ! !

## Revestment Schedule.

## Schedule 1.

Corres. No.; Description of Land; Certificate of Volume; Folio.

1822/68—Portion of Avon Location 2210 and being part of the land on Diagram 7833; 1005; 585.

1207/69—Portion of Cue Town Lot 126; 270; 173A.

3115/69—Northampton Town Lot 152; 1080; 266.

655/60 V2—Portion of Helena Location 20A and being Lots 285 and 313 on plan 4572; 1250; 495.

655/60, V2—Portion of Helena Location 20A and being 314 on plan 4572; 1207; 279.

655/60, V2—Portion of Helena Location 20A and being Lot 286 on plan 4572 1207; 274.

## Schedule 2.

Corres. No.; Description of Land.

655/60, V2—Portion of Helena Location 20A and being (1) part of the land on Plan 699 and (2) 287 to 292 inclusive, 311 and 312 and portions of Lots 308, 309 and 310 on Plan 4572 and being the balance of the land in Certificate of Title Volume 1241, Folio 437.

2946/68—Portion of Canning Location 579 and being Lot 30 on Diagram 34724 and being part of the land in Certificate of Title Volume 1166, Folio 892.

1191/55—Portion of Geraldton Lot 911 and being Lot 34 on Diagram 33870 and being part of the land in Certificate of Title Volume 196 Folio 81A.

1605/66—Portion of Kelmscott Lot 29 and Canning Location 331 and being Lot 114 on Plan 8770 and being part of the land in Certificate of Title Volume 22, Folio 215A.

1605/66—Portion of each of Canning Location 331 and Kelmscott Lot 28 and being Lot 5 on Diagram 34023 and being part of the land in Certificate of Title Volume 67, Folio 159A.

608/69—Portion of Canning Location 16 and being Lot 112 on Diagram 37796 and being portion of land in Certificate of Title Volume 141, Folio 113A.

3262/68—Portion of Wellington Location 41 and being land coloured blue and marked Drain Reserve in Diagram 36907 and being part of the land in Certificate of Title Volume 1246, Folio 24.

2652/68—Portion of Canning Location 1 and being the portion coloured blue and marked Drain Reserve on Diagram 38507 and being part of the land in Certificate of Title Volume 1124, Folio 765.

4129/65—Portion of Swan Location 1442 and being Lot 10 on Plan 9177 and being part of the land in Certificate of Title Volume 170, Folio 131A.

1379/69—Portion of each of Swan Locations 2873 and 2875 and being Lot 21 on Diagram 38084 and being part of the land in Certificate of Title Volume 238, Folio 157A.

2734/68—Portion of Sussex Location 402 and being Lot 4 on Diagram 36669 and being part of the land in Certificate of Title Volume 455, Folio 31.

4042/68—Swan Location 7947 and portion of Perthshire Location AU and being Lot 54 on Plan 8317 and being part of the land in Certificate of Title Volume 5, Folio 46A.

4043/68—Swan Location 7947 and portion of Perthshire Location AU and being Lot 85 on Plan 8317 and being part of the land in Certificate of Title Volume 5, Folio 46A.

3053/69—Portion of Cockburn Sound Location 10 and being Lot 4 on Diagram 9318 and being part of the land in Certificate of Title Volume 224, Folio 113A.

293/69—Portion of Murray Location 837 and being Lot 10 on Diagram 29772 and being part of the land in Certificate of Title Volume 1269, Folio 983.

1605/66—Portion of each of Canning Location 331 and Kelmscott Lot 28 and being Lot 5 on Diagram 34023 and being part of the land in Certificate of Title Volume 67, Folio 159A.

## Fauna Conservation Act Amendment Act, 1969.

## PROCLAMATION

WESTERN AUSTRALIA, } By His Excellency Major-General Sir Douglas  
TO WIT, } Anthony Kendrew, Knight Commander of the  
DOUGLAS KENDREW, } Most Distinguished Order of Saint Michael and  
Governor. } Saint George, Companion of the Most Honour-  
[L.S.] } able Order of the Bath, Commander of the  
Most Excellent Order of the British Empire,  
Companion of the Distinguished Service Order,  
Governor in and over the State of Western  
Australia and its Dependencies in the Com-  
monwealth of Australia.

WHEREAS it is enacted, by section 2 of the Fauna Conservation Act Amendment Act, 1969, that the Act shall come into operation on a date to be fixed by proclamation: Now, therefore, I, the Governor, acting with the advice and consent of the Executive Council, do hereby fix the date on which this proclamation is published in the *Government Gazette* as the date on which the Fauna Conservation Act Amendment Act, 1969, shall come into operation.

Given under my hand and the Public Seal of the said State, at Perth, this 4th day of February, 1970.

By His Excellency's Command,  
G. C. MacKINNON,  
Minister for Fisheries and Fauna.  
GOD SAVE THE QUEEN ! ! !

AT a meeting of the Executive Council in the Executive Council Chambers, at Perth, this 4th day of February, 1970, the following Orders in Council were authorised to be issued:—

Land Act, 1933-1969.

## ORDER IN COUNCIL.

Corres. 13396/08.

WHEREAS by section 33 of the Land Act, 1933-1969, it is *inter alia*, made lawful for the Governor by Order in Council to direct that any land reserved pursuant to the provisions of this Act shall be granted in fee simple to any person (as defined in the said section) subject to the condition that the person shall not lease or mortgage the whole or any part of the land without the consent of the Governor and subject to such other conditions and limitations as the Governor shall deem necessary to ensure that the land is used for the purpose for which the land is reserved as aforesaid; and whereas it is deemed expedient that Reserve No. 13239 (Narrogin Lot 615) should, subject as aforesaid be granted in fee simple to Raymond Herbert Falls, George Leggett Bradley, Royston John Hancock, Edgar Deeble Sharp, John Bruce Boxsell, Robert Parker Fleming, James Ellis Thornton, John Sherrington, Thomas Maxwell Hockridge, Raymond Clifford Giles and Norman Lindsay Robert Smith as Trustees under the provisions of the Methodist Church Model Deed of Western Australia, 1912, to be held in trust for "Manse Site—Methodist": Now, therefore, His Excellency the Governor by and with the advice and consent of the Executive Council doth hereby direct that the beforementioned reserve shall be granted in fee simple to the aforesaid body, to be held in trust for the aforesaid purpose, subject to the condition that the land shall not be leased or mortgaged in whole or in part without the consent of the Governor.

W. S. LONNIE,  
Clerk of the Council.

Land Act, 1933-1969.

## ORDERS IN COUNCIL.

WHEREAS by section 33 of the Land Act, 1933-1969, it is made lawful for the Governor to direct that any Reserve shall vest in and be held by any Municipality, Body Corporate, or other person or persons to be named in the order in trust for the like or other public purposes to be specified in such order; and whereas it is deemed expedient, as follows:—

Corres. 3115/69.—That Reserve No. 2038 should vest in and be held by the Shire of Northampton in trust for the purpose of Kindergarten Site.

Corres. 3156/60.—That Reserve No. 26251 should vest in and be held by the Shire of Perth in trust for the purpose of Drainage Purposes.

Corres. 1302/63.—That Reserve No. 28384 should vest in and be held by the Shire of Wyndham-East Kimberley in trust for the purpose of Civic Centre.

Corres. 177/68.—That Reserve No. 29018 should vest in and be held by The Western Australian Wild Life Authority in trust for the purpose of "Conservation of Flora and Fauna".

Corres. 2163/67.—That Reserve No. 29021 should vest in and be held by The Western Australian Wild Life Authority in trust for the purpose of Conservation of Flora and Fauna.

Corres. 2167/67.—That Reserve No. 29025 should vest in and be held by The Western Australian Wild Life Authority in trust for the purpose of Conservation of Flora and Fauna.

Corres. 4042/68.—That Reserve No. 30179 should vest in and be held by the Shire of Perth in trust for the purpose of Public Recreation.

Corres. 4043/68.—That Reserve No. 30180 should vest in and be held by the Shire of Perth in trust for the purpose of Public Recreation.

Corres. 1605/66.—That Reserve No. 30183 should vest in and be held by the Shire of Armadale-Kelmscott in trust for the purpose of Public Recreation.

Corres. 655/60, V2.—That Class "A" Reserve No. 30200 should vest in and be held by the National Parks Board of Western Australia in trust for the purpose of National Park.

Corres. 771/64.—That Reserve No. 30213 should vest in and be held by the Royal Flying Doctor Service of Australia (Western Australian Section) Incorporated in trust for the purpose of Radio Receiving Station.

Corres. 3748/68.—That Reserve No. 30248 should vest in and be held by the Shire of Ravensthorpe in trust for the purpose of Public Recreation.

Now, therefore, His Excellency the Governor, by and with the advice and consent of the Executive Council, doth hereby direct that the beforementioned Reserves shall vest in and be held by the abovementioned bodies in trust for the purposes aforesaid, subject nevertheless to the powers reserved to him by section 37 of the said Act.

W. S. LONNIE,  
Clerk of the Council.

Forests Act, 1918.

## ORDER IN COUNCIL.

Forests 119/68; Lands 6169/24.

WHEREAS by the Forests Act, 1918, it is provided that the Governor may by Order in Council dedicate any Crown lands as State Forests within the meaning and for the purpose of that Act: Now, therefore, His Excellency the Governor with the advice and consent of the Executive Council doth hereby dedicate the area described in the schedule hereto as an addition to State Forest No. 7 within the meaning and for the purposes of the said Act.

W. S. LONNIE,  
Clerk of the Council.

## Schedule.

Sawyers Valley Lot 113 containing an area of 11 acres 2 roods 16 perches. (Public Plan Sawyers Valley Townsite.)

Forests Act, 1918-1964.

## ORDER IN COUNCIL.

F.D. 323/68; L and S. 88/32.

WHEREAS by the Forests Act, 1918-1964, it is provided that a dedication under the said Act of Crown Land as a State Forest may be revoked in whole or in part in the following manner:—

(a) The Governor shall cause to be laid on the Table of each House of Parliament a proposal for such revocation.

- (b) After such proposal has been laid before Parliament the Governor, on a resolution being passed by both houses that such proposal be carried out, shall by Order in Council revoke such dedication.

And whereas His Excellency the Governor did cause to be laid on the Table of each House of Parliament, his proposal dated the ninth day of October, 1968, for the revocation in part of the dedication of Crown Lands as State Forest; and whereas after such proposal had been laid before Parliament a resolution was passed by both Houses that such proposal should be carried out: Now, therefore, His Excellency the Governor with the advice and consent of the Executive Council doth hereby revoke in part the dedication of Crown Land as State Forest No. 4 by excising that portion of such State Forest as is described in the schedule hereto.

W. S. LONNIE,  
Clerk of the Council.

Schedule.

State Forest 4—Wellington Location 5055. (On Plan 411 B/40 F.2.)

Local Government Act, 1960-1969.

Shire of Murray.

Declaration of Townsites.

ORDER IN COUNCIL.

L.G. 3530/52.

HIS Excellency the Governor, acting by and with the advice and consent of the Executive Council, under the power conferred by section 686 of the Local Government Act, 1960-1969, doth hereby declare that all that piece of land described in the First Schedule hereto, and all that piece of land described in the Second Schedule hereto, situate within the district of the Shire of Murray, shall be townsites having the names "Furnissdale" and "Ravenswood" respectively.

W. S. LONNIE,  
Clerk of the Council.

First Schedule.

Technical Description.

Furnissdale Townsite.

Corres. 2458/68.

All that portion of land bounded by lines starting from the intersection of the southeastern side of Road Number 8324 with the southwestern side of Pinjarra Road (Road Number 784) and extending generally southwesterly along southeastern sides of Road Number 8324 aforesaid, and onwards to the left bank of the Serpentine River; thence upwards along that bank to the easternmost southeastern side of Murray Location 2060 (Reserve Number 27704); thence southwesterly, generally northwesterly and southeasterly along boundaries of that location, as shown on Certificate of Title Volume 1106 Folio 185, to the left bank of the Serpentine River aforesaid; thence upwards along that bank to the southwestern side of Pinjarra Road aforesaid; and thence generally southeasterly along southwestern sides of that road to the starting point. (Public Plan 380A/40.)

Second Schedule.

Technical Description.

Ravenswood Townsite.

Corres. 2459/68.

All that portion of land bounded by lines starting from a point on the eastern side of Pinjarra Road (Road Number 784), situate in prolongation westerly of the southern boundary of Lot 61 of Cockburn Sound Location 16, as shown on Land Titles Office Plan 7658, and extending easterly, southwesterly, again easterly, southeasterly, again southwesterly and again southeasterly along boundaries of that lot to the easternmost corner of Lot 66, as shown on Land Titles Office Plan 7657;

thence southwesterly along the southeastern boundary of that lot to the right bank of the Murray River; thence downwards along that bank to a point situate in prolongation westerly of the northern boundary of Reserve Number 25077; thence easterly along that prolongation and onwards along the northern boundary of that reserve and the northern boundaries of Lots 23 and 24 of Murray Location 14, as shown on Land Titles Office Plan 7173, to the eastern side of Adam Road; thence generally southwesterly along that side and onwards to the southwestern side of Pinjarra Road aforesaid; thence northwesterly along that side to a point situate in prolongation northeasterly of the southeastern side of Lot 19, as shown on Land Titles Office Plan 7514; thence southwesterly along that prolongation and onwards along that side to the southeastern corner of that lot; thence northwesterly along the southwestern boundary of that lot and the southwestern boundaries of Lots 18 to 1 inclusive, as shown on Land Titles Office Plan 7514 aforesaid, to the western corner of Lot 1 aforesaid; thence northeasterly along the northwestern side of that lot to Pinjarra Road aforesaid, and onwards to the northeastern side of that road; thence southeasterly along that side to the southern corner of Lot 3, as shown on Land Titles Office Diagram 36595; thence northeasterly along the southeastern boundary of that lot to the left bank of the Murray River aforesaid, and onwards to its right bank; thence downwards along that bank to its intersection with a southeastern side of Pinjarra Road aforesaid, as shown on Lands and Surveys Original Plan 7817; and thence generally northerly along eastern sides of that road to the starting point. (Public Plan 380A/40.)

Country Areas Water Supply Act, 1947-1964.

Wanneroo Water Supply.

Constitution of Wanneroo Water Reserve.

ORDER IN COUNCIL.

P.W.W.S. 1565/69.

WHEREAS it is enacted under section 9 of the Country Areas Water Supply Act, 1947-1964, that the Governor may by Order in Council constitute a Water Reserve: Now, therefore, His Excellency the Governor by and with the consent of the Executive Council doth hereby constitute the Wanneroo Water Reserve as defined in the schedule hereunder, and assign the name of Wanneroo Water Reserve thereto.

W. S. LONNIE,  
Clerk of the Council.

Schedule.

Wanneroo Water Reserve.

All that portion of land bounded by lines starting from the southwestern corner of Swan Location 824 and extending generally northwesterly and easterly along boundaries of that location to the northwestern corner of Location 1550; thence easterly and southeasterly along boundaries of that location to a point situate in prolongation southwesterly of the southeastern boundary of Lot 7 of Location 2710, as shown on Land Titles Office Diagram 16981; thence northeasterly to and along that boundary and southeasterly along the southwestern boundary of Lot 3 and onwards to the southeastern side of Pinjar Road (Road Number 1410); thence northeasterly along that side to the southwestern corner of Lot 5 of Locations 2711, 2712, and 3074 as shown on Land Titles Office Diagram 21467; thence easterly along the southern boundary of that lot to the western boundary of Location 2712; thence southerly and easterly along boundaries of that location to its southeastern corner; thence southerly along the eastern side of a Closed Road passing through Location 1805 and along the eastern boundary of Location 3071 to the northwestern side of Road Number 946; thence northeasterly along that side to a point situate in prolongation northwesterly of the northeastern side of the northern portion

of Steven Road; thence generally southeasterly to and along that side to the northwestern side of Belgrade Road; thence northeasterly along that side to a point situate in prolongation northwesterly of the northeastern side of the southern portion of Steven Road aforesaid; thence generally southeasterly to and along that side to the northwestern side of Rome Road; thence southwesterly and generally southerly along sides of that road to the northern side of Road Number 11367; thence westerly along that side to a point situate in prolongation northerly of the easternmost eastern boundary of Lot 14 of Locations 1621 and 1669 as shown on Land Titles Office Plan 6192; thence southerly to and along that boundary and the eastern boundary of Lot 18 as shown on Land Titles Office Diagram 16113 and onwards to the southern side of Elliot Road (Road Number 9235); thence westerly along that side to the northeastern corner of Lot 12 of Location 1621 as shown on Land Titles Office Plan 6192 aforesaid; thence southerly along the eastern boundary of that lot to the northeastern corner of Lot 2 of Location 1622 as shown on Land Titles Office Diagram 13241; thence southerly and westerly along boundaries of that lot and onwards to the northeastern boundary of Wanneroo Estate Lot 13; thence southeasterly, southwesterly and northwesterly along boundaries of that lot and generally northwesterly along southwestern boundaries of Lots 12-9 inclusive to the eastern corner of Lot 8; thence southwesterly and northwesterly along boundaries of that lot and onwards to the southern corner of Lot 7; thence northwesterly, northeasterly and easterly along boundaries of that lot to the western boundary of Lot 5; thence northerly along that boundary and the western boundary of Swan Location 877 to the northwestern corner of that location and thence easterly along the northern boundary of that location to the starting point, as shown bordered blue on Plan P.W.D., W.A. 45677-1-1.

Metropolitan Water Supply, Sewerage, and  
Drainage Act, 1909-1969.

Metropolitan Water Supply.

ORDER IN COUNCIL.

M.W.B. 815037/69.

WHEREAS by the Metropolitan Water Supply Sewerage, and Drainage Act, 1909-1969, it is provided that, subject to the provisions of the Act, the Metropolitan Water Supply, Sewerage and Drainage Board shall, with the approval of the Governor, have power to construct provide and extend Water Works, Sewerage Works and Metropolitan Main Drainage Works; and whereas the preliminary requirements of the said Act have been complied with and plans sections and estimates in respect of the works hereinafter mentioned have been submitted to and approved by the Governor in Council: Now, therefore, His Excellency the Governor by and with the advice and consent of the Executive Council, does hereby empower the Metropolitan Water Supply, Sewerage and Drainage Board to undertake the construction of the following works under the said Act, namely:—

Shire of Gosnells.

24-inch Distribution Main—Thornlie.

The construction of a twenty-four inch diameter water main about two thousand seven hundred feet in length complete with valves and all other necessary apparatus and the existing twelve-inch diameter water main to be lifted and shown on plan M.W.B. 10445.

This Order in Council shall take effect from the 13th day of February, 1970.

W. S. LONNIE,  
Clerk of the Executive Council.

Metropolitan Water Supply, Sewerage, and  
Drainage Act, 1909-1969.

Metropolitan Sewerage.

ORDER IN COUNCIL.

M.W.B. 701702/69.

WHEREAS by the Metropolitan Water Supply, Sewerage, and Drainage Act, 1909-1969, it is provided that, subject to the provisions of the Act, the Metropolitan Water Supply, Sewerage and Drainage Board shall, with the approval of the Governor, have power to construct provide and extend Water Works, Sewerage Works and Metropolitan Main Drainage Works; and whereas the preliminary requirements of the said Act have been complied with and plans sections and estimates in respect of the works hereinafter mentioned have been submitted to and approved by the Governor in Council: Now, therefore, His Excellency the Governor by and with the advice and consent of the Executive Council, does hereby empower the Metropolitan Water Supply, Sewerage and Drainage Board to undertake the construction of the following works under the said Act, namely:—

Shire of Rockingham.

Point Peron Effluent Outfall.

A 12-inch diameter asbestos-cement and steel outfall approximately 4,900 feet long together with all apparatus connected therewith, and shown on plan M.W.B. 10451.

This Order in Council shall take effect from the 13th day of February, 1970.

W. S. LONNIE,  
Clerk of the Executive Council.

Metropolitan Water Supply, Sewerage, and  
Drainage Act, 1909-1969.

Metropolitan Water Supply.

ORDER IN COUNCIL.

M.W.B. 815036/69.

WHEREAS by the Metropolitan Water Supply, Sewerage, and Drainage Act, 1909-1969, it is provided that, subject to the provisions of the Act, the Metropolitan Water Supply Sewerage and Drainage Board shall, with the approval of the Governor, have power to construct provide and extend Water Works, Sewerage Works and Metropolitan Main Drainage Works: And whereas the preliminary requirements of the said Act have been complied with and plans sections and estimates in respect of the works hereinafter mentioned have been submitted to and approved by the Governor in Council: Now, therefore, His Excellency the Governor by and with the advice and consent of the Executive Council, does hereby empower the Metropolitan Water Supply, Sewerage and Drainage Board to undertake the construction of the following works under the said Act, namely:—

24-inch Distribution Main—Aberdeen Street, Perth.

The construction of a twenty-four inch diameter water main about four thousand three hundred feet in length complete with valves and all other necessary apparatus, and shown on plan M.W.B. 10343.

This Order in Council shall take effect from the 13th day of February, 1970.

W. S. LONNIE,  
Clerk of the Executive Council.

Metropolitan Water Supply, Sewerage, and  
Drainage Act, 1909-1969.

Metropolitan Sewerage.

ORDER IN COUNCIL.

M.W.B. 682426/68.

WHEREAS by the Metropolitan Water Supply, Sewerage, and Drainage Act, 1909-1969, it is provided that, subject to the provisions of the Act, the Metropolitan Water Supply, Sewerage and Drainage Board shall, with the approval of the Governor, have power to construct provide and extend Water Works, Sewerage Works and Metropolitan Main Drainage Works; and whereas the

preliminary requirements of the said Act have been complied with and plans sections and estimates in respect of the works hereinafter mentioned have been submitted to and approved by the Governor in Council: Now, therefore, His Excellency the Governor by and with the advice and consent of the Executive Council, does hereby empower the Metropolitan Water Supply, Sewerage and Drainage Board to undertake the construction of the following works under the said Act, namely:—

Lynwood.

Reticulation Area 3.

(a) A brick and concrete pumping station and a reinforced concrete well together with a four-inch diameter rising main and all other apparatus connected therewith.

(b) Nine-inch and six-inch diameter reticulation pipe sewers together with manholes and all other apparatus connected therewith, and shown on plan M.W.B. 10280.

This Order in Council shall take effect from the 13th day of February, 1970.

W. S. LONNIE,  
Clerk of the Executive Council.

Metropolitan Water Supply, Sewerage, and  
Drainage Act, 1909-1969.

Metropolitan Sewerage.

ORDER IN COUNCIL.

M.W.B. 679202/69.

WHEREAS by the Metropolitan Water Supply, Sewerage, and Drainage Act, 1909-1969, it is provided that, subject to the provisions of the Act the Metropolitan Water Supply, Sewerage and Drainage Board shall, with the approval of the Governor, have power to construct provide and extend Water Works, Sewerage Works and Metropolitan Main Drainage Works; and whereas the preliminary requirements of the said Act have been complied with and plans sections and estimates in respect of the works hereinafter mentioned have been submitted to and approved by the Governor in Council: Now, therefore, His Excellency the Governor by and with the advice and consent of the Executive Council, does hereby empower the Metropolitan Water Supply, Sewerage and Drainage Board to undertake the construction of the following works under the said Act, namely:—

Reticulation—Lots 1 and 2 Warwick Road,  
Hamersley.

Six-inch and four-inch diameter reticulation pipe sewers together with manholes and all other apparatus therewith, and shown on plan M.W.B. 10411.

This Order in Council shall take effect from the 13th day of February, 1970.

W. S. LONNIE,  
Clerk of the Executive Council.

Local Government Act, 1960-1969.

ORDERS IN COUNCIL.

WHEREAS by section 288 of the Local Government Act, 1960-1969, it shall be lawful for the Governor, on request by a Council of a Municipal District, by Order published in the *Government Gazette* to declare any lands reserved or acquired for use by the public or used by the public as a street, way, public place, bridge or thoroughfare, under the care, control, and management of the Council, or lands comprised in a private street, constructed and maintained to the satisfaction of the Council, or lands comprised in a private street of which the public has had uninterrupted use for a period of not less than ten years, as a public street and if the Council thinks fit, that the Governor shall declare the width of the carriageway and footpaths of the public street; and whereas the Councils mentioned in schedule hereunder have requested that certain lands named and described in the said schedule, which have been reserved for streets within the said Councils declared public

streets: Now, therefore, His Excellency the Governor by and with the advice and consent of the Executive Council, doth hereby declare the said lands to be public streets, and such lands shall, from the date of this Order, be absolutely dedicated to the public as streets within the meaning of any law now or hereafter in force.

W. S. LONNIE,  
Clerk of the Council.

Schedule.

City of Fremantle.

L. & S. Corres. 1669/68 (R.3064).

Road No. 14234 (Bolt Street). A strip of land one chain wide, widening at its commencement, leaving the western alignment of Road No. 13089 (Edmondson Street) at the north eastern corner of Lot 24 of Cockburn Sound Location 136 (Land Titles Office Diagram 34451) and extending, as surveyed and shown coloured brown and marked "R.O.W." on the said diagram and Diagram 34452, westward along the northern boundary of the said Lot to its northwest corner. (Public Plan F 73-4.)

City of Melville.

L. & S. Corres. 5023/65 (R.3068).

Road No. 14240 (Stammers Way). A strip of land one chain wide, widening at its commencement and terminus, commencing on a line in prolongation southward of the western boundary of Lot 7 of Swan Location 73 (Land Titles Office Diagram 32611) and extending, as surveyed and shown coloured brown and marked "R.O.W." on the said diagram and Diagrams 32632, 32596 and 26966, eastward to and along the southern boundaries of the said lot and Lots 6, 5, 4, 3 and 2 and along the southern boundary of Location 7080 (Reserve 25923) and the southern boundaries of Lots 49 to 52 inclusive and Lot 43 (Plan 7139) to the western alignment of Mullings Way at the southeastern corner of the lastmentioned lot. (Public Plan F42-4.)

City of Perth.

L. & S. Corres. 1045/97, V.2 (R.3079).

Road No. 124 (Canning Highway). (a) Extension. A strip of land one chain wide, commencing on a line in prolongation northwesterly of the northeastern alignment of Horden Street and extending, as surveyed, northeastward to a line in prolongation northwesterly of the southwestern alignment of Road No. 122 (Albany Highway).

(b) Widening of parts. Those portions of Swan Location 36 as shown coloured brown and marked "Road Widening" on Land Titles Office Diagrams 34652 and 34653.

(Public Plans P221-4, P237-4.)

Town of Albany.

L. & S. Corres. 1555/66 (R.3070).

Road No. 13171 (Geake Street—Extension). (a) A strip of land one chain wide, widening at its commencement, leaving the western terminus of the present road at the southwestern corner of Lot 28 of Plantagenet Location 42 (Land Titles Office Diagram 25261) and extending as surveyed and shown coloured brown and marked "R.O.W." on Diagrams 28734, 28941, 33615 and 21677, northward to and along the southwestern boundary of Lot 13 of said Location 42 (Diagram 28734) to a line in prolongation southwesterly of the northwestern boundary of that lot.

(b) A strip of land one chain wide, widening in parts, leaving the eastern terminus of the present road at the northern corner of Lot 3 of Plantagenet Location 42 (Land Titles Office Diagram 19601) and extending, as surveyed on the said diagram and Diagrams 33423 and 17782 and as shown coloured brown and marked "R.O.W." on Diagrams 25480, 22083 and 25020, southeastward along the northeastern boundaries of the said lot and Lots 17 and 16 to a line in prolongation northeasterly of the southeastern boundary of the lastmentioned lot.

(Public Plan A13-4.)

## Town of Albany.

L. &amp; S. Corres. 2915/55 (R.3076).

Road No. 14241 (Wollaston Road). A strip of land 50 links wide, commencing on a line in prolongation southerly of the western boundary of Lot 25 of Plantagenet Location 45 (Land Titles Office Plan 246) and extending, as surveyed, westward to and along the southern boundaries of Lots 4 and 3 (Diagram 18492) and to and along the southern boundaries of Lots 3, 2 and part of the southern boundary of Lot 1 (Plan 5928) to the northeastern alignment of Middleton Road.

Road No. 14241 (Wollaston Road—widening of part):

- (i) A strip of land 25 links wide, abutting the northern side of the present road commencing on the western boundary of Lot 25 of Plantagenet Location 45 (Plan 246) and extending, as surveyed and shown coloured brown and marked "Road Widening" on Diagram 18492 and Plan 246 westward to and along the southern boundaries of Lots 4 and 3 (said Diagram 18492) and onward to the northwestern alignment of the land the subject of Diagram 21840.
- (ii) Those portions of Lots 1, 2 and 3 of Plantagenet Location 45 as shown coloured brown on Diagram 21840 situated southward of the northern alignment of the land described in (i) above.

Road No. 14242 (Hanson Street). A strip of land one chain wide, commencing on a line in prolongation southerly of the eastern boundary of Lot 5 of Albany Suburban Lot 33 (Diagram 17611) and extending as surveyed, eastward along the southern boundary of the said lot and to and along the southern boundaries of Lots 32 and 1 to a line in prolongation southerly of the eastern boundary of the lastmentioned lot.

Road No. 14242 (Hanson Street—widening of part). A strip of land 25 links wide, abutting the southern side of the present road commencing on a line in prolongation southerly of the eastern boundary of Lot 5 of Albany Suburban Lot 33 (Diagram 17611) and extending, as surveyed and as shown coloured brown on Diagram 18977 and Plans 246 and 5928 to the northeastern boundary of Lot 20 of Plantagenet Location 45 (said Plan 5928).

Road No. 14243 (McLeod Street). A strip of land one chain wide, widening at its commencement and terminus, leaving the northern alignment of Road No. 14241 (Wollaston Road) and extending, as surveyed and shown coloured brown on Plans 246 and 5928 and Diagram 18977 and coloured brown and marked "Road Widening" on Diagrams 21840 and 18492 northward along the eastern boundaries of Lot 3 (Plan 5928) and Lots 4 to 8 inclusive and to and along the eastern boundaries of Lots 9 to 20 inclusive to the southern alignment of Road No. 14242 (Hanson Street).

(Public Plan A29-4.)

## Shire of Bayswater.

L. &amp; S. Corres. 4245/68 (R.3069).

Road No. 14235 (Tillingdon Way). A strip of land one chain wide, widening in parts, leaving the northern alignment of Wolseley Road at the southeastern corner of Lot 84 of Swan Location 1214 (Land Titles Office Diagram 36216) and extending, as surveyed and shown on the said diagram and shown coloured brown and marked "R.O.W." on Diagram 34476, northward and westward along the eastern boundaries of the said lot and Lots 85, 86 and 87, along the northern boundary of said Lot 87, and through Lot 76 (Diagram 34476) to the western boundary of that Lot. (Public Plan P141-4.)

## Shire of Cockburn.

L. &amp; S. Corres. 3394/68 (R.3067).

Road No. 13918 (Jean Street—Addition). That portion of Cockburn Sound Location 10 as shown coloured brown and marked "R.O.W." on Land Titles Office Diagram 28997. (Public Plan P73-4.)

## Shire of Gosnells.

L. &amp; S. Corres. 5051/65 (R.3066).

Road No. 2321 (Brixton Street). (a) Widening of part. That portion of Canning Location 7 being a strip of land one chain wide plus widening and the truncation shown on Land Titles Office Diagram 12549 abutting the southwestern alignment of the present road as shown coloured brown on Plan 8453.

(b) Extension. A strip of land one chain wide, widening in parts, leaving the southeastern terminus of the present road on the northwestern boundary of Canning Location 8 and extending, as surveyed and shown coloured brown on Land Titles Office Plan 8453, southeastward through the said location and Location 9 to the northwestern boundary of the land the subject of Plan 6905; recommencing on the southeastern boundary of the land the subject of said Plan 6905 and extending to and through Locations 10 and 11 to the northwestern alignment of Wanaping Road within the last-mentioned location. (Portion of Road No. 2326 is hereby superseded. (Public Plans F31-4, F32-4.)

## Shire of Harvey.

L. &amp; S. Corres. 1825/09 (R.3071).

Road No. 14236 (Teesdale Road). A strip of land one chain wide, leaving the eastern alignment of Road No. 3196 at the northwestern corner of Lot 75 of Wellington Location 50 (Land Titles Office Plan 2527) and extending, as surveyed and shown on the said plan, eastward along the northern boundaries of the said lot and Lots 74, 73, 72 (Plan 2527) and Lot 48 (Plan 2526) to the western alignment of Road No. 806 (South Western Highway) at the northeastern corner of the lastmentioned lot.

Road No. 14237. A strip of land one chain wide, leaving the southern alignment of Road No. 3195 at the northeastern corner of Lot 1 of Wellington Location 50 (Land Titles Office Plan 2527) and extending, as surveyed and shown on the said plan, southward along the eastern boundaries of the said lot and Lot 88 to the northwestern alignment of Road No. 806 (South Western Highway).

Road No. 14238. A strip of land one chain wide, leaving the eastern alignment of Road No. 14237 at the southwestern corner of Lot 67 of Wellington Location 50 (Land Titles Office Plan 2526) and extending, as surveyed on Plan 2527 eastward along the southern boundary of the said lot to the western alignment of Road No. 806 (South Western Highway) at the southeastern corner of that lot. (Public Plan 383D/40 C4.)

## Local Government Act, 1960-1969.

Shire of Shark Bay.

Valuation and Rating.

ORDER IN COUNCIL.

L.G. 241/61.

HIS Excellency, the Governor, acting by and with the advice and consent of the Executive Council, pursuant to the powers conferred by subsection (8) of section 533 of the Local Government Act, 1960-1969, doth hereby Order that the Shire of Shark Bay is authorised to adopt valuations assessed on the annual value of the rateable land in its district, particulars whereof are set forth in the schedule to this Order.

W. S. LONNIE,  
Clerk of the Council.

Schedule.

Edel Location 17.

## Local Government Act, 1960-1969.

Shire of Esperance.

Alteration of Membership.

## ORDER IN COUNCIL.

L.G. 599/65.

WHEREAS it is provided in paragraph (d) of subsection (3) of section 10 of the Local Government Act, 1960-1969, that where the district of the Shire is divided into Wards, the number of offices of members for each Ward is such as is from time to time declared by Order; and whereas, it is further provided in section 20 that on the exercise by the Governor of a power conferred by section 12, he may direct the holding, on a day appointed by the Order, of an election of such members affected as the case requires; and whereas the Shire of Esperance is at present comprised of twelve members and has submitted a petition praying that the number of offices of member for the Wards be altered and adjusted by increasing the number of offices of member from twelve to thirteen; and whereas it is considered expedient that the prayer of the petition should be granted: Now, therefore, His Excellency the Governor acting by and with the advice and consent of the Executive Council, under the provisions of the said Act, doth hereby—

- (a) declare that the number of offices of member of the Esperance Ward shall be increased from four to five;
- (b) direct that an election shall be held on the 23rd day of May, 1970, to return the additional member for Esperance Ward who shall retire in 1972.

W. S. LONNIE,  
Clerk of the Council.

## Workers' Compensation Act, 1912-1967.

## ORDER IN COUNCIL.

WHEREAS it is enacted, *inter alia*, by section 13 of the workers' Compensation Act, 1912-1967, that it shall be obligatory for every employer to obtain from an incorporated insurance office approved by the Minister a policy of insurance for the full amount of the liability to pay compensation under the Act to all workers employed by him, but that if an employer proves to the satisfaction of the Minister that such employer has established a fund for insurance against such liability and has deposited at the Treasury securities charged with all payments to become due under such liability, the Governor may, by Order in Council, exempt such employer from the operation of that section; and whereas Alcoa of Australia Proprietary Limited of Hope Valley Road, Kwinana, and Western Aluminium No Liability of Hope Valley Road, Kwinana, each being an employer within the meaning of the section has, duly, in accordance with the Act and the regulations made thereunder, made application for exemption from the operation of the section, and has satisfied the Minister that it has established a fund for insurance against the said liability, and have jointly deposited at the Treasury a security to wit, a bond for \$25,000 charged with all payments to become due under the said liability: Now, therefore, His Excellency the Governor, acting with the advice and consent of the Executive Council and in exercise of the powers conferred by the Act, doth hereby exempt Alcoa of Australia Proprietary Limited and Western Aluminium No Liability from the operation of section 13 of the Workers' Compensation Act, 1912-1967 for a period terminating on the 30th day of April, 1971, except that they shall obtain from the State Government Insurance Office and maintain for the duration of this exemption a policy of insurance for the full amount of their liability to pay compensation to their workers in respect of Pheumoconiosis.

W. S. LONNIE,  
Clerk of the Council.

Premier's Department,  
Perth, 12th February, 1970.

IT is hereby notified for public information that His Excellency the Governor in Executive Council has approved the appointment of Franklyn William Gratwick, of Lot 266 High Road, Brentwood, as a Justice of the Peace for the State of Western Australia.

W. S. LONNIE,  
Under Secretary, Premier's Department.

---



---

AUDIT ACT, 1904.  
(Section 33.)

The Treasury,  
Perth, 21st January, 1970.

Tsy 178/60.

IT is hereby published for general information that Mr. W. G. Hills has been appointed as Certifying Officer for the Public Works Department as from the 17th November, 1969 also Mr. J. L. McKenzie has been appointed as Certifying Officer for the Public Works Department as from the 18th December, 1969 to the 22nd January, 1970.

Tsy. 178/60.

IT is hereby published for general information that Mr. A. S. Leatt-Hayter has been appointed as a Certifying Officer for the State Engineering Works as from the 8th December, 1969 also the appointment of Mr. Reibeling has been cancelled.

Tsy 178/60.

IT is hereby published for general information that Mr. U. De Marchi has been appointed as a Certifying Officer for the Public Works Department as from the 5th January, to 23rd January, 1970.

Tsy 293/55.

IT is hereby published for general information that the following have been appointed as Certifying and Authorising Officers for the Western Australian Government Railways:—

C. H. Menagh as from 20/1/70 and R. J. Martin as from 27/1/70.

Tsy 1218/46.

IT is hereby published for general information that Mr. A. J. Dougan has been appointed as Certifying Officer for the Harbour and Light Department as from the 21st January, 1970.

Tsy 1/54 1.

IT is hereby published for general information that Mr. Robert Winston Churchill has been appointed as Certifying Officer for the State Housing Commission as from the 22nd January, 1970 to the 27th February, 1970.

Tsy 179/60 1.

IT is hereby published for general information that Mr. P. Gesmundo has been appointed as an Authorising and Certifying Officer for the Chief Secretary's and Associated Departments as from the 30th January, 1970.

Tsy 1/54.

IT is hereby published for general information that Mr. John Pritchard has been appointed as a Certifying Officer for the State Housing Commission as from the 9th January, 1970 to the 9th February, 1970.

Tsy 116/67.

IT is hereby published for general information that Mr. R. Bishop has been appointed as a Certifying Officer for the Mines Department during the absence of Mr. A. Fordham from the 2nd February, to the 13th February, 1970 inclusive.

K. J. TOWNSING,  
Under Treasurer.



## CONSTITUTION ACT, 1889.

(Section 74.)

The Treasury,  
Perth, 21st January, 1970.

Tsy 179/60.

IT is hereby published for general information that Mr. F. G. Lynch has been appointed as an Officer empowered to appoint, for the Chief Secretary's Department and Associated Departments as from 27th January, 1970.

Tsy 179/60 1.

IT is hereby published for general information that Mr. P. Gesmundo has been appointed as an Officer empowered to appoint, for the Chief Secretary's Department and Associated Departments as from 30th January, 1970.

K. J. TOWNSING,  
Under Treasurer.

## LAND AGENTS ACT, 1921.

Application for License in the First Instance.

To the Court of Petty Sessions at Perth:

I, BRIAN PETER BRADY, of 71 Wood Street, Swanbourne, oil company employee, having attained the age of twenty-one years, hereby apply on my behalf for a license to carry on the business of a land agent under the Land Agents Act, 1921. The principal place of business will be at 71 Wood Street, Swanbourne.

Dated the 29th day of January, 1970.

B. P. BRADY,  
Signature of Applicant.

Appointment of Hearing.

I hereby appoint the 10th day of March, 1970, at 2.15 o'clock in the afternoon as the time for the hearing of the foregoing application at the Court of Petty Sessions at Perth.

Dated the 28th day of January, 1970.

D. GROSE,  
Clerk of Petty Sessions.

Objection to the granting of the application may be served on the applicant and the Clerk of Petty Sessions at any time prior to seven days before the date appointed for the hearing.

## LAND AGENTS ACT, 1921.

Application for License in the First Instance.

To the Court of Petty Sessions at Perth:

I, LORRAINE HAZEL GORDON THOLET, of 205 Gregory Street, Wembley, Married Woman, having attained the age of twenty-one years, hereby apply on behalf of the Company registered by the name of City Business Brokers Pty. Ltd., for a license to carry on the business of a land agent under the Land Agents Act, 1921. The principal place of business will be at 1138 Hay Street, West Perth.

Dated the 6th day of February, 1970.

L. H. G. THOLET,  
Signature of Applicant.

Appointment of Hearing.

I hereby appoint the 24th day of March, 1970, at 2.15 o'clock in the afternoon as the time for the hearing of the foregoing application at the Court of Petty Sessions at Perth.

Dated the 9th day of February, 1970.

D. GROSE,  
Clerk of Petty Sessions.

Objection to the granting of the application may be served on the applicant and the Clerk of Petty Sessions at any time prior to seven days before the date appointed for the hearing.

## LAND AGENTS ACT, 1921.

Application for License in the First Instance.

To the Court of Petty Sessions at Perth:

I, ANTHONY de LISLE VENN, of 137 Ravenswood Drive, Nollamara, Company Director, having attained the age of twenty-one years, hereby apply on my behalf for a license to carry on the business of a land agent under the Land Agents Act, 1921. The principal place of business will be at 137 Ravenswood Drive, Nollamara.

Dated the 11th day of January, 1970.

ANTHONY deL. VENN,  
Signature of Applicant.

Appointment of Hearing.

I hereby appoint the 14th day of April, 1970, at 2.15 o'clock in the afternoon as the time for the hearing of the foregoing application at the Court of Petty Sessions at Perth.

Dated the 2nd day of February, 1970.

D. GROSE,  
Clerk of Petty Sessions.

Objection to the granting of the application may be served on the applicant and the Clerk of Petty Sessions at any time prior to seven days before the date appointed for the hearing.

## LAND AGENTS ACT, 1921.

Application for License in the First Instance.

To the Court of Petty Sessions at Perth:

I, GRAHAM JOHN FREIND of 440 Coode Street, Dianella, Land Salesman, having attained the age of twenty-one years, hereby apply on my behalf on behalf of Perth Business Brokers/Hewitt, Freind & Assoc. a firm of which I am a member for a license to carry on the business of a land agent under the Land Agents Act, 1921. The principal place of business will be at 4th Floor "Casablanca", 196 Adelaide Terrace, Perth.

Dated the 30th day of January, 1970.

G. FREIND,  
Signature of Applicant.

Appointment of Hearing.

I hereby appoint the 17th day of March, 1970, at 2.15 o'clock in the afternoon as the time for the hearing of the foregoing application at the Court of Petty Sessions at Perth.

Dated the 3rd day of February, 1970.

D. GROSE,  
Clerk of Petty Sessions.

Objection to the granting of the application may be served on the applicant and the Clerk of Petty Sessions at any time prior to seven days before the date appointed for the hearing.

## LAND AGENTS ACT, 1921.

Applications for Transfer of a License.

To the Court of Petty Sessions at Geraldton:

I, WILLIAM HENRY DYMOND, of 36 Wittenoom Street, Geraldton, Land Agent, having attained the age of twenty-one years, hereby apply on behalf of Hatch & Dymond a firm of which I am a member for a license to carry on the business of a land agent under the Land Agents Act, 1921 (as amended). The principal place of business will be at 166 Marine Terrace, Geraldton.

Dated the 30th day of January, 1970.

W. H. DYMOND,  
Signature of Applicant (Transferee).

I, William Henry Dymond concur in this application.

W. H. DYMOND,  
Signature of Transferor.

## Appointment of Hearing.

I hereby appoint the 24th day of March, 1970, at 11 o'clock in the forenoon as the time for the hearing of the foregoing application at the Court of Petty Sessions at Geraldton.

Dated the 2nd day of February, 1970.

A. R. WHITWORTH,  
Clerk of Petty Sessions.

Objection to the granting of the license may be served on the applicant and the Clerk of Petty Sessions at any time prior to seven days before the date appointed for hearing.

## LAND AGENTS ACT, 1921.

## Application for Transfer of a License.

To the Court of Petty Sessions at Geraldton:

I, SYDNEY JOHN HATCH, of 204 George Road, Geraldton, hereby apply on behalf of a firm, Hatch & Mildwaters the partners of which are Sydney John Hatch and Charles Walter Mildwaters for the license currently issued to Sydney John Hatch on behalf of Hatch & Dymond to be transferred to me to carry on business as a Land Agent at McKenzie Building, cnr. Hannan and Maritana Street, Kalgoorlie.

Dated the 30th day of January, 1970.

S. J. HATCH,  
Signature of Applicant (Transferee).

I, Sydney John Hatch concur in this application.

S. J. HATCH,  
Signature of Transferor.

## Appointment of Hearing.

I hereby appoint the 24th day of March, 1970, at 11 o'clock in the forenoon as the time for the hearing of the foregoing application at the Court of Petty Sessions at Geraldton.

Dated the 2nd day of February, 1970.

A. R. WHITWORTH,  
Clerk of Petty Sessions.

Objection to the granting of the license may be served on the applicant and the Clerk of Petty Sessions at any time prior to seven days before the date appointed for hearing.

Public Service Commissioner's Office,  
Perth, 11th February, 1970.

THE following promotions have been approved:—

J. T. Gledhill, Manager, Grade 2, G-II-4/5, Newdegate, Research Stations Branch, to be Field Technician, Grade 2, G-II-1/4, North-West Division, Department of Agriculture, as from 23rd January, 1970.

J. H. Grandia, Clerk, C-II-1/2, to be Clerk, C-II-2/3, Audit Department, as from 23rd January, 1970.

D. N. Harwood, Observatory Assistant, Grade 2, G-II-1/2, to be Astronomer, Grade 2, Level 1, Astronomical Services Branch, Chief Secretary's Department, as from 16th January, 1970.

W. J. Clark, Cashier, C-II-1, to be Cashier, C-II-2, Accounts Branch, Crown Law Department, as from 5th December, 1969.

R. R. Ambrose, Clerk Assistant, C-II-2/3, Geraldton, to be Relieving Clerk of Courts, C-II-3/4, Inspecting and Relieving Clerk of Courts Section, Court Offices Branch, Crown Law Department, as from 23rd January, 1970.

B. D. R. Connell, Clerk, C-IV, Group 3, Trust Section, to be Clerk, C-II-1, Conveyancing Section, Public Trust Office, Crown Law Department, as from 5th December, 1969.

B. Dixon, Clerk, C-II-4, Parliamentary Drafting Section, Solicitor General's Office, to be Clerk (Listings), C-II-4/5, Supreme Court, Crown Law Department, as from 23rd January, 1970.

B. I. Henley, Inspector, Grade 3, G-II-1/2, to be Inspector, Grade 2, G-II-3, Weights and Measures Branch, Department of Labour, as from 16th January, 1970.

J. F. Gregor, Industrial Inspector, C-II-1/2, General Section, to be Industrial Officer, C-II-2/3, Industrial Branch, Department of Labour, as from 19th December, 1969.

R. G. Cooper, Trust Officer, Grade 3, C-II-3, Group Four, Trust Section, Public Trust Office, Crown Law Department, to be Industrial Officer, C-II-2/3, Industrial Branch, Department of Labour, as from 19th December, 1969.

D. M. Waite, Clerk, C-II-1, Weights and Measures Branch, to be Clerk (Records), C-II-2, Clerical Branch, Department of Labour, as from 2nd January, 1970.

R. W. Hunter, Draftsman, Level 1, Central Plan Agency, to be Senior Draftsman, Level 2, Drafting Section, Mapping Branch, Department of Lands and Surveys, as from 19th December, 1969.

W. L. S. Peart, Clerk, C-II-1, Internal Audit Section, Accounts Branch, Chief Secretary's Department, to be Clerk, C-II-2, Clerical Branch, Mental Health Services, as from 16th January, 1970.

D. R. Thornander, Engineering Survey Draftsman, Level 1, Base Plans Section, Engineering Design Branch, to be Senior Engineering Survey Draftsman, Level 2, Services Section, Design Branch, Engineering Division, Metropolitan Water Supply Board, as from 12th December, 1969.

L. N. Cusworth, Typist, C-V, to be Typist, C-III-1, Correspondence Section, Metropolitan Water Supply Board, as from 19th December, 1969.

T. R. Lowry, Clerk, C-II-2, Records Sections, Clerical Branch, to be Cashier (Victoria Park), C-II-3, Branch Traffic Offices, Revenue Section, Accounts Branch, Police Department, as from 19th December, 1969.

A. Smart, Senior Clerk, C-II-3, Mail Section, Clerical Branch, to be Clerk-in-Charge, C-II-4, Vehicle Records Section, Accounts Branch, Police Department, as from 26th December, 1969.

T. E. Mulligan, Clerk of Courts, C-II-7, Kalgoorlie, Court Offices Branch, Crown Law Department, to be Registrar, C-II-6, Public Service Arbitrator's Office, Premier's Department, as from 9th January, 1970.

J. R. Quigley, Clerk, C-II-2, Administrative Branch, Department of Lands and Surveys, to be Clerk-in-Charge, C-II-3, Carnarvon Water Supply Office, District Offices Branch, Accounting Division, Public Works Department, as from 23rd January, 1970.

F. J. Scullin, Clerk-in-Charge, C-II-5, State Housing Section, to be Chief Clerk, C-II-6, Accounts Branch, State Housing Commission, as from 2nd January, 1970.

A. D. Pallot, Assessor, Grade 2, C-II-4/5, Assessing Section, Stamp Office, Treasury Department, to be Clerk-in-Charge, C-II-5, Accounts Branch, State Taxation Department, as from 6th February, 1970.

C. E. Rogers, Research Officer, Grade 1, C-II-8, to be Senior Research Officer, C-II-10, Research Branch, Treasury Department, as from 16th January, 1970.

THE following resignations have been accepted:—

Name; Department; Date.

Pasznicki, J. M.; Labour; 27/2/70.

Horrocks, J. S.; Mental Health Services; 16/1/70.

THE following appointments have been confirmed:—

- Name; Position; Department; Date.
- Clarke, Robin Stuart; Field Assistant, G-VI, Stoneville Research Station, Horticultural Division; Agriculture; 14/1/69.
- Ocinski, Barbara Urszula; Assistant, G-IX, Accounts Branch, Hospitals' Collection Service; Chief Secretary's; 4/3/69.
- Kuchan, Robyn Lee; Assistant, G-IX, Records and Correspondence Section, Clerical Branch; Child Welfare; 25/2/69.
- Oorloff, Charles Joseph; Legal Officer, Grade 2, Level 2, Solicitor General's Office; Crown Law; 1/5/69.
- Nichols, Margaret Helen; Typist, C-V, Correspondence School; Education; 14/5/69.
- Kiddie, Sara Jean; Laboratory Assistant, G-VIII, Claremont Hospital; Mental Health Services; 1/7/69.
- Firth, Mark Douglas; Psychologist, Grade 1, Level 2, Mental Deficiency Division; Mental Health Services; 10/3/69.
- Leeder, Kenneth Alexis; Geological Assistant, G-VI, Geological Survey Branch; Mines; 26/5/69.
- Anderton, William Leslie; Drafting Assistant, G-XI, Surveys and Mapping Branch; Mines; 2/1/69.
- Grijseels, Joseph Wilhelm Jacobus; Drafting Assistant, G-XI, Surveys and Mapping Branch; Mines; 13/6/69.
- Robinson, Geoffrey Innes; Housing Officer, G-II-1/2, Field Division; Native Welfare; 19/3/69.
- Sugden, Natalie; Librarian, Level 40, Library and Technical Information Service; Public Health; 28/4/69.
- Harrop, Thomas Anthony; Trainee Graduate Assistant, C-IV; Public Service Commissioner's Office; 19/5/69.
- Clark, Jamesie Agnes; Assistant, G-IX, Administrative Branch; Public Works; 5/5/69.
- Callaghan, Maureen Elizabeth; Assistant, G-IX, Country Water Supply Branch, Engineering Division; Public Works; 5/6/69.
- Robinson, Gail Patricia; Clerk Typist, C-V, Plant Depot, East Perth; Public Works; 24/6/69.
- Mell, Bronwyn Anne; Assistant, G-IX, Accounts and Policies Branch; State Government Insurance Office; 25/7/69.
- McKenna, Leonard Neil; Clerk, C-IV, Fire and Marine Section, Claims and Clerical Branch; State Government Insurance Office; 6/6/69.
- Beacham, Julia Ann; Assistant, G-IX, Motor Vehicles Section, Claims and Clerical Branch; State Government Insurance Office; 3/6/69.
- Bakker, Berendina Klazina; Assistant, G-IX, Records Section, Claims and Clerical Branch; State Government Insurance Office; 30/6/69.
- Woods, Susan Cheryl; Assistant, G-IX, Records Section, Claims and Clerical Branch; State Government Insurance Office; 28/7/69.
- Murray, Patricia Anne; Typist, C-V, Claims and Clerical Branch, Typists' Section; State Government Insurance Office; 24/6/69.
- Ridderhof, Adrian Jacobus; Clerk, C-IV, War Service Homes, Accounts Branch; State Housing Commission; 17/2/69.
- Lundie, Denise; Assistant, G-IX; Treasury; 26/5/69.

THE following offices have been created:—

Item 01 2037, Laboratory Technician, Grade 2, G-II-1/4, Animal Husbandry Section, Animal Division, Department of Agriculture.

Items 23 0286, 0287, 0328, 0329, 0335 and 0337, Clerk, C-IV, Registration Branch, Department of Mines.

Item 22 4795, Engineer, Grade 1, Level 3, Construction Branch, Engineering Division, Metropolitan Water Supply Board.

Items 29 2086 and 29 2087, Clerk, C-IV, Bunbury Water Supply, Accounting Division, Public Works Department.

Item 29 2096, Assistant, G-IX, Bunbury Water Supply, Accounting Division, Public Works Department.

Items 29 7405 and 7406, Colour Consultant, G-III-1/2, Decoration Section, Architectural Division, Public Works Department.

Item 29 7408, Technical Assistant, G-VIII, Decoration Section, Architectural Division, Public Works Department.

Item 23 0210, General Assistant, G-VII-1, Accounts Branch, Department of Mines.

Item 19 0568, Clerk, C-IV, Apprenticeship Advisory Council, Industrial Registrar's Branch, Department of Labour.

Item 23 1328, Clerk, C-IV, Leonora Office, Outstations Branch, Department of Mines.

Items 13 1889 and 13 1890, Drafting Assistant, G-XI, Drafting Branch, Office of Titles, Crown Law Department.

Item 29 5742, Supervisor, G-II-4, Irrigation and Drainage Branch, Engineering Division, Public Works Department.

Item 29 1967, Clerk, C-IV, Kalgoorlie Water Supply, Accounting Division, Public Works Department.

Item 29 2152, Clerk, C-IV, Geraldton Water Supply, Accounting Division, Public Works Department.

Item 29 2219, Clerk, C-IV, Albany Water Supply, Accounting Division, Public Works Department.

Item 29 2072, Clerk, C-II-1, Bunbury Water Supply, Accounting Division, Public Works Department.

Item 29 1772, Clerk, C-IV, Northam Water Supply, Accounting Division, Public Works Department.

Item 29 1878, Clerk, C-IV, Merredin Water Supply, Accounting Division, Public Works Department.

THE following office has been abolished:—

Item 29 0980, Clerk, C-IV, Relieving Staff, Accounting Division, Public Works Department.

THE title and/or classification of the following offices have been amended:—

Item 11 1043, occupied by J. L. Goerke, Probation and Parole Officer, Crown Law Department, amended from Level 1 to Level 3 with effect from the 1st December, 1969.

Item 11 1045, occupied by D. Buchanan, Probation and Parole Officer, Crown Law Department, amended from Level 1 to Level 3 with effect from the 1st December, 1969.

Item 11 1055, occupied by E. D. Stockton, Probation and Parole Officer, Crown Law Department, amended from Level 1 to Level 3 with effect from the 1st December, 1969.

Item 28 0430 (Vacant), Clerk, Recruitment and Training Branch, Public Service Commissioner's Office, amended from C-II-1/2 to C-II-1, with effect from the 1st February, 1970.

Item 01 6710, occupied by I. B. Jenkins, Soil Conservation Service, Department of Agriculture, amended from Adviser, Grade 3, Level 1 to Adviser, Grade 2, Level 2 and renumbered 01 6696, with effect from 30th January, 1970.

Ex. Co. 362.

HIS Excellency the Governor in Executive Council has appointed Thursday, 12th March, 1970, to be a Public Service Holiday at Bunbury (Cup Day), in lieu of the holiday granted in the metropolitan area for the Royal Agricultural Show held at Claremont.

R. H. DOIG,  
Public Service Commissioner.

## VACANCIES IN THE PUBLIC SERVICE

Department	Position	Class	Gross Salary	Date Returnable
Agriculture	Manager, Grade 2, Newdegate Research Station, Research Stations Branch, Wheat and Sheep Division (Item 01/6440) (d)	G-II-4/5	\$4,795-\$5,335	1970 20th February
Agriculture	Veterinary Research Officer, Veterinary Services Branch, Animal Division (Item 01/1859) (a) (j)	Level 2	\$6,613-\$7,313	do.
Agriculture	Accounting Machinist-in-Charge, Machinists' Section, Accounts Branch (Item 01/1670)	C-III-2	\$3,157-\$3,270	do.
Crown Law	Clerk, Accounts Branch, Public Trust Office (Item 12/1055)	C-II-2	\$4,171-\$4,326	do.
Crown Law	Clerk Assistant, Geraldton Court Office, Court Offices Branch (Item 11/3880)	C-II-2/3	\$4,171-\$4,666	do.
Education	Clerk, Contingencies Section, Accounts Branch (Item 14/2940)	C-II-1	\$3,862-\$4,017	do.
Electoral	Registrar (Item 15/0120)	C-II-2	\$4,171-\$4,326	do.
Child Welfare	Clerk, Administrative Branch (Item 10/0030)	C-II-3/4	\$4,496-\$4,666	do.
Labour	Industrial Inspector, General Branch (Item 19/0182)	C-II-1/2	\$3,862-\$4,326	do.
Labour	Training Officer and Inspector, Grade 1, Scaffolding Inspection Branch (Item 19/0350) (k)	G-II-5/6	\$5,155-\$5,701	do.
Labour	Senior Inspector, Scaffolding Inspection Branch (Item 19/0305) (k)	G-II-6	\$5,521-\$5,701	do.
Labour	Clerk, Weights and Measures Branch (Item 19/0430)	C-II-1	\$3,862-\$4,017	do.
Lands and Surveys	Chief Inspector, Inspection Section, Applications and Inspection Branch (Item 20/1330) (a) (l) (u)	G-II-8	\$6,520-\$6,721	do.
Mines	Clerk, Accounts Branch (Item 23/0186)	C-II-1	\$3,862-\$4,017	do.
Metropolitan Water Supply Board	Plant Inspector, Mechanical and Electrical Services Branch, Engineering Division (Item 22/5921) (a) (m)	G-II-3/4	\$4,450-\$4,975	do.
Metropolitan Water Supply Board	Clerk-in-Charge, Recovery Section, Accounting Division (Item 22/3070)	C-II-5	\$5,207-\$5,387	do.
Metropolitan Water Supply Board	Clerk-in-Charge, Applications and Enquiries Section, Accounting Division (Item 22/2220)	C-II-5	\$5,207-\$5,387	do.
Metropolitan Water Supply Board	Clerk-in-Charge, Consumers' Ledgers Section, Accounting Division (Item 22/1650)	C-II-5	\$5,207-\$5,387	do.
Mines	Geophysical Assistant, Geological Survey Branch (Item 23/4860) (a) (n)	G-II-1/2	\$3,806-\$4,280	do.
Mines	Clerk, Records and Correspondence Section, Clerical Branch (Item 23/0594)	C-II-1	\$3,862-\$4,017	do.
Public Works	Clerk, Clerical Branch, Architectural Division (Item 29/6915)	C-II-1	\$3,862-\$4,017	do.
State Housing Commission	Architect, Grade 1, Architectural Design and Construction Branch, Architectural Division (Item 32/6010) (a) (o)	Level 3	\$7,313-\$8,281	do.
State Housing Commission	Clerk Typist (Port Hedland), Country Offices Branch (Item 32/1467) (a) (p)	C-V	\$1,226 (15 years)- \$2,735 (q)	do.
Treasury	Senior Clerk (Schedules), Expenditure Section, Accounts Branch (Item 34/0900)	C-II-3	\$4,496-\$4,666	do.
Town Planning	Typist (Commissioner) (Item 33/0025)	C-III-1	\$2,956-\$3,049	do.
Agriculture (5 positions)	Field Assistant, Wheat and Sheep Division (Items 01/5745, 5750, 6180, 6186 and 6426) (a) (s) (t)	G-VI	\$1,679 (17 years)- \$3,656	do.
Agriculture	Clerk (Relieving), Accounts Branch (Item 01/1570)	C-II-1	\$3,862-\$4,017	27th February
Agriculture	Assistant Senior Inspector, Inspection Services Section, Division of Horticulture (Item 01/3870)	G-II-3/4	\$4,450-\$4,975	do.
Agriculture	Field Technician, Grade 2 (Wiluna), North-West Division (Item 01/9076) (a) (e)	G-II-1/4	\$3,806-\$4,975 (g)	do.
	OR			
	Field Assistant (a) (e)	G-VI	\$1,679 (17 years)- \$3,656 (g)	
Agriculture	Field Technician, Grade 2 (Carnarvon), North-West Division (Item 01/8983) (a) (e)	G-II-1/4	\$3,806-\$4,975 (g)	do.
	OR			
	Field Assistant (a) (e)	G-VI	\$1,679 (17 years)- \$3,656 (g)	
Agriculture	Adviser, Grade 2, Pastoral Area (Kalgoorlie) North-West Division (Item 01/8820) (a) (f)	Level 2	\$6,134-\$6,963	do.
	or			
Agriculture	Plant Pathologist, Grade 2, Pathology Branch, Biological Services Division (New Item) (a) (g)	Level 1	\$4,326-\$5,974	do.
	or			
	Level 2		\$6,134-\$6,963	do.
	or			
	Level 1		\$4,326-\$5,974	do.
Child Welfare	Social Worker Supervisor, Field Division (Item 10/1475) (a) (y)	Level 4	\$5,825-\$6,293	do.

VACANCIES IN THE PUBLIC SERVICE—*continued*

Department	Position	Class	Gross Salary	Date Returnable
Child Welfare	Chief of Institutional Services, Administrative Branch (Item 10/0020) (a) (c)	Level 15	\$8,281	1970 27th February
Child Welfare	Chief of Welfare Services Administrative Branch (Item 10/0015) (a) (b)	Level 15	\$8,281	do.
Education	Clerk, Minister's Office (Item 14/0165)	C-II-2	\$4,171-\$4,326	do.
Education	District Superintendent of Education, Professional Branch (Item 14/0430) (a)	Level 2	\$9,260-\$9,939	do.
Education	Clerk, Clerical Branch, Technical Education Division (Item 14/3710)	C-II-2	\$4,171-\$4,326	do.
Education	Laboratory Technician, Fremantle Technical College, Technical Colleges Branch (Item 14/4595)	G-II-1/2	\$3,806-\$4,280	do.
Forests	Inspector (Item 17/0090)	Level 4	\$8,281	do.
Metropolitan Water Supply Board	Engineer, Grade 1, Construction Branch, Engineering Division (Item 22/4795)	Level 3	\$7,694-\$9,167	do.
Metropolitan Water Supply Board	Inspector, Construction Branch, Engineering Division (Item 22/4897) (a) (v)	G-II-3	\$4,450-\$4,620	do.
Metropolitan Water Supply Board	Inspector-in-Charge (East Perth), Plumbing Inspection and Testing Section, Sewerage and Drainage Branch, Engineering Division (Item 22/5596) (w)	G-II-5	\$5,155-\$5,335	do.
Metropolitan Water Supply Board	Clerk, Change of Tenancy Section, Accounting Division (Item 22/2040)	C-II-1	\$3,862-\$4,017	do.
Mines	Mining Registrar, Coolgardie Outstation, Registration Section, Clerical Branch (Item 23/1100)	C-II-4/5	\$4,846-\$5,387	do.
Mines	Senior Geologist (Evaluation), Mineral Resources Section, Geological Survey Branch (Item 23/5635) (a) (z)	Level 3	\$7,313-\$7,952	do.
Mines	Geologist, Grade 2, Hydrology and Engineering Geology Division, Geological Survey Branch (Item 23/5230) (a) (x)	Level 1	\$4,038-\$5,974	do.
Native Welfare (8 positions)	Employment Officer, Field Division (Items 24/1080, 1082, 1083, 1085, 1087, 1088, 1092 and 1097) (a) (h)	G-II-1/5	\$3,806-\$5,335	do.
Public Works	Clerk, Relieving Staff Branch, Accounting Division (Item 29/0968)	C-II-1	\$3,862-\$4,017	do.
Public Works	Engineer, Grade 2, Mechanical Engineering Design and Construction Section, Engineering Branches, Architectural Division (Item 29/8630) (a) (i)	Level 2	\$6,540-\$7,385	do.
Public Works	Assistant District Officer Drainage (Busselton), Irrigation and Drainage Branch, Engineering Division (Item 29/5740) (a) (r)	G-II-1/2	\$3,806-\$4,280	do.
State Housing Commission	Clerk, Securities Section, Land and Securities Branch (Item 32/2340)	C-II-1	\$3,862-\$4,017	do.

The possession of, or progress towards, an appropriate tertiary level academic qualifications will be considered a factor increasing in importance with the level of classification, when determining efficiency of applicants in the Clerical Division.

(a) Applications also called outside the Service under section 24.

(b) Post-graduate qualifications in Psychology, Social Work or Sociology and experience in the management of welfare, field and special branch services.

(c) Post graduate qualifications in Psychology, Social Work or Sociology and experience in the management and control of a variety of institutions for children and youth.

(d) Free quarters are provided.

(e) *Technician*: Diploma of recognised agricultural college or approved equivalent. Considerable experience essential. Minimum age 21 years.

*Assistant*: Junior Certificate including English and a unit of Mathematics with Science subjects desirable. Allowance paid for Diploma and promotion to Field Technician dependent on satisfactory service and possession of a Diploma or approved equivalent.

(f) University degree in Agricultural Science or approved equivalent. Considerable experience required for appointment at Grade 2 level.

(g) University Degree in Agricultural Science or Science with experience in Plant Pathology and/or Mycology.

(h) Male 21 to 45 years of age, with a Leaving Certificate or equivalent. Special application form and duty lists obtainable from Public Service Commissioner or Department of Native Welfare. Selection by aptitude testing. Posting at a District Office in country towns throughout the State. Vehicles provided for official duty.

(i) Academic qualifications acceptable for graduate membership of the Institute of Engineers Australia or equivalent.

(j) University degree in Veterinary Science registrable in Western Australia. Field experience in reproductive diseases of sheep essential.

(k) Applicants must have passed the Scaffolding Inspectors' examination and have been engaged for at least seven years in the building industry.

(l) Associate Member of the Commonwealth Institute of Valuers and preferably up to date experience in the primary production areas of the State.

(m) Applicants should

(i) Be a recognised tradesman fitter with experience in charge of a maintenance workshop.

(ii) Have experience with all types of construction plant used by the Board, including de-watering equipment.

(iii) Be familiar with the operation of the various branches within the Board.

(n) Sound practical experience in servicing and operating electronic equipment. Diploma in Industrial Electronics an advantage.

VACANCIES IN THE PUBLIC SERVICE—*continued*

- (o) A.R.I.B.A. or eligibility for membership of the R.A.I.A. At least seven years' relevant experience since qualifying.
- (p) Junior Certificate in five subjects, including English, Typewriting and Bookkeeping or Shorthand.
- (q) Plus District Allowance.
- (r) Leaving Certificate an advantage plus a pass in Surveying I at the Perth Technical College or its equivalent. Some experience in the construction industry or in irrigation and drainage would be an advantage.
- (s) Junior Certificate, including English and a unit of Mathematics with Science subjects desirable. Allowance paid for Diploma and promotion to Field Technician dependent on satisfactory service and possession of a Diploma or approved equivalent.
- (t) Location: Research Stations—Merredin (2 positions) and Badgingarra (1 position). District Offices—Moora and Three Springs (1 position each).
- (u) Incorrect classification in *Government Gazette* of the 6th February, 1970.
- (v) Training and experience in the supervision of Civil Engineering Contractors undertaking earthworks and placement of reinforced concrete are pre-requisite, together with some experience in the field of pipeline welding.
- (w) Applicants must hold certificate of competency in sanitary plumbing and drainage.
- (x) University degree with geology as a major subject, and preferably with experience in hydrogeology or sedimentology.
- (y) University degree in social studies or a degree plus a post-graduate diploma of social studies with at least six years' relevant experience gained after attaining the professional qualification  
OR  
University diploma of social studies (not post-graduate diploma) with at least nine years' relevant experience gained after attaining the professional qualification.
- (z) University degree with geology as a major subject. Broad experience with techniques of metallic mineral exploration and appraisal of exploration programmes.

Applications are called under section 34 of the Public Service Act, 1904–1967, and are to be addressed to the Public Service Commissioner and should be made on the prescribed form, obtainable from the offices of the various Permanent Heads of Departments.

13th February, 1970.

R. H. DOIG,  
Public Service Commissioner

Crown Law Department,  
Perth, 6th February, 1970.

C.L.D. 481/66; 5259/58.

HIS Excellency the Governor in Executive Council has appointed Richard Warren Caddy, pursuant to section 13 (a) of the Local Courts Act, 1904–1964, to be Clerk of the Local Court at Pinjarra as from the 2nd February, 1970, *vice* Daniel Rees.

W. J. ROBINSON,  
Under Secretary for Law.

Crown Law Department,  
Perth, 6th February, 1970.

C.L.D. 481/66; 5259/58.

THE Hon. Minister for Justice, pursuant to section 25A of the Justices Act, 1902–1968, has appointed Richard Warren Caddy, as Clerk of Petty Session for the Forrest Magisterial District at Pinjarra as from the 2nd February, 1970.

W. J. ROBINSON,  
Under Secretary for Law.

Crown Law Department,  
Perth, 10th February, 1970.

THE Hon. Minister for Justice has appointed the following persons as Commissioners for Declarations under the Declarations and Attestations Act, 1913–1962:—

Boorman, David Victor—Como.  
Earnshaw, Gordon Lindley Joe—Trigg.  
Hitchcock, Desmond Francis—Mount Barker.  
Jeffs, Russell John—Innaloo.  
Lynes, William Charles—Sorrento.  
Morfitt, Gordon George—Donnelly River.  
Simenson, David—North Perth.  
Tunstill, John William Giles—Palmyra.  
Worthy, Stanley Lynmore—Dianella.

W. J. ROBINSON,  
Under Secretary for Law.

OFFENDERS PROBATION AND PAROLE  
ACT, 1963–1965.

Crown Law Department,  
Perth, 4th February, 1970.

C.L.D. 442/67.

HIS Excellency the Governor, acting with the advice and consent of Executive Council, has been pleased under the provisions of subsection (3) of section 6 and of subsection (3) of section 35 of the Offenders Probation and Parole Act, 1963–1965, to appoint the persons listed hereunder to be—

- (a) honorary probation officers; and  
(b) honorary parole officers—

Frank Chetwin Becker, 20 Pinjarra Road, Mandurah.

Harvey William Connell, Lot 44 Winjarra Road, Lesmurdie.

Robert Lewis Elvey, 236 Broome Street, Cottesloe.

Francis Henry Griffiths, 39 Boulton Street, Dianella.

Geoffrey Edward Hoare, 49 Beatrice Road, Dalkeith.

Raymond David Jenner, Johnston Road, Parkerville.

Robert Henry Lewis, 76 Clydesdale Street, Manning.

Raymond Lovering, c/o Bartons Mill Prison, via Pickering Brook.

Frank Marciano, 118 Banksia Terrace, South Perth.

Terence Patrick Charles Martin, 39 Minora Road, Dalkeith.

Eric Abraham Silbert, 37 Doonan Road, Nedlands.

David Stewart Watson, 148 Douglas Avenue, South Perth.

Robert Young, 43 Strickland Street, South Perth.

William Ivory, 78 Minninup Road, South Bunbury.

W. J. ROBINSON,  
Under Secretary for Law.

RULES OF THE SUPREME COURT—  
LOOSE-LEAF VOLUME.

Crown Law Department,  
Perth, 11th February, 1970.

IT is hereby notified that replacement pages for insertion in the loose-leaf volume are now available at the Government Printing Office. The pages incorporate the amendments to the Rules published in the *Government Gazette* on the 14th March, 1969 and the 1st December, 1969, together with certain Practice Rules.

Replacement and additional pages effected by future amendments to the Rules will be available for inclusion in the loose-leaf volume until the revision of the Rules.

Price 30c each.

W. J. ROBINSON,  
Under Secretary for Law.

IN THE SUPREME COURT OF  
WESTERN AUSTRALIA.

1969 Company No. 132.

In the matter of the Charitable Trusts Act, 1962, and in the matter of the Corrigin Junior High School Parents & Citizens Association Hostel Building Fund.

WHEREAS in about 1955 the abovenamed Association established a fund for the purpose of constructing a residential hostel in Corrigin for students attending the school: Now take notice that on the application of the Association the Supreme Court on the 19th December, 1969—

- (a) declared that the purpose for which the fund was established is now impractical and inexpedient and the amount of the fund is inadequate to carry out such purpose; and
- (b) pursuant to the abovenamed Act, approved the use of the fund for the purposes set out in a trust deed to be executed by the persons named therein as trustees.

A copy of the proposed deed may be perused at the central office of the Supreme Court.

Dated the 5th day of February, 1970.

G. T. STAPLES,  
Master.

IN THE SUPREME COURT OF  
WESTERN AUSTRALIA.

In the matter of the Estate of Vincent John Rowe, late of 25 King Street, Boulder, in the State of Western Australia, Apprentice Surveyor deceased intestate, and in the matter of the Escheat (Procedure) Act, 1940 *Ex Parte*—The Crown.

Notice of Application for Order of Escheat.

TAKE notice that an application will be made on the 17th day of March, 1970, at 10.30 o'clock in the forenoon, to a Judge of the Supreme Court in Chambers for an Order that the property mentioned hereunder viz.:

Personal Estate:

Funds amounting to two thousands one hundred and ninety one dollars and twenty four cents (\$2,191.24) held by the Public Trustee in and for the State of Western Australia to the credit of the account of the Estate of Vincent John Rowe deceased shall be and become the property of the Crown by way of Escheat.

Any person claiming title to the abovementioned property may appear in support of the claim.

Dated the 9th day of February, 1970.

G. J. RUSE,  
State Crown Solicitor.

This notice is filed this day of 1970, by Gerald Joseph Ruse of Crown Law Department, Perth, State Crown Solicitor.

LICENSING ACT, 1911 (AS AMENDED).  
(Section 61.)

Notice of Application for a Provisional Certificate for a Publican's General License.

The Licensing Court for the Moore Licensing District:

I, KEITH JOHN ANDERSON, of 20 Marapana Road, City Beach, hereby gives notice that I intend to apply at the next Sitting of the Licensing Court for the said district for a provisional certificate for a publican's general license in respect of premises to be erected to be situated on land described as Lot 2 Eneabba Highway (North West Coastal Highway) West Dandaragan in accordance with the plans and specifications which (in duplicate) are lodged herewith.

Dated this 2nd day of February, 1970.

K. J. ANDERSON,  
Signature of Applicant.

LICENSING ACT, 1911 (AS AMENDED).  
(Section 61.)

Notice of Application for a Provisional Certificate for a Publican's General License.

To the Licensing Court for the Roe Licensing District:

I, BARRY MCPHERSON ORCHARD, of Lake Varley Farmer hereby give notice that I intend to apply, at the next Quarterly Sitting of the Licensing Court, for the said District, for a Provisional Certificate for a Publican's General license in respect of premises to be erected to be situated on land described as Lake Varley Lot 36 and being part of Lot 9 (Reserve No. 22076) on corner of Arthur Street and Seward Avenue Lake Varley in accordance with the plans and specifications which (in duplicate) are lodged herewith.

Dated this 16th day of January, 1970.

B. M. ORCHARD,  
Signature of Applicant.

Lavan & Walsh, Solicitors of 12 Howard Street, Perth.

ELECTORAL ACT, 1907-1967.

Electoral Department,  
Perth, 9th February, 1970.

THE Hon. Minister for Justice, pursuant to section 7 of the Electoral Act, 1907-1967, and the authority delegated to him by the Governor thereunder, has approved of the appointment of Desmond John Feeney as substitute to discharge the duties of Electoral Registrar for the Moore Electoral District as from the 9th February, 1970, during the absence of Mr. P. G. Thobaven on other duties.

J. F. McINTYRE,  
Acting Chief Electoral Officer.

Chief Secretary's Office,  
Perth, 4th February, 1970.

C.S.D. 71/63.

HIS Excellency the Governor in Executive Council appointed under the provisions of the Statistics Act, 1907-1967, Mr. William Maxwell Bartlett as Acting Government Statistician from the 3rd March, 1970, to 29th May, 1970, both dates inclusive, during the absence on leave of the Government Statistician, M. F. W. Sayer.

J. F. CRAIG,  
Chief Secretary.

Chief Secretary's Office,  
Perth, 4th February, 1970.

C.S.D. 244/69.

HIS Excellency the Governor in Executive Council appointed Dr. Hugh Barclay of 63 Durlacher Street, Geraldton as Medical Officer, Geraldton Regional Prison as from 6th January, 1970.

J. DEVEREUX,  
Under Secretary.

## HEALTH ACT, 1911-1968.

Department of Public Health,  
Perth, 5th February, 1970.

P.H.D. 208/60; Ex. Co. 391.

HIS Excellency the Governor in Council has approved, pursuant to section 119 of the Health Act, 1911-1968, of the use by the Shire of Dardanup that land described in the schedule hereto as a site for the deposit and disposal of nightsoil or refuse.

W. S. DAVIDSON,  
Commissioner of Public Health.

## Schedule.

Portion of Lot 302 adjacent to cemetery. Situated on the Dardanup Common near the South-West Highway to the back of the Commonage with an access from Garvey Road.

## HEALTH ACT, 1911-1968.

Department of Public Health,  
Perth, 5th February, 1970.

P.H.D. 223/67; Ex. Co. 388.

HIS Excellency the Governor in Council has approved, pursuant to section 119 of the Health Act, 1911-1968, of the use by the Shire of Perth as a site for the disposal of rubbish, that area being Lots 563/564, Loc. 3174/6, Plan 6020, Knight Street, and Lots 570/571, Loc. 3174/6, Plan 6020, Empire Avenue, Wembley Downs.

W. S. DAVIDSON,  
Commissioner of Public Health.

## HEALTH ACT, 1911-1968.

Department of Public Health,  
Perth, 5th February, 1970.

P.H.D. 164/69.

THE appointment of Mr. G. George, as Health Inspector to the Shires of Mingenew, Morawa and Three Springs is approved.

W. S. DAVIDSON,  
Commissioner of Public Health.

Department of Lands and Surveys,  
Perth, 13th February, 1970.

IT is hereby notified for general information that the Land Board has determined that the following application for land shall be granted:—

Sussex Location 4474, about 4 miles south of Forest Grove and containing 28 acres 3 roods 38 perches, to David Arthur Ironmonger, of c/o P.O., Karridale, W.A.

Sussex Locations 914 and 2991, about 12 miles northeast of Cowaramup and containing 322 acres 1 rood 8 perches, to George Espinos, Winifred Alison Espinos and Trevor Espinos, all of c/o Box 299 R.S.M., Busselton, W.A.

Sussex Location 4471, about 4 miles south of Forest Grove and containing 438 acres 2 roods 29 perches, to Francis Robert Horner and Colleen Shirley Horner, both of "Candowie" Karridale, W.A.

Sussex Location 4470, about 4 miles south of Forest Grove and containing 547 acres 1 rood 17 perches, to Harry Dennis Vigar, of c/o Post Office, Forest Grove, W.A.

C. R. GIBSON,  
Under Secretary for Lands.

## NOW OPEN.

Cervantes Lot 95.

Department of Lands and Surveys,  
Perth, 13th February, 1970.

Corres. 4408/65.

HIS Excellency the Governor in Executive Council has been pleased to approve under section 45A of the Land Act, 1933-1969, of Cervantes Lot 95 being made "Now Open" for sale in fee simple for the purpose of "Residence" at the purchase price of \$600 and subject to the payment for improvements at valuation, in cash, should the successful applicant be other than the owner of such improvements.

Applications, accompanied by a deposit of \$60 must be lodged at the Department of Lands and Surveys, Perth.

Balance of purchase money shall be paid within twelve months from the date of approval of the application by four quarterly instalments on the first days of January, April, July and October.

If here are more applications than one for the lot, the application to be granted will be decided by the Land Board.

(Plan Cervantes Townsite.)

A. E. HEAGNEY,  
Under Secretary for Lands.

## NOW OPEN.

Dwellingup Lot 61.

Department of Lands and Surveys,  
Perth, 13th February, 1970.

Corres. 3999/68.

HIS Excellency the Governor in Executive Council has been pleased to approve under section 45A of the Land Act, 1933-1969, of Dwellingup Lot 61 being made "Now Open" for sale in fee simple for the purpose of a "Residence" at the purchase price of \$60 and subject to the payment for improvements at valuation, in cash, should the successful applicant be other than the owner of such improvements.

Applications, accompanied by a deposit of \$6 must be lodged at the Department of Lands and Surveys, Perth.

Balance of purchase money shall be paid within twelve months from the date of approval of the application by four quarterly instalments on the first days of January, April, July and October.

If here are more applications than one for the lot, the application to be granted will be decided by the Land Board.

(Plan Dwellingup Townsite.)

A. E. HEAGNEY,  
Under Secretary for Lands.

## NOW OPEN.

Mount Barker Lot 459.

Department of Lands and Surveys,  
Perth, 13th February, 1970.

Corres. 1066/54.

HIS Excellency the Governor in Executive Council has been pleased to approve under section 45A of the Land Act, 1933-1969, of Mount Barker Lot 459 being made "Now Open" for sale in fee simple for the purpose of "Residence" at the purchase price of \$400 and subject to the payment for improvements at valuation, in cash, should the successful applicant be other than the owner of such improvements.

Applications, accompanied by a deposit of \$40 must be lodged at the Department of Lands and Surveys, Perth.

Balance of purchase money shall be paid within twelve months from the date of approval of the application by four quarterly instalments on the first days of January, April, July and October.

If here are more applications than one for the lot, the application to be granted will be decided by the Land Board.

(Plan Mount Barker Townsite.)

A. E. HEAGNEY,  
Under Secretary for Lands.



## INDUSTRIAL DEVELOPMENT (RESUMPTION OF LAND) ACT, 1945.

## Dedication of Lands.

Department of Lands and Surveys,  
Perth, 13th February, 1970.

Corres. 4198/69.

HIS Excellency the Governor in Executive Council has been pleased to approve, under section 11 of the Industrial Development (Resumption of Land) Act, 1945, of the dedication to the purposes of the said Act of the land described hereunder:—

Portion of Cockburn Sound Location 244 and being Lot 68 on L.T.O. Plan 5198 and being the whole of the land comprised in Certificate of Title, Volume 1117, Folio 19.

(Plan F249-4.)

A. E. HEAGNEY,  
Under Secretary for Lands.

## STATE HOUSING ACT, 1946.

## Cancellation of Dedication.

Department of Lands and Surveys,  
Perth, 13th February, 1970.

Corres. 1851/55.

HIS Excellency the Governor in Executive Council has been pleased to cancel, under the provisions of the State Housing Act, 1946, the dedication of Point Samson Lot 64 to the purposes of the said Act. (Plan Point Samson Townsite.)

A. E. HEAGNEY,  
Under Secretary for Lands.

## GOVERNMENT LAND SALES.

THE undermentioned allotments of land will be offered for sale by public auction on the dates and at the places specified hereunder, under the provisions of the Land Act, 1933-1970, and its regulations.

Lot No.; Area; Upset Price.

## YEALERING.—

- 124; 1r. 0.7p.; \$100 (a).
- 125; 1r. 2p.; \$100 (a).
- 126; 1r. 2p.; \$100 (a).
- 127; 1r. 2p.; \$100 (a).
- 128; 1r. 2p.; \$100 (a).
- 129; 1r. 0.7p.; \$100 (a).
- 130; 36.8p.; \$100 (a).
- 131; 36.8p.; \$100 (a).
- 132; 36.8p.; \$100 (a).

Thursday, 5th March, 1970, at 4.30 p.m. at Court House, Narrogin.

DENMARK.—950; 1r. 1.6p.; \$100 (a).

Friday, 6th March, 1970, at 10.30 a.m. at R. & I. Bank, Denmark.

MARCHAGEE.—23; 1r.; \$70 (a).

Friday, 6th March, 1970, at 3 p.m. at Court House, Moora.

## MUKINBUDIN.—

- 124; 1r. 0.5p.; \$80 (b).
- 125; 39.8p.; \$80 (b).

Thursday, 5th March, 1970, at 3 p.m. at R. & I. Bank, Mukinbudin.

(a) Building—Residential only.

(b) Industrial purposes only.

All improvements on the land offered for sale are the property of the Crown and shall be paid for as the Minister may direct, whose valuation shall be final and binding on the purchaser.

A limit of one lot per person will apply and for the purpose of this condition, husband and wife are deemed to be one.

Plans and further particulars of this sale may be obtained from the Lands Department, Perth.

A. E. HEAGNEY,  
Under Secretary for Lands.

## RESERVES.

Department of Lands and Surveys,  
Perth, 13th February, 1970.

HIS Excellency the Governor in Executive Council has been pleased to set apart as Public Reserves the land described below for the purposes therein set forth.

(2)—67795

Corres. 1822/68.

AVON.—No. 30185 (Government Requirements), Location No. 28383, formerly portion of Avon Location 2210 and being part of the land on L.T.O. Diagram 7833 (6 acres 3 roods 16 perches). (Plan 2 A/40 B.1.)

Corres. 3262/68.

BUNBURY.—No. 30176 (Drainage), Lot No. 508, formerly portion of Wellington Location 41 and being land coloured blue and marked "Drain Reserve" on L.T.O. Diagram 36907 (4.8 perches). (Plan B 101-4.)

Corres. 2652/68.

CANNING.—No. 30172 (Drainage), Location No. 2275, formerly portion of Canning Location 1 and being the portion coloured blue and marked "Drain Reserve" on L.T.O. Diagram 38507 (7.2 perches). (Plan F29-4.)

Corres. 608/69.

CANNING.—No. 30174 (Public Recreation), Location No. 2292, formerly portion of Canning Location 16 and being Lot 112 on L.T.O. Diagram 37796 (36 perches). (Plan F. 80-4.)

Corres. 2946/68.

CANNING.—No. 30186 (Public Recreation), Location No. 2266, formerly portion of Canning Location 579 and being Lot 30 on L.T.O. Diagram 34724 (1 rood 38.6 perches). (Plan Kalamunda Regional 2.)

Corres. 3727/61.

COCKBURN SOUND.—No. 30189 (Community Centre), Location No. 2126, formerly portion of Cockburn Sound Location 10 and being portion of Lot 4 on L.T.O. Diagram 9318 (1 acre 3 roods 4 perches). (Plan F90-4.)

Corres. 3053/69.

COCKBURN SOUND.—No. 30190 (Public Recreation), Location No. 2167, formerly portion of Cockburn Sound Location 10 and being portion of Lot 4 on L.T.O. Diagram 9318 (17 acres 0 roods 10 perches). (Plan F90-4.)

Corres. 771/64.

GASCOYNE.—No. 30213 (Radio Receiving Station), Location No. 304 (8 acres 1 rood 3 perches.) (Diagram 73811, Plan 563/80.)

Corres. 1482/68.

GOOMALLING.—No. 30230 (Use and Requirements of the Shire of Goomalling), Lot No. 359 (1 rood 9.5 perches). (Plan Goomalling Townsite.)

Corres. 2209/69.

HANNANS SUBURBAN AREA.—No. 30250 (Girls Hostel (Native Welfare Department)), Lot No. 163 (3 acres 0 roods 23 perches). (Diagram 61044, Plan Kalgoorlie-Boulder, Sheet 1.)

Corres. 1605/66.

KELMSCOTT.—No. 30183 (Public Recreation), Lot No. 214, formerly portion of Kelmscott Lot 29 and Canning Location 331 and being portion of Lot 114 on Plan 8770 and portion of each of Canning Location 331 and Kelmscott Lot 28 and being Lot 5 on Diagram 34023 (12 acres 2 roods 5 perches). (Plan K113-4.)

Corres. 1605/66.

KELMSCOTT.—No. 30184 (Drainage), Lot No. 215, formerly portion of Kelmscott Lot 29 and Canning Location 331 and being portion of Lot 114 on Plan 8770 (2 roods 34.2 perches). (Plan K113-4.)

Corres. 4932/29.

KOORDA.—No. 30251 (Police Station), Lot No. 252 (1 acre 1 rood 33.7 perches). (Original Plan 11235) (Plan Koorda Townsite.)

Corres. 4258/69.

MUNGLINUP.—No. 30227 (Public Buildings), Lot No. 139 (1 acre 1 rood 39.1 perches). (Original Plan 11201, Plan Munglinup Townsite.)

Corres. 4259/69.

MUNGLINUP.—No. 30228 (Parking), Lot No. 141 (2 roods 30 perches). (Original Plan 11201, Plan Munglinup Townsite.)

Corres. 4260/69.

MUNGLINUP.—No. 30229 (Public Buildings), Lot No. 143 (2 acres 3 roods 20 perches). (Original Plan 11201, Plan Munglinup Townsite.)

Corres. 3748/68.

MUNGLINUP.—No. 30248 (Public Recreation), Lot No. 177 (23 acres 3 roods 17 perches). (Original Plan 11201, Plan Munglinup Townsite.)

Corres. 293/69.

MURRAY.—No. 30170 (Public Recreation), Location No. 1607, formerly portion of Murray Location 837 and being lot 10 on L.T.O. Diagram 29772 (6 acres 2 roods). (Plan 381 C/40 F3.)

Corres. 5231/23.

ONSLow.—No. 30223 (Presbytery (Roman Catholic)), Lot No. 530 (1 acre 0 roods 22.4 perches). (Original Plan 11053, Plan Onslow Townsite.)

Corres. 2734/68.

SUSSEX.—No. 30171 (Public Recreation), Location No. 4523, formerly portion of Sussex Location 402 and being Lot 4 on L.T.O. Diagram 36669 (35.4 perches). (Plan Broadwater Suburban Area.)

Corres. 1379/69.

SWAN.—No. 30175 (Public Recreation), Location No. 8484, formerly portion of each of Swan Locations 2873 and 2875 and being Lot 21 on L.T.O. Diagram 38084 (2 roods 16 perches). (Plan P138-4.)

Corres. 4042/68.

SWAN.—No. 30179 (Public Recreation), Location No. 8459, formerly portion of Swan Location 7947 and portion of Perthshire Location Au and being Lot 54 on L.T.O. Plan 8317 (1 acre 2 roods 15.6 perches). (Plan P123-4.)

Corres. 4043/68.

SWAN.—No. 30180 (Public Recreation), Location No. 8460, formerly portion of Swan Location 7947 and portion of Perthshire Location Au being Lot 85 on L.T.O. Plan 8317 (2 acres 0 roods 27 perches). (Plans P.123-4, P.124-4.)

Corres. 655/60, V2.

SWAN.—No. 30200 (National Park), Location No. 7900 (81 acres 1 rood 22 perches). (Original Plan 11210, Plans M194-4, M178-4.)

Corres. 1632/68.

WONGAN HILLS.—No. 30215 (Use and Requirements of the Shire of Wongan-Ballidu), Lot No. 488 (1 acre 0 roods 1.7 perches). (Diagram 73353, Plan Wongan Hills Townsite.)

Corres. 1633/61.

WYNDHAM.—No. 30244 (Church Purposes (Church of England)), Lot No. 1135 (3 acres 2 roods 28 perches). (Diagram 70159, Plan Wyndham, Sheet 2.)

A. E. HEAGNEY,  
Under Secretary for Lands.

#### AMENDMENT OF RESERVES.

Department of Lands and Surveys,  
Perth, 13th February, 1970.

HIS Excellency the Governor in Executive Council has been pleased to approve, under section 37 of the Land Act, 1933-1969, as follows:—

Corres. 9343/03.—Of the amendment of Reserve No. 9036 (Hannans Suburban area lots 110, 118, 134, 141, 163 and 164) "Excepted from Sale and Occupation" to exclude Hannans Suburban area lot 163 and of its area being reduced to 1 acre 1 rood 39.6 perches accordingly. (Plan Kalgoorlie-Boulder, Sheet 1.)

Corres. 1191/55.—Of the amendment of Reserve No. 24680 (Geraldton Lots 1477 and 1478) "Water Supply" to include Geraldton Lot 1520 (formerly portion of Geraldton Lot 911 and being Lot 34 on L.T.O. Diagram 33870) and of its area being increased to 26 perches accordingly. (Plan Geraldton, Sheet 2.)

Corres. 4088/57.—Of the amendment of Reserve No. 25658 (Plantagenet Locations 6742 and 6591 and Narrikup Lot 63) "Recreation" to comprise an area of 389 acres 2 roods as surveyed and shown on Lands and Surveys Diagram 70891. (Plan 451 A/40 B2 and Narrikup Townsite.)

Corres. 2908/58.—Of the amendment of Reserve No. 25965 (Plantagenet Locations 6816 and 7052) "Conservation of Flora" to comprise an area of 67 acres as surveyed and shown on Lands and Surveys Diagram 70891. (Plan 451 A/40 B2.)

Corres. 1302/63.—Of the amendment of Reserve No. 28384 (Wyndham Lot 1135) "Civic Centre" to comprise Wyndham Lot 990 in lieu of Lot 1135 and of its area being increased to 6 acres 0 roods 19 perches accordingly. (Plan Wyndham, Sheet 2.)

Corres. 4129/65.—Of the amendment of Reserve No. 28447 (Swan Locations 8160 and 8161) "Recreation" to include Swan Location 8455 (formerly portion of Swan Location 1442 and being Lot 10 on L.T.O. Plan 9177) and of its area being increased to 2 acres 3 roods 10 perches accordingly. (Plan M241-4.)

A. E. HEAGNEY,  
Under Secretary for Lands.

#### CHANGE OF PURPOSE OF RESERVES.

Department of Lands and Surveys,  
Perth, 13th February, 1970.

HIS Excellency the Governor in Executive Council has been pleased to approve, under section 37 of the Land Act, 1933-1969, as follows:—

Corres. 3115/69.—Of the purpose of Reserve No. 2038 (Northampton Lot 152) being changed from "Church of England Church Purposes" to "Kindergarten Site". (Plan Northampton Townsite.)

Corres. 5231/23.—Of the purpose of Reserve No. 18510 (Onslow Lot 359) being changed from "Roman Catholic Church Site" to "Office Site (Native Welfare Department)". (Plan Onslow Townsite.)

A. E. HEAGNEY,  
Under Secretary for Lands.

#### CANCELLATION OF RESERVES.

Department of Lands and Surveys,  
Perth, 13th February, 1970.

HIS Excellency the Governor in Executive Council has been pleased to approve, under section 37 of the Land Act, 1933-1969, as follows:—

Corres. 7588/96.—Of the cancellation of Reserve No. 1852 (Mauds Landing Lots 2 and 3) "Excepted from Sale and Occupation". (Plan Mauds Landing Townsite.)

Corres. 12674/00.—Of the cancellation of Reserve No. 11105 (Kojonup Location 5280) "Gravel". (Plan Kojonup 40, Sheet 2 E1.)

Corres. 3662/67.—Of the cancellation of Reserve No. 29095 (Wyndham Lots 1119 and 1152) "Use and Requirements of the Government Employees' Housing Authority". (Plan Wyndham, Sheet 2.)

Corres. 1036/68.—Of the cancellation of Reserve No. 29956 (Nyabing Lots 100, 102, 103 and 104) "Use and Requirements of the Shire of Nyabing-Pingrup". (Plan Nyabing Townsite.)

Corres. 6956/12.—Of the cancellation of Reserve No. 30001 (Carnamah Lot 24) "Use and Requirements of the Shire of Carnamah". (Plan Carnamah Townsite.)

Corres. 3140/68.—Of the cancellation of Reserve No. 30004 (Exmouth Lot 26) "Use and Requirements of the Shire of Exmouth". (Plan Exmouth Townsite.)

A. E. HEAGNEY,  
Under Secretary for Lands.

#### REVOCATION OF ORDER IN COUNCIL.

Reserve No. 11105.

Department of Lands and Surveys,  
Perth, 13th February, 1970.

Corres. 12674/00.

IT is hereby notified for general information that HIS Excellency the Governor in Executive Council has been pleased to revoke the Order in Council issued under Executive Council Minute No. 1876 dated 29th August, 1963, whereby Reserve No. 11105 (Kojonup Location 5280) was vested in the Shire of Katanning in trust for the purpose of "Gravel" and to approve of the cancellation of the relevant Vesting Order accordingly.

A. E. HEAGNEY,  
Under Secretary for Lands.

## LAND OPEN FOR SELECTION

Perth Land Agency

Department of Lands and Surveys,  
Perth, 13th February, 1970

IT is hereby notified, for general information, that the areas scheduled hereunder are available for selection under Part V of the Land Act, 1933-1969, and the regulations appertaining thereto, subject to the provisions of the said Act.

Applications must be lodged at the Department of Lands and Surveys, Perth, not later than the date specified but may be lodged before such date if so desired.

All applications lodged on or before such date will be treated as having been received on the closing day, and if there are more applicants than one for any block, the application to be granted will be determined by the Land Board. Any lands remaining unselected will continue available until applied for or otherwise dealt with.

If a Land Board sitting becomes necessary, the applicants for the blocks will be duly notified of the date, time, and place of the meeting of the Board, and there shall be an interval of at least seven days between the closing date and the sitting of the Board.

All indigenous marketable timber, including sandalwood and mallet, is reserved to the Crown, subject to the provisions of Clause 14 of the Regulations.

## NOW OPEN

District and Location No.	Area	Price Per Acre	Plan	Corres. No.	Locality and Classification
Fitzroy 54 (i) (j) ....	a. r. p. 10 0 0	\$ 300.00 (Purchase price)	Knowsley A.A.	3135/62	About 1 mile southeast of Derby Townsite
<b>OPEN ON AND AFTER WEDNESDAY, 11th MARCH, 1970</b>					
Fitzgerald 1586 (i) (j) (k)	abt. 120 0 0	\$ 250.00 (Purchase price, incl. Survey fee)	392/80 B. 3	1081/30 V2	About 4 miles south of Salmon Gums Townsite
Sussex 4488 (i) (j) (k) ...	9 3 33	\$ 120.00 (Purchase price)	440A/40 B. 2	1610/66	About 1½ miles northeast of Northcliffe Townsite

(i) Available under Section 53 of the Land Act, 1933.

(j) Subject to Mining Conditions.

(k) Available to adjoining holders only.

A. E. HEAGNEY,  
Under Secretary for Lands.

## LOCAL GOVERNMENT ACT, 1960-1969.

## Closure of Roads.

WHEREAS Percy Henry Adams, Florence Myrtle Adams, Jack Ernest Johnson, Brian William Lloyd and Mervyn Ernest Lancelot Onions, being the owners of the land over or along which the under-mentioned road extends have applied to the Shire of Albany to close the said road which is more particularly described hereunder, that is to say:—

Albany.

Corres. 1272/69.

A.262 The surveyed road, plus widenings, along the western boundary of Plantagenet Location 5760; from the northwest corner of the said location to the northern alignment of the surveyed road along the southern boundary of that location. (Public Plan 451D/40 C3.)

WHEREAS Edgar Ronald Richardson, Joy Richardson, Neil Cameron Crombie, Jean Crombie, Jack Norman Symons and Valmai Elive Symons, being the owners of the land over or along which the under-mentioned road extends have applied to the Shire of Albany to close the said roads which are more particularly described hereunder, that is to say:—

Albany.

Corres. 5883/14.

A.265. (a) The surveyed road along the westernmost boundary of Plantagenet Location 5990 and the western boundaries and part of the southern boundary of Location 652; from the southern alignment of Road No. 3560 to the prolongation northerly of the western alignment of the road along the eastern boundary of Location 6972.

(b) That portion of Road No. 5132 along the northwestern boundary of Plantagenet Location 6972; from a line joining the south corner of Location 6776 with the northwest corner of Location 6972 to the road described in paragraph (a) above.

(Public Plans 451D/40, B.4., 457A/40 B.1.)

WHEREAS the Minister for Lands being the owner of the land over or along which the under-mentioned road extends has applied to the Shire of Augusta-Margaret River to close the said road which is more particularly described hereunder, that is to say:—

Augusta-Margaret River.

Corres. 3831/66.

A.263. The surveyed road along the western boundary of Lot 1 of Sussex Location 2183—Land Titles Office Diagram 30565—extending between the prolongations westward of the northern and southern boundaries of the said lot. (Plan 440 A/40 A.2.)

WHEREAS Annie Ellen McDonald and Mary Ann McDonald being the owners of the land over or along which the under-mentioned road extends have applied to the Shire of Beverley to close the said road which is more particularly described hereunder, that is to say:—

Beverley.

Corres. 2426/20.

B. 780. The whole of Road No. 6494 along the southwest boundary of Avon Location 3108, from the west corner of said Location 3108 to its southwest corner. (Public Plan 3D/40 B.4.)

WHEREAS We, Colin Mark Tulloh, John Norman Patton, Joseph George Clamp, Frederick James Clark and Edith Beryl Joyce Clark, being the owners of the land over or along which the under-mentioned road extends have applied to the Shire of Busselton to close the said road which is more particularly described hereunder, that is to say:—

Busselton.

Corres. 1887/61.

B. 777. The surveyed road through Sussex Location 369 and along the western boundary of Location 858; from the north boundary of Location 369 to the southwest corner of Location 858. (Public Plan 413A/40 B.2.)

WHEREAS Bertie Edward Tooke, Elizabeth Shirley Tooke, William Thomas Cousins, Joy Lorraine Cousins, Joseph Walter Curnuck, Royston Keith Curnuck and Carola May Curnuck, being the owners of the land over or along which the undermentioned road extends have applied to the Shire of Busselton to close the said road which is more particularly described hereunder, that is to say:—

Busselton.

Corres. 599/63.

B. 783. All that portion of Alpha Road, Busselton abutting the western boundaries of lots 21 and 20 on Land Titles Office Diagram 38056 and the southwestern boundary of lot 99 on Diagram 13236 situated eastward of the prolongation southward of the western boundary of said lot 99.

(Plan Busselton Townsite.)

WHEREAS H. & B. Development Pty Ltd. and Sylvarosa Pty. Ltd., being the owners of the land over or along which the undermentioned roads extend have applied to the Shire of Cockburn to close the said roads which are more particularly described hereunder, that is to say:—

Cockburn.

Corres. 2602/69.

C. 743. (a) All that portion of Burgundy Crescent, Spearwood, plus widenings, along the western and part of the southern boundaries of Lot 113 on Lands Titles Office Diagram 36402; from the northern boundary of Lot 113 to the prolongation southerly of the western alignment of March Street.

(b) The surveyed truncation (portion of March Street) situated westward of the western alignment of that Street on Lands Titles Office Diagram 36402.

(Public Plans F105-4, F106-4.)

WHEREAS Leonard Samuel Wrightson and the Minister for Lands, being the owners of the land over or along which the undermentioned roads extend have applied to the Shire of Denmark to close the said roads which are more particularly described hereunder, that is to say:—

Denmark.

Corres. 1887/68.

D. 484. (a) The surveyed road along the southeastern boundary of Plantagenet Location 3796; from the southern corner of the said location to its northeastern corner.

(b) The surveyed road through Plantagenet Location 2133 and along the southwestern boundaries of locations 3796 and 3797; from the northern boundary of Location 2133 to the southern corner of Location 3797.

(Public Plan 452 C/40 D. 3.4.)

WHEREAS I, William Forsyth, being the owner of the land over or along which the undermentioned road extends have applied to the Shire of Kellerberrin to close the said road which is more particularly described hereunder, that is to say:—

Kellerberrin.

Corres. 3930/68.

K. 648. The surveyed road along the west boundary and part of the southern boundary of Avon Location 15264; from the northwest corner of the said location to a northwestern alignment of Road No. 4683. (Public Plan 25/80 B.2.)

WHEREAS the Minister for Lands, being the owner of the land over or along which the under-mentioned road extends has applied to the Shire of Ravensthorpe to close the said road which is more particularly described hereunder, that is to say:—

Ravensthorpe.

Corres. 729/36.

R. 66. The surveyed road along the eastern boundary of Ravensthorpe Lot 158 (A Class Reserve 7369); from the southern alignment of Road No. 1290 to the southeast corner of the said lot. (Public Plan Ravensthorpe Townsite, Sheet 2.)

WHEREAS the Minister for Lands, being the owner of the land over or along which the under-mentioned road extends has applied to the Shire of Rockingham to close the said road which is more particularly described hereunder, that is to say:—

Rockingham.

Corres. 1664/68.

R. 75. The surveyed way along the northwestern boundaries of Karnup Lots 20 to 27 inclusive; from the northwest corner of Lot 20 to the southwest corner of Lot 27. (Public Plan Karnup.)

WHEREAS John Leslie Yeomans, being the owner of the land over or along which the undermentioned road extends has applied to the Shire of Serpentine-Jarrahdale to close the said road which is more particularly described hereunder, that is to say:—

Serpentine-Jarrahdale.

Corres. 2018/64.

S. 152. The surveyed road along part of the western boundary of Cockburn Sound Location 500, from the southeastern alignment of Road No. 905 to the northeastern side of the Mundijong-Jarrahdale Railway Reserve. (Public Plan 341 C/40 D3.)

WHEREAS the Minister for Lands, being the owner of the land over or along which the undermentioned road extends has applied to the Shire of Wyndham-East Kimberley to close the said road which is more particularly described hereunder, that is to say:—

Wyndham-East Kimberley.

Corres. 1712/69.

W. 913. (a) All that portion of Rivergum Avenue now comprised in Kununurra Lots 941 and 946 on Original Plan 10279.

(b) All that portion of the surveyed road now comprised in Kununurra Lots 949 to 953 inclusive, 955, 956, 934 to 937 inclusive, 960, 961 and Lot 971 on Original Plan 10279. (Public Plan Kununurra Townsite.)

And whereas the Council has assented to the said applications; and whereas the Governor in Executive Council has approved these requests; it is hereby notified that the said roads are hereby closed.

C. R. GIBSON,  
Under Secretary for Lands.

#### LOCAL GOVERNMENT ACT, 1960-1969.

Department of Lands and Surveys,  
Perth, 13th February, 1970.

IT is hereby declared that, pursuant to the resolution of the Town of Albany, passed at a meeting of the Council held on or about 25th November, 1965, the undermentioned lands have been set apart, taken, or resumed under section 17 of the Public Works Act, 1902, for the purpose of a new road, that is to say:—

Town of Albany.

3416/65 (R.3021).

Road No. 14246 (Bolt Terrace). A strip of land one chain wide, widening in parts, leaving the southwestern alignment of Brunswick Road at the northernmost northeastern corner of Albany Suburban Lot 5 and extending, as surveyed and as delineated and coloured dark brown on Lands and

Surveys Diagram 73104, southeasterly, westerly and southwesterly, along the northeastern boundary of the said lot, through Crown land and through said Lot 5 and again through Crown land to terminate as shown on said Diagram 73104.

2 roods 6.7 perches being resumed from Albany Suburban Lot 5.

(Notice of intention to resume gazetted 24th December, 1969.)

(Public Plans A29-4, A45-4.)

IT is hereby declared that, pursuant to the resolution of the Shire of Armadale-Kelmscott, passed at a meeting of the Council held on or about 5th December, 1966, the undermentioned lands have been set apart, taken, or resumed under section 17 of the Public Works Act, 1902, for the purpose of a new road, that is to say:—

Armadale-Kelmscott.

L. & S 4158/66 (M.R.668), M.R.D. 964/65.

Road No. 8958 (extension). A strip of land one chain wide, widening in part as surveyed and as delineated and coloured dark brown on Lands and Surveys Diagram 72689, leaving the eastern terminus of the present road at the northeastern corner of Forrestdale Lot 335 and extending, as surveyed, generally easterly to and along the northern boundary of Lot 399, the northern and northwestern boundaries of Lot 398 and along the northern boundaries of Lots 397 and 396 and part of the northern boundary of Lot 395 to the western boundary of the land bordered blue on the said diagram.

Road No. 14231. A strip of land one chain wide, widening at its commencement and terminus, leaving the southern alignment of Road No. 9120 (Forrest Road) on a northern boundary of Reserve 27950 and extending, as delineated and coloured dark brown on Lands and Surveys Diagram 72689, southward through the said Reserve to the northern alignment of Road No. 8958 (Railway Parade) on a southern boundary of that reserve.

The area of Reserve 27950 is hereby reduced by 1 rood 8.4 perches.

(Public Plan Forrestdale.)

IT is hereby declared that, pursuant to the resolution of the Shire of Capel, passed at a meeting of the Council held on or about 16th January, 1969, the undermentioned lands have been set apart, taken, or resumed under section 17 of the Public Works Act, 1902, for the purpose of a new road, that is to say:—

Capel.

220/69 (R.2975).

Road No. 14245. A strip of land one chain wide, widening as delineated and coloured dark brown on Lands and Surveys Diagram 73866, leaving the surveyed road on a western boundary of Boyanup Agricultural Area Lot 274 and extending, as surveyed, eastward through the said lot and to and along part of the southern boundary of Lot 285 to the western alignment of Road No. 52.

34.8 perches being resumed from Boyanup Agricultural Area Lot 274.

(Notice of intention to resume gazetted 7th November, 1969.)

(Public Plan 411D/40 A3.)

IT is hereby declared that, pursuant to the resolution of the Shire of Chapman Valley, passed at a meeting of the Council held on or about 22nd February, 1968, the undermentioned lands have been set apart, taken, or resumed under section 17 of the Public Works Act, 1902, for the purpose of a new road, that is to say:—

Chapman Valley.

749/68 (R.2937).

Road No. 3496 (widening of parts). Those portions of Victoria Location 3091 as delineated and coloured dark brown on original plan 11124, 1 acre 3 perches being resumed from Victoria Location 3091.

(Notice of intention to resume gazetted 21st November, 1969.)

(Public Plans 160C/40 D4 and 160D/40 C4.)

IT is hereby declared that, pursuant to the resolution of the Shire of Corrigin, passed at a meeting of the Council held on or about 12th July, 1967 the undermentioned lands have been set apart, taken, or resumed under section 17 of the Public Works Act, 1902, for the purpose of a new road, that is to say:—

Corrigin.

2186/67 (R.2979).

Road No. 14239. A strip of land one chain wide, commencing at the northwestern corner of Avon Location 18813 and extending, as surveyed and as delineated and coloured dark brown on Lands and Surveys Diagram 73788, southerly, eastward and southward along part of the western boundary through and along part of the southernmost boundary of the said location and along part of the western boundary of Location 11770 to the southwestern corner of the latter location.

Road No. 14239 (Deviation of part). A strip of land one chain wide, leaving the present road on the eastern boundary of Avon Location 18814 and extending as delineated and coloured dark brown on Lands and Surveys Diagram 73788, northwesterly through the said location to rejoin the present road on the northern boundary of that location.

2 acres 1 rood 23 perches and 2 acres 1 rood 16 perches being resumed from Avon Locations 18813 and 18814, respectively.

(Notice of intention to resume gazetted 7th November, 1969.)

(Public Plan 344/80 C3 and 4.)

IT is hereby declared that, pursuant to the resolution of the Shire of Cranbrook, passed at a meeting of the Council held on or about 9th October, 1968, the undermentioned lands have been set apart, taken, or resumed under section 17 of the Public Works Act, 1902, for the purpose of a new road, that is to say:—

Cranbrook.

3416/68 (R.2977).

Road No. 14225. A strip of land one chain wide, leaving the southern alignment of Road No. 12518 at the northwestern corner of Plantagnet Location 2721 and extending as surveyed southward and southwestward along the western boundary of the said location and through Location 3779 to the surveyed road on a western boundary of the latter location.

Road No. 14225. (Deviation of part). A strip of land one chain wide, widening at its commencement and terminus, leaving the present road on an eastern boundary of Location 3779 and extending, as delineated and coloured dark brown on Lands and Surveys Diagram 73875, southwestward through the said location to the surveyed road on a western boundary of that location.

3 acres 1 rood 13 perches being resumed from Plantagnet Location 3779.

(Notice of intention to resume gazetted 21st November, 1969.)

(Public Plan 436D/40 A3 and 4.)

It is hereby declared that, pursuant to the resolution of the Shire of Cranbrook, passed at a meeting of the Council held on or about 26th March, 1968, the undermentioned lands have been set apart, taken, or resumed under section 17 of the Public Works Act, 1902, for the purpose of a new road, that is to say:—

Cranbrook.

3704/66 (R.2973).

Road No. 13560 (Widening of part). That portion of Hay Location 863 as delineated and coloured dark brown on Lands and Surveys Diagram 73844.

4 acres and 37 perches being resumed from Hay Location 863.

(Notice of intention to resume gazetted 7th November, 1969.)

(Public Plan 444/80 D2.)

IT is hereby declared that, pursuant to the resolution of the Shire of Cranbrook, passed at a meeting of the Council held on or about 20th May, 1968, the undermentioned lands have been set apart, taken, or resumed under section 17 of the Public Works Act, 1902, for the purpose of a new road, that is to say:—

Cranbrook.

985/68 (R.2969).

Road No. 14244. A strip of land one chain wide, widening at its terminus, leaving the northern alignment of Road No. 6490 on an eastern boundary of Nelson Location 339 and extending, as delineated and coloured dark brown on Lands and Surveys Diagram 73846, northward along part of an eastern boundary of the said location to the southern alignment of Road No. 8396.

2 acres 1 rood 24 perches being resumed from Nelson Location 339.

(Notice of intention to resume gazetted 7th November, 1969.)

(Public Plan 444/80 A1 and 2.)

IT is hereby declared that, pursuant to the resolution of the Shire of Cuballing, passed at a meeting of the Council held on or about 8th February, 1968, the undermentioned lands have been set apart, taken, or resumed under section 17 of the Public Works Act, 1902, for the purpose of a new road, that is to say:—

Cuballing.

9708/97 (R.2806).

Road No. 14214. A strip of land one chain wide, widening as delineated and coloured mid and dark brown on Original Plan 11164, commencing at the southwestern corner of Williams Location 3539 and extending, as surveyed, southeasterly along the southern boundaries of the said location and Location 3538, part of the southern boundary of Location 1122, the southwestern boundaries of Locations 5853, 5854 and 5855, through Cuballing Townsite and along the southern boundaries of Lots 276, 277, 278 and 240 to a line in prolongation southerly of the eastern boundary of the lastmentioned lot.

19.2 perches, being resumed from Williams Location 1819.

1 rood 19.7 perches, being resumed from Williams Location 6007.

9.2 perches, being resumed from Williams Location 3538.

22.4 perches, being resumed from Williams Location 5853.

36.5 perches, being resumed from Williams Location 5854.

1 rood 4.2 perches, being resumed from Williams Location 5855.

1 acre 1 rood 35.7 perches, being resumed from Williams Location 4577.

18.3 perches, being resumed from Williams Location 1342.

17.3 perches, being resumed from Williams Location 2717.

34.9 perches, being resumed from Cuballing Lot 240.

(Notice of intention to resume gazetted 5th September, 1969.)

The area of Reserve 5250 is hereby reduced by 24.6 perches.

(Public Plans 3780/40 B4; 385A.40 B and C1; Cuballing.)

IT is hereby declared that, pursuant to the resolution of the Shire of Donnybrook, passed at a meeting of the Council held on or about 15th November, 1967, the undermentioned lands have been set apart, taken, or resumed under section 17 of the Public Works Act, 1902, for the purpose of a new road, that is to say:—

Donnybrook.

L. and S. 1704/33 (MR670), M.R.D. 2388/67.

Road No. 9227 (widening of part). That portion of Donnybrook Lot 434 and the whole of Lot 435 and that portion of the Donnybrook-Kirup Railway Reserve as delineated and coloured dark brown on Original Plan 11354.

Road No. 745 (Preston Road—extension). A strip of land varying in width, widening as delineated and coloured dark brown on Original Plan 11354, leaving the southern terminus of the present road at the northern corner of Wellington Location 583 and extending, as surveyed, south-westward and southward along the northwestern and western boundaries of the said location to the northern alignment of Road No. 9227 at the western most southwestern corner of that location.

The area of Reserve 16619 is hereby reduced by 28 perches.

12.8 perches being resumed from Wellington Location 583.

(Notice of intention to resume gazetted 5th December, 1969.)

(Public Plan Donnybrook Regional.)

IT is hereby declared that, pursuant to the resolution of the Shire of Dumbleyung, passed at a meeting of the Council held on or about 17th June, 1969, the undermentioned lands have been set apart, taken, or resumed under section 17 of the Public Works Act, 1902, for the purpose of a new road, that is to say:—

Dumbleyung.

2345/69 (R.3063)

Road No. 8213 (extension). A strip of land one chain wide, leaving the present road on the northern boundary of Williams Location 10518 and extending, unsurveyed, westward along the northern boundary of the said location to its northwestern corner.

Road No. 14233. A strip of land one chain wide commencing at a point on the northern side of the Railway Reserve within Moulyinning Townsite situate in a line in prolongation southwesterly of the southeastern alignment of Road No. 4870 (Wallis Street) and extending, unsurveyed, easterly along part of the northern side of the said Railway Reserve to a line in prolongation southerly of the surveyed road along the western boundary of Location 12695.

(Public Plan Moulyinning.)

IT is hereby declared that, pursuant to the resolution of the Shire of Goomalling, passed at a meeting of the Council held on or about 12th September, 1967, the undermentioned lands have been set apart, taken, or resumed under section 17 of the Public Works Act, 1902, for the purpose of a new road, that is to say:—

Goomalling.

699/16 (R.2986).

Road No. 5614 (widening of part). Those portions of Avon Locations 20235 and 25557 as delineated and coloured dark brown on Lands and Surveys Diagram 73310.

3 roods 30.7 perches and 2 acres 2 roods 24 perches, being resumed from Avon Locations 20235 and 25557 respectively.

(Notice of intention to resume gazetted 21st November, 1969.)

Public Plan 32B/40 E1.)

IT is hereby declared that, pursuant to the resolution of the Shire of Kalamunda, passed at a meeting of the Council held on or about 23rd December, 1969, the undermentioned lands have been set apart, taken, or resumed under section 17 of the Public Works Act, 1902, for the purpose of a new road, that is to say:—

Kalamunda.

5965/19 (R.3075).

Road No. 6263 (additional). All that portion of Crown land being a strip of land one chain wide abutting the northern side of the present road situated easterly of a line bearing 12 degrees 35 minutes from the northeast corner of Canning Location 910 and extending northeasterly to the most northern northeastern alignment of said Road No. 6263.

(Public Plan K37-4.)

IT is hereby declared that, pursuant to the resolution of the Shire of Kojonup, passed at a meeting of the Council held on or about 2nd May, 1969, the undermentioned lands have been set apart, taken, or resumed under section 17 of the Public Works Act, 1902, for the purpose of a new road, that is to say:—

**Kojonup.**

3597/62 (R.2984).

Road No. 385 (widening of part). That portion of Kojonup Location 6869 as delineated and coloured dark brown on Lands and Surveys Diagram 73856.

2 roads 28.3 perches being resumed from Kojonup Location 6869.

(Notice of intention to resume gazetted 21st November, 1969.)

(Public Plan 437A/40 A1.)

IT is hereby declared that, pursuant to the resolution of the Shire of Koorda, passed at a meeting of the Council held on or about 25th June, 1968, the undermentioned lands have been set apart, taken, or resumed under section 17 of the Public Works Act, 1902 for the purpose of a new road, that is to say:—

**Koorda.**

2111/68 (R.2886).

Road No. 5229 (widening of part). That portion of Avon Location 15767 containing 2.1 perches as delineated and coloured dark brown on Lands and Surveys Diagram 73662.

Road No. 4973 (widening of part). Those portions of Avon Location 15767 as delineated and coloured dark brown on Lands and Surveys Diagrams 58228 and 73662.

2 acres and 6 perches being resumed from Avon Location 15767.

(Notices of intention to resume gazetted 22nd August and 7th November, 1969.)

(Public Plan 56/80D2.)

IT is hereby declared that, pursuant to the resolution of the Shire of Kulin, passed at a meeting of the Council held on or about 21st August, 1968, the undermentioned lands have been set apart, taken, or resumed under section 17 of the Public Works Act, 1902, for the purpose of a new road, that is to say:—

**Kulin.**

L. & S. 2901/68 (MR671), M.R.D. 732/68.

Road No. 7126 (widening of part). That portion of Williams Location 11662 (Reserve 19798) as delineated and coloured dark brown on Lands and Surveys Diagram 73991.

The area of Reserve 19798 is hereby reduced by 3 acres 2 roads 19 perches.

(Public Plan 376/80 A4.)

IT is hereby declared that, pursuant to the resolution of the Shire of Moora, passed at a meeting of the Council held on or about 10th October, 1967, the undermentioned lands have been set apart, taken, or resumed under section 17 of the Public Works Act, 1902, for the purpose of a new road, that is to say:—

**Moora.**

3447/67 (R.2991).

Road No. 4528 (Widening of part). Those portions of Melbourne Locations 2136, 1807 and 2407 as delineated and coloured dark brown on Lands and Surveys Diagram 73851.

1 rood 11.6 perches, being resumed from Melbourne Location 2407.

1 rood 23.5 perches, being resumed from Melbourne Location 1807.

1 rood 29.6 perches, being resumed from Melbourne Location 2407.

(Notice of intention to resume gazetted 21st November, 1969.)

(Public Plan 63/80 D1.)

IT is hereby declared that, pursuant to the resolution of the Shire of Mukinbudin, passed at a meeting of the Council held on or about 25th September, 1967, the undermentioned lands have been set apart, taken, or resumed under section 17 of the Public Works Act, 1902, for the purpose of a new road, that is to say:—

**Mukinbudin.**

3215/67 (R.2992).

Road No. 14247. A strip of land one chain wide, widening at its commencement and terminus, leaving the southeastern alignment of the surveyed road at the northernmost northwestern corner of Ninghan Location 3033 and extending, as delineated and coloured dark brown on Lands and Surveys Diagram 72895, eastward along the northern boundary of the said location to the western alignment of Road No. 8655 at the northeastern corner of that location.

10 acres and 31 perches being resumed from Ninghan Location 3033.

(Notice of intention to resume gazetted 21st November, 1969.)

(Public Plan 66/80 F3.)

IT is hereby declared that, pursuant to the resolution of the Shire of Quairading, passed at a meeting of the Council held on or about 24th September, 1968, the undermentioned lands have been set apart, taken, or resumed under section 17 of the Public Works Act, 1902, for the purpose of a new road, that is to say:—

**Quairading.**

10467/08 (R.2972).

Road No. 3377 (widening of parts). Those portions of Avon Locations 7331, 8814 and 10482 as delineated and coloured dark brown on Lands and Surveys Diagram 73881 and 73882.

2 roads 27.5 perches, being resumed from Avon Location 10482.

1 rood 38.7 perches being resumed from Avon Location 8814.

1 rood 4.3 perches being resumed from Avon Location 7331.

(Notice of intention to resume gazetted 7th November, 1969.)

(Public Plan 3C/40 D3.)

IT is hereby declared that, pursuant to the resolution of the Shire of Waroona, passed at a meeting of the Council held on or about 2nd February, 1968, the undermentioned lands have been set apart, taken, or resumed under section 17 of the Public Works Act, 1902, for the purpose of a new road, that is to say:—

**Waroona.**

2456/31 (R.2774).

Road No. 1447 (widening and deviation of parts). Those portions of Murray Locations 180 and 182 and that portion of Waroona Lot 317 as delineated and coloured dark brown on Original Plans 11212 and 11200.

2 acres 1 rood 35.3 perches, being resumed from Murray Location 180.

3 roads 16.3 perches, being resumed from Murray Location 182.

0.1 perches, being resumed from Waroona Location 317.

(Notice of intention to resume gazetted 27th June, 1969.)

(Public Plans 383 A/40C1, 383 B/40 D1.)

And whereas His Excellency the Governor has declared that the said lands have been set apart, taken, or resumed for the purpose of the said roads, and that plans of the said lands might be inspected at the Department of Lands and Surveys, Perth, it is hereby notified that the lands described above are roads within the meaning of the Local Government Act, 1960, subject to the provisions of the said Act.

Dated this 4th day of February, 1970.

By Order of His Excellency,

STEWART BOVELL,

Minister for Lands.

## BUSH FIRES ACT, 1954.

(Section 17.)

## Suspension of Prohibited Burning Times.

Bush Fires Board,  
West Perth, 13th February, 1970.

Corres. 241.

IT is hereby notified that the Hon. Minister administering the Bush Fires Act has approved of the suspension of the prohibited burning times declared for the Shire of Harvey from 16th February, 1970, to the 4th March, 1970, inclusive, so far as the declaration relates to the areas described in the schedule hereunder.

This suspension is granted to enable developmental burning only of the locations named hereunder and is subject to the following conditions:—

- (1) That all burning carried out under the terms of the suspension be done in accordance with a programme laid down by the Harvey Shire Council.
- (2) That the Council advise the Forests Department not later than the 12th February, 1970, the locations which are to be burnt during the suspension.
- (3) That only two fire control officers specified by the Harvey Shire Council be empowered to issue permits for burning under the terms of the suspension. All burning to be subject to paragraph 4 of the Shire's 1969 firebreak order plus the section 18 conditions laid down in the permits to burn issued by the fire control officer.
- (4) That the Shire be required to supply the two officers so appointed with necessary plans of the suspension areas.
- (5) That the Harvey Shire Council agree to publish in the Harvey district newspaper the locations on which burning is to be carried out and the names of the persons to whom permits are issued, subject to section 18 of the Bush Fires Act.
- (6) That no burning is to be carried out on a day on which a dangerous fire hazard is forecast for the area.

A. SUTHERLAND,  
Secretary, Bush Fires Board.

## Schedule.

Owner; Description of Location.

- 1—B. C. and G. D. Langridge, Donnybrook; portion Wellington Locations 20, 21, 42 and 942, Lot 8.
- 2—K. R. A. and J. D. Wood, Bunbury; portion Wellington Locations 1 and 48, Lot 21.
- 3—M. M. Edwards, Binningup; portion Wellington Location 1, part Lot 5.
- 4—T. H. Rose and Sons, Burekup; Wellington Location 3193 and part Wellington Location 48.

## BUSH FIRES ACT, 1954.

(Section 24, Regulation 16.)

## Authorised Officers.

Bush Fires Board,  
West Perth, 13th February, 1970.

Corres. 559.

IT is hereby notified that the Bush Fires Board has appointed the following officers under the provisions of the Bush Fires Act and regulations made thereunder, to issue permits for the purpose of burning clover in the Shire of Tammin:—

H. J. Caffell, R. B. Nottage, E. J. Mann, G. G. Sweeting, J. Kenny and A. R. Uphill.

A. SUTHERLAND,  
Secretary, Bush Fires Board.

## BUSH FIRES ACT, 1954.

(Section 38.)

## Appointment of Bush Fire Control Officers.

Bush Fires Board,  
West Perth, 13th February, 1970.

IT is hereby notified that the following Shire Councils have appointed the following persons as bush fire control officers for their respective municipalities:—

Esperance: K. Leslie, J. W. Hagon, D. Spittle and D. Kettle.  
Menzies: P. D. MacLean.  
Murchison: B. Halleen, B. Walton, E. A. Officer and R. P. R. Jones.  
Tammin: G. E. Jones and F. W. Cardilini.

The following appointments have been cancelled:—

Coolgardie: D. P. Baker.  
Esperance: G. Rhind.  
Menzies: S. J. Peterson and G. Templeman.  
Murchison: C. W. Newland, W. A. MacGillivray and R. Conrick.  
Tammin: A. J. Harvey.

A. SUTHERLAND,  
Secretary, Bush Fires Board.

## BUSH FIRES ACT, 1954.

(Section 38.)

## Fire Weather Officers.

Bush Fires Board,  
West Perth, 13th February, 1970.

IT is hereby notified that the Bush Fires Board has approved of the appointment of the following persons for their respective Shires:—

Local Authority; Fire Weather Officer; Deputy Fire Weather Officer.

Boyup Brook; G. D. Miller; J. Stanisforth-Smith. Kojonup; P. Webb; —.

The following appointments have been cancelled:—

Boyup Brook; A. R. Moulton; G. D. Miller.  
Morawa; G. E. Jones; —.  
Narembeen; R. K. Moyses; S. H. Jackson.

A. SUTHERLAND,  
Secretary, Bush Fires Board.

Western Australia.

BUILDING SOCIETIES ACT, 1920  
(AS AMENDED).

NOTICE is hereby given that a Building Society called the Metropolitan No. 14 Building Society is duly registered under the provisions of the above Act.

Dated the 5th day of February, 1970.

B. S. BROTHERTON,  
Registrar of Building Societies.

TOWN PLANNING AND DEVELOPMENT ACT,  
1928 (AS AMENDED).

Notice that a Town Planning Scheme Amendment has been Prepared and is Available for Inspection.

Shire of Gosnells Town Planning Scheme No. 1—  
Amendments Nos. 11 and 12.

T.P.B. 853/2/25/1, Pt. L. and M.

NOTICE is hereby given that the Gosnells Shire Council in pursuance of its powers under the Town Planning and Development Act, 1928 (as amended) has prepared a Town Planning Scheme amendment for the following purposes:—

Amendment No. 11—To rezone land in the vicinity of Fremantle Road and King Street, Gosnells, from Deferred Urban and Rural to Residential 'A', Shops and Local Business, Service Station, Parks and Recreation Reserves as detailed in the Shire of Gosnells Proposed Re-zoning Plan dated 14th October, 1969 but excluding lots



1098 to 1111 inclusive and 1, 6, 7 Lissiman Street; Lots 1122 to 1142 inclusive and 1, 2, 3 fronting Homestead Road, Prince Street and Fremantle Road all of which are deferred for the time being.

Amendment No. 12—

- (a) To clarify and expand the Scheme Text by amending the definition of "Extractive Industry" and amending the table of Use Classes (Clause 15) in respect of "Motor Transport Depots"; and
- (b) to insert additional clauses to regulate development generally and to regulate development particularly with reference to amenity within Residential 'B' Zones in respect of Multi-unit residential buildings and to amenity within Light and General Industrial Zones.

All plans and documents setting out and explaining the amendment have been deposited at Council Offices, 1905 Albany Highway, Maddington and will be open for inspection without charge during the hours of 9.00 a.m. and 4.30 p.m. on all days of the week except Saturdays, Sundays and Public Holidays until and including the 13th April, 1970.

The plans and documents have also been deposited at the office of the Town Planning Department, Perth, and will similarly be open for inspection for the same period between the hours of 10 a.m. and 4 p.m.

Any persons desirous of objecting to the amendment should set forth in writing his/her objections and lodge them with Shire Clerk, Shire of Gosnells, P.O. Box 23, Gosnells 6110, on or before the 13th April, 1970.

H. W. WALKER,  
Shire Clerk.

RIGHTS IN WATER AND IRRIGATION  
ACT, 1914-1964.

P.W.W.S. 399/63.

IT is hereby notified for general information that His Excellency the Governor in Council has approved of the appointment of Vivian Bertram Bevan as a Commissioner to advise the Minister upon matters relating to the administration of the Act and any other Acts in force for the time being, relating to irrigation and drainage, and cancelled the appointment of Harold Johnston.

J. McCONNELL,  
Under Secretary for Works.

RIGHTS IN WATER AND IRRIGATION  
ACT, 1914-1964.

P.W.W.S. 399/63.

IT is hereby notified for general information that His Excellency the Governor in Council has approved of the appointment of Clyde Higgs as a Commissioner to advise the Minister upon matters relating to the administration of the Act and any other Acts in force for the time being, relating to irrigation and drainage, and cancelled the appointment of Gerald Joseph Clarke.

J. McCONNELL,  
Under Secretary for Works.

PUBLIC WORKS ACT, 1902-1967.

Notice of Intention to Sell Resumed Land.

P.W. 2721/58.

NOTICE is hereby given in compliance with the provisions of section 29 of the Public Works Act, 1902-1967, that the piece or parcel of land described in the schedule hereto is no longer required for the purpose for which it was resumed and is available for sale to the intent that it be used for road purposes (widening of Blair Street, Bunbury).

A person who immediately prior to the taking of the land referred to, had an estate in fee simple in that land may, within three months after the publication of this notice in the *Gazette* and

in accordance with the provisions of section 29 (3) of the Public Works Act, 1902-1967 apply to the Minister for Works at the office of the Department of Public Works for an option to purchase the land, but such application shall be subject to the provisions of section 29 (3) (ca) of that Act.

Dated this 13th day of February, 1970.

J. McCONNELL,  
Under Secretary for Works.

Schedule.

That portion of Wellington Location 388 on Diagram 14158 as is more particularly delineated and coloured green on Plan P.W.D., W.A. 45611 and being part of the land comprised in Certificate of Title Volume 1121, Folio 525.

PUBLIC WORKS ACT, 1902-1967.  
Sale of Land.

L.R.O. 492/69.

NOTICE is hereby given that His Excellency the Governor has approved under section 29B (1) (a) of the Public Works Act, 1902-1967, of the sale by Private Contract of the land hereinafter described, which land was compulsorily taken or resumed under that Act for a Public Work, namely Coogee-Kwinana Railway, has been used for that public work for a period of ten years or more, and is no longer required for that work.

Dated this 13th day of February, 1970.

J. McCONNELL,  
Under Secretary for Works.

Schedule.

- (1) Portion of Cockburn Sound Location 342 being those parts of Lots 488 and 489 on L.T.O. Plan 3638 comprised in L.T.O. Plan 6556 and more particularly delineated and coloured green on Plan P.W.D., W.A. 45597, and being part of the land comprised in Certificate of Title Volume 769, Folio 180.
- (2) Portion of Cockburn Sound Location 342 being that part of Lot 487 on L.T.O. Plan 3638 comprised in L.T.O. Plan 6556 and more particularly delineated and coloured green on Plan P.W.D., W.A. 45597, and being part of the land comprised in Certificate of Title Volume 1046, Folio 4.
- (3) Portion of Cockburn Sound Location 342 being that part of Lot 486 on L.T.O. Plan 3638 comprised in L.T.O. Plan 6556 and more particularly delineated and coloured green on Plan P.W.D., W.A. 45597, and being the whole of the land comprised in Certificate of Title Volume 1237, Folio 183.
- (4) Portion of Cockburn Sound Location 342 being that part of Lot 416 on L.T.O. Plan 3638 comprised in L.T.O. Plan 6556 and more particularly delineated and coloured green on Plan P.W.D., W.A. 45597, and being part of the land comprised in Certificate of Title Volume 1131, Folio 614.
- (5) Portion of Cockburn Sound Location 342 being parts of Lots 417 and 409 on L.T.O. Plan 3638 comprised in Plan 6556 and more particularly delineated and coloured green on Plan P.W.D., W.A. 45597 and being part of the land comprised in Certificate of Title Volume 1068, Folio 701.
- (6) Portion of Cockburn Sound Location 342 being that part of Lot 408 on L.T.O. Plan 3638 comprised in L.T.O. Plan 6556 and more particularly delineated and coloured green on Plan P.W.D., W.A. 45597 and being part of the land comprised in Certificate of Title Volume 652, Folio 170.
- (7) Portion of Cockburn Sound Location 342 being all that portion of Dooley Street comprised in L.T.O. Plan 6556 as is more particularly delineated and coloured green on Plan P.W.D., W.A. 45597 and being part of the land comprised in Certificate of Title Volume 195, Folio 137.

## PUBLIC WORKS ACT, 1902-1967.

## Sale of Land.

P.W. 1250/62.

NOTICE is hereby given that His Excellency the Governor has approved under section 29B (1) (a) of the Public Works Act, 1902-1967, of the sale by Private Contract of the land hereinafter described, which land was compulsorily taken or resumed under that Act for a public work, namely—Eastern Railway—has been used for that public work for a period of ten years or more, and is no longer required for that public work.

Dated this 13th day of February, 1970.

J. McCONNELL,  
Under Secretary for Works.

## Schedule.

- (1) Portion of North Fremantle Lot 42 being part of Lot 25 on Plan 601 as is more particularly delineated and coloured green on Plan P.W.D. W.A. 45598 and being part of the land comprised in Certificate of Title Volume 46, Folio 217.
- (2) Portion of North Fremantle Lot 42, being part of Lot 26 on Plan 601, as is more particularly delineated and coloured green on Plan P.W.D. W.A. 45598 and being part of the land comprised in Certificate of Title Volume 49, Folio 203.
- (3) Portion of North Fremantle Lot 42, being part of Lot 27 on Plan 601, as is more particularly delineated and coloured green on Plan P.W.D. W.A. 45598 and being part of the land comprised in Certificate of Title Volume 46, Folio 213.
- (4) That portion of North Fremantle Town Lot 39 as is more particularly delineated and coloured green on Plan P.W.D. W.A. 45598 and being part of the land comprised in Certificate of Title Volume 98, Folio 180.
- (5) That portion of North Fremantle Lot 38 on Plan 1623 as is more particularly delineated and coloured green on Plan P.W.D. W.A. 45598 and being part of the land comprised in Certificate of Title Volume 132, Folio 149.

## PUBLIC WORKS DEPARTMENT.

Tenders, closing at Perth at 2.30 p.m. on the dates mentioned hereunder, are invited for the following works.

Tenders are to be addressed to "The Hon. Minister for Works, c/o Contract Office, Public Works Department, corner King's Park Road and Havelock Street, West Perth", and are to be endorsed "Tender".

The highest, lowest, or any tender will not necessarily be accepted.

Contract No.	Project	Closing Date	Conditions now Available at
17406	Perth Medical Centre, Geriatric Unit—Passenger Lifts—Supply and Installation	1970 Feb. 17	P.W.D., West Perth
*17409	Middle Swan — Female Prison Blocks E and F—Steel Frames and Cell Doors—Supply and Installation	Feb. 19	P.W.D., West Perth
*17410	Middle Swan Female Prison—Blocks E and F—Precast Panels and Beams—Supply and Installation	Feb. 19	P.W.D., West Perth
17411	Mineral House, Adelaide Terrace, Perth—Floors, Windows and General Cleaning	Feb. 17	P.W.D., West Perth
17412	Bunbury Harbour—Construction of Bund Walls	Feb. 24	P.W.D., West Perth
17413	West Pilbara Water Supply—Karratha Depot and Single Quarters—Erection	Mar. 10	P.W.D., West Perth
17414	Fremantle Mental Health Services Psychiatric Clinic—Erection	Mar. 3	P.W.D., West Perth
17415	Badgingarra Research Station Quarters—Repairs and Renovations	Mar. 3	P.W.D., West Perth P.W.D., Geraldton Clerk of Courts, Moora
17416	Perth Medical Centre, Hollywood—11,000V Ring Main Switchgear for Central Plant Building—Supply and Installation	Mar. 3	P.W.D., West Perth
17417	West Armadale Primary School—Electrical Installation (Nominated Sub-contract)	Mar. 3	P.W.D., West Perth
17418	Hawthorn Hospital—Alterations and Additions	Mar. 10	P.W.D., West Perth
*17419	Perth Medical Centre Geriatric Unit—Aluminium Windows and Doors—Supply and Installation	Mar. 12	P.W.D., West Perth
17420	Perth Medical Centre, Hollywood—Main 440V Switchboard for Central Plant Building—Supply and Installation	Mar. 10	P.W.D., West Perth

\* At W.A. Government Tender Board, 74 Murray Street, Perth, at 10 a.m.

† \$20 deposit on documents.

‡ \$200 deposit on Tender documents.

§ \$25 deposit. Closing at W.A. Government Tender Board, 74 Murray Street, Perth, at 10 a.m.

J. McCONNELL,  
Under Secretary for Works.

## PUBLIC WORKS DEPARTMENT

## Acceptance of Tenders

Contract No.	Particulars	Contractor	Amount
17212	Major Dredging and Reclamation Works at Bunbury Harbour	Hyundai Construction Co. Ltd	\$ 2,973,370
17363	Northam R. & I. Bank—Electrical Services	Ace Electrical Service	8,400
17393	Bunbury LaPorte Titanium (Aust.) Ltd—Effluent Disposal—6.6 K.V. Underground and Overhead Power Lines	C. W. Norris & Co. Pty Ltd	5,942
17401	Great Southern Towns Water Supply, Dudinin—30,000 gallon R.C. Circular Roofed Tank	Whatley Concrete Construction	2,944
17399	Midland—Nos. 16-18 Spring Park Road—Purchase and Removal of Building and Improvements	G. & J. White	295
17378	Bateman—Noalimba Migrants' Hostel—New Accommodation Block	Trident Construction Pty Ltd	190,934
17377	Western Australian Museum—Erection	H. A. Doust Pty Ltd	1,509,844
17304	Narrogin Hospital—New Main Switchboard—Electrical Switch-room and Cabling	S. W. Hawkes & Sons	16,333

L.R.O. 930/67

*Public Works Act, 1902-1967*

## NOTICE OF INTENTION TO RESUME LAND

*Serpentine-Mundijong Drainage—Oaklands Main Drain*

THE Minister for Works hereby gives notice, in accordance with the provisions of section 17 (2) of the Public Works Act, 1902-1956, that it is intended to take or resume, under section 17 (1) of that Act, the pieces or parcels of land described in the Schedule hereto, and being all in the Peel Estate District, for the purpose of the following public work, namely, Serpentine-Mundijong Drainage—Oaklands Main Drain, and that the said pieces or parcels of land are marked off on Plan P.W.D. W.A. 45070, which may be inspected at the Office of the Minister for Works, Perth.

## SCHEDULE

No.	Owner or Reputed Owner	Occupier or Reputed Occupier	Description	Area (approx.)		
				a.	r.	p.
....	Lawrence George Dudley and Shirley Mand Dudley	L. G. and S. M. Dudley ....	Portion of Peel Estate Lot 242 and being Lot 1 on Diagram 38854 and being part of the land comprised in Certificate of Title Volume 112, Folio 144A	2	0	0

Dated this 6th day of February, 1970.

ROSS HUTCHINSON,  
Minister for Works.

M.R.D. 25/68

*Main Roads Act, 1930-1967 ; Public Works Act, 1902-1967*

## NOTICE OF INTENTION TO TAKE OR RESUME LAND

THE Minister for Works hereby gives notice, in accordance with the provisions of section 17 (2) of the Public Works Act, 1902-1967, that it is intended to take or resume, under section 17 (1) of that Act, the pieces or parcels of land described in the Schedule hereto, and being all in the Corrigin District, for the purpose of the following public work, namely, widening Armadale-Brookton-Kondinin Road, and that the said pieces or parcels of land are marked off on Plan M.R.D., W.A. 2208, which may be inspected at the Office of the Commissioner of Main Roads, 32 St. George's Terrace, Perth.

## SCHEDULE

No.	Owner or Reputed Owner	Occupier or Reputed Occupier	Description	Area (approx.)		
				a.	r.	p.
1	Harry Walter Gayfer ....	H. W. Gayfer ....	Portion of Kunjin A.A. Lot 15 (Certificate of Title Volume 1063, Folio 78)	0	2	5
2	Vincent Pedroli ....	V. Pedroli ....	Portion of Kunjin A.A. Lot 17 (Certificate of Title Volume 988, Folio 62)	0	0	30

Dated this 10th day of February, 1970.

F. PARRICK,  
Secretary, Main Roads.

M.R.D. 2539/67

*Main Roads Act, 1930-1967 ; Public Works Act, 1902-1967*

## NOTICE OF INTENTION TO TAKE OR RESUME LAND

THE Minister for Works hereby gives notice, in accordance with the provisions of section 17 (2) of the Public Works Act, 1902-1967, that it is intended to take or resume, under section 17 (1) of that Act, the pieces or parcels of land described in the Schedule hereto, and being all in the Wellington District, for the purpose of the following public work, namely, widening Bunbury-Collie-Wagin Road, and that the said pieces or parcels of land are marked off on Plan M.R.D., W.A. 1668, which may be inspected at the Office of the Commissioner of Main Roads, 32 St George's Terrace, Perth.

## SCHEDULE

No.	Owner or Reputed Owner	Occupier or Reputed Occupier	Description	Area (approx.)		
				a.	r.	p.
1	Tynedale Pty Ltd ....	Tynedale Pty Ltd ....	Portion of Wellington Location 1 on Plan 2262 (Certificate of Title Volume 154, Folio 22A)	3	0	13
2	Westralian Plywoods Pty Ltd	Westralian Plywoods Pty Ltd	Portion of Wellington Locations 1 and 5, being part of Lot 5 on Plan 7922 (Certificate of Title Volume 1275, Folio 695)	10	2	14

Dated this 10th day of February, 1970.

F. PARRICK,  
Secretary, Main Roads.

**METROPOLITAN WATER SUPPLY, SEWERAGE,  
AND DRAINAGE ACT, 1909-1969.**

Metropolitan Water Supply,  
Sewerage, and Drainage Board,

Perth, 4th February, 1970.

M.W.B. 682961/69.

HIS Excellency the Governor in Executive Council, acting pursuant to the powers conferred by the Metropolitan Water Supply, Sewerage, and Drainage Act, 1909-1969, has been pleased—

- (a) to approve of the Board carrying out the works described in the schedule hereunder; and  
(b) to exempt the works from the provisions of sections 20, 21, 22 and 23 of the Act.

**Schedule.**

Metropolitan Sewerage.

Reticulation Area 1C—Morley.

Shire of Bayswater.

Walter Road, Rudloc Road, Collier Road and Drake Street.

Amendment of Route.

Construction of 9 inch diameter pipe sewers together with manholes and all other necessary apparatus. The sewer shall commence at an existing manhole situated in the western corner of Lot 1152 Collier Road and proceeding southeasterly across the said Lot 1152 near its southwestern boundary to its southern corner; thence south-westerly across the said Lot 1152 to and across Lot 438, Lot 460 and Lot 1143 Russell Street near their southeastern boundaries to the eastern corner of the said Lot 1143; thence northwesterly across the said Lot 1143 to and across Pt. 1150 to and across Bishop Street to and across Lot 1146 Russell Street near their southwestern boundaries to a point almost opposite the prolongation of the northwestern alignment of Whiteman Street; thence southwesterly across Russell Street to and along Whiteman Street near its northwestern alignment to a manhole C639 previously shown on plan M.W.B. 10215 accompanying notice of intention published in the *Government Gazette* dated 30th May, 1969, at page 1623.

G. SAMUEL,  
General Manager.

**METROPOLITAN WATER SUPPLY,  
SEWERAGE AND DRAINAGE BOARD  
WESTERN AUSTRALIA.**

48 in. Diameter Reinforced Concrete Gravity Sewer for Bibra Lake Main Sewer Second Section.

TENDERS are invited for the construction of approximately 9,000 feet of reinforced concrete gravity sewer within the Shire of Cockburn and the City of Melville.

Tenders are to be addressed to the General Manager, Metropolitan Water Supply, Sewerage and Drainage Board, King's Park Road, West Perth, W.A. 6005, and will be received up to 2.30 p.m. on the 17th March, 1970. Tenders shall be marked "Tender for 48 in. Reinforced Concrete Gravity Sewer—for Bibra Lake Main Sewer Second Section" and shall be placed in the Tender Box in Room 409, Administrative Assistant Engineering, at the abovementioned address. A complete book of tender documents must be submitted with each tender.

Drawings, Conditions of Contract, and Specification may be obtained from the Administrative Assistant Engineering, Room 409, Government Office Building, 2 Havelock Street, West Perth, on or after 17th February, 1970, upon payment of a deposit of \$25 for two copies. This deposit will be refunded on return of both copies of the contract documents in good order and condition within three weeks of the date of closing of tenders.

G. SAMUEL,  
General Manager.

**WATER BOARDS ACT, 1904-1969.**

Busselton Water Board.

(Section 79.)

NOTICE is hereby given that the Rate Book for the Busselton Water Board has been made up for the year 1970 and may be inspected by ratepayers during office hours.

(Section 94.)

NOTICE is hereby given that under the powers conferred by the above Act, the Busselton Water Board has ordered a rate of eleven (11) cents in the dollar to be made and levied, with a minimum of two dollars on any one assessment, for the year ending 31st December, 1970, upon all rateable land as shown by the rate book and such rate is payable forthwith. A memorandum to this effect has been duly entered in the ratebook and signed.

Dated this 3rd day of February, 1970.

J. G. EVANS,  
Chairman.

NOTICE is hereby given that the Busselton Water Board has resolved Schedule 1, Section 1, of the Board's principal by-laws, made under the Water Boards Act 1904-1969 be revoked and the following section substituted:—

1. Water in return for amount of rates paid or of minimum charges in lieu of rates—1000 gallons per 30 cents of rate paid.

T. C. GAWNED,  
Secretary.

3rd February, 1970.

**SHIRE OF CARNAMAH.**

**MUNICIPAL FUND.**

**STATEMENT OF RECEIPTS AND PAYMENTS FOR THE  
YEAR ENDED 30th JUNE, 1969.**

Receipts.		\$
Rates ..	72,978.58	
Licenses ..	21,060.69	
Government Grants ..	69,237.75	
C.R.T. Fund ..	16,070.25	
Income from Property ..	6,877.10	
Sanitation ..	2,194.38	
Cemetery ..	79.42	
Town Planning ..	17,183.00	
Fines and Penalties ..	2,377.20	
Vermin Receipts ..	30.00	
Traffic Recoups ..	3,850.40	
All other Revenue ..	14,621.89	
		<b>\$226,560.66</b>

Payments.		\$
Administration:		
Staff Section ..	14,806.69	
Members' Section ..	1,826.98	
Debt Service ..	50,959.50	
Public Works and Services:		
Construction of Roads ..	62,216.38	
Maintenance of Roads ..	26,628.26	
Street Lighting ..	520.00	
Recreation Grounds ..	4,059.63	
Building Construction ..	869.48	
Building Improvements ..	30.08	
Building Maintenance ..	6,524.72	
Furniture and Equipment ..	220.33	
Water Supplies ..	56.89	
Health Scheme ..	3,126.64	
Sanitation ..	1,741.33	
Veterinary Scheme ..	2,409.52	
Vermin Services ..	843.60	
Bush Fire Control ..	1,060.61	
Traffic Control ..	286.45	
Joint Traffic Scheme ..	8,617.01	
Cemetery ..	140.30	
Operation Costs (unallocated) ..	673.41	
Plant, Machinery and Tools ..	20,125.58	
Materials ..	1,504.97	
Plant Stocks ..	1,197.74	
Payments to C.R.T. Fund ..	10,143.31	
Donations and Grants ..	228.47	
Other Works and Services ..	657.36	
All other Expenditure ..	2,111.00	
		<b>\$223,586.24</b>

SUMMARY.		\$
Overdraft as at 1/7/68 ..	8,091.51	
Expenditure as at 1/7/68 ..	223,586.24	
	<b>231,677.75</b>	
Receipts as at 1/7/68 ..	226,560.66	
Debit Balance as at 30/6/69 ..	<b>\$5,117.09</b>	

BALANCE SHEET AS AT 30th JUNE, 1969.  
Assets.

Current Assets:	\$
Refunds .....	117.69
Sundry Debtors .....	2,028.44
Stocks .....	4,832.69
Non-current Assets:	
Trust Fund Bank .....	744.90
Prepayments (Trust) .....	14.66
Loan Capital Bank .....	8,874.20
Reserve Fund Bank .....	396.72
Deposits .....	69.00
Drums .....	276.00
Deferred Assets .....	64,916.89
Fixed Assets .....	304,598.34
Other Assets .....	474.00
	<u>\$387,343.53</u>

Liabilities.

Current Liabilities:	\$
Bank Overdraft .....	5,117.09
Sundry Creditors—	
General .....	3,226.01
C.W. Shire .....	21.00
Accrued Interest on Loans .....	4,415.04
Pre-payments .....	22.00
Non-current Liabilities:	
Library Deposits—Trust .....	12.00
Deposits—Trust .....	503.00
License Suspense—Trust .....	2.00
Reserve L.S.L. .....	396.72
Trust Refunds .....	242.56
Deferred Liabilities:	
Loan Liability .....	334,311.16
Special Overdraft Account .....	10,454.99
	<u>\$358,723.57</u>

Contingent Liability: The amount of interest included in loan debentures issued, payable over the life of the loan and not shown under the heading of Loan Liability, is approximately \$134,526, of which \$13,450.92 applies to loan repayable by the Government, an amount of \$3,485.85 relates to Coorow Shire loans, at the date of the division of the shires, and \$11,480.77 to a self-supporting loan.

We hereby certify that the figures and particulars contained in the annual statements are correct.

F. C. G. LUCAS,  
President.  
R. S. DUTCH,  
Shire Clerk.

I have examined the books and accounts of the Shire of Carnamah for the year ended 30th June, 1969, and certify that the annual statements mentioned above correspond with the books of accounts, vouchers, and documents submitted for audit, and are, in my opinion, correct, subject to my report.

R. THOMPSON,  
Government Inspector of Municipalities.

SHIRE OF COCKBURN.

STATEMENT OF RECEIPTS AND PAYMENTS FOR YEAR ENDED 30th JUNE, 1969.

MUNICIPAL FUNDS.

Receipts.	
Rates .....	273,186.70
Licenses .....	41,418.11
Government Grants .....	44,300.00
Matching Money C.R.T. Funds .....	115,044.00
Income from Property .....	9,703.69
Rubbish Charges .....	21,644.42
Fines and Penalties .....	212.00
Other Receipts .....	49,951.98
Refunds and Transfers .....	7,294.96
Total Receipts .....	<u>\$562,755.86</u>

Payments.	
Administration:	\$
Staff Section .....	43,030.43
Members' Section .....	6,328.58
Debt Service .....	49,359.01
Public Works and Services .....	88,055.14
Town Planning .....	252,998.18
Health Services .....	12,211.33
Building Control .....	43,937.53
Cemetery .....	6,142.80
Public Works Overhead .....	115.60
Less Allocated to Works .....	32,366.96
	<u>32,020.05</u>
Plant, Machinery and Tools .....	346.91
Plant Operation Costs .....	80,281.22
Less Allocated to Works .....	69,509.30
	<u>61,188.31</u>
Purchase of Materials .....	50,461.08
Less Allocated to Works .....	49,645.69
	<u>815.39</u>
Donations and Grants .....	18,290.44
Other Works and Services .....	6,329.14
All other Expenditure .....	5,974.81
Refunds and Transfers .....	7,445.86
Total Payments .....	<u>\$580,644.35</u>

SUMMARY.

Credit Balance 1/7/68 .....	\$ 36,748.29
Add Receipts .....	562,755.86
	<u>599,504.15</u>
Less Payments .....	580,644.35
Credit Balance National Bank 30/6/69 .....	\$18,859.80

BALANCE SHEET AS AT 30th JUNE, 1969.  
Assets.

Current Assets:	\$	\$
Cash at Bank .....		18,859.80
Sundry Debtors .....		42,683.64
Stock on Hand .....		6,342.88
Non-current Assets:		
Trust Fund—Cash .....	182,486.49	
Loan Fund—Cash .....	179,787.70	
		<u>362,254.19</u>
Deferred Assets:		
P.W.D. Loan Guarantee .....	2,325.03	
Deposits .....	45.00	
		<u>2,370.03</u>
Trust Fund Contra .....		5,798.86
Overdraft Fund Contra .....		55,151.30
Fixed Assets:		
Furniture and Equipment .....	18,065.23	
Plant and Machinery .....	225,460.52	
Tools .....	2,276.96	
Buildings General .....	129,536.14	
Buildings on Reserves .....	165,660.32	
Freehold Land .....	301,984.13	
Drums .....	778.00	
		<u>843,761.30</u>
Total Assets .....		<u>\$1,337,202.00</u>

Liabilities.

Current Liabilities:	\$	\$
Bank Special Overdraft .....	55,151.30	
Sundry Creditors .....	39,385.32	
Outstanding Contracts .....	20,704.49	
Accrued Accounts .....	10,494.69	
		<u>125,735.80</u>
Non-current Liabilities: Trust Fund .....		182,486.49
Deferred Liabilities:		
Loans .....	836,385.75	
Sundry Creditors .....	5,835.70	
		<u>842,221.45</u>
Total Liabilities .....		<u>\$1,150,443.74</u>

SUMMARY.

Total Assets .....	\$ 1,337,202.00
Total Liabilities .....	1,150,443.74
Municipal Accumulation Fund Account (Surplus)	<u>\$186,758.26</u>

Contingent Liability: The amount of interest included in loan debentures issued, payable over the life of the loans, and not shown under the heading of Loan Liabilities is approximately \$328,155.12.

We certify that the figures and particulars given above are correct.

J. H. COOPER,  
President.  
E. L. EDWARDS,  
Shire Clerk.

I have examined the books of accounts of the Shire of Cockburn for the year ended 30th June, 1969. I certify that the annual statement mentioned above correspond with the books of accounts, vouchers and documents submitted for audit, and are, in my opinion, correct.

Dated this 15th day of December, 1969.

J. S. PARROTT, A.A.S.A.,  
Government Inspector of Municipalities.

SHIRE OF NARROGIN.

STATEMENT OF RECEIPTS AND EXPENDITURE FOR YEAR ENDED 30th JUNE, 1969.

Receipts.	
Rates .....	27,312.42
Licenses .....	25,372.88
Government Grants and Recoups .....	37,563.03
Central Road Trust Fund .....	21,995.75
Income from Property .....	12,693.00
Fines .....	155.00
Vermin .....	16.96
Other Fees—Traffic .....	302.15
All other Receipts .....	18,617.47
Total Receipts .....	<u>\$144,028.66</u>

Payments.	\$
Administration:	
Staff Section .....	9,344.77
Members' Section .....	1,020.49
Debt Service .....	15,501.95
Public Works and Services .....	65,919.05
Buildings:	
Construction .....	2,232.54
Maintenance .....	2,141.63
Vermin Services .....	436.41
Noxious Weeds .....	299.25
Traffic Control .....	2,187.48
Bush Fire Control .....	924.22
Plant and Tools Purchases .....	21,002.28
Payments to C.R.T. Fund .....	13,112.67
Railway Crossing Fund .....	183.00
Donations:	
Statutory .....	2,389.10
Non-statutory .....	554.00
Private Works Expenses .....	4,415.19
	<u>\$141,664.03</u>
SUMMARY.	
	\$
Credit Balance 1/7/68 .....	3,438.98
Receipts as per Statement .....	144,028.66
	147,467.64
Payments as per Statement .....	141,664.03
Credit Balance at 30/6/69 .....	<u>\$5,803.61</u>

## BALANCE SHEET AS AT 30th JUNE, 1969.

Assets.	\$
Fixed Assets:	
Land and Buildings .....	50,314.84
Furniture and Equipment .....	3,012.14
Machinery and Plant .....	87,057.35
Tools .....	2,815.60
Current Assets:	
Poisons Stock .....	7.70
Municipal Bank .....	5,803.61
Non-current Assets:	
Loan Fund Bank .....	15,913.36
Reserve Fund Bank (L.S.L.) .....	2,216.09
L.S.L. Fund Reserve (Contra) .....	2,216.09
	<u>\$169,356.78</u>
Liabilities.	
	\$
Current Liabilities:	
Sundry Creditors .....	1,802.04
Accrued Loan Interest .....	377.26
Non-current Liabilities: Long Service Leave Reserve Fund .....	2,216.09
Deferred Liabilities: Loan Liability .....	101,787.54
	<u>\$106,182.93</u>
SUMMARY.	
	\$
Total Assets .....	169,356.78
Total Liabilities .....	106,182.93
Municipal Accumulation Account (surplus) .....	<u>\$63,173.85</u>
Contingent Liability: Interest on Loans .....	\$19,707.00

We certify that the figures and particulars above are correct.

J. L. ASHWORTH, J.P.  
President.

G. R. McKEOWN,  
Shire Clerk.

Dated this 2nd day of February, 1970.

I have examined the books and accounts of the Shire of Narrogin for the year ended the 30th June, 1969, and certify that the annual statements mentioned above correspond with the books of account, vouchers and documents submitted for audit, and are in my opinion correct, subject to my report.

P. FELLOWES,  
Government Inspector of Municipalities.

## SHIRE OF RAVENSTHORPE.

STATEMENT OF RECEIPTS AND PAYMENTS FOR THE YEAR ENDED 30th JUNE, 1969.		\$
Receipts.		
Rates .....	47,341.75	
Licenses .....	21,889.89	
Government Grants and Recoups .....	27,808.69	
Central Road Trust Fund .....	23,250.50	
Income from Property .....	7,092.54	
Sanitation Charges .....	3,563.12	
Fines and Penalties .....	261.00	
Cemetery .....	42.00	
Vermin .....	30.19	
Other Fees .....	383.10	
Loan Payments Recouped .....	1,353.18	
All Other Receipts .....	1,897.03	
Total Receipts .....	<u>\$134,912.99</u>	

Payments.	\$	\$
Administration:		
Staff Section .....	11,856.92	
Membership Section .....	1,599.72	
	<u>13,456.64</u>	
Debt Service .....	21,437.40	
Public Works and Services .....	65,288.93	
Health Services .....	5,369.71	
Vermin Services .....	1,631.70	
Bush Fire Control .....	1,893.61	
Traffic Control .....	2,971.05	
Building Control .....	597.94	
Cemetery .....	119.07	
Public Works Overheads .....	10,294.53	
Less Allocated to Works .....	7,661.48	
Overheads not Allocated .....	2,633.05	
Purchase of Plant and Tools .....	2,089.24	
Less Allocated to Works .....	119.26	
Plant not Allocated .....	1,969.98	
Operation Costs .....	41,867.65	
Less Allocated to Works .....	41,867.65	
Materials Purchased .....	678.50	
Less Allocated to Works .....	678.50	
Payment to C.R.T. Fund .....	14,777.81	
Donations and Grants .....	1,009.89	
All other Expenditure .....	1,955.97	
Total Payments .....	<u>\$135,112.75</u>	

## SUMMARY.

	\$
Balance 1st July, 1968 .....	Dr. 1,990.48
Plus Payments .....	135,112.75
	137,103.23
Less Receipts .....	134,912.99
Balance 30th June, 1969 .....	Dr. \$2,190.24

## BALANCE SHEET AS AT 30th JUNE, 1969.

Assets.	\$	\$
Current Assets:		
Sundry Debtors .....	3,386.31	
Stock in Hand .....	110.99	
Non-current Assets:		
Trust Fund .....	886.88	
Loan Capital Fund .....	35,384.11	
	<u>36,270.99</u>	
Deferred Assets:		
W.A. Government Loan No. 6 .....	3,130.59	
W.A. Government Loan No. 22 .....	4,704.70	
W.A. Government Loan No. 23 .....	4,549.29	
	<u>12,384.58</u>	
Fixed Assets: Land, Buildings, Machinery and Equipment .....	194,356.64	
Electricity Undertaking Investment .....	3,022.74	
Total Assets .....	<u>\$250,032.25</u>	
Liabilities.		
	\$	\$
Current Liabilities:		
Bank Overdraft .....	2,190.24	
Sundry Creditors .....	1,922.09	
Accrued Charges .....	2,311.28	
Prepaid Works .....	161.86	
Deposits .....	669.45	
	<u>7,254.92</u>	
Deferred Liabilities: Loan Liability .....	186,680.18	
Total Liabilities .....	<u>\$193,935.10</u>	

## SUMMARY.

	\$
Total Assets .....	250,032.25
Total Liabilities .....	193,935.10
Municipal Accumulation Account (surplus) .....	<u>\$56,097.15</u>

Contingent Liability: Interest on Loans \$96,339 (including \$49,105.65 relating to Government guaranteed loans).

We certify the above figures to be correct.

A. W. ARCHER,  
President.

A. J. PEDDER,  
Shire Clerk.

I have examined the books and accounts of the Shire of Ravensthorpe for the year ended 30th June, 1969. I certify that the annual statements mentioned above correspond with the books of account, vouchers and documents submitted for audit and are, in my opinion, correct subject to my report.

P. FELLOWES,  
Government Inspector of Municipalities.

SHIRE OF THREE SPRINGS.  
STATEMENT OF RECEIPTS AND PAYMENTS FOR THE  
YEAR ENDED 30th JUNE, 1969.

Receipts.	
Rates .. .. .	\$ 80,989.14
Licenses .. .. .	26,029.01
Government Grants and Recoups .. .. .	39,318.87
C.R.T.F. Grants .. .. .	20,735.50
Income from Property .. .. .	16,149.04
Sanitation Charges .. .. .	7,436.53
Fines and Penalties .. .. .	1,751.00
Cemetery Receipts .. .. .	74.00
Vermin Receipts .. .. .	146.83
Other Fees .. .. .	806.30
Transfers from Electricity Undertaking .. .. .	26,073.64
Other Revenue .. .. .	14,996.42
<b>Total Receipts .. .. .</b>	<b>\$234,556.63</b>

Payments.	
Administration:	\$
Staff Section .. .. .	19,053.64
Members' Section .. .. .	2,161.64
Debt Services .. .. .	82,554.48
Public Works and Services .. .. .	56,691.34
Buildings:	
Construction and Equipment .. .. .	2,250.36
Maintenance .. .. .	3,530.34
Water Supply Maintenance .. .. .	454.24
Health Services .. .. .	2,169.65
Vermin Services .. .. .	1,400.75
Bush Fire Control .. .. .	639.72
Traffic Control .. .. .	7,651.80
Cemetery .. .. .	351.27
Plant, Machinery and Tools .. .. .	2,445.97
Payments to C.R.T. Fund .. .. .	13,937.03
Donations and Grants .. .. .	60.00
Other Works and Services .. .. .	362.03
All other Expenditure .. .. .	2,102.05
<b>Total Payments .. .. .</b>	<b>\$197,816.51</b>

SUMMARY.	
Debit Balance 1/7/68 .. .. .	\$ 31,720.20
Payments as per Statement .. .. .	197,816.51
<b>Receipts as per Statement .. .. .</b>	<b>229,536.71</b>
<b>Credit Balance 30/6/69 .. .. .</b>	<b>\$5,019.92</b>

## BALANCE SHEET AS AT 30th JUNE, 1969.

Assets.	
Currents Assets .. .. .	\$ 14,661.66
Non-current Assets .. .. .	70,581.23
Deferred Assets .. .. .	136,253.01
Fixed Assets .. .. .	255,299.66
<b>Total Assets .. .. .</b>	<b>\$476,795.56</b>

Liabilities.	
Current Liabilities .. .. .	\$ 9,404.72
Non-current Liabilities .. .. .	19,399.91
Deferred Liabilities .. .. .	390,513.20
<b>Total Liabilities .. .. .</b>	<b>\$419,317.83</b>

SUMMARY.	
Total Assets .. .. .	\$ 476,795.56
Total Liabilities .. .. .	419,317.83
<b>Municipal Accumulation Account (surplus) .. .. .</b>	<b>\$57,477.73</b>

We hereby certify that the figures and particulars above are correct.

P. L. MILLARD,  
President.  
H. J. WALSTER,  
Shire Clerk.

I have examined the books and accounts of the Shire of Three Springs for the year ended 30th June, 1969. I certify that the annual statements mentioned above correspond to the books of account, vouchers and documents submitted for audit and are in my opinion, correct, subject to my report.

R. THOMPSON,  
Government Inspector of Municipalities.

SHIRE OF WAROONA.  
STATEMENT OF RECEIPTS AND PAYMENTS FOR YEAR  
ENDED 30th JUNE, 1969.

Receipts.	
Rates .. .. .	\$ 27,543.28
Licenses .. .. .	31,837.80
Government Grants .. .. .	34,715.00
Central Road Trust Fund .. .. .	26,057.50
Income from Property .. .. .	5,979.51
Sanitation .. .. .	7,355.95
Fines and Penalties .. .. .	3,615.50
Cemetery Receipts .. .. .	77.10
All other Revenue—Private Works, Sale of Assets, etc. .. .. .	10,035.64
<b>Total Receipts .. .. .</b>	<b>\$147,217.28</b>

## Payments.

Administration .. .. .	\$ 15,822.62
Debt Service .. .. .	22,785.92
Public Works and Services .. .. .	54,195.54
Buildings:	
Construction .. .. .	7,481.28
Maintenance .. .. .	3,170.39
Health Services .. .. .	8,371.35
Vermin Services .. .. .	1,508.72
Bush Fire Control .. .. .	339.78
Traffic Control .. .. .	10,716.33
Cemeteries .. .. .	50.14
Public Works Overhead (unallocated) .. .. .	970.27
Plant and Tools (purchased) .. .. .	4,600.76
Operation Costs (unallocated) .. .. .	11.53
Materials (unallocated) .. .. .	199.64
Payment C.R.T. Fund .. .. .	15,156.00
Payment Railway Crossing Fund .. .. .	219.50
Donations and Grants .. .. .	1,808.09
All other Expenses .. .. .	1,167.33
<b>Total Payments .. .. .</b>	<b>\$148,575.19</b>

## SUMMARY.

Credit Balance 1/7/68 .. .. .	\$ 1,682.89
Receipts as per Statement .. .. .	147,217.28
Payments as per Statement .. .. .	148,575.19
<b>Credit Balance 30/6/69 .. .. .</b>	<b>\$324.98</b>

## BALANCE SHEET AS AT 30th JUNE, 1969.

Assets.	
Current Assets:	\$
Bank Balances .. .. .	17,221.87
Sundry Debtors .. .. .	3,643.12
Stock on Hand .. .. .	985.01
Deferred Assets .. .. .	11,457.59
Fixed Assets—Net .. .. .	175,041.62
<b>Total Assets .. .. .</b>	<b>\$208,349.21</b>

## Liabilities.

Current Liabilities:	\$
Sundry Creditors .. .. .	4,821.48
Refunds .. .. .	2.30
Accrued Charges .. .. .	2,307.86
Non-current Liabilities: Trust Fund .. .. .	398.83
Deferred Liabilities: Loan Liability .. .. .	166,492.80
<b>Total Liabilities .. .. .</b>	<b>\$174,023.27</b>

## SUMMARY.

Total Assets .. .. .	\$ 208,349.21
Total Liabilities .. .. .	174,023.27
<b>Municipal Accumulation Account (surplus) .. .. .</b>	<b>\$34,325.94</b>

We hereby certify that the above figures and particulars are correct.

J. H. ISEPPI,  
President.  
M. D. GASTON,  
Shire Clerk.

I have examined the books and accounts of the Shire of Waroona for the year ended 30th June, 1969. I certify that the Annual Statements mentioned above correspond with the books of account, vouchers and documents submitted for audit, and are in my opinion correct subject to my report.

R. MARSHALL,  
Government Inspector of Municipalities.

## TRAFFIC ACT, 1919.

## Shire of Three Springs.

IT is hereby notified for general information that Mr. John Lyall has been appointed as Traffic Inspector to the Shire of Three Springs as from 2nd February, 1970.

The appointment of Mr. Patrick McDonnell is cancelled.

P. L. MILLARD,  
President.

## TRAFFIC ACT, 1919.

## Shire of Morawa.

IT is hereby notified for general information that Mr. John Lyall has been appointed as Traffic Inspector to the Shire of Morawa as from 2nd February, 1970.

The appointment of Mr. Patrick McDonnell is cancelled.

R. J. TUBBY,  
President.

## TRAFFIC ACT, 1919.

Shire of Mingenew.

IT is hereby notified for general information that Mr. John Lyall has been appointed as Traffic Inspector to the Shire of Mingenew as from 2nd February, 1970.

The appointment of Mr. Patrick McDonnell is cancelled.

W. C. K. PEARCE,  
President.

## TRAFFIC ACT 1919.

Kalgoorlie District Regional Traffic Council.

IT is hereby notified for general information that Neville James Gibbs has been appointed Traffic Inspector under the Traffic Act, 1919, for the control of Traffic in the Kalgoorlie Regional District as from the 9th January, 1970.

Dated this 9th day of January, 1970.

J. A. G. BROADBENT,  
Secretary/Manager.

## SHIRE OF ESPERANCE.

IT is hereby notified for public information that William George Frost has been appointed as Traffic Inspector for the Shire of Esperance as from 28th day of January, 1970.

The appointment of Kenneth Raymond Ellis as Traffic Inspector is hereby cancelled.

Dated this 10th day of February, 1970.

O. D. DRYSDALE,  
Shire Clerk.

## SHIRE OF YILGARN.

Appointment of Traffic Inspector.

IT is hereby notified for general information that Lyle Edwin Treloar has been appointed Traffic Inspector for the Shire of Yilgarn as from the 23rd January, 1970 and the appointment of Wilhem Jacobs is hereby cancelled.

R. W. MANGINI,  
Shire Clerk.

## SHIRE OF ARMADALE-KELMSCOTT.

IT is hereby notified for general information that, Mr. Alexander Edward Rasmussen, has been appointed Shire Clerk to the Shire of Armadale-Kelmscott, with effect from 9th February, 1970.

P. KARGOTICH,  
President.

## LOCAL GOVERNMENT ACT, 1960-1969.

Shire of Ravensthorpe.

Notice of Intention to Borrow.

Proposed Loan (No. 33) of \$2,500.

PURSUANT to section 610 of the Local Government Act, 1960-1969, the Ravensthorpe Shire Council hereby gives notice that it proposes to borrow money by the sale of debentures on the following terms and for the following purpose. \$2,500 for a period of fifteen (15) years at a rate of interest not exceeding 6.40 per cent. per annum payable at the Bank of New South Wales Savings Bank Ravensthorpe in thirty (30) equal instalments of principal and interest. Purpose: The provision of a dam, windmill and tank stand on part of Reserve No. 859 Munglinup.

Plans, specification and estimate of cost as required by section 609 are open for inspection at the office of the Council during business hours for 35 days after the publication of this notice.

Dated this 6th day of February, 1970.

A. W. ARCHER,  
President.

A. J. PEDDER,  
Shire Clerk.

## LOCAL GOVERNMENT ACT, 1960-1969.

Shire of Shark Bay.

Notice of Intention to Borrow.

Proposed Loan (No. 5) of \$18,000.

PURSUANT to section 610 of the Local Government Act, 1960-1969, the Shire of Shark Bay hereby gives notice that it proposes to borrow money by the sale of debentures or a debenture on the following terms and for the following purpose: \$18,000 for twenty years at a rate of interest not exceeding 6.50 per cent. per annum repayable at the office of the Council by 40 equal half-yearly instalments of principal and interest. Purpose: Erection of Staff Housing, Furnishing and incidentals.

Plans, specification and estimates of costs, as required by section 609 of the Act, are available for inspection at the office of the Council during normal office hours for 35 days after publication of this notice.

Dated this 4th day of February, 1970.

J. M. LEE STEERE,  
President.

W. JACOBS,  
Shire Clerk.

## LOCAL GOVERNMENT ACT, 1960-1969.

Town of Midland.

Closure of Private Street.

Department of Local Government,  
Perth, 28th January, 1970.

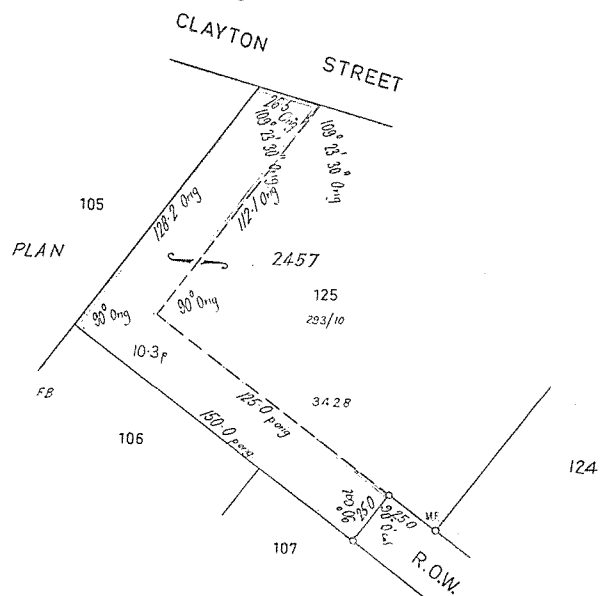
L.G. 998/67A.

NOTICE is hereby given in pursuance of the provisions of section 297A of the Local Government Act, 1960-1969, that His Excellency the Governor has approved of the closing of the private street in accordance with a resolution passed by the Midland Town Council on the 21st October, 1969, "that a section of the private street off Clayton Street, Bellevue, abutting the western and southern boundaries of Lot 125 and the northern boundaries of Lots 105 and 106 and part of the northern boundary of Lot 107, Wildon Street, be closed and the whole of the land therein be consolidated with Lot 125, Clayton Street, as shown on the compiled diagram."

R. C. PAUST,  
Secretary for Local Government.

Schedule.

Diagram No. 39429.



(This notice supersedes that published on page 359 of *Government Gazette* (No. 12) of 6th February, 1970.)



LOCAL GOVERNMENT ACT, 1960-1969.

City of Melville.

Closure of Private Street.

Department of Local Government,  
Perth, 19th January, 1970.

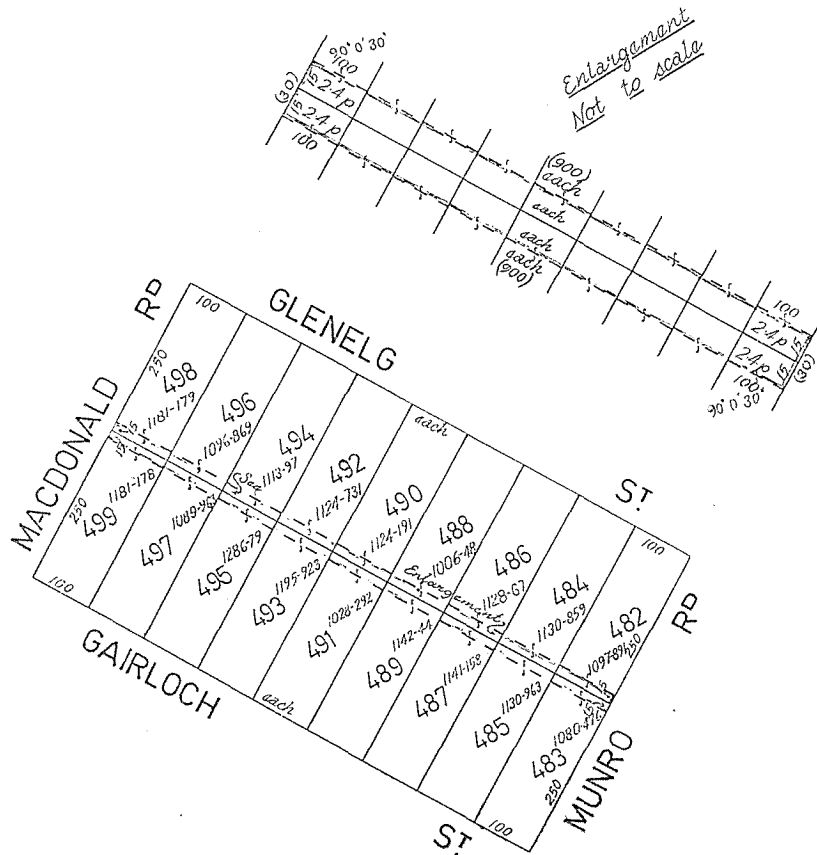
L.G. 240/62 "A".

NOTICE is hereby given in pursuance of the provisions of section 297A of the Local Government Act, 1960-1969, that His Excellency the Governor has approved of the closing of the private street in accordance with a resolution passed by the Melville City Council on the 28th October, 1969, "that that private street between Munro and Macdonald Roads be closed and the land therein be allocated to the adjoining Lots 482 to 499 inclusive as shown on the compiled diagram."

R. C. PAUST,  
Secretary for Local Government.

Schedule.

Diagram No. 39428.



(This notice supersedes that published on page 179 of *Government Gazette* (No. 7) of 23rd January, 1970.)

LOCAL GOVERNMENT ACT, 1960-1969.

Town of East Fremantle.

Loans.

Department of Local Government,  
Perth, 5th February, 1970.

L.G. 1059/63.

IT is hereby notified for public information that His Excellency the Governor has approved of additions to the premises of the East Fremantle Yacht Club situated at Petra Street, East Fremantle, as a work and undertaking for which money may be borrowed under Part XXVI of the Local Government Act, 1960-1969, by the East Fremantle Town Council.

R. C. PAUST,  
Secretary for Local Government.

LOCAL GOVERNMENT ACT, 1960-1969.

Town of Northam.

Lease of Land.

Department of Local Government,  
Perth, 5th February, 1970.

L.G. 1687/52.

IT is hereby notified for public information that His Excellency the Governor has directed under the provisions of section 267 of the Local Government Act, 1960-1969, that the Northam Town Council may lease portion of Northam Town Lot 217, Certificate of Title Volume XXV, Folio 339, to the Northam Agricultural Society for a period of twelve years, without calling public tenders.

R. C. PAUST,  
Secretary for Local Government.

## LOCAL GOVERNMENT ACT, 1960-1969.

Shire of Busselton.

Sale of Land.

Department of Local Government,  
Perth, 5th February, 1970.

L.G. 395/54.

IT is hereby notified for public information that His Excellency the Governor, has directed, under the provisions of section 266 of the Local Government Act, 1960-1969, that the Busselton Shire Council may sell Lots 14 and 15, Part Sub Lot 63, Busselton, Certificate of Title Volume 1300, Folio 856, by private treaty.

R. C. PAUST,  
Secretary for Local Government.

## LOCAL GOVERNMENT ACT, 1960-1969.

Shire of Manjimup.

Sale of Land.

Department of Local Government,  
Perth, 5th February, 1970.

L.G. 817/61.

IT is hereby notified for public information that His Excellency the Governor, has directed, under the provisions of section 266 of the Local Government Act, 1960-1969, that the Manjimup Shire Council may sell Manjimup Townsite Lots 655 to 662 inclusive, and 678 to 680 inclusive, by private treaty.

R. C. PAUST,  
Secretary for Local Government.

## LOCAL GOVERNMENT ACT, 1960-1969.

Shire of Mullewa.

Sale of Land.

Department of Local Government,  
Perth, 5th February, 1970.

L.G. 192/64.

IT is hereby notified for public information that His Excellency the Governor, has directed, under the provisions of section 266 of the Local Government Act, 1960-1969, that the Mullewa Shire Council may sell Mullewa Lot 70 being the whole of the land comprised in Certificate of Title Volume 1208, Folio 321, by private treaty.

R. C. PAUST,  
Secretary for Local Government.

## LOCAL GOVERNMENT ACT, 1960-1969.

Shire of Waroona.

Sale of Land.

Department of Local Government,  
Perth, 5th February, 1970.

L.G. 547/65.

IT is hereby notified for public information that His Excellency the Governor, has directed, under the provisions of section 266 of the Local Government Act, 1960-1969, that the Waroona Shire Council may sell Waroona Townsite Lot 237, Certificate of Title Volume 1189, Folio 611, by private treaty.

R. C. PAUST,  
Secretary for Local Government.

## LOCAL GOVERNMENT ACT, 1960-1969.

Shire of Corrigin.

Loans.

Department of Local Government,  
Perth, 5th February, 1970.

L.G. 588/60.

IT is hereby notified for public information that His Excellency the Governor has approved of the erection of a fire station on Corrigin Town Lot 250, Reserve No. 26101, as a work and undertaking for which money may be borrowed under Part XXVI of the Local Government Act, 1960-1969, by the Corrigin Shire Council.

R. C. PAUST,  
Secretary for Local Government.

## LOCAL GOVERNMENT ACT, 1960-1969.

Shire of Goomalling.

Loan for Housing.

Department of Local Government,  
Perth, 5th February, 1970.

L.G. 530/66A.

IT is hereby notified for public information that His Excellency the Governor has approved of the purchase of a dwelling on Lot 38, James Street, Goomalling, Certificate of Title Volume 1242, Folio 424, as a work and undertaking for which money may be borrowed under Part XXVI of the Local Government Act, 1960-1969, by the Goomalling Shire Council.

R. C. PAUST,  
Secretary for Local Government.

## LOCAL GOVERNMENT ACT, 1960-1969.

Shire of Perth.

Loan for Housing.

Department of Local Government,  
Perth, 5th February, 1970.

L.G. 87/62.

IT is hereby notified for public information that His Excellency the Governor has approved of the erection of a dwelling on portion of Swan Location 1095 and being Lot 331 on Plan 2563 and being the whole of the land comprised in Certificate of Title Volume 1288, Folio 688—

(1) as a work and undertaking for which money may be borrowed under Part XXVI of the Local Government Act, 1960-1969; and

(2) to be sold under contract of sale under Section 514 of that Act,

by the Perth Shire Council.

R. C. PAUST,  
Secretary for Local Government.

## LOCAL GOVERNMENT ACT, 1960-1969.

Shire of Ravensthorpe.

Loan.

Department of Local Government,  
Perth, 5th February, 1970.

L.G. 416/68.

IT is hereby notified for public information that His Excellency the Governor has approved of the renewal of the distribution mains undertaking for which money may be borrowed under Part XXVI of the Local Government Act, 1960-1969, by the Ravensthorpe Shire Council.

R. C. PAUST,  
Secretary for Local Government.

## LOCAL GOVERNMENT ACT, 1960-1969.

Shire of Perth.

Lease of Land.

Department of Local Government,  
Perth, 5th February, 1970.

L.G. 30/70.

IT is hereby notified for public information that His Excellency the Governor has directed, under the provisions of section 267 of the Local Government Act, 1960-1969, that the Shire of Perth may lease portion of Swan Location 8034, being Lot 3 on Diagram 36790, Certificate of Title Volume 205, Folio 157A, to the Hammersley Kindergarten Incorporated for a period of twenty-one years, without calling for public tenders.

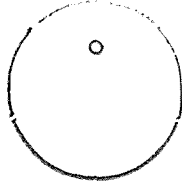
R. C. PAUST,  
Secretary for Local Government.

## DOG ACT, 1903.

Department of Local Government,  
Perth, 9th February, 1970.

L.G. 114/68.

PURSUANT to regulation 4 (3) of the regulations made under the Dog Act, 1903, gazetted on the 12th May, 1939, I, Leslie Arthur Logan, Minister for Local Government, do hereby order that the size and shape of the registration label for the year ending 30th June, 1971, shall be as depicted hereunder:—



1 in. diameter.  
No. 16 or No. 18 wire  
gauge thickness.

L. A. LOGAN,  
Minister for Local Government.

Department of Labour,  
Perth, 6th February, 1970.

P.A.B. 133; Ex. Co. 344.

HIS Excellency the Governor in Executive Council has been pleased to approve the appointment, under section 6, subsection 2(b) of the Government Employees (Promotions Appeal Board) Act 1945-1966 of Francis Stirling Hymus as member and Norman Beardsell as deputy member representing the Main Roads Department and to cancel the appointment of Roscoe Stuart Hamilton as member and William John Allan as deputy member.

D. H. O'NEIL,  
Minister for Labour.

## STOCK DISEASES ACT, 1895-1967.

Department of Agriculture,  
South Perth, 4th February, 1970.

Agric. 1243/63; Ex. Co. No. 256.

HIS Excellency the Governor in Executive Council has been pleased to appoint the undermentioned persons as Inspectors under section 9 of the Stock Diseases Act, 1895-1967:—

William Ivan Hopkinson, Robert William McKay, Bryan Maxwell Micke, Donald Campbell Moir, Peter Harold Berry and Anthony John Brighton.

T. C. DUNNE,  
Director of Agriculture.

## VETERINARY SURGEONS ACT, 1960.

Department of Agriculture,  
South Perth, 4th February, 1970.

Agric. 392/66; Ex. Co. 258.

HIS Excellency the Governor in Executive Council has been pleased to approve the appointment, under section 6(1) of the Veterinary Surgeons Act, 1960 of Mr. John Craig as the Deputy of Dr. M. R. Gardiner appointed as a member of the Veterinary Surgeons Board, under section 5(1) (a), as constituted under section 4 of the said Act.

T. C. DUNNE,  
Director of Agriculture.

## PLANT DISEASES ACT, 1914-1969.

Department of Agriculture,  
South Perth, 4th February, 1970.

Agric. 298/69; Ex. Co. 257.

HIS Excellency the Governor in Executive Council has been pleased to approve the appointment of Colin Hart as an Inspector under section 7(1) of the Plant Diseases Act, 1914-1969.

T. C. DUNNE,  
Director of Agriculture.

## PLANT DISEASES ACT, 1914-1969.

Department of Agriculture,  
South Perth, 11th February, 1970.

Agric. 471/69.

I, THE UNDERSIGNED ACTING MINISTER FOR AGRICULTURE, being the Minister charged with the administration of the Plant Diseases Act, 1914-1969, acting in exercise of the power in this behalf conferred upon me by Regulation 5A of the Compulsory Fruit Fly Baiting Regulations made under the provisions of the said Act, do hereby appoint Mr. Cyril Walter Summerton, 43 Victoria Avenue, Redcliffe, as a committee member of the Belmont Compulsory Fruit Fly Baiting Scheme, to fill the vacancy resulting from the resignation of Mr. H. E. Treasure.

STEWART BOVELL,  
Acting Minister for Agriculture.

## DAIRY PRODUCTS MARKETING REGULATION ACT, 1934-1937.

Department of Agriculture,  
South Perth, 5th February, 1970.

File 1273/63.

IT is hereby notified for general information that the Hon. Acting Minister for Agriculture has approved of the appointment, under Regulation 21 (a) of the regulations made under the Dairy Products Marketing Regulation Act, 1934-1937, of Donald Laurence Forsyth of the State Electoral Department, 2nd Floor, R. & I. Bank Building, 54-58 Barrack Street, Perth, as the Returning Officer for the purpose of every nomination of members of the Dairy Products Marketing Board under subsections (3) (c), (d) and (e) of section 8 of the said Act.

STEWART BOVELL,  
Acting Minister for Agriculture.

## ROLL OF VETERINARY SURGEONS FOR WESTERN AUSTRALIA.

As at 1st January, 1970.

File 205/65.

- Adams P. S., B.V.Sc., (Sydney), 1524 Albany Highway, Cannington.  
Allen R.S., B.V.Sc., (Sydney), 52 Axford Street, Como.  
Amirthalingham S., M.V.Sc., (Qld.), (Practising as S.A. Lingam), 11 Wanneroo Road, Tuart Hill.  
Anderson J. L., M.V.Sc., (Qld.) Dip. An. Gen. (Edin.), Department of Agriculture, South Perth.  
Armstrong J. M., B.V.Sc., (Sydney), Department of Agriculture, South Perth.  
Armstrong J. R., B.V.Sc., (Qld.), 5 Moorina Street, Townsville, Qld.  
Back M. T., B.V.Sc., (Qld.), P.O. Box 495, Esperance.  
Bain D., M.R.C.V.S., (Edin.), C/- Department of Primary Industry, Aberdeen, N.S.W.  
Barker D. J., M.R.C.V.S., (Bristol), Department of Agriculture, South Perth.  
Barnes J. E., B.V.Sc., (Sydney), P.O. Box 151, Northam.  
Batey R. G., B.V.Sc., (Sydney), P.O. Box 292, Northam.  
Bellinger W. H. S., M.R.C.V.S., (Glas.), 309 Gt. Eastern Highway Belmont.  
Berry P. H., B.V.Sc., (Qld.), Department of Agriculture, Esperance.  
Bisley S. J., B.V.Sc., (Sydney), 70 Ramah Avenue, Fairy Meadow N.S.W.  
Brighton A. J., B.V.Sc., (Qld.), Department of Agriculture, Bunbury.  
Buckingham J. W., B.V.Sc., (Sydney), 7 Main Street, Osborne Park.  
Calley G. C., B.V.Sc., (Sydney), 1 Short Street, Boyup Brook.

- Carmichael I. H., B.V.Sc., (Melb.), C/- Ministry of Agriculture, Craketones, Botswana.
- Casey R. H., B.V.Sc., (Qld.), 114 Clarke Street, Bunbury.
- Chapman J. A., B.V.Sc., (Sydney), 112 Clarke Street, Bunbury.
- Copland M. D., B.V.Sc., (Sydney), P.O. Box 50, Waroona.
- Couper M. R., B.V.Sc., (Sydney), 63 Epsom Avenue, Belmont.
- Craig J., M.R.C.V.S., (Glasgow), Department of Agriculture, South Perth.
- Croxford M.A.P., B.V.Sc., (Pretoria), Box 272, Manjimup.
- Darvill F. M., B.V.Sc., (Sydney), 54-68 Ferndell Street, South Granville, N.S.W.
- de Chaneet G. C., B.V.Sc., (Qld.), Department of Agriculture, South Perth.
- Dickson, J., M.R.C.V.S., D.V.S.M., (Edin.), Department of Agriculture, South Perth.
- Digby, J. G., B.V.Sc., (Sydney), c/o Merck, Sharpe & Dohme, Granville, N.S.W.
- Dixon, F. F., B.V.Sc., (Qld.), Department of Agriculture, Esperance.
- Edgar, J., M.R.C.V.S., (Edin.), Department of Agriculture, South Perth.
- Edwards, T. W., M.R.C.V.S., (London), 304 Belmont Avenue, Belmont.
- Fairnie, I. J., B.V.Sc., (Melb.), Muresk Agricultural College, Muresk.
- Forbes, J. S. R., M.R.C.V.S., (Bristol), 16 Jull Road, Armadale.
- Fraser, D. M., B.V.Sc., (Qld.), Box 273, Katanning.
- Gabbedy, B. J., B.V.Sc., (Qld.), Department of Agriculture, Narrogin.
- Gardner, M. R., V.M.D., (Pennsylvania), Department of Agriculture, South Perth.
- Gardner, J. J., B.V.Sc., (Qld.), Department of Agriculture, Kununurra.
- Grandison, M. J., B.V.Sc., (Qld.), 2 Devon Road, Swanbourne.
- Gray, P. J., B.V.Sc., (Qld.), 42 Sanford Street, Geraldton.
- Hadlow, A. J., B.V.Sc., (Qld.), Department of Agriculture, Albany.
- Hancock L. M., B.V.Sc., (Sydney), 18 Devon Road, Bardwell Park, N.S.W.
- Harwood, P. M. A., M.R.C.V.S., (London), 24 Henry Street, Fremantle.
- Helmsoth, D. R., D.V.M., (Colorado), Albany Veterinary Hospital, Albany.
- Hemsley, L. A., M.R.C.V.S., (Bristol), Hamptons Poultry Industries, 392 Acton Avenue, Kewdale.
- Henderson, A. W. K., B.V.Sc., (Sydney), 63 Epsom Avenue, Belmont.
- Higgins, R. J., B.V.Sc., (Qld.), 74 Mountjoy Road, Nedlands.
- Hogarth, T. W., D.V.M., (Toronto), Lionel Road, Darlington.
- Hopkinson, W. I., B.V.Sc., (Qld.), Department of Agriculture, Kununurra.
- Hudleston, A. W., B.V.Sc., (Sydney), 63 Epsom Avenue, Belmont.
- Hugh, A. R., M.R.C.V.S., (Glasgow), Box 75, Mundaring.
- Hughes, P. H., B.V.Sc., (Liverpool), 33c Cleopatra Street, Palmyra.
- James, R. E., B.V.Sc., (Sydney), 63 Epsom Avenue, Belmont.
- Johnston, J. McA., B.V.Sc., (Qld.), Department of Agriculture, Albany.
- Jones, H. M., B.V.Sc., (Melb.), Muresk Agricultural College, Muresk.
- Justice, W. H., D.V.M., (Georgia), 15 Hume Street, St. Ives, N.S.W.
- Kelemen, L., D.V.M., (Budapest), 78 Alexander Drive, Mount Yokine.
- Kent, K. J. P., B.V.Sc., (Sydney), 396 High Street, Palmyra.
- Kent, R. K., M.R.C.V.S., (Glas.), Department of Agriculture, South Perth.
- Kingston, D. J., B.V.Sc., (Sydney), Elanco Products Co., Wharf Road, West Ryde, N.S.W.
- Klose, J. B., B.V.Sc., (Qld.), Tasman Vaccine Laboratory, Dandenong, Victoria.
- Kovalevs, N., V.S., (Latvia), P.O. Box 84, Margaret River.
- Lewis, P. B., B.V.Sc., (Sydney), Department of Agriculture, South Perth.
- Lewis, R. D., B.V.Sc., (Qld.), Department of Agriculture, Bridgetown.
- Locher, H. W. R., Med. Vet., (Berlin), 25 Albert Street, Busselton.
- McDermott, J. D., B.V.Sc., (Sydney), 2/350 West Coast Highway, Scarborough.
- McKay, R. W., B.V.Sc., (Qld.), Department of Agriculture, Narrogin.
- McLaren, B. C., B.V.Sc., (Qld.), Wongan Hills.
- McLaren, W. K., B.V.Sc., (Qld.), Robyn Street, Cunderdin.
- Maxwell, J. A. L., B.V.Sc., (Sydney), P.O. Box 273, Katanning.
- Melville, J. E., B.V.Sc., (Qld.), 87 Kitchener Road, Merredin.
- Mercy, A. R., B.V.Sc., (Qld.), Department of Agriculture, Merredin.
- Merewether, P., B.V.Sc., (Sydney), P.O. Box 25, Bridgetown.
- Meyer, E. P., B.V.Sc., (Qld.), Department of Agriculture, South Perth.
- Micke, B. M., B.V.Sc., (Qld.), Department of Agriculture, Moora.
- Miller, I. J., B.V.Sc., (Qld.), 2 Devon Road, Swanbourne.
- Mitchell, R. K., B.V.Sc., (Qld.), Department of Agriculture, Bunbury.
- Moir, D. C., B.V.Sc., (Qld.), Department of Agriculture, South Perth.
- Morton, B. J., B.V.M., (Cambridge), P.O. Box 273, Katanning.
- Mullins, K. R., B.V.Sc., (Qld.), P.O. Box 5, Bunbury.
- Nairn, M. E., B.V.Sc., (Qld.), M.Sc., (W.A.), Dip. A.C.V.P., (U.S.A.), Ph.D., (Minnesota), Department of Agriculture, South Perth.
- Nickels, D. G., B.V.Sc., (Qld.), 597 Stirling Highway, Cottesloe.
- Nickels, R. J., B.V.Sc., (Qld.), Department of Agriculture, South Perth.
- Owens, C. P., M.R.C.V.S., (Dublin), 107 Melville Parade, South Perth.
- Parkinson, K. D., M.R.C.V.S., (London), Melville Animal Hospital, Rome Road, Melville.
- Paterson, A. J., B.V.Sc., (Melb.), 4 Devon Road, Swanbourne.
- Peet, R. L., B.V.Sc., (Qld.), 108 Walter Road, Bedford Park.
- Potter, E. L., B.V.Sc., (Qld.), 47 McNeil Street, Dalwallinu.
- Predovnik, M., V.S., (Belgrade), 65 Kalgoorlie Street, Mount Hawthorn.
- Proctor, K., B.V.Sc., (Sydney), 7 Jubilee Drive, Pinjarra.
- Richards, R. B., B.V.Sc., (Qld.), Department of Agriculture, Narrogin.
- Richardson, B. A., B.V.Sc., (Qld.), 52 Salvado Road, Wembley.
- Rieusset, T. A., B.V.Sc., (Qld.), Department of Agriculture, Derby.
- Robertson, G. M., B.V.Sc., (Qld.), Department of Agriculture, South Perth.
- Russell, P. W., B.V.M.S., (Glas.), 17 Northumberland Road, Forrestfield.
- Seddon, H. D., B.V.Sc., (Qld.), 5 Kemp Street, Esperance.
- Shilkin, J., B.V.Sc., (Sydney), Department of Agriculture, South Perth.
- Sier, A. M., B.V.Sc., (Qld.), 37 Queensbury Street, Bunbury.
- Slatter, W. J., B.V.Sc., (Qld.), 63 Epsom Avenue, Belmont.
- Smith, C. F., B.V.Sc., (Sydney), 5 Kemp Street, Esperance.
- Smith, M., M.R.C.V.S., (Dublin), 35 Moore Street, Armadale.
- Smith, V. W., M.R.C.V.S., (Edin.), Department of Agriculture, South Perth.
- Smith, W. N., B.V.Sc., (Qld.), c/o C. H. Smith, Commonwealth Bank, Launceston, Tasmania.
- Smits, A. F., B.V.Sc., (Sydney), 597 Stirling Highway, Cottesloe.
- Spalding, V. T., M.R.C.V.S., (London), 34 Felspar Street, Narrogin.

- Spence, T., M.B.C.V.S., (Edin), Zoological Gardens South Perth.
- Spiers, L. W., B.V.Sc., (Sydney), 3 Riverview Street, East Victoria Park.
- Staadon, A. L., B.V.Sc., (Qld.), 5 Kemp Street, Esperance.
- Stein, B., B.V.Sc., (Lwow), 52 Salvado Road, Wembley.
- Stewart, D. H., B.V.Sc., (Qld.), 382 Albany Highway, Albany.
- Tack, J. M., B.V.Sc., (Qld.), 1/15 Monomeeth Street, Bexley, N.S.W.
- Trevillian, J. D., B.V.Sc., (Sydney), c/o Department Primary Industry, Council House, Perth.
- Trtica, M., D.V.M., (Giessen), 13 Uduc Road, Harvey.
- Vass, D. E., B.V.Sc., (Sydney), 13 Uduc Road, Harvey.
- Ward, G. A. L., B.V.Sc., (Sydney), Department of Agriculture, South Perth.
- Watson, A. R. A., M.R.C.V.S., (Edin.), 42 Osborne Drive, Mount Martha, Victoria.
- White, J. B., F.R.C.V.S., (London), 5 Hay Street, Albany.
- Wignall, W. N., B.V.Sc., (Sydney), 380 Albany Highway, Albany.
- Wilkie, W. J., B.V.Sc., (Sydney), 402 Canning Highway, Como.
- Wilkinson, F. C., B.V.Sc., (Sydney), Department of Agriculture, Konedobu, T.P.N.G.
- Williams, A. W., B.V.Sc., (Qld.), Department of Agriculture, Geraldton.
- Williams, C. M. C., B.V.Sc., (Qld.), 208 George Road, Geraldton.
- Wroth, R. H., B.V.Sc., (Qld.), Department of Agriculture, Moora.

Persons granted Permits to Perform Veterinary Work for Reward.

- Bowen, T. J., 109 Cheetham Street, Kalgoorlie.
- Martin, A. E., "Marri Park," Box 29, Gingin.
- Powell, J. J., Dongara.

Certified correct,

P. E. PROCTOR,  
Registrar, Veterinary Surgeons Board.

EDUCATION DEPARTMENT.

AS a result of the decision of the Commonwealth Conciliation and Arbitration Commission in the 1969 National Wage Case, the Hon. Minister for Education has approved the amendments to the Schedule of Teachers' Salaries as published in the *Government Gazette* of 28th June, 1968, and amended in the *Government Gazette* of 15th August, 1969. The amended Schedule shall operate from the commencement of the first pay period after 19th December, 1969.

H. W. DETTMAN,  
Director-General of Education.

SALARIES OF TEACHING STAFF.

Amendments.

1. The schedule is amended by deleting Parts I and II and substituting a new Part I as follows:—

PART I.—BASIC SALARY SCALES.

1. The following basic scales shall be paid to all male teachers according to their qualifications. The salaries of female teachers shall be adjusted in accordance with paragraph 2 of this Part.

Scale A.—Four and Five-Year Trained Teachers.

Grade.	Salary.
	\$
1	3,550
2	3,699
3	3,890
4	4,101
5	4,312
6	4,523
7	4,735
8	4,889
9	5,044
10	5,188
11	5,332
12	5,476
13	5,620
14	5,765

Scale B.—Two and Three-Year Trained Teachers.

Grade.	Salary.
	\$
1	2,623
2	2,762
3	2,901
4	3,045
5	3,246
6	3,447
7	3,648
8	3,849
9	4,034
10	4,209
11	4,369
12	4,529
13	4,688
14	4,848
15	5,007
16	5,167

2. Female teachers shall be paid the appropriate male salary for their grade less the amounts specified below:

	Category A	Category B
	\$	\$
Up to 31st December, 1969	263	210
On and from 1st January, 1970	176	140
On and from 1st January, 1971	89	70
On and from 1st January, 1972	Nil	Nil

2. Paragraph 3 of Part III is amended by substituting a new paragraph as follows:—

3. A teacher who has not had his certificate or provisional appointment confirmed by a satisfactory report may not advance further than three annual increments from his grade of appointment.

3. Subparagraph (c) of paragraph 4 of Part III is amended by deleting the words, "and teaching mark" in line two.

4. Subparagraph (b) (iv) of paragraph 6 of Part III is amended by deleting the words, "and teaching mark" in line five.

5. The schedule is amended by deleting Part IV and substituting a new Part IV as follows:—

PART IV.—RESPONSIBILITY ALLOWANCES.

Responsibility allowances as set out in this Part are payable in addition to the grade of the basic salary scales set out in Part I.

Primary Division.

1. Headmasters and headmistresses of primary schools:
 

Class IV primary	412
Class III primary	963
Class II primary	1,494
Class II junior high	1,751
Class I primary	2,060
Class IA primary and Class I junior high	2,457
2. Deputy headmasters, deputy headmistresses and first mistresses of primary schools:
 

Class I primary schools	479
Class IA primary schools	639
Class I Junior high schools	639
3. Correspondence school:
 

(a) Headmaster	\$
Year 1	2,518
Year 2	2,637
Year 3	2,755
Year 4 and subsequent years	2,874

(b) Deputy headmaster and first mistress

	639
--	-----

Secondary Division.	\$	Technical Division.	\$
4. Principals of secondary schools:		11. (a) Principals of technical colleges, services and schools:	
Year 1 ....	2,518	Year 1 ....	2,518
Year 2 ....	2,637	Year 2 ....	2,637
Year 3 ....	2,755	Year 3 ....	2,755
Year 4 ....	2,874	Year 4 ....	2,874
Year 5 ....	2,992	Year 5 ....	2,992
Year 6 ....	3,111	Year 6 ....	3,111
Year 7 and subsequent years	3,229	Year 7 and subsequent years	3,229
provided that no teacher may proceed beyond the allowance payable for Year 4 unless he is a principal of a school with over 600 pupils in average daily attendance.		provided that no teacher may proceed beyond the allowance payable for Year 4 unless he is a principal of a school with an average attendance of over 6,000 student hours per week or equivalent.	
5. (a) Deputy principals and principal mistresses of secondary schools:		(b) Principals of technical colleges, services, and schools having 1,000 or more student hours per week at tertiary level (in addition to allowances under subparagraph (a) of this paragraph) ....	216
Grade 3—		12. Officers-in-Charge (full-time) of technical centres:	
Year 1 ....	1,045	Class 3—	
Year 2 and subsequent years	1,112	Year 1 ....	1,045
Grade 2—		Year 2 and subsequent years	1,112
Year 1 ....	1,514	Class 2—	
Year 2 and subsequent years	1,581	Year 1 ....	1,514
Grade 1—		Year 2 and subsequent years	1,581
Year 1 ....	1,900	Class 1—	
Year 2 and subsequent years	1,967	Year 1 ....	1,900
(b) Deputy principals of agricultural junior high schools—		Year 2 and subsequent years	1,967
Year 1 ....	1,045	12A. Deputy principals of technical colleges and schools:	
Year 2 and subsequent years	1,112	Grade 2 school—	
6. (a) First masters and first mistresses and senior masters High School Certificate appointed prior to 1st July, 1961 ....	958	Year 1 ....	1,045
(b) Senior masters and senior mistresses appointed to senior high schools on or before 30th April, 1962 ....	855	Year 2 and subsequent years	1,112
(c) Senior masters and senior mistresses (other than the above) ....	639	Grade 1 school—	
(d) Senior masters, Manual Arts and senior mistresses, Home Science, holding the Teachers' Higher Certificate, appointed prior to 1st July, 1964, who have completed at least two years on Grade 14, Scale A, of the Basic Salary Scales and have served—		Year 1 ....	1,514
(i) five years in such position ....	134	Year 2 and subsequent years	1,581
(ii) ten years in such position ....	268	Colleges (including Technical Extension Service)—	
Teacher Education Division.		Year 1 ....	1,900
7. Vice principals of teachers' colleges and Principal, Teachers' Further Education Centre ....	3,229	Year 2 and subsequent years	1,967
8. Wardens of Women Students ....	2,796	12.B Deputy principals of technical colleges, services, and schools having 1,000 or more student hours per week at tertiary level (in addition to allowances under paragraph 12A above) ....	185
9. Senior lecturers ....	2,616	13. (a) Heads of departments appointed prior to 1st January, 1967—	
10. Lecturers:		Grade 1 ....	3,229
(a) Lecturers, I—		Grade 2 ....	2,776
Year 1 ....	1,148	(b) Heads of departments (appointed from 1st January, 1968)—	
Year 2 ....	1,308	Grade A ....	1,947
Year 3 ....	1,468	Grade B ....	1,421
Year 4 ....	1,628	14. (a) Senior lecturers, senior instructors and senior counsellors (in addition to allowances payable under paragraph 15 of this part) ....	639
Year 5 and subsequent years	1,788	(b) Senior trade instructors in charge of a section of seven or more trade instructors ....	742
(b) Lecturers, II—		15. Lecturers and counsellors:	
Year 1 ....	566	(a) Lecturers I—appointed by the Department to teach Group 1 subjects—	
Year 2 ....	726	Counsellors, I—	
Year 3 ....	886	Year 1 ....	1,148
Year 4 and subsequent years	1,046	Year 2 ....	1,308
(c) Lecturers, III—		Year 3 ....	1,468
Year 1 ....	278	Year 4 ....	1,628
Year 2 ....	412	Year 5 and subsequent years	1,788
Year 3 ....	546	(b) Lecturers II—appointed by the Department to teach Group II subjects—	
Year 4 and subsequent years	680	Counsellors, II—	
		Year 1 ....	566
		Year 2 ....	726
		Year 3 ....	886
		Year 4 and subsequent years	1,046

(c) Lecturers, IIIA—appointed by the Department to teach Group III subjects but including a specified amount of Group II work—	\$	17. Guidance Officers:	\$
Year 1	278	(a) Guidance officers, 1—	
Year 2	412	Year 1	566
Year 3	546	Year 2	726
Year 4 and subsequent years	680	Year 3	886
(d) Counsellors, III—		Year 4 and subsequent years	1,046
Year 1	278	(b) Guidance officers, 2—	
Year 2 and subsequent years	412	Year 1	278
(e) Lecturers, III—appointed by the Department to teach Group III subjects—		Year 2 and subsequent years	412
Year 1	108	18. Supervisor of Deaf Education—appointed prior to 1st July, 1967	
Year 2 and subsequent years	216	Year 1	2,518
(f) A trade instructor who teaches Group III or Group II subjects to the same extent as would qualify lecturers in the Technical Division for allowances under paragraph 15 shall receive the appropriate allowances specified in that paragraph.		Year 2	2,637
		Year 3	2,755
		Year 4 and subsequent years	2,874
		Advisory Services.	
Special Services Division.		19. Principal Advisory Teachers	2,045
16. Senior guidance officers (in addition to allowances payable under paragraph 17)	639	20. Senior Advisory Teachers:	
		Year 1	1,045
		Year 2	1,148
		Year 3 and subsequent years	1,308
		21. Advisory Teachers:	
		(a) Advisory teachers, 1—	
		Year 1	566
		Year 2	726
		Year 3 and subsequent years	886
		(b) Advisory teachers, 2—	
		Year 1	278
		Year 2	412
		Year 3 and subsequent years	546

## STATE TENDER BOARD OF WESTERN AUSTRALIA.

## Accepted Tenders

Schedule No.	Contractor	Particulars	Department Concerned	Rate
334A/69	G.E.C. English Electric Pty Ltd	Supply 5 only Diesel Main Line Locomotives as specified	W.A.G.R.	For the sum of \$267,808 each
543A/69	Boltons Pty Ltd	Supply 1 only Mobile X-ray Unit, Prime Mover and Miscellaneous Equipment as specified	Public Health	For the sum of \$38,607
788A/69	Attwood Motors Pty Ltd	Supply 8 only Bedford 3 ton Trucks as specified	W.A.G.R.	For the sum of \$3,700 each
799A/69	George Moss Pty Ltd	Supply Sewage Pumping Machinery as specified	M.W.B.	Details on application
806A/69	Pioneer Quarries (W.A.) Pty Ltd	Supply 45,000 cu. yds Metal Ballast as specified	W.A.G.R.	At \$2.34 per cu. yd
813A/69	Geighy (Aust.) Pty Ltd & Westralian Farmers Co-op. Ltd	Supply Vorox A.A. Weedicide and Hyvar X-WS Weedicide as may be required during 1970	Various	Details on application
823A/69	Freighter Industries Ltd	Supply 2 only Buses as specified	W.A.G.R.	For the sum of \$24,945 each
841A/69	Mephan Ferguson Pty Ltd & Humes Ltd	Supply of 6 in., 8 in., 10 in., 12 in., and 14 in. Steel Pipes as specified	P.W.W.S.	Details on application
846A/69	Warman Equipment (International) Ltd	Supply Sewage Pumping Machinery as specified	M.W.B.	Details on application
849A/69	S. W. Hart & Co. Pty Ltd	Supply and Maintenance Sterilising Equipment as specified	P.W.D.	Details on application
893A/69	Packard Instrument Pty Ltd	Supply 1 only Gas Chromatography System as specified	Health	For the sum of \$8,320
108/70-71	Mills & Wares Biscuits Pty Ltd	Supply Biscuits and Cakes during the period 1st April, 1970, to 31st March, 1971	Various	Details on application
110/70-71	Various	Supply Cleanser Soap and Soap Powders for the period 1st April, 1970, to 31st March, 1971	Various	Details on application
665A/69	A. Wilson	Purchase of a 14 ft x 8 ft Asbestos-lined Hut	Forests	For the sum of \$15.60
852A/69	Various	Purchase Spare Parts, Caterpillar, Holden and International	M.R.D.	Details on application
859A/69	J. B. Collins	Purchase of a Nissan Patrol Utility, No. WAG 5196	M.R.D.	For the sum of \$264
862A/69	Tropical Road Constructions	Purchase of a Caterpillar D4 Dozer, No. M.R.D. 792	M.R.D.	For the sum of \$2,430
876A/69	Various	Purchase of Trucks, Graders and Bulldozers	Forests	Details on application
878A/69	K. D. Power	Purchase of a Howard Rotary Hoe, No. M.R.D. 421	M.R.D.	For the sum of \$255.55
879A/69	N. J. Rhatigan	Purchase of a Holden Station Sedan, No. WAG 3603	Native Welfare	For the sum of \$676
883A/69	J. E. & B. H. Forster	Purchase of a Chamberlain Front End Loader, No. PW 284	P.W.D.	For the sum of \$1,015
887A/69	Midalia & Benn Pty Ltd	Purchase of Pontoon Boxes, 7 ft x 5 ft ½ in. x 5 ft ½ in.	P.W.D.	For the sum of \$520 Lot
895A/69	L. A. Hays	Purchase of a Holden Utility, No. UQA 414	M.R.D.	For the sum of \$755
897A/69	C. M. Murphy	Purchase of a 1966 Holden Station Sedan, No. WAG 3538	Native Welfare	For the sum of \$750
12A/70	Soltoggio Bros	Purchase of a Wayne Road Sweeper, No. MRD 401	M.R.D.	For the sum of \$652

STATE TENDER BOARD OF WESTERN AUSTRALIA—*continued.**Tenders for Government Supplies*

Date of Advertising	Schedule No.	Supplies Required	Date of Closing
1969-70			1970
Jan. 30	37A, 1970	Commercial Dieldrin	Feb. 19
Jan. 30	47A/1970	Strength Testing Machine	Feb. 19
Feb. 6	57A/1970	Commercial Dalapon Herbicide 22 DPA	Feb. 19
Feb. 6	63A/1970	Closed Circuit Television Unit	Feb. 19
Feb. 6	66A/1970	Bituminous Emulsion Spraying of Sand Dumps	Feb. 19
Feb. 6	71A/1970	One main Distribution Switchboard for Royal Perth (Rehabilitation) Hospital	Feb. 19
Feb. 6	72A/1970	One Main Switchboard for Perth Medical Centre, Geriatrics Unit, Hollywood	Feb. 19
Feb. 6	73A/1970	Crawler Tractor (one)	Feb. 19
Feb. 6	74A/1970	Fine Metal Ballast	Feb. 19
Jan. 30	39A, 1970	6 in. Water Meters for M.W.B.	Feb. 26
Jan. 30	40A, 1970	36 in. Sleeve Tyre Free Discharge Valve for M.W.B.	Feb. 26
Jan. 30	41A, 1970	Sewage Pumping Machinery for Hammersley Pumping Station	Feb. 26
Jan. 23	30A, 1970	Process Camera and Accessories for Main Roads Department	Feb. 26
Feb. 6	61A/1970	Diesel Engine and Hydraulic Transmission Equipment	Feb. 26
Feb. 6	62A/1970	First Grade Railway Sleepers	Feb. 26
Feb. 6	64A/1970	Coffee and Chicory (mixed), Coffee Essence and Instant Coffee	Feb. 26
Feb. 6	65A/1970	Air Conditioning Pumps	Feb. 26
Feb. 6	69A/1970	X-Ray Equipment—Perth Chest Clinic	Feb. 26
Feb. 13	77A/1970	Lubricating Crankcase Oil for GM. Type Diesel Locomotives	Feb. 26
Feb. 6	76A/1970	36 in. and 54 in. Butterfly Valves	Mar. 5
Feb. 13	78A/1970	Pumping Machinery, at Westfield Main Pumping Station	Mar. 5
Jan. 30	100/70	Drugs and Ethical Preparations 1970/71	Mar. 5
Feb. 6	58A/1970†	Nylon Tarpaulin Material PVC Coated for W.A.G.R.	Mar. 5
Jan. 16	17A, 1970	Cerebral and Visceral Angiography Equipment for R.P.H.	Mar. 6
Nov. 28	837A, 1969*‡	2 Sets of 120,000 KW Turbo Generators for S.E.C.	Mar. 25

\* Documents available from Agent General for W.A., 115 The Strand, London, W.C. 2.

† Documents available for inspection only at W.A. Government Tourist Bureau Offices, Melbourne and Sydney.

‡ Documents chargeable at \$4.00 first set and \$2.00 each subsequent set.

The Manager  
W.A. Government Tourist Bureau  
128 King Street,  
Sydney, N.S.W. 2000.

The Manager  
W.A. Government Tourist Bureau  
2 Royal Arcade,  
Melbourne, Victoria. 3000.

*For Sale by Tender*

Date of Advertising	Schedule No.	For Sale	Date of Closing
1970			1970
Jan. 30	42A, 1970	Holden Station Sedan (WAG 4789) at Derby	Feb. 19
Jan. 30	45A, 1970	Holden Station Sedan (WAG 6859) at Derby	Feb. 19
Feb. 6	70A/1970	Commer Van Caravan Type Body (WAG 7728) at East Perth	Feb. 19
Jan. 30	49A/1970	Collins Multi Wheel Roller (MRD 465) at Wyndham	Feb. 19
Jan. 30	50A/1970	Bee Keeping Equipment at South Perth	Feb. 19
Feb. 6	52A/1970	Bedford J1 Cab and Chassis (WAG 9803) at East Perth	Feb. 19
Feb. 6	53A/1970	Falcon XM Utility (WAG 9349) at East Perth	Feb. 19
Feb. 6	54A/1970	Smith and Kodley Excavator (PW 20) at East Perth	Feb. 19
Feb. 6	56A/1970	Gray Marine Diesel Engine at East Perth	Feb. 19
Feb. 6	59A/1970	Electrical Power Line Equipment	Feb. 19
Feb. 6	60A/1970	Littleford Road Broom (Towed Type) Departmental No. (MRD 412)	Feb. 19
Feb. 6	51A/1970	Panel Van (WAG 1279) at Port Hedland	Feb. 26
Feb. 6	55A/1970	Cranvel PWND Backhoe (PW 1) at Port Hedland	Feb. 26
Feb. 6	67A/1970	Landrover MK IIA 109 in. W/B (WAG 5243) at Port Hedland	Feb. 26
Feb. 6	68A/1970	Scrap Batteries at Derby	Feb. 26
Feb. 13	79A/1970	Cable Tool Drill: Leyland Rear Axle Housing Refrigerator, Truck Wheels Diesel Engine	Feb. 26
Feb. 13	80A/1970	Holden Station Sedan (UQA 047) at Wyndham	Mar. 5
Feb. 6	75A/1970	Cable Tool Drilling Plant, at Mines Dept. Drilling Store, Harris Street, Carlisle	Mar. 12

Tenders addressed to the Chairman, State Tender Board, 74 Murray Street, Perth, will be received for the abovementioned supplies until 10 a.m. on the dates of closing.

Tenders must be properly endorsed on envelopes otherwise they are liable to rejection.

Tender forms and full particulars may be obtained on application at the Tender Board Office, 74 Murray Street, Perth.

No Tender necessarily accepted.

13th February 1970.

A. H. TELFER,  
Chairman, Tender Board.



## MINING ACT, 1904

Department of Mines,  
Perth, 4th February, 1970.

IT is hereby notified that, in accordance with the provisions of the Mining Act, 1904, His Excellency the Governor in Executive Council has been pleased to deal with the undermentioned Licenses, Authorities to Mine and Temporary Reserves, as shown below.

I. R. BERRY,  
Under Secretary for Mines.

The undermentioned application for a Renewal of a License to Remove Mining Material was refused :—

No.	Corres. No.	Licensee	Goldfield	Locality
2/1969	1142/68	George Alfred Howarth	Coolgardie	Burbanks

The undermentioned applications for Authority to Mine on reserved and exempted land were refused :—

No.	Corres. No.	Applicant	Authorised Holding	Goldfield	Locality
26Z/1968 (2340H)	7032/68	Mario Epis	Mineral Claim 350Z	North Coolgardie	Menzies
27Z/1968 (2341H)	7033/68	" "	Mineral Claim 351Z	" "	"
28Z/1968 (2445H)	7946/68	" "	Mineral Claim 353Z	" "	"
29Z/1968 (2446H)	7947/68	" "	Mineral Claim 354Z	" "	"
34Z/1968 (2451H)	7952/68	C.R.A. Exploration Pty. Limited	"	"	"
35Z/1968 (2452H)	7953/68	" " " " " "	"	"	"
36Z/1968 (2453H)	7954/68	" " " " " "	"	"	"
37Z/1968 (2454H)	7955/68	" " " " " "	"	"	"
42Z/1968 (2459H)	7960/68	" " " " " "	"	"	"
43Z/1968 (2460H)	7961/68	" " " " " "	"	"	"
44Z/1968 (2461H)	7962/68	" " " " " "	"	"	"
45Z/1968 (2462H)	7963/68	" " " " " "	"	"	"
46Z/1968 (2463H)	7964/68	" " " " " "	"	"	"
47Z/1968 (2464H)	7965/68	" " " " " "	"	"	"
51Z/1968 (2472H)	7975/68	" " " " " "	"	"	"
53Z/1968 (2474H)	7977/68	" " " " " "	"	"	"

The undermentioned applications for Authority to Mine on reserved and exempted land were approved conditionally :—

No.	Corres. No.	Occupant	Authorised Holding	Goldfield and Mineral Field	Locality
17/1967 (1609H)	704/67	Western Mining Corporation Limited	Mineral Claim 119	Coolgardie	St. Ives
18/1967 (1610H)	708/67	" " " " " "	Mineral Claim 123	"	"
19/1967 (1611H)	734/67	" " " " " "	Mineral Claim 126	"	"
21/1967 (1613H)	710/67	" " " " " "	Mineral Claim 125	"	"
22/1967 (1614H)	736/67	" " " " " "	Mineral Claim 128	"	Victory Group
25/1967 (1625H)	736/67	" " " " " "	Mineral Claim 131	"	"
5/1967 to 10/1967 (incl.) (1726H to 1731H incl.)	662/68	The Broken Hill Proprietary Company Limited	Mineral Claims 90 to 95 (incl.)	Kimberley	Kalumburu
11/1967 to 14/1967 (incl.) (1732H to 1735H incl.)	662/68	" " " " " "	Mineral Claims 110 to 113 (incl.)	"	"
8/1968 (1805H)	246/68	Leonora Gold Development Pty. Ltd.	Mineral Claim 159	Dundas	Princess Royal
10/1968 (1807H)	248/68	" " " " " "	Mineral Claim 161	"	"
12/1968 (1809H)	248/68	" " " " " "	Mineral Claim 163	"	"
13/1968 (1810H)	333/68	" " " " " "	Mineral Claim 164	"	"
14/1968 (1811H)	333/68	" " " " " "	Mineral Claim 165	"	"
15/1968 (1812H)	333/68	" " " " " "	Mineral Claim 166	"	"
1Z/1968 (1861H)	1396/65	Western Mining Corporation Limited	Mineral Claim 9Z	North Coolgardie	North of Goon-garrie
34/1968 (1880H)	1149/68	Brian John Horrex	Prospecting Area 8287	Coolgardie	Sydenham
6W/1968 (1928H)	2222/68	Western Mining Corporation Limited	Mineral Claim 177W	Broad Arrow	Siberia
7W/1968 (1929H)	2223/68	" " " " " "	Mineral Claim 178W	"	"
3M/1968 (1953H)	4352/67	Day Dawn Gold Proprietary Limited	Mineral Claim 17M	Murchison	Moyagee
17/1968 (1998H)	2890/68	Norseman Gold Mines No Liability	Mineral Claim 207	Dundas	Norseman
19/1968 (2000H)	2893/68	" " " " " "	Mineral Claim 210	"	"
20/1968 (2001H)	2894/68	" " " " " "	Mineral Claim 211	"	"
1R/1968 (2049H)	4331/68	Australian Selection (Proprietary) Limited	Mineral Claim 120R	North Coolgardie	Yerilla
2R/1968 (2050H)	4331/68	" " " " " "	Mineral Claim 121R	"	"
3R/1968 (2051H)	4331/68	" " " " " "	Mineral Claim 122R	"	"
6R/1968 (2054H)	4331/68	" " " " " "	Mineral Claim 139R	"	"

The undermentioned Temporary Reserves have been confirmed and the rights of occupancy approved conditionally :—

No.	Corres. No.	Occupier	Term	Locality
4876H ....	4650/68	Westfield Minerals (W.A.) N.L.	Twelve months from 17th October, 1969	Roebourne in the West Pilbara Goldfield
5056H ....	7565/68	Amax Bauxite Corporation ....	Twelve months expiring on 19th November, 1970	West Kimberley and Kimberley Goldfields
5057H ....	7565/68	" " " " " " ....	" " " " " " ..	West Kimberley Goldfield
5058H, 5059H and 5060H	7565/68	" " " " " " ....	" " " " " " ..	Kimberley Goldfield
5184H ....	472/68	Transoil Pty. Ltd. and Exoil Pty. Ltd.	Period expiring on 20th May, 1970	Mount North in the West Kimberley Goldfield
5277H ....	655/66	Western Mining Corporation Limited	Period expiring on 30th June, 1970	Ryan's Find in the Yilgarn Goldfield

The Rights of Occupancy for the undermentioned Temporary Reserves have been renewed :—

No.	Corres. No.	Occupant	Term	Locality
3189H and 3190H	2646/69	New Consolidated Goldfields (Anstraliasia) Pty. Limited	Twelve months expiring on 30th June, 1970	Coolgardie in the Coolgardie Goldfield
3693H ....	3930/69	Western Mining Corporation Limited	" " " " " " ..	Ryan's Find in the Yilgarn and Coolgardie Goldfields
3701H ....	704/66	Australian Selection (Proprietary) Limited	Twelve months expiring on 31st December, 1969	Yundamintra in the Mount Margaret Goldfield
3752H ....	147/40	Western Mining Corporation Limited	Twelve months expiring on 30th June, 1970	Broad Arrow in the Broad Arrow Goldfield
3870H and 3885H	3627/69	" " " " " " ..	Twelve months expiring on 24th October, 1970	Round Hill and Warburton Mission respectively outside any proclaimed goldfield
3902H ....	3397/69	Murchison Exploration and Development Co.	Twelve months expiring on 5th October, 1970	Weld Range in the Murchison Goldfield
4189H to 4193H (incl.)	1732/65	James Delamore Nicholas, William Glen Nicholas and D. F. D. Rhodes Pty. Ltd.	Twelve months expiring on 21st May, 1970	Ophthalmia Range in the West Pilbara Goldfield
4194H ....	1732/65	" " " " " " ..	" " " " " " ..	Ophthalmia Range in the Peak Hill Goldfield
4266H, 4267H and 4268H	1080/67	" " " " " " ..	" " " " " " ..	Mount Newman in the West Pilbara Goldfield
4665H ....	158/70	Transoil Pty. Ltd. and Exoil Pty. Ltd.	Twelve months expiring on 20th May, 1970	Mount North in the West Kimberley Goldfield
4677H ....	6780/68	Western Nickel Pty. Ltd. ....	Twelve months expiring on 30th June, 1970	Bulong in the East Coolgardie Goldfield

#### MINING ACT, 1904.

##### Appointments.

Department of Mines,  
Perth, 4th February, 1970.

HIS Excellency the Governor in Executive Council has been pleased to make the following appointments:—

3.65.0/35—Police Constable John Ujcich as Acting Deputy Mining Registrar and Acting Bailiff of the Wardens Court Nullagine during the absence of the Deputy Mining Registrar and Bailiff on leave to date from 30th January, 1970.

718/50—Alan George Down as Mining Registrar Carnarvon, *vice* Ernest James Blake transferred, to date from 22nd January, 1970.

89/55—Police Constable Robert Edward Mawson as Acting Deputy Mining Registrar Wiluna, during the absence of the Deputy Mining Registrar on leave to date from 31st December, 1969.

I. R. BERRY,  
Under Secretary for Mines.

#### TOTALISATOR AGENCY BOARD BETTING ACT, 1960-1966.

Office of Minister for  
Police and Traffic.

Perth, 5th February, 1970.

HIS Excellency the Governor, acting with the advice and consent of Executive Council, has been pleased under the provisions of the Totalisator Agency Board Betting Act, 1960-1966 to appoint—

(a) James Stanley Coleman, of Cunderdin, to be a member of the Totalisator Agency Board for a term ending the 22nd December, 1970; and

(b) Samuel Lloyd Kemble, of Badgebup, East Katanning, to be a deputy member of the Totalisator Agency Board to act in the office of member in the absence of the said James Stanley Coleman.

J. F. CRAIG,  
Minister for Police and Traffic.

IN THE SUPREME COURT OF  
WESTERN AUSTRALIA.

1970 Company No. 2.

In the matter of the Companies Act, 1961-1969,  
and in the matter of Steele Earthmoving Coy.  
Pty. Ltd.

Advertisement of Petition.

NOTICE is hereby given that a Petition for the winding-up of the abovenamed Company by the Supreme Court was, on the 27th day of January, 1970, presented by Wesfarmers Tutt Bryant Pty. Ltd. and that the said Petition is directed to be heard before the Court sitting at Perth at the hour of 10.30 o'clock on the 12th day of March, 1970; and any creditor or contributory of the said Company desiring to support or oppose the making of an Order on the said Petition may appear at the time of hearing by himself or his counsel for that purpose; and a copy of the Petition will be furnished to any creditor or contributory of the said Company requiring the same by the undersigned on payment of the regulated charge for the same.

The Petitioner's address is Railway Parade, Bas-sendeau, in the State of Western Australia.

The Petitioner's Solicitors are Messrs. Kott Wallace & Gunning, 62 St. George's Terrace, Perth, in the State of Western Australia.

KOTT WALLACE & GUNNING.

Note: Any person who intends to appear on the hearing of the said Petition must serve on or send by post to the abovenamed Solicitors notice in writing of his intention so to do. The notice must state the name and address of the person or, if a firm, the name and address of the firm, and must be signed by the person or firm, or his or their solicitor (if any), and must be served or, if posted, must be sent by post in sufficient time to reach the abovenamed not later than four o'clock in the afternoon of the 11th day of March, 1970 (the day before the day appointed for the hearing of the petition or the Friday preceding the day appointed for the hearing of the petition if such day is a Monday or a Tuesday following a public holiday).

COMPANIES ACT, 1961-1969.

Notice of Resolution.

Hilite Signs Ltd.

AT a general meeting of the members of Hilite Signs Ltd., duly convened and held at the offices of O. L. Haines & Co., 89 St. Georges Terrace, Perth on the Twenty Eighth day of January, 1970, the special resolution set out below was duly passed:—

It was resolved that it be recommended to the creditors of the company at a meeting called for this date that the company be wound up voluntarily, and that Reginald Wilfred Ellis, Chartered Accountant of 351 Collins Street, Melbourne, be appointed Liquidator for the purposes of such winding-up.

Dated this 2nd day of February, 1970.

P. BROTHERIDGE,  
Secretary.

COMPANIES ACT, 1961-1969.

Notice of Resolution.

Lolite Pty. Ltd.

AT a general meeting of the members of Lolite Pty. Ltd., duly convened and held at the offices of O. L. Haines & Co., 89 St. Georges Terrace, Perth on the Twenty Eighth day of January, 1970, the special resolution set out below was duly passed:—

It was resolved that it be recommended to the creditors of the company at a meeting called for this date that the company be wound up voluntarily, and that Reginald

Wilfred Ellis, Chartered Accountant of 351 Collins Street, Melbourne, be appointed Liquidator for the purposes of such winding-up.

Dated this 2nd day of February, 1970.

P. BROTHERIDGE,  
Secretary.

COMPANIES ACT, 1961-1969.

(Section 199 (10).)

Notice of Meeting of Creditors.

Regency Cabinet Works Pty. Ltd.

NOTICE is hereby given that a Meeting of the Creditors of Regency Cabinet Works Pty. Ltd. will be held at the Palace Hotel, 108 St. George's Terrace, Perth on Tuesday the 17th February, 1970, at 3.30 o'clock in the afternoon for the purpose of placing the Company under Official Management and appointing an Official Manager as provided under Part IX of the Companies Act, 1961-1969.

Dated at Perth this 30th day of January, 1970.

C. G. SMITH,  
Director.

COMPANIES ACT, 1961-1969.

(Section 352 (6).)

NOTICE is hereby given that, at the expiration of three months from the date hereof, the names of the undermentioned Companies will, unless cause is shown to the contrary, be Struck Off the Register of Companies and the said Companies will be dissolved:—

11/61—W. F. Hotels Limited.

159/67—Safeburn Manufacturing Co. Pty. Limited.

Dated the 2nd day of February, 1970.

T. MACFARLANE,  
Registrar of Companies.

COMPANIES ACT, 1943-1959.

(Section 66.)

Notice of Increase in Share Capital Beyond  
the Registered Capital.

BOYUP Brook Co-operative Company Limited hereby gives notice that by a special resolution of the Company passed on the seventh day of January, 1970, the nominal Share Capital of the Company was increased by the addition thereto of the sum of Twenty thousand Dollars divided into Ten thousand shares of Two Dollars each beyond the registered capital of Sixty thousand Dollars.

The additional Capital is divided as follows:—

Number of Shares; Class of Shares; Nominal amount of each Share.
10,000; Ordinary; \$2.00.

The conditions (e.g., voting rights, dividends, etc.) subject to which the new Shares have been or are to be issued are as follows:—

- (a) All members will have equal voting rights irrespective of the number of Shares held.
- (b) Dividends to be paid as approved by Shareholders in Annual General Meeting, but not to exceed an amount which is Five Dollars per centum per annum in excess of the Commonwealth Bank Rate of interest for the time being on fixed deposits for two years.

Dated this 8th day of January, 1970.

E. V. G. GIBBS,  
Chairman of the Meeting.

COMPANIES ACT, 1961-1969.  
(Section 308, Subsection (4).)

NOTICE is hereby given that, at the expiration of three months from the date hereof, the names of the undermentioned Companies will, unless cause is shown to the contrary, be struck off the Register of Companies and the said Companies will be dissolved.

- 52/33—F. Critch & Company Pty. Limited.  
42/46—Prevost & Co. (W.A.) Pty. Ltd.  
39/53—Prevost Holdings Pty. Limited.  
94/53—Customers Acceptance Ltd.  
12/57—Horner Building & Equipment Co. Pty. Limited.  
33/58—Kelford Panel Beaters Pty. Ltd.  
63/58—Irvines Estate Agency Pty. Ltd.  
68/58—Dieta Investments Pty. Ltd.  
77/59—Commercial Holdings Limited.  
109/59—Pinnock Finance Co. (W.A.) Limited.  
110/59—Ross Enterprises Pty. Ltd.  
224/59—Norm Lunt Homes Pty. Ltd.  
229/59—N. Lunt & Co. Pty. Ltd.  
233/59—Sixth Avenue Motors Pty. Ltd.  
292/59—Italiano Cheese Industries (W.A.) Proprietary Limited.  
293/59—N. P. Itallano (W.A.) Proprietary Limited.  
7/60—Grant Motors Pty. Ltd.  
208/61—Centor (W.A.) Pty. Ltd.  
411/63—W.A. Publishing Co. Pty. Ltd.  
328/64—Mt. Margaret Prospecting & Mining Syndicate Pty. Ltd.  
331/64—Reynolds Motors Pty. Ltd.  
415/64—Seaway Passenger Services Pty. Ltd.  
50/65—Quarter Circle Seven Ranches Pty. Ltd.  
51/65—Quarter Circle Six Ranches Pty. Ltd.  
112/65—Fico Steel Construction Pty. Ltd.  
256/65—Elliott's Transport Pty. Ltd.  
440/65—Alkimos Salvage Co. Pty. Ltd.  
484/65—Keltec (Australia) Pty. Ltd.  
15/66—Esperance Transport Pty. Ltd.  
93/66—I.B.A. (W.A.) Pty. Ltd.  
375/66—Westate Transport Terminal Pty. Ltd.  
497/66—D.D. Mining Co. Pty. Ltd.  
522/66—W.A. Trucking Pty. Ltd.  
546/66—E.K. Pty. Ltd.  
580/66—G.J. Industries Pty. Ltd.  
221/67—Caloola Pty. Ltd.  
273/67—Polycraft (W.A.) Pty. Ltd.  
361/67—Farm Development Finance Pty. Ltd.  
490/67—A. C. & M. R. Hadden Pty. Ltd.  
693/67—New World Garages Pty. Ltd.  
786/67—Duncan-Gouws Publications Pty. Ltd.  
806/67—Group Enterprises Pty. Ltd.  
808/67—Peters-Stone Publications W.A. Pty. Ltd.  
284/68—Photo-Novels Distributors Pty. Ltd.  
533/68—Esperance Star Dry Cleaning & Laundry Co. Pty. Ltd.  
1065/68—Parkeston Pty. Ltd.  
1401/68—Keetah Holdings Pty. Ltd.  
1435/68—Revolver Enterprises Pty. Ltd.  
217/69—Parsons Food Stores Pty. Ltd.  
218/69—Country Civil Constructions Pty. Ltd.  
199/62—Subdivisional Development Pty. Ltd.  
526/64—Beaufort Consolidated Pty. Ltd.

Dated the 2nd day of February, 1970.

T. MacFARLANE,  
Registrar of Companies.

COMPANIES ACT, 1961-1969.  
(Section 272.)

Mt. Sydney Manganese Pty. Ltd. (In Voluntary Liquidation.)

Notice of Final Meeting.

NOTICE is hereby given that the Final Meeting of members of Mt. Sydney Manganese Pty. Ltd. (In Voluntary Liquidation) will be held at the offices of Cooper Brothers & Co., Chartered Accountants, Third Floor, Pastoral House, 156 St. George's Terrace, Perth, on Wednesday the 25th day of March, 1970 at 11.30 a.m. for the purpose of receiving the liquidator's final account and report on the winding up.

Dated this 9th day of February, 1970.

H. A. WALTON,  
Liquidator.

UNCLAIMED MONEYS ACT, 1912.

Esanda Limited.

Register of Unclaimed Money held by Esanda Limited.

Name and Last Known Address of Owner on Books; Total Amount Due to Owner; Description of Unclaimed Money; Date of Last Claim.

- H. E. Sawyer, c/o K.E.M.H., Subiaco, W.A.; \$40; Bank cheque refunding Rebate of Instalment Loan Interest; 7/1/69.  
T. P. Pickett, c/o Consolidated Constructions, Yuna, W.A.; \$52.84; Bank cheque refunding Rebate of Terms Charges; 17/1/69.  
H. B. Julian, 1 Forrest Street, Boulder, W.A.; \$29.80; Bank cheque refunding Rebate of Terms Charges; 24/2/69.  
F. R. and I. D. Hutchinson, 19 Sholl Avenue, Trigg, W.A.; \$37.80; Bank cheque refunding Rebate of Instalment Loan Interest; 19/3/69.  
F. R. and I. D. Hutchinson, 19 Sholl Avenue, Trigg, W.A.; \$55; Bank cheque refunding payment made on Instalment loan after finalization; 19/3/69.  
T. S. Nielson, Flat 82, 158 Mill Point Road, South Perth, W.A.; \$62.15; Bank cheque refunding Rebate of Terms Charges; 27/6/69.  
A. Succi, 38 Clotilde Street, Mt. Lawley, W.A.; \$35; Bank cheque refunding payment made after finalization of Instalment Loan; 14/8/69.  
P. S. Coulthard, 70 Ferguson Street, Midvale, W.A.; \$51.60; Bank cheque refunding payment made after finalization of Hire Purchase Contract; 16/10/69.  
C. G. Matheson, Flat 2, Todd Avenue, Como, W.A.; \$73.75; Bank cheque refunding payment made after finalization of Hire Purchase Contract; 19/9/69.  
D. M. and W. H. Mead, 13 Maud Street, East Victoria Park, W.A.; \$28; Bank cheque refunding payment made after finalization of Instalment Loan; 14/7/69.  
G. Edwards, Bridge Hotel, Finnis Street, Darwin, N.T.; \$34.42; Bank cheque refunding payment made after finalization of Hire Purchase Contract; 14/10/69.  
Mrs. R. Allen, 25 Norfolk Street, North Perth, W.A.; \$20.61; Bank cheque refunding Rebate of Terms Charges; 6/10/69.  
Mr. and Mrs. I. S. Saneford, Minilya Bridge, Road House, via Carnarvon, W.A.; \$62.25; Bank cheque refunding Rebate of Terms Charges; 16/10/69.  
J. B. Schmidt, Flat 7, 12 Wright Street, Perth, W.A.; \$52.94; Bank cheque refunding Rebate of Terms Charges; 12/12/69.  
J. W. Ward, 148 Ravenscar Street, Doubleview, W.A.; \$57.48; Bank cheque refunding Rebate of Terms Charges; 5/12/69.

UNCLAIMED MONEYS ACT, 1912.

Producers & Citizens Life Insurance Company Limited, Western Australia.

REGISTER of unclaimed moneys (unpaid dividends) held by Producers & Citizens Life Insurance Co. Ltd. as at 31st December, 1969.

Name of Owner on Books; Total Amount Due to Owner; Date of Last Claim.

- Hancock, A. G.; \$15.15; 1963.  
Hustler, M. A.; \$26.94; 1963.  
Moore, O. G.; \$15.15; 1963.  
Phillip, Martin; \$33.72; 1963.  
Richards, E.; \$15.15; 1963.  
Riley, A.; \$15.15; 1963.  
Rowan, A. H.; \$15.15; 1963.  
Vernon, H. A. (deceased); \$15.15; 1963.

Total unclaimed money \$151.56.

## UNCLAIMED MONEYS ACT, 1912.

Dalgety and New Zealand Loan Limited.

Register of Unclaimed Moneys held January, 1970.

Name; Total Amount Due to Owner; Description of Unclaimed Money; Date of Last Claim.

Nicholls &amp; Cuming; \$23.37; Balance Account; 31/12/1963.

Dalgety and New Zealand Loan Limited,

P. E. MILLER,  
Accountant.

## UNCLAIMED MONEYS ACT, 1912.

The West Australian Savings and Building Society.

Register of Unclaimed Money held by the West Australian Savings and Building Society.

Name and Last Known Address of Owner on Books; Total Amount Due to Owner; Description of Unclaimed Money; Date of Last Claim.

John Henry McCarthy, Lakewood; \$32.58; Group 16—Subscriptions; 30/1/70.

A. E. Tibbles, R.A.A.F., Merredin; \$75.75; Group 16—Subscriptions; 30/1/70.

Herbert Arthur Seaby, 950 Beaufort Street, Inglewood; \$131.70; Group 12—Subscriptions; 30/1/70.

C. R. Thomas; \$68.42; Group 16—Subscriptions; 30/1/70.

Donald McDonald, 63 Waddell Road, Bicton; \$22.77; Group 15—Subscriptions; 30/1/70.

Edwin John Myers, c/o P.O., Bunbury; \$25.87; Group 15—Subscriptions; 30/1/70.

Roy Wallis, 76 Matheson Road, Applecross; \$112.17; Group 12—Subscriptions; 30/1/70.

Norman A. Harris, 140 Wittenoom Street, Collie; \$52.58; Group 17—Subscriptions; 30/1/70.

Mary Anne King, 66 Ivanhoe Street, Bassendean; \$62.33; Group 17—Subscriptions; 30/1/70.

Maurice George King, 15 Brigg Street, Bassendean; \$75.78; Group 17—Subscriptions; 30/1/70.

Blanche Beatrice McCarthy, 33 Hampton Road, Fremantle; \$36.36; Group 17—Subscriptions; 30/1/70.

Ina Verone Launder, 61 State Street, Victoria Park; \$125.75; Group 17—Subscriptions; 30/1/70.

Noah Harris, 51 York Street, Subiaco; \$114.05; Group 14—Subscriptions; 30/1/70.

## UNCLAIMED MONEYS ACT, 1912.

C.S.R. Building Materials Sales Pty. Ltd. Formerly Australian Blue Asbestos Pty. Ltd.

Register of Unclaimed Money, held by the Australian Blue Asbestos Pty. Ltd., At 31st December, 1969.

Name of last known address of owner on Books; Total Amount due to owner; Description of unclaimed money; Date of last claim.

Audino, Antonio, Wittenoom, W.A.; \$14.00; Unclaimed Wages; 1/1/63.

Beer, A. Rainer, Wittenoom, W.A.; \$19.70; Unclaimed Wages; 1/1/63.

Anthoine, Julian Vincent, Wittenoom, W.A.; \$12.70; Unclaimed Wages; 29/1/63.

Panizza, Pio, Wittenoom, W.A.; \$14.70; Unclaimed Wages; 12/3/63.

Griffiths, Stephen Arthur, Wittenoom, W.A.; \$13.30; Unclaimed Wages; 12/3/63.

Massara, Vincenzo, Wittenoom, W.A.; \$10.40; Unclaimed Wages; 12/3/63.

Rainer, Johann, Wittenoom, W.A.; \$29.60; Unclaimed Wages; 7/5/63.

Principe, Paolo, Wittenoom, W.A.; \$14.90; Unclaimed Wages; 13/8/63.

Anderson, Harry Sigfrid, Wittenoom, W.A.; \$10.60; Unclaimed Wages; 24/9/63.

James, Ronald Vincent, Wittenoom, W.A.; \$10.30; Unclaimed Wages; 5/11/63.

Robins, Anthony Fraser, Wittenoom, W.A.; \$27.50; Unclaimed Wages; 19/11/63.

Cunningham, Patrick Dennis, Wittenoom, W.A.; \$26.70; Unclaimed Wages; 17/12/63.

Trinidad, Desmond Rodney, Wittenoom, W.A.; \$17.90; Unclaimed Wages; 17/12/63.

Patteri, Domenic, Wittenoom, W.A.; \$28.90; Unclaimed Wages; 31/12/63.

Urbanovski, Stjepan, Wittenoom, W.A.; \$11.20; Unclaimed Wages; 31/12/63.

## TRUSTEES ACT, 1962.

Notice to Creditors and Claimants.

CREDITORS and other persons having claims (to which section 63 of the Trustees Act relates) in respect of the Estate of the undermentioned deceased persons are required to send particulars of their claims to me on or before the respective dates shown hereunder after which dates I may convey or distribute the assets, having regard only to the claims of which I then have notice.

Dated at Perth this 9th day of February, 1970.

A. E. MARSHALL,  
Public Trustee,  
547 Hay Street, Perth.

Name; Address and Occupation; Date of Death; Last Date for Claims.

Bartlett, Luther Bailey; 140 Piesse Street, Boulder, retired tobacconist; 15/12/69; 23/3/70.

Butler, Ethel Maud; formerly of 1 Agett Road, Claremont, but late of Woodstock Hospital 102 Barker Road, Subiaco, widow; 21/1/70; 30/3/70.

Crowley, John; Cundelee, pensioner; 7/8/69; 16/2/70.

Giotta, Emilio Paul; 176 Varden Street, Kalgoorlie; prospector; 2/1/70; 16/3/70.

Goudie, Harold; Lot 66 Berry Road, Gidgegannup, pensioner; 18/12/69; 16/3/70.

Grgich, Marko; formerly of Oakover Road, Herne Hill, but late of Claremont Hospital, Claremont, vigneron; 29/11/69; 30/3/70.

Johnston, Adelaide, also known as Yoorooooroo; Menzies, widow; 26/6/69; 16/3/70.

Keast, Reginald; Ealy Street, Mount Helena, retired electrical contractor; 16/12/69; 30/3/70.

Knumal, Maudie; Leprosarium, Derby, married woman; 2/8/69; 16/3/70.

Lable, Jacob, also known as Lobby; Leprosarium, Derby; invalid pensioner; 10/2/69; 16/3/70.

Matthews, Joseph William; 30 Richter Avenue, Morawa, butcher; 1/12/69; 23/3/70.

Milo, Tasi; "Glendalough," Leederville, retired farmer; 8/6/60; 16/3/70.

Nimmo, John; 36 Barker Road, Subiaco, retired civil servant; 29/1/70; 30/3/70.

Noble, Bertram Francis; 6 Hunt Street, Port Hedland, retired waterside worker; 15/9/68; 23/3/70.

Phelps, Alice Sophia; 10 Hertford Street, East Victoria Park, widow; 21/1/70; 30/3/70.

Powell, Maude Agnes; 10 Farnley Street, Mount Lawley, widow; 12/1/70; 30/3/70.

Roberts, Dorothy May; 12 Edgar Street, Kalgoorlie, married woman; 29/8/69; 23/3/70.

Ryan, Edward; 8 Powell Street, Boulder, retired miner; 19/12/69; 23/3/70.

Sargent, Cecil; 9 Staines Street, Victoria Park, retired postmaster; 7/12/69; 30/3/70.

Sharpe, Ernest Charles Towers; 105 Wittenoom Street, Collie, coal miner; 6/10/69; 23/3/70.

Smith, Fred; 264 Mill Point Road, South Perth, retired bricklayer; 9/1/70; 30/3/70.

Wedge, Dinah; 190 Shepparton Road, Victoria Park, spinster; 7/1/70; 16/3/70.

## PUBLIC TRUSTEE ACT, 1941-1964.

NOTICE is hereby given that pursuant to section 14 of the Public Trustee Act, 1941-1964, the Public Trustee has elected to administer the estates of the undermentioned deceased persons.

Dated at Perth the 9th day of February, 1970.

A. E. MARSHALL,  
Public Trustee,  
547 Hay Street, Perth.

Name of Deceased; Occupation; Address; Date of Death; Date Election Filed.

Doherty, John; invalid pensioner; late of Subiaco; 31/3/69; 30/1/70.

Symes, Vivian David; retired labourer; late of Maylands; 11/3/69; 30/1/70.

Daniels, Nellie Esther Susan; widow; late of Serpentine; between 22/3/69 and 23/3/69; 30/1/70.

Rogers, Ernest Albert; mechanic; late of Mosman Park; 11/4/69; 30/1/70.

Skinner, Thomas; retired miner; late of Victoria Park; 10/6/69; 30/1/70.

FREMANTLE PORT AUTHORITY ACT,  
1902-1969.

## Notice.

Application for Lease.

Whereas:

(a) By virtue of the provisions of section 27 of the Fremantle Port Authority Act, 1902-1969, the Port Authority may, with the approval of the Minister, grant leases of any of the lands vested in it by or under the Fremantle Port Authority Act, 1902-1969, as yards or sites for ship-building, boat-building, storage of timber, coal, merchandise or other property, or for the erection of workshops or foundries or for any other purpose approved by the Minister and subject to other provisions of the said section 27 every lease granted shall not be granted for a longer term than twenty-one years, provided that no lease for a term exceeding three years shall be granted unless applications therefor have first been advertised twice in the *Government Gazette* and twice in a daily newspaper circulating generally in the State;

(b) The Fremantle Port Authority has received from Mobil Oil Australia Limited an application for a lease of all those pieces or parcels of land more particularly known as being—

(a) Lot 1 on Fremantle Port Authority Drawing No. 009-18.

(b) Lot 8A on Fremantle Port Authority Drawing No. 009-21.

(c) Lot 18A on Fremantle Port Authority Drawing No. 009-20; and

(d) Lot 19A on Fremantle Port Authority Drawing No. 009-22.

(which Drawings may be inspected at the office of the Fremantle Port Authority at No. 1 Cliff Street, Fremantle) being portion of the land vested in the Fremantle Port Authority by or under the said Act for a term of twenty-one (21) years for the purpose of receiving and storing thereon oil in bulk and containers and blending such oils with other oils and additives and of disposing of the same including vehicle servicing and operations associated or connected with shipping pursuant to the provisions of the said section 27.

Now, therefore, this notice is advertised in compliance with the provisions of the said section 27.

Dated this 16th day of January, 1970.

C. A. FAULDS,  
Secretary,  
Fremantle Port Authority.

ACTS OF PARLIAMENT, ETC., FOR SALE AT  
GOVERNMENT PRINTING OFFICE.

*In every case postage is additional to the printed price.*

	\$
Abattoirs Act	0.20
Administration Act	0.50
Adoption of Children Act	0.20
Associations Incorporation Act	0.20
Auctioneers Act	0.20
Bills of Sale Act	0.30
Brands Act	0.20
Bush Fires Act	0.40
Carriers Act	0.05
Child Welfare Act	0.40
Companies Act	2.00
Convicted Inebriates Act	0.20
Dairy Industry Act	0.20
Dairy Products Marketing Regulation Act	0.20
Declarations and Attestations Act	0.05
Dentists Act	0.30
Dog Act	0.20
Dried Fruits Act	0.20
Droving Act	0.20
Egg Marketing Act	0.20
Electoral Act	0.40
Electricity Act	0.30
Employment Brokers Act	0.20
Evidence Act	0.40
Factories and Shops Act	0.50
Feeding Stuffs Act	0.10
Firearms and Guns Act	0.20
Fisheries Act	0.40
Forests Act	0.20
Fremantle Harbour Trust Act	0.30
Friendly Societies Act and Amendments	0.30
Gold Buyers Act	0.20
Hawkers and Pedlars Act	0.10
Health Act	1.00
Hire Purchase Act	0.30
Illicit Sale of Liquor Act	0.10
Industrial Arbitration Act	1.00
Infants, Guardianship of, Act	0.15
Inspection of Scaffolding Act	0.20
Interpretation Act	0.30
Justices Act	0.50
Land Act	0.50
Legal Practitioners Act	0.40
Licensed Surveyors Act	0.20
Licensing Act	0.70
Limitation Act	0.20
Limited Partnerships Act	0.10
Local Government Act	2.50
Marine Stores Dealers Act	0.20

Acts of Parliament, etc.—*continued.*

	\$
Marriage Act	0.30
Married Women's Property Act	0.10
Medical Act	0.30
Metropolitan Water Supply, Sewerage and Drainage Act	0.40
Milk Act	0.30
Mine Workers' Relief Fund Act and Regulations	0.35
Money Lenders Act	0.30
Fertilisers Act	0.20
Native Welfare Act	0.20
Partnership Act	0.20
Pawnbrokers Act	0.20
Pearling Act	0.30
Petroleum Act	0.50
Pharmacy Act	0.30
Plant Diseases Act	0.20
Poisons Act	0.40
Prevention of Cruelty to Animals Act	0.20
Public Service Act	0.30
Public Works Act	0.40
Purchasers' Protection Act	0.20
Rights in Water and Irrigation Act	0.40
Sale of Goods Act	0.20
Second-hand Dealers Act	0.10
Seeds Act	0.20
Shearers' Accommodation Act	0.20
State Housing Act	0.40
State Trading Concerns Act	0.20
State Transport Co-ordination Act	0.20
Superannuation and Family Benefits Act	0.40
Supreme Court Act	0.40
Timber Industry Regulation Act	0.35
Town Planning and Development Act	0.40
Trading Stamp Act	0.20
Traffic Act	0.50
Transfer of Land Act	0.50
Truck Act	0.15
Trustee Act	0.50
Unclaimed Moneys Act	0.10
Vermin Act	0.40
Veterinary Medicine Act	0.20
Water Boards Act	0.30
Weights and Measures Act	0.40
Workers' Compensation Act	0.50

[Postage Extra.]

## SPECIAL NOTICE.

**ADVERTISEMENTS.**—Notices for insertion must be received by the Government Printer at the Government Printing Office, Station Street, Wembley 6014, or at the Main Hall, Treasury Buildings, St. George's Terrace, Perth, BEFORE TEN O'CLOCK a.m. on THURSDAY, or the day preceding the day of publication, and are charged at the following rates:—

For the first eight lines, \$2.

For every additional line, 20c.

and half-price for each subsequent insertion.

To estimate the cost of an advertisement, count eight words to a line; heading, signature and date being reckoned as separate lines.

All fees are payable in advance. Remittances should be made by money order, postal note, or cheque.

Where signatures are appended to copy for publication in the *Government Gazette* they must appear in typewritten or block characters below the written signature. Unless this is done, no responsibility will be accepted by this office for any error in the initials or names as printed.

The office at the Treasury Buildings, Perth, will be closed each day between 1 p.m. and 2 p.m.

All communications should be addressed to "The Government Printer, Station Street, Wembley"

## CONTENTS.

	Page
Agriculture, Department of	429, 461-3
Appointments	434-5, 436-7, 440-1
Audit Act	434
Building Societies Act	450
Bush Fires Act	450
Chief Secretary's Department	441
Commissioner for Declarations	440
Companies Act	441, 469-70
Constitution Act	435
Country Areas Water Supply Act	430-1
Crown Law Department	440-5
Dairy Products Marketing Regulation Act	461
Deceased Persons' Estates	471-2
Education Department	463-5
Electoral	441
Fauna Conservation Act Amendment Act—Day of coming into operation	429
Forestry	429-30
Fremantle Port Authority	472
Health Department	442
Industrial Development (Resumption of Land) Act	443
Justices of the Peace	434
Labour, Department of	461
Land Agents Act	435-6
Lands Department	428, 429-30, 432-3, 442-9
Licensing	441
Local Courts Act	440
Local Government Department	430-1, 433-4, 454-61
Main Roads	453
Metropolitan Water Supply, etc.	431-2, 454
Mines Department	467-8
Municipalities	430-1, 433-4, 454-61
Native Welfare	427
Notice of Intention to Sell Resumed Land	451
Notices of Intention to Resume Land	453
Offenders Probation and Parole Act	440
Orders in Council	429-34
Plant Diseases Act	461
Premier's Department	434
Proclamations	437-9
Public Service Commissioner	436-40
Public Service Holidays	437
Public Trustee	471-2
Public Works Department	430-1, 451-3
Rights in Water and Irrigation Act	451
Sale of Land	451-2, 460
State Housing Act	443
Stock Diseases Act	461
Tender Board	465-6
Tenders Accepted	452, 465
Tenders Invited	452, 466
Totalsator Board	468
Town Planning	450-1
Treasury	434-5
Trustees Act	471
Unclaimed Money	470-1
Veterinary Surgeons—Roll of for Western Australia	461-3
Water Boards Act	454
Workers' Compensation Act	434