



Government Gazette

OF

WESTERN AUSTRALIA

(Published by Authority at 3.30 p.m.)

(REGISTERED AT THE GENERAL POST OFFICE, PERTH, FOR TRANSMISSION BY POST AS A NEWSPAPER)

No. 43]

PERTH : FRIDAY, 8th MAY

[1970

Land Act, 1933-1969.

PROCLAMATION

WESTERN AUSTRALIA, } By His Excellency Major-General Sir Douglas
TO WIT, } Anthony Kendrew, Knight Commander of the
DOUGLAS KENDREW, } Most Distinguished Order of Saint Michael and
Governor. } Saint George, Companion of the Most Honour-
[L.S.] } able Order of the Bath, Commander of the
Most Excellent Order of the British Empire,
Companion of the Distinguished Service Order,
Governor in and over the State of Western
Australia and its Dependencies in the Com-
monwealth of Australia.

Corres. No. 1050/67.

WHEREAS by section 31 of the Land Act, 1933-1969, the Governor may by Proclamation and subject to such conditions as may be expressed therein, classify as of Class A any lands of the Crown reserved to Her Majesty for any of the purposes specified in the said section and whereas it is deemed expedient that Reserve No. 30347 for the purpose of Concert Hall and Ancillary Uses, Restaurant and Vehicle Parking as described hereunder, should be classified as of Class A: Now, therefore, I, the Governor with the advice of Executive Council do by this my Proclamation classify as of Class A the reserve described hereunder.

Schedule

Reserve No. 30347 (Perth Lot 853). Area: 2 acres 3 roods 31 perches. (Plan Perth 115.)

Given under my hand and the Public Seal of the said State, at Perth, this 29th day of April, 1970.

By His Excellency's Command,
STEWART BOVELL,
Minister for Lands.

GOD SAVE THE QUEEN ! ! !

Land Act, 1933-1969.

PROCLAMATION

WESTERN AUSTRALIA, } By His Excellency Major-General Sir Douglas
TO WIT, } Anthony Kendrew, Knight Commander of the
DOUGLAS KENDREW, } Most Distinguished Order of Saint Michael and
Governor. } Saint George, Companion of the Most Honour-
[L.S.] } able Order of the Bath, Commander of the
Most Excellent Order of the British Empire,
Companion of the Distinguished Service Order,
Governor in and over the State of Western
Australia and its Dependencies in the Com-
monwealth of Australia.

Corres. No. 2205/66.

WHEREAS by section 31 of the Land Act, 1933-1969, the Governor may by Proclamation and subject to such conditions as may be expressed therein, classify as of Class A any lands of the Crown reserved to Her Majesty for any of the purposes specified in the said section; and whereas it is deemed expedient that Reserve No. 30360 for the purpose of Recreation and Holiday Resort as described hereunder, should be classified as of Class A: Now, therefore, I, the Governor with the advice of Executive Council do by this my Proclamation classify as of Class A the reserve described hereunder.

Schedule

Reserve No. 30360 (Plantagenet Location 7150). Area: About 35 acres. (Plan 457B40 D.1.)

Given under my hand and the Public Seal of the said State, at Perth, this 29th day of April, 1970.

By His Excellency's Command,
STEWART BOVELL,
Minister for Lands.

GOD SAVE THE QUEEN ! ! !

Land Act, 1933-1969.

PROCLAMATION

WESTERN AUSTRALIA, } By His Excellency Major-General Sir Douglas
TO WIT, } Anthony Kendrew, Knight Commander of the
DOUGLAS KENDREW, } Most Distinguished Order of Saint Michael and
Governor, } Saint George, Companion of the Most Honour-
[L.S.] } able Order of the Bath, Commander of the
Most Excellent Order of the British Empire,
Companion of the Distinguished Service Order,
Governor in and over the State of Western
Australia and its Dependencies in the Com-
monwealth of Australia.

Corres. 1610/55.

WHEREAS by section 31 of the Land Act, 1933-1969, the Governor may by Proclamation and subject to such conditions as may be expressed therein, classify as of Class "A" any lands of the Crown reserved to Her Majesty for any of the purposes specified in the said section; and whereas it is deemed expedient that the addition to Class "A" Reserve No. 24364 (Wellington Location 4719) "Water Supply" comprised in Binningup Lot 2 should be classified as of Class "A": Now, therefore, I, the Governor, with the advice of the Executive Council do by this my proclamation classify as of Class "A" the addition to Class "A" Reserve No. 24364 comprised in Binningup Lot 2. (Plan Binningup Townsite.) Area to be included: 17.6 perches.

Given under my hand and the Public Seal of the said State, at Perth, this 29th day of April, 1970.

By His Excellency's Command,
STEWART BOVELL,
Minister for Lands.

GOD SAVE THE QUEEN ! ! !

Land Act, 1933-1969.

PROCLAMATION

WESTERN AUSTRALIA, } By His Excellency Major-General Sir Douglas
TO WIT, } Anthony Kendrew, Knight Commander of the
DOUGLAS KENDREW, } Most Distinguished Order of Saint Michael and
Governor, } Saint George, Companion of the Most Honour-
[L.S.] } able Order of the Bath, Commander of the
Most Excellent Order of the British Empire,
Companion of the Distinguished Service Order,
Governor in and over the State of Western
Australia and its Dependencies in the Com-
monwealth of Australia.

Corres. 6748/21.

WHEREAS by section 31 of the Land Act, 1933-1969, the Governor may by Proclamation and subject to such conditions as may be expressed therein, classify as of Class "A" any lands of the Crown reserved to Her Majesty for any of the purpose specified in the said section; and whereas it is deemed expedient that the addition to Class "A" Reserve No. 25295 "Recreation" comprised in Plantagenet Location 7151 (formerly portion of Plantagenet Location 3301) should be classified as of Class "A": Now, therefore, I, the Governor, with the advice of Executive Council, do by this my Proclamation classify as of Class "A" the addition to Class "A" Reserve No. 25295 comprised in Plantagenet Location 7151. (Plan 457 B/40 D.1.)

Given under my hand and the Public Seal of the said State, at Perth, this 29th day of April, 1970.

By His Excellency's Command,
STEWART BOVELL,
Minister for Lands.

GOD SAVE THE QUEEN ! ! !

Land Act, 1933-1969.

PROCLAMATION

(Resumption.)

WESTERN AUSTRALIA, } By His Excellency Major-General Sir Douglas
TO WIT, } Anthony Kendrew, Knight Commander of the
DOUGLAS KENDREW, } Most Distinguished Order of Saint Michael and
Governor, } Saint George, Companion of the Most Honour-
[L.S.] } able Order of the Bath, Commander of the
Most Excellent Order of the British Empire,
Companion of the Distinguished Service Order,
Governor in and over the State of Western
Australia and its Dependencies in the Com-
monwealth of Australia.

Corres. 2710/35.

WHEREAS by section 11 of the Land Act, 1933-1969, the Governor may resume for any of the purposes specified in section 29 of the said Act, any

portion of land held as a Conditional Purchase Lease; and whereas it is deemed expedient that the portion of Conditional Purchase Lease 347/4420 described hereunder should be resumed for one of the purposes specified in paragraph H of section 29 of the said Act, that is to say, for the purpose of Extension to Lake King Townsite: Now, therefore, I, the Governor, with the advice and consent of the Executive Council, do by this my Proclamation resume the portion of Conditional Purchase Lease for the purpose aforesaid.

Schedule.

All that portion of Roe Location 1600 containing an area of 185 acres 0 roods 20 perches now surveyed as portion of Lake King Townsite as shown on Lands and Surveys Diagram 74166. (Plan 389/80 B.3.)

Given under my hand and the Public Seal of the said State, at Perth, this 29th day of April, 1970.

By His Excellency's Command,
STEWART BOVELL,
Minister for Lands.

GOD SAVE THE QUEEN ! ! !

Land Act, 1933-1969.

PROCLAMATION

WESTERN AUSTRALIA, } By His Excellency Major-General Sir Douglas
TO WIT, } Anthony Kendrew, Knight Commander of the
DOUGLAS KENDREW, } Most Distinguished Order of Saint Michael and
Governor, } Saint George, Companion of the Most Honour-
[L.S.] } able Order of the Bath, Commander of the
Most Excellent Order of the British Empire,
Companion of the Distinguished Service Order,
Governor in and over the State of Western
Australia and its Dependencies in the Com-
monwealth of Australia.

Corres. 2828/52.

WHEREAS by section 31 of the Land Act, 1933-1969, the Governor may by Proclamation and subject to such conditions as may be expressed therein, classify as of Class A any lands of the Crown reserved to Her Majesty for any of the purposes specified in the said section; and whereas it is deemed expedient that Reserve No. 23563 for the purpose of Recreation (National Fitness) as described hereunder, should be classified as of Class A: Now, therefore, I, the Governor with the advice of Executive Council do by this my Proclamation classify as of Class A the reserve described hereunder.

Schedule.

Reserve No. 23563 (Swan Location 5392). Area: about 75 acres (Plan 1 A/40 A.2.)

Given under my hand and the Public Seal of the said State, at Perth, this 29th day of April, 1970.

By His Excellency's Command,
STEWART BOVELL,
Minister for Lands.

GOD SAVE THE QUEEN ! ! !

Land Act, 1933-1969.

PROCLAMATION

WESTERN AUSTRALIA, } By His Excellency Major-General Sir Douglas
TO WIT, } Anthony Kendrew, Knight Commander of the
DOUGLAS KENDREW, } Most Distinguished Order of Saint Michael and
Governor, } Saint George, Companion of the Most Honour-
[L.S.] } able Order of the Bath, Commander of the
Most Excellent Order of the British Empire,
Companion of the Distinguished Service Order,
Governor in and over the State of Western
Australia and its Dependencies in the Com-
monwealth of Australia.

Corres. 2623/64.

WHEREAS by section 31 of the Land Act, 1933-1969, the Governor may by Proclamation and subject to such conditions as may be expressed therein, classify as of Class A any lands of the Crown reserved to Her Majesty for any of the purposes specified in the said section; and whereas it is deemed expedient that Reserve No. 30338

for the purpose of Park and Gardens as described hereunder, should be classified as of Class A: Now, therefore, I, the Governor with the advice of Executive Council do by this my Proclamation classify as of Class A the reserve described hereunder.

Schedule.

Reserve No. 30338 (Swan Location 8175). Area: 2 roods 7.6 perches. (Plan F 27-4.)

Given under my hand and the Public Seal of the said State, at Perth, this 29th day of April, 1970.

By His Excellency's Command,
STEWART BOVELL,
Minister for Lands.

GOD SAVE THE QUEEN ! ! !

Land Act, 1933-1969.

PROCLAMATION
(Resumption.)

WESTERN AUSTRALIA, } By His Excellency Major-General Sir Douglas
TO WIT, } Anthony Kendrew, Knight Commander of the
DOUGLAS KENDREW, } Most Distinguished Order of Saint Michael and
Governor, } Saint George, Companion of the Most Honour-
[L.S.] } able Order of the Bath, Commander of the
Most Excellent Order of the British Empire,
Companion of the Distinguished Service Order,
Governor in and over the State of Western
Australia and its Dependencies in the Com-
monwealth of Australia.

Corres. 2710/35.

WHEREAS by section 11 of the Land Act, 1933-1969, the Governor may resume, for any of the purposes specified in section 29 of the said Act any portion of land held as a Conditional Purchase Lease; and whereas it is deemed expedient that the portion of Conditional Purchase Lease 347/6541 described hereunder should be resumed for one of the purposes specified in paragraph H of section 29 of the said Act, that is to say, for the purpose of Extension to Lake King Townsite: Now, therefore, I, the Governor, with the advice and consent of the Executive Council, do by this my Proclamation resume the portion of Conditional Purchase Lease for the purpose aforesaid.

Schedule.

All that portion of Roe Location 1599 containing an area of 256 acres 1 rood 23 perches now surveyed as portion of Lake King Townsite as shown on Lands and Surveys Diagram 74166. (Plan 389/80 B.3.)

Given under my hand and the Public Seal of the said State, at Perth, this 29th day of April, 1970.

By His Excellency's Command,
STEWART BOVELL,
Minister for Lands.

GOD SAVE THE QUEEN ! ! !

Transfer of Land Act, 1893-1959.

PROCLAMATION

WESTERN AUSTRALIA, } By His Excellency Major-General Sir Douglas
TO WIT, } Anthony Kendrew, Knight Commander of the
DOUGLAS KENDREW, } Most Distinguished Order of Saint Michael and
Governor, } Saint George, Companion of the Most Honour-
[L.S.] } able Order of the Bath, Commander of the
Most Excellent Order of the British Empire,
Companion of the Distinguished Service Order,
Governor in and over the State of Western
Australia and its Dependencies in the Com-
monwealth of Australia.

Corres. 5735/50, V.4.

WHEREAS by the Transfer of Land Act, 1893-1959, the Governor is empowered by Proclamation in the *Government Gazette* to revest in Her Majesty as of Her former estate all or any lands, whereof Her Majesty may become the registered proprietor; and whereas Her Majesty is now the registered proprietor of the lands described in the schedule hereto: Now, therefore, I, the Governor with the advice and consent of the Executive Council, do by this my proclamation

revest in Her Majesty, Her Heirs, and Successors, the land described in the schedule hereto as of Her former estate.

Given under my hand and the Public Seal of the said State, at Perth, this 29th day of April, 1970.

By His Excellency's Command,
STEWART BOVELL,
Minister for Lands.

GOD SAVE THE QUEEN ! ! !

Revestment Schedule.

Schedule 1.

Corres. No.; Description of Land; Certificate of Title Volume; Folio.

3196/67—Portion of Cockburn Sound Location 561 and being part of Lot 47 on Plan 3176; 1151; 815.

3196/67—Portion of Cockburn Sound Location 561 and being Lot 62 on Plan 3176; 1043; 905.

3196/67—Portion of Cockburn Sound Location 561 and being (firstly) part of Lot 46 on Plan 3176 and (secondly) part of Lot 72 on Diagram 14805; 223; 179A.

1411/64—Portion of Ninghan Location 2317; 258; 172A.

1610/55—Portion of Wellington Location 942 and being Lot 1 the subject of Diagram 36319; 217; 54A.

2647/54—Boulder Lot 2320; 1198; 400.

10443/12—Waroona Lot 73; 1317; 789.

2190/69—Pantapin Lot 18; 1025; 505.

Schedule 2.

Corres. No.; Description of Land.

1457/67—Portion of Cockburn Sound Location 16 and being Lot 66 on Diagram 37137 and being portion of the land comprised in Certificate of Title Volume 61, Folio 152A.

1758/68—Portion of Canning Location 14A and being the portion coloured blue and marked "Drain Reserve" on Diagram 36439 and being part of the land comprised in Certificate of Title Volume 204, Folio 191A.

2177/64—Portion of each of Kelmscott Suburban Lots 135, 136, 137 and 138 and portion of Kelmscott Lot 141 on Diagram 37868 and being part of the land comprised in Certificate of Title Volume 244, Folio 51A.

Transfer of Land Act, 1893-1959.

PROCLAMATION

WESTERN AUSTRALIA, } By His Excellency Major-General Sir Douglas
TO WIT, } Anthony Kendrew, Knight Commander of the
DOUGLAS KENDREW, } Most Distinguished Order of Saint Michael and
Governor, } Saint George, Companion of the Most Honour-
[L.S.] } able Order of the Bath, Commander of the
Most Excellent Order of the British Empire,
Companion of the Distinguished Service Order,
Governor in and over the State of Western
Australia and its Dependencies in the Com-
monwealth of Australia.

Corres. No. 1050/67.

WHEREAS by the Transfer of Land Act, 1893-1959, the Governor is empowered by Proclamation in the *Government Gazette* to revest in Her Majesty as of Her former estate all or any lands, whereof Her Majesty may become the registered proprietor; and whereas Her Majesty is now the registered proprietor of the land described in the schedule hereto: Now, therefore, I, the Governor with the advice and consent of the Executive Council, do by this Proclamation revest in Her Majesty, Her heirs and successors the land described in the Schedule hereto as of Her former estate.

Schedule.

Corres. No.; Description of Land.

1050/67—Portion of Perth Lots 813 and being the whole of the land comprised in Certificate of Title Volume 1311, Folio 768.

1050/67—Portion of Perth Lots 813 and being the balance of land remaining in Certificate of Title Volume 1311, Folio 766.

Given under my hand and the Public Seal of the said State, at Perth, this 29th day of April, 1970.

By His Excellency's Command,
STEWART BOVELL,
Minister for Lands.

GOD SAVE THE QUEEN ! ! !

Transfer of Land Act, 1893-1959.

PROCLAMATION

WESTERN AUSTRALIA, } By His Excellency Major-General Sir Douglas
TO WIT, } Anthony Kendrew, Knight Commander of the
DOUGLAS KENDREW, } Most Distinguished Order of Saint Michael and
Governor. } Saint George, Companion of the Most Honour-
[L.S.] } able Order of the Bath, Commander of the
Most Excellent Order of the British Empire,
Companion of the Distinguished Service Order,
Governor in and over the State of Western
Australia and its Dependencies in the Com-
monwealth of Australia.

Corres. No. 11473/06.

WHEREAS by the Transfer of Land Act, 1893-1959, the Governor is empowered by Proclamation in the *Government Gazette* to revest in Her Majesty as of Her former estate all or any lands, whereof Her Majesty may become the registered proprietor; and whereas Her Majesty is now the registered proprietor of the land described in the Schedule hereto: Now, therefore, I, the Governor with the advice and consent of the Executive Council, do by this Proclamation revest in Her Majesty, Her heirs and successors the land described in the Schedule hereto as of Her former estate.

Schedule.

Corres. No.; Description of Land.

11473/06—Northam Town Lot 227 and part of Northam Town Lots 174 and 175 and being part of the land on Plan 2920 and being the whole of the land comprised in Certificate of Title Volume 436, Folio 82.

Given under my hand and the Public Seal of the said State, at Perth, this 29th day of April, 1970.

By His Excellency's Command,
STEWART BOVELL,
Minister for Lands.

GOD SAVE THE QUEEN ! ! !

Transfer of Land Act, 1893-1959.

PROCLAMATION

WESTERN AUSTRALIA, } By His Excellency Major-General Sir Douglas
TO WIT, } Anthony Kendrew, Knight Commander of the
DOUGLAS KENDREW, } Most Distinguished Order of Saint Michael and
Governor. } Saint George, Companion of the Most Honour-
[L.S.] } able Order of the Bath, Commander of the
Most Excellent Order of the British Empire,
Companion of the Distinguished Service Order,
Governor in and over the State of Western
Australia and its Dependencies in the Com-
monwealth of Australia.

Corres. No. 5735/50 V.3.

WHEREAS by the Transfer of Land Act, 1893-1959, the Governor is empowered by Proclamation in the *Government Gazette* to revest in Her Majesty as of Her former estate all or any lands, whereof Her Majesty may become the registered proprietor; and whereas Her Majesty is now the registered proprietor of the lands described in the schedules hereto: Now, therefore, I the Governor with the

advice and consent of the Executive Council, do by this my proclamation revest in Her Majesty, Her Heirs, and successors, the land described in the schedules hereto as of Her former estate.

Given under my hand and the Public Seal of the said State, at Perth, this 29th day of April 1970.

By His Excellency's Command,
STEWART BOVELL,
Minister for Lands.

GOD SAVE THE QUEEN ! ! !

Revestment Schedule

Schedule 1

Corres. No.; Description of Land; Certificate of Title Volume; Folio.

2623/64—Portion of Swan Location 61 and being Lot 352 on Plan 5129; 1005; 783.

2623/64—Portion of Swan Location 61 and being Lot 353 on Diagram 12629; 1313; 149.

3834/58—Portion of Northampton Lot 92 and being Lot 7 on Diagram 36200; 247; 136A.

3834/58—Portion of Northampton Lot 91 on Diagram 25046; 504; 28.

3834/58—Portion of Northampton Lot 92 on Diagram 25046; 1161; 486.

3482/69—Portion of Meckering Suburban Lot 23 and being Lot 5 on Diagram 2478; 268; 3A.

1705/54—Portion of Daglish Lot 436; 249; 78A.

1108/99—Kalgoorlie Town Lot 1130; 1079; 611.

1108/99—Portion of Kalgoorlie Town Lot 1131; 729; 138.

Schedule 2.

Corres. No.; Description of Land.

666/70—Portion of Canning Location 25 and being the portion coloured blue and marked "Drainage Reserve" on Plan 8538 and being part of the land comprised in Certificate of Title Volume 1311, Folio 630.

Transfer of Land Act, 1893-1959.

PROCLAMATION

WESTERN AUSTRALIA, } By His Excellency Major-General Sir Douglas
TO WIT, } Anthony Kendrew, Knight Commander of the
DOUGLAS KENDREW, } Most Distinguished Order of Saint Michael and
Governor. } Saint George, Companion of the Most Honour-
[L.S.] } able Order of the Bath, Commander of the
Most Excellent Order of the British Empire,
Companion of the Distinguished Service Order,
Governor in and over the State of Western
Australia and its Dependencies in the Com-
monwealth of Australia.

Corres. No. 2205/66.

WHEREAS by the Transfer of Land Act, 1893-1959, the Governor is empowered by Proclamation in the *Government Gazette* to revest in Her Majesty as of Her former estate all or any lands, whereof Her Majesty may become the registered proprietor; and whereas Her Majesty is now the registered proprietor of the land described in the schedule hereto: Now, therefore, I, the Governor with the advice and consent of the Executive Council, do by this Proclamation revest in Her Majesty, Her heirs and successors the land described in the schedule hereto as of Her former estate.

Schedule

Description of Land.

Corres. No. 2205/66—Plantagenet Locations 3301, 6243 and 6244 and being the whole of the land comprised in Certificate of Title Volume 1222 Folio 848.

Given under my hand and the Public Seal of the said State, at Perth, this 29th day of April, 1970.

By His Excellency's Command,
STEWART BOVELL,
Minister for Lands.

GOD SAVE THE QUEEN ! ! !

AT a meeting of the Executive Council held in the Executive Council Chambers, at Perth on the 29th April, 1970 the following Orders in Council were authorised to be issued:—

Constitution Act, 1889.

ORDER IN COUNCIL.

P.W. 1169/69.

WHEREAS section 74 of the Constitution Act, 1889, provides that the Governor in Council may vest in heads of departments or other officers or persons within the State, power to make minor appointments; and whereas it is desirable that power of appointment of foremen and other persons employed at a daily rate of wage on works under the control of the Department of Public Works, and of Water Supply, Sewerage and Drainage (exclusive of the Metropolitan Water Supply, Sewerage and Drainage Board) should be vested in Mr. Derek Albert George Edwards: Now, therefore, His Excellency the Governor by and with the advice of the Executive Council hereby vests in Mr. Derek Albert George Edwards the appointment of foremen and all other persons employed on such works at a daily rate of wage under the control of the Department of Public Works.

W. S. LONNIE,
Clerk of the Council.

Land Act, 1933-1969.

ORDERS IN COUNCIL.

WHEREAS by section 33 of the Land Act, 1933-1969, it is *inter alia*, made lawful for the Governor by Order in Council, to direct that any land reserved pursuant to the provisions of this Act shall be granted in fee simple to any person (as defined in the said section) subject to the condition that the person shall not lease or mortgage the whole or any part of the land without the consent of the Governor and subject to such other conditions and limitations as the Governor shall deem necessary to ensure that the land is used for the purpose for which the land is reserved as aforesaid; and whereas it is deemed expedient, as follows:—

Corres. 2647/54.—That Reserve No. 24078 (Boulder Lot 2320) should, subject as aforesaid be granted in fee simple to The Kalgoorlie Diocesan Trustees to be held in trust for "Hallsite (Anglican Church)".

Corres. 2690/63.—That Reserve No. 29866 (Canning Location 2199) should, subject as aforesaid, be granted in fee simple to Methodist Church (W.A.) Property Trust to be held in trust for a School Site (Methodist).

Now, therefore, His Excellency the Governor by and with the advice and consent of the Executive Council doth hereby direct that the beforementioned reserves shall be granted in fee simple to the aforesaid bodies, to be held in trust for the aforesaid purposes subject to the condition that the land shall not be leased or mortgaged in whole or in part without the consent of the Governor.

W. S. LONNIE,
Clerk of the Council.

Land Act, 1933-1969.

ORDERS IN COUNCIL.

WHEREAS by section 33 of the Land Act, 1933-1969, it is made lawful for the Governor to direct that any Reserve shall vest in and be held by any Municipality, Body Corporate, or other person or persons to be named in the Order, in trust for any of the purposes set forth in section 29 of the said Act, or for the like or other public purposes to be specified in such Order and with power of subleasing; and whereas it is deemed expedient, as follows:—

Corres. 2335/68.—That Reserve No. 30329 should vest in and be held by The Town of Geraldton in trust for the purpose of Aquatic Centre.

Corres. 1050/67.—That Class "A" Reserve No. 30347 should vest in and be held by the City of Perth in trust for the purpose of Concert Hall and Ancillary Uses, Restaurant and Vehicle Parking.

Corres. 2205/66.—That Class "A" Reserve No. 30360 should vest in and be held by the Shire of Albany in trust for the purpose of Recreation and Holiday Resort.

Now, therefore, His Excellency the Governor, by and with the advice and consent of the Executive Council, doth hereby direct that the beforementioned Reserves shall vest in and be held by the abovementioned bodies, in trust for the purposes aforesaid, with power to the said bodies subject to the approval in writing of the Minister for Lands being first obtained, to lease the whole or any portion of the said Reserves for any term not exceeding 21 years from the date of the lease subject nevertheless to the powers reserved to him by section 37 of the said Act.

W. S. LONNIE,
Clerk of the Council.

Land Act, 1933-1969.

ORDERS IN COUNCIL.

WHEREAS by section 33 of the Land Act, 1933-1969, it is made lawful for the Governor to direct that any Reserve shall vest in and be held by any municipality, body corporate, or other person or persons to be named in the order in trust for the like or other public purposes to be specified in such order; and whereas it is deemed expedient, as follows:—

Corres. 699/86.—That Reserve No. 1059 should vest in and be held by the Minister for Works in trust for the purpose of Water and Conservation of Fauna.

(The Order in Council dated 8th August, 1900, is hereby superseded.)

Corres. 3218/98.—That Reserve No. 5613 should vest in and be held by the Western Australian Naturalists' Club in trust for the purpose of Field Station (Western Australian Naturalists' Club).

Corres. 8776/07.—That Reserve No. 11656 should vest in and be held by the Minister for Works in trust for the purpose of Government Requirements (State Implement Works).

Corres. 10443/12.—That Reserve No. 14841 should vest in and be held by Shire of Waroona in trust for the purpose of "Hallsite".

Corres. 2212/23.—That Reserve No. 18298 should vest in and be held by the Shire of Manjimup in trust for the purpose of Public Library.

Corres. 1561/30.—That Reserve No. 20485 should vest in and be held by the Shire of Kulin in trust for the purpose of Rubbish Depot.

Corres. 4099/30.—That Reserve No. 20580 should vest in and be held by the Moberup Polocrosse Club (Inc.) in trust for the purpose of Recreation (Polocrosse).

Corres. 843/17.—That Reserve No. 22691 should vest in and be held by Robert Lionel Knapp, John Young, Trevor Stuart McIntosh, Thomas George Minchin and Phyllis Beryl Martin, in trust for the purpose of Agricultural Hall Site.

Corres. 2828/52.—That Class "A" Reserve No. 23563 should vest in and be held by the Minister for Education in trust for the purpose of Recreation (National Fitness).

(The Order in Council dated 10th July, 1952, is hereby superseded.)

Corres. 2043/38.—That Portion of Class "A" Reserve No. 24869 (Bernier and Dorre Islands) exclusive of Gascoyne Location 303 should vest in and be held by The Western Australian Wild Life Authority in trust for the purpose of Conservation of Fauna.

(The Order in Council dated 21st November, 1957, is hereby superseded.)

Corres. 3227/61.—That Reserve No. 26532 should vest in and be held by the City of South Perth in trust for the purpose of Recreation.

Corres. 4088/68.—That Reserve No. 30325 should vest in and be held by the Minister for Works in trust for the purpose of Water Supply (Storage Tank).

Corres. 511/70.—That Reserve No. 30326 should vest in and be held by the Shire of Kwinana in trust for the purpose of Public Recreation.

Corres. 690/70.—That Reserve No. 30327 should vest in and be held by the Shire of Augusta-Margaret River in trust for the purpose of Gravel.

Corres. 809/69.—That Reserve No. 30331 should vest in and be held by the Shire of Port Hedland in trust for the purpose of Parking Area.

Corres. 3482/69.—That Reserve No. 30335 should vest in and be held by the Minister for Water Supply, Sewerage and Drainage in trust for the purpose of "Water Supply Depot Site".

Corres. 3834/58.—That Reserve No. 30336 should vest in and be held by the Minister for Water Supply, Sewerage and Drainage in trust for the purpose of "Water Supply".

Corres. 2623/64.—That Class "A" Reserve No. 30338 should vest in and be held by the City of Melville in trust for the purpose of "Park and Gardens".

Corres. 3378/68.—That Reserve No. 30340 should vest in and be held by the Minister for Works in trust for the purpose of Water Supply.

Corres. 666/70.—That Reserve No. 30343 should vest in and be held by Metropolitan Water Supply, Sewerage and Drainage Board in trust for the purpose of "Drainage Purposes".

Corres. 3920/67.—That Reserve No. 30344 should vest in and be held by the Minister for Native Welfare in trust for the purpose of Native Housing.

Corres. 3456/63.—That Reserve No. 30352 should vest in and be held by the Minister for Works in trust for the purpose of Water Supply.

Corres. 1308/68.—That Reserve No. 30355 should vest in and be held by the Commissioner of Main Roads in trust for the purpose of Housing (Main Roads Department).

Now, therefore, His Excellency the Governor, by and with the advice and consent of the Executive Council, doth hereby direct that the beforementioned Reserves shall vest in and be held by the abovementioned bodies in trust for the purposes aforesaid, subject nevertheless to the powers reserved to him by section 37 of the said Act.

W. S. LONNIE,
Clerk of the Council.

Land Act, 1933-1969.

ORDER IN COUNCIL.

Corres. 1726/64.

WHEREAS by section 33 of the Land Act, 1933-1969, it is *inter alia*, made lawful for the Governor to direct that any land reserved pursuant to the provisions of the Act shall be leased for the purpose for which the land is reserved as aforesaid, by Instrument of Lease, to any person (as defined in the said section); and whereas it is deemed expedient that Reserve No. 30316 (Nuyts Location 4) shall be leased for a term of twenty-one (21) years to the Commonwealth of Australia for the purpose of a "Beacon Site": Now, therefore, His Excellency the Governor by and with the advice and consent of the Executive Council doth hereby direct that the abovementioned reserve shall be leased for a term of twenty-one (21) years to the Commonwealth of Australia for the purpose of a "Beacon Site" at an annual rental of One Peppercorn.

W. S. LONNIE,
Clerk of the Council.

Forests Act, 1918-1964.

ORDER IN COUNCIL.

F.D. 484/69; L. & S. 4018/69.

WHEREAS by the Forests Act, 1918-1964, it is provided that a dedication under the said Act of Crown Land as a State Forest may be revoked in whole or in part in the following manner:—

- (a) The Governor shall cause to be laid on the Table of each House of Parliament a proposal for such revocation.
- (b) After such proposal has been laid before Parliament the Governor, on a resolution being passed by both Houses that such proposal be carried out, shall by Order in Council revoke such dedication.

And whereas His Excellency the Governor did cause to be laid on the Table of each House of Parliament, his proposal dated the seventeenth day of September, 1969, for the revocation in part of the dedication of Crown Lands as State Forest: And whereas after such proposal had been laid before Parliament a resolution was passed by both Houses that such proposal should be carried out: Now, therefore, His Excellency the Governor with the advice and consent of the Executive Council doth hereby revoke in part the dedication of Crown Land as State Forest No. 14 by excising that portion of such State Forest as is described in the schedule hereto.

W. S. LONNIE,
Clerk of the Council.

Schedule.

State Forest No. 14—Murray Location 1610 on Plan 383 B/40 D1.

Forests Act, 1918-1964.

ORDER IN COUNCIL.

F.D. 710/64, L. & S. 2935/60.

WHEREAS by the Forests Act, 1918-1964, it is provided that a dedication under the said Act of Crown Land as a State Forest may be revoked in whole or in part in the following manner:—

- (a) The Governor shall cause to be laid on the Table of each House of Parliament a proposal for such revocation.
- (b) After such proposal has been laid before Parliament the Governor, on a resolution being passed by both Houses that such proposal be carried out, shall by Order in Council revoke such dedication.

And whereas His Excellency the Governor did cause to be laid on the Table of each House of Parliament his proposal dated the twenty-eighth day of October, 1964, for the revocation in part of the dedication of Crown lands as State forest; and whereas after such proposal had been laid before Parliament a resolution was passed by both Houses that such proposal should be carried out: Now, therefore, His Excellency the Governor with the advice and consent of the Executive Council doth hereby revoke in part the dedication of Crown land as State Forest No. 48 by excising that portion of such State Forest as is described in the Schedule hereto.

W. S. LONNIE,
Clerk of the Council.

Schedule.

State Forest 48.—The areas coloured blue on Miscellaneous Roll Plan 367. (Plan 453c/40 E.4.)

Public Works Act, 1902-1967.

Town and District Water Supply—Kybelup Plain—Drought Relief Bore.

ORDER IN COUNCIL.

P.W.W.S. 1468/69.

IN pursuance of the powers conferred in section 11 of the Public Works Act, 1902-1967, His Excellency the Governor, acting by and with the advice and

consent of the Executive Council, doth hereby authorise the Honourable Minister for Works to undertake, construct and provide the following public work, namely, Town and District Water Supply—Kybelup Plain—Drought Relief Bore, on the land shown coloured green on Plan P.W.D. W.A. 45761, which may be inspected at the office of the Minister for Works, Perth.

W. S. LONNIE,
Clerk of the Council.

Country Areas Water Supply Act, 1947-1964.

Great Southern Towns Water Supply
Main Conduit.

Bottle Creek Reservoir to East Bullaring
Tank Extension.

ORDER IN COUNCIL.

P.W.W.S. 784/67.

WHEREAS by the Country Areas Water Supply Act, 1947-1964, it is provided that before undertaking construction of water works the Minister shall submit plans, descriptions, books of reference and estimates of the proposed works to the Governor for approval; and that if they are approved the Governor may forthwith by Order in Council empower the Minister to undertake construction of the proposed works: Now, therefore, His Excellency the Governor by and with the consent of the Executive Council doth hereby approve of the plans, descriptions, books of reference and estimates marked on Plan P.W.D., W.A., 45505-1-1, 2, 3 and 4 for the construction of the Great Southern Towns Water Supply—Main Conduit—Bottle Creek Reservoir to East Bullaring Tank Extension and hereby empowers the Minister to undertake the construction of the said works.

W. S. LONNIE,
Clerk of the Council.

Metropolitan Water Supply, Sewerage and
Drainage Act, 1909-1969.

Metropolitan Water Supply.

ORDER IN COUNCIL.

M.W.B. 825833/70.

WHEREAS by the Metropolitan Water Supply, Sewerage and Drainage Act, 1909-1969, it is provided that, subject to the provisions of the Act, the Metropolitan Water Supply, Sewerage and Drainage Board shall, with the approval of the Governor, have power to construct provide and extend Water Works, Sewerage Works and Metropolitan Main Drainage Works; and whereas the preliminary requirements of the said Act have been complied with and plans sections and estimates in respect of the works hereinafter mentioned have been submitted to and approved by the Governor in Council: Now, therefore, His Excellency the Governor, by and with the advice and consent of the Executive Council, does hereby empower the Metropolitan Water Supply, Sewerage and Drainage Board to undertake the construction of the following works under the said Act, namely:—

Shire of Armadale-Kelmscott—Kelmscott.

Twelve-inch Feeder Main in Westfield Road.

The construction of a twelve-inch diameter water main about one thousand four hundred and twenty feet in length complete with valves and all other necessary apparatus, and shown on plan M.W.B. 10553.

This Order in Council shall take effect from the 8th day of May, 1970.

W. S. LONNIE,
Clerk of the Executive Council.

Metropolitan Water Supply, Sewerage and
Drainage Act, 1909-1969.

Metropolitan Sewerage.

ORDER IN COUNCIL.

M.W.B. 687042/68.

WHEREAS by the Metropolitan Water Supply, Sewerage and Drainage Act, 1909-1969, it is provided that, subject to the provisions of the Act, the Metropolitan Water Supply, Sewerage and Drainage Board shall, with the approval of the Governor, have power to construct provide and extend Water Works, Sewerage Works and Metropolitan Main Drainage Works; and whereas the preliminary requirements of the said Act have been complied with and plans sections and estimates in respect of the works hereinafter mentioned have been submitted to and approved by the Governor in Council: Now, therefore, His Excellency the Governor, by and with the advice and consent of the Executive Council, does hereby empower the Metropolitan Water Supply, Sewerage and Drainage Board to undertake the construction of the following works under the said Act, namely:—

Scarborough.

Reticulation Area 1.

The construction of:—

- (a) A brick and concrete pumping station and a reinforced concrete well together with an eight and three-quarter inch diameter rising main and all other apparatus connected therewith.
- (b) Nine-inch and six-inch diameter reticulation pipe sewers together with manholes and all other apparatus connected therewith and shown on plan M.W.B. 10538.

This Order in Council shall take effect from the 8th day of May, 1970.

W. S. LONNIE,
Clerk of the Executive Council.

Local Government Act, 1960-1969.

ORDER IN COUNCIL.

L. & S. Corres. 1369/68 (R.3136).

WHEREAS by section 288 of the Local Government Act, 1960-1969, it shall be lawful for the Governor, on request by a Council of a Municipal District, by Order published in the *Government Gazette* to declare any lands reserved or acquired for use by the public or used by the public as a street, way, public place, bridge or thoroughfare, under the care, control, and management of the Council, or lands comprised in a private street, constructed and maintained to the satisfaction of the Council, or lands comprised in a private street of which the public has had uninterrupted use for a period of not less than ten years, as a public street and if the Council thinks fit, that the Governor shall declare the width of the carriageway and footpaths of the public street; and whereas the Shire of Armadale-Kelmscott has requested that certain lands named and described in the schedule hereunder, which have been reserved for a street within its municipal district be declared a public street: Now, therefore, His Excellency the Governor by and with the advice and consent of the Executive Council, doth hereby declare the said lands to be a public street, and such land shall, from the date of this Order, be absolutely dedicated to the public as a street within the meaning of any law now or hereafter in force.

W. S. LONNIE,
Clerk of the Council.

Schedule.

Road No. 14305. A strip of land one chain wide, widening at its commencement, leaving the northern alignment of Road No. 9126 at the southeastern corner of Lot 38 of Canning Location 32 and extending as shown coloured brown on Land Titles Office Diagram 17194 northward along the eastern boundary of the said lot to its northeastern corner. (Public Plan K114-4.)

ALLOCATION OF ADMINISTRATION OF ACTS.

Premier's Department,
Perth, 30th April, 1970.

HIS Excellency the Governor in Executive Council has approved of the administration of the National Trust of Australia (W.A.) Act, 1964, being vested in the Hon. Minister for Works in lieu of the Hon. Premier and Treasurer, to take effect from the 1st April, 1970.

W. S. LONNIE,
Under Secretary,
Premier's Department.

Premier's Department,
Perth, 7th May, 1970.

IT is hereby notified for public information that His Excellency the Governor in Executive Council has approved of the following appointments to the Commission of the Peace for the State of Western Australia:—

Maurice Pell House, of "Starhaven", Collie Road, Kojonup.

Owen Henry Marsh, of 57 Sharrow Street, Pingelly.

John Robert McGillvray, of 61 Mayfair Street, Mount Claremont, and Mac's Food Centre, 9 Napoleon Street, Cottesloe.

EX OFFICIO JUSTICE OF THE PEACE.

IT is hereby notified for public information that Frederick Leslie Diver, of Yorkrakine, President of the Kellerberrin Shire Council, has been appointed, under section 9 of the Justices Act, 1902-1968, to be a Justice of the Peace for the Avon Magisterial District during his term of office as President of the Shire Council.

W. S. LONNIE,
Under Secretary,
Premier's Department.

Western Australia.

HOUSING LOAN GUARANTEE ACT, 1957-1968.

Declaration Under and Pursuant to Section Seven F of the Housing Loan Guarantee Act, 1957-1968.

I, THE HONOURABLE SIR DAVID BRAND, the Treasurer, having been requested under the provisions of section seven F of the Housing Loan Guarantee Act, 1957-1968 (in this notice called "the Act") to do so, do by this notice declare the following matters, that is to say—

- (a) the maximum amount which the Treasurer may guarantee under the Act during the period commencing the 19th May, 1958, and ending the 31st December, 1972, is the sum of twenty two million dollars (\$22,000,000);
- (b) the maximum amount in respect of which agreements for indemnity may be entered into by the Treasurer during the period commencing the 1st January, 1962 and ending the 31st December, 1972, is the sum of one million eight hundred thousand dollars (\$1,800,000);
- (c) the maximum rate of interest which an approved institution may charge on a loan to a borrower or on the purchase money to a purchaser in respect of any period whilst an agreement for indemnity is in force in respect of the loan or purchase money, is seven and one half per centum (7½%); and
- (d) for the purposes of section seven B of the Act the maximum amount which an approved institution shall advance to a borrower on the giving of a first mortgage of a new house or the maximum amount of the purchase moneys which an approved institution shall permit to remain

payable under a contract for sale and purchase of a new house before an indemnity is given by the Treasurer under the Act, is seventy per centum (70%) of the value of a new house, as defined in the Act.

DAVID BRAND,
Treasurer.

AUDIT ACT, 1904.
(Section 33.)

The Treasury,
Perth, 22nd April, 1970.

Tsy. 1/54.

IT is hereby published for general information that Mr. B. T. Hosken has been appointed as a Certifying Officer for the Superannuation Board as from the 22nd April, 1970, also the cancellation of the appointment of Mr. H. Skewes as from the same date.

Tsy. 1353/49.

IT is hereby published for general information that Mr. Donald Guy Denny has been appointed as a Certifying Officer for the Workers' Compensation Board Fund, the Workers' Compensation in Suspense Account and the Workers' Compensation Board Investment Reserve Account, for the period 13th April, 1970, to 1st May, 1970.

Tsy. 2/61.

IT is hereby published for general information that Mr. D. Tomasich has been appointed as Certifying Officer for the State Government Insurance Office as from the 20th April, 1970 to the 8th May, 1970.

K. J. TOWNSING,
Under Treasurer.

LAND AGENTS ACT, 1921.

Application for Transfer of a License.

To the Court of Petty Sessions at Manjimup:
I, LESLIE ERNEST LENTON, of 15 Wheatley Road, Northcliffe, hereby apply on my own behalf, trading as L. E. Lenton, for the license currently issued to Leslie Ernest Lenton, on behalf of a firm Lenton Toster & Associates, to be transferred to me to carry on business as a land agent at 15 Wheatley Road, Northcliffe.

Dated the 13th day of April, 1970.

L. E. LENTON,
Signature of Applicant.

I, Leslie Ernest Lenton, concur in this application.

L. E. LENTON,
Signature of Transferor.

Appointment of Hearing.

I hereby appoint the 21st day of May, 1970, at 10 o'clock in the forenoon as the time for the hearing of the foregoing application at the Court of Petty Sessions at Manjimup.

Dated the 13th day of April, 1970.

L. G. A. JENKINS,
Clerk of Petty Sessions.

Objection to the granting of the license may be served on the applicant and the Clerk of Petty Sessions at any time prior to seven days before the date appointed for the hearing.

LAND AGENTS ACT, 1921.

Application for License in the First Instance.

To the Court of Petty Sessions at Geraldton:

I, ROBERT JOSEPH ELLIOTT, of 1 Jasmine Street, Geraldton, Land Agent having attained the age of twenty-one years, hereby apply (on behalf of Bogle Bros. a firm of which I am a member) for a license to carry on the business of a land agent under the Land Agents Act, 1921. The principal place of business will be at 170 Marine Terrace, Geraldton.

Dated the 23rd day of April, 1970.

ROBERT J. ELLIOTT,
Signature of Applicant.

Appointment of Hearing.

I hereby appoint the 11th day of June, 1970, at 2.15 o'clock in the afternoon as the time for the hearing of the foregoing application at the Court of Petty Sessions at Geraldton.

Dated the 23rd day of April, 1970.

T. MURPHY,
Clerk of Petty Sessions.

Objection to the granting of the application may be served on the applicant and the Clerk of Petty Sessions at any time prior to seven days before the date appointed for the hearing.

LAND AGENTS ACT, 1921.

Application for License in the First Instance.

To the Court of Petty Sessions at Perth:

I, PETER DAVID WEARNE, of 1 Raleigh Street, Bayswater, Real Estate Salesman, hereby apply on my behalf for a license to carry on the business of a land agent under the Land Agents Act, 1921. The principal place of business will be at 244 Rokeby Road, Subiaco.

Dated the 24th day of April, 1970.

P. D. WEARNE,
Signature of Applicant.

Appointment of Hearing.

I hereby appoint the 9th day of June, 1970, at 2.15 o'clock in the afternoon as the time for the hearing of the foregoing application at the Court of Petty Sessions at Perth.

Dated the 24th day of April, 1970.

J. GODFREY,
Clerk of Petty Sessions.

Objection to the granting of the application may be served on the applicant and the Clerk of Petty Sessions at any time prior to seven days before the date appointed for the hearing.

PARLIAMENT OF WESTERN AUSTRALIA.

Bills Assented To.

IT is hereby notified for public information that His Excellency the Governor has Assented in the name and on behalf of Her Majesty the Queen,

on the date shown, to the undermentioned Bills passed by the Legislative Council and the Legislative Assembly during the Second Period of the Second Session of the Twenty-sixth Parliament.

Short Title of Bill; Date of Assent; Act No.

Police Act Amendment; 29th April, 1970; No. 1 of 1970.

Anzac Day Act Amendment; 29th April, 1970; No. 2 of 1970.

Public Education Endowment Act Amendment; 29th April, 1970; No. 3 of 1970.

Education Act Amendment; 29th April, 1970; No. 4 of 1970.

Coal Mine Workers (Pensions) Act Amendment; 29th April, 1970; No. 5 of 1970.

Interpretation Act Amendment; 29th April, 1970; No. 6 of 1970.

Metropolitan Region Town Planning Scheme Act Amendment; 29th April, 1970; No. 7 of 1970.

Local Courts Act Amendment; 29th April, 1970; No. 8 of 1970.

Nurses Act Amendment; 29th April, 1970; No. 9 of 1970.

Statute Law Revision; 29th April, 1970; No. 10 of 1970.

Metropolitan Water Supply, Sewerage, and Drainage Act Amendment; 29th April, 1970; No. 11 of 1970.

Wills; 29th April, 1970; No. 12 of 1970.

Bank Holidays; 29th April, 1970; No. 13 of 1970.

District Court of Western Australia Act Amendment; 29th April, 1970; No. 14 of 1970.

Building Societies Act Amendment; 29th April, 1970; No. 15 of 1970.

Local Government Act Amendment; 29th April, 1970; No. 16 of 1970.

Kewdale Lands Development Act Amendment; 29th April, 1970; No. 17 of 1970.

L. P. HAWLEY,
Acting Clerk of the Parliaments.

1st May, 1970.

STATE HOUSING COMMISSION.

RENT COLLECTOR/CLERKS.

APPLICATIONS are invited from permanent and temporary officers who are interested in becoming Rent Collector/Clerks with the State Housing Commission.

Preference will be given to mature age married officers, including restricted range officers. An allowance to a C-11-1 classification is payable, whilst engaged full time of collection duties.

Applications stating age and experience should be addressed by 15th May, 1970, to—

Public Service Commissioner,
184 St. George's Terrace,
Perth, W.A. 6000.

R. H. DOIG,
Public Service Commissioner.

VACANCIES IN THE PUBLIC SERVICE

Department	Position	Class	Gross Salary	Date Returnable
Agriculture	Biochemist, Grade 2, Biochemistry Section, Animal Division (Item 01/2738) (a) (c)	Level 2	\$6,134-\$6,963	1970 15th May
Agriculture	Field Technician, Grade 1, Wongan Hills Research Station, Wheat and Sheep Division (Item 01/6213) (a) (n)	G-II-5/6	\$5,155-\$5,701	do.
Agriculture	Clerk, Accounts Branch (Item 01/1540) ...	C-II-2	\$4,171-\$4,326	do.
Agriculture	Laboratory Assistant, Cereal Products Laboratory, Wheat and Sheep Division (Item 01/5871) (a) (p)	G-VIII	\$1,456 (17 years)- \$2,694	do.
Child Welfare	Special Magistrate, Children's Court, Perth (Item 10/2110) (a) (b)	Level 1	\$9,888-\$11,536	do.
Child Welfare	Licensing Clerk, Welfare Section, Clerical Branch (Item 10/0695)	C-II-3	\$4,496-\$4,666	do.
Crown Law	Clerk, District Court Section, Court Offices (Item 11/4780)	C-II-2	\$4,171-\$4,326	do.
Crown Law	Clerk, Local Court, Perth, Court Offices (Item 11/2815)	C-II-2	\$4,171-\$4,326	do.
Crown Law	Clerk, Companies Registration Office (Item 11/2555)	C-II-2	\$4,171-\$4,326	do.
Crown Law	Clerk, Companies Registration Office (Item 11/2510)	C-II-5	\$5,207-\$5,387	do.
Crown Law	Clerk, Companies Registration Office (Item 11/2566)	C-II-1	\$3,862-\$4,017	do.
Crown Law	Clerk, Endorsing Room, Office of Titles (Item 13/1435)	C-II-2	\$4,171-\$4,326	do.
Crown Law	Clerk, Endorsing Room, Office of Titles (Item 13/1500)	C-II-1	\$3,862-\$4,017	do.
Crown Law	Clerk Relieving, Relieving Section, Endorsing Room, Office of Titles (Item 13/1634)	C-II-1	\$3,862-\$4,017	do.
Crown Law	Clerk, Issuing Room, Strong Room, Office of Titles (Item 13/0940)	C-II-2	\$4,171-\$4,326	do.
Crown Law	Clerk-in-Charge and Junior Assistant Registrar, Strong Room, Office of Titles (Item 13/0640)	C-II-8	\$6,520-\$6,721	do.
Crown Law	Trust Officer, Group 2, Group 3 Section, Public Trust Office (Item 12/0330)	C-II-4	\$4,846-\$5,026	do.
Crown Law	Trust Officer, Grade 4, Group 3 Section, Public Trust Office (Item 12/0350)	C-II-1/2	\$3,862-\$4,326	do.
Fisheries and Fauna	Technical Officer, Grade 2, Fauna Research Branch (Item 16/0415) (a)	G-II-1/2	\$3,806-\$4,280	do.
Lands and Surveys	Government Auctioneer, Applications and Inspection Branch (Item 20/1065)	C-II-3	\$4,496-\$4,666	do.
Lands and Surveys	Chief Administrative Officer, Administrative Branch (Item 20/0020)	A-I-3	\$9,167	do.
Local Government	Clerk, Inspection Branch (Item 21/0515) (a)	C-II-1	\$3,862-\$4,017	do.
Mental Health Services (2 positions)	Social Worker, Heathcote Hospital (Items 09/1909 and 1910) (a) (d) (g)	Level 3	\$4,326-\$5,974	do.
Mines (4 positions)	Draftsman, Surveys and Mapping Branch (Items 23/5890, 5910, 5930 and 5962) (a) (g) (g)	Level 1	\$3,605-\$5,227	do.
Mines	Geologist, Grade 2, Hydrology and Engineering Geology Division, Geological Survey Branch (Item 23/5230) (a) (o)	Level 1	\$4,038-\$5,974	do.
Metropolitan Water Supply Board	Engineering Survey Draftsman, Engineering Design Branch, Engineering Division (Item 22/7420) (a) (g)	Level 1	\$3,605-\$5,227	do.
Metropolitan Water Supply Board	Clerk-in-Charge, Meter Reading Section, Accounting Division (Item 22/3910)	C-II-5	\$5,207-\$5,387	do.
Metropolitan Water Supply Board	Assistant Inspector, Contractors Works, Mechanical and Electrical Services Branch, Engineering Division (Item 22/5925) (a) (e)	G-II-2	\$4,120-\$4,280	do.
Metropolitan Water Supply Board	Clerk, Expenditure Section, Accounting Division (Item 22/3510)	C-II-1	\$3,862-\$4,017	do.
Native Welfare	Divisional Assistant (Eastern), Field Division (Item 24/1150) (a) (k)	G-II-1/2	\$3,806-\$4,280	do.
Native Welfare	Relieving Officer, Field Division (Item 24/0810)	G-II-6	\$5,521-\$5,701	do.
Native Welfare	Housing Officer (Central), Field Division (Item 24/1108) (a) (f) (h)	G-II-1/2	\$3,806-\$4,280	do.
Public Works	Plumbing Designer, Plumbing Design Section, Services Branch, Architectural Division (Item 29/7211)	G-II-3/4	\$4,450-\$4,975	do.
Public Works	Structural Draftsman, Structural Engineering Design and Construction Section, Engineering Branches, Architectural Division (Item 29/8540) (a) (s)	Level 1	\$3,605-\$5,227	do.
Public Works	Technical Officer, Grade 2, Quantity Estimating and Specifications Section, Architectural Division (Item 29/7525) (a) (m)	G-II-1/2	\$3,806-\$4,280	do.
Public Works	Technical Officer, Grade 1, Quantity Estimating and Specification Section, Architectural Division (Item 29/7522) (a) (j)	G-II-2/3	\$4,120-\$4,620	do.

VACANCIES IN THE PUBLIC SERVICE—*continued*

Department	Position	Class	Gross Salary	Date Returnable
Police	Assistant, Clerical Branch (Item 25/0390) (a)	G-III-1	\$2,935-\$3,023	1970 15th May
State Housing Commission	Clerk, North-West, Land Section, Land and Securities Branch (Item 32/2550)	C-II-3	\$4,496-\$4,666	do.
Treasury	Senior Accounting Machinist, Accounts Branch (Item 34/1440)	C-III-1	\$2,956-\$3,049	do.
Treasury	Clerk, Relieving, Accounts Branch (Item 34/0600)	C-II-2	\$4,171-\$4,326	do.
Forests	Silviculturist (Item 17/0148) (a) (r)	Level 2	\$6,134-\$6,963	do.
Tourist Bureau	Tourist Officer, Adelaide Office, Branch Offices, Tourist Development Authority (Item 27/1100) (y)	C-II-2	\$4,171-\$4,326	do.
Mines	Clerk, Coolgardie Office, Outstations, Registration Branch (Item 23/1105)	C-II-1	\$3,862-\$4,017 (z)	do.
Mines	Clerk, Marble Bar Office, Outstations, Registration Branch (Item 23/1440)	C-II-1	\$3,862-\$4,017 (z)	do.
Mines	Clerk, Leonora Office, Outstations, Registration Branch (Item 23/1325)	C-II-1	\$3,862-\$4,017 (z)	do.
Chief Secretary's	Typist-in-Charge, Hospital Collection Service, Accounts Branch (Item 03/1280)	C-III-1	\$2,956-\$3,049	22nd May
Crown Law (2 positions)	Clerk of Courts (Relieving), Inspecting and Relieving Clerks of Courts Section, Court Offices (Items 11/4730 and 4740) (g)	C-II-3/4	\$4,496-\$5,026	do.
Education	Senior Typist, Library Branch (Item 14/2660)	C-III-1	\$2,956-\$3,049	do.
Electoral	Senior Clerk Index (Item 15/0040)	C-II-4	\$4,846-\$5,026	do.
Labour	Senior Clerk, Inspection of Machinery Branch (Item 19/1360)	C-II-4	\$4,846-\$5,026	do.
Local Government	Auditor and Inspector, Grade 1, Inspection Branch (Item 21/0455)	C-II-5/6	\$5,207-\$5,747	do.
State Housing Commission	Sub-Accountant, Accounts Branch (Item 32/2710)	C-II-9	\$6,922-\$7,138	do.
State Government Insurance Office	Microfilm Operator, Records Section, Claims and Clerical Branch (Item 31/0610)	C-III-1/2	\$2,956-\$3,270	do.
Public Works	Checking Officer, Harbour and Light Department (Item 30/0350)	C-II-1	\$3,862-\$4,017	do.
Public Works	Technical Officer, Grade 1, Executive Branch, Architectural Division (Item 29/6817)	G-II-2/3	\$4,120-\$4,620	do.
Public Works	Clerk (Relieving), Clerical Branch, Architectural Division (Item 29/6916)	C-II-1	\$3,862-\$4,017	do.
Public Works	Clerk, Clerical Branch, Architectural Division (Item 29/6880)	C-II-3	\$4,496-\$4,666	do.
Public Works	Clerk, Land Resumption Office, Administrative Branch (Item 29/0485)	C-II-1	\$3,862-\$4,017	do.
Public Works	Engineering Draftsman, Mechanical Engineering Design and Construction Section, Engineering Branches, Architectural Division (Items 29/8740 and 29/8745) (a) (i) (l)	Level 1	\$3,605-\$5,227	do.
Education	Training and Personnel Officer, Administrative Branch (Item 14/0033)	C-II-5	\$5,207-\$5,387	do.
Public Works	Engineer, Grade 2, Executive Section, Mechanical and Plant Engineer's Branch, Engineering Division (Item 29/3750) (a) (t)	Level 2	\$6,540-\$7,385	do.
Public Service Commissioner's Office	Inspector, Staff and Classification Section, Inspection Branch (Item 28/0200)	C-II-9	\$6,922-\$7,138	do.
Treasury	Secretary, Superannuation Board (Item 35/2170)	A-I-1	\$8,374	do.
Lands and Surveys	Cashier, Accounts Branch (Item 20/2215)	C-II-2	\$4,171-\$4,326	do.

The possession of, or progress towards, an appropriate tertiary level academic qualifications will be considered a factor increasing in importance with the level of classification, when determining efficiency of applicants in the Clerical Division.

(a) Applications also called outside the Service under section 24.

(b) Appointment to this position is made under section 19 of the Child Welfare Act, 1947-68, which requires the appointee to be a magistrate (permanent or temporary), a person appointed to a position by the Governor, or any other person. The appointee will be required to conduct Children's Courts at Fremantle, Midland Junction, Gingin, Medina and Rockingham, in addition to Perth. It should be understood that an appointment to this position does not necessarily lead to an appointment as a Stipendiary Magistrate.

(c) Higher degree in Biochemistry preferred in association with experience with ruminants. Applicants without a higher degree but with specialist training in Biochemistry and experience with ruminants will also be considered.

(d) University degree in Social Studies or university degree plus university diploma in Social Studies.

(e) Applicants should possess a suitable personality to deal with contractors and to police and enforce requirements of specifications. He should be a recognised tradesman fitter, with experience in pipe testing. He should have a knowledge of the relationship of the operative branches of the Board.

(f) Aged between 21 and 50 years. Minimum of Junior Certificate or appropriate special qualifications required. Clerical ability, knowledge of property maintenance requirements and current driver's licence essential.

(g) One application form covering all vacancies should be submitted.

(h) Appointee based at Perth and required to travel throughout the Departmental Division in performance of duties. Duty lists and further information available at Department of Native Welfare, 600-608 Murray Street, West Perth.

(i) Closing date Item 29/8740 extended one week.

(j) Sound knowledge of building construction and considerable experience in preparing specifications for architectural projects, estimating and quantity surveying.

VACANCIES IN THE PUBLIC SERVICE—*continued*

(k) Clerical and minor welfare work, ability to type desirable. Further information and duty lists available, Department of Native Welfare, 600-608 Murray Street, West Perth, or Kalgoorlie Office.

(l) Certificate of Engineering Drafting of the Perth Technical College or equivalent, plus at least four years' practical experience in a drawing office.

(m) Sound knowledge of building construction and experience in preparing specifications for architectural projects, estimating and quantity surveying.

(n) Diploma in Agricultural Technology or an approved equivalent academic qualification, plus at least eight years' relevant experience.

(o) University degree with Geology as a major subject, and preferably with experience in sedimentology, hydrogeology or hard rock geology.

(p) Junior Certificate, including English and a unit of Mathematics, with Science subjects desirable.

(q) First three years of the Diploma in Cartography or approved equivalent qualifications, with at least four years' relevant drawing office experience.

(r) A degree or diploma of a recognised Forestry School. Experience in research on *Pinus radiata* in the field and at post-graduate level is desirable.

(s) Certificate in Structural Drafting of the Perth Technical College or equivalent, plus at least four years' practical drawing office experience.

(t) Corporate membership of the Institution of Engineers Australia essential.

(y) Office to be classified C-II-3 after two years' continuous service therein by occupant.

(z) Plus District Allowance.

Applications are called under section 34 of the Public Service Act, 1904-1967, and are to be addressed to the Public Service Commissioner and should be made on the prescribed form, obtainable from the offices of the various Permanent Heads of Departments.

R. H. DOIG,
Public Service Commissioner.

8th May, 1970.

Public Service Commissioner's Office,
Perth, 6th May, 1970.

THE following promotion has been approved:—

I. W. Loxton, Mining Engineer, District Inspector of Mines, Level 2A, to be Mining Engineer and District Inspector of Mines-in-Charge, Level 2A, State Mining Engineer's Branch, Department of Mines, as from 18th March, 1970.

THE following resignations have been accepted:—

Name; Department; Date.

K. B. Nicholls; Child Welfare; 17/4/70.
S. A. C. Blanchard; Child Welfare; 3/4/70.
M. V. Pentland; Education; 1/5/70.
S. M. Netherway; Education; 3/4/70.
M. M. Veltman; Education; 15/5/70.
A. R. Gobby; Forests; 14/5/70.
G. P. G. Malkin; Lands and Surveys; 18/3/70.
T. J. Maughan; Metropolitan Water Supply Board; 21/5/70.
K. Geronimos; Metropolitan Water Supply Board; 13/5/70.
H. E. McBurney; Medical; 7/5/70.
D. J. Arkeveld; Medical; 23/4/70.
R. D. Thompson; Medical; 7/5/70.
F. A. Dennis; Native Welfare; 3/4/70.
L. F. Abbott; Native Welfare; 1/5/70.
M. K. Gorton; Native Welfare; 27/2/70.
V. A. Johns; Treasury; 1/5/70.

THE following retirements have been approved:—

Name; Department; Date.

C. Behrend; Education; 16/4/70.
D. H. Tyquin; State Housing Commission; 30/4/70.
C. A. McPhee; State Housing Commission; 5/6/70.

THE following offices have been created:—

Item 01 3094, Field Technician, Grade 2, G-II-1/4, Medina Research Station, Animal Division, Department of Agriculture.

Item 14 3603, Laboratory Assistant, G-X, Bunbury Senior High School, Senior High Schools Branch, Education Department.

Item 09 3135, Assistant, G-IX, Irrabene, Mental Deficiency Division, Mental Health Services.

Item 29 3750, Engineer, Grade 2, Level 2, Executive Section, Mechanical and Plant Engineer's Branch, Engineering Division, Public Works Department.

Item 22 5085, Engineer, Grade 3, Level 1, Water Supply and Maintenance Branch, Engineering Division, Metropolitan Water Supply Board.

Item 27 0492, Clerk, C-IV, Accounts Section, Accounts and Records Branch, Tourist Bureau.

Item 27 0622, Typist, C-V, Accounts Section, Accounts and Records Branch, Tourist Bureau.

Item 27 0305, Tourist Officer, C-IV, Booking Branch, Tourist Bureau.

Item 35 2230, Clerk, C-IV, Superannuation Board, Treasury Department.

THE title and/or classification of the following offices have been amended:—

Item 09 3051, occupied by W. Lake, Psychologist, Mental Deficiency Division, Mental Health Services, amended from Grade 2, Level 1, to Grade 1, Level 2, with effect from 1st May, 1970.

Item 35 2230, occupied by I. V. Hart, Clerk, Superannuation Board, Treasury Department, amended from C-IV to Item 35 2215, C-II-1/2, with effect from 22nd April, 1970.

Item 34 0330, occupied by I. H. Mills, Statutory Planning Section, Metropolitan Planning Branch, Town Planning Department, amended from Planning Assistant, Level 1, to Planning Officer, Grade 3, Level 1, with effect from the 1st March, 1970.

Item 01 4050, vacant, Stoneville Research Station, Horticultural Division, Department of Agriculture, amended from Field Assistant, G-VI, to Field Technician, Grade 2, G-II-1/4, with effect from the 20th April, 1970.

Item 26 0302, vacant, North-West Branch, Premier's Department, amended from Assistant, G-IX, Derby Office, to Typist, C-V, Port Hedland Office, with effect from the 27th April, 1970.

Item 01 7170, occupied by A. L. Prout, Irrigation and Drainage Branch, Soils Division, Department of Agriculture, amended from Adviser, Grade 3, Level 1, to Adviser, Grade 2, Level 2, with effect from 20th April, 1970.

Item 01 7775, occupied by N. A. George, Entomology Branch, Biological Services Division, Department of Agriculture, amended from Laboratory Assistant, G-X, to Field Assistant, G-VI, with effect from the 29th April, 1970.

R. H. DOIG,
Public Service Commissioner.

SUPREME COURT ACT, 1935-1964.

Rule of Court.

PURSUANT to section 46 of the Supreme Court Act, 1935-1964, it is ordered as follows:—

- (1) Sittings of the Supreme Court during the year 1970 in the circuit districts of Gascoyne, Port Hedland, Broome, West Kimberley and East Kimberley shall be held respectively at the following towns, namely Carnarvon, Port Hedland, Broome, Derby and Wyndham.

- (2) The foregoing sittings shall be held on the days appointed by the Chief Justice or, in his absence, by the senior judge.

Dated the 30th day of April, 1970.

L. W. JACKSON C.J.
J. E. VIRTUE S.P.J.
JOHN HALE J.
FRANCIS BURT J.
J. M. LAVAN J.
JOHN WICKHAM J.

RULES OF THE SUPREME COURT.

In the matter of the Rules of the Supreme Court, 1909, and amendments, and in the matter of Rule 2 of Order 63 of the said Rules.

PURSUANT to rule 2 of Order 63 of the Rules of the Supreme Court, 1909, and amendments, I do hereby order that in lieu of the sittings of the Criminal Court at Perth commencing on the first Tuesday in the month of July, 1970, the said sittings shall commence on the second Tuesday, *viz.*, the 14th day of July, 1970.

Dated this 28th day of April, 1970.

L. W. JACKSON,
Chief Justice of Western Australia.

DISTRICT COURT OF WESTERN AUSTRALIA ACT, 1969.

Chairman of the Judges.

IT is notified for public information that His Excellency the Governor has been pleased to appoint His Honour Judge S. H. Good as Chairman of the Judges of the District Court.

Dated this 5th day of May, 1970.

W. J. ROBINSON,
Under Secretary for Law.

COMPANIES ACT, 1961-1969.

WHEREAS Universal Units Limited (hereinafter called "the company") is the management company within the meaning of section 76 of the Companies Act, 1961-1969 in relation to a trust deed (hereinafter called "the Deed") constituting the Universal Flexible Trust (Earnings Fund No. 2); and whereas application has been made by the company for exemption from compliance with certain provisions of Division 5 of Part IV of the said Act in respect of the Deed: Now, therefore, I, the undersigned, the Minister administering the said Act, do hereby exempt the company from complying with the provisions of subsection (1) of section 84 and of paragraph (a) of subsection (1) of section 85 of the said Act on the condition that the company—

- (a) keeps or causes to be kept in the State of Victoria a complete register of interest holders wheresoever resident at a place and in the form and manner in which such a register would be required to be kept if the Deed were an approved deed under the law of the State of Victoria relating to companies; and
- (b) keeps at a place within three miles of the office of the Registrar of Companies in the State of Western Australia a register of interest holders resident in Western Australia and in relation to that register complies with the requirements of section 84 of the said Act, and at such place provides reasonable accommodation and facilities for persons to inspect and take copies of that register; and
- (c) within fourteen days of the date upon which a request in that behalf is delivered to or served upon the company or made at its registered office in the State of Western Australia or at the place referred to in paragraph (b) hereof, makes a

copy of the register, referred to in paragraph (a) hereof, available thereat to any holder of interests in the trust without charge and to any other person on payment of a sum not exceeding fifty cents as the company may require.

Dated the 4th day of May, 1970.

ARTHUR GRIFFITH,
Minister for Justice.

COMPANIES ACT, 1961-1969.

WHEREAS Universal Units Limited (hereinafter called "the company") is the management company within the meaning of section 76 of the Companies Act, 1961-1969 in relation to a trust deed (hereinafter called "the Deed") constituting the Universal Flexible Trust (Capital Growth Fund No. 2); and whereas application has been made by the company for exemption from compliance with certain provisions of Division 5 of Part IV of the said Act in respect of the deed now therefore, I, the undersigned, the Minister administering the said Act, do hereby exempt the company from complying with the provisions of subsection (1) of section 84 and of paragraph (a) of subsection (1) of section 85 of the said Act on the condition that the company—

- (a) keeps or causes to be kept in the State of Victoria a complete register of interest holders wheresoever resident at a place and in the form and manner in which such a register would be required to be kept if the Deed were an approved deed under the law of the State of Victoria relating to companies; and
- (b) keeps at a place within three miles of the office of the Registrar of Companies in the State of Western Australia, a register of interest holders resident in Western Australia and in relation to that register complies with the requirements of section 84 of the said Act, and at such place provides reasonable accommodation and facilities for persons to inspect and take copies of that register; and
- (c) within fourteen days of the date upon which a request in that behalf is delivered to or served upon the company or made at its registered office in the State of Western Australia or at the place referred to in paragraph (b) hereof, makes a copy of the Register, referred to in paragraph (a) hereof, available thereat to any holder of interests in the trust without charge and to any other person on payment of a sum not exceeding fifty cents as the company may require.

Dated the 4th day of May, 1970.

ARTHUR GRIFFITH,
Minister for Justice.

Crown Law Department,
Perth, 1st May, 1970.

HIS Excellency the Governor in Executive Council has appointed Gilbert McIntosh Handcock to be Bailiff of the District Court, pursuant to section 28(1) of the District Court of Western Australia Act, 1969.

W. J. ROBINSON,
Under Secretary for Law.

Crown Law Department,
Perth, 1st May, 1970.

HIS Excellency the Governor in Executive Council has appointed Stanley Maxwell Armstrong—

- (1) pursuant to section 9 of the Courts of Sessions Act, 1921, as Clerk of the Broome Court of Session, and
- (2) pursuant to section 13 of the Juries Act, 1957-1959, to be the Jury Officer for the Broome Jury District at Broome,

as from the 20th March, 1970.

W. J. ROBINSON,
Under Secretary for Law.

Crown Law Department,
Perth, 5th May, 1970.

THE Hon. Minister for Justice has appointed Senior Constable George Edwin Walton—

- (a) pursuant to the provisions of section 13 (2) of the Local Courts Act, 1904-1964, as Clerk of the Local Court at Tom Price;
- (b) as Bailiff of the Tom Price Local Court; and
- (c) pursuant to section 25A of the Justices Act, 1902-1968, as clerk of petty sessions for the Roebourne magisterial district at Tom Price,

as from the 25th April, 1970, *vice* Constable F. W. J. Mott.

W. J. ROBINSON,
Under Secretary for Law.

Crown Law Department,
Perth, 5th May, 1970.

THE Hon. Minister for Justice has appointed Sergeant Robert Bruce Edwards—

- (a) as Bailiff of the Boulder Local Court at Kambalda; and
- (b) pursuant to the provisions of section 25A of the Justices Act, 1902-1968, as clerk of petty sessions for the Hannans magisterial district at Kambala,

as from the 24th April, 1970, *vice* Constable M. A. Cole.

W. J. ROBINSON,
Under Secretary for Law.

Crown Law Department,
Perth, 4th May, 1970.

THE Hon. Minister for Justice has appointed Senior Constable Robin Harold Taylor—

- (a) as Bailiff of the Midland Local Court at Mundaring, and
- (b) pursuant to section 25A of the Justices Act, 1902-1968, as clerk of petty sessions for the Perth magisterial district at Mundaring,

as from the 22nd February, 1970, *vice* Constable E. R. Lee, resigned.

W. J. ROBINSON,
Under Secretary for Law.

Crown Law Department,
Perth, 6th May, 1970.

THE Hon. Minister for Justice has appointed the following persons as Commissioners for Declarations under the Declarations and Attestations Act, 1913-1962:—

Dawson, John Richard—Shenton Park.
Jordan, Robert Harvey—Karrinyup.
Meehan, Richard William—South Perth.
Newman, Douglas Anthony—Bunbury.
Platt, Dean John—Albany.
Prentice, Graeme Thomas—Donnybrook.
Williams, Jeffrey Herbert Walters—Bayswater.

W. J. ROBINSON,
Under Secretary for Law.

COMPANIES (CO-OPERATIVE) ACT, 1943-1959.

Crown Law Department,
Perth, 6th May, 1970.

C.L.D. 421/70

HIS Excellency the Governor in Executive Council acting under the provisions of section 176 of the Companies (Co-operative) Act, 1943-1959, has been pleased to declare The M.T.T. Salaried Officers' Co-operative Credit Society Ltd., of

which the registered office will be at Room 25, Trades Hall, Beaufort Street, Perth to be a consumers' society within the meaning of that section.

W. J. ROBINSON,
Under Secretary for Law.

LICENSING ACT, 1911.

Notice of Application to Remove License to Other Premises.

I, BERNARD JOSEPH SMITH, of the Shamrock Hotel, Boulder, the holder of a Publican's General License for the house and premises known as the Shamrock Hotel, Boulder, do hereby give notice that it is my intention to apply to the Boulder-Dundas Licensing Court to be held at Perth to remove the license to premises to be erected on land bounded by Hosken Street, Harrison Street and North West Coast Highway, Geraldton, being more particularly the whole of the land comprised in Certificates of Title Volume 1230, Folio 480, Volume 1279, Folio 771, Volume 1230, Folio 482 and Volume 1230, Folio 481, comprising in the aggregate an area of approximately 6 acres 5.4 perches.

Dated the 28th day of January, 1970.

B. J. SMITH,

LICENSING ACT, 1911-1969. (Section 25.)

State Licensing Court,
Perth, 5th May, 1970.

THE Licensing Court for the Metropolitan District has appointed Monday, 25th May, 1970, as the day for a Sitting of the Metropolitan Licensing Court at Perth.

J. P. McEWAN,
Clerk of State Licensing Court, Perth.

LEGISLATIVE ASSEMBLY BY-ELECTION.

Saturday, 6th June, 1970.

Albany Electoral District.

PURSUANT to section 141 of the Electoral Act, 1907-1967, I, the undersigned, being the responsible Minister of the Crown charged for the time being with the administration of the Act, appoint the undermentioned Counting Places and Assistant Returning Officers to count at those Counting Places votes cast for the Albany Electoral District By-election, at the Polling Places specified in the third column of the schedule hereunder.

Schedule.

Assistant Returning Officer	Counting Place	Polling Places
Holmes, Charles Edward	Mount Lockyer School Hall, South Coast Highway, Lockyer	To count votes cast for the Albany District at Mount Lockyer School Hall, South Coast Highway, Lockyer; Progress Hall, Chester Pass Road, Albany; Department of Agriculture Office, Albany Highway, Albany; Regional Hospital, Albany, and Spencer Park School, Albany
Dunn, John Edward	Women's Rest Room, Stirling Terrace, Albany	To count votes cast for the Albany District at Women's Rest Room, Stirling Terrace, Albany; Hostel, Emu Point; Post Office Store, Middleton Beach; High School, Burt Street, Albany, and Centennial Oval, Lockyer Avenue, Albany

And pursuant to the provisions of section 142A of the Electoral Act, 1907-1967, I approve of the appointment of John Ferguson McIntyre as an Assistant Returning Officer for the purpose of counting under the direction of the Chief Electoral Officer, section 122A Votes and Postal Votes cast at the said By-election.

Dated this 5th day of May, 1970.

ARTHUR GRIFFITH,
Minister for Justice.

ELECTORAL ACT, 1907-1967.

Electoral Department,
Perth, 1st May, 1970.

HIS Excellency the Governor in Council has, under the provisions of section 6 of the Electoral Act, 1907-1967, and section 34 of the Interpretation Act, 1918-1962—

(1) Cancelled the following appointments:—

Ronald Arthur Reeves as Electoral Registrar and Returning Officer for the Kimberley Electoral District.

Thomas Edward Mulligan as Electoral Registrar and Returning Officer for the Kalgoorlie Electoral District.

(2) Approved the following appointments:—

Stanley Maxwell Armstrong as Electoral Registrar and Returning Officer for the Kimberley Electoral District.

Donald John Grose as Electoral Registrar and Returning Officer for the Kalgoorlie Electoral District.

S. E. WHEELER,
Chief Electoral Officer.

TAXI-CARS (CO-ORDINATION AND CONTROL) ACT, 1963; TAXI CONTROL BOARD (ELECTIONS) REGULATIONS, 1964.

Election of Two Candidates as Members of the Taxi Control Board.

I CERTIFY under the provisions of regulation 23 of the Taxi Control Board (Elections) Regulations, 1964, that the election which closed at 12 o'clock noon on Thursday, 30th April, 1970, resulted in the undermentioned candidates being elected as members of the Taxi Control Board:—

Hawke, Noel Percival.

McEwan, George Douglas.

S. E. WHEELER,
Chief Electoral Officer,
Returning Officer.

State Electoral Department,
54-58 Barrack Street, Perth.
1st May, 1970.

ELECTORAL ACT, 1907-1967.

Electoral Department,
Perth, 29th April, 1970.

THE Hon. Minister for Justice, pursuant to section 7 of the Electoral Act, 1907-1967, and the authority delegated to him by the Governor thereunder, has approved of the appointment of Daniel Francis Evans as substitute to discharge the duties of Electoral Registrar and Returning Officer for the Kimberley District, as from 29th April, 1970, during the absence of Mr. S. M. Armstrong on annual leave.

S. E. WHEELER,
Chief Electoral Officer.

HOSPITALS ACT, 1927-1969.

Medical Department,
Perth, 29th April, 1970.

M.5057/61.

HIS Excellency the Governor in Executive Council has been pleased to appoint, under the provisions of the Hospitals Act, 1927-1969, the following to be members of the Board of Management of the King Edward Memorial Hospital for Women for a period of three years ending 9th April, 1973.

Mr. G. H. Chessell.
Mrs. W. E. Willington.
Professor J. D. Martin (or deputy Dr. P. F. H. Giles).
Dr. D. M. Clement.
Mr. J. W. Rawlinson.
Mrs. A. W. Orton.
Dr. C. Douglas-Smith (or deputy Dr. V. T. White).
Mr. H. R. Smith (or deputy Mr. J. M. Harry).
Dr. D. J. R. Snow.

J. J. DEVEREUX,
Under Secretary.

HOSPITALS ACT, 1927-1969.

Medical Department,
Perth, 29th April, 1970.

M.5057/61.

HIS Excellency the Governor in Executive Council has been pleased to appoint, under the provisions of the Hospitals Act, 1927-1969, Professor Gordon King to be a member of the Board of Management of the King Edward Memorial Hospital for Women for the period ending 31st July, 1970.

J. J. DEVEREUX,
Under Secretary.

HOSPITALS ACT, 1927-1969.

Medical Department,
Perth, 29th April, 1970.

M.5812/56.

HIS Excellency the Governor in Executive Council has been pleased to appoint, under the provisions of the Hospitals Act, 1927-1969, Mr. B. W. Menagh to be a member of the Goomalling District Hospital Board for the period ending 31st July, 1970, *vice* Mr. L. A. Thomas, resigned.

J. J. DEVEREUX,
Under Secretary.

HOSPITALS ACT, 1927-1969.

Medical Department,
Perth, 29th April, 1970.

M.7020/68.

HIS Excellency the Governor in Executive Council has been pleased to approve under section 17 (2) of the Hospitals Act, 1927-1969, the acquisition by the Sir Charles Gairdner Hospital Board of—

Portion of Swan Location 728 being Lot 12 on Plan 3082 and being the whole of the land comprised in Certificate of Title Volume 1095, Folio 638,

J. J. DEVEREUX,
Under Secretary.

HOSPITALS ACT, 1927-1969.

Medical Department,
Perth, 29th April, 1970.

M.5490/65.

HIS Excellency the Governor in Executive Council has been pleased to approve, under section 17 (2) of the Hospitals Act, 1927-1969, the acquisition by the Fremantle Hospital Board of—

Fremantle Town Lot 759 being the whole of the land comprised in Certificate of Title Volume 1020, folio 855,
for hospital purposes.

J. J. DEVEREUX,
Under Secretary.

MEDICAL ACT, 1894-1968.

In the matter of the Medical Act, 1894-1968, and in the matter of William Dennison Quirke, Medical Practitioner, 48 Waratah Avenue, Dalkeith 6009, Western Australia:

THE Medical Board of Western Australia having met in accordance with the Rules on Tuesday, 14th April, 1970, and in accordance with the powers contained in section 13 (1) of the Medical Act of Western Australia, 1894-1968, whereas William Dennison Quirke was convicted of charges of having prescribed a specific drug for self-administration, and of having entered a bond to be of good behaviour for a period of five (5) years commencing on the 4th day of February, 1969, and during such period refrain from writing prescriptions for drugs contained in the 8th Schedule of the Poisons Act, 1964-1967, and that having failed to comply

with the undertakings, given, the Board orders that the name of William Dennison Quirke be removed from the Register from 15th April, 1970.

Dated at Perth this 1st day of May, 1970.

By Order of the Medical Board
of Western Australia,

M. G. AITKEN,
Registrar.

MEDICAL ACT, 1894-1968.

In the matter of the Medical Act, 1894-1968, and in the matter of Neil Same, Medical Practitioner, 90 Harbourne Street, Wembley 6014, Western Australia:

THE Medical Board of Western Australia having held an inquiry into allegations of infamous conduct in a professional respect on 9th April, 1970, in accordance with the Act, and having heard and considered the evidence adduced before the inquiry duly found as follows:—

- (1) That it was proved to the satisfaction of the Board that Dr. Neil Same had been guilty of infamous conduct in a professional respect; and
- (2) that the name of Neil Same be suspended from the Medical Register for a period of twelve months from the 1st day of May, 1970.

Dated at Perth this 1st day of May, 1970.

By Order of the Medical Board
of Western Australia,

M. G. AITKEN,
Registrar.

HEALTH ACT, 1911-1968.

(Section 293A.)

Notice Requiring Persons to Submit to X-ray Examination.

PURSUANT to the provisions of the abovementioned section, persons who are included in the class specified hereunder, and to whom the provisions of that section apply, are required to undergo X-ray examination for Tuberculosis at the time and place specified.

Class.

Persons 25 years of age and over who are residents of the Shire of Bruce Rock.

Time.

19th May to 22nd May, 1970.

Place.

Babakin: Mobile Caravan adjacent to Hall. Tuesday, 19th May, 1970. 2.30 p.m.-4 p.m. only.

Ardath Townsite: Mobile Caravan. Wednesday, 20th May, 1970. 9.30 a.m.-10.30 a.m. only.

Shackleton: Mobile Caravan adjacent to Shackleton Memorial Hall. Wednesday, 20th May, 1970. 1 p.m.-4 p.m. only.

Bruce Rock: Mobile Caravan adjacent to Shire Hall. Thursday and Friday, 21st and 22nd May, 1970.

OR

Perth Chest Clinic, 17 Murray Street, Perth.

OR

Fremantle Chest Clinic, 93 High Street, Fremantle.

No charge will be made for the X-ray examination of any person who reports as required by this notice.

Dated at Perth this 10th day of April, 1970.

W. S. DAVIDSON,
Commissioner of Public Health.

HEALTH ACT, 1911-1968.

(Section 293A.)

Notice Requiring Persons to Submit to X-ray Examination.

PURSUANT to the provisions of the abovementioned section, persons who are included in the class specified hereunder, and to whom the provisions of that section apply, are required to undergo X-ray examination for Tuberculosis at the time and place specified.

Class.

Persons 25 years of age and over who are residents of the Shire of Quairading.

Time.

25th to 27th May, 1970.

Place.

Pantapin Townsite: Mobile Caravan. Monday, 25th May, 1970. 10 a.m.-11 a.m. only.

Balkuling Townsite: Mobile Caravan. Monday, 25th May, 1970. 2.30 p.m.-3.30 p.m. only.

Quairading: Mobile Caravan adjacent to Shire Hall, cnr. Heal Street and Jennaberring Road. Tuesday and Wednesday, 26th and 27th May, 1970.

OR

Perth Chest Clinic, 17 Murray Street, Perth.

OR

Fremantle Chest Clinic, 93 High Street, Fremantle.

No charge will be made for the X-ray examination of any person who reports as required by this notice.

Dated at Perth this 10th day of April, 1970.

W. S. DAVIDSON,
Commissioner of Public Health.

HEALTH ACT, 1911-1968.

(Section 293A.)

Notice Requiring Persons to Submit to X-ray Examination.

PURSUANT to the provisions of the abovementioned section, persons who are included in the class specified hereunder, and to whom the provisions of that section apply, are required to undergo X-ray examination for Tuberculosis at the time and place specified.

Class.

Persons 25 years of age and over who are residents of the Shire of York.

Time.

28th May to 3rd June, 1970.

Place.

Greenhills: Mobile Caravan at Greenhills Townsite. Thursday, 28th May, 1970. 10 a.m.-11.30 a.m. only.

Talbot: Mobile Caravan adjacent to Hall. Thursday, 28th May, 1970. 2.30 p.m.-3.30 p.m. only.

York: Mobile Caravan adjacent to Town Hall, Avon Terrace. Friday, 29th May and Tuesday, 2nd June, 1970. 9 a.m.-12 noon, 1.30 p.m.-4.30 p.m., and Wednesday, 3rd June, 1970, 9 a.m.-12 noon.

OR

Perth Chest Clinic, 17 Murray Street, Perth.

OR

Fremantle Chest Clinic, 93 High Street, Fremantle.

No charge will be made for the X-ray examination of any person who reports as required by this notice.

Dated at Perth this 10th day of April, 1970.

W. S. DAVIDSON,
Commissioner of Public Health.

HEALTH ACT, 1911-1968.

Department of Public Health,
Perth, 1st May, 1970.

P.H.D. 164/69.

THE cancellation of the appointment of Mr. L. W. Nickels as Health Inspector to the Shires of Mingenew, Morawa and Three Springs is hereby notified.

W. S. DAVIDSON,
Commissioner of Public Health.

HEALTH ACT, 1911-1968.

Department of Public Health,
Perth, 1st May, 1970.

P.H.D. 209/67.

THE appointment of Mr. L. W. Nickels as Health Inspector to the Shire of Manjimup from 27th April, 1970 to 1st May, 1970 (inclusive) is approved.

W. S. DAVIDSON,
Commissioner of Public Health.

HEALTH ACT, 1911-1968.

Department of Public Health,
Perth, 4th May, 1970.

P.H.D. 1265/62.

THE appointment of G. C. Lister as Health Inspector to the Shire of Cockburn is approved.

W. S. DAVIDSON,
Commissioner of Public Health.

OCCUPATIONAL THERAPISTS' ACT, 1957.

Department of Public Health,
Perth, 1st May, 1970.

P.H.D. 364/61; Ex. Co. 1163.

HIS Excellency the Governor in Council, pursuant to section 4 of the Occupational Therapists' Act and rules made thereunder, has—

- (1) accepted the resignation of Miss Joyce Christmas as a member of the Occupational Therapists' Registration Board as from 1st May, 1970;
- (2) appointed Miss Wendy Gronow (nominated by the West Australian Association of Occupational Therapists) as a member of the Occupational Therapists' Registration Board for a term expiring on 26th June, 1971; and
- (3) appointed Miss Alison M. Hardie as a deputy member of the Occupational Therapists' Registration Board during the absence of Miss Freda E. Jacob.

W. S. DAVIDSON,
Commissioner of Public Health.

ANATOMY ACT, 1930-1946.

Department of Public Health,
Perth, 4th May, 1970.

P.H.D. 354/68; Ex. Co. 1166.

HIS Excellency the Governor in Council has granted, under the provisions of the Anatomy Act, 1930-1946, a licence to the following persons to practise anatomy:—

Abbot, Miss G. M.	Cockerill, R. L.
Annear, J. W.	Cookson, W. O. C.
Archer, M.	Cordell, D. A.
Baily, S. A.	Curnow, Mrs. M. N. P.
Barker, Miss N. G.	Czarniak, M. J.
Bayliss, E. J.	Dann, Miss L. M.
Brine, Miss W. M.	Davenport, G. J.
Bryan, Miss H. A.	Davidson, R. M.
Campbell, R. J.	Derham, H.
Caravella, G. J.	De Souza, I. F.
Carter, C. J.	Deutscher, Miss M. S.
Casson, A. J.	Donaldson, M. D.
Chambers, W. T.	Emery, G. J.
Chan, F. Kwok Kie.	Evans, M. E.
Chan, Miss Yee Foo.	Faigenbaum, J.
Clarke, H. J.	Fatovich, B. S.

(2)—69441

Fisher, R.	Papaelias, L.
Galbraith, P. W.	Parker, Miss K. M.
Harrison, S. J.	Pedlow, K. E.
Hay, K. B.	Penberthy, Miss T.
Hewett, I. G.	Pong, C. S.
Hodsdon, M. D.	Pummer, S. C.
Holman, Mrs. J. E.	Quirk, C. J.
Howe, K. A.	Raich, Miss N.
Hubble, M. P.	Ricciardo, J. V.
Hurley, D. M.	Sakalo, Miss A.
Isaachsen, E. K.	Smith, D. P.
Jensen, N.	Stern, J.
Johnson, R. F.	Struthers, K. I.
Kirkman, D. A.	Swift, D. J.
Kulbachynski, M.	Snowball, P. J.
Lennon, C. H.	Tan, C. H.
Liddelow, B. V.	Thyer, B. H.
McCann, D. J.	Tofler, D. S.
McGrath, Miss C. E.	Tomasich, J. N.
McLaren, R. K.	Tozer, Miss J. A.
McOmish, L. A. A.	Tucker, R. J.
Maguire, K. F.	Turner, S. R.
Marshall, B. J.	Walker, W. R.
Mildenhall, D.	Walters, B. N. J.
Milne, G.	Watt, R. J.
Murray, Miss M. E.	Windeyer, R. D.
O'Mahony, J. F.	Woerlee, G. M.
Ong, K. S.	Wong, W. F.
O'Shea, R. T.	

Medical Practitioners.

Alexeyeff, Dr. S.	Blanksby, Dr. B. A.
Freedman, Dr. L.	

Dental Students.

Bower, Miss S. J.	Mincham, W. A.
Browne-Cooper, R. H.	Rudeforth, B. E.
Cockerill, P. A.	Santarini, G. P.
Cole, D. B.	Skorzynski, N. P.
De Vries, H. P.	Slattery, R. T.
Donisi, E. A.	Smith, A. T.
Farrugia, J. G.	Stockwell, A. J.
Fenn, J. L.	Tan, A. E. S.
Jecks, J.	Thomas, G. L.
McCluskey, J.	Wheat, J. G.
Martin, A.	Witcombe, R. M.
Meisnerowicz, Miss B. E.	Woods, L. G.

Science Students.

Meyer, P. N.	Lyons, Miss J.
Flynn, Miss C. A.	Wong, C. H.
Mortimer, Miss A.	O'Halloran, A.
Cooper, R. J.	Jewell, R. C.

W. S. DAVIDSON,
Commissioner of Public Health.

FORFEITURES.

THE following leases have been forfeited under the Land Act, 1933-1969, for the reasons stated.

Dated this 7th day of May, 1970.

A. E. HEAGNEY,
Under Secretary for Lands.

Name; Lease; District; Reason; Corres.; Plan.
Chandler, H. V. and M. L.; 338/10427; Boulder Lot 423; non-payment of instalments; 523/99; Boulder Sheet 3.

Turner, J. C. R. and S. G.; 3116/4173; Munglinup Lots 157 and 179; non-compliance with conditions; 1894/69; Townsite.

RESERVES.

Department of Lands and Surveys,
Perth, 8th May, 1970.

HIS Excellency the Governor in Executive Council has been pleased to set apart as Public Reserves the land described below for the purposes therein set forth.

Corres. 1168/55.

AUGUSTA.—No. 30320 (Use and Requirements of the Shire of Augusta-Margaret River), Lot Nos. 238, 243, 342 and 484 (7 acres 0 roods 4.4 perches). (Plan Augusta Townsite.)

Corres. 3101/62.

AVON.—No. 30324 (Government Requirements), Location Nos. 17857 and 28369 (1,101 acres 2 roods 6 perches). (Plan 344/80 E2.)

Corres. 2404/69.

BROOKTON.—No. 30341 (Use and Requirements of the Shire of Brookton), Lot No. 396 (1 rood 39.2 perches). Diagram 74022, Plan Brookton Townsite.)

Corres. 1758/68.

CANNING.—No. 30334 (Drain), District and Location No. 2280, formerly portion of Canning Location 14A and being the portion coloured blue and marked "Drain Reserve" on Diagram 36439 (20.2 perches). (Plan 1c/20 S.W.)

Corres. 666/70.

CANNING.—No. 30343 (Drainage Purposes), District and Location No. 2297, formerly portion of Canning Location 25 and being the portion coloured blue and marked Drainage Reserve on Plan 8538 (30.6 perches). (Plan F44.4.)

Corres. 535/70.

CARNAMAH.—No. 30271 (Use and Requirements of the Shire of Carnamah), Lot Nos. 47, 54 and 55 (3 roods). (Plan Carnamah Townsite.)

Corres. 3196/67.

COCKBURN SOUND.—No. 30337 (School Site), District and Location No. 2106, formerly portion of Cockburn Sound Location 561 and being lot 62, part of lot 47 and part of lot 46 on Plan 3176 and part of lot 72 on Diagram 14805 (10 acres 2 roods 25 perches). (Diagram 72791, Plan F106-4.)

Corres. 1457/67.

COCKBURN SOUND.—No. 30342 (Recreation), District and Location No. 2169, formerly portion of Cockburn Sound Location 16 and being Lot 66 on Diagram 37137 (11 acres 1 rood 24 perches). (Plan 380A/40 C2.)

Corres. 1640/69.

ELLEKER.—No. 30348 (Government Requirements), Lot Nos. 84 and 85 (28 acres 0 roods 31 perches). (Plan Elleker Townsite.)

Corres. 794/70.

EXMOUTH.—No. 30328 (Use and Requirements of the Shire of Exmouth), Lot Nos. 562, 621 to 629 (inclusive), 657 to 659 (inclusive), 669 to 674 (inclusive) and 702 to 710 (inclusive) (6 acres 1 rood 6.5 perches). (Plan Exmouth Townsite Sheet 1.)

Corres. 1649/68.

EXMOUTH.—No. 30330 (Park), Lot No. 722 (2 roods 34.5 perches). (Diagram 73714, Plan Exmouth Townsite Sheet 1.)

Corres. 3456/63.

FITZROY.—No. 30352 (Water Supply), Location No. 62 (3 roods 14.4 perches). (Diagram 74044, Plan Fitzroy Crossing Regional.)

Corres. 2335/68.

GERALDTON.—No. 30329 (Aquatic Centre), Lot No. 2521 (7 acres 1 rood 19 perches). (Diagram 73997, Plan Geraldton Sheet 2.)

Corres. 219/69.

HALLS CREEK.—No. 30349 (Depot (Main Roads Department)), Lot No. 232 (1 acre 2 roods 0.1 perches). (Diagram 73942, Plan Halls Creek Townsite.)

Corres. 1029/69.

KALBARRI.—No. 30332 (Use and Requirements of the Shire of Northampton), Lot Nos. 232 and 233 (about 2 roods). (Plan Kalbarri Townsite.)

Corres. 1308/68.

KALGOORLIE.—No. 30355 (Housing (Main Roads Department)), Lot No. 1593 (1 rood). (Plan Kalgoorlie-Boulder Sheet 1.)

Corres. 2587/69.

KARRATHA.—No. 30323 (Use and Requirements of The State Electricity Commission of Western Australia), Lot No. 106 (29.4 perches). (Plan Karratha.)

Corres. 4004/67.

KUNUNURRA.—No. 30356 (Cattle Experiments (Department of Agriculture)), Lot No. 976 (833 acres 0 roods 26 perches). (Original Plan 11370, Plan Kununurra Regional South.)

Corres. 511/70.

KWINANA.—No. 30326 (Public Recreation), Lot No. C.489 (2 acres 1 rood 34 perches). (Plan F 250-4.)

Corres. 3482/69.

MECKERING.—No. 30335 (Water Supply Depot Site), Town and Lot No. 380, formerly portion of Meckering Suburban Lot 23 and being lot 5 on Diagram 2478 (3 roods 32 perches). (Plan Meckering.)

Corres. 3920/67.

MINGENEW.—No. 30344 (Native Housing), Lot Nos. 75 and 76 (2 roods). (Plan Mingenew Townsite.)

Corres. 1411/64.

NINGHAN.—No. 30339 (gravel), District and Location No. 4168, formerly portion of Ninghan Location 2317 (10 acres). (Diagram 71068, Plan 65/80 B2.)

Corres. 3834/58.

NORTHAMPTON.—No. 30336 (Water Supply), Town and Lot Nos. 425 and 451, formerly portion of Northampton lot 92 and being lot 7 on Diagram 36200 and portion of each of Northampton lots 91 and 92 on Diagram 25046 (3 roods 21.2 perches). (Diagram 66544, Plan Northampton.)

Corres. 1726/64.

NUYTS.—No. 30316 (Beacon Site), District and Location No. 4 (90 acres 3 roods 11 perches). (Diagram 71136.)

Corres. 3378/68.

OLDFIELD.—No. 30340 (Water Supply), Location No. 1228 (348 acres 3 roods 19 perches). (Diagram 74063, Plan 420B/20 E.F.1.)

Corres. 2174/69.

ONSLow.—No. 30333 (Housing (Shire of Ashburton)), Lot No. 481 (29.3 perches). (Original Plan 11053, Plan Onslow Townsite.)

Corres. 1050/67.

PERTH.—No. 30347 (Concert Hall and Ancillary Uses, Restaurant and Vehicle Parking), Lot No. 853 (2 acres 3 roods 31 perches). (Plan Perth 115.)

Corres. 2205/66.

PLANTAGENET.—No. 30360 (Recreation and Holiday Resort). Location No. 7150, formerly portion of Plantagenet location 3301 (about 35 acres). (Plan 457B/40 D.1.)

Corres. 809/69.

PORT HEDLAND.—No. 30331 (Parking Area), Lot No. 1794 (2 roods 34.6 perches). (Diagram 73560, Plan Port Hedland, Sheet 2.)

Corres. 5022/65.

PORT HEDLAND.—No. 30346 (Sand Pit (M.R.D.)), Lot No. 1790 (38 acres 3 roods 24 perches). (Original Plan 11397, Plan Port Hedland Regional, Sheet 5.)

Corres. 690/70.

SUSSEX.—No. 30327 (Gravel), Location No. 4535 (about 27 acres). (Plan 440A/40 C.1.)

Corres. 2623/64.

SWAN.—No. 30338 (Park and Gardens), District and Location No. 8175, formerly portion of Swan Location 61 and being Lots 352 and 353 on Plan 5129 and Diagram 12629 respectively (2 roods 7.6 perches). (Plan F27-4.)

Corres. 4088/68.

WILLIAMS.—No. 30325 (Water Supply (Storage Tank)), Location No. 15585 (10 acres 3 roods 31 perches). (Diagram 74045, Plan 385a/40 C.2.)

A. E. HEAGNEY,
Under Secretary for Lands.

AMENDMENT OF RESERVES.

Department of Lands and Surveys,
Perth, 8th May, 1970.

HIS Excellency the Governor in Executive Council has been pleased to approve, under section 37 of the Land Act, 1933-1969, as follows:—

Corres. 3855/94.—Of the amendment of Reserve No. 2779 (Esperance District) "Resting Place for Travellers and Stock" to exclude the area now designated as Esperance Location 1940 as surveyed and shown on Lands and Surveys Original Plan 5260 and of its area being reduced to 329 acres 0 roods 6 perches accordingly. (Plan 423/80 D.3.)

Corres. 2489/91, V3.—Of the amendment of Reserve No. 3446 (Swan Location 3325) "Stock Route and Protection of Flora and Fauna" to exclude the area now designated as Swan Location 8408 as surveyed and shown on Lands and Surveys Diagram 73839 and of its area being reduced to about 161 acres accordingly. (Plan Perth 40, 1 and 2.)

Corres. 12213/98.—Of the amendment of Reserve No. 6549 (Nelson District) "Water" to comprise the area now designated as Nelson Location 12693 as surveyed and shown on Lands and Surveys Original Plan 8996 and of its area being increased to 548 acres 0 roods 27 perches accordingly. (Plan 443/80 E.3.)

Corres. 1108/99.—Of the amendment of Reserve No. 6594 (Kalgoorlie Lots 1099, 1100, 1101, 1102, 1103, 1124, 1125, 1126, 1127 and 1128) "School of Mines" to include Kalgoorlie Lots 1129, 1130 and 3506 and of its area being increased to 3 acres 0 roods 22.6 perches accordingly. (Plan Kalgoorlie-Boulder, Sheet 1.)

Corres. 11765/04.—Of the amendment of Reserve No. 9701 "De Grey-Mullewa Stock Route" to exclude all that portion situated within the boundaries of Port Hedland Townsite and of its area being reduced by about 2240 acres accordingly. (Plan Port Hedland 4 mile.)

Corres. 571/16.—Of the amendment of Reserve No. 16655 (Tarin Rock) "Townsite" to comprise the area now designated as Williams Location 15592 and of its area being increased to about 97 acres accordingly. (Plan 387/80 A.4.)

Corres. 2365/95.—Of the amendment of Reserve No. 18292 (Fitzroy Locations 21 and 24) "Police Station" to exclude the area now designated as Fitzroy Location 62 as surveyed and shown on Lands and Surveys Diagram 74044 and of its area being reduced to 2 acres 1 rood 38.6 perches accordingly. (Plan Fitzroy Crossing Regional.)

Corres. 5439/23.—Of the amendment of Reserve No. 18445 (Carnarvon Lot 548) "Public Utility" to exclude the area now designated as Carnarvon Lot 1159 as surveyed and shown on Lands and Surveys Diagram 74039 and of its area being reduced to 447 acres 2 roods 21 perches accordingly. (Plan Carnarvon Regional.)

Corres. 4099/30.—Of the amendment of Reserve No. 20580 (Nelson Location 11650) "Recreation" to include the area now designated as Nelson Location 13024 and of its area being increased to 25 acres accordingly. (Plan 437 D/40 A.3.)

Corres. 1931/39.—Of the amendment of Reserve No. 22076 (Varley Lot 9) "Recreation" to exclude the area now designated as Varley Lot 36 and of its area being reduced to about 7 acres 0 roods 13 perches accordingly. (Plan Varley Townsite.)

Corres. 6550/03, V.3.—Of the amendment of Reserve No. 23115 (Daglish Lot 436) "Municipal Endowment" to exclude Daglish Lots 437 and 438 and of its area being reduced to 32 acres 3 roods 11 perches accordingly. (Plan Leederville 102 and P202-4.)

Corres. 7227/23.—Of the amendment of Reserve No. 24057 (Nelson Location 6394) "Timber for Settlers' Requirements" to exclude the area now designated as Nelson Location 13024 and of its area being reduced to 499 acres 2 roods 19 perches accordingly. (Plan 437 D/40 A.3.)

Corres. 3158/26.—Of the amendment of Reserve No. 24324 (Ningham Location 4019) "Gravel" to agree with a recalculation of area and of its area being reduced to 26 acres 2 roods accordingly. (Plan 65/80 D.4 56/80 D.1.)

Corres. 1610/55.—Of the amendment of Class "A" Reserve No. 24364 (Wellington Location 4719) "Water Supply" to include Binningup Lot 2 and of its area being increased to 1 acre 2 roods 6.2 perches. (Plan Binningup Townsite.)

Corres. 1705/54.—Of the amendment of Reserve No. 24768 (Daglish Lot 437) "Trades School Site" to include Daglish Lot 438 and of its area being increased to 3 acres 2 roods 10 perches accordingly. (Plan P202-4 and Leederville 102.)

Corres. 6748/21.—Of the amendment of Class "A" Reserve No. 25295 (Plantagenet Locations 6554 and 6672) "Recreation" to include Plantagenet Location 7151 (formerly portion of Plantagenet Location 3301) and of its area being increased to about 878 acres accordingly. (Plan 457 B/40 D.1.)

Corres. 4155/47.—Of the amendment of Reserve No. 25574 (Kalamunda Lot 422) "Picnic Ground and Parking Area" to exclude portion of the area now designated as Kalamunda Lot 547 as surveyed and shown on Lands and Surveys Diagram 73874 and of its area being reduced to 1 acre 1 rood 32.2 perches accordingly. (Plan M226-4.)

Corres. 665/61.—Of the amendment of Reserve No. 25963 (Dumberning Agricultural Area Lots 109 and 238) "Recreation" to exclude the area now designated as Williams Location 15585 and the road widening as surveyed and shown on Lands and Surveys Diagram 74045 and of its area being reduced to about 77 acres 3 roods 32 perches accordingly. (Plan 385A/40 C.2.)

Corres. 2157/62.—Of the amendment of Reserve No. 26538 (Avon Location 28159) "Railway Purposes" to include Avon Location 28397 and of its area being increased to 1 acre 0 roods 32 perches accordingly. (Plan 344/80 C.3.)

Corres. 8958/06, V2.—Of the amendment of Reserve No. 26818 (at Derby) "Harbour Works" to include the area now designated as Derby Lot 701 and of its area being increased to about 423 acres 1 rood 34.4 perches accordingly. (Plan Derby Townsite.)

Corres. 2177/64.—Of the amendment of Reserve No. 27708 (Kelmscott Lot 102) "Recreation" to include Kelmscott Lots 217 and 218 and of its area being increased to 1 acre 1 rood 31.9 perches accordingly. (Plan K113-4.)

Corres. 3477/65.—Of the amendment of Reserve No. 28545 (Kalamunda Lots 439, 440, 443 and 444) "Government Requirements" to exclude portion of the area now designated as Kalamunda Lot 547 as surveyed and shown on Lands and Surveys Diagram 73874 and of its area being reduced to about 10 acres 2 roods 7.9 perches accordingly. (Plan M226-4.)

Corres. 509/68.—Of the amendment of Reserve No. 29045 (Exmouth Lot 607) "Kindergarten" to exclude the portion now included in Exmouth Lot 722 as surveyed and shown on Lands and Surveys Diagram 73714 and of its area being reduced to 3 roods 9.9 perches accordingly. (Plan Exmouth Townsite, Sheet 1.)

A. E. HEAGNEY,
Under Secretary for Lands.

CHANGE OF PURPOSE OF RESERVES.

Department of Lands and Surveys,
Perth, 8th May, 1970.

HIS Excellency the Governor in Executive Council has been pleased to approve, under section 37 of the Land Act, 1933-1969, as follows:—

Corres. 699/86.—Of the purpose of Reserve No. 1058 (King District) being changed from "Water" to "Water and Conservation of Fauna". (Plan 1054/80.)

Corres. 699/86.—Of the purpose of Reserve No. 1059 (King District) being changed from "Water" to "Water and Conservation of Fauna". (Plan 1054/80.)

Corres. 4957/95.—Of the purpose of Reserve No. 3239 (Perth Suburban Lot 404) being changed from "Presbyterian Church" to "Church Purposes and Aged Persons Homes". (Plan Subiaco 114.)

Corres. 3218/98.—Of the purpose of Reserve No. 5613 (Yundurup Lots 8 and 9) being changed from "Public Utility" to "Field Station (Western Australian Naturalists' Club)". (Plan Yundurup Townsite.)

Corres. 4957/95.—Of the purpose of Reserve No. 10380 (Perth Suburban Lot 454) being changed from "Churchsite—Presbyterian" to "Church Purposes and Aged Persons Homes". (Plan Subiaco 114.)

Corres. 10443/12.—Of the purpose of Reserve No. 14841 (Waroona Lot 73) being changed from "Church Purposes (Baptists)" to "Hallsite". (Plan Waroona Townsite.)

Corres. 2212/23.—Of the purpose of Reserve No. 19298 (Manjimup Lot 454) being changed from "Government Requirements (Officials' Quarters)" to "Public Library". (Plan Manjimup Townsite.)

Corres. 1561/30.—Of the purpose of Reserve No. 20485 (Williams Location 13428) being changed from "Park Lands" to "Rubbish Depot". (Plan 377/80 F.3.)

Corres. 4099/30.—Of the purpose of Reserve No. 20580 (Nelson Locations 11650 and 13024) being changed from "Recreation" to "Recreation (Polo-crosse)". (Plan 437 D/40 A.3.)

Corres. 2647/54.—Of the purpose of Reserve No. 24078 (Boulder 2320) being changed from "Hallsite (U.A.O.D.)" to "Hallsite (Anglican Church)". (Plan Kalgoorlie-Boulder, Sheet 2.)

A. E. HEAGNEY,
Under Secretary for Lands.

Corres. 3940/62.—Of the cancellation of Reserve No. 27125 (Munglinup Lot 70) "Recreation (Tennis Courts)". (Plan Munglinup Townsite.)

Corres. 2669/64.—Of the cancellation of Reserve No. 27545 (Mingenew Lot 69) "Use and Requirements of the Shire of Mingenerew". (Plan Mingenerew Townsite.)

Corres. 3305/64.—Of the cancellation of Reserve No. 27775 (Kent Location 1830) "Government Requirements". (Plan 435/80 E.3.)

Corres. 6514/51, V2.—Of the cancellation of Reserve No. 29776 (Merredin Lots 1185, 1186, 1192 and 1193) "Use and Requirements of the Shire of Merredin". (Plan Merredin Townsite.)

Corres. 6883/08.—Of the cancellation of Reserve No. 29785 (Avon Location 28362) "Use and Requirements of the Shire of York". (Plan 2 B/40 F.2.)

Corres. 2213/65.—Of the cancellation of Reserve No. 29929 (Swan Locations 8425 and 8426) "Use and Requirements of the Kewdale Development Authority". (Plan 1 D/20 N.E.)

Corres. 2080/69.—Of the cancellation of Reserve No. 29934 (Swan Location 8242) "Use and Requirements of the Shire of Bayswater". (Plan P157-4.)

Corres. 3647/67.—Of the cancellation of Reserve No. 29961 (Merredin Lots 1210 and 1212) "Use and Requirements of the Government Employees' Housing Authority". (Plan Merredin Townsite.)

Corres. 10144/10.—Of the cancellation of Reserve No. 30057 (Victoria Location 11021) "Use and Requirements of the Government Employees' Housing Authority". (Plan 157A/40 C.1.)

Corres. 5962/51.—Of the cancellation of Reserve No. 30162 (Gnowangerup Lots 156 and 157) "Use and Requirements of the Shire of Gnowangerup". (Plan Gnowangerup Townsite.)

A. E. HEAGNEY,
Under Secretary for Lands.

CANCELLATION OF RESERVES.

Department of Lands and Surveys,
Perth, 8th May, 1970.

HIS Excellency the Governor in Executive Council has been pleased to approve, under section 37 of the Land Act, 1933-1969, as follows:—

Corres. 7197/04.—Of the cancellation of Reserve No. 9407 (Northam Lots 176, 177 and 229) "Railway". (Plan Northam, Sheet 5.)

Corres. 11473/06.—Of the cancellation of Reserve No. 10624 (Northam Lot 226) "Schoolsite". (Plan Northam, Sheet 5.)

Corres. 5560/27.—Of the cancellation of Reserve No. 11532 (Augusta) "Excepted from Sale". (Plan Augusta Townsite.)

Corres. 7114/19.—Of the cancellation of Reserve No. 17446 (Tarin Rock) "School Site". (Plan 387/80 A.4.)

Corres. 1168/55.—Of the cancellation of Reserve No. 24169 (Augusta Lot 342) "Public Utility". (Plan Augusta Townsite.)

Corres. 5613/52.—Of the cancellation of Reserve No. 24401 (Swan Location 6400) "Schoolsite (Tuart Hill)". (Plan 1d/20 N.E.)

Corres. 4323/56.—Of the cancellation of Reserve No. 24692 (Geraldton Lot 1650) "Water Supply Depot". (Plan Geraldton Townsite, Sheet 1.)

Corres. 306/41.—Of the cancellation of Reserve No. 25719 (Perth Lot 813) "Use and Requirements of the State Government Insurance Office". (Plan Perth 115.)

Corres. 1803/62.—Of the cancellation of Reserve No. 26451 (Kalgoorlie Lot 1129) "School Quarters Site (School of Mines)". (Plan Kalgoorlie-Boulder, Sheet 1.)

REVOCATION OF ORDERS IN COUNCIL.

Department of Lands and Surveys,
Perth, 8th May, 1970.

IT is hereby notified for general information that His Excellency the Governor in Executive Council has been pleased to revoke, as follows:—

Corres. 12213/98.—The Order in Council dated the 28th April 1909 whereby Reserve No. 6549 (Nelson District) was placed under the control of the Warren Road Board and has approved of the cancellation of the appointment of that body as a Board of Management to control and manage the said Reserve.

Corres. 3940/62.—The Order in Council issued under Executive Council Minute No. 1011 dated 26th May 1965 whereby Reserve No. 27125 (Munglinup Lot 70) was vested in the Shire of Ravens-thorpe in trust for the purpose of "Recreation (Tennis Courts)" and to approve of the cancellation of the relevant Vesting Order accordingly.

A. E. HEAGNEY,
Under Secretary for Lands.

STATE HOUSING ACT, 1946.

Cancellation of Dedication.
Department of Lands and Surveys,
Perth, 8th May, 1970.

Corres. 3587/56.
HIS Excellency the Governor in Executive Council has been pleased to cancel, under the provisions of the State Housing Act, 1946, the dedication of Swan Location 6106 to the purpose of the said Act. (Plan M129-4.)

A. E. HEAGNEY,
Under Secretary for Lands.

REAPPRAISEMENT OF TOWN AND SUBURBAN LOTS

Corres. 3999/29.

IT is hereby notified for general information that under the provisions of the Land Act, 1933-1969, and the Regulations thereunder governing the leasing of Town and Suburban Lands the Honourable the Minister for Lands has approved the Reappraisal of the undermentioned lots as from the 1st July, 1970.

Town	Lot	Lease	Unimproved Capital Value		Lessee	
			Previous	Reappraised		
Bolgart	54	3631/153	\$ 180	\$ 200	A. K. Fawell	
	55	3630/153	200	220	A. K. Fawell	
	112	1861/153C	70	100	R. C. Martin	
	113	1865/153C	70	100	R. C. Martin	
	6	4962/153	200	200	R. N. King	
Calingiri	132	447/153C	33.33	60	T. M. Hockridge	
Cuballing	133	445/153C	33.33	60	T. M. Hockridge	
Cunderdin	164	3209/153	50	400	S. H. S. Fenton	
Bencubbin	36	4908/153	120	130	G. Armstrong	
	92	5229/153	100	140	S. Hannan	
	93	5230/153	90	130	J. W. & E. O'Brien	
	94	5231/153	90	130	J. W. & E. O'Brien	
Dumbleyung	82	875/153	40	300	M. E. Kellow	
	87	6592/153	100	300	G. J. Kirwan and T. M. Kellow	
	88	514/153	40	300	Public Trustee as Executor of W. M. Hardy, deceased	
	89	1821/153	40	300	Public Trustee as Executor of W. M. Hardy, deceased	
	102	1493/153C	33.33	500	V. J. McIntyre	
	104	1487/153C	40	500	V. J. McIntyre	
	132	1366/153	40	300	K. Nicholls	
	136	2965/153	40	300	B. Bracknell	
	137	5432/153	50	300	Toe H Westralian Australia Incorporated	
	153	5967/153	80	300	M. G. E. Bairstow	
Gnowangerup	170	233/153C	100	1,000	H. H. & J. T. Bartram	
	172	293/153C	50	500	K. M. McIntyre	
	176	232/153C	60	750	M. Fewson	
	196	626/153C	140	1,000	W. G. J. Parry ; E. M., V. D., J. & W. P. Murphy	
	197	627/153C	140	1,000	W. G. J. Parry ; E. M., V. D., J. & W. P. Murphy	
	73	281/153	100	100	J. S. R. Scott, E. A. Wells	
	Isseka	52	1270/153C	80	100	F. Mercy
		53	1351/153C	64	80	L. McC. Mercy
		54	1268/153C	70	90	L. H. M. May
		55	1269/153C	112	140	A. R. Mercy

A. E. HEAGNEY,
Under Secretary for Lands.

NOW OPEN.

Cervantes Lot 102.

Department of Lands and Surveys,
Perth, 8th May, 1970.

Corres. 4429/65.

HIS Excellency the Governor in Executive Council has been pleased to approve under section 45A of the Land Act, 1933-1969, of Cervantes lot 102 being made "Now Open" for sale in fee simple for the purpose of a Residence at the purchase price of \$600.00 and subject to the payment for improvements at valuation, in cash, should the successful applicant be other than the owner of such improvements.

Applications, accompanied by a deposit of \$60.00 must be lodged at the Department of Lands and Surveys, Perth.

Balance of purchase money shall be paid within twelve months from the date of approval of the application by four quarterly instalments on the first days of January, April, July and October.

If there are more applications than one for the lot, the application to be granted will be decided by the Land Board.

(Plan Cervantes Townsite.)

A. E. HEAGNEY,
Under Secretary for Lands.

NOW OPEN.

Munglinup Lot 183.

Department of Lands and Surveys,
Perth, 8th May, 1970.

Corres. 2704/68.

HIS Excellency the Governor in Executive Council has been pleased to approve under section 45A of the Land Act, 1933-1969, of Munglinup Lot 183 being made "Now Open" for sale in fee simple for the purpose of a General Merchandising and Agency Business at the purchase price of \$200.00 and subject to the payment for improvements at valuation, in cash, should the successful applicant be other than the owner of such improvements.

Applications, accompanied by a deposit of \$20.00 must be lodged at the Department of Lands and Surveys, Perth.

Balance of purchase money shall be paid within twelve months from the date of approval of the application by four quarterly instalments on the first days of January, April, July and October.

If there are more applications than one for the lot, the application to be granted will be decided by the Land Board.

(Plan Munglinup Townsite.)

A. E. HEAGNEY,
Under Secretary for Lands.

LOTS OPEN FOR SALE.

Department of Lands and Surveys,
Perth, 8th May, 1970.

Corres. 2420/69.

IT is hereby notified, for general information, that the undermentioned lots are now open for sale under the conditions specified, by public auction, as provided by the Land Act, 1933-1969, at the following upset prices:—

Applications to be lodged at Perth.

Conditions; Nos. of Lots; Upset Prices; Remarks.
GIBSON—

Town; 29, 31, 33, 34 and 35; \$100.00 each;
Residential only.

Town; 21, 26, 48, 49, 50, 51, 52, 53, 54 and 55;
\$100.00 each; Business or residential.

Subject to the following condition:—

The purchaser of the lot shall erect thereon a residence or business premises to comply with local authority by-laws within two years from the date of sale. Failure to comply with this condition will render the license forfeitable. A transfer of the license will not be approved and a Crown Grant of the lot will not be issued until the purchaser has complied with the building condition or has produced evidence that foundations for a building approved by the local authority have been erected and, also, that evidence has been produced to the local authority that it is intended to complete the building without delay.

Plans showing the arrangement of the lots referred to are now obtainable at this office.

A. E. HEAGNEY,
Under Secretary for Lands.

APPLICATION FOR LEASING.

Reserve 15022.

Department of Lands and Surveys,
Perth, 8th May, 1970.

Corres. 3234/48.

APPLICATIONS are invited under section 32 of the Land Act, 1933-1969, for the leasing of Reserve 15022 (Denmark Lot 184) for the purpose of "Boat Shed and Slipway", for a term of ten (10) years, at a rental of \$10 per annum subject to the following conditions:—

- (a) No compensation will be paid for any improvements effected by the lessee and existing at the expiration or earlier determination of the lease.
- (b) The lessee shall not destroy any timber, other than essential clearing for the erection of buildings.
- (c) The lessee shall not discharge nor cause to be discharged nor permit the discharge into the Denmark River of any sewerage effluent or other liquid or solid waste matter or rubbish of any kind nor in any way pollute or cause or permit the pollution of such river.
- (d) The lessee shall comply with all lawful requirements of any responsible authority charged with the control of the bed or the waters of the Denmark River.
- (e) The Minister may determine the lease at any time if he is satisfied:—
 - (i) that the provisions of any of the preceding clauses (b), (c) and (d) are not complied with.
 - (ii) that the leased lands have ceased to be used for the purpose for which the lease was granted.
 - (iii) that the said lands are being used for any purpose other than that for which the lease was granted.
- (f) The lessee will have the right to remove any buildings owned by the said lessee at the determination of the lease.

Applications, accompanied by a deposit of \$7.00 must be lodged at the Lands Department, Perth, on or before Wednesday, 3rd June, 1970.

In the event of there being more applications than one for leasing this area, the application to be granted shall be decided by the Land Board.
(Plan Denmark Townsite.)

A. E. HEAGNEY,
Under Secretary for Lands.

APPLICATION FOR LEASING.

Reserve 12547.

Department of Lands and Surveys,
Perth, 8th May, 1970.

Corres. 2808/64.

APPLICATIONS are invited under section 32 of the Land Act, 1933-1969, for the leasing of Reserve 12547 (Victoria Location 10634) for the purpose of "Grazing" for a term of five (5) years at a rental of \$16.00 per annum, subject to the following conditions:—

- (a) The land shall not be used for any purpose other than "Grazing" without the prior approval in writing of the Minister for Lands.
- (b) The lessee shall not cut down fell injure or destroy any living timber or scrub upon the demised land except for the purpose of destroying poisonous growth or by the agistment of stock in reasonable numbers.
- (c) The land shall be occupied and used by the lessee for the purpose specified within six months of the date of approval of the lease and thereafter will be continuously so used to the satisfaction of the Minister.
- (d) The lessee shall maintain existing and future improvements to the satisfaction of the Minister for Lands.
- (e) Compensation shall not be payable to the lessee in respect of any improvements effected by him on the demised land and remaining thereon at the expiration or earlier determination of the lease.
- (f) It shall be lawful for the lessee at any time within the three calendar months immediately following the expiration of the term or earlier determination of the lease, to take down, remove, and carry away any buildings, structures, improvements and plant the property of the lessee.
- (g) The Minister or his representative may enter the land for inspection at any reasonable time.
- (h) Soil Conservation—i.e., power will be reserved to the Minister for Lands, to direct that the number of stock depasturing on the demised land shall be reduced if the Minister is of the opinion that the demised land is overstocked to an extent sufficient or likely to cause permanent damage to the land.

Applications accompanied by a deposit of \$10.50 must be lodged at the Lands and Surveys Department, Perth, on or before Wednesday, 3rd June, 1970.

In the event of there being more applications than one for leasing this area, the application to be granted shall be decided by the Land Board.
(Plan 122/80 E.4.)

A. E. HEAGNEY,
Under Secretary for Lands.

LAKE KING TOWNSITE.

Amendment of Boundaries.

Department of Lands and Surveys,
Perth, 8th May, 1970.

Corres. 2710/35.

HIS Excellency the Governor in Executive Council has been pleased to approve, under section 10 of the Land Act, 1933-1969, of the amendment of the boundaries of Lake King Townsite to include the land described in the schedule hereto.

A. E. HEAGNEY,
Under Secretary for Lands.

Schedule.

- (a) All that portion of Roe Location 1599 containing an area of 256 acres 1 rood 23 perches now surveyed as portion of Lake King Townsite as shown on Lands and Surveys Diagram 74166.
- (b) All that portion of Roe location 1600 containing an area of 185 acres 0 roods 20 perches now surveyed as portion of Lake King Townsite as shown on Lands and Surveys Diagram 74166.

(Public Plan 389/80 B.3.)

BOKAL TOWNSITE.

Amendment and Redescription of Boundaries.
Department of Lands and Surveys,
Perth, 8th May, 1970.

Corres. 588/16.

HIS Excellency the Governor in Executive Council has been pleased to approve, under section 10 of the Land Act, 1933-1969, of the amendment and redescription of the boundaries of Bokal Townsite to comprise the area described in the schedule hereto.

A. E. HEAGNEY,
Under Secretary for Lands.

Schedule.

All that portion of land bounded by lines starting at the southernmost southwestern corner of the northern severance of Kojonup Location 5042 and extending northeasterly along the southeastern boundary of that severance to the northwestern side of Road Number 1395; thence southwesterly along that side to the northeastern corner of the southern severance of Location 5042 aforesaid; thence southwesterly along the northwestern boundary of that severance to the easternmost eastern boundary of Location 9156; thence northerly, southwesterly, northerly and generally southwesterly along boundaries of that location to the prolongation southerly of the easternmost eastern boundary of Location 7968; thence northerly to and along that boundary to the southern boundary of Location 7574; thence easterly along that boundary and onwards to the eastern side of Road Number 6132; thence northerly along that side to the starting point, as shown on Original Plan 10249. (Plan 410C/40.)

**TRANSFER OF LAND ACT, 1893
(AS AMENDED).**

Application A15895.

TAKE notice that WALTER LEONARD CROSS, of Argyle, Orchardist, has made application to be registered under the Transfer of Land Act, 1893 (as amended), as the proprietor of an estate in fee simple in possession in the following parcel of land situate in the Argyle District and being:—

Portion of Wellington Location 276 containing 2 acres 1 rood 13 perches and being Lot 1 on Diagram 9070. Bounded on the north by part of the southern boundary of Boyanup Agricultural Area Lot 288 and the southern boundary of an un-numbered reserve measuring 2 chains 40 links, on the east by part of the left bank of the Preston River, on the south by the northern boundary of Lot 2 of Wellington Location 276 on Diagram 9070 measuring 4 chains 54 links, and on the west by part of the eastern boundary of Wellington Location 2369 measuring 6 chains 71.6 links.

And further take notice that all persons other than the applicant claiming to have any estate right title or interest in the above parcel of land and desiring to object to the said application are hereby required to lodge in this office on or before the 22nd day of June, 1970, a Caveat forbidding the registration of the said Walter Leonard Cross as such registered proprietor as aforesaid.

A. G. EDWARDS,
Acting Registrar of Titles.

(Office of Titles, Perth, this 6th day of May, 1970.)

(Howard Bath & Sargent, Solicitors, Perth, Solicitors for the Applicant.)

ERRATUM.

LOCAL GOVERNMENT ACT, 1960-1969.

IN the notice appearing at page 1094 of *Government Gazette* dated 17th April, 1970 under heading "Gingin" for "Road No. 14084" read "No. 14282."

A. E. HEAGNEY,
Under Secretary for Lands.

LAND OPEN FOR SELECTION

Perth Land Agency

Department of Lands and Surveys,
Perth, 8th May, 1970.

IT is hereby notified, for general information, that the areas scheduled hereunder are available for selection under Part V of the Land Act, 1933-1969, and the regulations appertaining thereto, subject to the provisions of the said Act.

Applications must be lodged at the Department of Lands and Surveys, Perth, not later than the date specified but may be lodged before such date if so desired.

All applications lodged on or before such date will be treated as having been received on the closing day, and if there are more applicants than one for any block, the application to be granted will be determined by the Land Board. Any lands remaining unselected will continue available until applied for or otherwise dealt with.

If a Land Board sitting becomes necessary, the applicants for the blocks will be duly notified of the date, time, and place of the meeting of the Board, and there shall be an interval of at least seven days between the closing date and the sitting of the Board.

All indigenous marketable timber, including sandalwood and mallet, is reserved to the Crown, subject to the provisions of Clause 14 of the Regulations.

OPEN ON AND AFTER WEDNESDAY, 3rd JUNE, 1970

District and Location No.	Area	Price	Plan	Corres. No.	Locality and Classification
Nelson Location 12977 (i) (j) (k)	a. r. p. 33 3 0	\$ 94.50 (Purchase price)	438c/40 F. 4	2532/60	About 4 miles east of Tone- bridge Townsite
Nelson Location 12978 (i) (j) (k)	212 2 36	595.70 (Purchase price)	"	"	" " "

(i) Available under section 53 of the Land Act, 1933.

(j) Subject to mining conditions.

(k) Available to adjoining holders only.

A. E. HEAGNEY,
Under Secretary for Lands.

LOCAL GOVERNMENT ACT, 1960-1969.

Department of Lands and Surveys,
Perth, 8th May, 1970.

IT is hereby declared that, pursuant to the resolution of the Shire of Belmont, passed at a meeting of the Council held on or about 30th June, 1969, the undermentioned lands have been set apart, taken, or resumed under section 17 of the Public Works Act, 1902 for the purpose of a new road, that is to say:—

Belmont.

L. & S. 2852/69 (MR.687), MRD78/69.

Road No. 1448 (Widening of Part). That portion of Lot 349 of Swan Location 34 (Lands Titles Office Plan 1711) as delineated and coloured dark brown on Original Plan 6179.

1.8 perches being resumed from Swan Location 34.

(Notice of intention to resume gazetted 6th June, 1969.)

(Public Plan P221-4.)

IT is hereby declared that, pursuant to the resolution of the Shire of Beverley, passed at a meeting of the Council held on or about 30th November, 1961, the undermentioned lands have been set apart, taken, or resumed under section 17 of the Public Works Act, 1902, for the purpose of a new road, that is to say:—

Beverley.

7349/97 (R.3045).

Road No. 768 (deviation of part). A strip of land one chain wide leaving the present road within Avon Location 351 and extending, as delineated and coloured dark brown on Lands and Surveys Diagram 63315, southward and southeastward through the said location to rejoin the present road within that location.

Road No. 1643 (widening of part). That portion of Avon Location 351 as delineated and coloured dark brown on Lands and Surveys Diagram 63315.

Road No. 14306. A strip of land varying in width leaving the southwestern alignment of Road No. 768 within Avon Location 351 and extending, as delineated and coloured dark brown on Lands and Surveys Diagram 63315, southwestward and southeastward through the said location and along the part of the northeastern boundary of Location 16436 to the easternmost northern corner of the latter location.

3 acres 1 rood 17 perches and 1 acre 2 roods 32 perches being resumed from Avon Locations 351 and 16436 respectively.

(Notice of intention to resume gazetted 31st January, 1970.)

(Public Plan 3D/40 A.3.)

IT is hereby declared that, pursuant to the resolution of the Shire of Capel, passed at a meeting of the Council held on or about 29th August, 1968, the undermentioned lands have been set apart, taken, or resumed under section 17 of the Public Works Act, 1902, for the purpose of a new road, that is to say:—

Capel.

1734/99 V2 (R.2849).

Road No. 49 (extension). A strip of land one chain wide, widening as delineated and coloured dark brown on Lands and Surveys Diagram 73776, leaving the southern terminus of the present road on the southeastern boundary of Sussex Location 64 and extending, as surveyed, southwestward along part of the southeastern boundary of the said location to a line in prolongation easterly of the southern boundary of Location 19. (Public Plan 413B/40 E.2.)

IT is hereby declared that, pursuant to the resolution of the Shire of Carnamah, passed at a meeting of the Council held on or about 16th May, 1969,

the undermentioned lands have been set apart, taken, or resumed under section 17 of the Public Works Act, 1902, for the purpose of a new road, that is to say:—

Carnamah.

4063/68 (R.3024).

Road No. 14293. A strip of land one chain wide, widening in part, leaving Road No. 8309 at the southwest corner of Victoria Location 6927 and extending, as surveyed, northward along the west boundary of the said location to the northwest corner of that location.

Road No. 14293 (widening). That portion of Victoria Location 6927 as delineated and coloured dark brown on Original Plan 11380, 140 acres 2 roods 6 perches being resumed from Victoria Location 6927.

(Notice of intention to resume gazetted 31st January, 1970.)

(Public Plan 95/80.)

IT is hereby declared that, pursuant to the resolution of the Shire of Collie, passed at a meeting of the Council held on or about 1st August, 1966, the undermentioned lands have been set apart, taken, or resumed under section 17 of the Public Works Act 1902, for the purpose of a new road, that is to say:—

Collie.

9707/10 (R.3123).

Road No. 9550. (a) Widening of part. That portion of State Forest No. 4 abutting the southern side of the present road as delineated and coloured dark brown on Original Plan 11418.

(b) Deviation of part. A strip of land one chain wide leaving the present road within State Forest No. 4 and extending, as delineated and coloured dark brown on Original Plan 11418, northeastward and eastward through the said Forest to rejoin the present road within that State Forest.

(Public Plan Collie 40, Sheet 2.)

IT is hereby declared that, pursuant to the resolution of the Shire of Gnowangerup passed at a meeting of the Council held on or about 29th May, 1969, the undermentioned lands had been set apart, taken, or resumed under section 17 of the Public Works Act, 1902, for the purpose of a new road, that is to say:—

Gnowangerup.

L. & S. 2290/69 (M.R.683) M.R.D. 266/69.

Road No. 14297. A strip of land three chains wide, widening on its southern side as delineated and coloured dark brown on Lands and Surveys Diagram 74146, commencing at the southwestern corner of Kent Location 1538 and extending, as surveyed, eastward along the southern boundary of the said location and to and along the southern boundary of Location 1539 to the southeastern corner of the latter location.

Road No. 14301. A strip of land three chains wide, widening at its commencement and terminus as surveyed and as delineated and coloured dark brown on Lands and Surveys Diagram 74146, leaving the surveyed road at the northwestern corner of Kent Location 1526 and extending, as surveyed, southward along the western boundary of the said location, through Location 1538, along part of that location's eastern boundary to the northern alignment of Road No. 14297 at the southeastern corner of the latter location

1 acre 1 rood 1.8 perches and 2 roods 2.3 perches being resumed from Kent Locations 1736 and 1539 respectively.

(Notice of intention to resume gazetted 9th May, 1969.)

(Public Plan 447/80 A2.)

IT is hereby declared that, pursuant to the resolution of the Shire of Goomalling passed at a meeting of the Council held on or about 26th April, 1968, the undermentioned lands have been set apart, taken, or resumed under section 17 of the Public Works Act 1902, for the purpose of a new road, that is to say:—

Goomalling.

1505/68 (R.3060).

Road No. 14292. A strip of land one chain wide leaving the northern alignment of Road No. 4985 at the southeast corner of Melbourne Location 1602 and extending, as surveyed, northward, along the eastern boundary of the said location, westward along part of that location's north boundary and again northward along the east boundary of Location 2840 to the northeastern corner of that location.

Road No. 14292 (deviation of part). A strip of land one chain wide leaving the present road on the east boundary of Melbourne Location 1602 and extending as delineated and coloured dark brown on Lands and Surveys Diagram 73936, through the said location to and through Location 2151 to rejoin the present road on the west boundary of the latter location.

1 rood 34.1 perches and 1 rood 29.5 perches being resumed from Melbourne Locations 2151 and 1602 respectively.

(Notice of intention to resume gazetted 31st January, 1970.)

(Public Plan 32B/40 D.1.)

IT is hereby declared that, pursuant to the resolution of the Shire of Gosnells, passed at a meeting of the Council held on or about 16th December, 1968, the undermentioned lands have been set apart, taken, or resumed under section 17 of the Public Works Act, 1902, for the purpose of a new road, that is to say:—

Gosnells.

3706/14 (R.3128).

Road No. 357 (widening of part). That portion of Canning Location 1745 (Reserve No. 25525) as delineated and coloured dark brown on Lands and Surveys Diagram 74079.

The area of Reserve No. 25525 is hereby reduced by 7.3 perches.

(Public Plan F78.4.)

IT is hereby declared that, pursuant to the resolution of the Shire of Harvey, passed at a meeting of the Council held on or about 9th January, 1968, the undermentioned lands have been set apart, taken, or resumed under section 17 of the Public Works Act, 1902, for the purpose of a new road, that is to say:—

Harvey.

Lands and Surveys 1067/68 (MR682), M.R.D. 2539/67.

Road No. 153 (widening of parts). Those portions of Wellington Location 1 as delineated and coloured dark brown on Original Plan 11422, 14 acres 1 rood 37 perches being resumed from Wellington Location 1.

(Notice of intention to resume gazetted 13th February, 1970.)

(Public Plan 411A/40 C.2.)

IT is hereby declared that, pursuant to the resolution of the Shire of Manjimup, passed at a meeting of the Council held on or about 7th November, 1963, the undermentioned lands have been set apart, taken, or resumed under section 17 of the Public Works Act, 1902, for the purpose of a new road, that is to say:—

Manjimup.

3070/63 (R.3129).

Road No. 14300. A strip of land three chains wide, widening at its commencement, leaving Road No. 9696 within Reserve No. 18705 and extending,

as surveyed generally southwesterly through the said Reserve, Reserve No. 12733 and State Forest No. 14 to the northwestern corner of Nelson Location 10293.

Road No. 14300 (deviation). A strip of land three chains wide leaving the present road within State Forest No. 14 and extending, as delineated and coloured dark brown on Original Plan 10963, northeastward and northward to rejoin the present road within the said State Forest.

(Public Plan 443D/40.)

IT is hereby declared that, pursuant to the resolution of the Shire of Manjimup, passed at a meeting of the Council held on or about 10th December, 1962, the undermentioned lands have been set apart, taken, or resumed under section 17 of the Public Works Act, 1902, for the purpose of a new road, that is to say:—

Manjimup.

3771/62 (R.2952).

Road No. 8374 (a) Extension. A strip of land one chain wide leaving the northwestern terminus of the present road at the northeastern corner of Nelson Location 9877 and extending, as surveyed, westward, northwestward, and again westward along the northern boundary of the said location, the northeastern boundaries of Locations 9875 and 9876 and the northern boundary of Location 9874 to the southeastern alignment of Road No. 14160.

(b) Widening of part. Those portions of Nelson Locations 9875 and 9876 abutting the southern side of the present road as delineated and coloured dark brown on Original Plan 11276.

(c) Deviation of parts. (i) A strip of land varying in width, leaving the present road on the northern boundary of Nelson Location 9878 and extending, as delineated and coloured mid-brown and dark brown on Original Plan 11276, westward through the said location and Location 9877, and including the intersecting portion of a surveyed road, to rejoin the present road on the northern boundary of the latter location.

(ii). A strip of land one chain wide leaving the present road at the southeastern corner of Nelson Location 9901 and extending, as delineated and coloured dark brown on Original Plan 11276, westward through the said location and to and through locations 9875 and 9874 to rejoin the present road on the northwestern boundary of the lastmentioned location.

Road No. 14303 (widening of parts). Those portions of Nelson Location 9877 as delineated and coloured mid-brown on Original Plan 11276.

IT is hereby declared that, pursuant to the resolution of the City of Melville, passed at a meeting of the Council held on or about 10th June, 1969, the undermentioned lands have been set apart, taken, or resumed under section 17 of the Public Works Act, 1902, for the purpose of a new road, that is to say:—

Melville.

Lands and Surveys 2658/69 (MR.684), M.R.D. 370/68.

Road No. 4193 (Carrington Street, widening of part). Those portions of Swan Location 70 as delineated and coloured dark brown on Lands and Surveys Diagram 73981.

3.5 perches, being resumed from Swan Location 70.

(Notice of intention to resume gazetted 30th May, 1969.)

(Public Plan F41-4.)

IT is hereby declared that pursuant to the resolution of the Shire of Mundaring, passed at a meeting of the Council held on or about 24th February, 1970, the undermentioned lands have

been set apart, taken, or resumed under section 17 of the Public Works Act, 1902, for the purpose of a new road, that is to say:—

Mundaring.

2832/66 (R.3131).

Road No. 14302. A strip of land one chain wide leaving the eastern alignment of Road No. 13628 at the southwestern corner of Lot 6 of Glen Forrest Lot 170 (Land Titles Office Plan 6425) and extending, as surveyed, eastward along the southern boundary of the said lot and onward to the western boundary of Lot 169.

(Public Plan Glen Forrest Townsite.)

IT is hereby declared that, pursuant to the resolution of the Shire of Murray, passed at a meeting of the Council held on or about 3rd May, 1967, the undermentioned lands have been set apart, taken, or resumed under section 17 of the Public Works Act, 1902, for the purpose of a new road, that is to say:—

Murray.

3101/67 (R.2988).

Road No. 4905 (deviation and widening of parts). All those portions of Murray Location 1323 as delineated and coloured dark brown on Original Plan 11125.

1 acre 3 roods 16.4 perches being resumed from Murray Location 1323.

(Notice of intention to resume gazetted 20th February, 1970.)

(Public Plan 380B/40.)

IT is hereby declared that, pursuant to the resolution of the Shire of Narrogin, passed at a meeting of the Council held on or about 5th August, 1968, the undermentioned lands have been set apart, taken, or resumed under section 17 of the Public Works Act, 1902, for the purpose of a new road, that is to say:—

Narrogin.

2579/67 (R.3058).

Road No. 13973 (widening of part). That portion of Williams Location 13111 as delineated and coloured dark brown on Original Plan 11352.

Road No. 4827 (extension). A strip of land one chain wide, widening as delineated and coloured dark brown on Original Plan 11352, leaving the northern terminus of the present road at the northwestern corner of Williams Location 5268 and extending, as surveyed, northerly along the western boundaries of Locations 15506 and 14246 (Reserve No. 19107), part of western boundary of Location 13111 and along the southwestern boundary of Location 14311 to a line in prolongation eastward of the northern boundary of Location 10539.

1 rood 20.1 perches, being resumed from Williams Location 9318.

1 rood 25.2 perches, being resumed from Williams Location 10539.

28.2 perches, being resumed from Williams Location 13111.

(Notice of intention to resume gazetted 1st January, 1970.)

The area of Reserve No. 19107 is hereby reduced by 2 acres 2 roods 38 perches.

(Public Plan 385 D/40 B.4.)

IT is hereby declared that, pursuant to the resolution of the Shire of Narrogin, passed at a meeting of the Council held on or about 15th April, 1969, the undermentioned lands have been set apart, taken, or resumed under section 17 of the Public Works Act, 1902, for the purpose of a new road, that is to say:—

Narrogin.

10162/03 (R.3077).

Road No. 1870 (extension). A strip of land one chain wide, widening as delineated and coloured dark brown on Lands and Surveys Diagram 73954, leaving the northern terminus of the

present road on the northern boundary of Williams Location 1359 and extending, as surveyed northeastward to and along the southeastern boundaries of Locations 1426, 1200, 1203, 1204 and 1206 and eastward along the southern boundary of said location 1206 to that location's south-eastern corner.

1 rood 23.7 perches being resumed from Williams Location 1336.

(Notice of intention to resume gazetted 13th February, 1970.)

(Public Plan 385/40 A.2.)

IT is hereby declared that, pursuant to the resolution of the Shire of Northam, passed at a meeting of the Council held on or about 13th September, 1967, the undermentioned lands have been set apart, taken, or resumed under section 17 of the Public Works Act, 1902, for the purpose of a new road, that is to say:—

Northam.

4179/29 (R.2964).

Road No. 8326 (a) (Widening of parts). Those portions of Avon Location 3754 abutting the southern and northern sides of the present road, as delineated and coloured dark brown on Lands and Surveys Diagram 73796.

(b) (Deviation of part). A strip of land one chain wide, leaving the northwestern alignment of Road No. 1071 on the southeastern boundary of Reserve No. 4623 and extending, as delineated and coloured dark brown on Lands and Surveys Diagram 73796, northwestward through the said reserve to rejoin the present road on the western boundary of that reserve.

2 roods 26.9 perches being resumed from Avon Location 3754.

The area of Reserve No. 4623 is hereby reduced by 3 acres and 39 perches.

(Notice of intention to resume gazetted 7th November, 1969.)

(Public Plan 2A/40 B.1.)

IT is hereby declared that, pursuant to the resolution of the Shire of Plantagenet, passed at a meeting of the Council held on or about 11th January, 1965, the undermentioned lands have been set apart, taken, or resumed under section 17 of the Public Works Act, 1902, for the purpose of a new road, that is to say:—

Plantagenet.

1126/65 (R.3005).

Road No. 14291. A strip of land one chain wide, widening in part as delineated and coloured mid-brown and dark brown on Lands and Surveys Diagram 73865, commencing at the southeastern corner of Hay Location 2113 and extending, as surveyed, generally northward along the eastern boundary of the said location to the north-eastern corner of that location.

4 acres 2 roods 19 perches and 12 acres 5 perches being resumed from Hay Locations 2114 and 409 respectively.

(Notice of intention to resume gazetted 30th January, 1970.)

(Public Plan 444/80 D.3.)

IT is hereby declared that, pursuant to the resolution of the Shire of Quairading, passed at a meeting of the Council held on or about 27th May, 1969, the undermentioned lands have been set apart, taken, or resumed under section 17 of the Public Works Act, 1902, for the purpose of a new road, that is to say:—

Quairading.

6389/08 (R.2554).

Road No. 3390 (a) Extension. A strip of land one chain wide, leaving the northern terminus of the present road on the northeastern boundary of Avon Location 12104 and extending, as surveyed, northwestward, northeastward and again northwestward along part of the northeastern boundaries

of the said location and the northeastern boundary of Location 12032, part of the southeastern boundary and the northeastern boundary of Location 12033 to the eastern alignment of Road No. 2186 at the northern corner of the lastmentioned location.

(b) Widening of parts. Those portions of Avon Locations 12104, 10492 and 25098 as delineated and coloured dark brown on Lands and Surveys Diagrams 72274 and 72275, including the intersecting portion of Road No. 4863.

(c) Deviation of part. A strip of land varying in width, leaving the present road on the southwestern boundary of Avon Location 6079 and extending, as delineated and coloured dark brown on Lands and Surveys Diagram 72273, northward through the said location and to and through Location 12033 to rejoin the present road on the northeastern boundary of that location.

1 acre 1 rood 14.8 perches, being resumed from Avon Location 12104.

3 roods 1.5 perches, being resumed from Avon Location 6079.

2 roods 38.8 perches, being resumed from Avon Location 12033.

31.5 perches, being resumed from Avon Location 25098.

1 rood 23.6 perches, being resumed from Avon Location 10492.

(Notice of intention to resume gazetted 20th March, 1970.)

(Public Plan 3D/40 C.3.)

IT is hereby declared that, pursuant to the resolution of the Shire of Quairading, passed at a meeting of the Council held on or about 18th May, 1967, the undermentioned lands have been set apart, taken, or resumed under section 17 of the Public Works Act, 1902, for the purpose of a new road, that is to say:—

Quairading.

11942/09 V.3 (R.3005).

Road No. 1008 (a) Deviation of part. A strip of land one chain wide leaving the present road on the westernmost boundary of Avon Location 10211 and extending, as delineated and coloured dark brown on Original Plan 11253, southeasterly through the said location to and through Location 12332 to its easternmost boundary and onward to rejoin the present road.

(b) Widening of part. That portion of Crown land abutting the western side of the present road as delineated and coloured dark brown on Original Plan 11253.

2 acres 11 perches and 1 acre 2 roods 29.5 perches being resumed from Avon Locations 10211 and 12332 respectively.

(Notice of intention to resume gazetted 31st January, 1970.)

(Public Plan 3c/40 F.4.)

IT is hereby declared that, pursuant to the resolution of the Shire of Quairading, passed at a meeting of the Council held on or about 25th June, 1969, the undermentioned lands have been set apart, taken, or resumed under section 17 of the Public Works Act, 1902, for the purpose of a new road, that is to say:—

Quairading.

11963/06 (R. 3081).

Road No. 3021 (widening of parts). Those portions of Avon Locations 6983 and 7675 as delineated and coloured dark brown on Lands and Surveys Diagram 73994.

1 rood 28.8 perches and 2 roods 36 perches being resumed from Avon Locations 6983 and 7675 respectively.

(Notice of intention to resume gazetted 13th February, 1970.)

(Public Plan 343B/40 E.1.)

IT is hereby declared that, pursuant to the resolution of the Shire of West Kimberley, passed at meetings of the Council held on or about 21st January and 18th March, 1970, the undermentioned lands have been set apart, taken, or resumed under section 17 of the Public Works Act, 1902, for the purpose of a new road, that is to say:—

West Kimberley.

L. & S. 5908/21, V.2 (MR.686), M.R.D. 509/66.

Road No. 11952 (extension). A strip of land two chains wide leaving the southern terminus of the present road on the eastern boundary of Knowsley A.A. Lot 73 and extending, as delineated and coloured dark brown on Original Plan 9521, generally southwards to and through Pastoral Lease 298/109 and Lot 146 and to and through lot 99 to the southern boundary of the lastmentioned lot.

31.6 perches being resumed from Knowsley A.A. lot 99.

17 acres 0 roods 4 perches being resumed from Knowsley A.A. Lot 146.

31 acres 2 roods 39 perches being resumed from Pastoral Lease 298/109.

(Notice of intention to resume gazetted 31st October, 1969, and 27th February, 1970.)

(Public Plan Knowsley A.A. and Derby 4 mlie.)

IT is hereby declared that, pursuant to the resolution of the Shire of Williams, passed at a meeting of the Council held on or about 9th October, 1968, the undermentioned lands have been set apart, taken, or resumed under section 17 of the Public Works Act, 1902, for the purpose of a new road that is to say:—

Williams.

L. & S. 3539/68 (MR.678) M.R.D. 828/68.

Road No. 6745 (deviation of parts). (i) a strip of land varying in width, leaving the present road within Williams Location 13964 and extending, as delineated and coloured dark brown on Original Plan 11431, southwesterly through the said location to rejoin the present road on the southern boundary of that location.

(ii) A strip of land varying in width leaving the present road on the northern boundary of Location 4671 and extending as delineated and coloured dark brown on Original Plan 11431, southwesterly through the said location to the eastern alignment of Road No. 5070 on the western boundary of that location.

3 acres 1 rood 2 perches and 4 acres 2 roods 30 perches being resumed from Williams Locations 13964 and 4671 respectively.

(Notice of intention to resume gazetted 12th September, 1969.)

(Public Plan 410B/40F.1.)

And whereas His Excellency the Governor has declared that the said lands have been set apart, taken, or resumed for the purpose of the said roads, and that plans of the said lands might be inspected at the Department of Lands and Surveys, Perth, it is hereby notified that the lands described above are roads within the meaning of the local Government Act, 1960, subject to the provisions of the said Act.

Dated this 29th day of April, 1970.

By Order of His Excellency,

STEWART BOVELL,
Minister for Lands.

BUSH FIRES ACT, 1954.
(Section 18.)

Restricted Burning Times—Order of Suspension.

Bush Fires Board,
West Perth, 8th May, 1970.

Corres. 391.

IT is hereby notified that the suspension is ordered of the provisions of paragraph (c) subsection (2) of section 18 of the Act, in respect of the whole of the Shire of Ravensthorpe for the period from 1st May, 1970, to 31st May, 1970, both dates inclusive. All other provisions of the Bush Fires Act must be complied with.

This order is issued subject to the conditions that a Bush Fire Control Officer must be notified of the intention to light a fire before burning is commenced and a Bush Fire Control Officer appointed by the Council may, subject to the directions, if any, of the Council, require a person or the owner or occupier of any land to take any precautions he considers necessary before lighting any fire during the period of this suspension and where a fire has already been lit, may direct that all reasonable steps be taken by the owner or occupier or person who lit the fire to extinguish the fire or to prevent the fire from spreading.

R. BOWE,
Acting Secretary, Bush Fires Board.

BUSH FIRES ACT, 1954.

Bush Fires Board,
West Perth, 8th May, 1970.

Corres. 636.

HIS Excellency the Governor in Executive Council has been pleased to declare under section 17 of the Bush Fires Act, 1954, that it shall be unlawful to set fire to the bush in the Shire of West Kimberley from the 1st June, 1970 to 31st October, 1970, both dates inclusive.

R. BOWE,
Acting Secretary, Bush Fires Board.

STATE HOUSING ACT, 1946.

Forfeiture of Lease.

THE undermentioned Crown Lease under the provisions of Part V of the State Housing Act, 1946 and amendments, has been forfeited for the breach of a Covenant contained in the said Lease.

Lease; Lessee; Land.

Crown Lease No. 788/1963; Jack Layland, Handyman and Margaret Mary Layland, his wife, both of 13 Watkins Street, Eden Hill; Swan Location 6546.

R. B. MacKENZIE,
General Manager,
The State Housing Commission.

Western Australia.

BUILDING SOCIETIES ACT, 1920 (AS AMENDED).

NOTICE is hereby given that a Building Society called The Civic No. 9 Building Society is duly registered under the provisions of the above Act.

Dated the 30th day of April, 1970.

B. S. BROTHERTON,
Registrar of Building Societies.

TOWN PLANNING AND DEVELOPMENT ACT,
1928 (AS AMENDED).

Advertisement of Approved Town Planning Scheme Amendment.

Town of Cottesloe Town Planning Scheme Amendment No. 2/69.

T.P.B. 853/2/3/1, Pt.G.

IT is hereby notified for public information, in accordance with section 7 of the Town Planning and Development Act, 1928 (as amended), that the Hon. Minister for Town Planning approved the Town of Cottesloe Town Planning Scheme Amendment on the 29th April, 1970, for the purpose of amending the Scheme Text relating to the parking requirements for shops as set out in the Schedule below.

C. L. HARVEY,
Mayor.

D. G. HILL,
Town Clerk.

Schedule.

The Scheme is amended in the following manner:—

Table 1 of clause 7B is amended by deletion of item 13 and substitution therefor of the following:—

13. Shops:

- (a) Site area exceeding $\frac{1}{2}$ acre—1 parking space to every 135 sq. feet of gross floor area.
- (b) Site area of $\frac{1}{2}$ acre or less—1 parking space to each 270 sq. feet of gross floor area.

TOWN PLANNING AND DEVELOPMENT ACT,
1928 (AS AMENDED).

Notice that a Town Planning Scheme Amendment has been Prepared and is Available for Inspection.

Shire of Gosnells Town Planning Scheme No. 1—
Amendment No. 13.

T.P.B. 853/2/25/1, Pt.P.

NOTICE is hereby given that the Gosnells Shire Council in pursuance of its powers under the Town Planning and Development Act, 1928 (as amended), has prepared a Town Planning Scheme amendment for the purpose of rezoning lot 2 of lot 36 Canning Location 18 Garden Street, Langford from Rural to Special Site—Caravan Park.

All plans and documents setting out and explaining the amendment have been deposited at Council Offices, 1905 Albany Highway, Maddington, and will be open for inspection without charge during the hours of 9.00 a.m. and 4.30 p.m. on all days of the week except Saturdays, Sundays and Public Holidays until and including the 7th August, 1970.

The plans and documents have also been deposited at the office of the Town Planning Department, Perth, and will similarly be open for inspection for the same period between the hours of 10 a.m. and 4 p.m.

Any person desirous of objecting to the amendment should set forth in writing his/her objections and lodge them with Shire Clerk, Shire of Gosnells, P.O. Box 23, Gosnells 6110, on or before the 7th August, 1970.

H. W. WALKER,
Shire Clerk.

TOWN PLANNING AND DEVELOPMENT ACT,
1928 (AS AMENDED).

Notice that a Town Planning Scheme Amendment has been Prepared and is Available for Inspection.

Shire of Gosnells Town Planning Scheme
No. 1—Amendment No. 14.

T.P.B. 853/2/25/1, Pt.Q.

NOTICE is hereby given that the Gosnells Shire Council in pursuance of its powers under the Town Planning and Development Act, 1928 (as amended) has prepared a Town Planning Scheme amendment for the purpose of—

- (a) amending the Scheme Text by adding into Clause 13, Table 2, the following—
- | | |
|--|--------------|
| Column 1 | Column 2 |
| (o) Red Brown with Brown border and marked "CARAVAN" | Caravan Park |
- (b) rezoning lot 19 Canning Location 708 situate Kelvin Road, Maddington, from Rural to Special Site—Caravan Park; and
- (c) rezoning part lot 7 Canning Location 16A situate Albany Highway, Gosnells, from Rural to Special Site—Caravan Park.

All plans and documents setting out and explaining the amendment have been deposited at Council Offices, 1905 Albany Highway, Maddington, and will be open for inspection without charge during the hours of 9.00 a.m. and 4.30 p.m. on all days of the week except Saturdays, Sundays and Public Holidays until and including the 8th June, 1970.

The plans and documents have also been deposited at the office of the Town Planning Department, Perth, and will similarly be open for inspection for the same period between the hours of 10 a.m. and 4 p.m.

Any person desirous of objecting to the amendment should set forth in writing his/her objections and lodge them with Shire Clerk, Shire of Gosnells, P.O. Box 23, Gosnells 6110, on or before the 8th June, 1970.

H. W. WALKER,
Shire Clerk.

TOWN PLANNING AND DEVELOPMENT ACT,
1928 (AS AMENDED).

Shire of Greenough.

T.P.B. 26/3/7/1.

NOTICE is hereby given that in accordance with the provisions of subsection (2) of section 7B of the Town Planning and Development Act, 1928 (as amended), and by direction of the Minister for Town Planning a summary as set out hereunder of the Greenough Shire Council Interim Development Order No. two (2) made pursuant to the provisions of section 7B of that Act is hereby published for general information.

The Hon. Minister for Town Planning has made copies of this order available for inspection by any person free of charge at the offices of the Town Planning Board, Oakleigh Building, 22 St. George's Terrace, Perth, and at the offices of the Greenough Shire Council during normal office hours.

SUMMARY.

1. The Shire of Greenough Interim Development Order No. two (2) contains provisions *inter alia*:—

- (a) That the Order applies to that part of the Shire of Greenough specified in the order.
- (b) That, subject as therein stated, the Greenough Shire Council is the authority responsible for its administration.

- (c) That the carrying out of certain development on land within the scope of the order without approval as stated therein is prohibited.
- (d) Relating to the application for, and grant of approval for, development other than development permitted by the order.
- (e) Relating to development by a public authority.
- (f) Relating to certain development permitted by this order.
- (g) Relating to the continuance of the lawful use of land and buildings.
- (h) Relating to appeals against refusal of approval for development or against conditions subject to which approval to carry out development is granted.

2. The order has effect from and after the publication of this summary in the *Government Gazette*.

K. FOSKEW,
Shire Clerk.

Date: 13/3/70.

TOWN PLANNING AND DEVELOPMENT ACT,
1928 (AS AMENDED).

Shire of Denmark.

T.P.B. 26/5/7/1.

NOTICE is hereby given that in accordance with the provisions of subsection (2) of section 7B of the Town Planning and Development Act, 1928 (as amended), and by direction of the Minister for Town Planning a summary as set out hereunder of the Denmark Shire Council Interim Development Order No. 1 made pursuant to the provisions of section 7B of that Act is hereby published for general information.

The Hon. Minister for Town Planning has made copies of this order available for inspection by any person free of charge at the offices of the Town Planning Board, Oakleigh Building, 22 St. George's Terrace, Perth, and at the offices of the Denmark Shire Council during normal office hours.

SUMMARY.

1. The Shire of Denmark Interim Development Order No. 1 contains provisions *inter alia*:—

- (a) That the Order applies to that part of the Shire of Denmark specified in the order.
- (b) That, subject as therein stated, the Denmark Shire Council is the authority responsible for its administration.
- (c) That the carrying out of certain development on land within the scope of the order without approval as stated therein is prohibited.
- (d) Relating to the application for, and grant of approval for, development other than development permitted by the order.
- (e) Relating to development by a public authority.
- (f) Relating to certain development permitted by this order.
- (g) Relating to the continuance of the lawful use of land and buildings.
- (h) Relating to appeals against refusal of approval for development or against conditions subject to which approval to carry out development is granted.

2. The order has effect from and after the publication of this summary in the *Government Gazette*.

G. McCUTCHEON,
Shire Clerk.

METROPOLITAN REGION SCHEME.

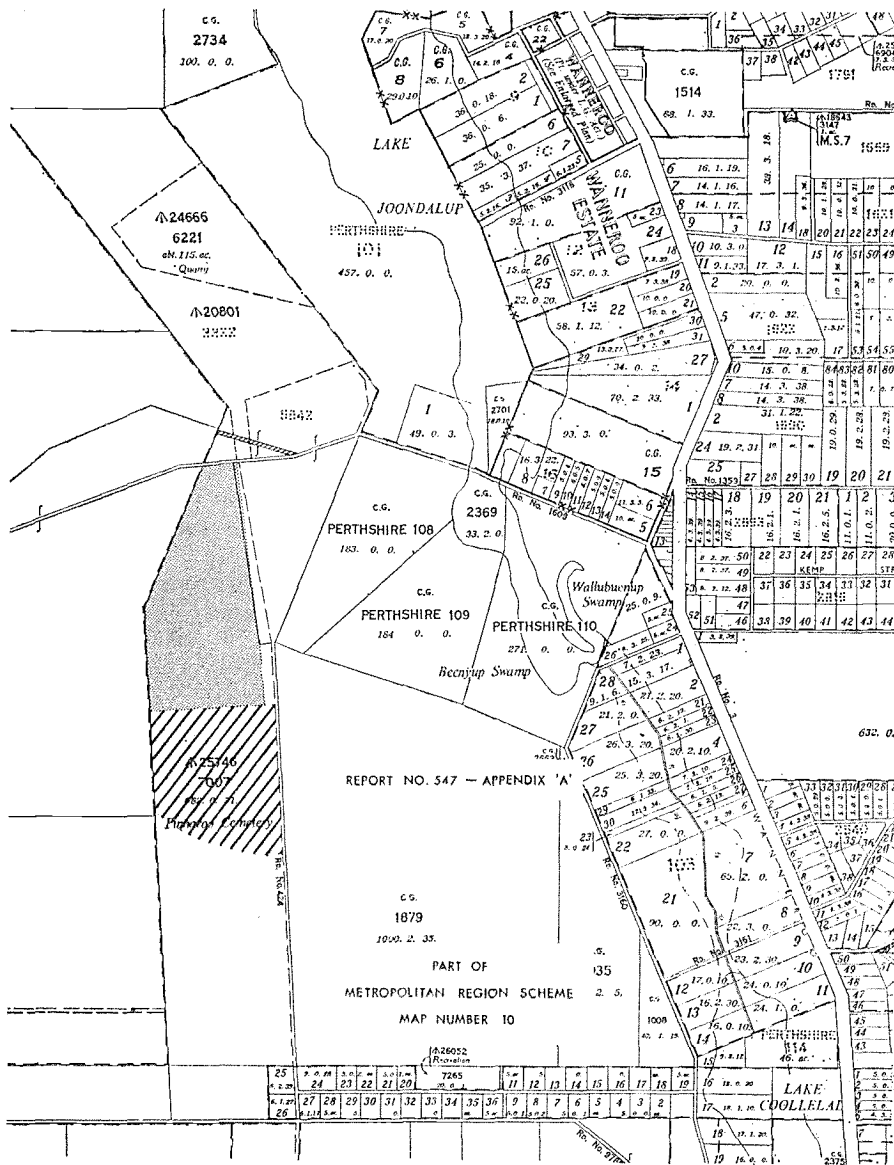
Notice.



Files 823-2-10-1, 823-2-20-1, 823-2-30-1.

NOTICE is hereby given in accordance with the provisions of clause 15 of the Metropolitan Region Scheme that the Metropolitan Region Planning Authority on 22nd April, 1970, by resolution of that Authority amended the boundaries of the land reserved for Public purposes—Pinnaroo Cemetery in the manner set out in the accompanying schedule.

K. G. HIDE, Secretary, Metropolitan Region Planning Authority.

Schedule.



-  PUBLIC PURPOSE (W.S.D.)
-  PARKS AND RECREATION

METROPOLITAN REGION SCHEME.

Notice.

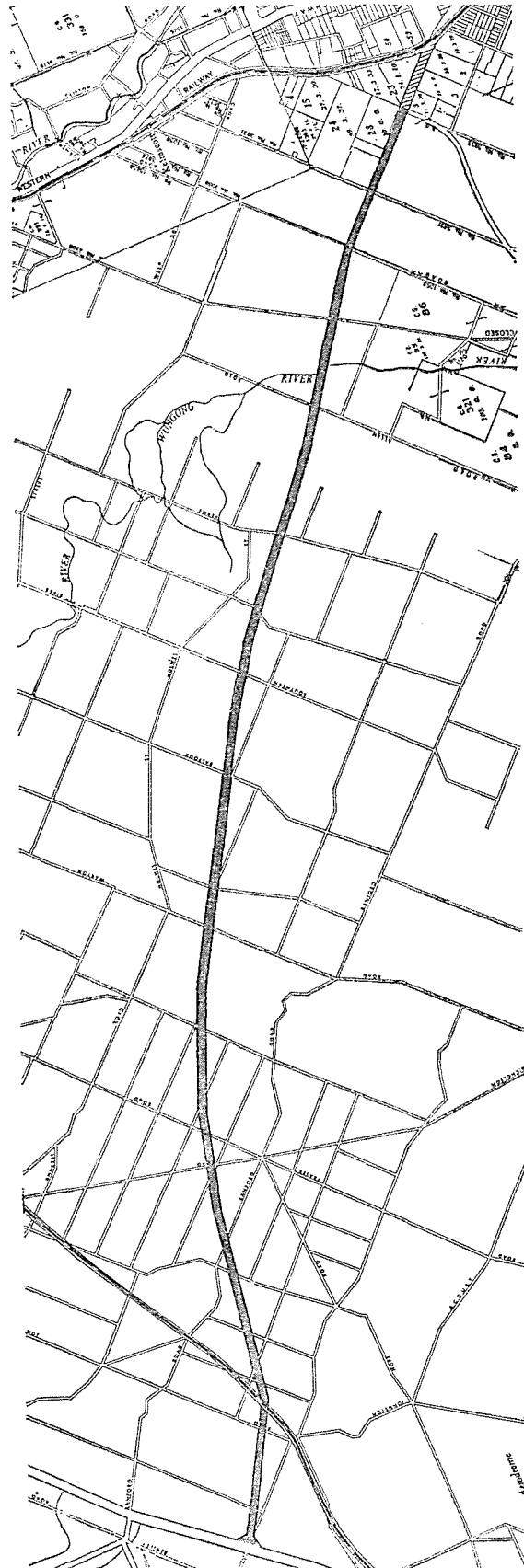
Files 823-2-16-1, 823-2-17-1, 823-2-22-1, 823-2-25-1.

NOTICE is hereby given in accordance with the provisions of clause 15 of the Metropolitan Region Scheme that the Metropolitan Region Planning Authority on 22nd April, 1970, by resolution of that Authority deleted the reservation for "Controlled Access Highway" and included the land thus deleted in the "Urban" and "Rural" Zones in the manner set out in the accompanying schedule.

K. G. HIDE,
Secretary,

Metropolitan Region Planning Authority.

Schedule.



REPORT NO. 247 - APPENDIX K

PART OF
METROPOLITAN REGION SCHEME
MAP NUMBERS 16, 17, 19, 20.

URBAN ZONE
RURAL ZONE

METROPOLITAN REGION SCHEME.

Notice.

Files 823-2-15-1, 823-2-16-1, 823-2-24-1.

NOTICE is hereby given in accordance with the provisions of clause 15 of the Metropolitan Region Scheme that the Metropolitan Region Planning Authority on 22nd April, 1970, by resolution of that Authority amended the boundaries of the land reserved for Railways in the manner set out in the accompanying schedule.

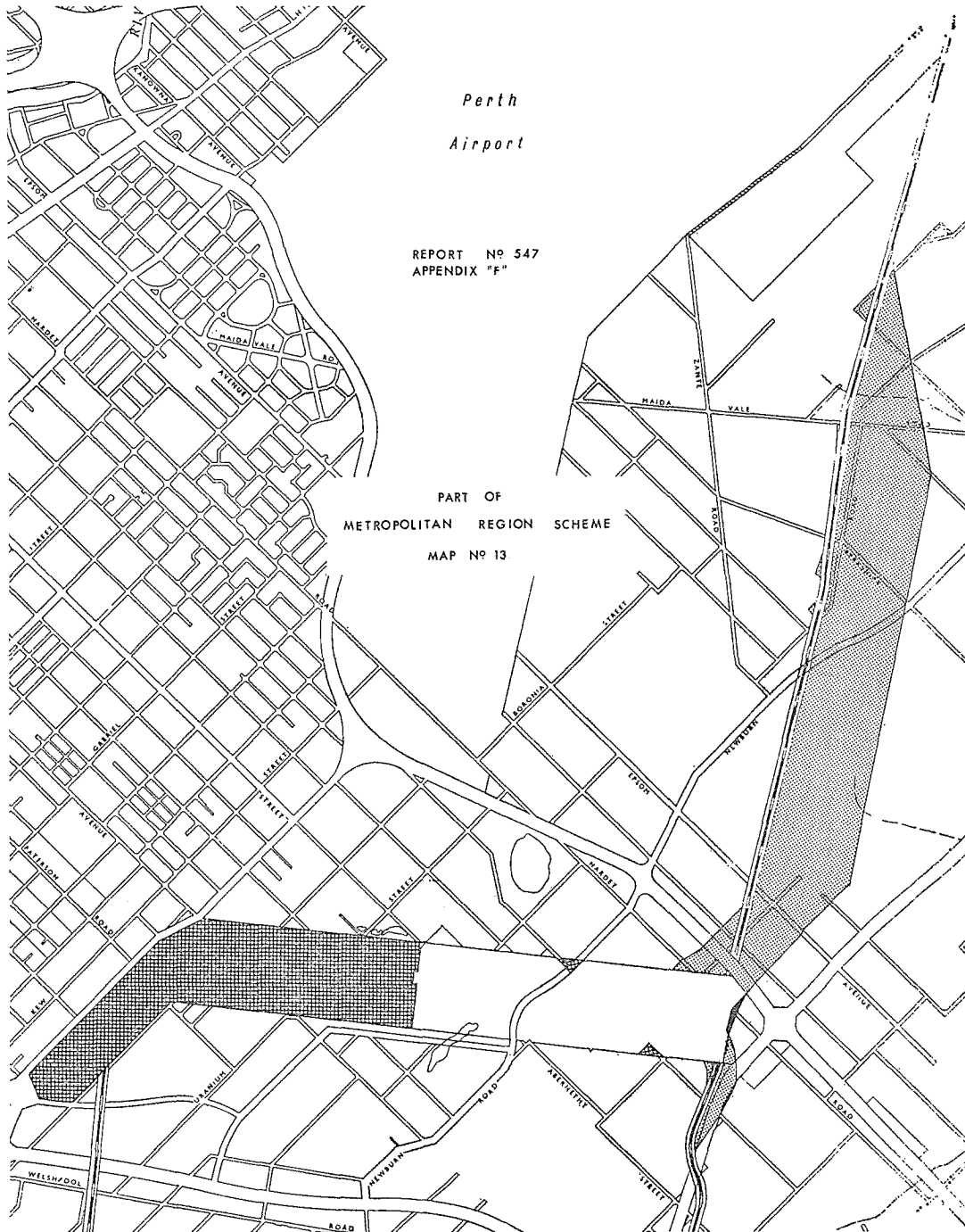
K. G. HIDE,
Secretary,
Metropolitan Region Planning Authority.




Schedule.

Perth
Airport

REPORT No 547
APPENDIX "E"

PART OF
METROPOLITAN REGION SCHEME
MAP No 13



-  RAILWAYS
-  INDUSTRIAL ZONE
-  RURAL ZONE

PUBLIC WORKS DEPARTMENT

Acceptance of Tenders

Contract No.	Particulars	Contractor	Amount
17443	Grass Valley G. & A.W.S. Pumping Station—Additions	Cooper & Oxley Pty Ltd	\$ 23,899
17418	Hawthorne Hospital—Additions	Van's Constructions	22,498
17437	Parliament House Ground—Improvements	Leighton Contractors (W.A.) Limited	291,320
17467	Kingsley (Kelmescott) Primary School—Additions, Electrical Installation	Apex Electrical Service	2,745
17441	Parliament House—Ground Improvements—East Side—Mechanical Engineering Services	Les Peirce Pty Ltd	15,627
17495	Kununurra Sewerage—Construction of House Connections (Stage No. 2)	Wyndham Plumbing Service	5,900
17425	Applecross—Rural & Industries Bank—Alterations and Additions	Contrax (1945) Pty Ltd (previous acceptance, Burke and Smith Contracts Pty Ltd, withdrawn)	9,560

PUBLIC WORKS DEPARTMENT.

Tenders, closing at Perth at 2.30 p.m. on the dates mentioned hereunder, are invited for the following works.

Tenders are to be addressed to "The Hon. Minister for Works, c/o Contract Office, Public Works Department, corner King's Park Road and Have-lock Street, West Perth", and are to be endorsed "Tender".

The highest, lowest, or any tender will not necessarily be accepted.

Contract No.	Project	Closing Date	Conditions now Available at
17474	Parliament House, 1970—Ground Improvements, East Side Fountain Spray Equipment—Supply and Installation	1970 May 19	P.W.D., West Perth
§17476	Fremantle Mental Health Services—Psychiatric Clinic—Aluminium Windows and Doors—Supply and Installation	May 14	P.W.D., West Perth
17477	East Cannington Primary School—Erection, 1970—Electrical Installation	May 12	P.W.D., West Perth
17479	Laverton—Native Welfare Dept Offices—Alterations for Staff Toilets and Ablution Facilities	May 12	P.W.D., West Perth P.W.D., Kalgoorlie
17480	Morley High School—Mechanical Engineering Services—Installation	May 12	P.W.D., West Perth
17481	Koorilla (South Coolbellup) Primary School (Six Classrooms)—Additions, —1970 (Revised 1968 Type)	May 12	P.W.D., West Perth
17482	Takari (Balcatta) Primary School (Revised 1968 Type)—Additions, 1970 (Six Classrooms)	May 12	P.W.D., West Perth
17483	Orelia Primary School (Revised 1968 Type)—Additions, 1970 (Six Classrooms)	May 12	P.W.D., West Perth
†17488	Como High School—Additions, 1970	May 19	P.W.D., West Perth
17489	Government Buildings (Metropolitan Area)—Window Cleaning Contract, 1/7/70 to 30/6/72	June 9	P.W.D., West Perth
17490	Fremantle—103 Attfield Street—Purchase and Removal of Weatherboard Cottage, Out-buildings and Improvements.	May 12	P.W.D., West Perth

Contract No.	Project	Closing Date	Conditions now Available at
17491	Busselton Hospital—New Transportable Laboratory	1970 May 19	P.W.D., West Perth P.W.D., Bunbury Clerk of Courts, Busselton
17492	Esperance Hospital—New Transportable Laboratory	May 19	P.W.D., West Perth P.W.D., Kalgoorlie Clerk of Courts, Esperance
17493	Derby Hospital—New Transportable Laboratory	May 19	P.W.D., West Perth P.W.D., Derby P.W.D., Port Hedland
‡17494	Kewdale Junior Primary School—Erection (6 Classrooms and Administration Block)	May 12	P.W.D., West Perth
17497	Manjimup T.W.S.—20,000 gallon Steel Tank on 50 ft Stand	May 26	P.W.D., West Perth
17498	Thornlie High School—Supply and Install Grounds Water Reticulation	May 26	P.W.D., West Perth
17499	Thornlie High School—Bore and Pump Installation	May 26	P.W.D., West Perth
17500	Fremantle Hospital Blood Bank—Temporary Building—Erection	May 26	P.W.D., West Perth
17501	Kewdale Junior Primary School—Erection, 1970, Electrical Installation	May 19	P.W.D., West Perth
17502	East Hamersley Primary School—Erection, 1970, Electrical Installation	May 19	P.W.D., West Perth
‡17505	W.A. Institute of Technology, Bentley—Department of Physics—Extensions	June 2	P.W.D., West Perth
17506	Morley High School—Bore and Pump Installation	May 26	P.W.D., West Perth
17507	Bartons Mill Prison—New Dining Hall—Erection	May 26	P.W.D., West Perth
17508	Pinjarra Primary School—Pump Installation to Existing Bore and Connection to Existing Reticulation System	May 26	P.W.D., West Perth
17509	Jarraahwood Primary School—Septic Tank Installation	June 2	P.W.D., West Perth P.W.D., Bunbury Clerk of Courts, Busselton

‡ Deposit of \$50 on documents.

§ 10 a.m. at W.A. Government Tender Board, 74 Murray Street, Perth.

|| \$30 deposit on documents.

J. McCONNELL,
Under Secretary for Works.

L.R.O. 930/67

Public Works Act, 1902-1967

LAND ACQUISITION

Serpentine-Mundijong Drainage—Oaklands Main Drain

NOTICE is hereby given, and it is hereby declared, that the several pieces or parcels of land described in the Schedule hereto—being all in the Peel Estate District—have, in pursuance of the written approval under the Public Works Act, 1902-1967, of His Excellency the Governor, acting by and with the advice of the Executive Council, dated the 29th day of April, 1970, been compulsorily taken and set apart for the purposes of the following public work, namely :—Serpentine-Mundijong Drainage—Oaklands Main Drain.

And further notice is hereby given that the said pieces or parcels of land so taken and set apart are shown marked off on Plan P.W.D., W.A. 45820, which may be inspected at the Office of the Minister for Works, Perth.

And it is hereby directed that the said lands shall vest in the Metropolitan Water Supply, Sewerage and Drainage Board for an estate in fee simple in possession for the public work herein expressed, freed and discharged from all trusts, mortgages, charges, obligations, estates, interests, rights-of-way, or other easements whatsoever.

SCHEDULE

No. on Plan P.W.D., W.A. No. 45820	Owner or Reputed Owner	Description	Area
	Lawrence George Dudley and Shirley Maud Dudley	Portion of Peel Estate Lot 242, being Lot 1 on Diagram 38854 and being part of the land comprised in Certificate of Title Volume 112, Folio 114A	a. r. p. 2 0 0

Certified correct this 23rd day of April, 1970.

ROSS HUTCHINSON,
Minister for Works.

DOUGLAS KENDREW,
Governor in Executive Council.

Dated this 29th day of April, 1970.

M.R.D. 253/69

Main Roads Act, 1930-1967 ; Public Works Act, 1902-1967

NOTICE OF INTENTION TO TAKE OR RESUME LAND

THE Minister for Works hereby gives notice, in accordance with the provisions of section 17 (2) of the Public Works Act, 1902-1967, that it is intended to take or resume, under section 17 (1) of that Act, the pieces or parcels of land described in the Schedule hereto, and being all in the Sussex District, for the purpose of the following public work, namely, widening Newtown-Augusta Road, and that the said pieces or parcels of land are marked off on Plan M.R.D., W.A. 1839, BK. 2, which may be inspected at the Office of the Commissioner of Main Roads, 32 St George's Terrace, Perth.

SCHEDULE

No.	Owner or Reputed Owner	Occupier or Reputed Occupier	Description	Area (approx.)
...	Thomas Henry Barnett	T. H. Barnett	Portion of Sussex Location 2080 on Plan 5626 (Certificate of Title Volume 1131, Folio 678)	a. r. p. 0 0 14.7

Dated this 5th day of May, 1970.

F. PARRICK,
Secretary, Main Roads.

M.R.D. 266/69

Main Roads Act, 1930-1967 ; Public Works Act, 1902-1967

NOTICE OF INTENTION TO TAKE OR RESUME LAND

THE Minister for Works hereby gives notice, in accordance with the provisions of section 17 (2) of the Public Works Act, 1902-1967, that it is intended to take or resume, under section 17 (1) of that Act, the pieces or parcels of land described in the Schedule hereto, and being all in the Kent District, for the purpose of the following public work, namely, widening Boxwood Hill-Bremer Bay Road, and that the said pieces or parcels of land are marked off on Plan M.R.D., W.A. 1317, which may be inspected at the Office of the Commissioner of Main Roads, 32 St George's Terrace, Perth.

SCHEDULE

No.	Owner or Reputed Owner	Occupier or Reputed Occupier	Description	Area (approx.)
1	Leslie Harry Ganzer	L. H. Ganzer	Portion of Kent Location 1539 (Crown Lease 1000/1962)	a. r. p. 0 2 1
2	Edward Bernard Norrish	E. B. Norrish	Portion of Kent Location 1736 (Crown Lease 194/1964)	1 1 29

Dated this 5th day of May, 1970.

F. PARRICK,
Secretary, Main Roads.

METROPOLITAN WATER SUPPLY, SEWERAGE AND DRAINAGE ACT, 1909-1969.

Metropolitan Water Supply,
Sewerage and Drainage Board,
Perth, 29th April, 1970.

M.W.B. 813690/70.

HIS Excellency the Governor in Executive Council, acting pursuant to the powers conferred by the Metropolitan Water Supply, Sewerage and Drainage Act, 1909-1969, has been pleased—

- (a) to approve of the Board carrying out the works described in the Schedule hereunder; and
- (b) to exempt the works from the provisions of sections 20, 21, 22 and 23 of the Act.

Schedule

Metropolitan Water Supply.
Shire of Wanneroo

30 in. and 12 in. Water Main Crossings—Marmion Avenue—Whitfords.

The construction of—

- (a) A twelve inch diameter water main across Marmion Avenue at the junction of Marmion Avenue and Mullaloo Road. Length about two hundred feet.
- (b) A twelve inch diameter water main across Marmion Avenue at a point about forty-three chains south of Mullaloo Road. Length about two hundred feet.
- (c) A thirty inch diameter water main across Marmion Avenue at the intersection of Marmion Avenue and the proposed Whitfords Avenue. Length about two hundred feet.
- (d) A twelve inch diameter water main across Marmion Avenue at a point about forty-three chains south of Whitfords Avenue. Length about two hundred feet.
- (e) A thirty inch diameter water main across Marmion Avenue at a point about sixteen chains north of the proposed Hepburn Avenue. Length about two hundred feet.
- (f) A twelve inch diameter water main across Marmion Avenue at the intersection of Marmion Avenue and the proposed Hepburn Avenue. Length about two hundred feet.

The above mains to be complete with valves and all other necessary apparatus.

The above works are shown on plan M.W.B. 10590.

G. SAMUEL,
General Manager.

METROPOLITAN WATER SUPPLY, SEWERAGE, AND DRAINAGE ACT, 1909-1969.

Metropolitan Water Supply,
Sewerage and Drainage Board,
Perth, 29th April, 1970.

M.W.B. 819091/70.

HIS Excellency the Governor in Executive Council, acting pursuant to the powers conferred by the Metropolitan Water Supply, Sewerage, and Drainage Act, 1909-1969, has been pleased:—

- (a) to approve of the Board carrying out the works described in the Schedule hereunder; and
- (b) to exempt the works from the provisions of sections 20, 21, 22 and 23 of the Act.

Schedule.

Metropolitan Water Supply.
Shire of Perth.

Eighteen-inch and Twelve-inch Water Main Crossings—Beach road—Mirrabooka.

The Construction of—

- (a) An eighteen inch diameter water main commencing at the junction of the proposed Beach Road and Redcliffe Avenue

and proceeding thence in a southerly direction across Beach Road to and along Redcliffe Avenue to Finchley Crescent and terminating thereat. Length about five hundred feet.

- (b) A twelve inch diameter water main commencing at the intersection of the proposed Beach Road and Mirrabooka Avenue and proceeding thence in a southerly direction across Beach Road to and along Mirrabooka Avenue to lot 206 Mirrabooka Avenue and terminating thereat. Length about five hundred and forty feet.

The above mains to be complete with valves and all other necessary apparatus.

The above works are shown on plan M.W.B. 10589.

G. SAMUEL,
General Manager.

CITY OF SOUTH PERTH.

ABSTRACT FROM ANNUAL FINANCIAL STATEMENT.
MUNICIPAL FUND.

STATEMENT OF RECEIPTS AND PAYMENTS, YEAR
ENDED 30th JUNE, 1969.

Receipts.		
		\$
Rates		471,791.10
Licenses		46,028.90
Government Grants		16,875.52
Central Roads Trust Fund Grants		170,640.00
Income from Property		25,717.87
Rubbish and Sanitary Charges, etc.		74,122.35
Fines and Penalties		1,120.45
All other Revenue		54,764.48
Control Accounts: Reimbursement to Municipal Fund from Loan Capital Accounts		105,326.02
		<u>\$966,386.69</u>
Payments.		
		\$
Administration:		
Staff		43,624.81
Members		6,171.97
Debt Service		116,818.66
Public Works and Services		218,546.84
Works Maintenance		44,770.52
Parks and Gardens		108,343.49
Building Construction and Maintenance		32,534.08
Library		40,528.25
Town Planning		19,184.29
Health Services		104,115.74
Building Control		22,692.54
Public Works Overhead	64,394.58	
Less Allocated to Works and Services	64,394.58	
		Nil
Engineering Office Equipment		998.47
Plant, Machinery and Tools:		
Purchase and Maintenance of Plant and Tools (other than from Reserve Fund)		7,414.46
Plant Operation Costs—Trucks and Machines	34,515.67	
Less Allocated to Works and Services	31,992.56	
		2,523.11
Materials:		
Purchases	62,867.80	
Less Allocated to Works	62,643.74	
		224.06
Donations and Grants:		
Statutory		23,553.03
Non-statutory		3,270.60
Sundries and Contingencies		2,114.02
Transfer to Reserve Fund:		
Long Service Leave		5,000.00
Plant Replacement		25,000.00
Trust Account: Amounts Advanced by Municipal Fund Due by Trust Account		998.62
Staff Refund Account, etc.:		
Salaries and Wages Deductions (credits)	52,518.32	
Less Payments (various)	52,518.32	
		Nil
All other Expenditure		27,058.71
Control Accounts: (Expenditure Advanced from Municipal Fund)		
Loan Capital Accounts		94,801.74
		<u>\$950,288.01</u>

SUMMARY.

		\$
Cash and Bank Balances at 1/7/68		142,742.82
Receipts as per Statement		966,386.69
		<u>1,109,129.51</u>
Payments as per Statement		950,288.01
Credit Balance as at 30th June, 1969		<u>\$158,841.50</u>

BALANCE SHEET AS AT 30th JUNE, 1969.

Assets.		\$	\$
Current Assets:			
Cash and Bank Balances:			
Cash at Bank and in Hand	18,841.50		
Change Petty Cash and Wages Advance	150.00		
Short Term Investments:			
Fixed Deposits: Common-wealth Bank	140,000.00		
Sundry Debtors	152,566.98		
Stocks on Hand	4,532.37		
		316,090.85	
Non-current Assets:			
Trust Funds	22,970.13		
Loan Capital Funds	277,581.80		
Plant Replacement Reserve Fund	78,870.85		
Long Service Leave Reserve Fund	8,734.24		
		388,157.02	
Reserve Fund Contra		87,605.09	
Fixed Assets (less Depreciation):			
Freehold Land	104,026.25		
Land and Buildings	228,570.00		
Buildings	425,196.00		
Furniture and Fittings	21,521.50		
Plant and Machinery	128,612.50		
Loose Tools	1,861.00		
		909,787.25	
			\$1,701,640.21

Liabilities.		\$	\$
Current Liabilities:			
Sundry Creditors	9,544.42		
Balance due to Loan Funds	8,921.74		
		18,466.16	
Non-current Liabilities:			
Trust Funds	22,970.13		
Plant Replacement Reserve Funds	78,870.85		
Long Service Leave Reserve Funds	8,734.24		
		110,575.22	
Deferred Liabilities: Loan Liability		1,103,771.10	
			\$1,232,812.48

SUMMARY.

Total Assets	\$	1,701,640.21
Total Liabilities	\$	1,232,812.48
Municipal Accumulation Account (surplus)	\$	468,827.73

ABSTRACT FROM ANNUAL FINANCIAL STATEMENT.
TRUST FUND.

Balance 1/7/68	\$	21,932.49
Receipts		7,884.41
		29,816.90
Payments		6,846.77
Balance 30/6/69	\$	22,970.13
Balance Comprised of:		
Builders' Deposits	\$	11,260.45
Rates in Advance		885.60
City Hall Caterers' Deposits		680.10
Other Contractors' Deposits		10,143.98
	\$	22,970.13

LONG SERVICE LEAVE RESERVE FUND.

Balance 1/7/68	\$	6,209.29
Contribution from Municipal Fund		5,000.00
Interest Received		238.33
		11,447.62
Payments		2,713.38
Balance 30/6/69	\$	8,734.24

PLANT REPLACEMENT RESERVE FUND.

Balance 1/7/68	\$	44,751.04
Contribution from Municipal Fund		32,500.00
Interest Received		2,146.37
		79,397.41
Payments		526.56
Balance 30/6/69	\$	78,870.85

Certified correct:

J. G. BURNETT, J.P.,
Mayor.
P. A. BENNETTS,
Town Clerk.

11th September, 1969.

Auditors' Report.

We have examined the books and records of the City of South Perth for the year ended 30th June, 1969.

In our opinion:

(a) The accompanying balance sheet, adjustment account, statement of receipts and payments and supporting statements, signed for identification,

are properly drawn up in accordance with the provisions of the Local Government Act, 1960, as amended, and to give a true and fair view of the state of the City's affairs at 30th June, 1969, and of the results for the year ended on that date.

(b) The accounting and other records (including registers) of the City examined by us have been properly kept in accordance with the provisions of the Local Government Act, 1960, as amended.

E. S. SAW, F.C.A.,
Auditor.
E. H. WHEATLEY, F.C.A.,
Auditor.

Perth, 3rd December, 1969.

TOWN AND SHIRE OF ALBANY.

IT is hereby notified for general information that the appointment of Messrs. E. Klahn and M. L. Lewis, as Traffic Inspectors for the Town and Shire of Albany, is hereby cancelled with effect as from 30th April and 6th May, 1970 respectively.

B. LANGE,
President—Shire of Albany.
G. J. FORMBY,
Mayor—Town of Albany.

TRAFFIC ACT, 1919.

Kalgoorlie District Regional Traffic Council.

IT is hereby notified for general information that Thomas Alphonsus Connolly has been duly appointed Temporary Traffic Inspector under the provisions of section 22 of the Traffic Act, 1919, for the Kalgoorlie Regional Area.

Dated this 5th day of May, 1970.

J. A. G. BROADBENT,
Secretary/Manager.

SHIRES OF WEST ARTHUR AND WOODANILLING.

Traffic Inspector.

IT is hereby notified for public information that Brian Stanley Giles has been appointed Traffic Inspector for the Shires of West Arthur and Woodanilling as from 18th May, 1970.

The appointment of Ronald John Gillzan is hereby cancelled

E. A. G. WATKINS,
President, West Arthur Shire Council.
F. M. SHACKLEY,
President, Woodanilling Shire Council.

KALGOORLIE DISTRICT REGIONAL TRAFFIC COUNCIL.

IT is hereby notified that the appointment of Peter Vivian Purvis, as a Traffic Inspector, is hereby cancelled.

Dated this 28th day of April, 1970.

J. A. G. BROADBENT,
Secretary/Manager.

DOG ACT, 1903.

Shire of Swan.

THE appointment of Mr. Stirling James Thomas Lindley as Dog Catcher/Licenser is hereby notified.

T. J. WILLIAMSON,
Shire Clerk.

KOJONUP SHIRE COUNCIL.

IT is hereby notified that the Kojonup Shire Council has established a Public Pound on Lots 20-28 (both inclusive), Blackwood Road and Bilston Street, Kojonup.

It is further notified that a dog pound has been established on the same site.

W. G. KLENK,
Acting Shire Clerk.

LOCAL GOVERNMENT ACT, 1960-1969.

Shire of Mullewa.

Notice Requiring Payment of Rates Prior to Sale.

THE registered proprietor or owner in fee simple of the piece of land described in the third column of the Appendix to this Notice and persons appearing in the register book to have respectively an estate or interest in the land and whose name appears in the first column of the Appendix to this Notice take notice that:

- (1) Default has been made in the payment to the Council of the abovenamed Shire of a rate charged on the piece of land described in the third column of the Appendix to this Notice and the default has continued in respect of the said land for a period greater than three years.
- (2) The total amount owing to the Council in respect of rates and other amounts charged on the land is shown in the second column of the Appendix set opposite the description of that piece of land.
- (3) Payment of this amount representing rates is hereby required.
- (4) In default of payment the piece of land will be offered for sale by public auction after the expiration of one hundred and five days from the date of service of this notice at a time appointed by the Council.

The piece of land in respect of which the rates specified in the second column of the Appendix is owing is that described in the third column of the Appendix and set opposite the respective amount so specified.

Dated the 30th day of April, 1969.

T. J. HARKEN,
Clerk of the Council.

Appendix.

Name of Registered Proprietor or Owner and also of all other persons having an estate or interest in the land (First Column); amount owing showing separately the amount owing as rates and any other amounts owing (Second Column); description of the piece of land referred to (Third Column).

Desmond Roy Higgins, of Yuna, Farmer; —; Victoria Location 9398, being all that piece of land contained in Certificate of Title Volume 83, Folio 171A.

LOCAL GOVERNMENT ACT, 1960-1969.

Shire of Mullewa.

Notice Requiring Payment of Rates Prior to Sale.

THE registered proprietor or owner in fee simple of the piece of land described in the third column of the Appendix to this Notice and persons appearing in the register book to have respectively an estate or interest in the land and whose name appears in the first column of the Appendix to this Notice take notice that:

- (1) Default has been made in the payment to the Council of the abovenamed Shire of a rate charged on the piece of land described in the third column of the Appendix to this Notice and the default has continued in respect of the said land for a period greater than three years.
- (2) The total amount owing to the Council in respect of rates and other amounts charged on the land is shown in the second column of the Appendix set opposite the description of that piece of land.
- (3) Payment of this amount representing rates is hereby required.
- (4) In default of payment the piece of land will be offered for sale by public auction after the expiration of one hundred and five days from the date of service of this Notice at a time appointed by the Council.

The piece of land in respect of which the rates specified in the second column of the Appendix is owing is that described in the third column of the Appendix and set opposite the respective amount so specified.

Dated the 30th day of April, 1969.

T. J. HARKEN,
Clerk of the Council.

Appendix.

Name of Registered Proprietor or Owner and also of all other persons having an estate or interest in the land (First Column); amount owing showing separately the amount owing as rates and any other amounts owing (Second Column); description of the piece of land referred to (Third Column).

Timothy Smiddy Higgins, of Yuna, Farmer; \$14.76; Victoria Location 9624, being the whole of the land contained in Certificate of Title Volume 1110, Folio 294.

LOCAL GOVERNMENT ACT, 1960-1969.

Shire of Mullewa.

Notice Requiring Payment of Rates Prior to Sale.

THE registered proprietor or owner in fee simple of the piece of land described in the third column of the Appendix to this Notice and persons appearing in the register book to have respectively an estate or interest in the land and whose name appears in the first column of the Appendix to this Notice take notice that:

- (1) Default has been made in the payment to the Council of the abovenamed Shire of a rate charged on the piece of land described in the third column of the Appendix to this Notice and the default has continued in respect of the said land for a period greater than three years.
- (2) The total amount owing to the Council in respect of rates and other amounts charged on the land is shown in the second column of the Appendix set opposite the description of that piece of land.
- (3) Payment of this amount representing rates is hereby required.
- (4) In default of payment the piece of land will be offered for sale by public auction after the expiration of one hundred and five days from the date of service of this Notice at a time appointed by the Council.

The piece of land in respect of which the rates specified in the second column of the Appendix is owing is that described in the third column of the Appendix and set opposite the respective amount so specified.

Dated the 30th day of April, 1969.

T. J. HARKEN,
Clerk of the Council.

Appendix.

Name of Registered Proprietor or Owner and also of all other persons having an estate or interest in the land (First Column); amount owing showing separately the amount owing as rates and any other amounts owing (Second Column); descriptions of the piece of land referred to (Third Column).

Caratti (Chapman Valley) Pty. Ltd., c/o. Messrs. A. B. Pierce & Co., 4th Floor, A.N.A. House, 44 St. George's Terrace, Perth.

Total for (a), (b) and (c)—\$166.98.

- (a) Victoria Location 5895, 5897, being the whole of the land contained in Certificate of Title Volume 1114, Folio 926.
- (b) Victoria Location 5901, being the whole of the land contained in Certificate of Title Volume 1126, Folio 92.

- (c) Victoria Location 9364, and being the whole of the land contained in Certificate of Title Volume 1252, Folio 634.

Total for (d), (e), (f) and (g)—\$867.03.

- (d) Victoria Location 5899 and portion of Victoria Location 8986, together being Lot 1 the subject of Diagram 26045, the whole of the land contained in Certificate of Title Volume 1301, Folio 341.
- (e) Victoria Location 5898 and being the whole of the land contained in Certificate of Title Volume 1110, Folio 372.
- (f) Victoria Location 8663 and being the whole of the land contained in Certificate of Title Volume 1057, Folio 574.
- (g) Victoria Location 4180 and being the whole of the land contained in Certificate of Title Volume 1099, Folio 316.

Total: \$1,034.01.

LOCAL GOVERNMENT ACT, 1960-1969.

City of South Perth.

Notice of Intention to Borrow.

Proposed Loan (No. 96) of \$200,000.

NOTICE is hereby given that the City of South Perth proposes to borrow the sum of \$200,000 to be expended on Road, Footpath and Drainage Construction.

Plans, specifications and an estimate of the cost of the said work are open for inspection of ratepayers at the office of the Council for five weeks from the date of publication hereof in the *Government Gazette* between the hours of 9 a.m. and 4 p.m. Monday to Friday (holidays excepted) in each week.

The amount of \$200,000 is to be raised by the sale of a debenture or debentures repayable by thirty equal half-yearly instalments to cover principal and interest. The debenture or debentures shall bear interest at a rate not exceeding 7.65 per cent. per annum payable at the office of the Council.

Dated this 8th day of May, 1970.

J. G. BURNETT, J.P.,
Mayor.

P. A. BENNETTS,
Town Clerk.

LOCAL GOVERNMENT ACT, 1960-1969.

City of South Perth.

Notice of Intention to Borrow.

Proposed Loan (No. 97) of \$29,500.

NOTICE is hereby given that the City of South Perth proposes to borrow the sum of \$29,500 to be expended on the purchase of No. 99 Mill Point Road, South Perth, for future Civic Uses.

Plans, specifications and valuation of the subject land and improvements are open for inspection of ratepayers at the office of the Council for five weeks from the date of publication hereof in the *Government Gazette*, between the hours of 9 a.m. and 4 p.m. Monday to Friday (holidays excepted) in each week.

The amount of \$29,500 is to be raised by the sale of a debenture or debentures repayable by thirty equal half yearly instalments to cover principal and interest. The debenture or debentures shall bear interest at a rate not exceeding 7.65 per cent. per annum payable at the office of the Council.

Dated this 8th day of May, 1970.

J. G. BURNETT, J.P.,
Mayor.

P. A. BENNETTS,
Town Clerk.

LOCAL GOVERNMENT ACT, 1960-1969.

Shire of Armadale-Kelmscott.

Notice of Intention to Borrow.

Proposed Loan (No. 76) of \$18,000.

PURSUANT to section 610 of the Local Government Act 1960-1969, the Armadale-Kelmscott Shire Council hereby gives notice that it proposes to borrow money by the sale of a debenture or debentures on the following terms and for the following purposes: \$18,000 for 5 years with interest at a rate not exceeding 6.10 per cent. per annum repayable at the Bank of New South Wales, Armadale Branch by 10 equal half-yearly instalments of principal and interest. Purpose: Part payment of purchase of Plant.

Plans, specifications and estimates of cost thereof and the statement required by Section 609 are open for inspection at the Council Office, Jull Street, Armadale for 35 days after the publication of this notice.

Dated this 4th day of May, 1970.

P. KARGOTICH,
President.

A. E. RASMUSSEN,
Shire Clerk.

LOCAL GOVERNMENT ACT, 1969-1970.

Shire of Armadale-Kelmscott.

Notice of Intention to Borrow.

Proposed Loan (No. 81) of \$50,000.

PURSUANT to section 610 of the Local Government Act 1960-1969, the Armadale-Kelmscott Shire Council hereby gives notice that it proposes to borrow money by the sale of a debenture or debentures on the following terms and for the following purpose: \$50,000 for fifteen years with interest at a rate not exceeding 7 per cent. per annum repayable at the Bank of New South Wales, Armadale Branch by 30 equal half-yearly instalments of principle and interest. Purpose: Stage 1 of Construction of Council Works Depot.

Plans, specifications and estimates of cost thereof and the statement required by section 609 are open for inspection at the office of the Council, Jull Street, Armadale, for 35 days after the publication of this notice.

Dated this 4th day of May, 1970.

P. KARGOTICH,
President.

A. E. RASMUSSEN,
Shire Clerk.

LOCAL GOVERNMENT ACT, 1960-1969.

Shire of Armadale-Kelmscott.

Notice of Intention to Borrow.

Proposed Loan (No. 82) of \$22,500.

PURSUANT to section 610 of the Local Government Act 1960-1969 the Armadale-Kelmscott Shire Council gives notice that it proposes to borrow by the sale of debenture or debentures on the following terms and for the following purpose: \$22,500 for 7 years with interest at a rate not exceeding 7.15 per cent. per annum repayable at the office of the Council, Jull Street, Armadale by 14 equal half-yearly instalments of principle and interest. Purpose: Purchase of Plant—Wheel Loader.

Plans, specifications and estimates of cost thereof and the statement required by section 609 are open for inspection at the office of the Council, Jull Street, Armadale, for 35 days after the publication of this notice.

Dated this 4th day of May, 1970.

P. KARGOTICH,
President.

A. E. RASMUSSEN,
Shire Clerk.

LOCAL GOVERNMENT ACT, 1960-1969.

Shire of Boyup Brook.

Notice of Intention to Borrow.

Proposed Loan (No. 51) of \$8,000.

PURSUANT to section 610 of the Local Government Act, 1960-1969, the Boyup Brook Shire Council hereby gives notice that it proposes to borrow money from the Superannuation Board by the sale of debentures on the following terms and for the following purpose: \$8,000 for 15 years at interest not exceeding 6.4 per cent. by 29 equal half-yearly instalments and one final instalment, being the 30th, for the balance. Purpose: Construction of Football Clubrooms for the Boyup Brook Tigers Football Club.

Specifications, estimates and statements required by section 609 are available for inspection at the Council Office, Boyup Brook during business hours for 35 days after publication of this notice.

Rating: The above loan will not affect the rates as the loan will be self supporting.

Dated the 4th day of May, 1970.

H. S. ROGERS,
President.

L. G. AMEY,
Shire Clerk.

LOCAL GOVERNMENT ACT, 1960-1969.

Shire of Boyup Brook.

Notice of Intention to Borrow.

Proposed Loan (No. 53) for \$200,000.

PURSUANT to section 610 of the Local Government Act, 1960-1969, the Boyup Brook Shire Council hereby gives notice that it proposes to borrow money from the Superannuation Board by the sale of debentures on the following terms and for the following purpose: \$200,000 for 20 years at interest not exceeding 7.4 per cent. by 40 equal half-yearly instalments. Purpose: Water supply for Boyup Brook Townsite—Installation of pipeline from Hester Dam.

Specifications, estimates and statements required by section 609 are available for inspection at the Public Works Department, Perth, during business hours for 35 days after publication of this notice.

Rating: The principal and interest repayments are guaranteed by the State Government, and no rates will be raised for this purpose.

Dated the 5th day of May, 1970.

H. S. ROGERS,
President.

L. G. AMEY,
Shire Clerk.

LOCAL GOVERNMENT ACT, 1960-1969.

Shire of Dalwallinu.

Notice of Intention to Borrow.

Proposed Loan (No. 53) of \$62,000.
(re-advertised).

PURSUANT to section 610 of the Local Government Act, 1960-1969, the Dalwallinu Shire Council hereby gives notice that it proposes to borrow money, by the sale of debentures, on the following terms and for the following purpose: \$62,000 for a term of 25 years at a rate of interest not exceeding 7.4 per cent. per annum, repayable at the Rural and Industries Bank of W.A., Perth, by 50 half-yearly instalments of principal and interest. Purpose: Construction of a Hall on Kalannie Lots 4 and 5, Reserve No. 20502.

Plans, specifications and estimates, as required by section 609, are open for inspection at the Office of the Council, during normal office hours, for 35 days after publication of this notice.

Dated this 5th day of May, 1970.

H. L. ATKINSON, J.P.,
Shire President.

J. W. HARRIS,
Acting Shire Clerk.

LOCAL GOVERNMENT ACT, 1960-1969.

Shire of Dalwallinu.

Notice of Intention to Borrow.

Proposed Loan (No. 54) of \$44,000
(re-advertised).

PURSUANT to section 610 of the Local Government Act, 1960-1969, the Dalwallinu Shire Council hereby gives notice that it proposes to borrow money, by the sale of debentures, on the following terms and for the following purpose: \$44,000 for a term of 25 years at a rate of interest not exceeding 7.4 per cent. per annum, repayable at the Rural and Industries Bank of W.A., Perth, by 50 half-yearly instalments of principal and interest. Purpose: Construction of a Club House on the Dalwallinu Sports Ground being Reserve No. 15242. (The Dalwallinu Sports Club Inc. undertakes to make all loan repayments and no encumbrance will be made on ratepayers.)

Plans, specifications and estimates, as required by section 609, are open for inspection at the Office of the Council, during normal office hours, for 35 days after publication of this notice.

Dated this 5th day of May, 1970.

H. L. ATKINSON, J.P.,
Shire President.

J. W. HARRIS,
Acting Shire Clerk.

LOCAL GOVERNMENT ACT, 1960-1969.

Shire of Dalwallinu.

Notice of Intention to Borrow.

Proposed Loan (No. 55) of \$160,000
(re-advertised).

PURSUANT to section 44 of the Health Act, 1911-1968 and to section 610 of the Local Government Act, 1960, the Dalwallinu Shire Council hereby gives notice that it proposes to borrow money, by the sale of debentures, on the following terms and for the following purpose: \$160,000 for a term of 50 years at a rate of interest not exceeding 7.4 per cent. per annum, repayable at The Superannuation Board, Perth, by 100 half-yearly instalments of principal and interest. Purpose: Construction of a Sewerage Scheme within the prescribed area of the Dalwallinu Townsite defined as the Dalwallinu Sewerage Scheme Prescribed Area.

Plans, specifications and estimates, as required by section 609 of the Local Government Act, 1960, are open for inspection at the Office of the Council, during normal office hours, for 35 days after publication of this notice.

Dated this 5th day of May, 1970.

H. L. ATKINSON, J.P.,
Shire President.

J. W. HARRIS,
Acting Shire Clerk.

LOCAL GOVERNMENT ACT, 1960-1969.

Shire of Dalwallinu.

Notice of Intention to Borrow.

Proposed Loan (No. 56) of \$42,000
(re-advertised).

PURSUANT to section 610 of the Local Government Act, 1960-1969, the Dalwallinu Shire Council hereby gives notice that it proposes to borrow money, by the sale of debentures, on the following terms and for the following purpose: \$42,000 for 36 years at a rate of interest not exceeding 7.4 per cent. per annum, payable at the Superannuation Board, Perth, by 72 equal half-yearly instalments of principal and interest. Purpose: Construction of two six unit flats on Dalwallinu Town Lots 474 and 532 for use by Government Employees Housing Authority.

Plans, specifications and estimates, as required by section 609 are open for inspection of ratepayers in the office of the Council for 35 days after publication of this notice, during office hours.

Under an agreement with the Government Employees Housing Authority, the repayments of this loan will not be a charge on the ratepayers.

Dated this 5th day of May, 1970.

H. L. ATKINSON, J.P.,
President.

J. W. HARRIS,
Acting Shire Clerk.

LOCAL GOVERNMENT ACT, 1960-1969.

Esperance Shire Council.

Notice of Intention to Borrow.

Proposed Loans Nos. 102 (\$70,000.00); 103 (\$53,000.00); 104 (\$25,000.00); 105 (\$15,000.00).

PURSUANT to section 610 of the Local Government Act 1960-1969, the Esperance Shire Council hereby gives notice of its intention to borrow money, by the sale of debenture or debentures on the following terms and for the following purposes:—

\$70,000.00 for a period of seven years at an interest rate not exceeding 7.15 per cent. per annum, repayable at the Office of the Council, Esperance in 14 equal half-yearly instalments of principal and interest. Purpose: Purchase of road making machinery.

\$53,000.00 for a period of fifteen years at an interest rate not exceeding 7.40 per cent. per annum, repayable at the Office of the Council, Esperance in 30 equal half-yearly instalments of principal and interest. Purpose: Road construction and sealing.

\$25,000 for a period of twenty years at an interest rate not exceeding 7.40 per cent. per annum, repayable at the Office of the Council, Esperance, in 40 equal half-yearly instalments of principal and interest. Purpose: Staff housing—including depot in West Ward.

\$15,000.00 for a period of twenty years at an interest rate not exceeding 7.40 per cent. per annum, repayable at the Office of the Council, Esperance, in 40 equal half yearly instalments of principal and interest. Purpose: Erection of Bowling Club Premises.

Specifications, estimates and statements, for the respective loans as required by section 609 are open for inspection at the Office of the Council during business hours, for 35 days after publication of this notice.

N.B.: No. 105 (\$15,000.00). As the repayments of this loan will be met by members of the Esperance Bowling Club Inc. this loan will not be a charge on general rates.

Dated the 4th day of May, 1970.

W. S. PATERSON,
President.

O. D. DRYSDALE,
Shire Clerk.

LOCAL GOVERNMENT ACT, 1960-1969.

Shire of Katanning.

Notice of Intention to Borrow.

Proposed Loan (No. 65) of \$5,500.

PURSUANT to section 610 of the Local Government Act, 1960-1969, the Shire of Katanning hereby gives Notice of its Intention to borrow money, by the sale of a debenture or debentures, on the following terms and for the following purpose: \$5,500 for a period of ten (10) years at an interest rate not exceeding 6.30 per cent. per annum, repayable at the office of the Commonwealth Savings Bank, Perth by twenty (20) equal half-yearly instalments of principal and interest. Purpose: Erection of office facilities at the Katanning Saleyards.

Plans, specifications and details of costs are open for inspection at the office of the Council for thirty-five (35) days, during office hours, after the publication of this notice.

Rental applicable to these facilities are expected to cover repayments of principal and interest.

Dated this 24th day of April, 1970.

R. C. OLD,
President.

W. E. BROUGHTON,
Shire Clerk.

(This notice supersedes that published on page 1225 of *Government Gazette* (No. 42) of 1st May, 1970.)

LOCAL GOVERNMENT ACT, 1960-1969.

Shire of Rockingham.

Notice of Intention to Borrow.

Proposed Loan (No. 89) of \$60,000.

PURSUANT to section 610 of the Local Government Act, 1960-1969, the Shire of Rockingham hereby gives notice of its intention to borrow money by the sale of debentures on the following terms and for the following purpose: \$60,000 for 30 years with interest at a rate of 7.40 per cent. per annum repayable to the National Bank, Rockingham, in 60 equal half-yearly instalments of principal and interest. Purpose: Part cost of construction of Club Rooms for the Rockingham Branch of the Federation of Western Australian Police and Citizens' Youth Clubs (Inc.).

Plans, specifications and estimates of cost as required under section 609 of the Act are open for inspection at the Council Offices, Kent Street, Rockingham, during normal office hours for 35 days after the publication of this notice.

Note: Ratepayers are advised that the Rockingham Police and Citizens' Youth Club will be responsible for meeting the annual repayments of principal and interest on \$40,000 of the above loan.

Dated this 8th day of May, 1970.

A. POWELL,
President.

D. J. CUTHBERTSON,
Shire Clerk.

LOCAL GOVERNMENT ACT, 1960-1969.

City of Perth.

Rating Exemption.

Department of Local Government,
Perth, 30th April, 1970.

L.G. 17/70.

HIS Excellency the Governor, in Executive Council, acting pursuant to the provisions of Subsection (10) of Section 532 of the Local Government Act, 1960-1969, has been pleased to declare exempt from Municipal rates Lots 40/39 Swan Location A4.

R. C. PAUST,
Secretary for Local Government.

LOCAL GOVERNMENT ACT, 1960-1969.

Shire of Bayswater.

Loans.

Department of Local Government,
Perth, 30th April, 1970.

L.G. 649/60.

IT is hereby notified for public information that His Excellency the Governor has approved of the installation of septic tanks for dwellings in the district, as a work and undertaking for which money may be borrowed under Part XXVI of the Local Government Act, 1960-1969, by the Bayswater Shire Council for a period of fifteen years.

R. C. PAUST,
Secretary for Local Government.

LOCAL GOVERNMENT ACT, 1960-1969.

Shire of Goomalling.

Loans.

Department of Local Government,
Perth, 30th April, 1970.

L.G. 530/66.

IT is hereby notified for public information that His Excellency the Governor has approved of the erection of a dwelling on Lot 359, Eaton Street, for the Government Employees' Housing Authority—

- (1) as a work and undertaking for which money may be borrowed under Part XXVI of the Local Government Act, 1960-1969; and
- (2) to be let on lease under Section 514 of that Act,

by the Goomalling Shire Council.

R. C. PAUST,
Secretary for Local Government.

LOCAL GOVERNMENT ACT, 1960-1969.

Shire of Harvey.

Loans.

Department of Local Government,
Perth, 30th April, 1970.

L.G. 24/64 'A'.

IT is hereby notified for public information that His Excellency the Governor has approved of the purchase of Lot 16 of Wellington Location 50A for the purpose of erecting an Aged Persons Home, as a work and undertaking for which money may be borrowed under Part XXVI of the Local Government Act, 1960-1969, by the Harvey Shire Council.

R. C. PAUST,
Secretary for Local Government.

LOCAL GOVERNMENT ACT, 1960-1969.

Shire of Narembeen.

Sale of Land.

Department of Local Government,
Perth, 30th April, 1970.

L.G. 485/57.

IT is hereby notified for public information that His Excellency the Governor has directed, under the provisions of Section 266 of the Local Government Act, 1960-1969, that the Narembeen Shire Council may sell Lot 1 Currall Street by private treaty.

R. C. PAUST,
Secretary for Local Government.

LOCAL GOVERNMENT ACT, 1960-1969.

Shire of Northampton.

Loans.

Department of Local Government,
Perth, 30th April, 1970.

L.G. 130/61.

IT is hereby notified for public information that His Excellency the Governor has approved of the erection of a dwelling on Lot 26, Binnu Townsite, for the Government Employees Housing Authority—

- (1) as a work and undertaking for which money may be borrowed under Part XXVI of the Local Government Act, 1960-1969; and
- (2) to be let on lease under Section 514 of that Act,

by the Northampton Shire Council.

R. C. PAUST,
Secretary for Local Government.

LOCAL GOVERNMENT ACT, 1960-1969.

Shire of Plantagenet.

Loans.

Department of Local Government,
Perth, 30th April, 1970.

L.G. 724/67 'A'.

IT is hereby notified for public information that His Excellency the Governor has approved of the contribution towards the construction of a swimming pool in Mount Barker and for the acquisition of portion of the site, as a work and undertaking for which money may be borrowed, under Part XXVI of the Local Government Act, 1960-1969, by the Plantagenet Shire Council.

R. C. PAUST,
Secretary for Local Government.

LOCAL GOVERNMENT ACT, 1960-1969.

Shire of Swan.

Sale of Land.

Department of Local Government,
Perth, 30th April, 1970.

L.G. 50/58.

IT is hereby notified for public information that His Excellency the Governor has directed, under the provisions of Section 266 of the Local Government Act, 1960-1969, that the Swan Shire Council may sell Portion of Swan Loc. 13A being part of Lot 6 on Diagram 4102, Certificate of Title Volume 1028, Folio 184, by public auction.

R. C. PAUST,
Secretary for Local Government.

LOCAL GOVERNMENT ACT, 1960-1969.

Shire of Victoria Plains.

Loans.

Department of Local Government,
Perth, 30th April, 1970.

L.G. 322/64.

IT is hereby notified for public information that His Excellency the Governor has approved of the cost of publication of a book on the History of the District, to be declared a work and undertaking for which money may be borrowed under Part XXVI of the Local Government Act, 1960-1969, by the Victoria Plains Shire Council.

R. C. PAUST,
Secretary for Local Government.

LOCAL GOVERNMENT ACT, 1960-1969.

Shire of Kojonup.

Lease of Land.

Department of Local Government,
Perth, 30th April, 1970.

L.G. 579/67.

IT is hereby notified for public information that His Excellency the Governor, has directed under the provisions of Section 267 of the Local Government Act, 1960-1969, that the Shire of Kojonup may lease portion of Kojonup Location 32 and being Lot 38 on Diagram 18950 and being the whole of the land comprised in Certificate of Title Volume 1178 Folio 172 for a period of fifteen years, without calling public tenders.

R. C. PAUST,
Secretary for Local Government.

LOCAL GOVERNMENT ACT, 1960-1969.

Town of Bunbury.

Sale of Land.

Department of Local Government,
Perth, 30th April, 1970.

L.G. 151/69.

IT is hereby notified for public information that His Excellency the Governor has directed, under the provisions of Section 266 of the Local Govern-

ment Act, 1960-1969, that the Bunbury Town Council may sell—

Lot 76, Diagram 37357, part Leschenault Location 26, Certificates of Title Volume 698, Folio 24, Volume 699, Folio 14, Volume 707, Folio 80, Volume 939, Folio 31, Volume 1022, Folio 66, Volume 1088, Folio 673, and Volume 1169, Folio 870,

by private treaty.

R. C. PAUST,
Secretary for Local Government.

LOCAL GOVERNMENT ACT, 1960-1969.

Shire of Bassendean.

Sale of Land.

Department of Local Government,
Perth, 30th April, 1970.

L.G. 433/52.

IT is hereby notified for public information that His Excellency the Governor has directed, under the provisions of Section 266 of the Local Government Act, 1960-1969, that the Bassendean Shire Council may sell—

portion of Swan Location S, being Lot 224 on L.T.O. Plan 2789, Certificate of Title Volume 1082, Folio 651;

portion of Swan Location Q1 and being Lots 547, 548, 549 and 550 on Plan 2813, Certificate of Title Volume 540, Folio 100,

by private treaty.

R. C. PAUST,
Secretary for Local Government.

LOCAL GOVERNMENT ACT, 1960-1969.

Shire of Boyup Brook.

Sale of Land.

Department of Local Government,
Perth, 30th April, 1970.

L.G. 997/63.

IT is hereby notified for public information that His Excellency the Governor has directed, under the provisions of Section 266 of the Local Government Act, 1960-1969, that the Boyup Brook Shire Council may sell Lot 75 Boyup Brook Townsite Crown Grant Volume 319, Folio 9A by public auction.

R. C. PAUST,
Secretary for Local Government.

LOCAL GOVERNMENT ACT, 1960-1969.

Shire of Kojonup.

Sale of Land.

Department of Local Government,
Perth, 30th April, 1970.

L.G. 234/65.

IT is hereby notified for public information that His Excellency the Governor has directed, under the provisions of Section 266 of the Local Government Act, 1960-1969, that the Shire Council of Kojonup may sell—

Lots 16 and 19 of Location P15 being the portion of the land comprised in Certificate of Title Volume 1310, Folio 764,

by private treaty.

R. C. PAUST,
Secretary for Local Government.

LOCAL GOVERNMENT ACT, 1960-1969.

Shire of Kojonup.

Sale of Land.

Department of Local Government,
Perth, 30th April, 1970.

L.G. 234/65 'A'.

IT is hereby notified for public information that His Excellency the Governor has directed, under the provisions of Section 266 of the Local Govern-

ment Act, 1960-1969, that the Kojonup Shire Council may sell—

(1) portion of Kojonup Lots 65, 66, 57 and 58 of Location 52, Bowler Place to the Kojonup Homes for the Aged Inc.

(2) portion of Kojonup Lots 64 and 65 of Location 52, to the Government Employees' Housing Authority,

by private treaty.

R. C. PAUST,
Secretary for Local Government.

LOCAL GOVERNMENT ACT, 1960-1969.

City of Melville.

Sale of Land.

Department of Local Government,
Perth, 30th April, 1970.

L.G. 258/66.

IT is hereby notified for public information that His Excellency the Governor has—

directed under the provisions of section 266 of the Local Government Act, 1960-1969, that the Melville City Council may sell Lot 11 Cockburn Sound location 356, Diagram 31858 and now comprised in Lot 12 Diagram 36591, Certificate of Title Volume 1301, Folio 263, by private treaty.

R. C. PAUST,
Secretary for Local Government.

CEMETERIES ACT, 1897.

Boulder General Cemetery.

Department of Local Government,
Perth, 30th April, 1970.

L.G. 910/53.

IT is hereby notified for public information that His Excellency the Governor, has appointed under the provisions of the Cemeteries Act, 1897,

- (1.) Rev. G. E. Plester in lieu of Rev. R. Burns;
- (2.) Father M. Toop in lieu of Father J. McCarthy;
- (3.) Cr. N. K. Haines in lieu of Cr. V. E. Watts and Cr. J. Absolon;
- (4.) Rev. K. Johns in lieu of Rev. L. Maley as trustees to control and manage the Boulder General Cemetery.

R. C. PAUST,
Secretary for Local Government.

LOCAL GOVERNMENT ACT, 1960-1969.

Municipal Election.

Department of Local Government,
Perth, 6th May, 1970.

IT is hereby notified, for general information, in accordance with section 129 of the Local Government Act, 1960-1969, that the following gentlemen have been elected members of the undermentioned municipalities to fill the vacancies shown in the particulars hereunder:—

Municipality; Date of Election; Member Elected; Surname, Christian Name; Ward; Occupation; How vacancy occurred: (a) Effluxion of time, (b) Resignation, (c) Death; Name of Previous Member; Remarks.

Shire of Westonia.

1/5/1970; Jeffreys, John Edward; South; Farmer; (a); Jeffreys, J. E.; unopposed.

1/5/1970; Leach, Kenneth; West; Farmer; (a); Leach, K.; unopposed.

1/5/1970; Della Bosca, Ceasarina Joseph; East; Farmer; (a); Della Bosca, C. J.; unopposed.

Shire of Dalwallinu.

- 1/5/1970; Atkinson, Harry Leonard; Central; Farmer; (a); Atkinson, H. L.; unopposed.
- 1/5/1970; Call, Ormond Victor; East; Farmer; (a); Call, O. V.; unopposed.
- 1/5/1970; Dinnie, William McLean; North; Farmer; (a); Dinnie, W. M.; unopposed.

Shire of Perenjori.

- 1/5/1970; Barwick, Ernest Fredereck; Perenjori; Farmer; (a); Barwick, E. F.; unopposed.
- 1/5/1970; Gersch, Edgar Victor; Bowgada; Farmer; (a); Gersch, E. V.; unopposed.

Shire of Cranbrook.

- 1/5/1970; Kerr, Maxwell Strachan; Bokerup-Unicup; Farmer; (a); Kerr, M. S.; unopposed.
- 1/5/1970; Kleemann, Murray; Central; Motor Sales and Service; (a); James, E. P.; unopposed.
- 1/5/1970; Wornum, Jack Townsend; Stirling; Farmer; (a); Wornum, J. T.; unopposed.
- 1/5/1970; Beech, Norman Thomas; Tenterden; Farmer; (a); Hall, C. N. H.; unopposed.

Shire of Tambellup.

- 1/5/1970; Birt, Phillip Howard; Northwest; Farmer; (a); Birt, P. H.; unopposed.
- 1/5/1970; Bradshaw, David Alan; South; Farmer; (a); Tallents, R. J.; unopposed.
- 1/5/1970; Taylor, Brian Norman; Southwest; Farmer; (a); Schlueter, H. G.; unopposed.

Shire of Northampton.

- 1/5/1970; Boetcher, Wolf; North; Farmer; (b); Atkinson, C. H.; unopposed.
- 1/5/1970; Gould, Norman Alfred; South; Farmer; (a); Gould, N. A.; unopposed.
- 1/5/1970; Chick, Clarence Watts; East; Farmer; (a); Chick, C. W.; unopposed.

Shire of Peppermint Grove.

- 1/5/70; Craig, Anthony Boyd; —; Div. Manager; (a); Craig, A. B.; unopposed.
- 1/5/70; Clement, Dixie Mildmay; —; Doctor (a); Clement, D. A.; unopposed.
- 1/5/70; Robertson, Alan Rae; —; Estate Agent; (a); Robertson, A. R.; unopposed.

Shire of Kondinin.

- 1/5/70; Smoker, Aubrey Allen; West; Farmer; (a); Smoker, A. A.; unopposed.
- 1/5/70; Radbourne, Clifford Charles; Hyden; Farmer; (a); Radbourne, C. C.; unopposed.
- 1/5/70; Andrews, John; Town; Business Proprietor; (a); Briggs, P. H.; unopposed.

Shire of Dardanup.

- 1/5/1970; Rose, Peter Henry; North; Farmer; (a); Rose, P. H.; unopposed.
- 1/5/70; Gardiner, Sydney James; East; Farmer; (a); Gardiner, S. J.; unopposed.
- 1/5/70; Harris, Kevin Thomas; West; Farmer; (a); Harris, K. T.; unopposed.

*Shire of Dardanup.

- 1/5/70; Edwards, Phillip John; North; Farmer; (b); Tyrrell, F. C. F.; unopposed.

Shire of Capel.

- 1/5/70; Spurr, William Allan; Capel; Builder; (a); Spurr, W. A.; unopposed.

1/5/70; Maidment, Ronald Lewin Royston; North; Farmer; (a); Maidment, R. L. R.; unopposed.

1/5/1970; Duce, John Kendrick; Boyanup; Farmer; (a); Duce, J. K.; unopposed.

R. C. PAUST,
Secretary for Local Government.

* Denotes Extraordinary Election.

GOVERNMENT EMPLOYEES (PROMOTIONS APPEAL BOARD) ACT, 1945-1966.

Department of Labour,
Perth, 4th May, 1970.

P.A.B. 133; Ex. Co. 1102.

HIS Excellency the Governor in Executive Council has been pleased to approve the appointment, under section 6, Subsection 2 (b) of the Government Employees (Promotions Appeal Board) Act, 1945-1966 of Roscoe Stuart Hamilton as member and William John Allan as deputy member representing the Main Roads Department and to cancel the appointment of Francis Stirling Hymus as member and Norman Beardsell as deputy member.

D. H. O'NEIL,
Minister for Labour.

FACTORIES AND SHOPS ACT, 1963.

HIS Excellency the Governor in Executive Council has, under the provisions of section 83 of the Factories and Shops Act, 1963, been pleased to appoint as members of the Retail Trade Advisory and Control Committee constituted under that Act the following persons:—

Joseph Etienne Thurn, to represent the occupiers of shops, for a period of three years; and

Reginald Thomas Ashworth, to represent the purchasers of goods from shops, on the nomination of the Minister, for a period of three years.

D. H. O'NEIL,
Minister for Labour.

VETERINARY MEDICINES ACT, 1953-1963.

Department of Agriculture,
South Perth, 26th November, 1969.

Agric. 745/68; Ex. Co. 3030.

HIS Excellency the Governor in Executive Council acting pursuant to the provisions of section 8 of the Veterinary Medicines Act, 1953-1963, has been pleased to appoint Michael Arnold Johns as an Inspector under the aforesaid Act.

T. C. DUNNE,
Director of Agriculture.

GOVERNMENT RAILWAYS ACT, 1904-1967.

Railway Appeal Board.

IT is hereby notified for general information that Mr. S. W. Procter has been appointed Member of the Railway Appeal Board vice Mr. W. Woods and Mr. F. J. Partridge has been appointed as Deputy Member vice Mr. S. W. Procter both movements to take effect as from and including 27th April, 1970.

J. B. HARRIGAN,
Commissioner of Railways.

STATE TENDER BOARD OF WESTERN AUSTRALIA.

Tenders for Government Supplies

Date of Advertising	Schedule No.	Supplies Required	Date of Closing
1970			1970
Apr. 17	250A/1970	Steel Pipes for South Dandalup Dam	May 14
Apr. 24	267A/1970	16 mm. Sound Projectors	May 14
Apr. 24	269A/1970	Disposable Injection Needles	May 14
Apr. 10	215A/1970	Sludge Collection Equipment for Point Peron Waste Water Treatment Plant	May 14
May 8	286A/1970	Transportable Single Staff Residences	May 21
May 8	287A/1970	Uniforms for Prison Officers	May 21
May 8	288A/1970	Delivery and Onward Carriage of Baggage	May 21
May 8	289A/1970	Calorifier for Albany Hospital	May 21
May 8	300A/1970	Refrigerated Water Units	May 21
Apr. 24	240A/1970	Television Tape Recorder	May 21
Mar. 20	164A/1970	Transportable Accommodation	May 21
Apr. 24	273A/1970	Axles to W.A.G.R.	May 21
May 1	285A/1970	15 in. to 36 in. Diameter Cast Iron Valves	May 28
May 8	295A/1970	Demountable Classrooms, 1970	May 28
Apr. 10	224A/1970	Surface Aeration Equipment for Pt. Peron Wastewater Treatment Plant	June 4
Apr. 10	229A/1970*†	Steam Generating Plant for S.E.C.	July 30

* Documents available from Agent General for W.A., 115 The Strand, London, W.C. 2.

† Documents available for inspection only at W.A. Government Tourist Bureau Offices, Melbourne and Sydney.

‡ Documents chargeable at \$4.00 first set and \$2.00 each subsequent set.

The Manager,
W.A. Government Tourist Bureau,
128 King Street,
Sydney, N.S.W. 2000.

The Manager,
W.A. Government Tourist Bureau,
2 Royal Arcade,
Melbourne, Victoria. 3000.

For Sale by Tender

Date of Advertising	Schedule No.	For Sale	Date of Closing
1970			1970
Apr. 24	263A/1970	Gas Stove and Kitchen Chairs at Wyndham	May 14
Apr. 24	265A/1970	Chamberlain Champion Tractor (MRD 587) (re-called)	May 14
Apr. 24	266A/1970	6/8 McDonald Roller (MRD 467) at Geraldton	May 14
Apr. 24	274A/1970	Scheid Vibrating Rollers (MRD 485, MRD 487) at Albany	May 14
May 1	283A/1970	Millars Concrete Mixer (PW 172)	May 14
May 1	282A/1970	HR Holden Utility and Landrover Utility, 109 in. W/B, at Wyndham	May 21
May 1	284A/1970	Timber-framed Shed at Geraldton	May 21
May 8	292A/1970	Refuse and Waste Food	May 21
May 8	291A/1970	Steam Cleaner (re-called)	May 21
May 8	296A/1970	Scrap Batteries	May 21
May 8	297A/1970	Scrap Batteries at Como	May 21
May 8	298A/1970	Tractor, Truck and Car Tyres at Como	May 21
May 8	299A/1970	Truck and Tractor at North Fremantle	May 21
May 8	290A/1970	1967 Landrover Utilities at Port Hedland	May 28
May 8	293A/1970	Scrap Metals at Wyndham	May 28
May 8	294A/1970	Bedford 30 cwt Truck (UQG 455) at Wyndham	May 28
Apr. 24	179A/1970	Carbines and Rifles ex Police Department	June 25

Tenders addressed to the Chairman, State Tender Board, 74 Murray Street, Perth, will be received for the abovementioned supplies until 10 a.m. on the dates of closing.

Tenders must be properly endorsed on envelopes otherwise they are liable to rejection.

Tender forms and full particulars may be obtained on application at the Tender Board Office, 74 Murray Street, Perth.

No Tender necessarily accepted.

8th May, 1970.

A. H. TELFER,
Chairman, Tender Board.

STATE TENDER BOARD OF WESTERN AUSTRALIA—*continued.**Accepted Tenders*

Schedule No.	Contractor	Particulars	Department Concerned	Rate
786A/69	Braemar Consolidated Pty Ltd and The Dobbie Dico Meter Co.	Supply of Cast Iron Sluice Valves as specified	M.W.B.	Details on application
797A/69	Braemar Consolidated Pty Ltd and M. B. John & Hattersley Ltd	Supply of Cast Iron Sluice Vales as specified	M.W.B.	Details on application
798A/69	Braemar Consolidated Pty Ltd and Evans Anderson Phelon Pty Ltd, & M. B. John & Hattersley Ltd	Supply of Reflux Valves as specified	M.W.B.	Details on application
805A/69	Sample Electronics Pty Ltd	Supply of a Gamma Camera	R.P.H.	For the sum of \$30,756.75
885A/69	Scientific & General Pty Ltd	Supply of Radiography Equipment as specified	P.M. Hospital....	For the sum of \$64,000
900A/69	Hydromech Pty Ltd	Supply of a 10 ton Overhead Travelling Crane as specified	W.A.G.R.	For the sum of \$16,630
24A/70	D. J. Van Dal & Co.	Supply of X-ray Equipment as specified	Medical	For the sum of \$31,200
39A/70	Evans Deakin Industries Ltd	Supply of 6 in. Water Meters as specified	M.W.B.	Details on application
58A/70	B. M. Coatings Ltd	Supply of PVC-coated Nylon Tarpaulin Material as specified	W.A.G.R.	At 8s. 9d. sterling per yard
62A/70	Various	Supply of Railway Sleepers as specified	W.A.G.R.	Details on application
73A/70	Wesfarmers Tuttt Bryant Pty Ltd	Supply of Allis Chalmers HD Crawler Tractor and Ancillary Equipment as specified	M.R.D.	For the sum of \$36,772
77A/70	BP Australia Ltd	Supply of Oil for Lubricating GM Diesel Locomotives during the period from 1st July, 1970, to 30th June, 1973, as specified	W.A.G.R.	Details on application
145A/70	Velmade Products Pty Ltd	Supply of Chip Bath Heaters, as specified, during the period from 1st June, 1970, to 31st May, 1971	S.H.C.	At \$14 each
151A/70	Rostelle Services	Supply of Uniforms for Sisters, as specified, during the period from 1st June, 1970, to 31st May, 1971	R.P.H.	Details on application
152A/70	Parfait Pty Ltd	Supply of Uniforms for Student Nurses, Nursing Aides, Domestic, Ward Assistants, Kitchen and Pantry Staff, as specified, during the period from 1st June, 1970, to 31st May, 1971	R.P.H.	Details on application
173A/70	International Paper Merchants	Supply of Interleaved Paper Toilet Tissues, as specified, during the period from 1st July, 1970, to 30th June, 1972	R.P.H.	Details on application
186A/70	Commonwealth Industrial Gases Ltd	Recharging of Cylinders with Acetylene Gas during the period from 1st July, 1970, to 30th June, 1971	Various	Details on application
168A/70	Fauls Pty Ltd & R. H. & W. P. Smith	Purchase and Removal of Landrover Utilities	Agriculture	Details on application
171A/70	R. K. Goodall	Purchase and Removal of Heavy and Light Drums during the period from 1st July, 1970, to 30th June, 1971— Item 1 \$5 each Item 2 \$2.80 each	Govt Stores	For the sum of \$310
177A/70	Bunbury Modular Brick Pty Ltd	Purchase and Removal of an Armstrong Holland Concrete Mixer, Departmental No. PW 124	P.W.D.	For the sum of \$960
180A/70	Andrews Engineers Pty Ltd	Purchase and Removal of a Landrover, Reg. No. UQE 087	Agriculture	For the sum of \$68
185A/70	Soltoggio Bros	Purchase and Removal of an Armstrong Holland 7 cu. ft Concrete Mixer, Departmental No. PW 69	P.W.D.	For the sum of \$468
192A/70	W. E. Dye	Purchase and Removal of a 1966 Falcon Utility, Registered No. UQH 035	P.W.D.	For the sum of \$457
195A/70	W. E. Dye	Purchase and Removal of a 1968 Holden Utility, Registered No. WAG 6941	P.W.D.	For the sum of \$226
196A/70	Cooper Motors	Purchase and Removal of a Falcon Utility, Registered No. UQH 117	P.W.D.	For the sum of \$52
210A/70	G. B. Tomlin	Purchase and Removal of Electrical Equipment	Govt Stores	

Addition to Contract

537A/69	Metal Manufactures Ltd	Supply of additional Copper Tube as specified	M.W.B.	Details on application
---------	------------------------	---	-------------	------------------------

Cancellation of Contract

808A/69	H. W. Dodd	Cancellation of the contract for the Purchase and Removal of a Steam Cleaner, Departmental No. MRD 410	M.R.D.	Details on application
---------	-----------------	--	-------------	------------------------

APPOINTMENTS.

(Under Section 6 of the Registration of Births, Deaths and Marriages Act, 1961-1965.)

Registrar General's Office,
Perth, 6th May, 1970.

THE following appointments have been approved:—

R.G. No. 94/61.—Mr. Ronald Arthur Reeves has been appointed as Assistant District Registrar of Births and Deaths for the Plantagenet Registry District to maintain an office at Mount Barker, *vice* Sergeant H. L. Whitfield. This appointment dates from 2nd February, 1970.

R.G. No. 29/61.—Mr. Stanley Maxwell Armstrong has been appointed as District Registrar of Births, Deaths and Marriages for the Broome Registry District to maintain an office at Broome, *vice* Mr. R. G. Sivy. This appointment dates from 20th February, 1970.

C. A. OCKERBY,
Registrar General.

during the absence of the Chairman, to date from the 9th day of March, 1970, and the 16th day of March, 1970, respectively.

I. R. BERRY,
Under Secretary for Mines.

MINING ACT, 1904.

Appointments.

Department of Mines,
Perth, 29th April, 1970.

HIS Excellency the Governor in Executive Council has been pleased to make the following appointments:—

672/62—Police Constable Edward George Stewart as Deputy Mining Registrar, Menzies, and Bailiff of the Kalgoorlie Warden's Court at Menzies, *vice* Police Constable Kevin Ronald Holmwood, transferred, to date from the 12th day of February, 1970.

2498/34—Police Constable Frank Calvin Simmonds as Bailiff of the Warden's Court at Meekatharra, *vice* Police Constable Kevin Thomas John Kent, transferred, to date from the 7th day of March, 1970.

I. R. BERRY,
Under Secretary for Mines.

MINE WORKERS' RELIEF ACT, 1932.

HIS Excellency the Governor in Executive Council has been pleased to make the following appointments:—

201/59—Terrence Roy McGuigan and Arthur Edward Kay as Deputy Chairmen of the Mine Workers' Relief Board

MINING ACT, 1904

Department of Mines,
Perth, 29th April, 1970.

IT is hereby notified that, in accordance with the provisions of the Mining Act, 1904, His Excellency the Governor in Executive Council has been pleased to deal with the undermentioned Leases, Licences to Treat Tailings, Authorities to Mine, and Temporary Reserves, as shown below.

(Sgd) I. R. BERRY,
Under Secretary for Mines.

The undermentioned applications for Gold Mining Leases were approved conditionally:—

Goldfield	District	No. of Application
Broad Arrow		2346W
Coolgardie	Coolgardie	6103, 6104, 6110, 6113 to 6116 (inclusive), 6119, 6117 and 6118
East Coolgardie	East Coolgardie	6673E
East Murchison	Black Range	1129B to 1132B (inclusive), 1135B, 1136B, 1138B, 1159B, 1162B, 1176B, 1137B and 1141B
Pilbara	Marble Bar	1255, 1256, 1258 to 1264 (inclusive), 1267 to 1269 (inclusive), 1271, 1273 to 1276 (inclusive), 1270 and 1272
Yilgarn		4571, 4572, 4573, 4577 to 4579 (inclusive), 4569

The undermentioned applications for Mineral Leases were approved, conditionally:—

Goldfield or Mineral Field	District	No. of Application
East Murchison	Wiluna	12J
Greenbushes		708, 714, 709, 712, 711
Murchison	Cue	108

The undermentioned application for a Tailings Lease was approved, conditionally:—

Goldfield	District	No. of Application
West Pilbara		3 W.P. (209H)

The undermentioned application for a Renewal of a License to Treat Tailings and Mining Material was approved:—

No.	Corres. No.	Licensee	Goldfield	Locality
2J/1969 (1557H)	527/64	Harry James Maund, Constance Margaret Maund, Thomas John Jones and Mary Marsden Jones	East Murchison	Wiluna

The undermentioned applications for Authority to Mine on reserved and exempted land were approved conditionally :—

No.	Corres. No.	Occupant	Authorised Holding	Goldfield and Mineral Field	Locality
54/1968 (2324H)	6490/68	Pickands Mather and Co. International	Mineral Claim No. 1290	Pilbara	Abydos Home- stead
41/1967 (1668H)	2642/67	Norseman Gold Mines No Liability	Mineral Claim No. 548	Coolgardie	Yalga
8/1969 (3432H), 9/1969 (3433H)	13061/69	Andras Sipos and Stuart Dallas Campbell	Mineral Claims Nos. 866 and 867 respectively	Yalgoo	Warriedar
47W/1968(2235H) and 48W/1968(2236H) 27/1968 (2128H)	6431/68	Stuart Dallas Campbell	Mineral Claims Nos. 441W and 442W respectively	Broad Arrow	Canegrass
1564H	622/67	Laporte Titanium (Australia) Limited	Mineral Claim No. 458	Yilgarn	Marvel Loch
2F/1968 (1958H)	4476/67	Sydney Victor Bush	Mineral Claim No. 1274H	South-West Mineral Field	Kwinana
2/1968 (1779H)	4710/67	Mate Alach	Mineral Claim No. 25F	Mount Margaret...	Eulamanna
17/1968 (1841H)	993/68	James Craven, Evelyn Mary Karslake Craven, John Michael Harris, and Phillip Alexander Strickland	Mineral Claim No. 94	Yalgoo	Gullewa
9/1968 (1833H)	985/68	Westfield Minerals (W.A.) No Liability	Mineral Claim No. 959	Coolgardie	Parker Hill
10/1968 (1834H)	986/68	" " " "	Mineral Claim No. 951	"	"
11/1968 (1835H)	987/68	" " " "	Mineral Claim No. 952	"	"
13/1968 (1837H) and 14/1968 (1838H) 18/1968 (1842H) and 19/1968 (1843H)	989/68	" " " "	Mineral Claim No. 953	"	"
10B/1968 (2214H)	995/68	" " " "	Mineral Claims Nos. 955 and 956	"	"
14E/1968 (2034H)	5805/68	Greenstone Investments Pty Ltd	Mineral Claim No. 28B	East Murchison	Barrambie
3/1968 (1941H)	3793/68	William Charles Parkinson	Mineral Claim No. 665E	East Coolgardie	Hunt Slate Well
32W/1968(2099H)	2286/68	International Nickel Southern Exploration Limited	Mineral Claim No. 373	Yilgarn	Southern Cross
16W/1968(2046H) and 17W/1968(2047H) 18W/1968(2048H)	5006/68	Western Mining Corporation Limited	Mineral Claim No. 341W	Broad Arrow	Ora Banda
31W/1968(2098H)	4285/68	" " " "	Mineral Claims Nos. 261W and 262W respectively	"	Grants Patch
26W/1968(2084H)	4287/68	" " " "	Mineral Claim No. 263W	"	"
33W/1968(2129H)	5005/68	" " " "	Mineral Claim No. 340W	"	Ora Banda
12Z/1968 (1976H) and 13Z/1968 (1977H) 58/1968 (1979H) and 59/1968 (1980H) 65/1968 (2143H) and 66/1968 (2144H) 60/1968 (1981H)	4502/68	" " " "	Mineral Claim No. 275W	"	Broad Arrow
79/1968 (2247H)	5232/68	" " " "	Mineral Claim No. 364W	"	Siberia
116/1968 (2332H)	3050/68	C.R.A. Exploration Pty Limited	Mineral Claims Nos. 149Z and 150Z respectively	North Coolgardie	Menzies
114/1968 (2330H) and 115/1968 (2331H) 80/1968 (2248H)	3354/68	Anaconda Australia Inc.	Mineral Claims Nos. 1536 and 1540 respectively	Coolgardie	Higginsville
81/1968 (2249H)	3345/68	" " " "	Mineral Claims Nos. 1527 and 1529 respectively	"	"
16/1969 (3393H)	3359/68	" " " "	Mineral Claim No. 1541	"	"
26/1968 (2150H)	6615/68	" " " "	Mineral Claim No. 1768	"	Londonderry
4/1967 (1703H)	6970/68	" " " "	Mineral Claim No. 1815	"	South of Bonnievale
25/1968 (2149H)	6678/68	" " " "	Mineral Claims Nos. 1813 and 1814	"	Bonnievale
23/1968 (2147H)	6616/68	" " " "	Mineral Claim No. 1769	"	Londonderry
	6665/68	" " " "	Mineral Claim No. 1800	"	Grosmont
	12801/69	" " " "	Mineral Claim No. 2456	"	Mount Eaton
	3996/67	Conwest (Australia) No Liability	Mineral Claim No. 311	Yilgarn	Bullfinch
	3994/67	" " " "	Mineral Claim No. 309	"	"
	3991/67	" " " "	Mineral Claim No. 306	"	"
	3984/67	" " " "	Mineral Claims Nos. 299 and 300	"	"

The undermentioned applications for Authorities to Mine on reserved and exempted land were refused :—

No.	Corres. No.	Applicant	Authorised Holding	Goldfield	Locality
182/69 (3607H) to 186/69 (3610H) inclusive, 179/69 (3604H) to 181/69 (3606H) inclusive, 187/69 (3612H)	13399/69	Kenneth John McPherson	Mineral Claims Nos. 1814 to 1821 (inclusive) and 874L respectively	Pilbara	Copper Gorge

The undermentioned Temporary Reserves have been confirmed and the rights of occupancy approved conditionally :—

No.	Corres. No.	Occupier	Term	Locality
5171H to 5183H (inclusive), 5276H 5325H, 5326H	2707/69	Iron Hill Pty Ltd	Two years from 14th August, 1969	Mount Gibson in the Yalgoo Goldfield
	2668/69	Western Mining Corporation Limited	Period expiring on the 30th day of June, 1970	Kurrajong in the Mount Margaret Goldfield

The Rights of Occupancy for the undermentioned Temporary Reserves have been renewed :—

No.	Corres. No.	Occupant	Term	Locality
3755H	1038/70	Western Mining Corporation Limited	Further period expiring on the 30th June, 1970	Kurrajong in the Mount Margaret Goldfield
2149H and 4082H	375/67	Iron Hill Pty Ltd	Further period of twelve months expiring on the 31st March, 1970	Mount Gibson in the Yalgoo Goldfield
1928H	2881/69	“ “	Further period expiring on the 31st March, 1970	“ “ “
3900H, 3901H	1129/69	Murchison Minerals Pty Ltd	Further period of twelve months expiring on the 5th October, 1970	Mount Gould and Mount Hale in the Peak Hill and Murchison Goldfields
3800H, 3801H	3657/69	Hector James Ward and Stephen Antony Tomich	Further period expiring on the 30th June, 1970	Rothsay and Fields Find respectively in the Yalgoo Goldfield
4593H	284/68	Alan Robert Burns	Further period expiring on the 18th March, 1970	Wanneroo in the South-West Mineral Field

COMPANIES ACT, 1961-1969.
(Section 272.)

Commercial Investments Pty. Ltd. (in Liquidation).
Notice of Final Meeting.

NOTICE is hereby given that the final meeting of Commercial Investments Pty. Ltd. (in Liquidation) will be held at the offices of Walker, Peek & Co., First Floor, 151 Hannan Street, Kalgoorlie on Thursday, 4th June, 1970 at 4.30 p.m. for the purpose of receiving the liquidator's final account and report on the winding up.

Dated this 4th day of May, 1970.

W. B. WALKER,
Liquidator.

COMPANIES ACT, 1961-1969.

NOTICE is hereby given that at an Extraordinary General Meeting of Battery Equipment Supply Co (WA) Pty Ltd duly convened and held at the offices of Consolidated Metal Products Limited, 8 Bridge Street, Sydney, N.S.W. at 2 p.m. on the 24th day of April 1970 the following Special Resolution was duly passed:—

That the Company be wound up voluntarily and that Henry Maxwell Kitson, Chartered Accountant, of 1st Floor Homeric House, 442 Murray Street, Perth, W.A. be appointed Liquidator for the purposes of such winding up and that the remuneration of the liquidator be determined according to the rates prescribed by the Institute of Chartered Accountants in Australia.

Dated this 24th day of April, 1970.

J. H. BROINOWSKI,
Chairman.

IN THE SUPREME COURT OF WESTERN AUSTRALIA.

No. 7 of 1970.

In the matter of the Companies Act, 1961 and amendments, and in the matter of the Brickhouse Company Pty. Limited:

NOTICE is hereby given that the Order of the Supreme Court of Western Australia dated the 24th day of April, 1970, confirming the reduction of the capital of the abovenamed company from \$500,000.00 to \$375,000.00 and the minute approved by the Court showing with respect to the capital of the company as altered the several particulars required by the abovementioned Act were registered by the Registrar of Companies on the 29th day of April, 1970.

Dated the 29th day of April, 1970.

MUIR WILLIAMS NICHOLSON & CO.,
Solicitors for the Company.

PUBLIC TRUSTEE ACT, 1941-1964.

NOTICE is hereby given that pursuant to section 14 of the Public Trustee Act, 1941-1964 the Public Trustee has elected to administer the estates of the undermentioned deceased persons.

Dated at Perth the 4th day of May, 1970.

A. E. MARSHALL,
Public Trustee.
547 Hay Street, Perth.

Name of Deceased; Occupation; Address; Date of Death; Date Election Filed.

Polski, Wojciech Zbigniew Juliusz; bulldozer driver; Collie; 8/10/69; 21/4/70.

Boothey, Josephine Margaret; spinster; Dumbleyung; 27/6/68; 21/4/70.

Gleadow, Michael; rigger; Port Hedland; 14/9/69; 21/4/70.

Gurney, Herbert Stanley; lift driver; South Perth; 25/1/70; 21/4/70.

Walls, Beverley Jane; married woman; Widgimooltha; 14/9/68; 21/4/70.

Denison, Maud Octavia; widow; Bentley; 22/10/69; 24/4/70.

Obbes, Lydia Emma Adriana; 28 Raleigh Street, Belmont, married woman; 26/3/70; 22/6/70.

Oliver, John James; Home of Peace, Subiaco, retired caretaker and cleaner; 11/12/69; 22/6/70.

Perezstegi, Frank; 7 Palmerston Street, Bassendean, labourer; 21/12/69; 22/6/70.

Powell, Collis Claude; 162 Middleton Road, Albany, retired nursery hand; 4/12/69; 15/6/70.

Read, Annie May; formerly of 9 Marmion Street, North Perth, late of Mt. Henry Hospital, widow; 7/4/70; 22/6/70.

Sorensen, Alfred Andrew; 190 Bagot Road, Subiaco, pensioner; 20/3/70; 22/6/70.

Sykes, Maud Hudson; Carinya Village, Unit 58, Plantation Street, Mt. Lawley, spinster; 26/3/70; 22/6/70.

Takach, Joseph; formerly of 289 Bulwer Street, Perth, late of 210 Charles Street, North Perth, carpenter; 10/3/70; 8/6/70.

Vermey, Cornelius Johannes; 4 Cohn Street, Carlisle, carpenter; 5/4/70; 22/6/70.

Wright, Edith Mary; 149 Tower Street, West Leederville, widow; 9/4/70; 22/6/70.

TRUSTEES ACT, 1962.

Notice to Creditors and Claimants.

CREDITORS and other persons having claims (to which section 65 of the Trustees Act relates) in respect of the estates of the undermentioned deceased persons are required to send particulars of their claims to me on or before the respective dates shown hereunder after which dates I may convey or distribute the assets, having regard only to the claims of which I then have notice.

Dated this 5th day of May, 1970.

A. E. MARSHALL,
Public Trustee,
547 Hay Street, Perth.

ACTS OF PARLIAMENT, ETC., FOR SALE AT GOVERNMENT PRINTING OFFICE.

In every case postage is additional to the printed price.

Name; Address and Occupation; Date of Death; Late Date for Claims.

Amm, Royce Alfred; 31 Kennard Street, South Perth, clerk; 2/1/70; 22/6/70.

Bagg, Isabell Florence; 3 Parade Street, Albany, widow; 16/3/70; 15/6/70.

Bird, Ellis Roy; 53 Anzac Terrace, Bassendean, retired fitter; 22/2/70; 15/6/70.

Bocci, Orfeo; 347 Belmont Avenue, Belmont, mechanical supervisor; 1/3/70; 22/6/70.

Bunter, James Keith; 240 Lawrence Street, Bedford, soldier; 1/4/70; 22/6/70.

Cain, Kevin William; 13 Devenish Street, East Victoria Park, plasterboard fixer; 10/4/70; 22/6/70.

Compton, Doris Louise; 12 Southern River Road, Gosnells, married woman; 14/4/68; 8/6/70.

Dunn, Cecil Henry; Pemberton, retired forestry worker; 7/12/69; 8/6/70.

Farrell, James Henry; Helena Terrace, Sawyers Valley, retired labourer; 17/2/70; 15/6/70.

Fyfe, Brian George; 8 Cambridge Street, Maylands, schoolteacher; 10/2/70; 22/6/70.

Graham, James; Bullfinch, retired miner, 11/7/69; 8/6/70.

Hawser, Charles Edward; 13 Jakobson Way, Morley, retired vigneron; 8/2/70; 22/6/70.

Langenbach, Pauline Selma Clara; 40 Alday Street, St. James, widow; 4/4/70; 22/6/70.

Lemin, Ruby Mary; Two Pines Hospital, Maylands, widow; 18/3/70; 22/6/70.

Lloyd, Norman Leonard; Toodyay, shearing contractor; 9/4/70; 15/6/70.

McKenzie, John; 11 Graeme Street, Kalgoorlie, retired miner; 9/11/69; 15/6/70.

Miller, Frederic; 45 May Street, Gosnells, retired librarian; 30/12/69; 22/6/70.

Mitchell, Edward George; formerly of Salisbury Street, Bedford late of 432 Coode Street, Dianella, caretaker; 24/12/69; 22/6/70.

	\$
Abattoirs Act	0.20
Administration Act	0.50
Adoption of Children Act	0.20
Associations Incorporation Act	0.20
Auctioneers Act	0.20
Bills of Sale Act	0.30
Brands Act	0.20
Bush Fires Act	0.40
Carriers Act	0.05
Child Welfare Act	0.40
Companies Act	2.00
Convicted Inebriates Act	0.20
Dairy Industry Act	0.20
Dairy Products Marketing Regulation Act	0.20
Declarations and Attestations Act	0.05
Dentists Act	0.30
Dog Act	0.20
Dried Fruits Act	0.20
Droving Act	0.20
Egg Marketing Act	0.20
Electoral Act	0.40
Electricity Act	0.30
Employment Brokers Act	0.20
Evidence Act	0.40
Factories and Shops Act	0.50
Feeding Stuffs Act	0.10
Firearms and Guns Act	0.20
Fisheries Act	0.40
Forests Act	0.20
Fremantle Harbour Trust Act	0.30

Acts of Parliament, etc.—*continued.*

	\$		
Friendly Societies Act and Amendments ...	0.30	Town Planning and Development Act ...	0.40
Gold Buyers Act	0.20	Trading Stamp Act	0.20
Hawkers and Pedlars Act	0.10	Traffic Act	0.50
Health Act	1.00	Transfer of Land Act	0.50
Hire Purchase Act	0.30	Truck Act	0.15
Illicit Sale of Liquor Act	0.10	Trustee Act	0.50
Industrial Arbitration Act	1.00	Unclaimed Moneys Act	0.10
Infants, Guardianship of, Act	0.15	Vermin Act	0.40
Inspection of Scaffolding Act	0.20	Veterinary Medicine Act	0.20
Interpretation Act	0.30	Water Boards Act	0.30
Justices Act	0.50	Weights and Measures Act	0.40
Land Act	0.50	Workers' Compensation Act	0.50
Legal Practitioners Act	0.40		
Licensed Surveyors Act	0.20		
Licensing Act	0.70		
Limitation Act	0.20		
Limited Partnerships Act	0.10		
Local Government Act	2.50		
Marine Stores Dealers Act	0.20		
Marriage Act	0.30		
Married Women's Property Act	0.10		
Medical Act	0.30		
Metropolitan Water Supply, Sewerage and Drainage Act	0.40		
Milk Act	0.30		
Mine Workers' Relief Fund Act and Regu- lations	0.35		
Money Lenders Act	0.30		
Fertilisers Act	0.20		
Native Welfare Act	0.20		
Partnership Act	0.20		
Pawnbrokers Act	0.20		
Pearling Act	0.30		
Petroleum Act	0.50		
Pharmacy Act	0.30		
Plant Diseases Act	0.20		
Poisons Act	0.40		
Prevention of Cruelty to Animals Act ...	0.20		
Public Service Act	0.30		
Public Works Act	0.40		
Purchasers' Protection Act	0.20		
Rights in Water and Irrigation Act ...	0.40		
Sale of Goods Act	0.20		
Second-hand Dealers Act	0.10		
Seeds Act	0.20		
Shearers' Accommodation Act	0.20		
State Housing Act	0.40		
State Trading Concerns Act	0.20		
State Transport Co-ordination Act ...	0.20		
Superannuation and Family Benefits Act ...	0.40		
Supreme Court Act	0.40		
Timber Industry Regulation Act	0.35		

[Postage Extra.]

SPECIAL NOTICE.

ADVERTISEMENTS.—Notices for insertion must be received by the Government Printer at the Government Printing Office, Station Street, Wembley 6014, or at the Main Hall, Treasury Buildings, St. George's Terrace, Perth, BEFORE TEN O'CLOCK a.m. on THURSDAY, or the day preceding the day of publication, and are charged at the following rates:—

For the first eight lines, \$2.

For every additional line, 20c.

and half-price for each subsequent insertion.

To estimate the cost of an advertisement, count eight words to a line; heading, signature and date being reckoned as separate lines.

All fees are payable in advance. Remittances should be made by money order, postal note, or cheque.

Where signatures are appended to copy for publication in the *Government Gazette* they must appear in typewritten or block characters below the written signature. Unless this is done, no responsibility will be accepted by this office for any error in the initials or names as printed.

The office at the Treasury Buildings, Perth, will be closed each day between 1 p.m. and 2 p.m.

All communications should be addressed to "The Government Printer, Station Street, Wembley"

GOVERNMENT GAZETTE.

NOTICE.

Subscriptions are required to commence and terminate with a quarter.

The *Government Gazette* is published on Friday in each week, unless interfered with by public holidays or other unforeseen circumstances.

SUBSCRIPTIONS.—The subscription to the *Government Gazette* is as follows:—Annual subscription, \$12; nine months, \$10; six months, \$7; three months, \$4; single copy (current year), \$0.30; single copy (previous years, up to 10 years), \$0.50; single copy (over 10 years), \$0.80.

CONTENTS.

	Page	Page	
Agriculture, Department of	1285	Metropolitan Region Planning	1272-4
Allocation of the Administration of Acts	1250	Metropolitan Water Supply, etc	1249, 1277
Anatomy Act	1259	Mines Department	1288-99
Audit Act	1250, 1254-6, 1259, 1288	Municipalities	1249, 1277-85
Building Societies Act	1270	Notices of Intention to Resume Land	1276
Bush Fires Act	1270	Notices Requiring Persons to Submit for X-ray Examination	1258
Commissioners for Declarations	1256	Occupational Therapists' Act	1259
Companies Act	1255, 1290	Orders in Council	1248-9
Companies (Co-operative) Act	1256	Parliament—Bills Assented to	1251
Country Areas Water Supply Act	1249	Premier's Department	1250
Crown Law Department	1255	Proclamations	1243-5
Deceased Persons' Estates	1290-1	Public Service Commissioner	1251-4
Electoral	1256-7	Public Trustee	1290-1
Factories and Shops	1285	Public Works Department	1248-9, 1275-6
Forestry	1248	Railways	1285
Government Employees (Promotions Appeal Board) Act	1285	Registrar General	1288
Health Department	1258-9	Rules of Supreme Court	1255
Hospitals Act	1257	Sale of Land	1283-4
Housing Loan Guarantee Act	1250	Sale of Land for Non-payment of Rates	1279-80
Justices of the Peace	1250	State Housing Act	1270
Labour Department of	1285	Supreme Court Act	1255-6
Land Acquisitions	1276	Tender Board	1286-7
Land Agents Act	1250-1	Tenders Accepted	1275, 1287
Land Titles	1245-6, 1285	Tenders Invited	1275, 1286
Lands Department	1243-8, 1259-69	Town Planning	1270-1
Local Government Department	1249, 1277-85	Transfer of Land Act	1245-6
Main Roads	1276	Treasury	1250
Medical Department	1257-8	Trustees Act	1291
		Veterinary Medicines Act	1285