



Government Gazette

OF

WESTERN AUSTRALIA

(Published by Authority at 3 p.m.)

(REGISTERED AT THE GENERAL POST OFFICE, PERTH, FOR TRANSMISSION BY POST AS A NEWSPAPER)

No. 48]

PERTH: TUESDAY, 26th MAY

[1970

METROPOLITAN REGION SCHEME.

Notice.

Files 823/2/10/1, 823/2/20/1, 823/2/15/1.

NOTICE is hereby given in accordance with the provisions of clause 15 of the Metropolitan Region Scheme that the Metropolitan Region Planning Authority, on 22nd April, 1970, by resolution of that Authority altered those sections of Regional Road Reserve in the manner set out in the accompanying schedules.

K. G. HIDE,
Secretary, Metropolitan Region Planning Authority.

Schedules.



METROPOLITAN REGION SCHEME.

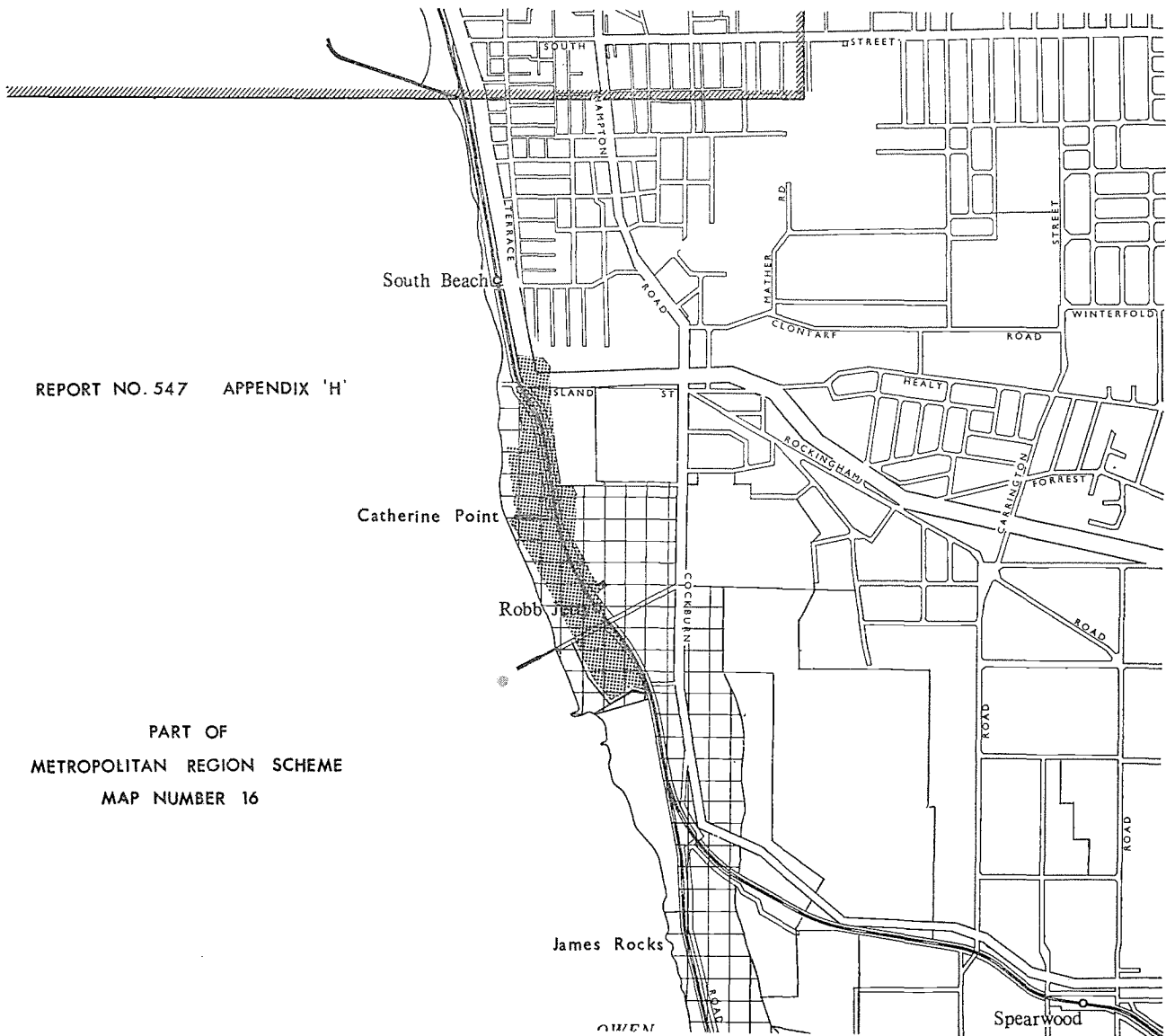
Notice.

Files 823/2/5/1, 823/2/16/1, 823/2/17/1, 823/2/23/1, 823/2/24/1, 823/2/25/1, 823/2/26/1.

NOTICE is hereby given in accordance with the provisions of clause 15 of the Metropolitan Region Scheme that the Metropolitan Region Planning Authority, on 22nd April, 1970, by resolution of that Authority altered those portions of railway reserve land in the manner set out in the accompanying schedule.

K. G. HIDE,
Secretary, Metropolitan Region Planning Authority.




Schedule.



REPORT NO. 547 APPENDIX 'H'

PART OF
METROPOLITAN REGION SCHEME
MAP NUMBER 16

 RAILWAYS

-  URBAN ZONE
-  PARKS AND RECREATION RESERVATION
-  IMPORTANT REGIONAL ROAD

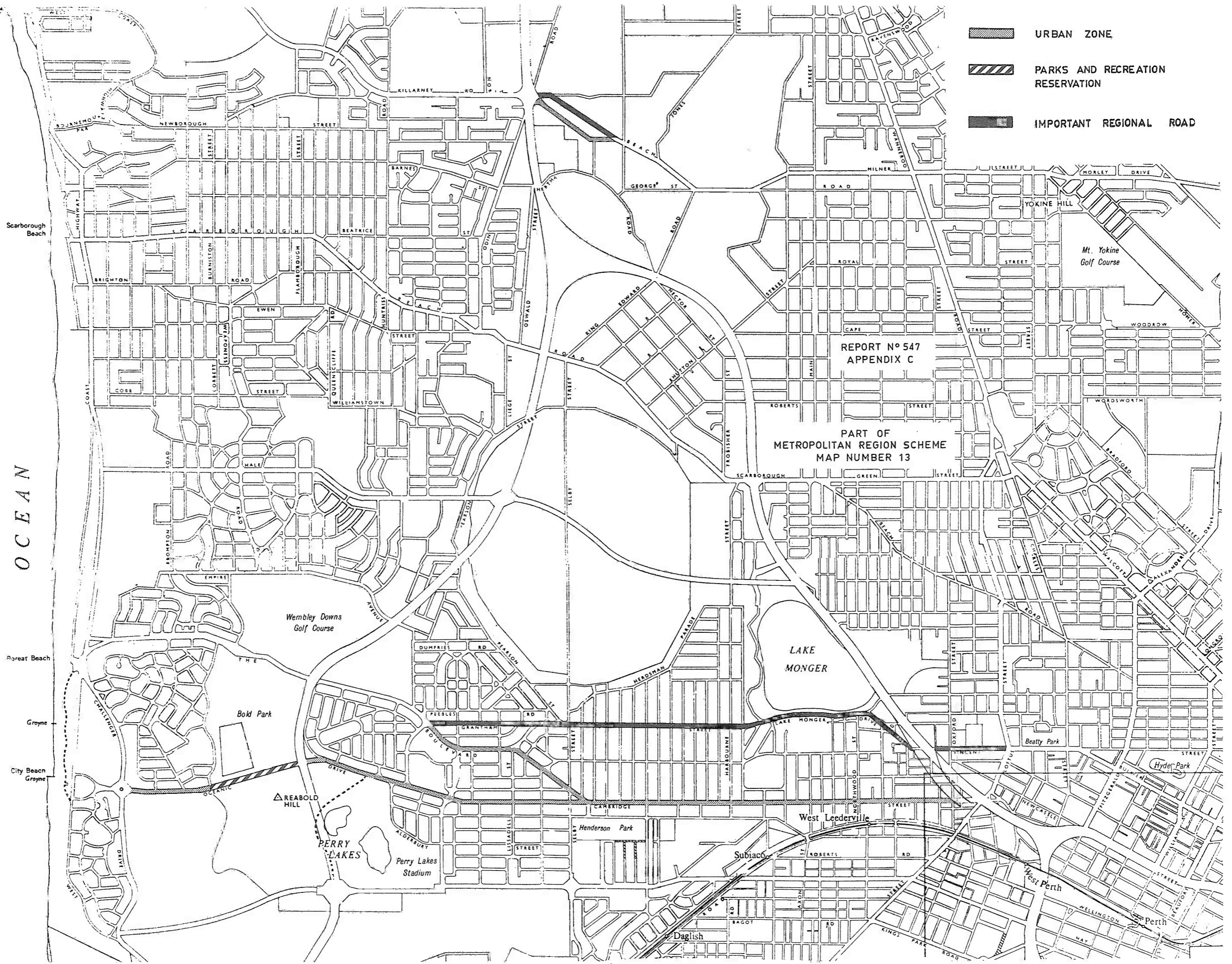
OCEAN

Scarborough Beach

Boreat Beach

Groyne

City Beach Groyne



REPORT N° 547
APPENDIX C

PART OF
METROPOLITAN REGION SCHEME
MAP NUMBER 13

Wembley Downs
Golf Course

Bold Park

REABOLD HILL

PERRY LAKES

Perry Lakes
Stadium

Henderson Park

LAKE
MONGER

West Leederville

Subiaco

Daglish

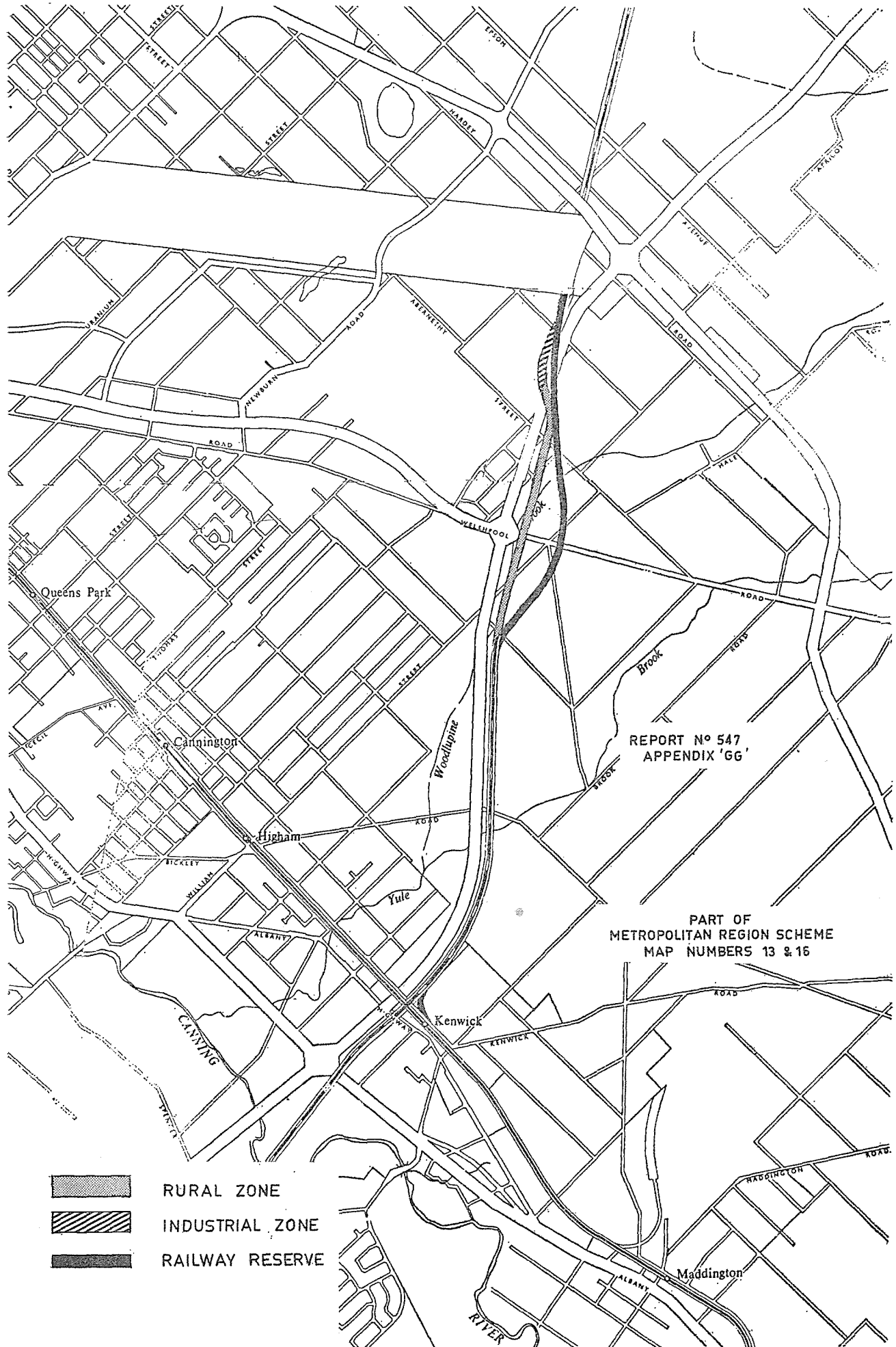
Beatty Park




Hyder Park

West Perth

Perth

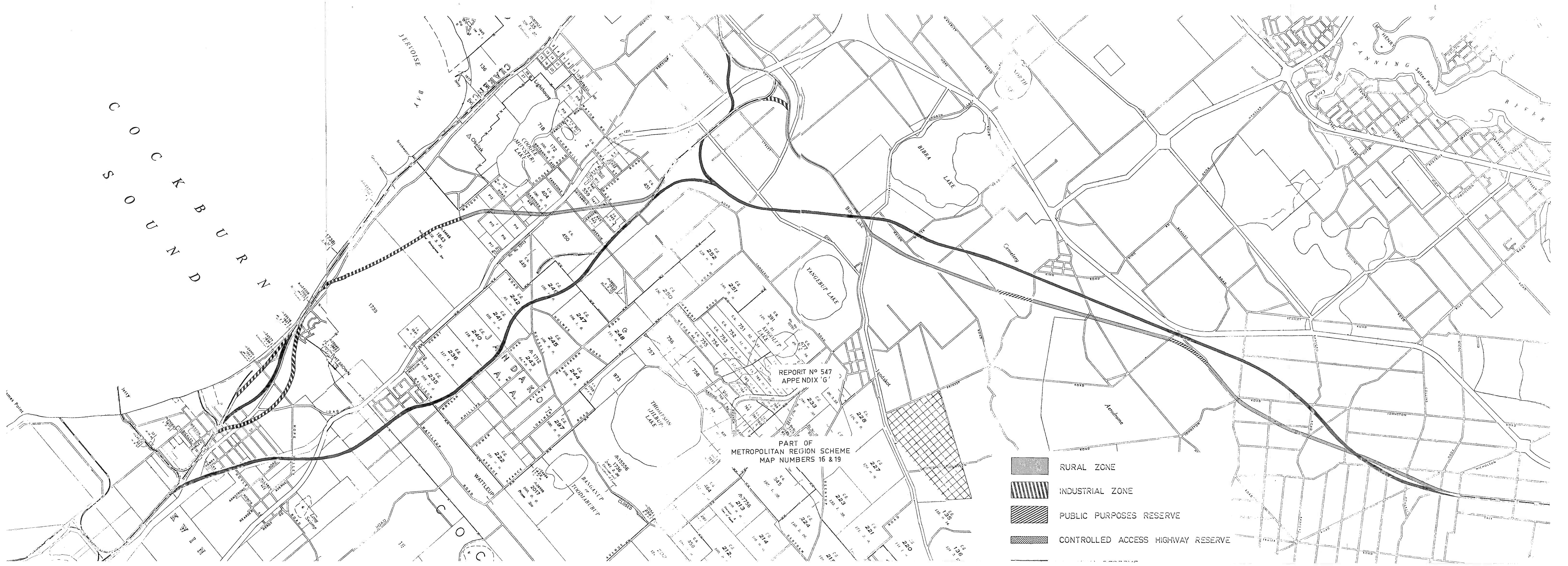
Mt. Yokine
Golf Course



-  RURAL ZONE
-  INDUSTRIAL ZONE
-  RAILWAY RESERVE





REPORT N° 547
APPENDIX 'GG'

PART OF
METROPOLITAN REGION SCHEME
MAP NUMBERS 13 & 16



REPORT N° 547
APPENDIX 'G'

PART OF
METROPOLITAN REGION SCHEME
MAP NUMBERS 16 & 19

-  RURAL ZONE
-  INDUSTRIAL ZONE
-  PUBLIC PURPOSES RESERVE
-  CONTROLLED ACCESS HIGHWAY RESERVE