



# Government Gazette

OF

## WESTERN AUSTRALIA

(Published by Authority at 3.30 p.m.)

REGISTERED AT THE GENERAL POST OFFICE, PERTH, FOR TRANSMISSION BY POST AS A NEWSPAPER)

No. 58]

PERTH: FRIDAY, 19th JUNE

[1970

Liquor Act, 1970.

## PROCLAMATION

WESTERN AUSTRALIA, } By His Excellency Major-General Sir Douglas  
TO WIT, } Anthony Kendrew, Knight Commander of the  
DOUGLAS KENDREW, } Most Distinguished Order of Saint Michael and  
Governor. } Saint George, Companion of the Most Honourable  
[L.S.] } Order of the Bath, Commander of the  
Most Excellent Order of the British Empire,  
Companion of the Distinguished Service Order,  
Governor in and over the State of Western  
Australia and its Dependencies in the Com-  
monwealth of Australia.

WHEREAS it is enacted by section 2 of the Liquor Act, 1970, that that Act shall come into operation on a date to be fixed by proclamation: Now, therefore, I, the Governor, acting with the advice and consent of the Executive Council, do hereby fix the 1st July, 1970, as the date on which the Liquor Act, 1970, shall come into operation.

Given under my hand and the Public Seal of the said State, at Perth, this 17th day of June, 1970.

By His Excellency's Command,  
ARTHUR GRIFFITH,  
Minister for Justice.

GOD SAVE THE QUEEN ! ! !

AT a meeting of the Executive Council held in the Executive Council Chambers at Perth the 4th day of June, 1970, the following Order in Council was authorised to be issued:—

Child Welfare Act, 1947-1969.

## ORDER IN COUNCIL.

WHEREAS by section 19(2)(a) of the Child Welfare Act, 1947-1969, it is provided that the Governor may appoint such persons, male or female, as he may think fit, to be members of any particular Children's Court and may determine the respective seniorities of such members; and whereas

by section 19(1)(b)(ii) of the said Act the Governor may amend, vary or revoke any such appointment: now therefore, His Excellency the Governor by and with the advice and consent of the Executive Council doth hereby appoint the persons named in the Schedule hereto to be Members of the Children's Court at Halls-Creek.

W. S. LONNIE,  
Clerk of the Council.

## Schedule.

Halls Creek: Ian Kingsley Douglas Thomson,  
Bernard Charles Bridge and Desi McMeekin.

## ALLOCATION OF ADMINISTRATION OF ACTS.

Premier's Department,  
Perth, 18th June, 1970.

HIS Excellency the Governor in Executive Council has approved of the administration of the Friendly Societies Act, 1894, and the Co-operative and Provident Societies Act, 1903, being vested in the Hon. Minister for Health in lieu of the Hon. Chief Secretary, to take effect from 17th June, 1970.

W. S. LONNIE,  
Under Secretary,  
Premier's Department.

## WESTERN AUSTRALIAN COASTAL SHIPPING COMMISSION ACT, 1965.

Office of Minister for  
Transport and Railways,  
Perth, 19th June, 1970.

HIS Excellency the Governor acting with the advice and consent of Executive Council hereby declares that the office of the following Commissioner of the Western Australian Coastal Shipping Commission, namely John Francis Cumming, is vacant.

R. J. O'CONNOR,  
Minister for Transport and  
Railways.

Premier's Department,  
Perth, 18th June, 1970.

IT is hereby notified for public information that His Excellency the Governor has approved of the following temporary allocation of portfolios during the absence overseas of the Hon. C. W. M. Court, O.B.E., M.L.A., from 16th June, 1970:—

The Honourable Raymond James O'Connor, M.L.A., to be Acting Minister for Industrial Development and the North West.

W. S. LONNIE,  
Under Secretary,  
Premier's Department.

Premier's Department,  
Perth, 18th June, 1970.

IT is hereby notified for public information that His Excellency the Governor in Executive Council has been pleased to approve, under section 11 of the Anzac Day Act, 1960-1970, of the appointment of the following persons to be Trustees of the Anzac Day Trust for a term of three years expiring on 7th March, 1973:—

Reginald John Bond, to be the representative of the Treasury, and to be the Chairman.

William Scott Lonnie, to be the representative of the Returned Services League, W.A. Branch, Incorporated.

Ronald Morcom Miller, to be the representative of Perth Legacy Incorporated.

Albert Edward Caro, to be the representative of those societies, bodies or associations of ex-servicemen or ex-servicewomen or the dependants of either, which are the holders of licenses under the provisions of the Charitable Collections Act, 1946.

W. S. LONNIE,  
Under Secretary,  
Premier's Department.

Premier's Department,  
Perth, 18th June, 1970.

IT is hereby notified for public information that His Excellency the Governor in Executive Council has approved of the following appointments to the Commission of the Peace for the State of Western Australia:—

Reginald Arthur Magee, of Northampton.  
Mrs. Rosa Carlton Mahony, of Cockatoo Island.  
Yampi.

W. S. LONNIE,  
Under Secretary,  
Premier's Department.

#### LAND AGENTS ACT, 1921.

Application for License in the First Instance.

TO the Court of Petty Sessions at Perth: I, FRANCIS XAVIER BURKE, of 232 St. Brigid's Terrace, Doubleview, Partner in a Real Estate Company, having attained the age of twenty-one years, hereby apply on my behalf for a license to carry on the business of a land agent under the Land Agents Act, 1921. The principal place of business will be at Suite 7, 6th Floor, 196 Adelaide Terrace, Perth.

Dated the 28th day of May, 1970.

FRANCIS X. BURKE,  
Signature of Applicant.

Appointment of Hearing.

I hereby appoint the 21st day of July, 1970, at 2.15 o'clock in the afternoon as the time for the hearing of the foregoing application at the Court of Petty Sessions at Perth.

Dated the 11th day of June, 1970.

J. GODFREY,  
Clerk of Petty Sessions.

Objection to the granting of the application may be served on the applicant and the Clerk of Petty Sessions at any time prior to seven days before the date appointed for the hearing.

#### LAND AGENTS ACT, 1921.

Application for License in the First Instance.

To the Court of Petty Sessions at Perth:

I, KELVIN ALAN DONALDSON, of 29 Lewin Way, Scarborough, Land Salesman, having attained the age of twenty-one years, hereby apply on my behalf for a license to carry on the business of a land agent under the Land Agents Act, 1921. The principal place of business will be at 126 Russell Street, Morley.

Dated the 3rd day of June, 1970.

K. A. DONALDSON,  
Signature of Applicant.

Appointment of Hearing.

I hereby appoint the 14th day of July, 1970, at 2.15 o'clock in the afternoon as the time for the hearing of the foregoing application at the Court of Petty Sessions at Perth.

Dated the 4th day of June, 1970.

J. GODFREY,  
Clerk of Petty Sessions.

Objection to the granting of the application may be served on the applicant and the Clerk of Petty Sessions at any time prior to seven days before the date appointed for the hearing.

#### LAND AGENTS ACT, 1921.

Application for License in the First Instance.

To the Court of Petty Sessions at Perth:

I, TREVOR WILLIAM GRANT, of 16 Greenacre Street, Dianella, Building Consultant, having attained the age of twenty-one years, hereby apply on my behalf for a license to carry on the business of a land agent under the Land Agents Act, 1921. The principal place of business will be at 32 Eighth Avenue, Maylands.

Dated the 11th day of June, 1970.

T. W. GRANT,  
Signature of Applicant.

Appointment of Hearing.

I hereby appoint the 21st day of July, 1970, at 2.15 o'clock in the afternoon as the time for the hearing of the foregoing application at the Court of Petty Sessions at Perth.

Dated the 11th day of June, 1970.

J. GODFREY,  
Clerk of Petty Sessions.

Objection to the granting of the application may be served on the applicant and the Clerk of Petty Sessions at any time prior to seven days before the date appointed for the hearing.

#### LAND AGENTS ACT, 1921.

Application for Transfer of a License.

To the Court of Petty Sessions at Perth:

I, GRAHAM COCKS, of 36 Royal Street, Tuart Hill, hereby apply on behalf of a firm Graham Cocks & Associates, the partners of which are Graham Cocks & Norma Elizabeth Cocks, for the license currently issued to Graham Cocks, on his

own behalf trading as Graham Cocks & Associates, to be transferred to me to carry on business as a Land Agent at 219A Main Street, Osborne Park, W.A. 6017.

Dated the 15th day of June, 1970.

G. COCKS,  
Signature of Applicant.

I, Graham Cocks, concur in this application.

G. COCKS,  
Signature of Transferor.

Appointment of Hearing.

I hereby appoint the 21st day of July, 1970, at 2.15 o'clock in the afternoon as the time for the hearing of the foregoing application at the Court of Petty Sessions at Perth.

Dated the 16th day of June, 1970.

T. MURPHY,  
Clerk of Petty Sessions.

Objection to the granting of the license may be served on the applicant and the Clerk of Petty Sessions at any time prior to seven days before the date appointed for the hearing.

#### LAND AGENTS ACT, 1921.

##### Application for Transfer of a License.

To the Court of Petty Sessions at Perth:

I, ALFRED AYTON CHAPMAN, of Room 20a Padbury Buildings, Forrest Place, Perth, hereby apply on behalf of a firm A. A. Chapman & Son, the partners of which are Alfred Ayton Chapman and Owen Stanley Chapman, for the license currently issued to Alfred Ayton Chapman, on his own behalf trading as A. A. Chapman, to be transferred to me to carry on business as a Land Agent at Room 20a, Padbury Buildings, Forrest Place, Perth, W.A.

Dated the 15th day of June, 1970.

A. A. CHAPMAN,  
Signature of Applicant (Transferee).

I, Alfred Ayton Chapman, concur in this application.

A. A. CHAPMAN,  
Signature of Transferor.

Appointment of Hearing

I hereby appoint the 28th day of July, 1970, at 2.15 o'clock in the afternoon as the time for the hearing of the foregoing application at the Court of Petty Sessions at Perth.

Dated the 15th day of June, 1970.

T. MURPHY,  
Clerk of Petty Sessions.

Objection to the granting of the license may be served on the applicant and the Clerk of Petty Sessions at any time prior to seven days before the date appointed for the hearing.

#### THE HARKNESS FELLOWSHIPS OF THE COMMONWEALTH FUND OF NEW YORK.

##### AWARDS FROM AUSTRALIA—1971.

THE Harkness Fellowships for education and travel in the United States are offered in different categories to candidates from the United Kingdom, Australia, New Zealand and Western Europe.

Five Fellowships in all are to be offered in open competition in Australia and New Zealand.

Candidates should be not more than 30 years of age on 1st September, 1971 (consideration may be given in exceptional circumstances to a candidate

above this age). They should have an honours degree or equivalent or, in the case of Public Servants, an attested level of professional competence, and they must show that in addition to outstanding ability, clearly demonstrated in their own fields, they have concern for the broader interests of their community.

A memorandum containing full details can be obtained from the Public Service Commissioner, 184 St. George's Terrace, Perth 6000.

Application forms are available from the Australian Representative:—

Professor H. C. Forster,  
C/o. University of Melbourne,  
Parkville,  
Victoria 3052.

All applications from State Public Servants must be returned to the undersigned not later than 3rd August, 1970.

R. H. DOIG,  
Public Service Commissioner.

Public Service Commissioner's Office,  
Perth, 17th June, 1970.

THE following promotions have been approved:—

J. S. Addison, Field Assistant, G-VI, to be Inspector (Abattoirs), G-II-1, Veterinary Services Branch, Animal Division, Department of Agriculture, as from 5th June, 1970.

J. W. Burley, Clerk, C-II-3, to be Clerk, C-II-4, Probate Office, Supreme Court, Crown Law Department, as from 1st May, 1970.

R. F. Gressieux, Clerk, C-IV, Officers Attached, Tourist Development Authority, to be Clerk, C-II-1, Summary Relief Court, Court Offices, Crown Law Department, as from 5th June, 1970.

R. K. Blay, Clerk, C-IV, Officers Attached, to be Clerk, C-II-1, Probate Duties Office, Crown Law Department, as from 22nd May, 1970.

S. Garbutt, Clerk, C-IV, Correspondence and Staff Branch, to be Clerk (Supreme Court), C-II-1, Clerical Branch, Crown Law Department, as from, 15th May, 1970.

P. R. Chamberlain, Clerk, C-IV, Clerical Section, Factories Branch, Department of Labour, to be Clerk, C-II-1, Public Service Arbitrator's Office, Premier's Department, as from 1st May, 1970.

L. R. Fullerton, Senior Laboratory Technologist, Level 2, Serology Branch, to be Senior Laboratory Technologist (Special), Level 3, Biochemistry Section, Public Health Laboratories, Public Health Department, as from 6th March, 1970.

R. C. Spencer, Clerk, C-IV, Correspondence and Records Branch, to be Clerk, C-II-1, Records Section, Clerical Branch, Public Works Department, as from 8th May, 1970.

W. E. Morley, Clerk, C-IV, Consumers' Ledgers Section, Seasonal Duties Staff, Metropolitan Water Supply Board, to be Clerk, C-II-1, Northam Water Supply, District Offices Branch, Accounting Division, Public Works Department, as from 27th February, 1970.

F. P. Michell, Clerk, C-II-2, Accounts and Policies Branch, to be Clerk, C-II-3, Relieving Staff, Administrative Branch, State Government Insurance Office, as from 5th June, 1970.

THE following resignations have been accepted:—

Name; Department; Date.

R. A. Davies; Agriculture; 15/5/70.

J. B. Gannon; Chief Secretary's; 5/6/70.

J. R. Harwood; Chief Secretary's; 15/5/70.

T. J. Lyon; Crown Law; 4/6/70.

D. N. Marzo; Education; 19/6/70.

I. G. Ellson; Public Works; 18/6/70.

L. L. Brewer; Public Works; 19/6/70.

B. T. Bunting; Public Works; 18/6/70.

D. M. Dunn; State Housing Commission; 11/6/70.

F. D. Gallagher; Treasury; 10/7/70.

THE following retirements have been approved:—

Name; Department; Date.  
 L. C. Lightfoot; Agriculture; 6/7/70.  
 H. J. West; Agriculture; 8/7/70.  
 J. J. Devereux; Chief Secretary's; 3/7/70.  
 A. L. Young; Child Welfare; 15/6/70.  
 J. A. Willis; Public Works; 25/6/70.  
 W. Fortune; State Housing Commission; 6/8/70.

THE following appointments have been confirmed:—

Name; Position; Department; Date.  
 Johnston, John McAllister; Veterinary Surgeon, Grade 3, Level 1, Animal Division, Albany; Agriculture; 29/11/68.  
 Addison, James Spurgeon; Field Assistant, G-VI, Animal Division, Esperance; Agriculture; 12/5/69.  
 Ward, Coralie Dawn; Assistant, G-IX, Denmark Research Station; Agriculture 19/5/69.  
 Beresford-Peirse, Patricia Margaret; Clerk Typist, C-V, Kimberley Research Station; Agriculture; 18/8/69.  
 Phillips, George Cameron; Field Assistant, G-VI, North West Division; Agriculture; 18/8/69.  
 Jordan, Peter Godfrey; Field Assistant, G-VI, Wheat and Sheep Division, Katanning District Office; Agriculture; 26/5/69.  
 Manuel, Neil Ernest; Clerk, C-IV, Records Section, Clerical Branch; Chief Secretary's 1/12/69.  
 Manly, Sandra Carol; Social Worker, Level 3, Field Division; Child Welfare; 1/8/69.  
 Monson, Kenneth James; Social Worker, Level 3, Field Division; Child Welfare; 1/8/69.  
 Trigwell, Richard Seymour; Clerk, C-IV, Records and Correspondence Branch; Child Welfare; 14/10/69.  
 Andersen, Max Roy, Clerk, C-IV, Accounts Branch; Crown Law; 1/10/69.  
 Wilson, Noelyn; Assistant, G-IX, Claremont Technical School; Education; 12/6/69.  
 Baird, William; Clerk, C-IV, Factories Branch; Labour; 5/7/69.  
 Singleton, Gerard Joseph; Inspector, Level 1, Machinery Branch; Labour; 3/11/69.  
 MacDonagh, Allan Francis; Draftsman, Level 1, Mapping Branch; Lands and Surveys; 15/2/69.  
 Kanther, Lyndon Clyde; Staff Surveyor, Grade 2, Level 1, Surveyor General's Division; Lands and Surveys; 7/10/69.  
 Hill, Stephen Gregory; Clerk, C-IV, Accounts Branch; Mines; 1/8/69.  
 Brown, William; Geologist, Grade 2, Level 1, Geological Survey Branch; Mines; 12/5/69.  
 Holyoak, Edward George Herbert; Housing Officer, G-II-1/2, Field Division; Native Welfare; 15/4/69.  
 Lea, Martin; District Officer, G-II-1/5, Field Division; Native Welfare; 16/7/69.  
 Sein, Thet; Housing Officer (Northern) G-II-1/2, Field Division; Native Welfare; 14/7/69.  
 Hird, Roslyn Marie; Typist, C-V, Typists' Section, Clerical Branch; Police; 1/9/69.  
 Blechynden, Rosemary Kathleen Anne; Typist, C-V, Ministerial Staff; Premier's 7/8/69.  
 Whelan, Edward John; Senior Operations Officer (Planning), G-II-3/4, State Civil Emergency Service; Premier's; 7/7/69.  
 Campbell, Malcolm Charles; Inspector, Grade 3, G-II-2/3, Inspection Meat Branch; Public Health; 17/9/69.

Isted, Alfred Thomas; Inspector, Grade 2, G-II-3/4, Inspection Meat Branch; Public Health; 17/9/69.  
 Mold, Bevan Arthur; Inspector, Grade 3, G-II-2/3, Inspection Meat Branch; Public Health; 17/9/69.  
 Nutt, Ronald Arthur William; Inspector, Grade 3, G-II-2/3, Inspection Meat Branch; Public Health; 27/10/69.  
 Olivieri, Albert; Inspector, Grade 3, G-II-2/3, Inspection Meat Branch; Public Health; 17/9/69.  
 Stephens, Alan Milton; Inspector, Grade 3, G-II-2/3, Inspection Meat Branch; Public Health; 1/10/69.  
 Butson, Robyn Gail; Assistant, G-IX, Accounting Division; Public Works; 11/8/69.  
 Bartlett, Noel Muir; Supervisor, G-II-4/5, Construction and Maintenance Branch, Architectural Division; Public Works; 13/6/69.  
 Lane, Victor Louis; Supervisor, G-II-4/5, Construction and Maintenance Branch, Architectural Division; Public Works; 6/10/69.  
 Norman, Stuart Athol; Supervisor, G-II-4/5, Construction and Maintenance Branch, Architectural Division; Public Works; 6/10/69.  
 Peaker, Ronald; Supervisor, G-II-4/5, Construction and Maintenance Branch, Architectural Division; Public Works; 13/6/69.  
 Savage, Richard Bruce; Clerk, C-IV, Architectural Division; Public Works; 9/4/69.  
 Holman, Frederick Allan; Draftsman, Level 1, Design Branch, Architectural Division; Public Works; 14/10/69.  
 Thornton, Colleen Jean; Assistant, G-IX, Correspondence and Records Section, Clerical Branch; Public Works; 30/6/69.  
 Keating, Judith Marie; Assistant, G-IX, Records Section Claims and Clerical Branch; State Government Insurance Office; 8/12/69.  
 Skulley, Laurel Judith; Assistant, G-IX, Typists' Section, Claims and Clerical Branch; State Government Insurance Office; 8/12/69.  
 Bradley, Avril Ann; Assistant, G-IX, Records Section, Administrative General Branch; State Housing Commission; 8/10/69.  
 Blackwood, Allan Samuel; Estimator, G-II-4, Architectural Division; State Housing Commission; 4/7/69.  
 Smith, Lorraine Margaret; Assistant, G-IX, Government Printing Office; Treasury; 9/6/69.  
 Ramage, Peta Lynne; Assistant, G-IX, Government Stores; Treasury; 17/9/69.  
 Savas, Margaret Nichole; Assistant, G-IX, Government Stores; Treasury; 9/4/69.  
 Broun, Mervyn John; Clinical Psychologist Level 2, Field Division; Child Welfare Department; 1/12/69.

THE following offices have been created:—

Item 35 0150, Administrative Officer, A-I-3, Research and Budgeting Branch, Treasury Department.

Item 35 2405, Chief Programmer, A-I-1, Data Processing Centre, Treasury Department.

Item 35 0295, Chief Finance Officer, A-I-1, General Finance Branch, Treasury Department.

Items 29 7325 and 29 7340, Supervisor, G-II-4, Furniture Section, Architectural Branch, Architectural Division, Public Works Department.

Item 29 5256, Assistant, G-IX, Executive Section, Planning Design and Investigation Branch, Public Works Department.

Item 01 5377, Field Technician, Grade 2, G-II-1/4, Sheep and Wool Branch, Wheat and Sheep Division, Department of Agriculture.

Items 11 0040 and 11 0050, Clerk Relieving, C-II-1, Administrative Division, Crown Law Department.

Item 14 3495, General Assistant, G-VII-1, Mt. Lawley Teachers' College, Teachers' Colleges, Education Department.

Items 14 3606, 14 3607 and 14 3609, Laboratory Assistant, G-VIII, Bentley Senior High School, John Curtin Senior High School, Perth Modern Senior High School, Senior High Schools Branch, Education Department.

Item 22 7229, Designing Engineer, Grade 3, Level 1, Water Supply Design Section, Engineering Design Branch, Engineering Division, Metropolitan Water Supply Board.

Item 30 0495, Senior Inspector, G-II-2, General Branch, Administrative Division, Public Works Department.

Item 29 2674, Executive Engineer—Water Supply, Level 9, Executive Section, Engineering Division, Public Works Department.

Item 26 0303, Typist, Port Hedland, C-V, North West Branch, Premier's Department.

Items 25 1918 and 25 1919, Assistant, G-IX, Accounts Branch, Police Department.

Item 25 1906, Clerk, C-IV, Accounts Branch, Police Department.

Item 01 1865, Veterinary Surgeon, Grade 2, Level 2, Veterinary Services Branch, Animal Division, Department of Agriculture.

Items 09 3153 & 09 3154, Typist, C-V, Pyrtton Centre, Mental Deficiency Branch, Mental Health Services.

Item 29 5353, Data Processing Operator, C-V, Water Resources Section, Planning, Design & Investigation Branch, Public Works Department.

Item 29 7265, General Assistant, G-II-1, Landscape Section, Architectural Branch, Architectural Division, Public Works Department.

Item 20 2235, Clerk, C-II-1, Clerical Section, Accounts Branch, Department of Lands and Surveys.

Items 11 4520, 11 4545 & 11 4580, Clerk of Courts, C-II-4/5, Roebourne Court, Mullewa Court, Northampton Court, Court Offices Branch, Crown Law Department.

Item 11 3825, Typist, C-V, Bunbury Court, Court Offices Branch, Crown Law Department.

Item 11 1507, Legal Assistant, Level 4, Officers Detached, Crown Solicitor's Office, Crown Law Department.

Item 11 1077, Typist, C-V, Probation and Parole Office, Crown Law Department.

Item 11 1079, General Assistant, G-VII-1, Probation and Parole Office, Crown Law Department.

Item 14 4920, Laboratory Assistant, G-X, Wembley Technical School, Technical Colleges, Technical Education Division, Education Department.

Item 14 1985, Typist, C-V, Typists' Section, Clerical Branch, Education Department.

Item 14 4312, Senior Laboratory Technician, G-II-3/4, Leederville Technical College, Technical Colleges Branch, Education Department.

Item 14 4313, Laboratory Technician, G-II-1/2, Leederville Technical College, Technical Colleges Branch, Education Department.

Item 14 2822, Clerk, C-II-3, Salaries Section, Accounts Branch, Education Department.

Items 01 2591, 01 2592 & 01 2593, Laboratory Technologist, Level 1, Animal Health Section, Animal Division, Department of Agriculture.

Items 19 0347 & 19 0348, Inspector, Grade 2, G-II-3, Scaffolding Inspection Section, Department of Labour.

Item 01 7358, Research Officer, Grade 1, Level 3, Plant Research Division, Department of Agriculture.

Item 29 4837, Assistant Hydrographic Surveyor, Level 7/8, Harbours and Rivers Branch, Public Works Department.

Item 29 8912, Engineer, Grade 1, Level 3, Electrical Engineering Design and Construction Section, Architectural Division, Public Works Department.

Items 28 0206 & 28 0207, Assistant Inspector, C-II-5/6, Staff and Classification Section, Inspection Branch, Public Service Commissioner's Office.

The following Items have been abolished:—

Item 08 2140, Nurse, G-III-3, Infant Health Branch, Public Health Department.

Items 08 2960 & 08 3000, Visiting Nurse, G-III-3, General Section, Tuberculosis Branch, Public Health Department.

Items 19 0310 & 19 0335, Inspector, Grade 1, G-II-4/5, Scaffolding Inspection Section, Department of Labour.

Item 01 2495, Veterinary Pathologist, Grade 2, Level 2, Animal Health Branch, Department of Agriculture.

Item 01 7345, Senior Research Officer, Level 4, Plant Research Division, Department of Agriculture.

Item 29 4845, Assistant Hydrographic Surveyor, G-II-4/5, Harbours and Rivers Branch, Public Works Department.

THE title and/or classification of the following offices have been amended:—

Item 35 0290 (Vacant), General Finance Branch, Treasury Department amended from Administrative Officer, A-I-4 to Assistant Under Treasurer, A-I-5, with effect from 17th June, 1970.

Item 35 0023, occupied by H. E. J. Hewitt, Administrative Branch, Treasury Department, amended from Administrative Officer, A-I-4, to Assistant Under Treasurer, A-I-5, with effect from the 17th June, 1970.

Item 01 6170, occupied by W. M. Jones, Merredin Research Stations Branch, Wheat and Sheep Division, Department of Agriculture, amended from Field Assistant, G-VI, to Item 01 6167, Field Technician, Grade 2, G-II-1/4, with effect from 28th April, 1970.

Item 11 4190, occupied by M. Purton, Midland Court, Court Offices Branch, Crown Law Department, amended from Assistant, G-IX to Typist, C-V, with effect from 1st May, 1970.

Item 24 0708, Vacant, Social Anthropologist, Field Division, Department of Native Welfare, amended from Level 3 to Level 2/8, with effect from 19th April, 1970.

Item 35 2400, occupied by D. W. McCarthy, Executive Officer, Data Processing Centre, Treasury Department, amended from A-I-2 to A-I-3 with effect from 17th June, 1970.

Item 35 0020, Vacant, Assistant Under Treasurer, Administrative Branch, Treasury Department, amended from A-I-7 to A-I-5, Item 35 0140, Research and Budgeting Branch, with effect from 17th June, 1970.

Item 09 0600, occupied by R. M. Ibbitson, Clerk, Clerical Branch, Mental Health Services, amended from C-II-1 to C-II-2, Item 09 0584, with effect from 5th June, 1970.

Item 14 2865, Vacant, Clerk, Salaries Section, Accounts Branch, Education Department, amended from C-IV to C-II-1, with effect from 22nd May, 1970.

R. H. DOIG,  
Public Service Commissioner.

## VACANCIES IN THE PUBLIC SERVICE

Department	Position	Class	Gross Salary	Date Returnable
Agriculture ....	Inspector, Grade 2, Inspection Services Branch, Wheat and Sheep Division (Item 01/6020)	G-II-1/3	\$3,806-\$4,620	1970 26th June
Chief Secretary's ....	Clerk, Perth Registry, Registrar General's Office (Item 04/0060)	C-II-1	\$3,862-\$4,017	do.
Chief Secretary's ....	Clerk, Expenditure Section, Accounts Branch (Item 03/0810)	C-II-1	\$3,862-\$4,017	do.
Child Welfare ....	Relieving Family Welfare Officer, Field Division (Item 10/1675)	G-II-1/5	\$3,806-\$5,335	do.
Crown Law ....	Clerk, Accounts Branch (Item 11/0615) ....	C-II-2	\$4,171-\$4,326	do.
Crown Law (2 positions) ....	Clerk (Relieving), Administrative Branch (Items 11/0040 and 0050)	C-II-1	\$3,862-\$4,017	do.
Fisheries and Fauna ....	Inspector Seagoing (Shark Bay), Inspection Branch (Item 16/0780)	G-II-2	\$4,120-\$4,280	do.
Mines ....	Clerk, Registration Branch (Item 23/0270)	C-II-2	\$4,171-\$4,326	do.
Mines ....	Relieving Mining Registrar, Registration Branch (Item 23/0257)	C-II-3/4	\$4,496-\$5,026	do.
Public Works ....	Senior Structural Draftsman, Structural Engineering Design and Construction Section, Engineering Branch, Architectural Division (Item 29/8510)	Level 2	\$5,822-\$6,284	do.
Public Works ....	Architect, Grade 2, Design Office, Design Branch, Architectural Division (Item 29/7665)	Level 2	\$6,755-\$7,385	do.
Treasury ....	Clerk-in-Charge, Electrical Branch, Government Stores Department (Item 36/1120)	C-II-5	\$5,207-\$5,387	do.
Treasury ....	Clerk, Expenditure Section, Accounts Branch (Item 35/0930)	C-II-1	\$3,862-\$4,017	do.
Public Works ....	Electrical Supervisor, Mechanical and Plant Engineer's Branch, Engineering Division (Item 29/4100) (a) (c)	G-II-4/5	\$4,795-\$5,335 (z)	do.
Public Works ....	District Officer (Kalgoorlie), Country Water Supply Branch, Engineering Division (Item 29/3075) (a) (f)	G-II-4	\$4,795-\$4,975 (z)	do.
Agriculture ....	Adviser, Grade 2, Pastoral Area (Port Hedland), North-West Division (Item 01/8890) (a) (h)	Level 2	\$6,134-\$6,963 (z)	do.
	or			
Education ....	Adviser, Grade 3 (a) (h) ....	Level 1	\$4,326-\$5,974 (z)	do.
Education ....	Senior Laboratory Technician, Leederville Technical College (Item 14/4312) (a) (i)	G-II-3/4	\$4,450-\$4,975	do.
Education ....	Laboratory Technician, Grade 3, Leederville Technical College (Item 14/4313) (a) (j)	G-II-1/2	\$3,806-\$4,280	do.
Agriculture ....	Stock Inspector, Grade 1, Animal Division (Item 01/2160) (a)	G-II-2/4	\$4,120-\$4,975	do.
Public Works ....	Pilot, Port Hedland, Harbour and Light Department (Item 30/0171) (a) (b) (d)	Level 1	\$7,313	do.
Chief Secretary's ....	Clerk, Records Section, Hospitals' Collection Service (Item 03/1210)	C-II-1	\$3,862-\$4,017	3rd July
Education ....	Clerk, Technical Education Division (Item 14/3720)	C-II-1	\$3,862-\$4,017	do.
Education ....	Clerk, Technical Extension Service (Item 14/5205)	C-II-2	\$4,171-\$4,326	do.
Fisheries and Fauna ....	Typist, Clerical Branch (Item 16/0175) ....	C-III-1	\$2,956-\$3,049	do.
Mines ....	Custodian of Plans, Surveys and Mapping Branch (Item 23/5837)	G-II-1	\$3,806-\$3,960	do.
Public Works ....	Clerk, Correspondence and Records Branch (Item 29/0290)	C-II-2	\$4,171-\$4,326	do.
Public Works ....	Engineer, Grade 1, Electrical Engineering Branch, Architectural Division (Item 29/8912)	Level 3	\$7,694-\$9,167	do.
Public Works ....	Senior Inspector, Inspection Branch, Harbour and Light Department (Item 30/0495) (e)	G-II-2	\$4,120-\$4,280	do.
State Government Insurance Office	Clerk-in-Charge, Fire and Marine Section, Claims and Clerical Branch (Item 31/1120)	C-II-7	\$5,938-\$6,319	do.
Treasury ....	Research Officer, Grade 2, Research Branch (Item 35/0190)	C-II-5/6	\$5,207-\$5,747	do.
Mines ....	Laboratory Assistant, Engineering Chemistry Division, Government Chemical Laboratories (Item 23/4680) (a) (m)	G-X	\$1,235 (15 years)- \$3,656	do.
Agriculture ....	Inspector (Abattoirs), Veterinary Services Branch, Animal Division (Item 01/2007) (a) (k)	G-II-1	\$3,806-\$3,960	do.
Agriculture (2 positions) ....	Inspector, Grade 4, Horticultural Division (Items 01/3505 and 3566) (a) (p)	G-VII-1/2	\$2,832-\$3,409	do.
Public Works ....	Structural Engineering Draftsman, Structural Engineering Branch, Architectural Division (Item 29/8540) (a) (o)	Level 1	\$3,974-\$5,514	do.
Public Works (2 positions)	Furniture Supervisor, Furniture Section, Architectural Division (Items 29/7325 and 7340) (a) (n) (q)	G-II-4	\$4,795-\$4,975	do.

VACANCIES IN THE PUBLIC SERVICE—*continued*

Department	Position	Class	Gross Salary	Date Returnable
Mines	Laboratory Technician, Grade 2, Government Chemical Laboratories (Item 23/3125) (a) (l)	G-II-1/4	\$3,806-\$4,975	1970 3rd July
Mines	Laboratory Technician, Grade 2, Agriculture Division, Government Chemical Laboratories (Item 23/3805) (a) (g)	G-II-1/4	\$3,806-\$4,975	do.
Education	Laboratory Technician, Grade 3, Fremantle Technical College (Item 14/4598) (a) (r)	G-II-1/2	\$3,806-\$4,280	do.
Agriculture (2 positions)	Research Officer, Grade 1, Plant Research Division (Items 01/7345 and 7350) (g)	Level 3	\$7,385-\$8,755	do.
Town Planning	Senior Planning Officer, Country Planning Section (Item 34/0595) (s)	Level 4	\$9,167-\$9,579	do.
Medical	Assistant Principal Matron (Item 07/0070)	Level 3	\$5,191-\$5,402	do.
Public Service Commissioner's Office	Assistant Inspector, Staffing and Classification Section, Inspection Branch (Item 28/0207)	C-II-5/6	\$5,207-\$5,747	do.
Public Service Commissioner's Office	Assistant Inspector, Organisation and Methods Section, Inspection Branch (Item 28/0160)	C-II-5/6	\$5,207-\$5,747	do.
Crown Law	Clerk of Courts, Port Hedland, Court Offices (Item 11/4610)	C-II-4/5	\$4,846-\$5,387 (z)	do.
Crown Law	Clerk of Courts, Wyndham, Court Offices (Item 11/4460)	C-II-4/5	\$4,846-\$5,387 (z)	do.
Crown Law	Clerk of Courts, Roebourne, Court Offices (Item 11/4520)	C-II-4/5	\$4,846-\$5,387 (z)	do.
Treasury	Assistant Under Treasurer, Research and Budgeting Branch (Item 35/0140)	A-I-5	\$10,012	do.
Treasury	Assistant Under Treasurer, General Finance Branch (Item 35/0290)	A-I-5	\$10,012	do.
Treasury	Administrative Officer, Research and Budgeting Branch (Item 35/0150)	A-I-3	\$9,167	do.
Treasury	Chief Programmer, Data Processing Centre (Item 35/2405)	A-I-1	\$8,374	do.
Treasury	Chief Finance Officer, General Finance Branch (Item 35/0295)	A-I-1	\$8,374	do.

The possession of, or progress towards, an appropriate tertiary level academic qualifications will be considered a factor, increasing in importance with the level of classification, when determining efficiency of applicants in the Clerical Division.

(a) Applications also called outside the Service under section 24.

(b) Certificate—Master Foreign Going. Applicant younger than 45 years preferred.

At least one year as Master in vessels of not less than 2,000 tons gross ;

or

Two years as a fully licensed operative Marine Pilot in a major port ;

or

Three years as Chief Officer on the West Australian coast.

(c) A or B grade license from the State Electricity Commission of Western Australia in Electrical Fitting or Installing. Current Motor Vehicle Driver's License essential. Preference will be given to applicants who have completed or partially completed the course for the Diploma of Electrical Engineering at Perth Technical College.

(d) Plus District Allowance—\$605 p.a. married man, \$302.50 p.a. single man. Annual uniform issue. Free unfurnished quarters. Five weeks' annual leave.

(e) Marine qualifications will be considered a factor when considering the suitability of applicants for the position.

(f) Experience in the construction and maintenance of reticulated water supplies and control of workshop staff and operation.

(g) One application form covering all vacancies should be submitted.

(h) University degree in Agricultural Science or approved equivalent. Considerable experience required for appointment at Grade 2 level.

(i) Diploma in Applied Science or an approved equivalent qualification. Experience in the control of staff and equipment will be an advantage.

(j) Certificate in Applied Science or Leaving Certificate, including English, Mathematics and Science, plus a knowledge of photography, microscopy and electronics. Experience in the use of hand and power tools is desirable.

(k) Junior Certificate, including English and Mathematics essential. Preference given to applicants with Leaving Certificate or a diploma of a recognised agricultural college. Experience in handling livestock desirable.

(l) Leaving Certificate with science subjects or Certificate in Applied Science plus further progress towards a Diploma in Applied Science, or approved equivalent. Laboratory experience desirable.

(m) Junior Certificate with science subjects. Progress towards Leaving Certificate an advantage. Some practical experience (Trade or Laboratory) helpful.

(n) Specialised knowledge of methods of construction manufacture and materials used in the furniture trades and practical experience in these fields. Includes wood, tubular steel, and sheet metal constructed furniture and equipment. Sound technical knowledge of floor coverings and window treatments.

(o) Certificate in Structural Drafting of the Perth Technical College or equivalent, plus at least four years' practical drawing office experience.

(p) Orchard experience and knowledge of fruit fly control measures. Minimum educational qualification for permanent appointment—Junior Certificate or equivalent. Higher qualifications will be an advantage. Experienced persons without the necessary educational qualifications may apply but only appointment to the temporary staff will be considered.

(q) Leaving Certificate with science subjects or Certificate in Applied Science plus further progress towards a Diploma in Applied Science, or approved academic equivalent. Experience desirable.

(r) Certificate in an area of electrical engineering or Leaving Certificate including English, Mathematics and Physics, and a knowledge of electricity and electronics. Experience in the use of hand and power tools is essential.

(s) Recognised qualification in Town and Regional Planning with experience in Town Planning organisation and administration at a senior level.

(t) Experience in supervision of landscaping projects, and nursery work, particularly tree culture.

VACANCIES IN THE PUBLIC SERVICE—*continued.*

(v) Must have :

- (1) Served an apprenticeship in an accepted trade in one of the fields associated with Mechanical Engineering Services, preferably refrigeration or air conditioning.
- (2) Have held a responsible trade position at least equivalent to a sub-foreman.
- (3) A general knowledge of Mechanical Engineering Services, steam, hot water, mechanical ventilation, pumping plants, kitchen and laundry equipments. It is essential that applicant has sound knowledge and experience of refrigeration and air conditioning.

(z) Plus District Allowance.

Applications are called under section 34 of the Public Service Act, 1904-1967, and are to be addressed to the Public Service Commissioner and should be made on the prescribed form, obtainable from the offices of the various Permanent Heads of Departments.

19th June, 1970.

R. H. DOIG,  
Public Service Commissioner.

## PUBLIC SERVICE ARBITRATION ACT, 1966

## APPEALS UNDER SECTION 16 OF THE ACT

## STATE PUBLIC SERVICE—PHARMACISTS

THE following decision of the Public Service Arbitrator resulting from an appeal in respect of Salary and Range of Salary allocated to the office listed hereunder by the Public Service Commissioner in his Determination appearing in *Government Gazette* (No. 111) of the 11th November, 1969, is published for general information.

Perth, 10th June, 1970.

T. E. MULLIGAN,  
Registrar.

Item No.	Appellant	Title of Office	Allocation as at 19/9/69	Subject Matter of Appeal	Decision
MENTAL HEALTH SERVICES					
09/0250	Slattery, R. J. ....	Pharmacist	Level 1	Professional Claim to be allocated Level 2 ....	Appeal allowed. Allocation amended to Level 2, effective from 19th September, 1969

## PUBLIC SERVICE ARBITRATION ACT, 1966

## DETERMINATION

## KING'S PARK BOARD—PROFESSIONAL OFFICERS

PURSUANT to section 12 of the Public Service Arbitration Act, 1966, the King's Park Board, hereby determines that the salaries or salary ranges appropriate to offices covered by the Professional Officers' (King's Park Board) Salaries Agreement, 1970, No. 80 of 1970, shall in the terms of such agreement, and as indicated by classification, be as follows :—

Title of Office	Name of Officer	27/6/68	Classification	28/6/68
KING'S PARK BOARD				
Director	Beard, J. S. ....	.....	P-I-6	P-Ag-5
Botanist, Grade 3	Bousfield, L. R. ....	.....	P-II-3/8	P-Ag-1

Crown Law Department,  
Perth, 10th June, 1970.

CLD. 5282/57.

HIS Excellency the Governor in Executive Council under the provisions of section 21 of the Licensing Act, 1911-1969, has re-appointed:—

- (a) Jack Sydney Lewis, as a Licensing Magistrate and Chairman of Licensing Courts, and
- (b) Alexander Robert Connell, as a Licensing Magistrate,

each for a term of three years expiring on the 31st May, 1973.

W. J. ROBINSON,  
Under Secretary for Law.

Crown Law Department,  
Perth, 11th June, 1970.

CLD. 710/70.

THE Hon. Minister for Justice has appointed Constable Malcolm Austin Cole—

- (a) as Bailiff of the Roebourne Local Court at Paraburdoo; and
- (b) pursuant to section 25A of the Justices Act, 1902-1968 as clerk of petty sessions for the Ashburton magisterial district at Paraburdoo,

as from the 10th June, 1970.

W. J. ROBINSON,  
Under Secretary for Law.

## DISTRICT COURT OF WESTERN AUSTRALIA.

Sittings of the District Court at Port Hedland.

IT is hereby notified for public information that the Chairman of the Judges of the District Court has appointed Monday, 6th July, 1970 at 10.30 a.m. for sittings of the District Court at Port Hedland.

W. J. ROBINSON,  
Under Secretary for Law.

## APPOINTMENT

(26 George V., No. 36.)

HIS Honour the Chief Justice has been pleased to appoint David Edward Greenhow, 317 Hume Street, Toowoomba in the State of Queensland, Solicitor, a Commissioner of the Supreme Court of Western Australia, to administer or take with in the State of Queensland, any Oath, Affidavit, Affirmation, Declaration, or Acknowledgment by a married Woman to be used in the Supreme Court of Western Australia. The Commission to remain in force until the said David Edward Greenhow ceases to reside in the State of Queensland, or until he ceases to be a Solicitor of the Supreme Court of Queensland or until he ceases to be entitled to practise as such, or until revoked.

G. STAPLES,  
Registrar Supreme Court.

Supreme Court Office,  
Perth, 2nd June, 1970.



## LICENSING ACT, 1911 (AS AMENDED).

Notice of Application for a Provisional Certificate for a Limited Hotel License.

To the Licensing Court for the Metropolitan Licensing District:

I, PETER JOHN STORCK, of 44 Albermarle Street, Doubleview, hereby give notice that I intend to apply, at a special Sitting of the Licensing Court, for the said District, for a Provisional Certificate for a Limited Hotel Licence in respect of premises in course of erection or completion, situated on land described as the whole of the land described in Certificate of Title Volume 1185, Folio 591, Volume 1185, Folio 588, Volume 28, Folio 34A, Volume 28, Folio 35A, and Volume 28A Folio 36A, situate at the corner of Banksia Terrace, Hovea Terrace and Canning Highway in South Perth in accordance with the plans and specifications which (in duplicate) are lodged herewith.

Dated this 21st day of May, 1970.

P. J. STORCK,  
Signature of Applicant.

(Stone James & Co., 81 St. George's Terrace, Perth, Solicitor for the Applicant.)

## LICENSING ACT, 1911-1969.

NOTICE is hereby given that pursuant to sub-section 4(a) of section 51D of the abovementioned Act, the Licensing Court has varied the grading of the hotels hereunder mentioned (consequent on substantial improvements to the said hotels) as follows:—

The Grade Two Stars published in the *Government Gazette* of 16th August, 1968 of the Mermaid Motor Hotel, Dampier and Mount Tom Price Motor Hotel, Tom Price, have been varied to Grade Three Stars as from 11th June, 1970.

Dated this 11th day of June, 1970.

J. P. McEWAN,  
Clerk of State Licensing Court, Perth.

## ELECTORAL ACT, 1907-1967.

Electoral Department,  
Perth, 15th June, 1970.

THE Hon. Minister for Justice, pursuant to section 7 of the Electoral Act, 1907-1967, and the authority delegated to him by the Governor thereunder, has approved of the appointment of Leonard William Parry as substitute to discharge the duties of Electoral Registrar for the Geraldton and Greenough Electoral Districts and Returning Officer for the Geraldton Electoral District and Upper West Electoral Province during the absence of Mr. A. R. Whitworth on sick leave as from 23rd June, 1970.

S. E. WHEELER,  
Chief Electoral Officer.

## POLICE UNCLAIMED PROPERTY.

TENDERS are invited for the purchase and removal of Austin A50 Cambridge Sedan, Reg. No. C. 1395.

Condition poor, suitable for wrecking only.

Vehicle may be inspected at the Port Hedland Police Station.

All tenders must be directed to the Officer-in-Charge, Port Hedland Police Station and must be received no later than 27th July, 1970.

R. T. NAPIER,  
Commissioner of Police.

## POLICE ACT, 1892-1962.

THE following unclaimed Stolen and Found Property will be sold by Public Auction at the rear of the Criminal Investigation Branch, James Street, Perth, on Thursday 25th June, 1970, commencing at 9.30 a.m.

- 69/127—1 Gent's cycle.
- 69/158—1 Gent's cycle—Rambler.
- 69/267—1 Gent's 28 in. push cycle.
- 69/314—1 Push cycle Velamos make.
- 69/316—1 Boy's 20 in. push cycle.
- 69/317—1 Gent's 28 in. push cycle—"Malvern Star".
- 69/341—2 Gent's push cycles.
- 60/343—2 push cycles—Dragster type.
- 69/344—1 push cycle—Dragster type.
- 69/345—1 28 in. push cycle.
- 69/367—Gent's 28 in. push cycle.
- 69/410—2 boy's 28 in. push cycles, 1 ladies 28 in. push cycle, 1 man's 28 in. push cycle, 1 ladies 28 in. push cycle.
- 69/419—1 Gent's 28 in. push cycle—"Malvern Star".
- 69/445—1 Gent's "Sterling" push cycle.
- 69/455—1 Gent's 28 in. push cycle—"Manxman".
- 69/460—2 Gent's push cycles, 2 child's push cycles, 1 boy's push cycle.
- 60/461—4 ladies push cycles, 2 child's push cycles, 2 boy's push cycles.
- 69/486—1 boy's 20 in. push cycle—"Malvern Star", 1 child's 3 wheeled tricycle.
- 69/503—2 Gent's cycles, 1 ladies cycle.
- 69/506—2 Gent's cycles, 1 child's trike, 1 12½ in. push cycle—"Sunbeam".
- 69/508—1 boy's 20 in. push cycle, 1 Gent's 28 in. push cycle.
- 69/509—4 Gent's 28 in. push cycles.
- 69/518—Gent's cycle—"Excel" make.
- 69/550—2 Gent's cycles, 1 boy's Dragster.
- 69/560—1 child's tricycle, 3 Gent's 28 in. push cycles, 1 boy's 24 in. push cycle, cycle parts.
- 69/581—1 Gent's cycle.
- 69/587—3 Gent's 28 in. push cycles, 2 boy's 26 in. push cycles.
- 69/589—1 Gent's "Thunderbolt", 1 boy's 24 in. push cycle—"Malvern Star".
- 69/596—1 Gent's 28 in. "Malvern Star", 1 ladies 28 in. push cycle "The Elliott".
- 69/603—1 Gent's 26 in.—"Speedlite".
- 69/604—1 "Malvern Star" Dragster.
- 69/609—2 Gent's push cycles.
- 69/610—1 girl's 28 in. push cycle—"Excel", 1 boy's 20 in. push cycle—"Stanco", 2 Gent's 28 in. push cycles.
- 69/632—1 Gent's 26 in.—"Balmoral", 1 Gent's 26 in.—"Swansea", 1 Gent's 28 in.—"Swansea", 1 Gent's 28 in.—"Olympic".
- 69/636—1 Gent's 28 in.—"Wheelman", 1 boy's 20 in. push cycle.
- 69/638—1 Gent's push cycle—Dragster.
- 69/639—Gent's push cycle—"Parker".
- 69/642—2 Gent's 28 in. push cycles, 1 ladies 28 in. push cycle.
- 69/648—1 boy's 20 in.—"Malvern Star", 1 boy's 26 in. push cycle.
- 69/664—1 Gent's 28 in.—"Speedlite", 1 Gent's 28 in.—"Sports Star", 1 boy's 20 in.—"Malvern Star", 1 girl's 26 in. push cycle.
- 69/665—Gent's 20 in.—"Gordonson".
- 69/668—Gent's 20 in.—"Speedwell".
- 69/676—1 "Malvern Star" dragster push cycle.
- 69/689—1 push cycle frame.
- 69/694—1 Gent's 28 in. push cycle, 1 Gent's 26 in. push cycle, 1 ladies 28 in.—"Fleet", "Stringray" type cycle, poor condition.
- 69/697—Gent's 28 in.—"Malvern Star".
- 69/703—1 boy's push cycle—"Cobra".
- 69/713—1 boy's 26 in.—"Olympic", 1 girl's 26 in.—"Bluebird".

## HEALTH ACT, 1911-1968.

Notice Requiring Persons to Submit to X-ray Examination.  
(Section 293A.)

PURSUANT to the provisions of the abovementioned section, persons who are included in the class specified hereunder, and to whom the provisions of that section apply, are required to undergo X-ray examination for Tuberculosis at the time and place specified.

## Class.

Persons 25 years of age and over who are residents of the Hamersley Ward of the Shire of Perth.

## Time.

22nd June to 27th July, 1970.

## Place.

North Beach: Hamersley Welfare Centre for Aged, near cnr. Flora Terrace in Castle Street. Monday, 22nd to Thursday, 25th June, 1970.

Hamersley: Mobile Caravan, Community Hall, Charles Riley Memorial Reserve, cnr. Beachton Street and North Beach Road. Friday, 26th and Monday, 29th June, 1970.

Trigg Island: Mobile Caravan, Life Saving Club, King Albert Road and West Coast Highway. Wednesday, 1st July, 1970.

North Scarborough: S.S.C. Tennis Pavilion Hall, Deanmore Road and Moorland Street. Thursday, 2nd and Friday, 3rd July, 1970.

North Doubleview: Mobile Caravan, Shopping centre, cnr. Sackville Terrace and Flamborough Street. Monday, 6th to Wednesday, 8th July, 1970.

Karrinyup: Mobile Caravan, Shopping Centre, cnr. Karrinyup Road and Francis Avenue. Thursday, 9th to Wednesday, 15th July, 1970.

Gwelup: Mobile Caravan, Primary School, cnr. North Beach Road and Bryan Street. Thursday, 16th and Friday, 17th July, 1970.

North Innaloo: Mobile Caravan, Kindergarten, cnr. Morris Road and Ambrose Street. Monday, 20th to Friday, 24th July, 1970.

Hamersley: Mobile Caravan, cnr. Erindale and Aintree Streets. Monday, 27th July, 1970.

OR

Perth Chest Clinic, 17 Murray Street, Perth.

OR

Fremantle Chest Clinic, 93 High Street, Fremantle.

No charge will be made for the X-ray examination of any person who reports as required by this notice.

Dated at Perth this 11th day of June, 1970.

W. S. DAVIDSON,  
Commissioner of Public Health.

## HEALTH ACT, 1911-1968.

Department of Public Health,  
Perth, 15th June, 1970.

P.H.D. 1792/62.

THE appointment of Dr. R. J. Greenham as Medical Officer of Health to the Shire of Swan is approved under section 28 of the Health Act, 1911-1968.

W. S. DAVIDSON,  
Commissioner of Public Health.

## HEALTH ACT, 1911-1968.

Department of Public Health,  
Perth, 11th June, 1970.

P.H.D. 707/59.

THE cancellation of the appointment of Dr. P. W. Eckhart as Medical Officer of Health to the Shire of Narembeen is hereby notified.

The appointment of Dr. R. Easdown as Medical Officer of Health to the Shire of Narembeen is approved.

W. S. DAVIDSON,  
Commissioner of Public Health.

## HEALTH ACT, 1911-1968.

Department of Public Health,  
Perth, 16th June, 1970.

P.H.D. 1792/62.

THE appointment of W. F. J. Luckman, J. O. George, T. J. Cunningham, B. G. Horgan and L. E. Warner as Health Inspectors to the Shire of Swan, in accordance with section 28 of the Health Act, 1911-1968 is approved.

W. S. DAVIDSON,  
Commissioner of Public Health.

## CHILD WELFARE DEPARTMENT.

Albany District Office.

THIS is to advise that the new address of the Albany District Office is as follows:—

Ground Floor,  
63 Serpentine Road,  
Albany, W.A. 6330.

The new telephone number is 41 1166.

K. MAINE,  
Director.

## GOVERNMENT LAND SALES.

THE undermentioned allotments of land will be offered for sale by public auction on the dates and at the places specified hereunder, under the provisions of the Land Act, 1933-1969, and its regulations.

## DENISON—Area; Upset Price.

Lot 388; 1r. 13p.; \$1,100 (a) (b).  
Lot 389; 32p.; \$1,100 (a) (b).  
Lot 390; 32p.; \$1,100 (a) (b).  
Lot 391; 31.3p.; \$1,100 (a) (b).  
Lot 392; 31.3p.; \$1,080 (a) (b).  
Lot 393; 32p.; \$1,050 (a) (b).  
Lot 394; 32p.; \$1,050 (a) (b).  
Lot 395; 32p.; \$1,050 (a) (b).  
Lot 396; 32p.; \$1,020 (a) (b).  
Lot 397; 32p.; \$1,020 (a) (b).  
Lot 398; 32p.; \$1,000 (a) (b).  
Lot 399; 32p.; \$970 (a) (b).  
Lot 400; 32p.; \$950 (a) (b).  
Lot 401; 31.3p.; \$950 (a) (b).  
Lot 402; 34p.; \$950 (a) (b).  
Lot 403; 30.2p.; \$920 (a) (b).  
Lot 404; 32p.; \$920 (a) (b).  
Lot 405; 32p.; \$920 (a) (b).  
Lot 406; 32p.; \$920 (a) (b).  
Lot 407; 37.1p.; \$920 (a) (b).  
Lot 408; 35.2p.; \$920 (a) (b).  
Lot 409; 31.6p.; \$950 (a) (b).  
Lot 410; 39.8p.; \$1,020 (a) (b).  
Lot 411; 28.1p.; \$1,050 (a) (b).  
Lot 412; 34.4p.; \$1,050 (a) (b).  
Lot 413; 33.4p.; \$1,050 (a) (b).  
Lot 414; 1r. 4p.; \$1,020 (a) (b).  
Lot 415; 32.4p.; \$1,020 (a) (b).  
Lot 416; 34.5p.; \$1,000 (a) (b).  
Lot 417; 38.3p.; \$970 (a) (b).

Saturday, 1st August, 1970, at 2 p.m. at the Shire Hall, Dongara.

## DWELLINGUP—

Lot 175; 1r.; \$150 (a) (c).  
Lot 234; 1r. 15.8p.; \$200 (a) (c).  
Lot 237; 31.7p.; \$150 (a) (c).  
Lot 238; 1r. 13p.; \$200 (a) (c).  
Lot 241; 1r. 3.2p.; \$200 (a) (c).  
Lot 243; 38.1p.; \$175 (a) (c).

Saturday, 11th July, 1970, at 11 a.m. at the Shire Hall, Dwellingup.

## WESTONIA—

Lot 42; 1r.; \$100 (a).  
Lot 43; 1r.; \$100 (a).  
Lot 44; 1r.; \$100 (a).  
Lot 45; 1r.; \$100 (a).  
Lot 46; 1r.; \$100 (a).

## GNOWANGERUP—

Lot 171; 1r.; \$700 (a).

Thursday, 30th July, 1970, at 3 p.m. at the Court House, Gnowangerup.

- (a) Building—Residential only.
- (b) Subject to examination of survey.
- (c) Subject to the installation of a septic system.

All improvements on the land offered for sale are the property of the Crown and shall be paid for as the Minister may direct, whose valuation shall be final and binding on the purchaser.

A limit of one lot per person will apply, and for the purpose of this condition husband and wife are deemed to be one.

Plans and further particulars of this sale may be obtained from the Lands Department, Perth

A. E. HEAGNEY,  
Under Secretary for Lands.

## GOVERNMENT LAND SALES.

THE undermentioned allotments of land will be offered for sale by public auction on the dates and at the places specified hereunder, under the provisions of the Land Act, 1933-1969, and its regulations.

DWELLINGUP.— Area; Upset price.

- Lot 175; 1r.; \$150 (a) (b).
- Lot 234; 1r. 15.8p.; \$200 (a) (b).
- Lot 237; 31.7p.; \$150 (a) (b).
- Lot 238; 1r. 13p.; \$200 (a) (b).
- Lot 241; 1r. 3.2p.; \$200 (a) (b).
- Lot 243; 38.1p.; \$175 (a) (b).

Saturday, 11th July, 1970, at 11 a.m. at the Shire Hall Dwellingup

- (a) Building—Residential only.
- (b) Subject to installation of a septic system.

All improvements on the land offered for sale are the property of the Crown and shall be paid for as the Minister may direct, whose valuation shall be final and binding on the purchaser.

A limit of one lot per person will apply and for the purpose of this condition, husband and wife are deemed to be one.

Plans and further particulars of this sale may be obtained from the Lands Department, Perth.

A. E. HEAGNEY,  
Under Secretary for Lands.

## FORFEITURES.

THE following leases have been forfeited under the Land Act, 1933-1969, for the reasons stated.

Dated this 17th day of June, 1970.

A. E. HEAGNEY,  
Under Secretary for Lands.

Name; Lease; District; Reason; Corres.; Plan.

- Beales, R. C.; 338/8986; Leeman Lot 78; non-compliance with conditions; 134/66; Townsite.
- Gegic, D.; 338/9929; Kununurra Lot 695; non-payment of instalments; 3270/68; Townsite.
- Newbound, J. W. H. & B. E.; 338/10018; Jurien Lot 234; non-payment of instalments; 1852/68; Townsite.
- Trainor, N. B.; 3116/3898; Exmouth Lot 357; non-compliance with conditions; 961/62; Townsite.
- Walker, J. S. & M.; 338/9614; Newdegate Lot 113; non-compliance with conditions; 2904/67; Townsite.

## TRANSFER OF LAND ACT, 1893 (AS AMENDED).

Application A163888.

TAKE notice that The Swan Brewery Company Limited of 98 Mounts Bay Road, Perth, has made application to be registered under the Transfer of Land Act, 1893 as amended as the proprietor of an estate in fee simple in possession in the following parcel of land situate in the PERTH district and being:—

Portion of Perth Town Lot L38 containing 3 roods 18.1 perches: Bounded on the north-west by the southeastern boundary of the portion of Perth Town Lot L38 the subject of Diagram 5019 measuring 1 chain 50.6 links, on the northeast by the southwestern boundary of Lot 11 and part of the southwestern boundary of Lot 10 of Perth Town Lot L37 on Diagram 19268 measuring 5 chains 51.4 links, on the southeast by part of the northwestern boundary of Mounts Bay Road measuring 1 chain 57 links and on the southwest by the northeastern boundary of the balance of Lot 2 of Perth Town Lot L39 on Diagram 11131 a northeastern boundary of Lot 14 of the said Perth Town Lot L39 on Diagram 26017 and part of the northeastern boundary of the portion of the said Perth Town Lot L39 as is comprised in Certificate of Title Volume 21 Folio 318A measuring 5 chains 89.4 links.

And further take notice that all persons other than the applicant claiming to have any estate right title or interest in the above parcel of land and desiring to object to the said application are hereby required to lodge in this Office on or before the 3rd day of August, 1970, a Caveat forbidding the registration of the said The Swan Brewery Company Limited as such registered proprietor as aforesaid.

O. S. BRINDAL,  
Acting Registrar of Titles.

(Office of Titles, Perth, this 18th day of June, 1970. Stone James & Co., Solicitors, Perth, Solicitors for the Applicant.)

## TRANSFER OF LAND ACT, 1893 (AS AMENDED).

Application A227467.

TAKE notice that Public Trustee in and for the State of Western Australia of 547 Hay Street, Perth, Administrator with the Will and Codicil annexed of the Estate of Abraham James, (deceased) has made application to be registered under the Transfer of Land Act, 1893 as amended as the proprietor of an estate in fee simple in possession in the following parcel of land situate in the TOODYAY District and being:—

Avon Location 407 containing 20 acres and 3 perches: Bounded on the northwest by part of the southeastern boundary of the portion of Avon Location V as is comprised in Diagram 3263 measuring 22 chains on the northeast by a southwestern boundary of Avon Location 840 measuring 9 chains 10 links, on the southeast by part of the northwestern boundary of Avon Location 733 a northwestern boundary of the said Avon Location 840 and a northwestern boundary of Avon Location 938 measuring 22 chains and on the southwest by a northeastern boundary of the said Avon Location 938 measuring 9 chains 10 links.

And further take notice that all persons other than the applicant claiming to have any estate right title or interest in the above parcel of land and desiring to object to the said application are hereby required to lodge in this Office on or before the 3rd day of August, 1970, a Caveat forbidding the registration of the said Public Trustee as such registered proprietor as aforesaid.

O. S. BRINDAL,  
Acting Registrar of Titles.

(Office of Titles, Perth, this 18th day of June, 1970. Public Trustee, of 547 Hay Street, Perth, Applicant.)

## APPLICATIONS FOR LEASING.

Department of Lands and Surveys,  
Perth, 19th June, 1970.

Corres. 3731/49.

APPLICATIONS are invited under section 32 of the Land Act, 1933-1969, for the leasing of Reserve 22968 for the purpose of "Obtaining Water" for a term of ten (10) years at a rental of \$7 per annum subject to the following conditions:—

- (1) The lessee shall not without the previous consent in writing of the Minister for Lands assign, transfer, mortgage sublet or part with the possession of the demised land.
- (2) Compensation shall not be payable to the lessee in respect of any improvements effected by him on the demised land and remaining thereon at the expiration or earlier determination of the lease.
- (3) On determination of the lease, the lessee shall leave the demised land in a clean, neat and tidy condition to the satisfaction of the Minister for Lands and shall remove any or all waste matter as required by the Minister.
- (4) The Minister or his representative may enter the land for inspection at any reasonable time.
- (5) The lessee shall indemnify the Minister against all claims for damage to property or persons arising from the use of the land.

Applications, accompanied by a deposit of \$6 must be lodged at the Department of Lands and Surveys, Perth, on or before Wednesday, 8th July, 1970.

If more applications than one are received, the application to be granted will be determined by the Land Board.

A. E. HEAGNEY,  
Under Secretary for Lands.

## OPEN FOR SALE.

Norseman Lot 21.

Department of Lands and Surveys,  
Perth, 19th June, 1970.

Corres. 3939/69.

HIS Excellency the Governor in Executive Council has been pleased to approve under section 45A of the Land Act, 1933-1969, of Norseman Lot 21 being made available for sale in fee simple for the purpose of Residence at the purchase price of \$150 and subject to the following conditions:—

The purchaser of the lot shall erect thereon a residence or business premises to comply with local authority by-laws within two years from the date of sale. Failure to comply with this condition will render the license forfeitable. A transfer of the license will not be approved and a Crown Grant of the lot will not be issued until the purchaser has complied with the building condition, or has produced evidence that foundations for a building approved by the local authority have been erected and, also, that evidence has been produced to the local authority that it is intended to complete the building without delay.

Applications, accompanied by a deposit of \$15 must be lodged at the Department of Lands and Surveys, Perth, on or before Wednesday, 8th June, 1970.

Balance of purchase money shall be paid within twelve months from the date of approval of the application by four quarterly instalments on the first days of January, April, July and October.

All applications lodged on or before that date will be treated as having been received on the closing date, and if there are more applications than one for the lot, the application to be granted will be decided by the Land Board.

(Plan Norseman Townsite.)

A. E. HEAGNEY,  
Under Secretary for Lands.

## REAPPRAISEMENT OF TOWN AND SUBURBAN LOTS

Corres. 3999/29

IT is hereby notified, for general information, that, under the provisions of the Land Act, 1933-1969, and the Regulations thereunder governing the leasing of Town and Suburban Lands, the Honourable the Minister for Lands has approved the Reappraisal of the undermentioned lots as from the 1st July, 1970.

Town	Lot	Lease	Unimproved Capital Value		Lessee
			Previous	Re-appraised	
			\$	\$	
Kondinin	8	3998/153	200	400	M. P. Mahon
Kukerin	7	1049/153	100	200	J. H. Carwardine
	9	332/153	120	300	Kukerin Co-operative Company Limited
	39	843/153	40	100	Kukerin Co-operative Company Limited
	60	1134/153	40	100	R. G. Grant
Kulin	3	2378/153	120	800	H. A. & E. D. Watson
	22	2845/153	120	500	E. L. Greaves
	23	2360/153	120	500	E. L. Greaves
	57	3602/153	120	400	T. C. Ryan
	58	3601/153	100	350	T. C. Ryan
	64	5977/153	140	800	D. D. Honey
Murray (near Dwellingup)	1044	1010/153C	36	36	M.W.S.S. & D.D.
	1047	1008/153C	36	36	M.W.S.S. & D.D.
	1061	2820/153	26	75	K. Gillieatt
	1075	1244/153C	156	550	D. R. Wilkinson
	1129	1576/153C	36	36	M.W.S.S. & D.D.

A. E. HEAGNEY,  
Under Secretary for Lands.

## REAPPRAISEMENT OF TOWN AND SUBURBAN LOTS

Corres. 3999/29

IT is hereby notified, for general information, that, under the provisions of the Land Act, 1933-1969, and the Regulations thereunder governing the leasing of Town and Suburban Lands, the Honourable the Minister for Lands has approved the Reappraisal of the undermentioned lots as from the 14th October, 1970.

Town	Lot	Lease	Unimproved Capital Value		Lessee
			Previous	Re-appraised	
Korbel	12	6008/153	\$ 40	\$ 40	O. & K. M. Fletcher
	21	5147/153	40	40	O. & K. M. Fletcher
	23	5091/153	40	40	O. & K. M. Fletcher
	24	5092/153	40	40	O. & K. M. Fletcher
Kukerin	86	5902/153	25	100	R. M. Taylor
	91	3117/2424	50	100	T. & A. J. Pearce
	100	1726/153C	60	100	A. M. Bahr
Denmark	309	1530/153C	80	500	B. S. McIlroy

A. E. HEAGNEY,  
Under Secretary for Lands.

(This notice supersedes that published on page 1637 of *Government Gazette* (No. 55) of 12th June, 1970.)

## LAND OPEN FOR SELECTION

Perth Land Agency

Department of Lands and Surveys,  
Perth, 19th June, 1970

IT is hereby notified, for general information, that the areas scheduled hereunder are available for selection under Part V of the Land Act, 1933-1969, and the regulations appertaining thereto, subject to the provisions of the said Act.

Applications must be lodged at the Department of Lands and Surveys, Perth, not later than the date specified but may be lodged before such date if so desired.

All applications lodged on or before such date will be treated as having been received on the closing day, and if there are more applicants than one for any block, the application to be granted will be determined by the Land Board. Any lands remaining unselected will continue available until applied for or otherwise dealt with.

If a Land Board sitting becomes necessary, the applicants for the blocks will be duly notified of the date, time, and place of the meeting of the Board, and there shall be an interval of at least seven days between the closing date and the sitting of the Board.

All indigenous marketable timber, including sandalwood and mallet, is reserved to the Crown, subject to the provisions of Clause 14 of the Regulations.

## NOW OPEN

District and Location No.	Area	Price per Acre	Plan	Corres. No.	Locality and Classification
Avon 27063 (i) (j) (k) ....	a. r. p. 1 3 39	\$ 10.00	Youraling 40, Sheet 1	69/44	About 23 miles south-west of Beverley Townsite

(i) Available under Section 53 of the Land Act, 1933.

(j) Subject to Mining Conditions.

(k) Available to adjoining holders only.

A. E. HEAGNEY,  
Under Secretary for Lands.

## LOCAL GOVERNMENT ACT, 1960-1970.

## Closure of Roads.

WHEREAS the Minister for Lands, being the owner of the land over or along which the undermentioned road extends has applied to the Shire of Augusta-Margaret River to close the said road which is more particularly described hereunder, that is to say:—

Augusta-Margaret River.

Corres. 3621/67.

A. 276. That portion of Road No. 1372 from the right bank of the Blackwood River extending north westerly and northerly to and through Sussex Location 4175 (Class A Reserve 25502) to the north eastern boundary of that location. (Public Plan 440 D/40.)

WHEREAS the Minister for Lands and Millars Timber and Trading Company Limited, being the owners of the land over or along which the undermentioned road extends have applied to the Shire of Boulder to close the said road which is more particularly described hereunder, that is to say:—

Boulder.

Corres. 1557/66.

K. 638. All that portion of Shea Street, Kalgoorlie, extending from the southeastern boundary of lot 3202 to the northwestern alignment of Coombe Street. (Public Plan Kalgoorlie Boulder, Sheet 2.)

WHEREAS the Town of Bunbury, being the owner of the land over or along which the undermentioned roads extend has applied to the Town of Bunbury to close the said roads which are more particularly described hereunder, that is to say:—

Bunbury.

Corres. 471/61.

B. 788. (a) That portion of Henderson Street plus widening along the western boundary of Bunbury Lot 471; from the southwestern corner of the said lot to its northwestern corner.

(b) That portion of Ecclestone Street plus widenings along the western boundary of Lot 470 and part of the western boundary of Lot 469 (Reserve 28693) from the southwestern corner of said Lot 470 to a line extending 321 degrees 6 minutes from a point situate 0 degrees 6 minutes 1 chain 72.1 links from the southwestern corner of Lot 469.

(Public Plan B101-4.)

WHEREAS Frederick Henry Godfrey, Horace Arthur Jasper and Colin Malcolm Jasper, being the owners of the land over or along which the undermentioned roads extend have applied to the Shire of Cunderdin to close the said roads which are more particularly described hereunder, that is to say:—

Cunderdin.

Corres. 641/68.

C. 730. (a) The surveyed road, plus widenings, along the southern boundary of Avon Location 8288, the southernmost and an eastern boundary of Location 12134 and southern boundaries of Location 6111 and 16981; from the southwest corner of Location 8288 to the southeast corner of Location 16981.

(b) The surveyed road along the eastern boundary of Avon Location 16981: from the northeast corner of the said location to its south east corner.

(Public Plan 26A/40 C.2.)

WHEREAS Thomas Raymond Pearce, Norman George Cronin, John Shutter Pearce and the Minister for Lands, being the owners of the land over or along which the undermentioned road extends have applied to the Shire of Dumbleyung to close the said road which is more particularly described hereunder, that is to say:—

Dumbleyung.

Corres. 2145/69.

D. 497. The surveyed road through Williams Locations 10442, 14173 (Reserve 19098), 14865 and 10267; from the southwestern boundary of Location 10442 to the eastern boundary of Location 10267. (Public Plan 408A/40 B.1.)

WHEREAS the Minister for Lands, being the owner of the land over or along which the undermentioned road extends has applied to the Shire of Gnowangerup to close the said road which is more particularly described hereunder, that is to say:—

Gnowangerup.

Corres. 3219/59.

G. 521. (a) All that portion of the surveyed road bounded by lines commencing at a point situate 232 degrees 31 minutes 2 chains 97.4 links from the northernmost northwest corner of Kent Location 1745 and extending 232 degrees 31 minutes, 13 chains 91.4 links, thence 89 degrees 56 minutes 7 chains 27.1 links, thence 35 degrees 57 minutes, 5 chains 8.6 links, thence 10 degrees 14 minutes, 4 chains 41.2 links to the starting point—Original Plan 9856. (Public Plan 418/80 C.4.)

WHEREAS Antonio Consilio Nesci, Maria Assunta Nesci, Francis Norish Antonio and Joseph Charles Antonio, being the owners of the land over or

along which the undermentioned road extends have applied to the Shire of Katanning to close the said road which is more particularly described hereunder, that is to say:—

Katanning.

Corres. 3141/69.

K. 663. That portion of Fenwick Road along the southern boundary of Pinwernyng Suburban Lots 37 and 54; from the southwestern corner of Lot 37 to the southeastern corner of Lot 54. (Public Plan Pinwernyng Townsite.)

WHEREAS Ronald Keith Ward, Patricia Florence Ward and Marian Kay Cummins, being the owners of the land over or along which the undermentioned roads extend have applied to the Shire of Merredin to close the said roads which are more particularly described hereunder, that is to say:—

Merredin.

Corres. 2075/67.

M753. (a) The surveyed road through Avon Location 20756; from the western boundary of that location to the prolongation southward of the west boundary of Reserve 20504.

(b) The surveyed road along part of the southeast boundary of Avon Location 20755; from the western alignment of the road along the eastern boundary of the said location to its termination along the south east boundary of that location.

(Public Plan 24/80 B.C.3.)

WHEREAS Alan Robert Wick, Maurice William Halligan, Noel Herbert Jones and Brian Frederick Jones, being the owners of the land over or along which the undermentioned road extends have applied to the Shire of Mingenew to close the said road which is more particularly described hereunder, that is to say:—

Mingenew.

Corres. 2107/69.

M765. The surveyed road along the southern boundaries of Yandanooka Estate Lots 114 and 145 and the southern and eastern boundaries of Victoria Location 2883; from the south west corner of Lot 114 to the most eastern northeast corner of Location 2883. (Public Plan 123/80 D2, 3.)

WHEREAS Donald Allan Bruce and Margaret Dorothy Bruce, being the owners of the land over or along which the undermentioned road extends have applied to the Shire of Mingenew to close the said road which is more particularly described hereunder, that is to say:—

Mingenew.

Corres. 3715/66.

M. 767. That portion of road No. 9513 (Lands and Surveys Diagram 1539) extending from the northern alignment of Road No. 950 to a line extending 85 degrees 2 chains 29.7 links from the intersection of the southern alignment of road 13745 with the north western alignment of road No. 9513. (Public Plan 123/80 C1.)

WHEREAS Shire of Mukinbudin and the Minister for Lands, being the owners of the land over or along which the undermentioned road extends have applied to the Shire of Mukinbudin to close the said road which is more particularly described hereunder, that is to say:—

Mukinbudin.

Corres. 2551/30.

M. 769. The whole of Beckingham Street; from the eastern alignment of Greenslade Street to an eastern boundary of Mukinbudin Townsite. (Public Plan Mukinbudin Townsite.)

And whereas the Council has assented to the said applications; and whereas the Governor in Executive Council has approved these requests; it is hereby notified that the said roads are hereby closed.

A. E. HEAGNEY,  
Under Secretary for Lands.

## LOCAL GOVERNMENT ACT, 1960-1970.

Department of Lands and Surveys,  
Perth, 17th June, 1970.

IT is hereby declared that, pursuant to the resolution of the City of Fremantle, passed at a meeting of the Council held on or about 20th November, 1967, the undermentioned lands have been set apart, taken, or resumed under section 17 of the Public Works Act, 1902, for the purpose of a new road, that is to say:—

Fremantle.

L. & S. 622/90V2 (MR689), M.R.D. 1713/67.

Road No. 312 (Carrington Street—widening of part). That portion of Lot 6 of Fremantle Suburban Lot 43 as delineated and coloured dark brown on Land Titles Office Plan 4704.

0.3 perches being resumed from Fremantle Suburban Lot 43.

(Notice of intention to resume gazetted 6th March, 1970.)

(Public Plan F73-4.)

IT is hereby declared that, pursuant to the resolution of the Shire of Armadale-Kelmscott, passed at a meeting of the Council held on or about 28th October, 1968, the undermentioned lands have been set apart, taken, or resumed under section 17 of the Public Works Act, 1902, for the purpose of a new road, that is to say:—

Armadale-Kelmscott.

3579/68 (R.3111).

Road No. 14325 (Owtram Road). A strip of land one chain wide widening at its commencement and terminus, leaving the southern alignment of Road No. 742 (Twelfth Avenue) at the northeastern corner of Canning Location 2084 (Reserve 28745) and extending as delineated and coloured dark brown on Lands and Surveys Diagram 74078 southward and southwestward along the eastern and southeastern boundaries of the said location to the southern corner of that location.

1 rood 21.5 perches being resumed from Canning Location 31.

The area of Reserve 28745 is hereby reduced by 0-7 perches.

(Notice of intention to resume gazetted 20th March, 1970.)

(Public Plan K129-4.)

IT is hereby declared that, pursuant to the resolution of the Shire of Boyup Brook, passed at a meeting of the Council held on or about 26th November, 1964, the undermentioned lands have been set apart, taken, or resumed under section 17 of the Public Works Act, 1902, for the purpose of a new road, that is to say:—

Boyup Brook.

1812/64 (R.2859).

Road No. 14310. A strip of land one chain wide, widening at its commencement and terminus commencing on the eastern boundary of Nelson Location 1591. (Land Titles Office Plan 8532) and extending as surveyed and shown coloured brown on said plan 8532 westward and southward through the said location and to and through Location 1538 to the northern alignment of Road No. 2774 within the latter location.

1 acre 1 rood 32 perches and 3 acres 1 rood 4 perches being resumed from Nelson Locations 1538 and 1591 respectively.

(Notice of intention to resume gazetted 13th February, 1970.)

(Public Plan 438B/40 D1.)

IT is hereby declared that, pursuant to the resolution of the Shire of Boyup Brook, passed at a meeting of the Council held on or about 29th November, 1968, the undermentioned lands have

been set apart, taken, or resumed under section 17 of the Public Works Act, 1902, for the purpose of a new road, that is to say:—

Boyup Brook.

4237/30, V.2. (R.3082).

Road No. 11416 (deviation of part). A strip of land two chains wide, leaving the present road on the western boundary of Wellington Location 3788 and extending as delineated and coloured dark brown on Lands and Surveys Diagram 73990 northward outside and along part of the western boundary of the said location to rejoin the present road on the western boundary of that location.

8 acres 3 roods 31 perches being resumed from Pastoral Lease 3114/838.

(Notice of intention to resume gazetted 17th April, 1970.)

(Public Plan 415A/40 B2.)

IT is hereby declared that, pursuant to the resolution of the Shire of Bridgetown, passed at a meeting of the Council held on or about 21st December, 1967, the undermentioned lands have been set apart, taken, or resumed under section 17 of the Public Works Act, 1902, for the purpose of a new road, that is to say:—

Bridgetown.

65/68 (R2993).

Road No. 14324. A strip of land varying in width, leaving the south western alignment of Road No. 51 (South Western Highway) on the northeastern boundary of Nelson Location 11709 (Reserve 20861) and extending, as delineated and coloured dark brown on Original Plan 11312 and as surveyed southwesterly through the said location, the Bridgetown-Manjimup Railway Reserve, Location 8462 (Reserve 21079) along the northeastern boundary of Location 9819, through Timber Reserve 161/25 and Location 6654 (Reserve 5350) to the southeastern boundary of the lastmentioned location.

16.9 perches being resumed from Nelson Location 9819.

(Notice of intention to resume gazetted 17th April, 1970.)

(Public Plan 439B/40 E2.)

IT is hereby declared that, pursuant to the resolution of the Shire of Brookton, passed at a meeting of the Council held on or about 8th August, 1969, the undermentioned lands have been set apart, taken, or resumed under section 17 of the Public Works Act, 1902, for the purpose of a new road, that is to say:—

Brookton.

10675/60 (R.3119).

Road No. 11582. (a) Extension. A strip of land one chain wide, leaving the western terminus of the present road on the northernmost boundary of Avon Location 11219 and extending, as surveyed, westward and southwestward along part of the northernmost boundary of the said location and the northwestern boundary of Location 27557 to the surveyed road at the north western corner of the latter location.

(b) Widening of parts. Those portions of Avon Locations 27557, 11219 and 27497 as delineated and coloured dark brown on Lands and Surveys Diagrams 74076 and 74077.

Road No. 3062. (Widening of parts). That portion of Crown land and that portion of Avon Location 27566 as delineated and coloured mid and dark brown on Lands and Surveys Diagram 74077.

25 perches, being resumed from Avon Location 27566.

26.3 perches, being resumed from Avon Location 27497.

6.3 perches, being resumed from Avon Location 27557.

6.9 perches, being resumed from Avon Location 11219.

(Notice of intention to resume gazetted 17th April, 1970.)

(Public Plans 343 C/40 and 343 D/40.)

IT is hereby declared that, pursuant to the resolution of the Shire of Broomehill, passed at a meeting of the Council held on or about 3rd November, 1967, the undermentioned lands have been set apart, taken, or resumed under section 17 of the Public Works Act, 1902, for the purpose of a new road, that is to say:—

Broomehill.

657/92V3 (R.2997).

Road No. 351 (Widening of part). That portion of Kojonup Location 256 as delineated and coloured dark brown on Lands and Surveys Diagram 73291.

36.1 perches being resumed from Kojonup Location 256.

(Notice of intention to resume gazetted 17th April, 1970.)

(Public Plan: Broomehill 40, Sheet 1.)

IT is hereby declared that, pursuant to the resolution of the Shire of Capel, passed at a meeting of the Council held on or about 2nd October, 1968, the undermentioned lands have been set apart, taken, or resumed under section 17 of the Public Works Act, 1902, for the purpose of a new road, that is to say:—

Capel.

2576/62 (R. 2893).

Road No. 14326. A strip of land 50 links wide, leaving the southeastern alignment of Road No. 13447 at the northern corner of Wellington Location 71 and extending, as surveyed and shown coloured brown on Land Titles Office Plan 2121 south eastward along the northeastern boundary of the said location to the surveyed road at the eastern corner of that location.

2 roods 2 perches being resumed from Wellington Location 71.

(Notice of intention to resume gazetted 22nd August, 1969.)

(Public Plan 412C/40.)

IT is hereby declared that, pursuant to the resolution of the Shire of Corrigin, passed at a meeting of the Council held on or about 17th September, 1969, the undermentioned lands have been set apart, taken, or resumed under section 17 of the Public Works Act, 1902, for the purpose of a new road, that is to say:—

Corrigin.

3740/69 (MR694), M.R.D. 575/69.

Road No. 11516 (widening of parts). Those portions of Avon Locations 17630, 18791 and 18792 as delineated and coloured dark brown on Lands and Surveys Diagram 74212.

2 acres 3 roods 27 perches, being resumed from Avon Location 17630.

0.3 perches, being resumed from Avon Location 18791.

1 acre 2 roods 26.6 perches, being resumed from Avon Location 18792.

(Notice of intention to resume gazetted 15th August, 1969.)

(Public Plan 344/80 D3.)

IT is hereby declared that, pursuant to the resolution of the Shire of Cranbrook, passed at a meeting of the Council held on or about 6th March, 1969, the undermentioned lands have been set apart, taken, or resumed under section 17 of the Public Works Act, 1902, for the purpose of a new road, that is to say:—

Cranbrook.

358/63 (R3032).

Road No. 12957 (Widening of part). That portion of Kojonup Location 7214 as delineated and coloured dark brown on Lands and Surveys Diagram 73992.

1 acre 1 rood 13.2 perches being resumed from Kojonup Location 7214.

(Notice of intention to resume gazetted 17th April, 1970.)

(Public Plan 437D/40 B4.)

IT is hereby declared that, pursuant to the resolution of the Shire of Cuballing, passed at a meeting of the Council held on or about 16th February, 1967, the undermentioned lands have been set apart, taken, or resumed under section 17 of the Public Works Act, 1902, for the purpose of a new road, that is to say:—

Cuballing.

4920/52 (R. 2927).

Road No. 11782. (a) Extension. A strip of land one chain wide, leaving the western terminus of the present road at the northwestern corner of Williams Location 1213 and extending, as surveyed, westward to and along the northern boundaries of Locations 451, 427, 452 and 1514 to the surveyed road at the northwestern corner of the lastmentioned location. (Portion of Road No. 1240 is hereby superseded).

(b) Widening of parts. Those portions of Williams Locations 427, 451, 1213 and 1675 as delineated and coloured dark brown on Original Plan 10928.

2.6 perches, being resumed from Williams Location 427.

12.4 perches, being resumed from Williams Location 451.

1 acre 1 rood 22.2 perches, being resumed from Williams Location 1213.

1 acre 2 roods 7.3 perches, being resumed from Williams Location 1675.

(Notice of intention to resume gazetted 17th April, 1970.)

(Public Plan 385 A/40 C1.)

IT is hereby declared that, pursuant to the resolution of the Shire of Denmark, passed at a meeting of the Council held on or about 22nd March, 1969, the undermentioned lands have been set apart, taken, or resumed under section 17 of the Public Works Act, 1902, for the purpose of a new road, that is to say:—

Denmark.

1076/69 (R. 3090).

Road No. 4092 (deviation of Part). That portion of Denmark Lot 172 as delineated and coloured dark brown on Lands and Surveys Diagram 74055.

2.5 perches being resumed from Denmark Lot 172.

(Notice of intention to resume gazetted 20th March, 1970.)

(Public Plan Denmark Central.)

IT is hereby declared that, pursuant to the resolution of the Shire of Kalamunda, passed at a meeting of the Council held on or about 28th June, 1967, the undermentioned lands have been set apart, taken, or resumed under section 17 of the Public Works Act, 1902, for the purpose of a new road, that is to say:—

Kalamunda.

7825/03 (R. 3016).

Road No. 10199 (widening of part). Those portions of Lots 10 and 11 of Canning Location 589 (Land Titles Office Diagram 32932) abutting the northwestern and southeastern alignments of the said road as delineated and coloured dark brown on Original Plan 11322.

Road No. 1949 (Pomeroy Road—Widening and deviation of parts). Those portions of Lot 11 of Canning Location 589 (Land Titles Office Diagram 32932) situated southwestward of a line in prolongation southward of the western boundary of lot 10 and those portions of lot 71 of Location



632 (Diagram 35382) and Kalamunda Lots 143, 144 and 145 (portions of Class A Reserve 12083) all as delineated and coloured dark brown on Original Plan 11322.

1.1 perch and 1 acre and 22.6 perches being resumed from Canning Locations 634 and 589 respectively. The area of Class A Reserve 12083 is hereby reduced by 3 acres 2 roods 35.3 perches.

(Notice of intention to resume gazetted 13th February, 1970.)

(Public Plan K2-4.)

IT is hereby declared that, pursuant to the resolution of the Shire of Kellerberrin, passed at a meeting of the Council held on or about 10th September, 1969, the undermentioned lands have been set apart, taken, or resumed under section 17 of the Public Works Act, 1902, for the purpose of a new road, that is to say:—

Kellerberrin.

3920/69 (MR. 695), M.R.D. 887/69.

Road No. 8614 (widening of parts). Those portions of Crown land, Baandee Lot 36 and Reserve 13701 as delineated and coloured mid and dark brown on Lands and Surveys Diagrams 74221 and 74222. The area of Reserve 13701 is hereby reduced by 3 roods 36.8 perches.

1 rood 15.3 perches being resumed from Baandee Lot 36.

(Notice of intention to resume gazetted 5th September, 1969.)

(Public Plans Baandee and 25/80 D. 3.)

IT is hereby declared that, pursuant to the resolution of the Shire of Kulin, passed at a meeting of the Council held on or about 23rd February, 1970, the undermentioned lands have been set apart, taken, or resumed under section 17 of the Public Works Act, 1902, for the purpose of a new road, that is to say:—

Kulin.

3764/60 (R.3114.)

Road No. 13001 (extension). A strip of land two chains wide, widening at its commencement as surveyed and at its terminus as delineated and coloured dark brown on Original Plan 10143 leaving the southern terminus of the present road at the northwestern corner of Roe Location 2132 and extending, as surveyed, southward along the western boundary of the said location to the southwestern corner of that location.

1 acre 1 rood being resumed from Roe Location 2132.

(Notice of intention to resume gazetted 17th April, 1970.)

(Public Plan 376/80 E2.)

IT is hereby declared that, pursuant to the resolution of the Shire of Morawa, passed at a meeting of the Council held on or about 12th January, 1967, the undermentioned lands have been set apart, taken, or resumed under section 17 of the Public Works Act, 1902, for the purpose of a new road, that is to say:—

Morawa.

1351/24 (MR693), M.R.D. 982/66.

Road No. 14321. A strip of land one chain wide, widening as delineated and coloured dark brown on Original Plan 11152, commencing on a line in prolongation southeasterly of the northeastern boundary of Victoria Location 9489 and extending, as surveyed, southwestward along the southeastern boundary of the said Location and part of the southeastern boundary of Location 8119 to the surveyed road at the southern corner of the latter location.

Road No. 14322. A strip of land varying in width, leaving the surveyed road on the northeastern boundary of Victoria Location 9851 and extending, as delineated and coloured dark brown on Original Plan 11152, southward through the said location to the northwestern alignment of Road No. 8642 on the southeastern boundary of the said location.

Road No. 14323. A strip of land varying in width, leaving the eastern alignment of Road No. 14322 within Victoria location 9851 and extending, as delineated and coloured dark brown on Original Plan 11152, eastward through the said location to the northwestern alignment of Road No. 8642 at the eastern corner of that location.

Road No. 8642 (widening of part). That portion of Victoria Location 9459 containing 3.4 perches as delineated and coloured dark brown on Original Plan 11152.

35.1 perches and 5 acres 3 roods 11 perches being resumed from Victoria Locations 9459 and 9851 respectively.

(Notice of intention to resume gazetted 3rd September, 1969.)

(Public Plan 122/80 C1.)

IT is hereby declared that, pursuant to the resolution of the Shire of Nyabing-Pingrup, passed at a meeting of the Council held on or about 4th June, 1969, the undermentioned lands have been set apart, taken, or resumed under section 17 of the Public Works Act, 1902, for the purpose of a new road, that is to say:—

Nyabing-Pingrup.

2228/63 (R.3173).

Road No. 14327. A strip of land one chain wide, commencing at the southwestern corner of Kojonup Location 9124 and extending, as surveyed eastward along the southern boundary of the said location and through location 8867 to a line in prolongation southerly of the eastern alignment of Road No. 6979.

Road No. 14327. (a) Widening of part. That portion of the discontinued Nyabing-Pingrup Railway Reserve abutting the southern side of the present road as shown coloured brown and bordered red on Sheet 5 of Miscellaneous Plan 481.

(b) Extension. A strip of land three chains wide, leaving the eastern terminus of the present road on the eastern alignment of Road No. 6979 and extending, as surveyed and shown coloured brown and bordered red on page 5 of Miscellaneous Plan 481, generally eastward through Kojonup Location 8867 and along part of the northwestern boundary of Location 8733 to a line in prolongation easterly of the southern alignment of Road No. 5314.

Road No. 5314 (widening of part). That portion of the Discontinued Nyabing-Pingrup Railway Reserve abutting the southeastern alignment of the present road from the eastern terminus of Road No. 14327 to the southern alignment of Road No. 8315 as shown coloured brown and bordered red on pages 5, 6 and 7 of Miscellaneous Plan 481.

Road No. 8315 (a) widening of part. That portion of the discontinued Nyabing-Pingrup Railway Reserve abutting the southern side of the present road extending from the southeastern alignment of Road No. 5314 to the surveyed road along the southeastern boundary of Kojonup Location 8794 as surveyed and shown coloured brown and bordered red on pages 7, 8 and 9 of Miscellaneous Plan 481.

(b) Extension. A strip of land one chain wide, widening at its terminus leaving the eastern terminus of the present road on the southeastern boundary of Kojonup Location 8794 and extending unsurveyed, eastward along part of the southern boundary of Location 8894 (Reserve 23291) to the western alignment of the surveyed road at the eastern end of the former Kuringup Station Yard Reserve.

(c) Widening of part. That portion of the discontinued Nyabing-Pingrup Railway Reserve abutting the southern side of the present road from the prolongation southwestward of the southeastern boundary of Kojonup Location 8794 to the eastern side of the surveyed road at the eastern end of the former Kuringup Station Yard Reserve as shown coloured brown and bordered red on page 9 of Miscellaneous Plan 481.

(d) Extension. A strip of land three chains wide, widening in parts leaving the eastern terminus of the present road at the eastern end of the former Kuringup Station Yard Reserve extending, as surveyed and shown coloured brown and bordered red

on pages 9 to 15 inclusive of Miscellaneous Plan 481 easterly through Kojonup Locations 8874 and 7124, along a northern boundary of Location 8875 to and through Chinocup Townsite through Crown land to and along the southern boundaries of Locations 393 (Reserve 23218) and through Pingrup Townsite to the northwestern alignment of Road No. 12304. (Public Plans 407, 408/80.)

IT is hereby declared that, pursuant to the resolution of the Shire of Quairading, passed at a meeting of the Council held on or about 24th January, 1968, the undermentioned lands have been set apart, taken, or resumed under section 17 of the Public Works Act, 1902, for the purpose of a new road, that is to say:—

Quairading.

8167/07 (R.3087).

Road No. 2972 (widening of part). Those portions of Avon Locations 7314 and 8855 as delineated and coloured dark brown on Lands and Surveys Diagrams 73978 and 73980.

Road No. 12686 (widening of part). Those portions of Avon Locations 7907 and 13763 as delineated and coloured dark brown on Lands and Surveys Diagram 73979.

Road No. 4033 (deviation of part). That portion of Avon Location 21870 as delineated and coloured dark brown on Lands and Surveys Diagram 73978.

1 rood 10.3 perches, being resumed from Avon Location 7314.

32.8 perches, being resumed from Avon Location 8855.

3 roods 5.6 perches, being resumed from Avon Location 21870.

1 acre 2 roods 26.8 perches, being resumed from Avon Location 7907.

1 acre 2 roods 23.5 perches, being resumed from Avon Location 13763.

(Notice of intention to resume gazetted 20th March, 1970.)

(Public Plans 3C/40 D4 and 343B/40 D1.)

IT is hereby declared that, pursuant to the resolution of the Shire of Ravensthorpe, passed at a meeting of the Council held on or about 4th March, 1970, the undermentioned lands have been set apart, taken, or resumed under section 17 of the Public Works Act, 1902, for the purpose of a new road, that is to say:—

Ravensthorpe.

4257/69 (R.3121).

Road No. 14287 (Morrel Street). A strip of land 150 links wide, widening at its commencement and terminus leaving the northeastern alignment of Yandee Street, and extending as delineated and coloured dark brown on Original Plan 11201, north-eastward through Reserve 27126 to the northeastern boundary of Munglinup Townsite.

Road No. 14288 (Tubada Street). A strip of land 150 links wide, widening at its commencement and terminus, leaving the southeastern alignment of Tallarack Street and extending, as delineated and coloured dark brown on Original Plan 11201, south-eastward along the northeastern boundary of Munglinup Lot 142 to the northwestern alignment of Road No. 14287.

The area of Reserve 27126 is hereby reduced by 1 acre 2 roods 18.2 perches.

(Public Plan 422/80.)

IT is hereby declared that, pursuant to the resolution of the Shire of Ravensthorpe, passed at a meeting of the Council held on or about 1st August, 1969, the undermentioned lands have been set

apart, taken, or resumed under section 17 of the Public Works Act, 1902, for the purpose of a new road, that is to say:—

Ravensthorpe.

1809/68 (R.3154).

Road No. 14314. A strip of land two chains wide commencing at the northern corner of Oldfield Location 859 and extending as surveyed south-westward and southward along part of the north-western boundary of and through the said location to the northeastern alignment of the surveyed road along the southwestern boundary of the said location.

Road No. 14314 (deviation). A strip of land two chains wide leaving the present road within Oldfield Location 859 and extending as delineated and coloured dark brown on Lands and Surveys Diagram 74139, southerly through the said location to the northeastern alignment of the surveyed road on the southwestern boundary of that location.

(Public Plans 422/80 and Munglinup Townsite.)

IT is hereby declared that, pursuant to the resolution of the Shire of Wanneroo, passed at a meeting of the Council held on or about 14th February, 1968, the undermentioned lands have been set apart, taken, or resumed under section 17 of the Public Works Act, 1902, for the purpose of a new road, that is to say:—

Wanneroo.

6718/07 (MR692), M.R.D. 2571/67.

Road No. 3694 (widening of part). Those portions of Perthshire Location 105 and Swan Location 998 as delineated and coloured dark brown on Original Plan 11430.

Road No. 3 (widening of part). That portion of Swan Location 618 as delineated and coloured dark brown on Original Plan 11430.

Road No. 14320. A strip of land varying in width leaving the southern alignment of Road No. 3694 within Swan Location 998 and extending as delineated and coloured dark brown on Original Plan 11430 southeastward through the said location to the western alignment of Road No. 3, Wanneroo Road.

30.1 perches, being resumed from Swan Location 618.

10 acres 3 roods 9 perches, being resumed from Swan Location 998.

3 acres 1 rood 2 perches, being resumed from Perth Shire Location 105.

(Notice of intention to resume gazetted 6th February, 1970.)

(Public Plan Yanchep 40, Sheet 4 D3.)

And whereas His Excellency the Governor has declared that the said lands have been set apart, taken, or resumed for the purpose of the said roads, and that plans of the said lands might be inspected at the Department of Lands and Surveys, Perth, it is hereby notified that the lands described above are roads within the meaning of the Local Government Act, 1960-1970, subject to the provisions of the said Act.

By Order of His Excellency,

Dated this 4th day of June, 1970.

STEWART BOVELL,  
Minister for Lands.

Western Australia.

LICENSED SURVEYORS ACT, 1909-1958.

Land Surveyors' Licensing Board.

IT is hereby notified for general information that the undermentioned gentlemen have been registered as Licensed Surveyors, under the provisions of the abovementioned Act, on the dates specified:—

No. 480—Hayes, Peter John, c/o Australian Iron and Steel Pty. Ltd., Post Office, Wollongong, New South Wales 2500, 10th June, 1970.

No. 481—Hill, John Edmund, 15 Turner Street,  
Kalgoorlie, Western Australia 6430, 10th  
June, 1970.

S. J. STOKES,  
Secretary,  
Land Surveyors' Licensing Board.

Any person desirous of objecting to the Planning  
Scheme should set forth in writing his/her objec-  
tions and lodge them with Town Clerk, City of South  
Perth, Municipal Offices, Civic Centre, South Perth  
6151, on or before the 18th September, 1970.

P. A. BENNETTS,  
Town Clerk.

BUSH FIRES ACT, 1954.  
(Section 38.)

Appointment of Bush Fire Control Officers.

Bush Fires Board,  
West Perth, 19th June, 1970.

IT is hereby notified that the Manjimup Shire  
Council has appointed G. Rumenos as a bush fire  
control officer for its municipality.

The appointment of Mr. E. G. H. Stephenson in  
the Shire of Manjimup has been cancelled.

R. BOWE,  
Acting Secretary, Bush Fires Board.

TOWN PLANNING AND DEVELOPMENT ACT,  
1928-1969.

City of Perth.

Access Way (King and Murray Streets).

Town Planning Scheme.

WHEREAS it is enacted by clause 10 of the City  
of Perth Access Way (King and Murray Streets)  
Town Planning Scheme that Part IV—Traffic  
Control—shall come into operation on such date  
as the Council shall by notice in the Government  
Gazette fix as the date for the coming into  
operation of that Part. Now therefore the Council  
of the City of Perth hereby gives notice that the  
date on which this notice is published in the  
Government Gazette is fixed as the date on which  
Part IV—Traffic Control of the City of Perth  
Access Way (King and Murray Streets) Town  
Planning Scheme shall come into operation.

By Order of the Council,

G. O. EDWARDS,  
Town Clerk.

TOWN PLANNING AND DEVELOPMENT ACT,  
1928 (AS AMENDED).

Notice that a Planning Scheme has been prepared  
and is available for Inspection.

City of South Perth Town Planning Scheme, No. 2.

T.P.B. 853/2/11/2.

NOTICE is hereby given that the South Perth City  
Council in pursuance of its powers under the Town  
Planning and Development Act, 1928 (as amended),  
has prepared a Planning Scheme with reference to  
the whole of the Municipal district of the City of  
South Perth for the purpose of—

- (a) setting aside land for future public use as  
reserves;
- (b) controlling land development by zoning;
- (c) other matters authorised by the enabling  
Act.

All plans and documents setting out and explain-  
ing the Planning Scheme have been deposited at  
South Perth Civic Centre, corner Sandgate Street  
and South Terrace, South Perth and will be open  
for inspection without charge during the hours of  
9 a.m. and 4 p.m. on all days of the week except  
Saturdays, Sundays and Public Holidays, until and  
including the 18th September, 1970.

The maps and other documents have also been  
deposited at the office of the Town Planning Depart-  
ment, Perth, and will similarly be open for inspec-  
tion for the same period between the hours of 10  
a.m. and 4 p.m.

TOWN PLANNING AND DEVELOPMENT ACT,  
1928 (AS AMENDED).

Advertisement of Approved Town Planning  
Scheme Amendment.

Town of Bunbury Town Planning Scheme No. 5—  
Amendment No. 12.

T.P.B. 853/6/2/6, Pt. N.

IT is hereby notified for public information, in  
accordance with section 7 of the Town Planning  
and Development Act, 1928 (as amended), that the  
Hon. Acting Minister for Town Planning approved  
the Town of Bunbury Town Planning Scheme  
Amendment on the 12th June, 1970, for the purpose  
of rezoning part lot 670 Myrtle and Hastie Streets  
from Residential "B" to Special Use—Aged Persons  
Home and Hospital.

E. C. MANEA,  
Mayor.  
W. J. CARMODY,  
Town Clerk.

TOWN PLANNING AND DEVELOPMENT ACT,  
1928 (AS AMENDED).

Notice that a Town Planning Scheme Amendment  
has been Prepared and is Available for Inspection.

Town of Bunbury Town Planning Scheme No. 5—  
Amendment No. 14.

T.P.B. 853/6/2/6, Pt. S.

NOTICE is hereby given that the Bunbury Town  
Council in pursuance of its powers under the Town  
Planning and Development Act, 1928 (as amended)  
has prepared a Town Planning Scheme amendment  
for the purpose of zoning of the land in the Sea  
Links Subdivision from Residential Development to  
Residential "B" Recreation and Commercial "B" as  
set out in the Consultants Plan No. P59/69 and  
signed by the Mayor and Town Clerk on 23rd  
March, 1970.

All plans and documents setting out and explain-  
ing the amendment have been deposited at Council  
Chambers, Stephen Street, Bunbury, and will be  
open for inspection without charge during the hours  
of 9.30 a.m. and 3.30 p.m. on all days of the week  
except Saturdays, Sundays and Public Holidays  
until and including the 18th September, 1970.

The plans and documents have also been de-  
posited at the office of the Town Planning Depart-  
ment, Perth, and will similarly be open for inspec-  
tion for the same period between the hours of 10  
a.m. and 4 p.m.

Any person desirous of objecting to the amend-  
ment should set forth in writing his/her objections  
and lodge them with Town Clerk, Town of Bunbury,  
P.O. Box 21, Bunbury 6230, on or before the 18th  
September, 1970.

W. J. CARMODY,  
Town Clerk.

TOWN PLANNING AND DEVELOPMENT ACT,  
1928 (AS AMENDED).

Notice that a Town Planning Scheme Amendment  
has been Prepared and is Available for Inspection.

Shire of Busselton Town Planning Scheme No. 1—  
Amendment No. 20.

T.P.B. 853/6/6/1, Pt. U.

NOTICE is hereby given that the Busselton Shire  
Council in pursuance of its powers under the Town  
Planning and Development Act, 1928 (as amended),

has prepared a Town Planning Scheme amendment for the purpose of rezoning of lots 6, 7, 12, 107 and 109 to 113 inclusive with frontage to Prince Street from Residential to Business.

All plans and documents setting out and explaining the amendment have been deposited at Council Offices, Shire of Busselton, Prince Street, Busselton, and will be open for inspection without charge during the hours of 9 a.m. and 4 p.m. on all days of the week except Saturdays, Sundays and Public Holidays until and including the 10th July, 1970.

The plans and documents have also been deposited at the office of the Town Planning Department, Perth, and will similarly be open for inspection for the same period between the hours of 10 a.m. and 4 p.m.

Any person desirous of objecting to the amendment should set forth in writing his/her objections and lodge them with Shire Clerk, Shire of Busselton, P.O. Box 84, Busselton 6280, on or before the 10th July, 1970.

P. S. HOLGATE,  
Shire Clerk.

Acting Hon. Minister for Town Planning approved the Shire of Williams Town Planning Scheme Amendment on the 12th June, 1970, for the purpose of rezoning lots 15, 16 and Pt. 21 of Lot Pt. D on the corner of New Street and Albany Highway from Special Use to Commercial.

W. C. CARNE,  
President.  
D. H. TINDALL,  
Shire Clerk.

TOWN PLANNING AND DEVELOPMENT ACT,  
1928 (AS AMENDED).

Advertisement of Approved Town Planning Scheme Amendment.

Shire of Williams Town Planning Scheme No. 1—  
Amendment No. 1.

T.P.B. 853/4/32/1.

IT is hereby notified for public information, in accordance with section 7 of the Town Planning and Development Act, 1928 (as amended), that the

METROPOLITAN REGION SCHEME.

Notice.

File 810/2/3.

NOTICE is hereby given that the provisions of clause 32 of the Metropolitan Region Scheme in respect to the Councils of the—

City of Melville; Town of Midland; and the Shires of Wanneroo, Perth, Swan, Bassendean, Mundaring, Kalamunda, Belmont, Gosnells, Canning, Cockburn, Kwinana, Rockingham, Armadale-Kelmscott, and Serpentine-Jarrahdale,

and printed in the *Government Gazette* of 20th March, 1970 (Page 859) be rescinded by resolution of the Metropolitan Region Planning Authority.

K. G. HIDE,  
Secretary,  
Metropolitan Region Planning Authority.

METROPOLITAN REGION SCHEME.

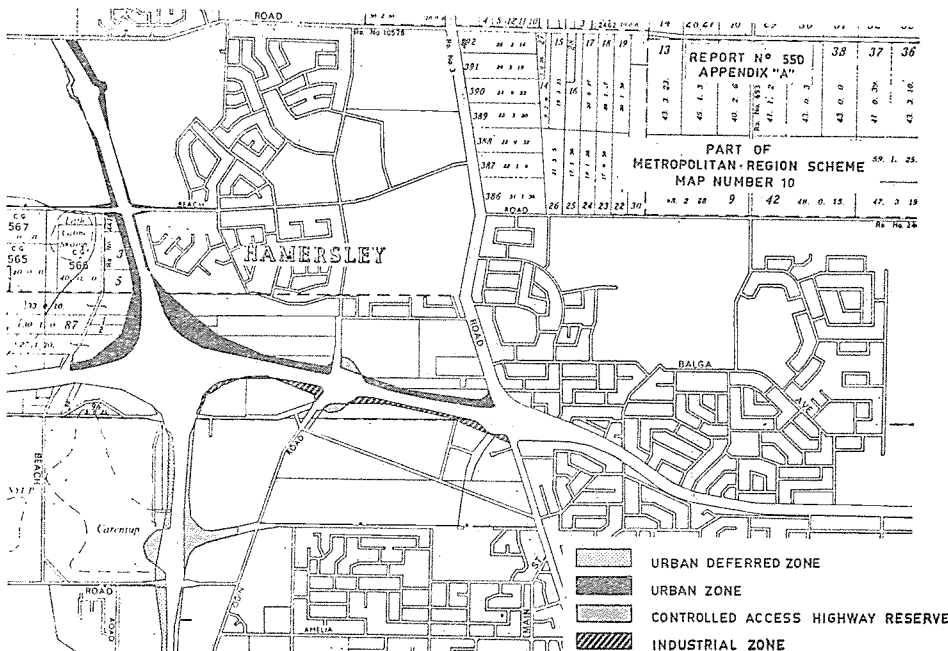
Notice.

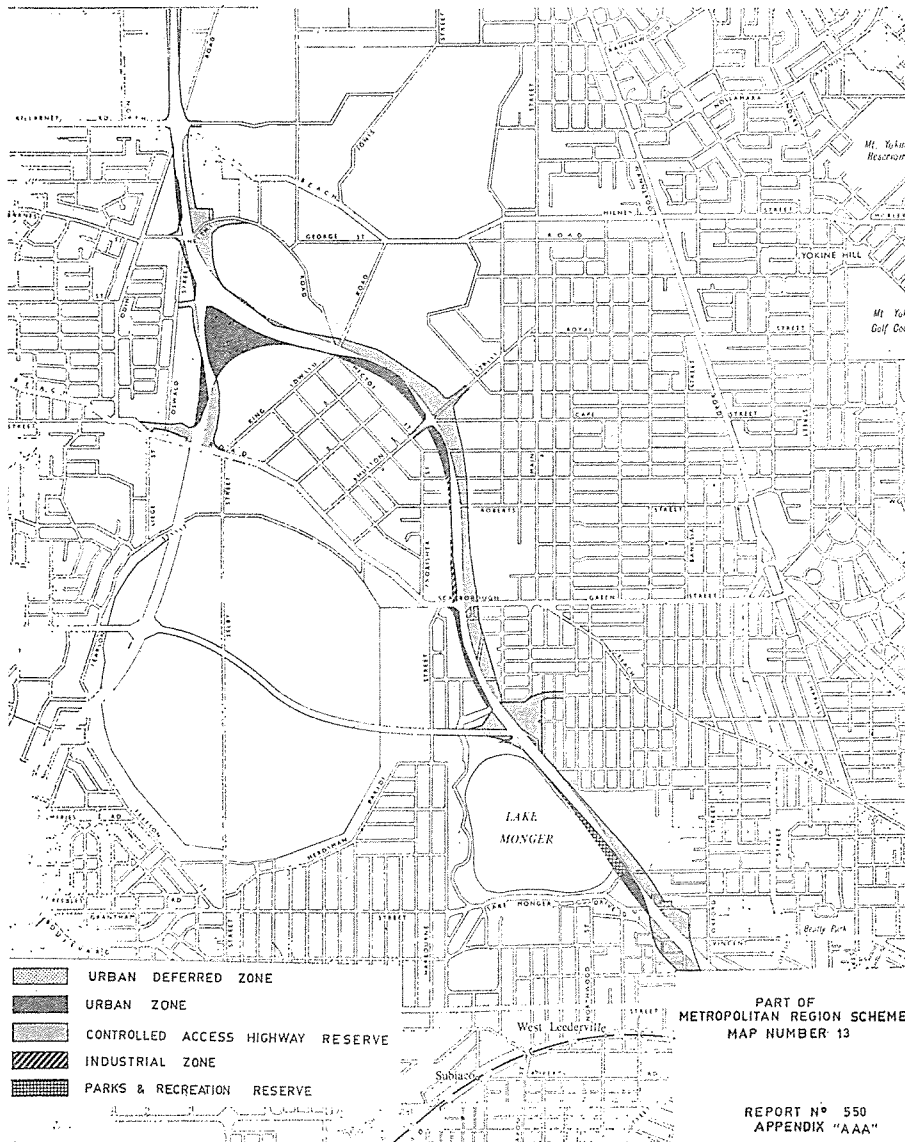
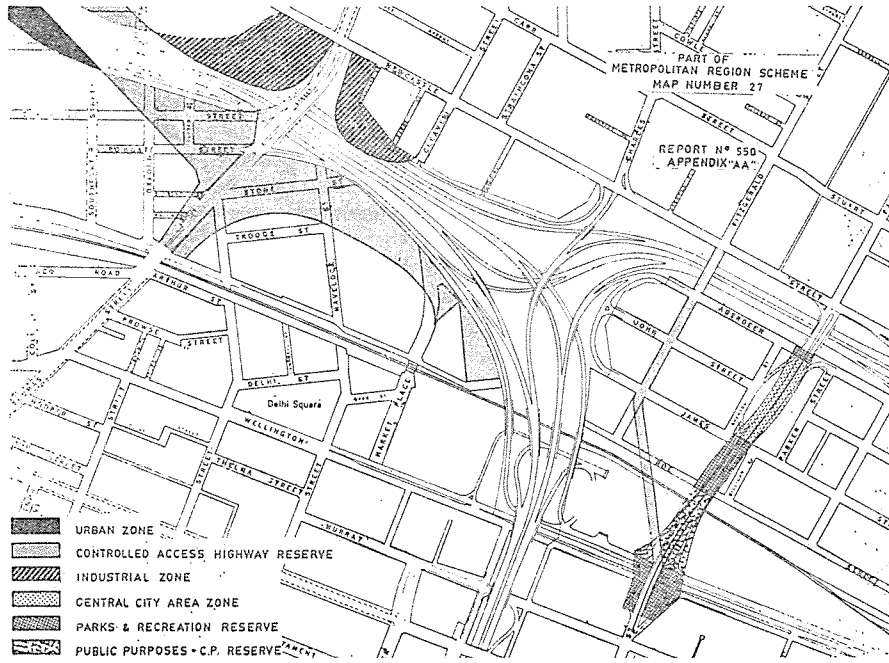
Files 823/2/10/1; 823/2/20/1; 823/2/30/1.

NOTICE is hereby given in accordance with the provisions of Clause 15 of the Metropolitan Region Scheme that the Metropolitan Region Planning Authority, on 3rd June, 1970 by resolution of that Authority, altered those sections of Regional Road Reserve in the manner set out in the accompanying schedule, Appendix A, Appendix AA and Appendix AAA.

K. G. HIDE,  
Secretary,  
Metropolitan Region Planning Authority.

Schedule.





METROPOLITAN REGION SCHEME.

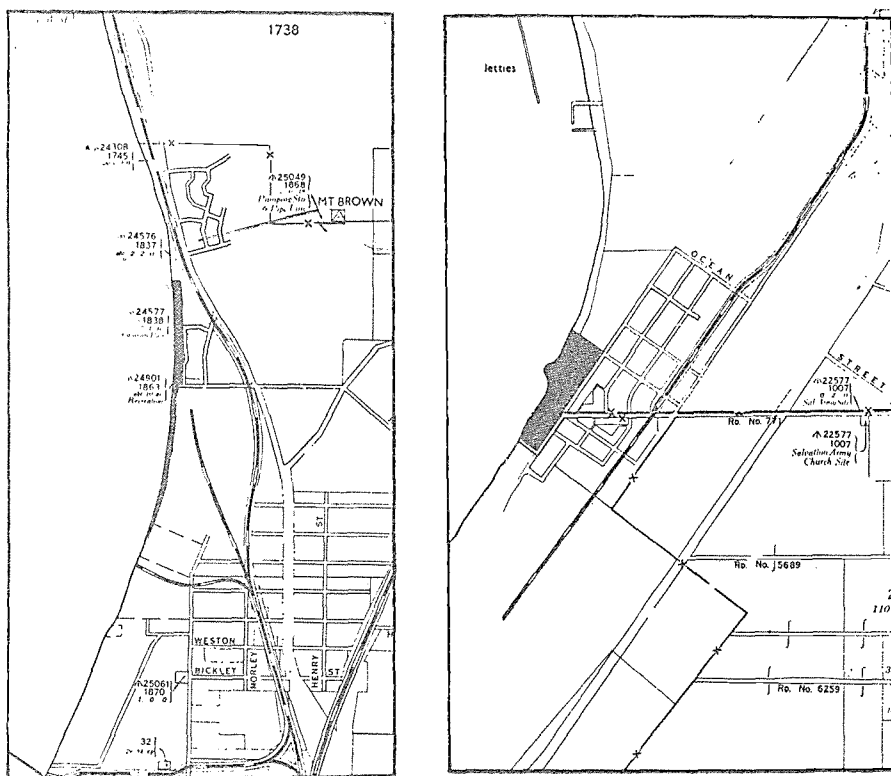
Notice.

Files 815/2/26/1; 823/2/26/1.

NOTICE is hereby given in accordance with the provisions of Clause 15 of the Metropolitan Region Scheme that the Metropolitan Region Planning Authority, on 3rd June, 1970, by resolution of that Authority, altered the boundaries of the Parks and Recreation Reserves in the manner set out in the accompanying Schedule, Appendix B.

K. G. HIDE,  
Secretary,  
Metropolitan Region Planning Authority.

Schedule.



 PARKS & RECREATION

PART OF  
METROPOLITAN REGION SCHEME  
MAP NUMBERS 19 & 23

REPORT N° 550  
APPENDIX "B"

METROPOLITAN REGION SCHEME.

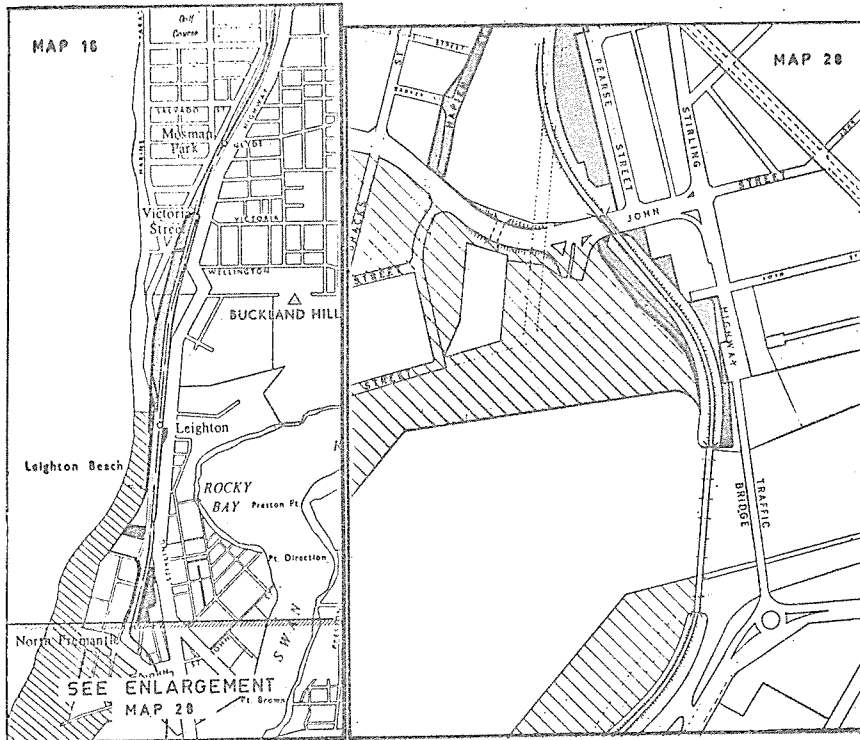
Notice.

File 823/2/5/1.

NOTICE is hereby given in accordance with the provisions of Clause 15 of the Metropolitan Region Scheme that the Metropolitan Region Planning Authority, on 3rd June, 1970, by resolution of that Authority, altered the boundaries of the land reserved for Railways in the manner set out in the accompanying Schedule, Appendix C.

K. G. HIDE,  
Secretary,  
Metropolitan Region Planning Authority.

Schedule.



RAILWAYS

PART OF  
METROPOLITAN REGION SCHEME  
MAP NUMBERS 16 & 28

REPORT N° 550  
APPENDIX "C"

METROPOLITAN REGION SCHEME.

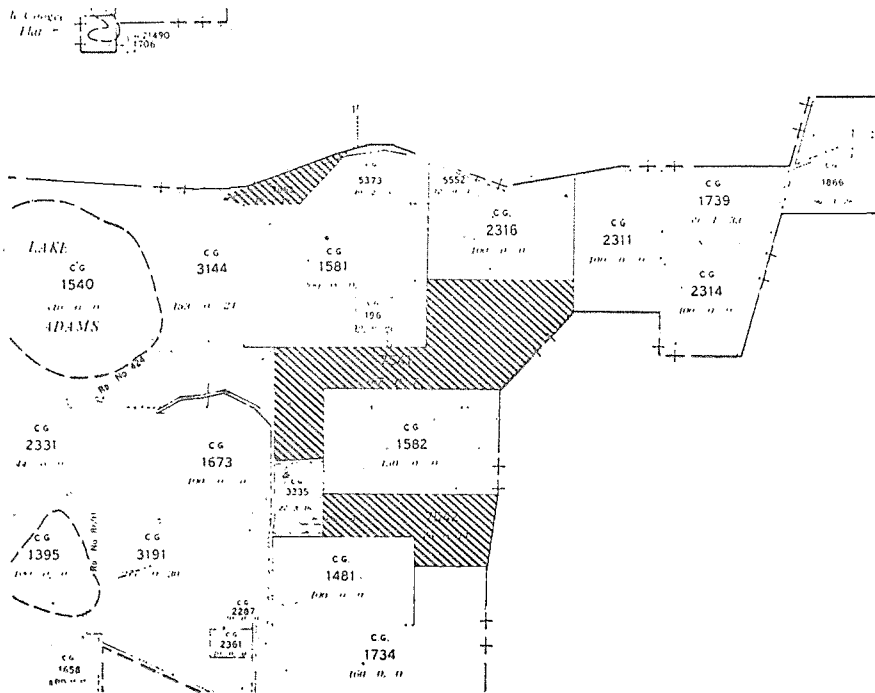
Notice.

File 823/2/1/1.


NOTICE is hereby given in accordance with the provisions of Clause 15 of the Metropolitan Region Scheme that the Metropolitan Region Planning Authority, on 3rd June, 1970, by resolution of that Authority, altered the boundaries of the land reserved for State Forests in the manner set out in the accompanying Schedule, Appendices D, E, F, G, H, K, L, and M.

K. G. HIDE,  
Secretary,  
Metropolitan Region Planning Authority.

Schedule.

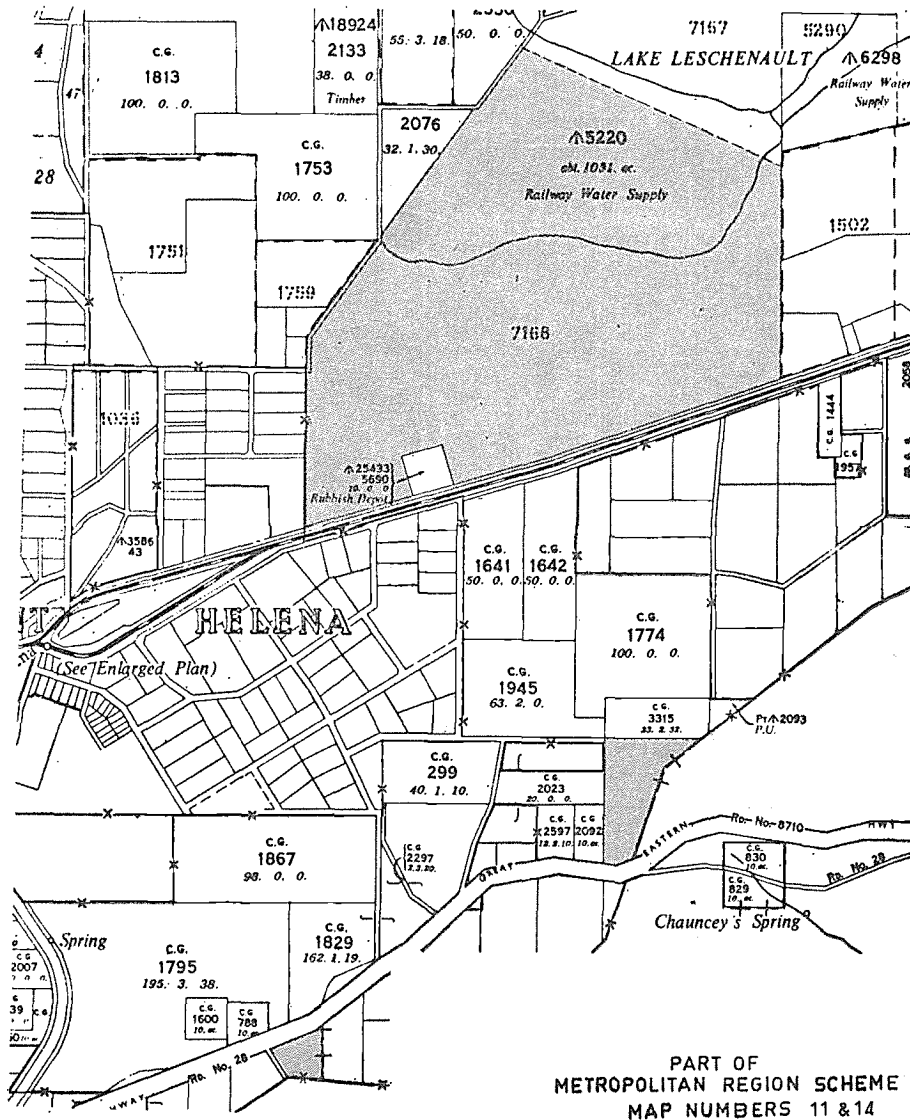


PART OF  
METROPOLITAN REGION SCHEME  
MAP NUMBER 7

 RURAL ZONE

REPORT N° 550  
APPENDIX D

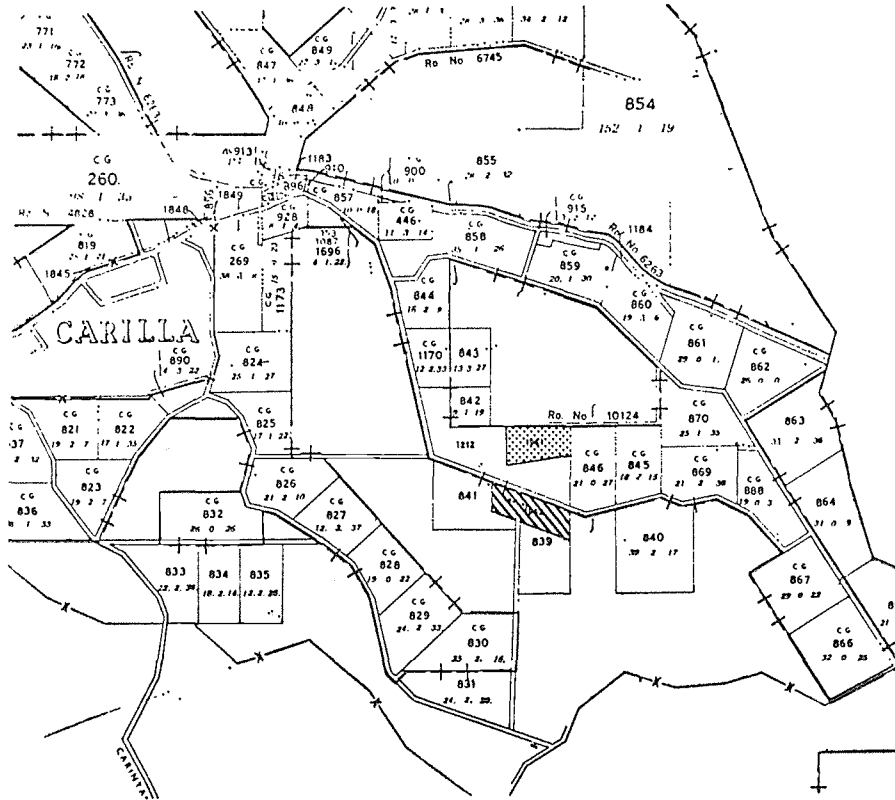




 STATE FORESTS RESERVATION

REPORT N° 550  
APPENDIX E





PART OF  
METROPOLITAN REGION SCHEME  
MAP NUMBER 17

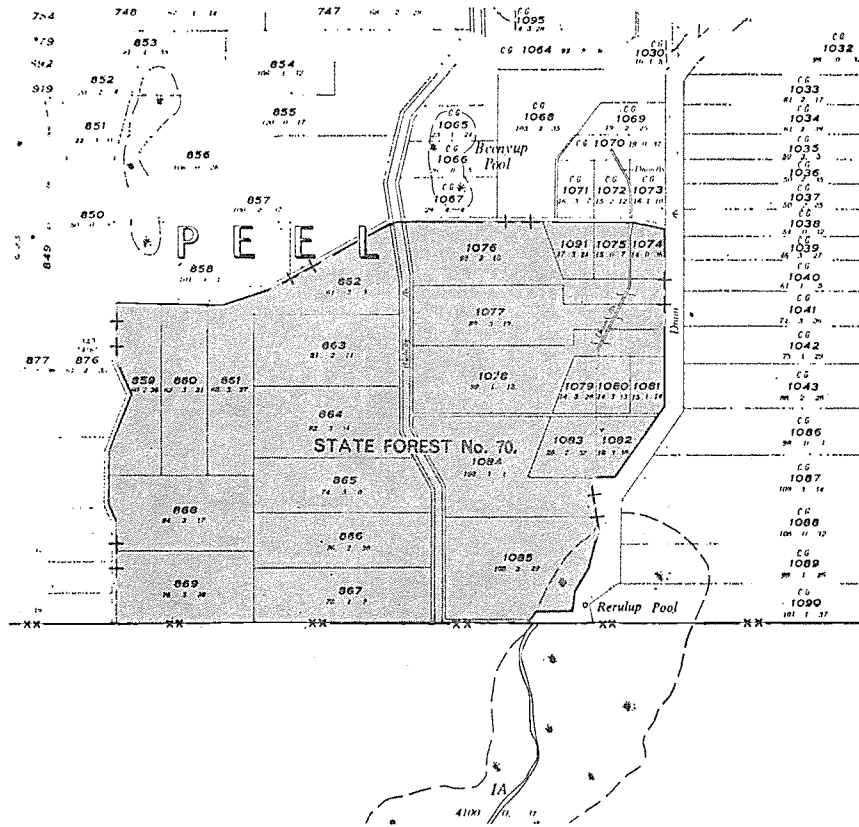


STATE FOREST RESERVATION

REPORT NO 550  
APPENDIX "G"



RURAL ZONE

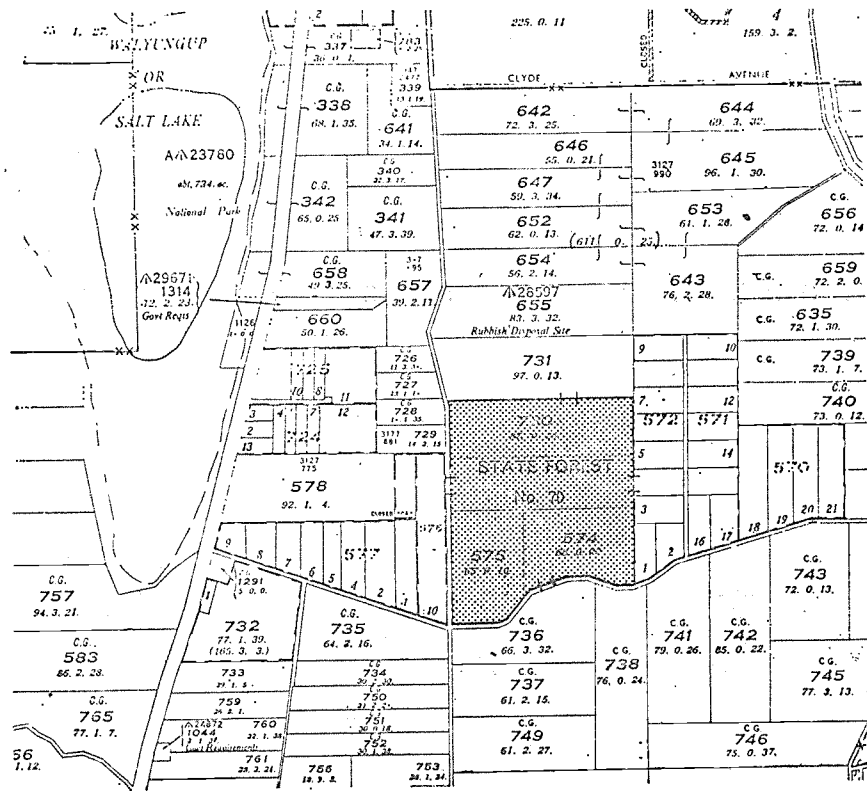


PART OF  
METROPOLITAN REGION SCHEME  
MAP NUMBER 25



STATE FOREST  
RESERVATION.

REPORT N° 550  
APPENDIX "H"

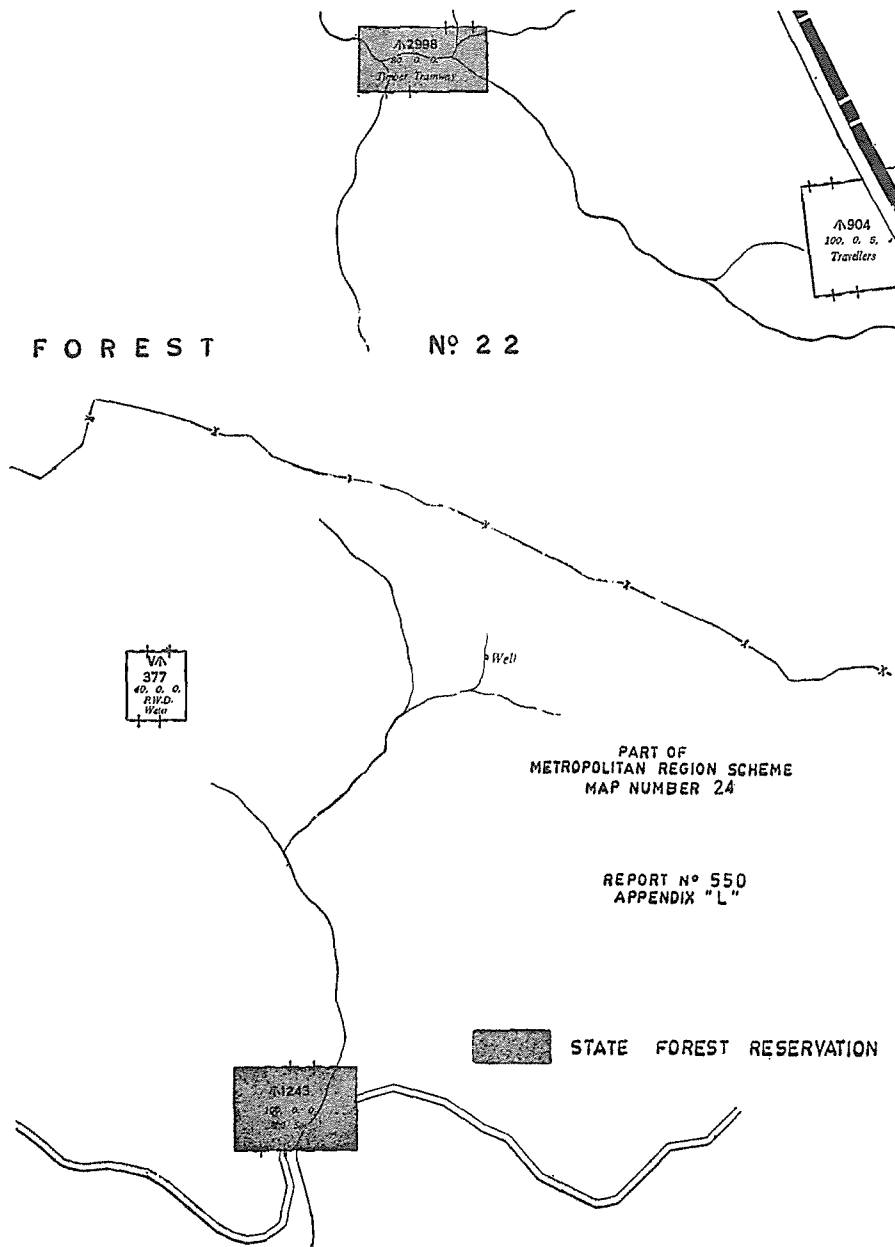


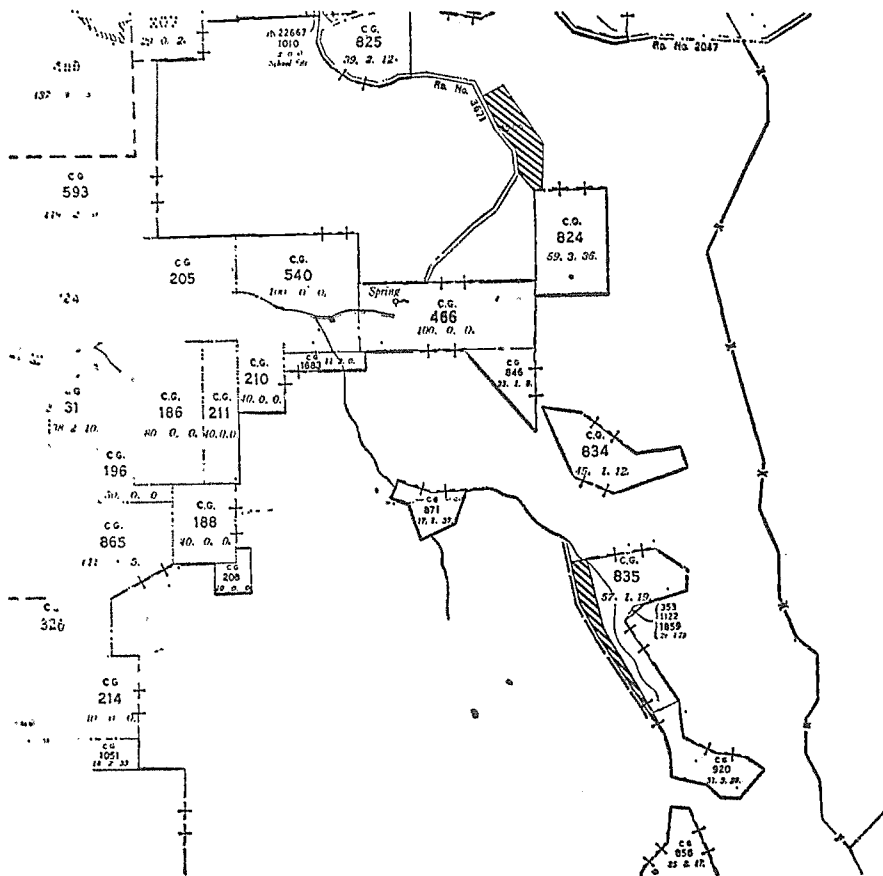
PART OF  
METROPOLITAN REGION SCHEME  
MAP NUMBER 23



STATE FOREST  
RESERVATION.


REPORT N° 550  
APPENDIX "K"





PART OF  
METROPOLITAN REGION SCHEME  
MAP NUMBERS 20 & 24

REPORT N° 550  
APPENDIX 'M'

 RURAL ZONE

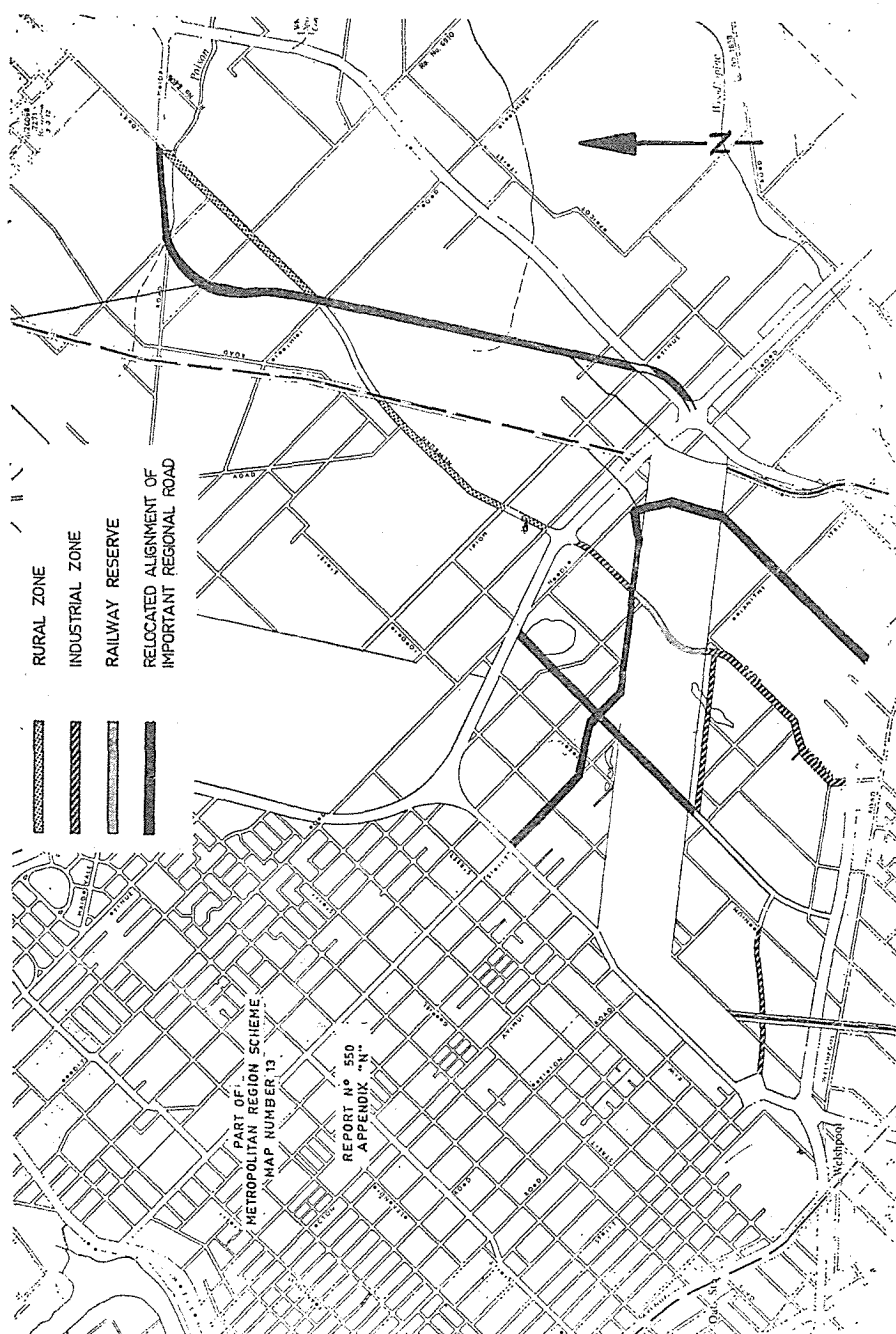
METROPOLITAN REGION SCHEME.

Notice.

Files 823/2/24/1; 823/2/15/1; 823/2/16/1; 402/2/1/45 Pt. C; 402/2/1/2 Vol. 4. NOTICE is hereby given in accordance with the provisions of Clause 15 of the Metropolitan Region Scheme that the Metropolitan Region Planning Authority, on 3rd June, 1970, by resolution of that Authority and consequent to the relocation of the Kewdale Marshalling Yards altered the pattern of Important Regional Roads in the manner set out in the accompanying Schedule, Appendix N.

K. G. HIDE,  
Secretary,  
Metropolitan Region Planning Authority.

Schedule.





METROPOLITAN REGION SCHEME.

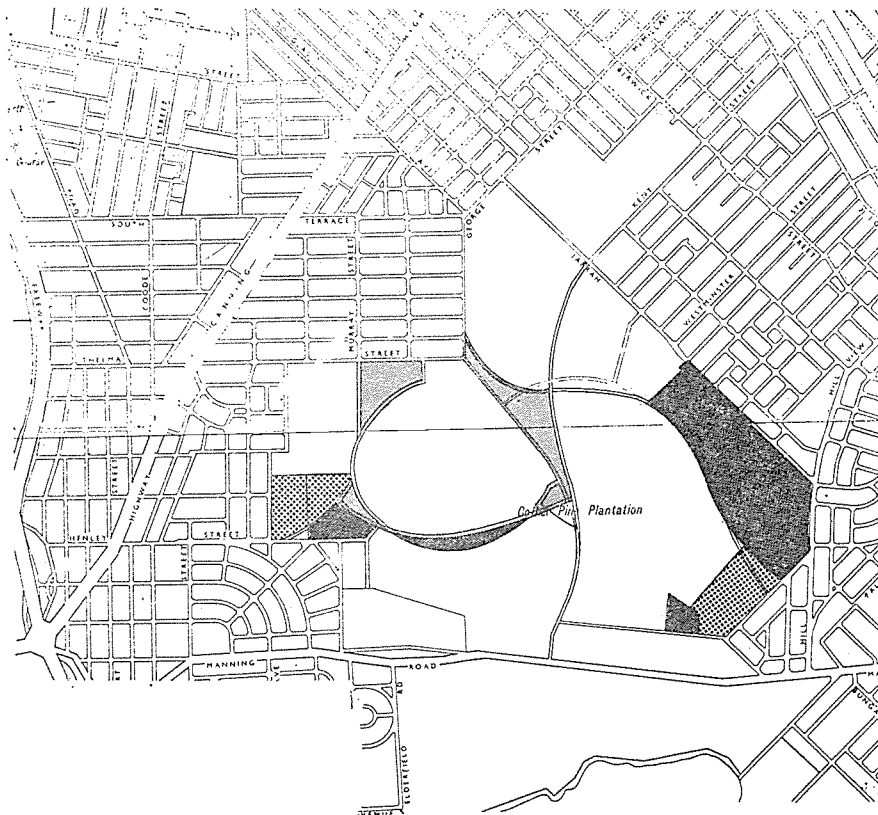
Notice.




Files 508/2/11/1; 823/2/10/1; 823/2/11/1.

NOTICE is hereby given in accordance with the provisions of Clause 15 of the Metropolitan Region Scheme that the Metropolitan Region Planning Authority, on 3rd June, 1970, by resolution of that Authority, altered the boundaries of Parks and Recreation Reserves, High School Reserves and Urban Zoning in the manner set out in the accompanying Schedule, Appendix O.

K. G. HIDE,  
Secretary,  
Metropolitan Region Planning Authority.

Schedule.



-  PARKS & RECREATION
-  URBAN ZONE
-  HIGH SCHOOL

PART OF  
METROPOLITAN REGION SCHEME  
MAP NUMBERS 13 & 16

REPORT N° 550  
APPENDIX "O"

METROPOLITAN REGION SCHEME.

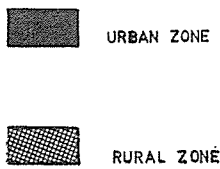
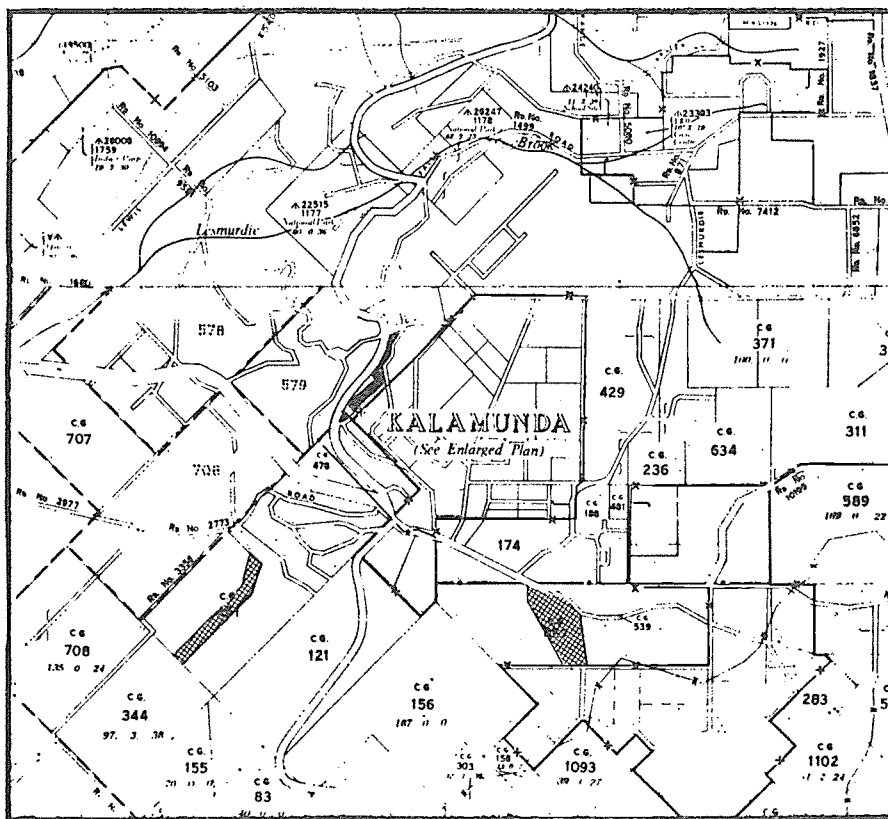
Notice.

Files 809/2/24/1; 823/2/24/1.

NOTICE is hereby given in accordance with the provisions of Clause 15 of the Metropolitan Region Scheme that the Metropolitan Region Planning Authority, on 3rd June, 1970, by resolution of that Authority, altered the boundaries of the Parks and Recreation Reserves in the manner set out in the accompanying schedule, Appendices P and S.

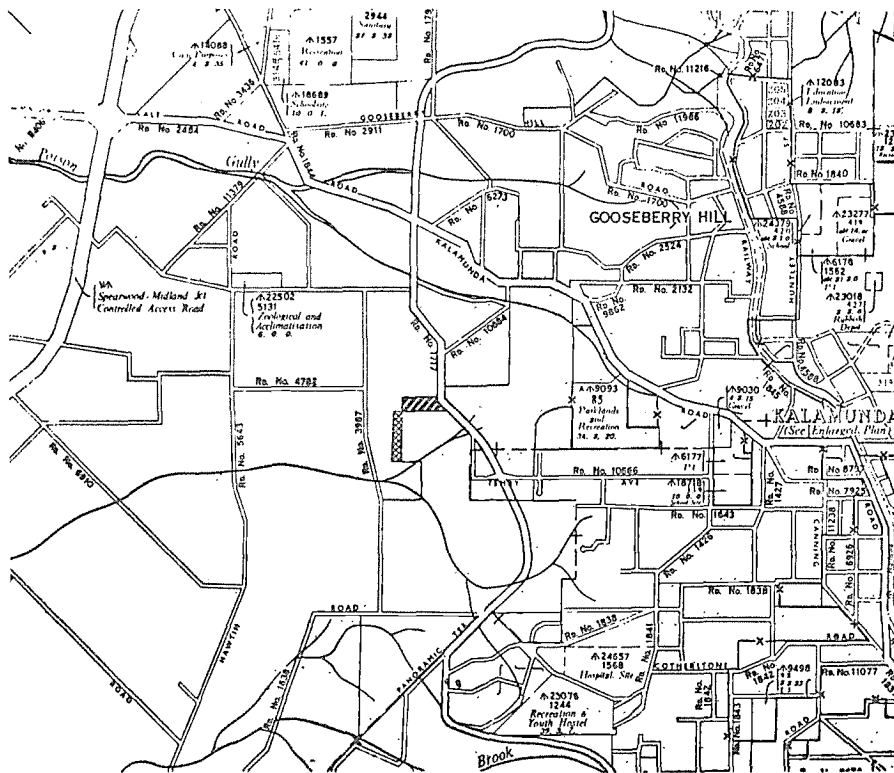
K. G. HIDE,  
Secretary,  
Metropolitan Region Planning Authority.


Schedule.



PART OF  
METROPOLITAN REGION SCHEME  
MAP NUMBER 14 & 17

REPORT N° 550  
APPENDIX 'P'



 PARKS & RECREATION

PART OF  
METROPOLITAN REGION SCHEME  
MAP NUMBER 14

 RURAL ZONE

REPORT N° 550  
APPENDIX "S"

METROPOLITAN REGION SCHEME.

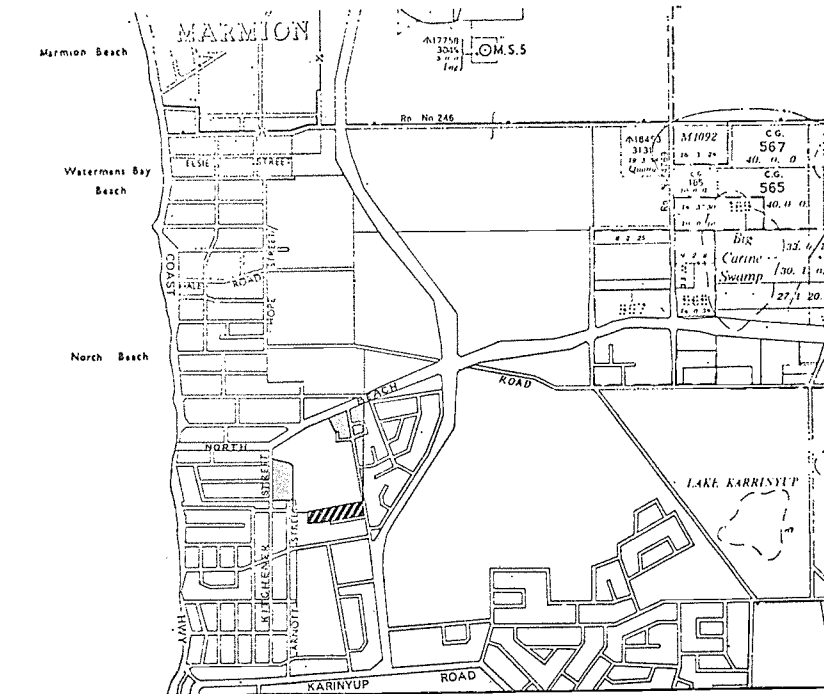
Notice.

File 823/2/20/1.

NOTICE is hereby given in accordance with the provisions of Clause 15 of the Metropolitan Region Scheme that the Metropolitan Region Planning Authority, on 3rd June, 1970, by resolution of that Authority, altered the boundaries of Parks and Recreation Reserve in the manner set out in the accompanying schedule, Appendix T.


K. G. HIDE,  
Secretary,  
Metropolitan Region Planning Authority.

Schedule.



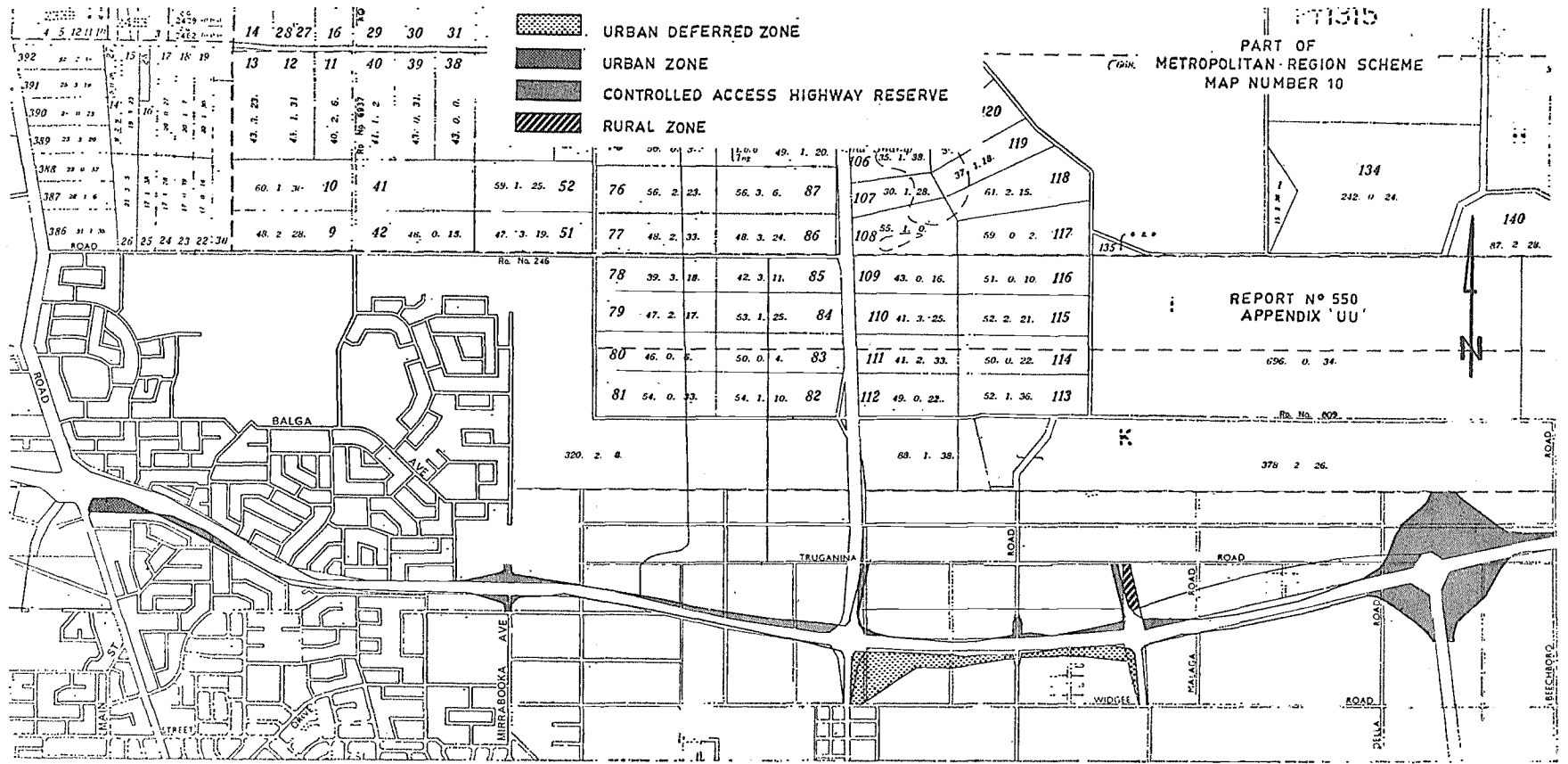
 URBAN ZONE

PART OF  
METROPOLITAN REGION SCHEME  
MAP NUMBER 10

 PARKS AND RECREATION

REPORT N° 550  
APPENDIX "T"





METROPOLITAN REGION SCHEME.

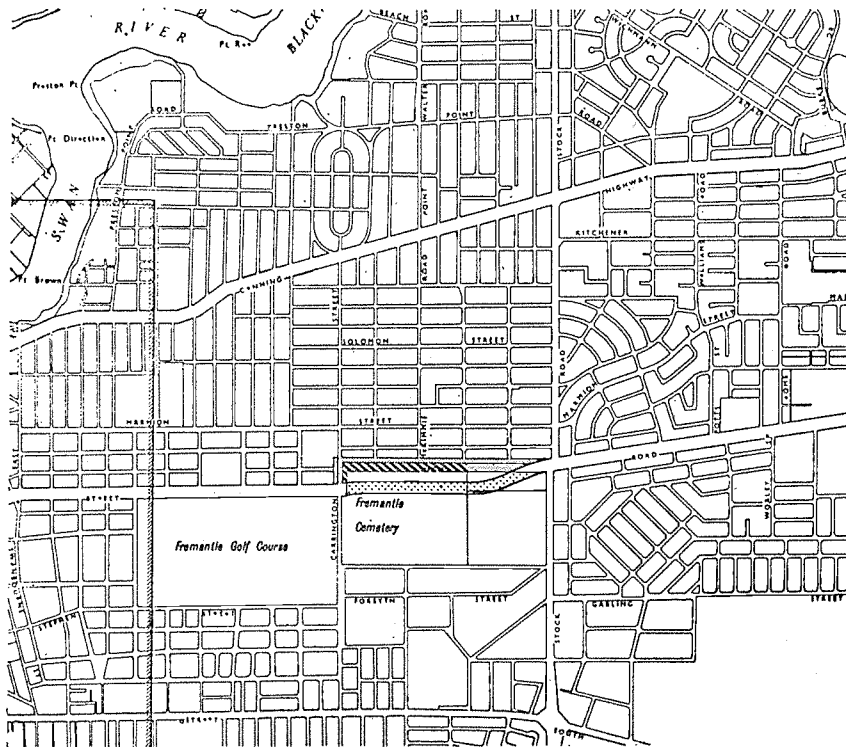
Notice.




File 823/2/17/1.

NOTICE is hereby given in accordance with the provisions of Clause 15 of the Metropolitan Region Scheme that the Metropolitan Region Planning Authority, on 3rd June, 1970, by resolution of that Authority realigned that portion of the "Other Major Highway" (High Road) in the manner set out in the accompanying Schedule, Appendix V.

K. G. HIDE,  
Secretary,  
Metropolitan Region Planning Authority.

Schedule.



-  URBAN ZONE
-  PUBLIC PURPOSES (Cemetery)
-  RELOCATED ALIGNMENT OF MAJOR HIGHWAYS

PART OF  
METROPOLITAN REGION SCHEME  
MAP NUMBER 16

REPORT N° 550  
APPENDIX 'V'

METROPOLITAN REGION SCHEME.

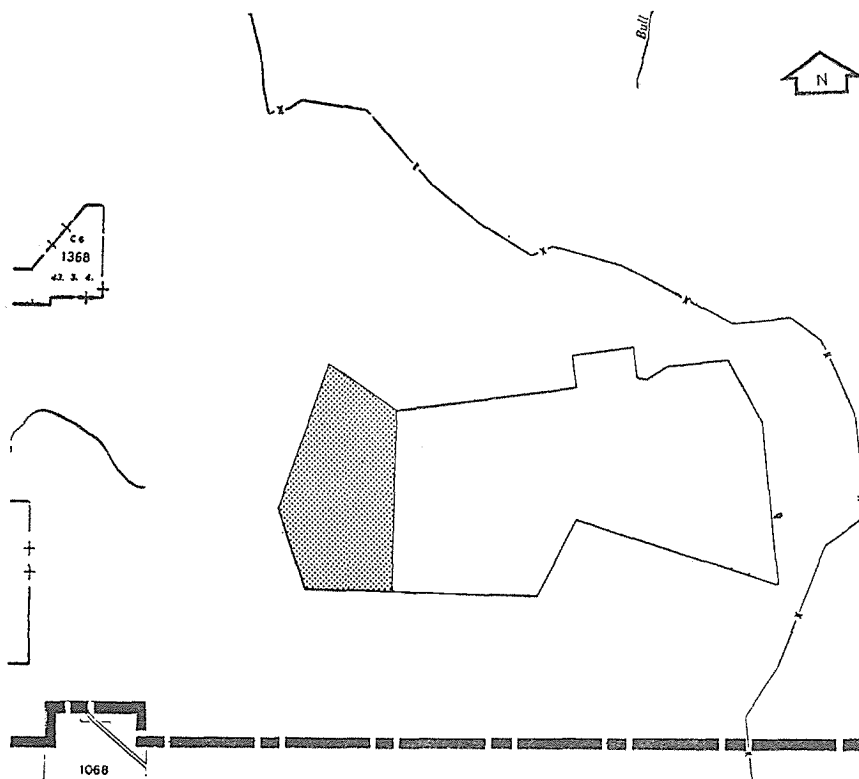
Notice.

File 823/2/29/1.

NOTICE is hereby given in accordance with the provisions of Clause 15 of the Metropolitan Region Scheme that the Metropolitan Region Planning Authority, on 3rd June, 1970, by resolution of that Authority, altered the boundaries of land reserved for State Forests in the manner set out in the accompanying Schedule, Appendix W.

K. G. HIDE,  
Secretary,  
Metropolitan Region Planning Authority.

Schedule.



 PUBLIC PURPOSES  
(PRISON) RESERVATION

PART OF  
METROPOLITAN REGION SCHEME  
MAP NUMBER 26

REPORT N° 550  
APPENDIX W



METROPOLITAN REGION SCHEME.

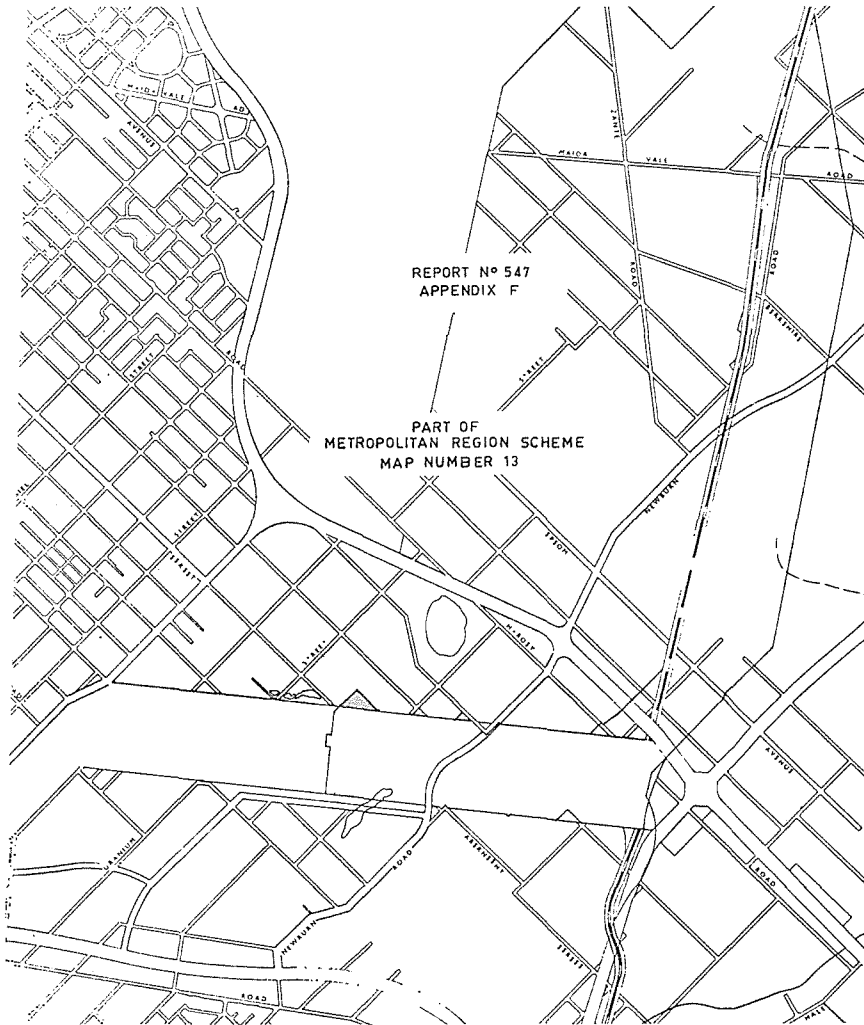
Notice.

Files 823/2/15/1; 823/2/16/1; 823/2/24/1.

NOTICE is hereby given in accordance with the provisions of Clause 15 of the Metropolitan Region Scheme that the Metropolitan Region Planning Authority, on 22nd April, 1970, deleted from the Industrial Zone those areas shown stippled in the attached Schedule and included them in the area reserved for Railways.

K. G. HIDE,  
Secretary,  
Metropolitan Region Planning Authority.

Schedule.



PUBLIC WORKS DEPARTMENT

Acceptance of Tenders

Contract No.	Particulars	Contractor	Amount
17471	Thornlie High School—Mechanical Services	Thomas Engineering Co.	\$ 15,278
17477	East Cannington Primary School—Erection—Electrical Installation	Ross Drabble	7,422
17527	Takari Primary School—Electrical Installation	Forest Electrical Pty. Ltd.	4,470
17519	Morley and Thornlie High Schools—Folding Doors	Harris, Scarfe & Sandovers Ltd.	4,798
17528	Koorilla Primary School—Electrical Installation	Forest Electrics Pty. Ltd.	4,470
17562	Margaret River Senior High School—Upgrading of Science Laboratories	W. Barrett & Sons	2,680
P.A.	Osborne Primary School—Additions 1969/70—One Classroom	P. & F. A. Edmeades	8,674
P.A.	Kenwick Primary School—Additions 1970/71—Staff Toilets and Amenities Room and Two Classrooms	M. Bossie	26,942
P.A.	North Lake Primary School—Additions of Two Classrooms	D. G. Potter	18,257
17509	Jarrahwod Primary School—Septic Tank Installation	Howells & Cull	5,194
17475	Parliament House Ground Improvements Development of East Side—Electrical Installation	Gillett's Electrical Engineering	15,779
P.A.	Riverton Primary School—Additions—Two Classrooms	Facilitating & Complementary Services Pty. Ltd.	16,543
P.A.	Hamersley Primary School—Extra Classroom and Toilets	J. F. Manera & Co.	15,310
17493	Derby Hospital New Transportable Laboratory	Readybuilt Accommodations (Aust.) Pty. Ltd.	45,698
17491	Busselton Hospital—New Transportable Laboratory	Readybuilt Accommodations (Aust.) Pty. Ltd.	12,173

## ERRATUM.

TOWN PLANNING AND DEVELOPMENT ACT,  
1928-1967.

PUBLIC WORKS ACT, 1902-1967.

Shire of Esperance Town Planning  
Scheme No. 4.

L.R.O. 90/70.

NOTICE is hereby given that the area set out in the Schedule of the Land Acquisition Notice published in the *Government Gazette* dated 22nd May, 1970, page 1361 was in error and should have read as follows:—

No. on Plan P.W.D., W.A. 45834: Item 1.  
Area: 1 acre 0 roods 0.1 perches.

Dated this 19th day of June, 1970.

J. McCONNELL,  
Under Secretary for Works.

## PUBLIC WORKS DEPARTMENT.

Tenders, closing at Perth at 2.30 p.m. on the dates mentioned hereunder, are invited for the following works.

Tenders are to be addressed to "The Hon. Minister for Works, c/o Contract Office, Public Works Department, corner King's Park Road and Havelock Street, West Perth", and are to be endorsed "Tender".

The highest, lowest, or any tender will not necessarily be accepted.

Contract No.	Project	Closing Date	Conditions now Available at
		1970	
17529	Boyanup Primary School—4 Classrooms, Toilets, etc.	June 23	P.W.D., West Perth P.W.D., Bunbury
17544	Part Lots 160 and 161 Holmsdale Rd., Midland—Freehold Purchase of Land and Improvements	June 23	P.W.D., West Perth
17545	Morley High School—Grounds Water Retention	June 30	P.W.D., West Perth
17546	Balga Occupational Centre—Grounds Water Retention	June 23	P.W.D., West Perth
17547	New Primary Schools, 1970 (Metro.)—Suspended Mineral Fibre Ceilings and Linings—Supply and Installation	June 23	P.W.D., West Perth
17548	New Primary Schools, 1970 (Metro. and South Manjimup)—Suspended Fibrous Plaster Ceilings and Linings—Supply and Installation	June 23	P.W.D., West Perth
17549	Subiaco King Edward Memorial Hospital, Dept. of Pathology—Erection of Cool Rooms and Amenities Rooms	June 23	P.W.D., West Perth
17550	New Primary Schools, 1970 (Metro. and South Manjimup)—Folding Doors—Supply and Installation	June 23	P.W.D., West Perth
17551	Mundijong Irrigation and Drainage Dept.—New Offices—Erection	June 30	P.W.D., West Perth Police Station, Pinjarra
17553	Mt. Henry Hospital—Kitchen Upgrading—Alterations and Additions	June 30	P.W.D., West Perth
17554	Katanning Senior High School—Science Block—Additions, 1970	July 7	P.W.D., West Perth P.W.D., Albany Court House, Katanning
17555	North Perth Dental Clinic—Alterations, 1970	June 30	P.W.D., West Perth
17556	Fremantle—Gustafson Dental Clinic—Extension to Laboratory	June 30	P.W.D., West Perth
17557	Pardelup Prison Farm—Additions to Visitors' Block	July 7	P.W.D., West Perth P.W.D., Albany Clerk of Courts, Mt. Barker
17558	Royal Perth Hospital—S.E. Extensions—Construction and Erection of Boiler Stacks and Flues	July 7	P.W.D., West Perth
17559	Kambalda Primary School—Additions (1 Classroom and Toilets)	July 7	P.W.D., West Perth Police Station, Kambalda

Contract No.	Project	Closing Date	Conditions now Available at
17560	Purchase and Removal of Two Brick and Iron Single Storey Shops and Warehouse Building, 853 Hay Street, West Perth	1970 June 30	P.W.D., West Perth
17563	Collie Senior High School—New Science Laboratory—Erection	July 7	P.W.D., West Perth P.W.D., Bunbury Clerk of Courts, Collie
17564	Kalgoorlie Hospital—Electrical Reticulation	July 7	P.W.D., West Perth P.W.D., Kalgoorlie
17566	Purchase and Removal of Timber Frame, Weatherboard and Asbestos House and Improvements on Lot 469, Hammersley Street, Broome	July 14	P.W.D., West Perth P.W.D., A.D., Derby Police Station, Broome
17567	Kalgoorlie Hospital—Fire Alarm Installation (nominated Sub-contract)	July 7	P.W.D., West Perth P.W.D., Kalgoorlie
17568	Bunbury—State Government Insurance Office—Erection	July 14	P.W.D., West Perth P.W.D., A.D., Bunbury
17569	Esperance Police Station—New Vehicle Examination Centre—Erection	July 14	P.W.D., West Perth P.W.D., A.D., Kalgoorlie Clerk of Courts, Esperance
17570	Manjimup Police Station—New Vehicle Examination Centre—Erection	July 14	P.W.D., West Perth P.W.D., A.D., Bunbury Clerk of Courts, Manjimup
17571	Willagee Primary School—New Sewerage Installation	July 7	P.W.D., West Perth

\* At 10 a.m. at W.A. Government Tender Board, 74 Murray Street, Perth.  
† Deposit of \$100 on documents.

J. McCONNELL,  
Under Secretary for Works.

## NAVIGABLE WATERS REGULATIONS.

Harbour and Light Department,  
Fremantle, 16th June, 1970.

ACTING pursuant to the powers conferred by Regulation 48A of the Navigable Waters Regulations the Harbour and Light Department, by this notice—

(1) Defines and sets aside the following area of navigable waters for the purpose of water skiing only, and orders that bathing shall be prohibited therein:—

Canning River Areas—All that area of water within the following boundaries:—

(i) Between the 1st April and the 30th September in any year—From a point on the foreshore where the prolongation of the two 1,500 metre Rowing Course piles meets the foreshore on the south side of Deepwater Point, Mount Pleasant, marked by a sign, along the foreshore to the foot of Queens Road which is set aside as a take-off area; thence along the western foreshore to the junction of Bulls Creek, but so that no boat or skier shall approach within 200 feet of the shore; thence due east to the foreshore at Riverton; thence along the foreshore to the junction of Fifth Avenue at Rossmoyne; thence due North to Salters Point; thence northwesterly along the foreshore to Sulman Avenue; thence due west to the foreshore at Mount Henry; thence around the foreshore to the most westerly point of Mount Henry; thence in a westerly direction to the western 2,000 metre Rowing Course marker; thence in a northerly direction to the western 1,500 metre Rowing Course marker; thence westerly to the starting point on the Mount Pleasant foreshore, but so that no boat or skier shall encroach on the rowing course set aside for the Western Australian Rowing Association.

(2) Revokes paragraph (1) (c) (i) of the notice published in the *Government Gazette* on 6th March, 1970.

L.R.O. 813/69

*Public Works Act, 1902-1967 ; Town Planning and Development Act, 1928-1967*

## LAND ACQUISITION

*Shire of Canning—Town Planning Scheme No. 11*

NOTICE is hereby given, and it is hereby declared, that the several pieces or parcels of land described in the Schedule hereto—being all in the Canning District—have, in pursuance of the written consent under the Town Planning and Development Act, 1928-1967, and approval under the Public Works Act, 1902-1967, of His Excellency the Governor, acting by and with the advice of the Executive Council, dated the 17th day of June, 1970, been compulsorily taken and set apart for the purposes of Shire of Canning—Town Planning Scheme No. 11.

And further notice is hereby given that the said pieces or parcels of land so taken and set apart are shown marked off on Plan P.W.D., W.A. 45865, which may be inspected at the Office of the Minister for Works, Perth.

And it is hereby directed that the said lands shall vest in Shire of Canning for an estate in fee simple in possession for the purpose herein expressed, freed and discharged from all trusts, mortgages, charges, obligations, estates, interests, rights-of-way, or other easements whatsoever.

## SCHEDULE

No. on Plan P.W.D., W.A. No. 45865	Owner or Reputed Owner	Description	Area		
			a.	r.	p.
1	John Charles Martin	Portion of Canning Location 2, being part of each of Lots 12 and 13 on Plan 2482 and being the whole of the land contained in Certificate of Title Volume 1219, Folio 500	2	3	4.4
2	John Charles Martin	Portion of Canning Location 2, being part of Lot 13 on Plan 2482, being the whole of the land contained in Certificate of Title Volume 1055, Folio 6	0	1	24.2
3	Jemina Rutherford Rodger	Portion of Canning Location 2 and being part of Lot 14 on Plan 2482 and being the whole of the land contained in Certificate of Title Volume 1053, Folio 219	1	0	1.7
4	Leah Norah Violet Tate and Alan Leslie Tate	Portion of Canning Location 2, being part Lot 15 on Plan 2382, being the whole of the land contained in Certificate of Title Volume 1260, Folio 246	2	3	22
5	Leah Nora Violet Tate and Alan Leslie Tate	Portion of Canning Location 2, being part Lot 16 on Plan 2482 being whole of the land in Certificate of Title Volume 1260, Folio 248, Volume 1260, Folio 247	4	3	19
6	Minister for Water Supply, Sewerage & Drainage	Portion of Canning Location 2, being part of the land on Diagram 26496 and being whole of the land contained in Certificate of Title Volume 1260, Folio 245	0	1	11
7	Tip Top Fruit & Vegetable Market Pty Ltd and Southern Supermarkets Pty Ltd	Portion of Canning Location 2, being Lot 11 on Plan 2482 and being the whole of the land contained in Certificates of Title Volume 1281, Folio 226, Volume 284, Folio 115A	5	0	0
8	Trevor Jones	Portion of Canning Location 2 and being part Lot 10 on Plan 2482 and being the whole of the land contained in Certificate of Title Volume 1256, Folio 821	4	0	21
9	State Housing Commission	Portion of Canning Location 1, being part Lot 8 on Plan 2461 and being the whole of the land remaining in Certificate of Title Volume 378, Folio 140	0	2	0.4
10	Graeme Frederick Carran	Portion of Canning Location 1, being Lot 3 on Diagram 24911 and being the whole of the land contained in Certificate of Title Volume 1233, Folio 818	0	2	0
11	Frederick William Fuller	Portion of Canning Location 1, being Lot 1 on Diagram 16731 and being the whole of the land contained in Certificate of Title Volume 1149, Folio 738	1	0	0
12	Norman Millar Davey	Portion of Canning Location 1, being Lot 2 on Diagram 16731 and being the whole of the land contained in Certificate of Title Volume 1149, Folio 748	1	0	0.7
13	Siemou Zuidersma	Portion of Canning Location 1, being part of Lot 22 on Diagram 24537 and being the whole of the land in Certificate of Title Volume 246, Folio 195A	0	0	35.2
14	Keith Edward Hancock	Portion of Canning Location 2, being part of Lot 14 on Plan 2482 and being the whole of the land in Certificate of Title Volume 1054, Folio 126	1	1	23.3

Certified correct this 16th day of June, 1970.

ROSS HUTCHINSON,  
Minister for Works.

DOUGLAS KENDREW,  
Governor in Executive Council.

Dated this 17th day of June, 1970

M.R.D. 875/69

*Main Roads Act, 1930-1967 ; Public Works Act, 1902-1967*

## NOTICE OF INTENTION TO TAKE OR RESUME LAND

THE Minister for Works hereby gives notice, in accordance with the provisions of section 17 (2) of the Public Works Act, 1902-1967, that it is intended to take or resume, under section 17 (1) of that Act, the pieces or parcels of land described in the Schedule hereto, and being all in the Dalwallinu District, for the purpose of the following public work, namely, widening and deviating Midland-Meekatharra Road, and that the said pieces or parcels of land are marked off on Plan M.R.D., W.A. 6908-7, which may be inspected at the Office of the Commissioner of Main Roads, 32 St. George's Terrace, Perth.

## SCHEDULE

No.	Owner or Reputed Owner	Occupier or Reputed Occupier	Description	Area (approx.)
1	Alfred Haldane Roy Harris	A. H. R. Harris ....	Portions of Victoria Locations 9888 and 9889 (Certificate of Title Volume 1259, Folio 19)	a. r. p. 5 2 30.1

Dated this 10th day of June, 1970.

F. PARRICK,  
Secretary, Main Roads.

This Notice supersedes Item No. 1 of the Notice of Intention to Resume Published in the *Government Gazette* of the 19th September, 1969.

M.R.D. 368/70

*Main Roads Act, 1930-1967 ; Public Works Act, 1902-1967*

## NOTICE OF INTENTION TO TAKE OR RESUME LAND

THE Minister for Works hereby gives notice, in accordance with the provisions of section 17 (2) of the Public Works Act, 1902-1967, that it is intended to take or resume, under section 17 (1) of that Act, the pieces or parcels of land described in the Schedule hereto, and being all in the Wellington and Murray Districts, for the purpose of the following public work, namely, widening the Armadale-Manjimup Road, and that the said pieces or parcels of land are marked off on Plan M.R.D., W.A. 7002-59 and 60, which may be inspected at the Office of the Commissioner of Main Roads, 32 St. George's Terrace, Perth.

## SCHEDULE

No.	Owner or Reputed Owner	Occupier or Reputed Occupier	Description	Area (approx.)
1	Millars Timber & Trading Company Limited	Millars Timber & Trading Co. Ltd.	Portion of Wellington Location 826 (Certificate of Title Volume 1255, Folio 310)	a. r. p. 0 1 17
2	Philip Stanley Berry and Mable Priscilla Berry	P. S. and M. P. Berry ....	Portion of Harvey A.A. Lot 163, being part of part Lot 1 on Plan 6441 (Certificate of Title Volume 1307, Folio 705)	0 0 24
3	Walter Robert Hicks ....	Francesco Angi and Luigi Angi (Purchasers under Contract of Sale <i>vide</i> Caveat 58243/66)	Portion of Harvey A.A. Lot 163 (Certificate of Title Volume 1173, Folio 978)	0 1 5
4	Walter Robert Hicks ....	Francesco Angi and Luigi Angi (Purchasers under Contract of Sale <i>vide</i> Caveat 58243/66)	Portion of Harvey A.A. Lot 163 on Diagram 9167 (Certificate of Title Volume 1034, Folio 104)	0 0 18
5	Isman Karabaj and Eugenie Cecelia Karabaj	I. and E. C. Karabaj ....	Portion of Harvey A.A. Lot 163 (Certificate of Title Volume 1104, Folio 590)	0 1 10
6	Roger Howard Geoffrey Palmer, Norton Roger Palmer and Edna Doreen Palmer	R. H. G. Palmer, N. R. Palmer and E. D. Palmer	Portion of Wellington Location 1327 and portion of Harvey A.A. 166 (Certificate of Title Volume 1237, Folio 677)	1 1 34
7	Joseph Richard Jackson and Marianne Ada Jackson	J. R. and M. A. Jackson ....	Portion of Wellington Location 530 (Certificate of Title Volume 1286, Folio 221)	0 1 30
8	Joseph Richard Jackson and Marianne Ada Jackson	J. R. and M. A. Jackson ....	Portion of Wellington Location 288 (Certificate of Title Volume 1286, Folio 222)	0 1 24
9	David Samuel Stanley Jenkins and Valma Melbourne Jenkins	D. S. S. and V. M. Jenkins	Portion of Wellington Location 3156 (Certificate of Title Volume 1190, Folio 363)	1 1 37
10	David Samuel Stanley Jenkins and Valma Melbourne Jenkins	D. S. S. and V. M. Jenkins	Portion of Wellington Location 3156, being part of Lot 1 on Diagram 21351 (Certificate of Title Volume 1205, Folio 12)	0 2 18
11	Harry Blackburn (the younger)	H. Blackburn (the younger)	Portion of Wellington Location 3593 (Certificate of Title Volume 1269, Folio 281)	0 3 19
12	George John Jenkinson ....	G. J. Jenkinson ....	Portion of Wellington Locations 423 and 572 (Certificate of Title Volume 1243, Folio 329)	0 2 26
13	George John Jenkinson ....	G. J. Jenkinson ....	Portion of Murray Location 43 on Diagram 16642 (Certificate of Title Volume 1151, Folio 546)	0 2 33
14	Sylvia Bowles King ....	S. B. King ....	Portion of Wellington Location 3156 (Certificate of Title Volume 1212, Folio 744)	0 1 6

Dated this 10th day of June, 1970.

F. PARRICK,  
Secretary, Main Roads.

M.R.D. 377/70

*Main Roads Act, 1930-1967 ; Public Works Act, 1902-1967*

## NOTICE OF INTENTION TO TAKE OR RESUME LAND

THE Minister for Works hereby gives notice, in accordance with the provisions of section 17 (2) of the Public Works Act, 1902-1967, that it is intended to take or resume, under section 17 (1) of that Act, the pieces or parcels of land described in the Schedule hereto, and being all in the Dumbleyung District, for the purpose of the following public work, namely, the widening of Wagin-Ravensthorpe Road, and that the said pieces or parcels of land are marked off on Plan M.R.D., W.A. 7009-32, which may be inspected at the Office of the Commissioner of Main Roads, 32 St George's Terrace, Perth.

## SCHEDULE

No.	Owner or Reputed Owner	Occupier or Reputed Occupier	Description	Area (approx.)		
				a.	r.	p.
1	Aubrey William Ward	A. W. Ward	Portion of Nippering Lot 133 (Certificate of Title Volume 1237, Folio 402)	0	1	36

Dated this 17th day of June, 1970.

F. PARRICK,  
Secretary, Main Roads.

M.R.D. 425/6

*Main Roads Act, 1930-1967 ; Public Works Act, 1902-1967*

## NOTICE OF INTENTION TO TAKE OR RESUME LAND

THE Minister for Works hereby gives notice, in accordance with the provisions of section 17 (2) of the Public Works Act, 1902-1967, that it is intended to take or resume, under section 17 (1) of that Act, the pieces or parcels of land described in the Schedule hereto, and being all in the Wellington District, for the purpose of the following public work, namely, Bunbury-Collie-Wagin Road, and that the said pieces or parcels of land are marked off on Plan M.R.D., W.A. 1668, which may be inspected at the Office of the Commissioner of Main Roads, 32 St. Georae's Terrace, Perth.

## SCHEDULE

No.	Owner or Reputed Owner	Occupier or Reputed Occupier	Description	Area (approx.)		
				a.	r.	p.
1	Hester Irene Harnett	Minister for Works (Purchaser under Contract of Sale <i>vide</i> Caveat 4611/69)	Portion of Wellington Location 4, being part of Lot 29 on Plan 3096 (Certificate of Title Volume 1276, Folio 905)	1	0	30
2	Hester Irene Harnett	Minister for Works (Purchaser under Contract of Sale <i>vide</i> Caveat 4611/69)	Portion of Wellington Location 4, being part of Lots 28 and 51 on Plan 3096 (Certificate of Title Volume 1206, Folio 247)	5	1	0
3	Clarence Victor Cox	C. V. Cox	Portion of Wellington Location 4, being part of Lot 1 on Diagram 6513 (Certificate of Title Volume 1105, Folio 405)	4	1	17
4	Clarence Victor Cox	C. V. Cox	Portion of Wellington Location 4, being part of Lot 47 on Plan 3096 (Certificate of Title Volume 1031, Folio 516)	0	2	0
5	Errol James Poller and Garry John Poller	Minister for Works (Purchaser under Contract of Sale <i>vide</i> Caveat 4609/69)	Portion of Wellington Location 4, being part of Lot 56 and the whole of Lot 57 on Plan 3096 and part of Lot 3 on Diagram 3812 (Certificate of Title Volume 1024, Folio 51)	7	3	5
6	Gerald Hayward Rose	G. H. Rose	Portion of Wellington Location 4, being the whole of Lot 52 and part of Lot 53 on Plan 3096 and part of Lot 3 on Diagram 3812 (Certificate of Title Volume 1308, Folio 334)	0	0	36.5
7	William Keir Colton	W. K. Colton	Portion of Wellington Location 5, being part of Lot 1 on Diagram 13713 (Certificate of Title Volume 1105, Folio 137)	1	0	37
8	Frederick John Rose, William Rose, Donald Bradman Rose and James George Rose, the Executors of the Will of William Allnutt Rose (deceased)	Minister for Works (Purchaser under Contract of Sale <i>vide</i> Caveat 5575/69)	Portion of Wellington Location 5, being portion of land on Plan 2114 (Certificate of Title Volume 1050, Folio 618)	1	2	36

Dated this 15th day of June, 1970.

F. PARRICK,  
Secretary, Main Roads.

Public Works Act, 1902; Local Government Act, 1960

L. &amp; S. 1466/66 (R. 2675)

## NOTICE OF INTENTION TO TAKE OR RESUME LAND

THE Minister for Works hereby gives notice, in accordance with the provisions of section 17 (2) of the Public Works Act, 1902 that it is intended to compulsorily acquire, on behalf of the Shire of Esperance, under section 17 (1) of that Act, the several pieces or parcels of land described in the Schedule hereto, for Road Purposes, and that the said pieces or parcels of land are marked off on Original Plans 11332 and 11113, copies of which may be inspected at the Office of the Minister for Lands, Perth, and at the Office of the Shire of Esperance.

## SCHEDULE

No.	Owner or Reputed Owner	Occupier or Reputed Occupier	Description	Area		
				a.	r.	p.
1	Arthur Wilkinson	Vacant	Portion of East Location 18 and being part of Lot 395 on Plan 1376 (Certificate of Title Volume 1201, Folio 699)	0	0	8.4
2	Mary Philomena Wilkinson	Vacant	Portion of East Location 18 and being part of Lot 394 on Plan 1376 (Certificate of Title Volume 11, Folio 154A)	0	0	7.5
3	Brenda Gordon Mazzucheli	Vacant	Portion of East Location 18 and being part of Lot 393 on Plan 1376 (Certificate of Title Volume 61, Folio 40A)	0	0	7.5
4	Desmond Noel Watson and Elizabeth Watson	Vacant	Portion of East Location 18 and being part of Lot 4 on Plan 1567 (Certificate of Title Volume 1311, Folio 451)	0	0	9.1
5	Hendrik Vendel	Vacant	Portion of East Location 18 and being part of Lot 5 on Plan 1567 (Certificate of Title Volume 1311, Folio 465)	0	0	8.1
6	Harry Irving Turley and Hilda Dora Turley	H. I. and H. D. Turley	Portion of East Location 18 and being part of Lot 6 on Plan 1567 (Certificate of Title Volume 1311, Folio 172)	0	0	8.1
7	Brian George Curran and Glenda Jean Curran	Vacant	Portion of East Location 18 and being part of Lot 392 on Plan 1376 (Certificate of Title Volume 49, Folio 176A)	0	0	16.8
8	Roy Woodall and Barbara Woodall	Vacant	Portion of East Location 18 and being part of Lot 1 of Section A on Plan 804 (Certificate of Title Volume 65, Folio 198)	0	0	16.7
9	Alfred John Hawkins	Vacant	Portion of East Location 18 and being part of Lot 3 of Section A on Plan 804 (Certificate of Title Volume 1216, Folio 534)	0	0	8
10	Thomas Charles Scott and Kay Florence Scott	Vacant	Portion of East Location 18 and being part of Lot 390 on Plan 1376 (Certificate of Title Volume 1314, Folio 843)	0	0	8
11	Hermina Isabella Fanny Jane Corney, Executrix of the Will of Frederick William Corney (deceased)	Vacant	Portion of East Location 18 and being part of Lot 5 on Plan 1376 (Certificate of Title Volume 136, Folio 150)	0	0	8
12	Dorothy May Colmer and Shirley Hilda Colmer	Vacant	Portion of East Location 18 and being part of Lot 389 on Plan 1376 (Certificate of Title Volume 1203, Folio 308)	0	0	8
13	Neville Linsay Bingley and Yvonne Bingley	Vacant	Portion of East Location 18 and being part of Lot 7 of Section A on Plan 804 (Certificate of Title Volume 1305, Folio 389)	0	0	8
14	Shire of Esperance	Vacant	Portion of East Location 18 and being part of Lot 384 on Plan 1376 (Certificate of Title Volume 1264, Folio 636)	0	0	16.7
15	Ellen Elizabeth Forkin	E. E. Forkin	Portion of East Location 18 and being part of Lot 383 on Plan 1376 (Certificate of Title Volume 1244, Folio 542)	0	0	8
16	Josef Werner Halter	J. W. Halter	Portion of East Location 18 and being part of Lot 382 on Plan 1376 (Certificate of Title Volume 1271, Folio 342)	0	0	8
17	Donald Bruce Kyle	Vacant	Portion of East Location 18 and being part of Lot 16 of Section A on Plan 804 (Certificate of Title Volume 1249, Folio 480)	0	0	8
18	Christina Martin	Vacant	Portion of East Location 18 and being part of Lot 17 of Section A on Plan 804 (Certificate of Title Volume 1201, Folio 269)	0	0	8
19	Michael Lalor	Vacant	Portion of East Location 18 and being part of Lot 18 of Section A on Plan 804 (Certificate of Title Volume 1218, Folio 695)	0	0	8
20	Gilbert Ralph McGregor and Cora Arnold McGregor	G. R. and C. A. McGregor	Portion of each of East Locations 18 and 17 and being part of Lot 377 on Plan 1376 (Certificate of Title Volume 1271, Folio 788)	0	0	8.1
21	Lionel Jessop and Mary McConachy Jessop	L. J. and M. McC. Jessop	Portion of each of East Locations 17 and 18 and being part of Lot 376 on Plan 1376 (Certificate of Title Volume 1271, Folio 789)	0	0	8.1
22	Ellen Mary McLean	E. M. McLean	Portion of East Location 17 and being part of Lot 375 on Plan 137 (Certificate of Title 1271, Folio 790)	0	0	8.1
23	Wilfred Smallwood and Nancy Rose Smallwood	W. and N. R. Smallwood	Portion of East Location 17 and being part of Lot 374 on Plan 1376 (Certificate of Title Volume 125, Folio 5A)	0	0	8.9

## Schedule—continued

No.	Owner or Reputed Owner	Occupier or Reputed Occupier	Description	Area		
				a.	r.	p.
24	John Hughes Trestrail ....	Vacant ....	Portion of East Location 17 and being part of Lot 373 on Plan 1376 (Certificate of Title Volume 1201, Folio 344)	0	0	8.1
25	Roy Woodall and Barbara Florence Woodall	Vacant ....	Portion of East Location 17 and being part of Lot 26 of Section D on Plan 804 (Certificate of Title Volume 1202, Folio 324)	0	0	16.1
26	Raymond Phillip Charles Noble	Vacant ....	Portion of East Location 17 and being part of Lot 371 on Plan 1376 (Certificate of Title Volume 1311, Folio 448)	0	0	8.1
27	Iris Dorothy Jean Thomas	Vacant ....	Portion of East Location 17 and being part of Lot 370 on Plan 1376 (Certificate of Title Volume 1201, Folio 329)	0	0	8.1
28	David Hamilton Ritchie and Catherine Julia Ritchie	Vacant ....	Portion of East Location 17 and being part of Lot 369 on Plan 1376 (Certificate of Title Volume 1180, Folio 622)	0	0	8.1
29	Aloysius Daly Smith ....	Vacant ....	Portion of East Location 17 and being part of Lot 367 on Plan 1376 (Certificate of Title Volume 1201, Folio 333)	0	0	8.1
30	Stanley Davies and Dorothy Davies	Vacant ....	Portion of East Location 17 and being part of Lot 366 on Plan 1376 (Certificate of Title Volume 1311, Folio 691)	0	0	8.1
31	John Gwynn Harrold, Edmond Joseph Harrold, Francis Xavier Harrold and Stanley Gerald Harrold	Vacant ....	Portion of East Location 17 and being part of Lot 362 on Plan 1376 (Certificate of Title Volume 145, Folio 115)	0	0	14.3
32	John Charles Langer and Vera Edith Langer	Vacant ....	Portion of East Location 17 and being part of Lot 361 on Plan 1376 (Certificate of Title Volume 1201, Folio 342)	0	0	13.3
33	Peter Field McBride ....	Vacant ....	Portion of East Location 17 and being part of Lot 360 on Plan 1376 (Certificate of Title Volume 1177, Folio 724)	0	0	3.6
34	John Wharton Hagan and Jennifer Mary Hagan	J. W. and J. M. Hagan ....	Portion of East Location 17 and being part of Lot 358 on Plan 1376 (Certificate of Title Volume 1295, Folio 916)	0	0	4.5
35	Walter Tower Poole ....	W. T. Poole ....	Portion of East Location 17 and being part of Lot 357 on Plan 1376 (Certificate of Title Volume 1201, Folio 338)	0	0	4.8
36	Ruth Agnes Gunning ....	Vacant ....	Portion of East Location 17 and being part of Lot 356 on Plan 1376 (Certificate of Title Volume 235, Folio 180)	0	0	4.5
37	Bernard Augnstine Leo Plasto	Vacant ....	Portion of East Location 17 and being part of each of Lots 355 and 338 on Plan 1376 (Certificate of Title Volume 266, Folio 119A)	0	0	7
38	Muriel Eileen Trundle ....	Vacant ....	Portion of East Location 17 and being part of Lot 337 on Plan 1376 (Certificate of Title Volume 1296, Folio 648)	0	0	2
39	Olga Chomley ....	Vacant ....	Portion of East Location 17 and being part of Lot 336 on Plan 1376 (Certificate of Title Volume 1249, Folio 872)	0	0	1.7
40	Anne Veronica Kohn ....	A. V. Kohn ....	Portion of East Location 17 and being part of Lot 334 on Plan 1376 (Certificate of Title Volume 1310, Folio 196)	0	0	1.8
41	Compagnie d'Importation De Laines	K. Edwards ....	Portion of East Location 17 and being part of Lot 335 on Plan 1376 (Certificate of Title Volume 1310, Folio 195)	0	0	1.8
42	Francis Margaret Fenwick	Vacant ....	Portion of East Location 17 and being part of Lot 359 on Plan 1376 (Certificate of Title Volume 1281, Folio 969)	0	0	4.4
43	Kevin Desmond Heenan	Vacant ....	Portion of East Location 17 and being part of Lot 368 on Plan 1376 (Certificate of Title Volume 1201, Folio 337)	0	0	8.1
44	Ellen Martha Anna Gertrud Roberts	Vacant ....	Portion of East Location 18 and being part of Lot 388 on Plan 1376 (Certificate of Title Volume 1258, Folio 506)	0	0	8
45	Eric Joseph Hurst ....	Vacant ....	Portion of East Location 18 and being part of Lot 1 on Diagram 28889 (Certificate of Title Volume 130, Folio 35A)	0	0	0.7
46	Aloysius Daly Smith ....	Vacant ....	Portion of East Location 17 and being part of Lot 372 on Plan 1376 (Certificate of Title Volume 1308, Folio 361)	0	0	8.1

Dated this 12th day of June, 1970.

A. E. HEAGNEY,  
Under Secretary for Lands.

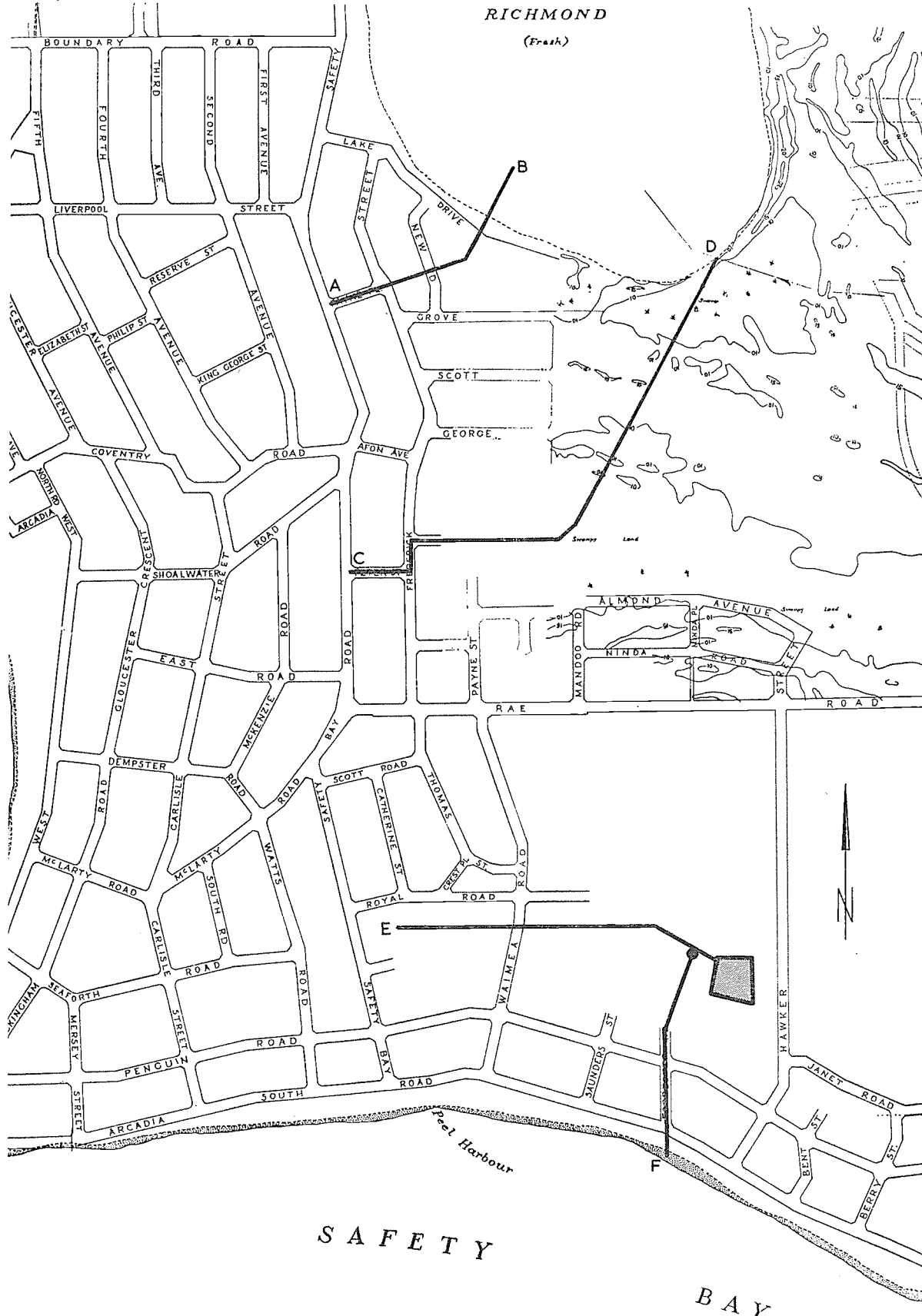
METROPOLITAN WATER SUPPLY, SEWERAGE AND DRAINAGE BOARD.  
 Metropolitan Main Drainage.  
 Constitution.

M.W.B. 489341/70.

NOTICE is hereby given in pursuance of section 71C of the Metropolitan Water Supply, Sewerage, and Drainage Act, 1909-1969, that the Board constitutes the:—

Payne Place Branch Drain (A to B), Peter Street Branch Drain (C to D), Forrester Road Main Drain (E to F), all as part of the Rockingham-Safety Bay Drainage System.

All as shown on the Plan in the Schedule hereunder and more particularly shown on Plans M.W.B. 10350, 10639.



Plans may be inspected at the office of the Metropolitan Water Supply, Sewerage and Drainage Board, corner Kings Park Road and Havelock Street, West Perth, between the hours of 9 a.m. and 3.30 p.m.



METROPOLITAN WATER SUPPLY, SEWERAGE AND DRAINAGE BOARD.

Metropolitan Main Drainage.

Constitution.

M.W.B. 487393/70.

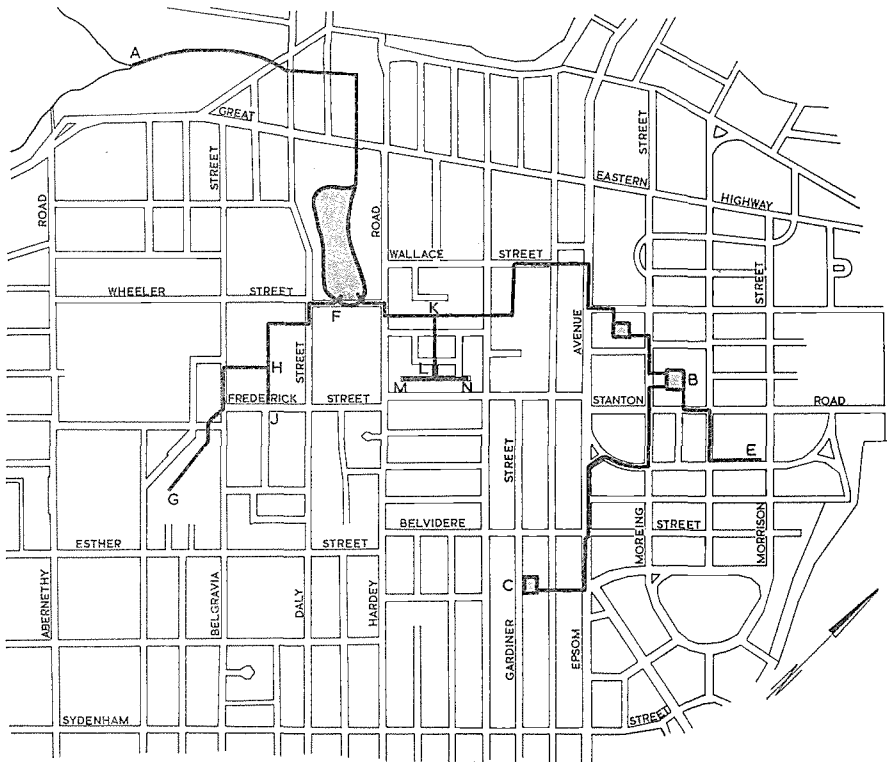
NOTICE is hereby given, in pursuance of section 71C of the Metropolitan Water Supply, Sewerage and Drainage Act, 1909-1969, that the Board constitutes the Central Belmont Drain, commencing at "A" and terminating at "B" as the Central Belmont Metropolitan Main Drain and the following branches as part of the Central Belmont Metropolitan Main Drain:—

Gardiner Street Branch Drain B to C, Morrison Street Branch Drain B to E, Hubert Street Branch Drain F to G and H to J, Durban Street Branch Drain K to L and M to N.

All as shown on the Plan in the Schedule hereunder.

G. SAMUEL,  
General Manager.

Schedule.



METROPOLITAN WATER SUPPLY, SEWERAGE AND DRAINAGE BOARD.

Metropolitan Main Drainage.

Constitution.

M.W.B. 487044/70.

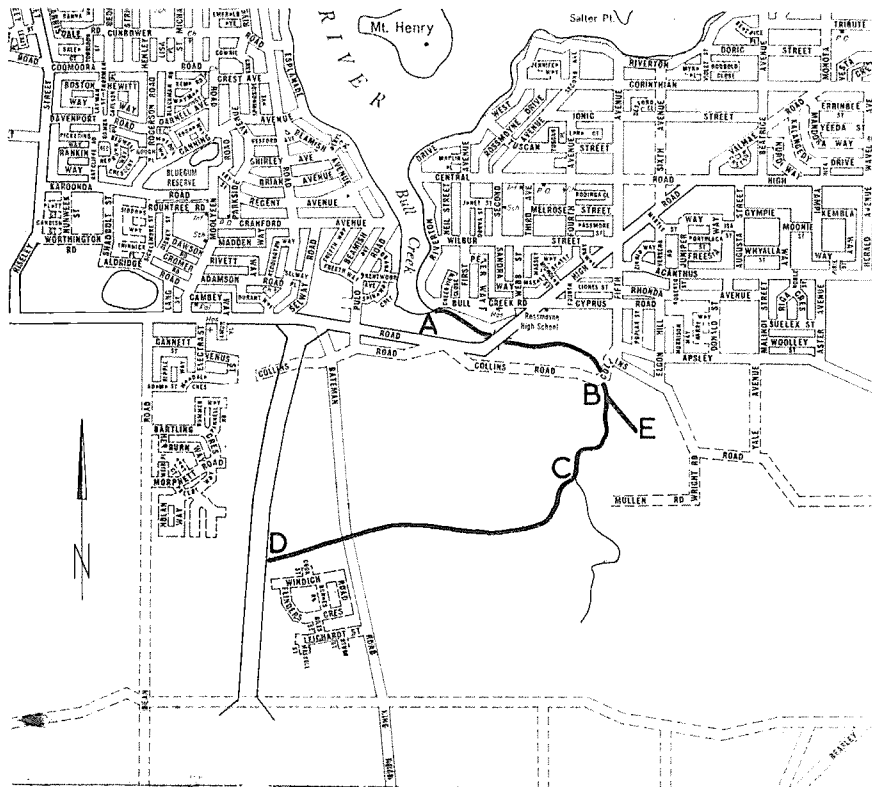
NOTICE is hereby given in pursuance of section 71C of the Metropolitan Water Supply, Sewerage, and Drainage Act, 1909-1970, that the Board constitutes the following drains:—

Bull Creek Main Drain (A to B to C), Bateman Road Branch Drain (C to D), Mullen Road Branch Drain (B to E).

All as shown on the Plan in the Schedule hereunder.

G. SAMUEL,  
General Manager.

Schedule.



## METROPOLITAN WATER SUPPLY, SEWERAGE AND DRAINAGE BOARD.

## Metropolitan Main Drainage.

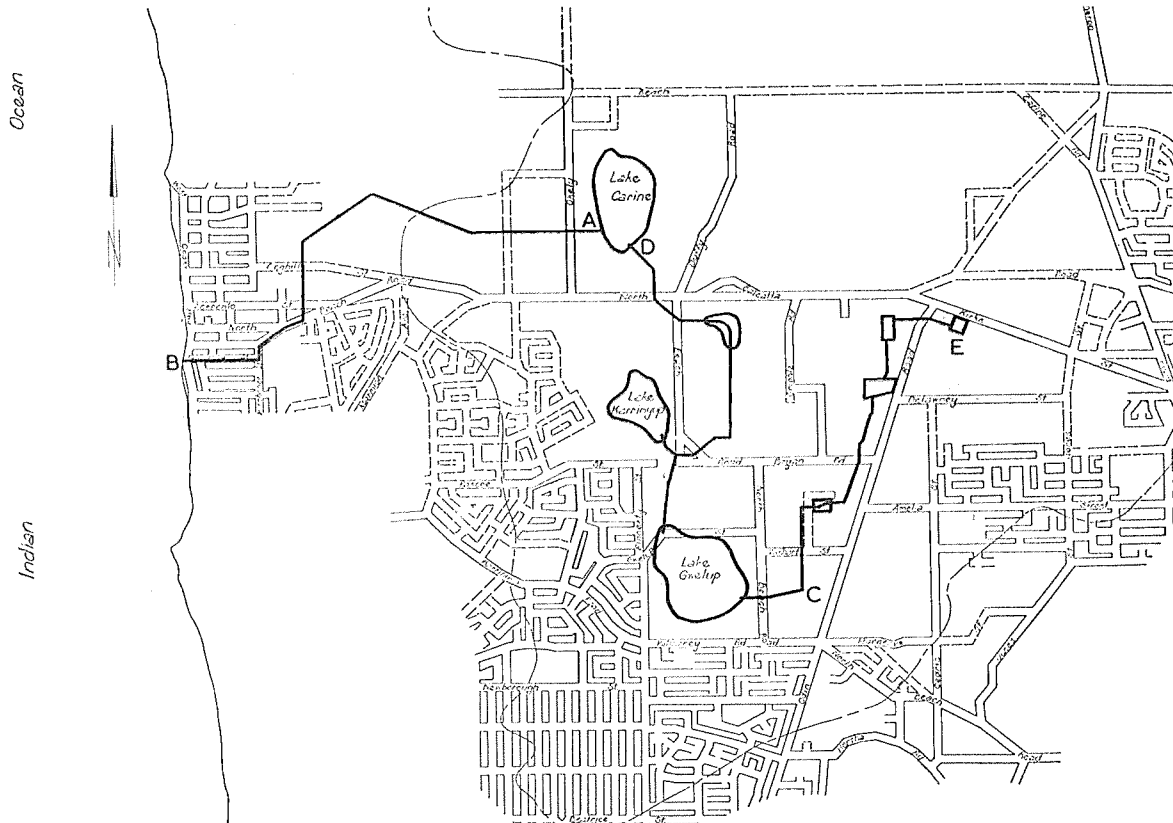
## Constitution.

M.W.B. 487393/69.

NOTICE is hereby given in pursuance of section 71C of the Metropolitan Water Supply, Sewerage, and Drainage Act, 1909-1970, that the Board constitutes the following drains:—

Carine Main Drain (A to B), Balcatta Branch Drain (C to D), Delawney Branch Drain (E to C).

All as shown on the Plan in the Schedule hereunder and more particularly shown on Plans M.W.B. 10102, 10184, 10104.



Plans may be inspected at the office of the Metropolitan Water Supply, Sewerage and Drainage Board, corner Kings Park Road and Havelock Street, West Perth, between the hours of 9 a.m. and 3.30 p.m.

G. SAMUEL,  
General Manager.

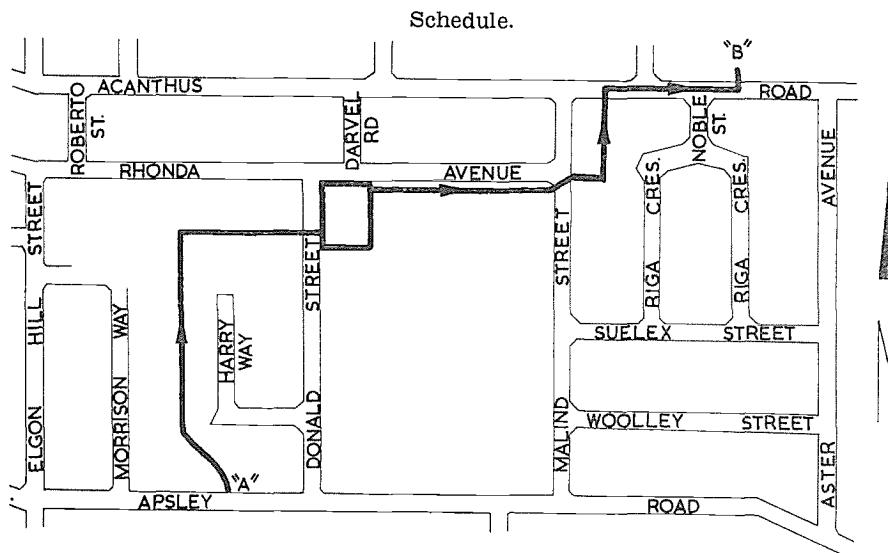
METROPOLITAN WATER SUPPLY, SEWERAGE AND DRAINAGE BOARD.

Metropolitan Main Drainage.

Constitution.

M.W.B. 487045/65.

NOTICE is hereby given, in pursuance of section 71C of the Metropolitan Water Supply, Sewerage and Drainage Act, 1909-1969, that the Board constitutes the Beatrice Avenue Main Drain Section 3, Part 2 as a part of the Beatrice Avenue Metropolitan Main Drain, commencing at "A" and terminating at "B" as shown on the Plan in the Schedule hereunder and more particularly shown on Plan M.W.B. 10261.



Plans may be inspected at the office of the Metropolitan Water Supply, Sewerage and Drainage Board corner Kings Park Road and Havelock Street, West Perth between the hours of 9 a.m. and 3.30 p.m.

G. SAMUEL,  
General Manager.

METROPOLITAN WATER SUPPLY, SEWERAGE AND DRAINAGE BOARD.

Metropolitan Sewerage.

Notice of Intention.

M.W.B. 676753/70.

NOTICE is hereby given, pursuant to section 20 of the Metropolitan Water Supply, Sewerage and Drainage Act, 1909-1970, of the intention of the Board to undertake the construction and provision of the following works, namely:—

Bateman.

Thirty-six inch diameter Cannington Branch Sewer.

Description of Proposed Works.

The construction of a thirty-six inch diameter plastilined reinforced concrete pipe sewer with man-holes and all other apparatus connected therewith.

The Localities in which the Proposed Works will be Constructed or Provided.

Portion of the City of Melville and Shire of Canning from a point eight hundred and seventy feet west of Dean Road and generally easterly along South Street and as described hereunder and as shown on Plan M.W.B. 10625.

The Purposes for which the Proposed Works are to be Constructed or Provided.

For the disposal of waste water.

Route of Proposed Works.

Commencing at an existing manhole No. S29 situated approximately eight hundred and seventy feet west of Dean Road and one thousand one hundred and ninety feet north of Ells Road and proceeding easterly across portion of Cockburn Sound Location 549 to and across Dean Road to and across portion of Canning Location 338 near its

southern boundary to and across the Controlled Access Road to its eastern boundary; thence easterly, northeasterly and northerly across portion of Cockburn Sound Location 631 to the centre of South Street; thence easterly for a distance of approximately four thousand seven hundred and ninety feet along the centre of South Street and its prolongation into portion of Canning Location 907 and being Lot 4 and as shown on plan M.W.B. 10625.

The Times when and Place at which Plans, Sections and Specifications may be Inspected.

At the office of the Board, corner of King's Park Road and Havelock Street, West Perth, for one month on and after the 19th day of June, 1970, between the hours of 9 a.m. and 3.30 p.m.

G. SAMUEL,  
General Manager.

NOTE.

Sections 22 and 23 of the Metropolitan Water Supply, Sewerage and Drainage Act, 1909-1969, provide that:—

- (a) Any local authority or person interested may lodge a written objection with the Board against the construction or provision of the proposed works, within one month after the date of publication of the above notice.
- (b) If, after that month has expired, the objections lodged are not sufficient to require approval to be withheld and provided other requirements of the Act have been complied with, the Governor may make an Order, to be notified in the *Gazette*, empowering the Board to undertake the construction of the proposed works.

**METROPOLITAN WATER SUPPLY, SEWERAGE AND DRAINAGE BOARD.**

Metropolitan Main Drainage.

Notice of Intention.

M.W.B. 488191/70.

NOTICE is hereby given, pursuant to section 20 of the Metropolitan Water Supply, Sewerage and Drainage Act, 1909-1970, of the intention of the Board to undertake the construction and provision of the following works, namely:—

Shire of Swan.

Wonga Road Main Drain, Section 1.

Description of Proposed Works.

The construction of a piped and open drain approximately 5,200 feet long, together with all necessary apparatus and things connected therewith.

The Localities in which the Proposed Works will be Constructed or Provided.

Portion of the Shire of Swan within the postal district of Lockridge.

Actual construction works will take place in or adjacent to the following properties:—

Lots 28, 27, 26 and east part lot 25 and west part lot 25 Benara Road and lots 1, 19, 20, 21, 22 and 23 Lanus Road.

The Purpose for which the Proposed Works are to be Constructed or Provided and the Parts of the Area which are Intended to be Served by the Works.

For the disposal of surplus water in that portion of the Shire of Swan within the boundary shown on Plan No. M.W.B. 10648.

The Times when and Place at which Plans, Sections and Specifications may be Inspected.

At the office of the Board, corner of King's Park Road and Havelock Street, West Perth, for one month on and after the 19th day of June, 1970, between the hours of 9 a.m. and 3.30 p.m.

G. SAMUEL,  
General Manager.

**NOTE.**

Sections 22 and 23 of the Metropolitan Water Supply, Sewerage and Drainage Act, 1909-1970, provide that:—

- (a) Any local authority or person interested may lodge a written objection with the Board against the construction or provision of the proposed works, within one month after the date of publication of the above notice.
- (b) If, after that month has expired, the objections lodged are not sufficient to require approval to be withheld, and provided other requirements of the Act have been complied with, the Governor may make an order, to be notified in the *Gazette*, empowering the Board to undertake the construction of the proposed works.

**SHIRE OF TABLELAND.**

RECEIPTS AND PAYMENTS YEAR ENDED 30th JUNE, 1969.

Receipts.		\$
Rates .. .. .	21,534.55	
Payments in Lieu of Rates .. .. .	4,140.00	
Traffic Licenses .. .. .	21,709.34	
Other Licenses .. .. .	204.90	
Main Roads Department Grants .. .. .	10,707.68	
National Parks Grants .. .. .	1,234.74	
Central Road Trust Fund .. .. .	11,166.75	
Income from Property .. .. .	1,909.75	
Health Charges .. .. .	2,362.95	
Fines and Penalties .. .. .	50.90	
Cemetery .. .. .	78.50	
Commissions .. .. .	904.63	
Private Works .. .. .	4,266.72	
Sale of Assets .. .. .	275.00	
All other Receipts .. .. .	551.83	
		<b>\$81,098.24</b>
Payments.		\$
Staff Administration .. .. .	12,094.62	
Members' Administration .. .. .	97.81	
Debt Service .. .. .	14,183.80	
Road and Street Maintenance .. .. .	30,597.64	
Street Lighting .. .. .	1,153.02	
Parks and Reserves .. .. .	1,433.13	
Building Equipment .. .. .	565.64	
Building Maintenance .. .. .	1,776.18	
Health Services .. .. .	3,079.59	
Bush Fire Control .. .. .	159.61	
Traffic Control .. .. .	45.96	
Cemetery .. .. .	63.88	
Plant Purchases .. .. .	531.24	
Tool Purchases .. .. .	96.96	
Materials .. .. .	250.66	
Central Road Trust Fund .. .. .	16,126.00	
Railway Crossing Fund .. .. .	139.00	
Private Works .. .. .	3,581.04	
Sundry Payments .. .. .	682.42	
Electricity Undertaking .. .. .	527.96	
		<b>\$87,186.16</b>

**SUMMARY.**

	\$
Debit Balance 1/7/68 .. .. .	8,949.12
Receipts per Statement .. .. .	81,098.24
	<b>72,149.12</b>
Payments per Statement .. .. .	87,186.16
Debit Balance 30/6/69 .. .. .	<b>\$15,037.04</b>

**BALANCE SHEET AS AT 30th JUNE, 1969.**

Assets.		\$
Current Assets .. .. .	2,992.77	
Stocks .. .. .	563.88	
Non-current Assets .. .. .	1,171.00	
Fixed Assets .. .. .	75,103.44	
		<b>\$79,831.09</b>
Liabilities.		\$
Current Liabilities .. .. .	18,350.56	
Loan Liability .. .. .	57,894.84	
		<b>\$76,245.40</b>

We hereby certify that the figures and particulars above are correct.

R. C. PAUST,  
Commissioner.  
K. V. FOLLAND,  
Shire Clerk.

I have examined the books and accounts of the Shire of Tableland for the year ended 30th June, 1969. I certify that the annual statements and documents submitted for audit, are in my opinion correct, subject to my report.

R. MARSHALL,  
Government Inspector of Municipalities.

**LOCAL GOVERNMENT ACT, 1960-1970**

Section 584

Shire of Toodyay

Sale of Land for Rates

NOTICE is hereby given that default in the payment of rates for a period of not less than three years having occurred, the Shire of Toodyay, acting under the powers conferred by subsection C of Division 6 of Part XXV of the Local Government Act, 1960-1970, will offer for sale by private treaty, at Council Chambers, Toodyay, on the 9th day of July, 1970, at 10 a.m., that piece of land specified in the schedule hereto.

R. PRESTON,  
Shire Clerk.

Description of Land and Lot or Loc. Number	Plan	Title Reference	Area	Street	Description of Improvements	Name of Registered Owners	Name of other persons appearing to have Interest	Rates Outstanding	Other Charges due on the land
Portion of Avon Loc. U3 and being the eastern half of Lot 45	3650	Vol. 846, Fol. 136	38.5 p.	New Norcia Road	Condemned dwelling	Alice Amelia Jordan (deceased)	F. E. Sheen, L. E. Beard, W. C. Syred, S. H. Syred, R. Ferguson, M. A. McCluney, M. Roberts (all deceased)	\$ 52.07	\$ 400.40

## HEALTH ACT, 1911-1968.

Narembeen Shire Council.

UNDER the provisions of section 57 of the Health Act, it is hereby notified for public information that an application for approval to construct a Sewerage and Drainage Scheme within the Narembeen District together with a general plan and description of the proposed works has been forwarded to the Commissioner of Public Health, Perth.

Copies of the general plan and description of Works may be inspected at the Narembeen Shire Office, Latham Road, Narembeen.

A. W. LATHAM,  
President.

A. J. MIDDLETON,  
Shire Clerk.

## HEALTH ACT, 1911.

Shire of Dumbleyung.

Public Notice.

THE Shire of Dumbleyung hereby gives notice that it has made application to the Commissioner of Public Health, in accordance with section 57 of the Health Act, 1911, for approval to construct a Sewerage Scheme in that portion of the Townsite of Dumbleyung as shown in an area shaded in Persian Blue on the general plan of the Townsite.

The description of work approximately 1,340 lineal feet of 9 inch Diameter Sewer, 12,100 lineal feet of 6 inch Diameter Sewer, together with the necessary manholes, pressure mains and treatment works and pumping station.

The mode by which it is proposed to obtain funds is as follows:—

A loan to be raised of \$114,000 by the sale of a debenture or debentures, on the following terms: \$114,000 for 50 years, at a rate of interest not exceeding 6.5 per cent. per annum, repayable at the office of the Superannuation Board, Perth, by 100 half-yearly instalments of principal and interest.

The estimated cost of the works is \$114,000.

The total annual value of property included in the Scheme is \$34,035.

The Scheme is proposed under the provisions of the Country Towns Sewerage Act, under the provisions of which a Government subsidy of not more than 75 per cent. of interest and principal repayments will be payable upon approval of the scheme by the Public Works Department.

The source of Water Supply for the proposed scheme is from the Great Southern Towns Water Supply.

Plans and specifications and estimate of costs for the proposed work will be available for inspection at the offices of the Dumbleyung Shire Council during normal office hours for a period of one month from the publication of this notice.

Dumbleyung Shire Council,

V. J. McINTYRE,  
President.

M. F. SHEEHAN,  
Shire Clerk.

## HEALTH ACT, 1911-1968.

Cunderdin Shire Council.

Public Notice.

THE Shire of Cunderdin hereby gives notice that it has made application to the Commissioner of Public Health, in accordance with section 57 of the Health Act, 1911-1968, for approval to construct a Sewerage Scheme in that portion of the townsite of Cunderdin as shown in an area shaded in Blue on the general plan of townsite.

The Scheme is proposed under the provision of the Country Towns Sewerage Act under the provisions of which a Government subsidy of not more than 75 per cent. of interest and principal repayments will be payable upon approval of the Scheme by the Public Works Department.

The source of water supply for the proposed Scheme is from the Goldfields Water Scheme.

Plans and specifications and estimate of cost for the proposed work will be available for inspection at the Offices of the Cunderdin Shire Council during normal Office hours for a period of one month from the publication of this notice.

By Order of the Council,

A. J. JASPER,  
President.

A. S. ANDREW,  
Shire Clerk.

## SHIRE OF SWAN.

NOTICE is hereby given that the following persons were appointed to the undermentioned offices of the Municipality of the Shire of Swan by resolution of Council at a meeting held on the 27th May, 1970:—

- (1) Shire Clerk: Williamson, Thomas John.
- (2) Assistant Shire Clerk: Gawned, Frank Louis.
- (3) Treasurer: Baker, Leslie George.
- (4) Accountant: Blight, Rushton Sydney.
- (5) Engineer: Chamberlain, Hallam Inn.
- (6) Building Surveyor: George, John Oakley.
- (7) Poundkeeper: Kenworthy, Frank Wilton.
- (8) Dog Control Officer: Linley, Stirling James.
- (9) Senior Traffic Inspector and Appointee of Council:

(i) Under section 646 (4) of the Local Government Act, 1960 (as amended).

(ii) Under section 59 (3) of the Bushfires Act 1937 (as amended).

(iii) Under clause 5 of Local Government Model By-Laws (Removal and Disposal of Obstructing Animals or Vehicles) No. 7 adopted and gazetted by Council of the above Shire on 8th November 1962:—

Johnston, Michael Powell.

- (10) Traffic Inspector: Hope, Douglas Arthur.

D. E. MAGUIRE,  
President.

## LOCAL GOVERNMENT ACT, 1960-1970.

(Section 584.)

Goomalling Shire Council.

Sale of Land for Rates.

NOTICE is hereby given that default in the payment of rates for a period of not less than three years having occurred, the Goomalling Shire Council, acting under the powers conferred by subsection C of division 6 of Part XXV of the Local Government Act, 1960-1970, will offer for sale, by Public Auction, at the Office of the Council, corner of Hoddy and Quinlan Streets Goomalling on the 14th day of July, 1970 at 3.00 p.m. the piece of land specified in the Schedule hereto.

G. W. MORRIS,  
Shire Clerk.

Schedule.

Description of Land and Lot or Location Number:

Part Lot 3, Goomalling.

Title Reference: Volume 361, Folio 113.

Area: Twenty five and three tenths perches.

Street: Railway Terrace, Goomalling.

Description of Improvements, if any: Vacant land.

Name of Registered Proprietor: Henry Hutchinson Ward (deceased) as Administrator of the Estate of Nellie Dorothy Ward (deceased).

Name of Other Persons appearing to have an Interest: Apparently sold by contract of sale to E. J. Atkins.

Rates Outstanding: \$87.58.

Other Charges due on the Land:

Septic Tank Installation \$230.00.

Demolition of Building \$14.16.

Water Rates \$22.25.

---

TOWN OF GERALDTON.

Traffic Inspector.

IT is hereby notified for public information that Howard David Dewar has been appointed Traffic Inspector for the Town of Geraldton with his only duties being to supervise the Crosswalks in Augustus and Fitzgerald Street Geraldton in the vicinity of the Geraldton Primary School.

J. F. CAMERON,  
Town Clerk.

---

TRAFFIC ACT, 1919.

Katanning Shire Council.

IT is hereby notified for general information that Brian S. Giles is appointed Traffic Inspector for the Shire of Katanning as from 1st June, 1970, until further notice.

R. C. OLD,  
President.

W. E. BROUGHTON,  
Shire Clerk.

---

NORTH MIDLANDS GROUP TRAFFIC SCHEME

Appointment—Traffic Inspector.

IT is hereby notified for general information that Aubrey Joseph Noble has been appointed Traffic Inspector to the Shires of Mingenew, Morawa and Three Springs as from 22nd June, 1970.

The appointment of Brian Stanley Giles is cancelled.

W. C. K. PEARSE, C.B.E.  
President,  
Shire of Mingenew.

R. J. TUBBY,  
President,  
Shire of Morawa.

P. L. MILLARD,  
President,  
Shire of Three Springs.

---

SHIRE OF BOULDER.

IT is hereby notified for general information that William Mervyn Fissioli of 180 Hare Street, Kalgoorlie, has been appointed as Poundkeeper/Ranger to the Shire of Boulder.

The appointment of W. Dale is hereby cancelled.

R. PEDDIE,  
Shire Clerk.

---

SHIRE OF BASSENDEAN.

Closure of Harcourt Street.

PURSUANT to section 287 of the Local Government Act, 1960-1970, the Council of the Municipality of the Shire of Bassendean hereby gives notice that it is intended to request the Governor's approval for the closure of the section of Harcourt Street between West Road and Whitfield Street.

The plan of the proposed closure may be inspected free of charge at the Office of the Council, 226 Guildford Road, Bassendean during normal office hours. Any objection to the proposal must be lodged in writing within 35 days of the publication of this notice.

C. McCREED,  
Shire Clerk.

LOCAL GOVERNMENT ACT, 1960-1970.

City of Melville.

Notice of Alteration of Interest Rates.

NOTICE is hereby given that the interest rate applicable to Loan No. 134 for the sum of \$5,000, for the purpose of relocating sump on Winnacott Oval and additional earthworks, as advertised in the *Government Gazette* and *The West Australian* newspaper on 1st May, 1970, is now amended to 7.4 per cent. per annum.

R. F. CARROLL,  
Mayor.

J. E. ELLIS,  
Town Clerk.

---

LOCAL GOVERNMENT ACT, 1960-1970.

City of Melville.

Notice of Alteration of Interest Rates.

NOTICE is hereby given that the interest rate applicable to Loan No. 125 for the sum of \$10,000 for the purpose of constructing a Sea Scout Building (part cost) on Reserve No. 29604 off Waylen Bay, west of Point Heathcote Home, as advertised in the *Government Gazette* on 1st May, 1970, and in *The West Australian* newspaper on 1st May, 1970, is now amended to 7.3 per cent. per annum.

R. F. CARROLL,  
Mayor.

J. E. ELLIS,  
Town Clerk.

---

LOCAL GOVERNMENT ACT, 1960-1970.

Shire of Boyup Brook.

Notice of Intention to Borrow.

Proposed Loan (No. 54) of \$3,000.

PURSUANT to section 610 of the Local Government Act, 1960-1970, the Boyup Brook Shire Council hereby gives notice that it proposes to borrow money from the Bank of New South Wales by the sale of debentures on the following terms and for the following purpose: \$3,000 for 15 years at interest not exceeding 7.4 per cent. per annum by 30 equal half-yearly instalments. Purpose: Construction of Football Clubrooms for the Boyup Tigers Football Club.

Specifications, estimates and statements required by section 609 are available for inspection at the Council office, Boyup Brook during business hours for 35 days after publication of this notice.

Rating: The above loan will not affect the rates as the loan will be self supporting.

Dated the 10th day of June, 1970.

H. S. ROGERS,  
President.

L. G. AMEY,  
Shire Clerk.

---

LOCAL GOVERNMENT ACT, 1960-1970.

Bruce Rock Shire Council.

Notice of Intention to Borrow.

Proposed Loan (No. 128) of \$2,500.

PURSUANT to section 610 of the Local Government Act, 1960-1970, the Bruce Rock Shire Council hereby gives notice of its intention to borrow by the sale of debentures, money on the following terms and for the following purpose: \$2,500 for ten years at a rate of interest not exceeding 8 per cent. per annum, repayable at the office of the Council by 20 equal half-yearly instalments of principal and interest. Purpose: Renovations to house on Bruce Rock Lot 88.

Details of the proposals and estimates of cost are open for inspection at the office of the Council for 35 days after the publication of this notice.

Dated this 16th day of June, 1970.

N. BEATON,  
President.  
N. N. McDONALD,  
Shire Clerk.

LOCAL GOVERNMENT ACT, 1960-1970.

Shire of Irwin.  
(Dongara.)

Notice of Intention to Borrow.

Proposed Loan (No. 27) of \$12,000.

PURSUANT to section 610 of the Local Government Act, 1960-1970, the Irwin Shire Council hereby gives notice that it proposes to borrow money by the sale of a debenture, or debentures on the following terms and for the following purpose: \$12,000 for 15 years at a rate of interest not exceeding 7.40 per cent, per annum, repayable at the office of the Shire of Irwin in 30 equal half-yearly instalments of principal and interest. Purpose: Levelling, Loaming and the provision of Basket Ball Courts and Tennis Courts on Recreation Reserve at Denison.

Plans, specifications and estimates of cost as required under section 609 of the Act are open for inspection by ratepayers at the office of the Council during office hours for a period of 35 days after the publication of this notice.

It is to be noted that the Irwin Sports Centre will be repaying Council the total interest repayments during the term of the loan.

Dated this 16th day of June, 1970.

A. J. GILLAM,  
President.  
J. PICKERING,  
Shire Clerk.

LOCAL GOVERNMENT ACT, 1960-1970.

Shire of Koorda.

Notice of Intention to Borrow.

Proposed Loan No. 59 of \$10,000.

PURSUANT to section 610 of the Local Government Act, 1960-1970, the Koorda Shire Council hereby gives notice that it proposes to borrow money by the sale of a debenture or debentures, on the following terms and for the following purpose: \$10,000 for 20 years at a rate of interest not exceeding 7.4 per cent per annum repayable at the Rural and Industries Bank, Koorda, by 40 half-yearly payments of principal and interest. Purpose: Erection of a plant shed and fencing with necessary earthworks on Lot No. 5, being portion of Avon Location 17368, Koorda.

Plans, specifications and estimate of cost, as required by section 609, are open for inspection at the office of the Council, for 35 days after the publication of this notice, during office hours.

Note: The above was previously advertised with rate of interest not exceeding 6.4 per cent.

Dated this 12th day of June, 1970.

R. DOWNIE,  
President.  
W. FELGATE,  
Shire Clerk.

LOCAL GOVERNMENT ACT, 1960-1970.

Shire of Westonia.

Notice of Intention to Borrow.

Proposed Loan (No. 24) of \$20,000.

PURSUANT to section 610 of the Local Government Act, 1960-1970, the Shire of Westonia hereby gives notice that it proposes to borrow money by

the sale of a debenture or debentures on the following terms and for the following purpose: \$20,000 for seven years at a rate of interest not exceeding 7.5 per cent, per annum payable at the Bank of New South Wales, Merredin, by 14 equal half-yearly instalments of principal and interest. Purpose: Purchase of road-making plant.

Specifications, estimate and statement required by section 609 are open for inspection at the office of the Council during business hours for thirty-five days after publication of this notice.

This loan will benefit the whole Shire.

Dated this 11th day of June, 1970.

C. A. PERRIN, J.P.,  
President.  
D. N. MARSH,  
Shire Clerk.

LOCAL GOVERNMENT ACT, 1960-1970.

Roads in Subdivisions.

L.G. 556/66.

PURSUANT to the provisions of subsection (3a) of section 295 of the Local Government Act, I hereby fix the standards set out in the schedule hereto as minimum standards for the construction of roads in subdivisions in the following districts:—

The Municipalities of the Cities of Fremantle, Melville, Nedlands, Perth, South Perth and Subiaco.

Towns of Claremont, Cottesloe, East Fremantle and Mosman Park.

Shires of Armadale-Kelmscott, Bassendean, Bayswater, Belmont, Canning, Cockburn, Gosnells, Kalamunda, Kwinana, Peppermint Grove, Perth, Rockingham, Swan and Wanneroo.

G. C. MacKINNON,  
Acting Minister for Local Government.

Schedule.

Minimum Standards of Construction of Streets in Subdivisions.

(a) Width of Roads:

The minimum width of a carriageway in a new subdivision is 24 ft.

Where bus routes can be defined within a subdivision, the minimum width of a street to be used for this purpose shall be 32 ft.

(b) Clearing and Earthworks:

Clearing between street alignments to be as directed by the Local Authority.

Earthworks as necessary to comply with the longitudinal profile of the road and cross section down to formation level for the carriageway, and the necessary grading between the kerb level and the street alignment level fixed for each side of the road reserve.

(c) Road Foundation:

To consist of approved materials to the satisfaction of the Local Authority, and to be of a minimum consolidated thickness of 8 ins.; for bus routes 9 ins.

(d) Kerbing:

Pre-cast or extruded concrete kerb of approved cross section.

(e) Drainage:

The subdivider will be required to provide adequate overall stormwater drainage of the roads created within the area subdivided in accordance with a design to be approved by the Local Authority.

(f) Prime Coat:

Suitable prime coat to be given to the consolidated road foundation with bituminous emulsion, cut-back bitumen, or duratar.



## (g) Bituminous Surfacing:

One of the following methods is to be used as directed by the Local Authority—

- (i) Two-coat bituminous emulsion seal. One of the courses shall consist of approved crushed metal of not less than  $\frac{1}{4}$  in. gauge.

In the case where unadulterated bituminous emulsion is a combined prime coat and the first coat of a two-coat bituminous surface, only one other course of emulsion is necessary provided the metal used in the combined primer and first course of the seal is of approved crushed metal and of not less than  $\frac{1}{4}$  in. gauge.

- (ii) One-coat hot bitumen spray seal. The metal used shall be of approved quality and not less than  $\frac{1}{4}$  in. gauge.
- (iii) Bituminous hot mix, minimum consolidated thickness 9/16 in.

## LOCAL GOVERNMENT ACT, 1960-1970.

Shire of Koorda.

Overdraft.

Department of Local Government,  
Perth, 18th June, 1970.

L.G. 279/62.

IT is hereby notified for general information that His Excellency the Governor has approved, pursuant to the provisions of section 600 of the Local Government Act, 1960-1970, the Koorda Shire Council obtaining an advance of \$10,000 from a Bank by means of a special overdraft for the purchase and construction of a plant yard and equipment.

R. C. PAUST,  
Secretary for Local Government.

## LOCAL GOVERNMENT ACT, 1960-1970.

Shire of Kalamunda.

Sale of Land.

Department of Local Government,  
Perth, 18th June, 1970.

L.G. 233/65.

IT is hereby notified for public information that His Excellency the Governor has directed, under the provisions of section 266 of the Local Government Act, 1960-1970, that the Kalamunda Shire Council may sell Lot 28 of Canning Location 374 by private treaty.

R. C. PAUST,  
Secretary for Local Government.

## LOCAL GOVERNMENT ACT, 1960-1970.

Shire of Gosnells.

Sale of Land.

Department of Local Government,  
Perth, 18th June, 1970.

L.G. 273/67.

IT is hereby notified for public information that His Excellency the Governor has directed, under the provisions of section 266 of the Local Government Act, 1960-1970, that the Gosnells Shire Council may sell Lots 36 and 40 Swanley Street and Lot 142 Crandon Street by private treaty.

R. C. PAUST,  
Secretary for Local Government.

## LOCAL GOVERNMENT ACT, 1960-1970.

Municipal Election.

Department of Local Government,  
Perth, 17th June, 1970.

IT is hereby notified, for general information, in accordance with section 129 of the Local Government Act, 1960-1970, that the following gentlemen have been elected members of the under-mentioned municipalities to fill the vacancies shown in the particulars hereunder:—

Date of Election; Member Elected: Surname; Christian Name; ard; Occupation; How vacancy occurred: (a) Effluention of Time; (b) Resignation; (c) Death; Name of Previous Member; Remarks.

Shire of Trayning.

1/5/70; Barnes, John Maurice; Trayning; Farmer; (a); Barnes, P. M.; unopposed.

1/5/70; Dunkley, George Bevan; Yelbeni; Farmer; (a); Dunkley, G. B.; unopposed.

23/5/70; Norrish, Richard Louis; Kununoppin; Agent-farmer; (a); Norrish, R. L.; —.

Shire of Kalamunda.

23/5/70; Cook, Alan Percival; East; Insurance Supervisor; (a); Cook, A. P.; —.

1/5/70; Seaton, Percy; South; Nurseryman; (a); Seaton, P.; unopposed.

23/5/70; Costello, Douglas John; West; D/principal; (b); Jones, T. W. S.; —.

City of Melville.

23/5/70; Sheehy, William John; Palmyra; T.V. Technician; (a); Connell, J. E.; —.

23/5/70; Edwards, Alan John; Bicton; Manager; (a); Edwards, A. J.; —.

1/5/70; Eckert, Charles Samuel; Applecross; Insurance Consultant; (a); Eckert, C. S.; unopposed.

1/5/70; Bosci, Peter Anthony; Country; Accountant; (a); Bosci, P. A.; unopposed.

\*23/5/70; Lewis, Kennon Richard; Mt. Pleasant; Surveyor; (c); Dodd, A. G.; —.

City of South Perth.

1/5/70; Chester, Gwenneth Mary; Kensington; Married Woman; (a); Chester, G. M.; unopposed.

1/5/70; Feakes, Donald Barton Crosby; Manning; Shipping Officer; (a); Feakes, D. B. C.; unopposed.

1/5/70; Hollingsworth, Hilton Lloyd; Como; Accountant; (a); Vaile, R. C.; unopposed.

1/5/70; Jury, Lance; Civic; Commonwealth Public Servant; (a); Jury, L.; unopposed.

1/5/70; Strickland, George; Mill Pt.; Professional Engineer; (a) Strickland, G.; unopposed.

Shire of Coolgardie.

23/5/70; Lubbock, Frank Norman; Country; Mine Manager; (a); Crawford, R. J.; —.

1/5/70; Paul, James Denis; Town; Pastoralist; (a); Higgins, K. A.; unopposed.

1/5/70; Ware, Harry George Jordan; Town; Battery Foreman; (a); Ware, H. G. J.; unopposed.

1/5/70; Oliver, John Brian; Kambalda; Mine Manager; (a); Oliver, J. B.; unopposed.

Shire of Leonora.

1/5/70; Cleland, Alan Frank; East; Pastoralist; (a); Cleland, A. F.; unopposed.

1/5/70; Collard, Colburn Neville; Leonora; Contractor; (a); Collard, C. N.; unopposed.

1/5/70; Devine, Malcolm Herbert; Lawlers; Pastoralist; (a); Devine, M. H.; unopposed.

## Shire of Mt. Marshall.

- 1/5/70; Jeffries, Mervyn John; South Bencubbin; Farmer; (a); Jeffries, M. J.; unopposed.  
 23/5/70; Kirby, Harry Verdun; Beacon; Retired Farmer; (a); Kirby, H. V.; —.

## Shire of Northam.

- 1/5/70; Antonio, Alan Jack; East; Farmer; (a); Antonio, A. J.; unopposed.  
 1/5/70; Morgan, Alfred Douglas; West; Farmer; (a); Morgan, A. D.; unopposed.  
 1/5/70; Leeming, Arthur Edward; North; Farmer; (a); Leeming, A. E.; unopposed.

## Town of Claremont.

- 23/5/70; Packington, Raymond Edwin; West; Chartered Accountant; (a); Packington, R. E.; —.  
 23/5/70; Gralton, Peter; East; Trade Instructor; (a); Peirce, A. K.; —.  
 1/5/70; Mews, Peter John; South; Retired; (a); Mews, P. J.; unopposed.

## Shire of Belmont.

- 23/5/70; Clayden, Bartholomew Albert Matthew; Central; Wood Merchant; (a); Clayden, B. A. M.; —.  
 23/5/70; Ryder, Victor; South; Cranedriver; (a); Miles, E. J.; —.  
 \*1/5/70; Henderson, Thomas Horatio; West; Carpenter/Contractor; (b); Severin, J. W. K.; unopposed.

## Shire of Coorow.

- 1/5/70; Frost, Arnold Douglas; South; Farmer; (a); Frost, A. D.; unopposed.  
 23/5/70; Read, Thomas Ingram; West; Farmer; (a); Read, T. I.; —.

## Shire of Kulin.

- 1/5/70; Wilson, John Samuel; Central; Farmer; (a); Wilson, J. S.; unopposed.  
 23/5/70; Hodgson, Henry John; East; Farmer; (a); Hodgson, H. J.; —.  
 23/5/70; Proud, Harold Feltham; Town; Farmer; (a); Proud, H. F.; —.

## Town of Northam.

- 23/5/70; Collins, Frank Bertram; Leake Estate; Bus Contractor; (a); Collins, F. B.; —.  
 23/5/70; Killick, Frederick Albert Roland; Central; Clerk; (a); Risco, A.; —.  
 1/5/70; Nuich, George; East; Taxi and School Bus Proprietor; (a); Nuich, G.; unopposed.  
 23/5/70; Glass, John Douglas; West; Farmer; (a); Glass, J. D.; —.

## City of Subiaco.

- 1/5/70; Minchin, John Beresford; North; Chartered Engineer; (a); Minchin, J. B.; unopposed. (a); Le Maistre, A. J.; unopposed.  
 1/5/70; Le Maistre, Albert John; South; Joiner;  
 1/5/70; MacGill, David Louis Fairprince; East; Engineer/Bus Manager; (a); Nicholson, I. M.; unopposed.  
 23/5/70; Dadour, Gabriel Thomas; Central; Doctor; (a); Dadour, G. T.; —.

## City of Nedlands.

- 1/5/70; Firkin, Raymond Jack; Coastal Districts; Bakery Supervisor; (a); Firkin, R. J.; unopposed.  
 1/5/70; Armstrong, John William; Dalkeith; Valuer; (a); Armstrong, J. W.; unopposed.

23/5/70; Goadby, Jean Marian; Hollywood; Married Woman; (a); Collins, G. J.; —.

1/5/70; Ryan, Thomas James; Melvista; Teacher; (a); Missen, F. J.; unopposed.

## Shire of Albany.

\*5/6/70; Mitchell, Frederick Thomas; Torbay; Farmer; (b); Davey, C. G.; unopposed.

## Shire of Pingelly.

- 1/5/70; Giles, Horace James; Central; Farmer; (a); Giles, H. J.; unopposed.  
 1/5/70; Marshall, John Percival; South-East; Farmer; (a); Marshall, J. P.; unopposed.  
 1/5/70; Sedgwick, George Douglas; Pingelly; Newsagent; (a); Sedgwick, D. G.; unopposed.

## Shire of Mundaring.

- 1/5/70; Davenport, Stanley Albert; Chidlow; Farmer; (a); Davenport, S. A.; unopposed.  
 1/5/70; Moore, Cyril Kenneth; Glen Forrest; Land Salesman; (a); Moore, C. K.; unopposed.  
 23/5/70; Moir, Alfred; Greenmount; Retired Farmer; (a); Moir, A.; —.

## Shire of Canning.

- 1/5/70; Pember, Victor A. J.; Central; Merchant Manager; (a); Pember, V. A. J.; unopposed.  
 23/5/70; Ashfold, Percy H.; North; Sales Representative; (a); Ashfield, P.; —.  
 23/5/70; Davy, Harry Edward; South; Travel Manager; (a); Nicholls, W. M.; —.

## Shire of Mullewa.

- 1/5/70; O'Brien, James Joseph; South; Farmer; (a); O'Brien, J. J.; unopposed.  
 1/5/70; Officer, Edward Angus; North; Grazier; (a); Officer, E. A.; unopposed.  
 1/5/70; Moorhead, Harry Hamilton; Central; Business Proprietor; (a); Moorhead, H. H.; unopposed.

## Shire of Dandaragan.

- 1/5/70; Topham, Kenneth George; —; Farmer; (a); Topham, K. G.; unopposed.  
 1/5/70; Senior, Kenneth Bede; —; Concessionaire; (a); Slee, W. A.; unopposed.

## Shire of Port Hedland.

- 24/4/70; Hunt, John Leslie; —; Inspector of Mines; (a); Hunt, J. L.; unopposed.  
 24/4/70; Richardson, John McKenzie; —; Pastor-alist; (a); Richardson, J. Mc.K.; unopposed.

## Shire of Ravensthorpe.

- 1/5/70; Edlington, William Bassett; Ravensthorpe/Elverdton; Mine Manager; (a); Edlington, W. B.; unopposed.  
 23/5/70; Lapidge, Walter George; East; Farmer; (a); Campbell, W. I.; —.

## Shire of Mukinbudin.

- 1/5/70; Williams, Harold; Dandanning; —; (a); Williams, H.; unopposed.  
 1/5/70; Jones, Frederick Roy; Lake Brown; —; (a); Jones, F. R.; unopposed.  
 1/5/70; Jones, Donald Stanley; Town; —; —; —; additional councillor.

\* Denotes Extraordinary Election.

R. C. PAUST,  
 Secretary for Local Government.

## STATE TENDER BOARD OF WESTERN AUSTRALIA.

*Tenders for Government Supplies*

Date of Advertising	Schedule No.	Supplies Required	Date of Closing
1970			1970
June 5	363A/1970	Mobile Slewing Cranes	June 25
June 5	364A/1970	Rubber-tyred Rear End Loaders (13 only)	June 25
June 12	378A/1970	Electric Lamps for Government Departments (excluding W.A.G.R.)	June 25
June 12	386A/1970	Air Conditioning Unit for Mount Lawley Teachers College	June 25
June 12	387A/1970	Cooling Tower for Mount Lawley Teachers College	June 25
June 12	389A/1970	Fine Crushed Rock Base Material for M.R.D.	June 25
June 12	390A/1970	Crushed Diorite Screenings for M.R.D.	June 25
June 12	391A/1970	Sterilising Equipment for Microbiology Lab. Agric. Dept.	June 25
June 12	392A/1970	Automatic Oil-Fired Hot Water Boilers	June 25
May 29	347A/1970*†	Metal Self-locking Seals	July 2
June 5	366A/1970	Small Activated Sludge Plant for Eden Hill Sewage Treatment Plant	July 2
June 12	377A/1970	Single Side Band Radio Equipment	July 2
June 12	383A/1970	Sewage Pumping Machinery for M.W.S.	July 2
June 12	388A/1970	V.H.F. Radio Paging Equipment for Derby and Port Hedland District Hospitals	July 2
June 19	399A/1970	Tea to any Govt. Institution	July 2
June 19	400A/1970	Liquid Chlorine for M.W.B.	July 2
June 19	402A/1970	Uniforms—Summer and Winter—For Police Department	July 2
June 19	404A/1970	5 ton Rubber Tyred Mobile Crane	July 2
June 19	405A/1970	One Main Switchboard for Mount Lawley Teachers College	July 2
June 19	406A/1970	Sterilising Equipment for Karnet Rehabilitation Centre	July 2
June 19	407A/1970	Sand suitable for Concrete to M.R.D.	July 2
June 19	408A/1970	Diesel Alternator Sets Annual Contract (1970-71)	July 2
June 19	409A/1970	Battery Charger and Associated Cadmium for Derby Hospital	July 2
June 19	398A/1970	Mobile X-Ray Unit—Royal Perth Hospital	July 9
June 12	375A/1970	Locomotive Tyres	July 9
Apr. 10	229A/1970*†	Steam Generating Plant for S.E.C.	July 30

\* Documents available from Agent General for W.A., 115 The Strand, London, W.C. 2.

† Documents available for inspection only at W.A. Government Tourist Bureau Offices, Melbourne and Sydney.

‡ Documents chargeable at \$4.00 first set and \$2.00 each subsequent set.

The Manager,  
W.A. Government Tourist Bureau,  
128 King Street,  
Sydney, N.S.W. 2000.

The Manager,  
W.A. Government Tourist Bureau,  
2 Royal Arcade,  
Melbourne, Victoria. 3000

*For Sale by Tender*

Date of Advertising	Schedule No.	For Sale	Date of Closing
1970			1970
May 22	331A/1970	Rockbusters (MRD 409 and MRD 410) and Hammers at East Perth	June 25
Apr. 24	279A/1970	Carbines and Rifles ex Police Department	June 25
June 12	380A/1970	Unused Holden and Landrover Spare Parts at South Perth	June 25
June 5	360A/1970	Danarm Chain Saw, Pneumatic-Power Vane Type (PW 57) at Derby	June 25
June 5	361A/1970	Landrover Utility, 109 in. W/B (UQG 879) at Wyndham	June 25
June 5	365A/1970	Nine (9) only Theodolites and Six (6) Tripods at Subiaco	June 25
June 12	373A/1970	1966 Landrover, 109 in. W/B (UQG 266) at Carlisle	June 25
June 12	379A/1970	1968 Falcon Standard Sedan (UQG 355) at East Perth	June 25
June 12	381A/1970	Fencing Wire, Tripods, Miscellaneous Tools, Pumps, Jacks, etc., at South Perth	June 25
June 12	385A/1970	Scrap Brass at M.W.B. Stores, Loftus Street, Leederville	June 25
June 12	393A/1970	Allis Chalmers Grader Model D (MRD 502) at East Perth	June 25
June 12	371A/1970	Chamberlain Champion Tractor (MRD 647) at Wyndham	July 2
June 12	372A/1970	HD Holden Panel Van (UQG 461) at Derby	July 2
June 12	374A/1970	18 cwt Model 109 IIA Table Top Landrover (UQG 858)	July 2
June 12	382A/1970	Six Fyreside Kerosene Heaters at Port Hedland	July 2
June 12	384A/1970	4 Cylinder Diesel Dorman Engine (ex PW 15) at Derby	July 2
June 12	394A/1970	1966 Nissan Patrol (UQF 323) and Spare Parts at Derby	July 2
June 12	395A/1970	Vibrating Roller Pacific 72 in. (MRD 551) at East Perth	July 2
June 12	396A/1970	Aveling Barford 6/8 ton Roller (MRD 407) at East Perth	July 2
June 12	397A/1970	1968 Holden HK Utility (UQA 295) at Wyndham	July 2
June 19	412A/1970	Bedford and Ford 3 ton Trucks at W.A.G.R., East Perth	July 2
June 19	401A/1970	Caterpillar Grader (MRD 555) Recalled at Wyndham	July 9
June 19	403A/1970	4 Wheel Caravan (Mobile Kitchen) (MRD 409) at Geraldton	July 9
June 19	410A/1970	Landrover Truck 109 in. W/B (UQG 492) at Derby	July 9
June 19	411A/1970	4 Cylinder Mirrelees Diesel Engine at Melville	July 9

Tenders addressed to the Chairman, State Tender Board, 74 Murray Street, Perth, will be received for the abovementioned supplies until 10 a.m. on the dates of closing.

Tenders must be properly endorsed on envelopes otherwise they are liable to rejection.

Tender forms and full particulars may be obtained on application at the Tender Board Office, 74 Murray Street, Perth.

No Tender necessarily accepted.

A. H. TELFER,  
Chairman, Tender Board.

STATE TENDER BOARD OF WESTERN AUSTRALIA—*continued.**Accepted Tenders*

Schedule No.	Contractor	Particulars	Department Concerned	Rate
100A/1970	Various ....	Supply of Pharmaceutical Sundries, Drugs and Ethical Preparations, as specified, during the period from 1st July, 1970, to 30th June, 1971	Various ....	Details on application
109/1970	Various ....	Supply of Groceries, as specified, during the period from 12th June, 1970, to 31st March, 1971	Various ....	Details on application
124A/1970	G.E.C. (Australia) Pty Ltd, Lawrence & Hanson Pty Ltd and Sun Electric Co. (W.A.) Pty Ltd	Supply of Infra-red Heaters, as specified, during the period from 11th June, 1970, to 31st March, 1971	Various ....	Details on application
166A/1970	Scientific and General Pty Ltd	Supply of a Single Phase X-ray Generator as specified	R.P.H. ....	For the sum of \$4,100
249A/1970	Gay-Dor Plastics Ltd	Supply of Plastic Drinking Straws, as specified, during the period from 1st July, 1970, to 30th June, 1971	Education ....	Details on application
251A/1970	Tongala Milk Products Pty Ltd	Supply of Tinned Evaporated Unsweetened Milk for Schools, as specified, during the period from 1st July, 1970, to 30th June, 1971	Education ....	At \$4.10 per carton of 48
306A/1970	Bushells Pty Ltd, D. & J. Fowler Ltd and The Nestle Co.	Supply of Instant Coffee, as specified, during the period from 1st July, 1970, to 30th September, 1970	Various ....	Details on application
314A/1970	Noonan's Bakery Pty Ltd and Corlett Bros	Supply of Bread, as specified, during the period from 1st August, 1970, to 31st July, 1971	Various ....	Details on application
254A/1970	L. Gianatti ....	Purchase and Removal of a 170 ft x 43 ft Steel-framed Corrugated Iron-roofed Shed	M.W.B. ....	For the sum of \$900
283A/1970	Hercules Construction Pty Ltd	Purchase and Removal of a Millars Concrete Mixer, Departmental No. PW 172	P.W.D. ....	For the sum of \$297
284A/1970	Geraldton Police & Citizen Youth Club	Purchase and Removal of a Timber-framed Shed	Technical Education Centre, Geraldton	For the sum of \$200
307A/1970	F. L. Brown ....	Purchase and Removal of a 1969 Falcon Utility, Registered No. UQD 230	P.W.D. ....	For the sum of \$410
309A/1970	Soltoggio Bros ....	Purchase and Removal of a Multi-wheel Roller, MR 19	P.W.D. ....	For the sum of \$81
310A/1970	Balcatta Motors ....	Purchase and Removal of an Armstrong Holland 7 cu. ft Concrete Mixer, Departmental No. PW 95	P.W.D. ....	For the sum of \$98
311A/1970	Balcatta Motors ....	Purchase and Removal of a Lightburn Concrete Mixer, Departmental No. PW 186	P.W.D. ....	For the sum of \$81
317A/1970	Giacci Bros Pty Ltd	Purchase and Removal of an Ace Vibrator, Departmental No. PW 22	P.W.D. ....	For the sum of \$30
318A/1970	R. W. & P. E. McCormack	Purchase and Removal of a Landrover, Registered No. UQG 402	Public Health....	For the sum of \$1,265
<i>Cancellation of Contract</i>				
14A/1970	C. M. Smith ....	Cancellation of the Contract for Purchase and Removal of a Cat Loader, MRD 555	M.R.D.	

## APPOINTMENTS.

(Under section 6 of the Registration of Births, Deaths and Marriages Act, 1961-1965.)

Registrar General's Office,  
Perth, 17th June, 1970.

THE following appointments have been approved:—

R. G. No. 36/61.—Mr. Phillip Harry Jose has been appointed as Acting District Registrar of Births, Deaths and Marriages for the Fremantle Registry District to maintain an office at Fremantle during the absence on sick leave of Mr. L. J. O'Hara. This appointment dates from 9th June, 1970.

R.G. No. 55/61.—Mr. Wesley Nigel Earp has been appointed as Assistant District Registrar of Births, and Deaths for the York Registry District to maintain an office at Beverley during the absence on leave of Mr. D. G. Stockins. This appointment dates from 12th June, 1970.

C. A. OCKERBY,  
Registrar General.

## PERTH MINT ACT, 1970.

Office of the Minister for Mines,  
Perth, 17th June, 1970.

HIS Excellency the Governor, acting with the advice of the Executive Council and acting under the provisions of subsection (5) of section 10 of the Perth Mint Act, 1970 and of section 11 of the Interpretation Act, 1918-1970 has appointed Charles Abel MacKereth Cook to the Office of Director of the Perth Mint.

ARTHUR GRIFFITH,  
Minister for Mines.

## COMPANIES ACT, 1961-1969.

(Section 260 (2).)

Notice of Meeting of Creditors of City T.V. & Appliance Centre Pty. Ltd.

NOTICE is hereby given that pursuant to section 260(2) of the Companies Act, 1961-1969, a Meeting of Creditors of City T.V. & Appliance Centre Pty.

Ltd. will be held at the offices of Melsom, Wilson & Partners, 2nd floor, Phoenix House, 8 Esplanade, Perth 6000, on Monday, 29th June, 1970 at 3.30 p.m.

Dated at Perth this 11th day of June, 1970.

B. C. HICKS,  
Director.

(Melsom, Wilson & Partners, 2nd floor, Phoenix House, 8 Esplanade, Perth 6000.)

#### TRUSTEES ACT, 1962.

##### Notice to Creditors and Claimants.

CREDITORS and other persons having claims (to which section 63 of the Trustees Act, 1962, relates) in respect of the estates of the undermentioned deceased persons are required by the Perpetual Executors Trustees and Agency Company (W.A.) Limited, of 89 Saint George's Terrace, Perth, to send particulars of their claims to the Company by the undermentioned date, after which date the said Company may convey or distribute the assets, having regard only to the claims of which the Company then has notice.

Arundel, Florence May, late of Flat 12, 50 Darling Point Road, Darling Point, New South Wales, spinster and proprietor of E. Arundel & Co., of 94 Murray Street, Perth, W.A., died 13th January, 1970. Last day for claims 30th July, 1970.

Burrows, Herbert John, late "Glenbank", Doctors Hill, Northam, veterinary surgeon, died 9th November, 1969. Last day for claims 30th July, 1970.

Maurice, Stephen John, late of 22 Woodsome Street, Mount Lawley, formerly of Perenjori, retired company director, died 29th November, 1969. Last day for claims 30th July, 1970.

Parker, Louise Gabrielle, late of Brentwood Hospital, 53 Wasley Street, North Perth, formerly of 44 Hobart Street, North Perth, widow, died 29th April, 1970. Last day for claims, 23rd July, 1970.

Perham, George, late of 11 Koolgoo Way Koongamia, formerly of 27 Bernice Way, Thornlie, retired commercial traveller, died 15th April, 1970. Last day for claims 23rd July, 1970.

Wilson, Douglas Rose Campbell, late of 9 B Wingfield Avenue, Crawley, medical practitioner, died 13th January, 1970. Last day for claims 23rd July, 1970.

Dated at Perth this 18th day of June, 1970.

The Perpetual Executors,  
Trustees and Agency Company  
(W.A.) Limited.  
N. SNELL,  
Acting Manager.

#### TRUSTEES ACT, 1962.

##### Notice to Creditors and Claimants.

THE WEST AUSTRALIAN TRUSTEE EXECUTOR AND AGENCY COMPANY LIMITED, of 135 St. George's Terrace, Perth, requires creditors and other persons having claims (to which section 63 of the Trustees Act, 1962, relates) in respect of the estates of the undermentioned deceased persons, to send particulars of their claims to it by 19/7/70, after which date the Company may convey or distribute the assets, having regard only to the claims of which it then has notice.

Barker, Claude Edward, formerly of 39 Tamar Street, Palmyra, but late of 19 Doric Street, Shelley, plasterer, died 8/2/70.

Brown, John James, late of 199 Charles Street, Perth, retired fruiterer and businessman, died 2/5/70.

Campbell, Mrs. Ethel Agnes, formerly of 34 Teague Street, Victoria Park, but late of Hardey Lodge, 51-57 Monmouth Street, Mount Lawley, widow, died 27/3/70.

Cleaver, Mrs. Helen, late of 6 Buxton Street, Mount Hawthorn, widow, died 31/3/70.

Inglis, Ronald, late of 6 Ozone Parade, Cottesloe, retired station manager, died 29/4/70.

Palmer, Isabella Allison, formerly of 92 Beatty Avenue, East Victoria Park, but late of 24B Howard Parade, Salters Point, widow, died 9/4/70.

Scott, Doris Emma, formerly of 115 Second Avenue, Mount Lawley, late of Anne-Marie Hospital, 44-46 Whatley Crescent, Mount Lawley, widow, died 20/4/70.

Walker, Robert William, late of "Lonavale", Lake Grace, farmer, died 9/6/69.

Zanich, Joseph, late of 25 Leake Street, Esperance, retired miner, died 25/12/69.

Dated at Perth this 17th day of June, 1970.

C. E. PLINT,  
Manager.

#### TRUSTEES ACT, 1962.

##### Notice to Creditors and Claimants.

CREDITORS and other persons having claims (to which section 63 of the Trustees Act relates) in respect of the estates of the undermentioned deceased persons are required to send particulars of their claims to me on or before the respective dates shown hereunder, after which dates I may convey or distribute the assets, having regard only to the claims of which I then have notice.

Dated this 19th day of June, 1970.

A. E. MARSHALL,  
Public Trustee,  
547 Hay Street, Perth.

Name; Address and Occupation; Date of Death;  
Last Date for Claims.

Atkinson, Minna Doris; formerly of 55 Harbourne Street, Wembley, late of Seabourne Hospital, King's Park Road, West Perth, widow; 11/5/70; 3/8/70.

Barnsby, Ethel Marianne; late of 20 Brookman Street, Kalgoorlie, widow; 29/1/70; 27/7/70.

Barron, John Thomas; Kulin, fencing contractor; 26/3/70; 27/7/70.

Brennan, Catherine Lindsay; formerly of 34 Lawler Street, Subiaco, late of Saint Luke's Hospital, Rokeby Road, Subiaco, married woman; 2/1/70; 27/7/70.

Christenson, Per, also known as Christenson, Peter; late of 117 Rokeby Road, Subiaco, labourer; 30/5/70; 3/8/70.

Clarke, Lily Mildred May; late of 17 Shannon Street, Floreat Park, married woman; 26/4/70; 3/8/70.

Cox, Charles; late of Claremont, retired jockey; 26/4/70; 3/8/70.

Daley, Phyllis May; late of 33 Fourth Avenue, Maylands East, spinster; 15/5/70; 3/8/70.

Dewar, Thomas Oswald William; late of 59 Matheson Road, Applecross, engineer; 15/5/70; 3/8/70.

Eaton, Adrienne Margaret Sarah Clifton; late of 13 Cowcher Way, Medina, widow; 2/6/70; 3/8/70.

Eaton, Alexander; late of 13 Cowcher Way, Medina, engine driver; 31/5/70; 3/8/70.

Fleay, Christabel Mary; late of 61 Beatty Avenue, East Victoria Park, married woman; 3/3/70; 3/8/70.

Fuller, Rosa Lillian; late of 125B Winterfold Road, Coolbellup, married woman; 13/3/70; 3/8/70.

Gardiner, Mary; formerly of 9 Stirling Street, Perth, late of Home of Peace, Subiaco, married woman; 6/6/69; 27/7/70.

Graysmark, Louis Arthur; late of 24 James Street, Pinjarra, retired P.M.G. linesman; 25/4/70; 27/7/70.

Harvey, Elizabeth Jean; late of 1 Duke Street, East Fremantle, widow; 18/5/70; 3/8/70.

Humfrey, Ada; late of 42 Lynton Street, Mt. Hawthorn, widow; 24/5/70; 3/8/70.

Jennings, Walter James; late of 8 Sydney Street, Mosman Park, electrical engineer; 2/5/70; 3/8/70.

Jones, Evelyn Dorothea; formerly of 43 Middleton Road, Albany, late of 7 Munster Avenue, Albany, widow; 3/5/70; 27/7/70.

Koistinen, Heino; late of Dalwallinu, geologist; 6/3/70; 20/7/70.

Lawrence, Helene Hedwig; formerly of 391 Hay Street, Perth, late of 137 Adelaide Terrace, Perth, widow; 10/4/70; 3/8/70.

Lubenka, Wasył; late of 318 Lord Street, East Perth, retired W.A.G.R. employee; 21/5/70; 3/8/70.

Lugg, Josephine Eliza; formerly of 102 Broome Street, Cottesloe, late of Yeovil Hospital, 5 Melville Street, Claremont, widow; 7/4/70; 3/8/70.

Murrie, Robert Thomas; late of Sunset Hospital, Nedlands, retired W.A.G.R. employee; 29/4/70; 27/7/70.

Pantschuk, Kirilo; late of 560 Canning Highway, Alfred Cove, labourer; 31/1/70; 3/8/70.

Pearce, Florence Zillah; late of 59 Shenton Road, Claremont, spinster; 15/3/70; 3/8/70.

Pollard, Sarah; late of 127 Scarborough Beach Road, Mt. Hawthorn, widow; 17/5/70; 3/8/70.

Sutton, Eleanor Jean; late of 154 Park street, Subiaco, spinster; 29/5/70; 3/8/70.

Thornander, George Folke; late of Claremont, timber worker; 12/4/70; 3/8/70.

Williams, Charles Lewis; late of 147 Parry Street, East Perth, retired railway employee; 10/4/70; 3/8/70.

Wright, William Leonard; late of 4 Carrington Street, Palmyra, retired waterside worker; 21/4/70; 20/7/70.

#### PUBLIC TRUSTEE ACT, 1941-1964.

NOTICE is hereby given that pursuant to Section 14 of the Public Trustee Act, 1941-1964 the Public Trustee has elected to administer the estates of the undermentioned deceased persons.

Dated at Perth the 15th day of June, 1970.

A. E. MARSHALL,  
Public Trustee,  
555 Hay Street, Perth.

Name of Deceased; Occupation; Address; Date of Death; Date Election filed.

Berryman, Harry Thomas; retired produce merchant; Embleton; 5/4/70; 5/6/70.

Growden, Cecil Harold; invalid pensioner; Claremont; 21/9/69; 5/6/70.

Pollitt, Harry; engine driver; Exmouth; 21/11/69; 5/6/70.

#### GOVERNMENT GAZETTE.

##### NOTICE.

Subscriptions are required to commence and terminate with a quarter.

The *Government Gazette* is published on Friday in each week, unless interfered with by public holidays or other unforeseen circumstances.

SUBSCRIPTIONS.—The subscription to the *Government Gazette* is as follows:—Annual subscription, \$12; nine months, \$10; six months, \$7; three months, \$4; single copy (current year), \$0.30; single copy (previous years, up to 10 years), \$0.50; single copy (over 10 years), \$0.80.

#### ACTS OF PARLIAMENT, ETC., FOR SALE AT GOVERNMENT PRINTING OFFICE.

*In every case postage is additional to the printed price.*

	\$
Abattoirs Act	0.20
Administration Act	0.50
Adoption of Children Act	0.20
Associations Incorporation Act	0.20
Auctioneers Act	0.20
Bills of Sale Act	0.30
Brands Act	0.20
Bush Fires Act	0.40
Carriers Act	0.05
Child Welfare Act	0.40
Companies Act	2.00
Convicted Inebriates Act	0.20
Dairy Industry Act	0.20
Dairy Products Marketing Regulation Act	0.20
Declarations and Attestations Act	0.05
Dentists Act	0.30
Dog Act	0.20
Dried Fruits Act	0.20
Droving Act	0.20
Egg Marketing Act	0.20
Electoral Act	0.40
Electricity Act	0.30
Employment Brokers Act	0.20
Evidence Act	0.40
Factories and Shops Act	0.50
Feeding Stuffs Act	0.10
Firearms and Guns Act	0.20
Fisheries Act	0.40
Forests Act	0.20
Fremantle Harbour Trust Act	0.30
Friendly Societies Act and Amendments	0.30
Gold Buyers Act	0.20
Hawkers and Pedlars Act	0.10
Health Act	1.00
Hire Purchase Act	0.30
Illicit Sale of Liquor Act	0.10
Industrial Arbitration Act	1.00
Infants, Guardianship of, Act	0.15
Inspection of Scaffolding Act	0.20
Interpretation Act	0.30
Justices Act	0.50
Land Act	0.50
Legal Practitioners Act	0.40
Licensed Surveyors Act	0.20
Licensing Act	0.70
Limitation Act	0.20
Limited Partnerships Act	0.10
Local Government Act	2.50
Marine Stores Dealers Act	0.20

Acts of Parliament, etc.—*continued.*

	\$
Marriage Act	0.30
Married Women's Property Act	0.10
Medical Act	0.30
Metropolitan Water Supply, Sewerage and Drainage Act	0.40
Milk Act	0.30
Mine Workers' Relief Fund Act and Regulations	0.35
Money Lenders Act	0.30
Fertilisers Act	0.20
Native Welfare Act	0.20
Partnership Act	0.20
Pawnbrokers Act	0.20
Pearling Act	0.30
Petroleum Act	0.50
Pharmacy Act	0.40
Plant Diseases Act	0.20
Poisons Act	0.40
Prevention of Cruelty to Animals Act	0.20
Public Service Act	0.30
Public Works Act	0.40
Purchasers' Protection Act	0.20
Rights in Water and Irrigation Act	0.40
Sale of Goods Act	0.20
Second-hand Dealers Act	0.10
Seeds Act	0.20
Shearers' Accommodation Act	0.20
State Housing Act	0.40
State Trading Concerns Act	0.20
State Transport Co-ordination Act	0.20
Superannuation and Family Benefits Act	0.40
Supreme Court Act	0.40
Timber Industry Regulation Act	0.35
Town Planning and Development Act	0.40
Trading Stamp Act	0.20
Traffic Act	0.50
Transfer of Land Act	0.50
Truck Act	0.15
Trustee Act	0.50
Unclaimed Moneys Act	0.10
Vermin Act	0.40
Veterinary Medicine Act	0.20
Water Boards Act	0.30
Weights and Measures Act	0.40
Workers' Compensation Act	0.50

[Postage Extra.]  
SPECIAL NOTICE.

**ADVERTISEMENTS.**—Notices for insertion must be received by the Government Printer at the Government Printing Office, Station Street, Wembley 6014, or at the Main Hall, Treasury Buildings, St. George's Terrace, Perth, BEFORE TEN O'CLOCK a.m. on THURSDAY, or the day preceding the day of publication, and are charged at the following rates:—

For the first eight lines, \$2.

For every additional line, 20c.  
and half-price for each subsequent insertion.

To estimate the cost of an advertisement, count eight words to a line; heading, signature and date being reckoned as separate lines.

All fees are payable in advance. Remittances should be made by money order, postal note, or cheque.

Where signatures are appended to copy for publication in the *Government Gazette* they must appear in typewritten or block characters below the written signature. Unless this is done, no responsibility will be accepted by this office for any error in the initials or names as printed.

The office at the Treasury Buildings, Perth, will be closed each day between 1 p.m. and 2 p.m.

All communications should be addressed to "The Government Printer, Station Street, Wembley"

## CONTENTS.

	Page
Allocation of the Administration of Acts	1687
Anzac Day Trustees	1688
Appointments	1688, 1689-91, 1694, 1696, 1746
Bush Fires Act	1705
Child Welfare	1687
Commissioners of Supreme Court	1694
Companies Act	1746-7
Crown Law Department	1687, 1694
Deceased Persons' Estates	1747-8
District Court of Western Australia Act	1694
Electoral	1695
Harbour and Light Department	1728
Health Department	1696, 1740
Justices of the Peace	1688
Land Acquisitions	1729
Land Agents Act	1688-9
Land Titles	1697
Lands Department	1696-1704, 1732-3
Licensed Surveyors Act	1704-5
Licensing	1695
Liquor Act, 1970—Day of coming into operation	1687
Local Government Department	1739-44
Main Roads	1730-1731
Metropolitan Region Planning	1706-27
Metropolitan Water Supply, etc.	1734-9
Mines Department	1746
Municipalities	1739-44
Navigable Waters Act	1728
Notices of Intention to Resume Land	1730-3
Notices Requiring Persons to Submit for X-ray Examination	1696
Orders in Council	1687
Perth Mint Act	1746
Police Department	1695
Premier's Department	1687
Proclamations	1687
Public Service Arbitration Act	1694
Public Service Commissioner	1689-4
Public Trustee	1747-8
Public Works Department	1727-9
Registrar General	1746
Sale of Land	1743
Sale of Land for Non-payment of Rates	1739
Sale of Unclaimed Found and Lost Property	1695
Tender Board	1745-6
Tenders Accepted	1727, 1746
Tenders Invited	1728, 1745
Town Planning	1705-6
Transfer of Land Act	1697
Trustees Act	1747-8
Western Australian Coastal Shipping Act	1687