



Government Gazette

OF

WESTERN AUSTRALIA

(Published by Authority at 3.30 p.m.)

(REGISTERED AT THE GENERAL POST OFFICE, PERTH, FOR TRANSMISSION BY POST AS A NEWSPAPER)

No. 61]

PERTH : FRIDAY, 26th JUNE

[1970

Acts Amendment (Commissioner of State Taxation) Act, 1970.

PROCLAMATION

WESTERN AUSTRALIA, } By His Excellency Major-General Sir Douglas
TO WIT, } Anthony Kendrew, Knight Commander of the
DOUGLAS KENDREW, } Most Distinguished Order of Saint Michael and
Governor. } Saint George, Companion of the Most Honourable
[L.S.] } Order of the Bath, Commander of the
Most Excellent Order of the British Empire,
Companion of the Distinguished Service Order,
Governor in and over the State of Western
Australia and its Dependencies in the Com-
monwealth of Australia.

WHEREAS it is enacted by section 2 of the Acts Amendment (Commissioner of State Taxation) Act, 1970, that that Act or any Part thereof shall come into operation on such date or such dates as are respectively fixed by proclamation: Now, therefore, I, the Governor, acting with the advice and consent of the Executive Council, do hereby fix the 1st July, 1970 as the date on which the Acts Amendment (Commissioner of State Taxation) Act, 1970 shall come into operation.

Given under my hand and the Public Seal of the said State, at Perth, this 17th day of June, 1970.

By His Excellency's Command.

DAVID BRAND,

Treasurer.

GOD SAVE THE QUEEN ! ! !

Bank Holidays at Port Hedland, Carnarvon, Exmouth, Miling and Moora.

PROCLAMATION

WESTERN AUSTRALIA, } By His Excellency Major-General Sir Douglas
TO WIT, } Anthony Kendrew, Knight Commander of the
DOUGLAS KENDREW, } Most Distinguished Order of Saint Michael and
Governor. } Saint George, Companion of the Most Honourable
[L.S.] } Order of the Bath, Commander of the
Most Excellent Order of the British Empire,
Companion of the Distinguished Service Order,
Governor in and over the State of Western
Australia and its Dependencies in the Com-
monwealth of Australia.

IN pursuance of the provisions contained in the fifth section of the Bank Holidays Act, 1884, I, the Governor of the said State, do by this my Proclamation appoint the following special Bank Holiday(s):—

Date; Place.

Monday, 17th August, 1970 (Port Hedland Race Day)—Port Hedland.

Monday, 31st August, 1970 (Carnarvon Tropical Festival)—Carnarvon.

Wednesday, 9th September, 1970 (Anniversary of Opening of Town)—Exmouth.

Wednesday, 16th September, 1970 (Moora Agricultural Society Show)—Miling.

Wednesday, 16th September, 1970 (Moora Agricultural Society Show)—Moora.

Given under my hand and the Public Seal of the said State, at Perth, this 11th day of June, 1970.

By His Excellency's Command.

J. F. CRAIG,

Chief Secretary.

GOD SAVE THE QUEEN ! ! !

Land Act, 1933-1969.

PROCLAMATION

(Resumption)

WESTERN AUSTRALIA, } By His Excellency Major-General Sir Douglas
TO WIT, } Anthony Kendrew, Knight Commander of the
DOUGLAS KENDREW, } Most Distinguished Order of Saint Michael and
Governor. } Saint George, Companion of the Most Honourable
[L.S.] } Order of the Bath, Commander of the
Most Excellent Order of the British Empire,
Companion of the Distinguished Service Order,
Governor in and over the State of Western
Australia and its Dependencies in the Com-
monwealth of Australia.

Corres. No. 839/64.

WHEREAS by section 11 of the Land Act, 1933-1969, the Governor may resume, for any of the purposes specified in section 29 of the said Act, any portion of land held as a Conditional Purchase Lease; and whereas it is deemed expedient that the portion of Conditional Purchase Lease 347/15249 described hereunder should be resumed for one of the purposes specified in paragraph M of section 29 of the said Act, that is to say, for the purpose of Water (Agriculture Protection Board): Now, therefore, I, the Governor with the advice and consent of the Executive Council, do by this my Proclamation resume the portion of Conditional Purchase Lease for the purpose aforesaid.

Schedule.

All that portion of Conditional Purchase Lease 347/15249 containing an area of 1 acre surveyed as Ninghan Location 4155 as shown on

Lands and Surveys Diagram 70880. (Plan 88/80 D.1.)

Given under my hand and the Public Seal of the said State, at Perth, this 17th day of June, 1970.

By His Excellency's Command,

STEWART BOVELL,

Minister for Lands.

GOD SAVE THE QUEEN ! ! !

Land Act, 1933-1969.

PROCLAMATION

WESTERN AUSTRALIA, } By His Excellency Major-General Sir Douglas
TO WIT, } Anthony Kendrew, Knight Commander of the
DOUGLAS KENDREW, } Most Distinguished Order of Saint Michael and
Governor. } Saint George, Companion of the Most Honourable
[L.S.] } Order of the Bath, Commander of the
Most Excellent Order of the British Empire,
Companion of the Distinguished Service Order,
Governor in and over the State of Western
Australia and its Dependencies in the Com-
monwealth of Australia.

Corres. No. 4587/47, V.2.

WHEREAS by section 31 of the Land Act, 1933-1969, the Governor may by Proclamation and subject to such conditions as may be expressed therein, Classify as of Class "A" any lands of the Crown reserved to Her Majesty for any of the purposes specified in the said section; and whereas it is deemed expedient that the addition to Class "A" Reserve No. 22795 (Cape Le Grand) "National Park" comprised in Esperance Locations 661, 692, 1388, 1939, 1941, 1942 and Neridup Location 394 should be classified as of Class "A": Now, therefore, I, the Governor with the advice of Executive Council do by this my proclamation classify as of Class "A" the addition to Class "A" Reserve No. 22795 comprised in Esperance Locations 661, 692, 1388, 1939, 1941, 1942 and Neridup Location 394. Area to be included: about 15,658 acres. (Plans 429/80 and 430/80.)

Given under my hand and the Public Seal of the said State, at Perth, this 17th day of June, 1970.

By His Excellency's Command,

STEWART BOVELL,

Minister for Lands.

GOD SAVE THE QUEEN ! ! !

Land Act, 1933-1969.

PROCLAMATION

WESTERN AUSTRALIA, } By His Excellency Major-General Sir Douglas
TO WIT, } Anthony Kendrew, Knight Commander of the
DOUGLAS KENDREW, } Most Distinguished Order of Saint Michael and
Governor. } Saint George, Companion of the Most Honourable
[L.S.] } Order of the Bath, Commander of the
Most Excellent Order of the British Empire,
Companion of the Distinguished Service Order,
Governor in and over the State of Western
Australia and its Dependencies in the Com-
monwealth of Australia.

Corres. No. 2485/26.

WHEREAS by section 31 of the Land Act, 1933-1969, the Governor may by Proclamation and subject to such conditions as may be expressed therein, classify as of Class A any lands of the Crown reserved to Her Majesty for any of the purposes specified in the said section; and whereas it is deemed expedient that Reserve No. 30217 for the purpose of Conservation of Flora and Fauna as described hereunder, should be classified as of Class A: Now, therefore, I, the Governor with the advice of Executive Council do by this my Proclamation classify as of Class A the reserve described hereunder.

Schedule.

Reserve No. 30217 (Nelson Location 2618). Area: 624 acres. (Plan 415C/40 D. 3.)

Given under my hand and the Public Seal of the said State, at Perth, this 17th day of June, 1970.

By His Excellency's Command,

STEWART BOVELL,

Minister for Lands.

GOD SAVE THE QUEEN ! ! !

Land Act, 1933-1969.

PROCLAMATION

(Resumption.)

WESTERN AUSTRALIA, } By His Excellency Major-General Sir Douglas
TO WIT, } Anthony Kendrew, Knight Commander of the
DOUGLAS KENDREW, } Most Distinguished Order of Saint Michael and
Governor. } Saint George, Companion of the Most Honourable
[L.S.] } Order of the Bath, Commander of the
Most Excellent Order of the British Empire,
Companion of the Distinguished Service Order,
Governor in and over the State of Western
Australia and its Dependencies in the Com-
monwealth of Australia.

Corres. 2018/68.

WHEREAS by section 109 of the Land Act, 1933-1969, the Governor may resume, for any purpose as in the public interest he may think fit any portion of land held as a pastoral lease; and whereas it is deemed expedient that the whole of Pastoral Lease 3114/421 should be resumed for the purpose of "Camping and Agricultural Purposes": Now, therefore, I, the Governor, with the advice and consent of the Executive Council, do by this my Proclamation resume the whole of Pastoral Lease 3114/421 for the purpose aforesaid. Area: 1,960 acres. (Plan 441A/40 AB1.)

Given under my hand and the Public Seal of the said State, at Perth, this 17th day of June, 1970.

By His Excellency's Command,

STEWART BOVELL,

Minister for Lands.

GOD SAVE THE QUEEN ! ! !

Factories and Shops Act, 1963-1965.

PROCLAMATION

WESTERN AUSTRALIA, } By His Excellency Major-General Sir Douglas
TO WIT, } Anthony Kendrew, Knight Commander of the
DOUGLAS KENDREW, } Most Distinguished Order of Saint Michael and
Governor. } Saint George, Companion of the Most Honourable
[L.S.] } Order of the Bath, Commander of the
Most Excellent Order of the British Empire,
Companion of the Distinguished Service Order,
Governor in and over the State of Western
Australia and its Dependencies in the Com-
monwealth of Australia.

F. and S. 696/60.

WHEREAS it is provided (*inter alia*), by section 5 of the Factories and Shops Act, 1963-1965, that "public holiday" means (in addition to the days therein specified) any day appointed by the Governor by proclamation to be a public holiday throughout the State and in relation to a district or locality includes any day so appointed to be a public holiday in the district or locality specified in the proclamation; and whereas it appears to me, the Governor, expedient that the 10th day of September, one thousand nine hundred and seventy should be appointed a public holiday in relation to the municipal district of the Shire of Dalwallinu: Now, therefore, I, the Governor, acting with the advice and consent of the Executive Council do hereby appoint the 10th day of September, one thousand nine hundred and seventy to be a public holiday in relation to the said district of the Shire of Dalwallinu.

Given under my hand and the Public Seal of the said State, at Perth, this 17th day of June, 1970.

By His Excellency's Command,

D. H. O'NEIL,

Minister for Labour.

GOD SAVE THE QUEEN ! ! !

AT a meeting of the Executive Council held in the Executive Council Chambers at Perth this 17th day of June, 1970, the following Orders in Council were authorised to be issued:—

Child Welfare Act, 1947-1969.

ORDER IN COUNCIL

WHEREAS by section 19(2)(a) of the Child Welfare Act, 1947-1969, it is provided that the Governor may appoint such persons, male or female, as he

may think fit, to be members of any particular Children's Court and may determine the respective seniorities of such members; and whereas by section 19(1)(b)(ii) of the said Act the Governor may amend, vary or revoke any such appointment: Now, therefore, His Excellency the Governor by and with the advice and consent of the Executive Council doth hereby appoint the person named in the First Schedule hereto to be a Member of the Children's Court at the place mentioned and doth hereby revoke the appointment of the person named in the Second Schedule hereto as a Member of the Children's Court at the place mentioned.

W. S. LONNIE,
Clerk of the Council.

First Schedule.

Mandurah—Roderick Ernest McLarty.

Second Schedule.

Pinjarra—Roderick Ernest McLarty.

Land Act, 1933-1969.

ORDERS IN COUNCIL.

WHEREAS by section 33 of the Land Act, 1933-1969, it is made lawful for the Governor to direct that any Reserve shall vest in and be held by any Municipality, Body Corporate, or other person or persons to be named in the order in trust for the like or other public purposes to be specified in such order; and whereas it is deemed expedient, as follows:—

Corres. 5364/08.—That Reserve No. 875 should vest in and be held by The Shire of Cranbrook in trust for the purpose of Public Recreation and Camping.

Corres. 5887/10.—That Reserve No. 14073 should vest in and be held by the Honourable James Frederick Craig, the Chief Secretary for the time being and his successors in office in trust for the purpose of Prison Site.

Corres. 6367/23.—That Reserve No. 18468 should vest in and be held by the Western Australian Wild Life Authority in trust for the purpose of Conservation of Flora and Fauna.

Corres. 2485/26.—That Class "A" Reserve No. 30217 should vest in and be held by the Western Australian Wild Life Authority in trust for the purpose of Conservation of Flora and Fauna.

Corres. 1879/26.—That Reserve No. 30403 should vest in and be held by the City of Nedlands in trust for the purpose of Parking.

Corres. 4271/69.—That Reserve No. 30405 should vest in and be held by the Western Australian Institute of Technology in trust for the purpose of Drainage.

Now, therefore, His Excellency the Governor, by and with the advice and consent of the Executive Council, doth hereby direct that the beforementioned Reserves shall vest in and be held by the abovementioned bodies in trust for the purposes aforesaid, subject nevertheless to the powers reserved to him by section 37 of the said Act.

W. S. LONNIE,
Clerk of the Council.

Land Act, 1933-1969.

ORDERS IN COUNCIL.

WHEREAS by section 33 of the Land Act, 1933-1969, it is made lawful for the Governor to direct that any Reserve shall vest in and be held by any Municipality, Body Corporate, or other person or persons to be named in the Order, in trust for any of the purposes set forth in section 29 of the said Act, or for the like or other public purposes to be specified in such Order and with power of sub-leasing; and whereas it is deemed expedient, as follows:—

Corres. 660/29, V. 2.—That Reserve No. 25911 should vest in and be held by the Shire of Serpen-

tine-Jarrahdale in trust for the purpose of Public Recreation.

(The Order in Council dated the 10th July, 1963 is hereby superseded.)

Corres. 3439/62.—That Reserve No. 30398 should vest in and be held by the Shire of Perth, in trust for the purpose of Public Recreation (Herb Elliott Oval).

Now, therefore, His Excellency the Governor, by and with the advice and consent of the Executive Council, doth hereby direct that the beforementioned Reserves shall vest in and be held by the abovementioned bodies, in trust for the purposes aforesaid, with power to the said bodies subject to the approval in writing of the Minister for Lands being first obtained, to lease the whole or any portion of the said Reserves for any term not exceeding 21 years from the date of the lease subject nevertheless to the powers reserved to him by section 37 of the said Act.

W. S. LONNIE,
Clerk of the Council.

Land Act, 1933-1969.

ORDER IN COUNCIL.

Corres. No. 9387/13.

WHEREAS by section 33 of the Land Act, 1933-1969, it is *inter alia*, made lawful for the Governor by Order in Council, to direct that any land reserved pursuant to the provisions of this Act shall be granted in fee simple to any person (as defined in the said section) subject to the condition that the person shall not lease or mortgage the whole or any part of the land without the consent of the Governor and subject to such other conditions and limitations as the Governor shall deem necessary to ensure that the land is used for the purpose for which the land is reserved as aforesaid; and whereas it is deemed expedient that Reserve No. 27875 should, subject as aforesaid be granted in fee simple to The Roman Catholic Bishop of Bunbury to be held in trust for "Church Site (Roman Catholic)": Now, therefore, His Excellency the Governor by and with the advice and consent of the Executive Council doth hereby direct that the beforementioned reserve shall be granted in fee simple to the aforesaid body, to be held in trust for the aforesaid purpose, subject to the condition that the land shall not be leased or mortgaged in whole or in part without the consent of the Governor.

W. S. LONNIE,
Clerk of the Council.

Land Act, 1933-1969.

ORDER IN COUNCIL.

Corres. 3352/68.

WHEREAS by section 33 of the Land Act, 1933-1969, it is *inter alia*, made lawful for the Governor by Order in Council, to direct that any land reserved pursuant to the provisions of this Act shall be granted in fee simple to any person (as defined in the said section) subject to the condition that the person shall not lease or mortgage the whole or any part of the land without the consent of the Governor and subject to such other conditions and limitations as the Governor shall deem necessary to ensure that the land is used for the purpose for which the land is reserved as aforesaid; and whereas it is deemed expedient that Reserve No. 30387 should, subject as aforesaid be granted in fee simple to The Roman Catholic Vicar Apostolic of the Kimberleys to be held in trust for "Recreation Accommodation for Diocesan Staff and Marie Goretti Home for Children": Now, therefore, His Excellency the Governor by and with the advice and consent of the Executive Council doth hereby direct that the beforementioned reserve shall be granted in fee simple to the aforesaid body, to be held in trust for the aforesaid purpose, subject

to the condition that the land shall not be leased or mortgaged in whole or in part without the consent of the Governor.

W. S. LONNIE,
Clerk of the Council.

Land Act, 1933-1969.

ORDER IN COUNCIL.

Corres. 1829/69.

WHEREAS by section 33 of the Land Act, 1933-1969, it is *inter alia*, made lawful for the Governor by Order in Council, to direct that any land reserved pursuant to the provisions of this Act shall be granted in fee simple to any person (as defined in the said section) subject to the condition that the person shall not lease or mortgage the whole or any part of the land without the consent of the Governor shall deem necessary to ensure that the land is used for the purpose for which the land is reserved as aforesaid; and whereas it is deemed expedient that Reserve No. 30404 should, subject as aforesaid be granted in fee simple to the Western Australian Fire Brigades Board to be held in trust for "Fire Station Site": Now, therefore, His Excellency the Governor by and with the advice and consent of the Executive Council doth hereby direct that the beforementioned reserve shall be granted in fee simple to the aforesaid body, to be held in trust for the aforesaid purpose, subject to the condition that the land shall not be leased or mortgaged in whole or in part without the consent of the Governor.

W. S. LONNIE,
Clerk of the Council.

Land Act, 1933.

ORDER IN COUNCIL.

Corres. 1480/26.

WHEREAS by section 33 of the Land Act, 1933, it is made lawful for the Governor to direct that any Reserve shall vest in and be held by any Municipality, Body Corporate, or other person or persons to be named in the Order, in trust for any of the purposes set forth in section 29 of the said Act, or for the like or other public purposes to be specified in such Order and with power of subleasing; and whereas it is deemed expedient that Reserve No. 30400 should vest in and be held by the Minister for Mines in trust for the purpose of Storage of Explosives: Now, therefore, His Excellency the Governor, by and with the advice and consent of the Executive Council, doth hereby direct that the beforementioned Reserve shall vest in and be held by the Minister for Mines in trust for Storage of Explosives with power to the said Minister for Mines to lease the whole or any portion of the said Reserve for any term not exceeding 21 years from the date of the lease subject nevertheless to the powers reserved to him by section 37 of the said Act.

W. S. LONNIE,
Clerk of the Council.

Forests Act, 1918.

ORDER IN COUNCIL.

Forests File 127/63; Lands and Surveys File 2485/26.

WHEREAS by the Forests Act, 1918, it is provided that the Governor may by an Order in Council declare any Crown lands as Timber Reserve within the meaning and for the purposes of that Act or may revoke in whole or part any such reservation: Now, therefore, His Excellency the Governor with the advice and consent of the Executive Council doth hereby revoke Timber Reserve 134/25. (Plan 415C/40 D.E.3.)

W. S. LONNIE,
Clerk of the Council.

Public Works Act, 1902-1967.

Pinjarra Sewerage.

ORDER IN COUNCIL.

P.W.W.S. 611/70.

IN pursuance of the powers conferred in section 11 of the Public Works Act, 1902-1967, His Excellency the Governor acting by and with the advice and consent of the Executive Council doth hereby authorise the Hon. Minister for Works to undertake, construct or provide the Public Work of Pinjarra Sewerage and appurtenances on the land coloured green on Plan P.W.D., W.A. 45959-1-1.

W. S. LONNIE,
Clerk of the Council.

Metropolitan Water Supply, Sewerage, and Drainage Act, 1909-1970.

Metropolitan Main Drainage District No. 1.

Miscellaneous (1970) Alterations.

ORDER IN COUNCIL.

WHEREAS by paragraph (a) of section 7 of the Metropolitan Water Supply, Sewerage, and Drainage Act, 1909-1970, it is provided that the Governor may, by Order in Council, alter or extend the boundaries of the Metropolitan Water, Sewerage and Drainage Area or of any metropolitan main drainage district; and whereas it is desirable that the boundaries of the Metropolitan Main Drainage District No. 1, as at present defined and extended, should be further altered: Now, therefore, His Excellency the Governor, by and with the advice of Executive Council and in exercise of the powers conferred by the said Act hereby further alters the boundaries of the Metropolitan Main Drainage District No. 1 so that within the boundaries of that district is included all those portions of land described in the schedule hereto as extensions to the district and from within the boundaries of that district is excised all those portions of land described in the schedule hereto as deletions from the district, with effect on and from the 26th day of June, 1970.

Schedule.

Extensions to Metropolitan Main Drainage District No. 1:—

- (a) Fremantle Town Lot 1378.
- (b) Portion of Swan Location 388 being lot 4 on Land Titles Office Diagram 37554.

Deletions from Metropolitan Main Drainage District No. 1:—

- (a) Portion of Cockburn Sound Location 223 being Lot 42 on Land Titles Office Diagram 2626.
- (b) Portion of Swan Location 1327 being lots 61, 105 to 108 (inclusive) on Land Titles Office Diagram 7544 and the part of Margery Road abutting lots 105 to 108 (inclusive).

W. S. LONNIE,
Clerk of the Executive Council.

IN accordance with the provisions of the Metropolitan Water Supply, Sewerage, and Drainage Act, 1909-1970, it is hereby notified that all land situated within such portions of Metropolitan Main Drainage District No. 1 as amended by this Order in Council, shall be rated for Metropolitan Main Drainage as from the 1st day of July, 1970.

G. SAMUEL,
General Manager.

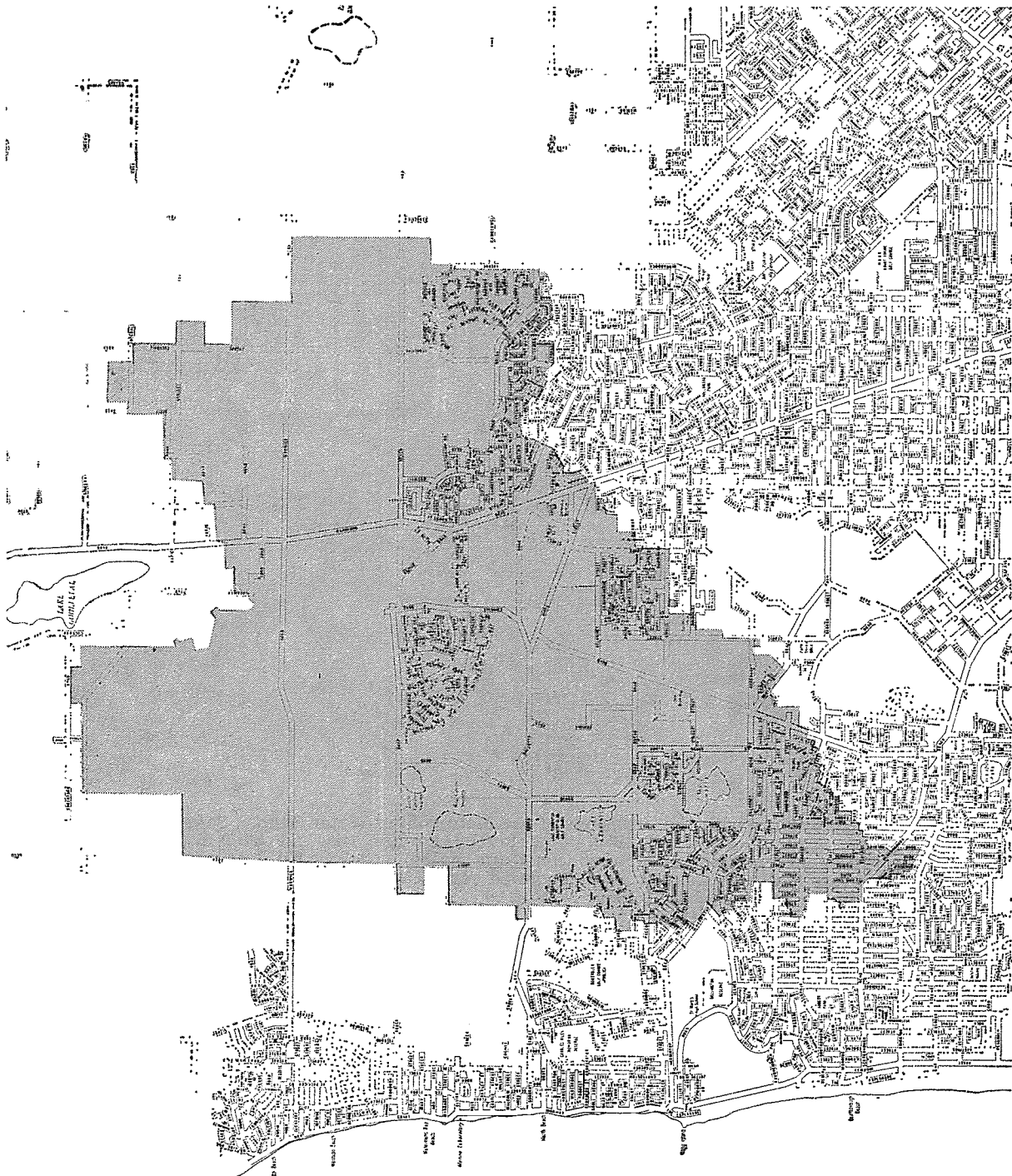
Metropolitan Water Supply, Sewerage, and Drainage Act, 1909-1969.
 Metropolitan Main Drainage District No. 1.
 Carine-Balcatta (1970) Extension.
 Balcatta Branch Drain.
 Delawney Branch Drain.
 Carine Main Drain.

ORDER IN COUNCIL.

WHEREAS by paragraph (a) of section 7 of the Metropolitan Water Supply, Sewerage, and Drainage Act, 1909-1969, it is provided that the Governor may, by Order in Council, alter or extend the boundaries of the Metropolitan Water, Sewerage and Drainage Area or of any metropolitan main drainage district; and whereas it is desirable that the boundaries of the Metropolitan Main Drainage District No. 1, as at present defined and extended, should be further extended: Now, therefore, His Excellency the Governor, by and with the advice of Executive Council and in exercise of the powers conferred by the said Act hereby further extends the boundaries of that district include the boundaries enclosing the portion of land shown stippled on the map in the Schedule hereto which land is more particularly delineated and shown bordered red on plan M.W.B. No. 10628 with effect on and from the 26th day of June, 1970.

W. S. LONNIE,
 Clerk of the Council.

Schedule.



IN accordance with the provisions of the Metropolitan Water Supply, Sewerage and Drainage Act, 1909-1970 it is hereby notified that all land situated within such portions of Metropolitan Main Drainage District No. 1 as amended by this Order in Council, shall be rated for Metropolitan Main Drainage as from the 1st day of July 1970.

G. SAMUEL,
 General Manager.

Metropolitan Water Supply, Sewerage, and Drainage Act, 1909-1970.

Metropolitan Main Drainage District No. 1.

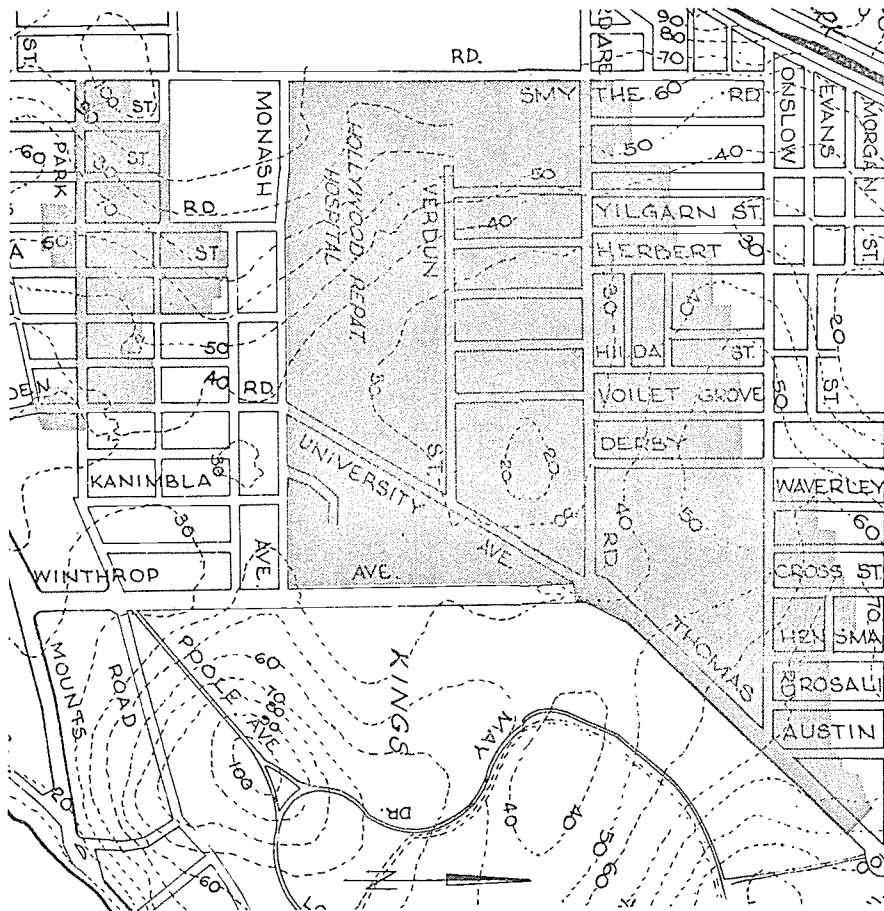
Shenton Park-Nedlands Extension (1970).

ORDER IN COUNCIL.

WHEREAS by paragraph (a) of section 7 of the Metropolitan Water Supply, Sewerage, and Drainage Act, 1909-1970, it is provided that the Governor may, by Order in Council, alter or extend the boundaries of the Metropolitan Water, Sewerage and Drainage Area or of any metropolitan main drainage district; and whereas it is desirable that the boundaries of the Metropolitan Main Drainage District No. 1, as at present defined and extended, should be further extended: Now, therefore, His Excellency the Governor, by and with the advice of Executive Council and in exercise of the powers conferred by the said Act hereby further extends the boundaries of the Metropolitan Main Drainage District No. 1 so that the boundaries of that district include the boundaries enclosing the portion of land shown stippled on the map in the schedule hereto which land is more particularly delineated and shown bordered red on plan M.W.B. No. 10608 with effect on and from the 26th day of June, 1970.

W. S. LONNIE,
Clerk of the Council.

Schedule.



IN accordance with the provisions of the Metropolitan Water Supply, Sewerage, and Drainage Act, 1909-1970, it is hereby notified that all land situated within such portions of Metropolitan Main Drainage District No. 1 as amended by this Order in Council, shall be rated for Metropolitan Main Drainage as from the 1st day of July, 1970.

G. SAMUEL,
General Manager.

Metropolitan Water Supply, Sewerage, and Drainage Act, 1909-1970.

Metropolitan Main Drainage District No. 1.

Bentley (1970) Alteration.

ORDER IN COUNCIL.

WHEREAS by paragraph (a) of section 7 of the Metropolitan Water Supply, Sewerage, and Drainage Act, 1909-1970, it is provided that the Governor may, by Order in Council, alter or extend the boundaries of the Metropolitan Water, Sewerage and Drainage Area or of any metropolitan main drainage district; and whereas it is desirable that the boundaries of the Metropolitan Main Drainage District No. 1, as at present defined and extended, should be further altered: Now, therefore, His Excellency the Governor, by and with

the advice of Executive Council and in exercise of the powers conferred by the said Act hereby further alters the boundaries of the Metropolitan Main Drainage District No. 1 so that within the boundaries of that district is included all that portion of land shown stippled on the map in the schedule hereto and from within the boundaries of that district is excised all that portion of land shown shaded on the map in the schedule hereto which land is more particularly delineated and shown bordered in colour on plan M.W.B. No. 10620 with effect on and from the 26th day of June, 1970.

W. S. LONNIE,
Clerk of the Council.

Schedule.



IN accordance with the provisions of the Metropolitan Water Supply, Sewerage, and Drainage Act, 1909-1970, it is hereby notified that all land situated within such portions of Metropolitan Main Drainage District No. 1 as amended by this Order in Council, shall be rated for Metropolitan Main Drainage as from the 1st day of July, 1970.

G. SAMUEL,
General Manager.

Country Areas Water Supply Act, 1947-1964.
Eneabba Water Supply.
Constitution of Eneabba Country Water Area.

ORDER IN COUNCIL.

P.W.W.S. 1497/69.

WHEREAS it is enacted under section 8 of the Country Areas Water Supply Act, 1947-1964, that the Governor may by Order in Council constitute a Country Water Area: Now, therefore, His Excellency the Governor by and with the consent of the Executive Council doth hereby constitute the Eneabba Country Water Area as defined in the schedule hereunder, and assign the name of Eneabba Country Water Area thereto.

W. S. LONNIE,
Clerk of the Council.

Schedule.

Eneabba Country Water Area.

All that portion of land bounded by lines starting at the northwestern corner of Victoria Location 10231 (Reserve 26001) and extending easterly and southerly along boundaries of that location to a northern boundary of Eneabba Townsite; thence northeasterly, southeasterly, again northeasterly, southerly, westerly, northwesterly and again northeasterly along boundaries of that townsite to the southern corner of Location 10231 (Reserve 26001) aforesaid and thence northerly, westerly and again northerly along boundaries of that location to the starting point, as bordered blue on Plan P.W.D., W.A. 45934-1-1.

Local Government Act, 1960-1970.

Building Control—Application of Part XV.
Shire of Wiluna.

ORDER IN COUNCIL.

L.G. 1372/52.

HIS Excellency the Governor, acting by and with the advice and consent of the Executive Council, pursuant to the power conferred by section 373 (1) (b) of the Local Government Act, 1960-1970, doth hereby apply the provisions of Part XV of the said Act to the Townsite of Wiluna within the Shire of Wiluna.

W. S. LONNIE,
Clerk of the Council.

Local Government Act, 1960-1970.

ORDER IN COUNCIL.

L.G. 1372/52.

WHEREAS it is enacted by section 433A of the Local Government Act, 1960-1970, that the Governor may, *inter alia*, make and publish in the *Government Gazette* Uniform General By-laws for all or any of the purposes for which by-laws may be made by a Council under Part XV of that Act and, by order, declare that all or any such Uniform General By-laws as are specified in the order together with any amendments thereof whether by way of addition, substitution or cancellation shall apply to the whole or any portion of a district so specified; and whereas the Governor has made and published Uniform General By-laws namely the Uniform Building By-laws, 1965, and has from time to time made and published amendments thereto: Now, therefore, His Excellency the Governor, acting with the advice and consent of the Executive Council and in exercise of the powers aforesaid, doth hereby declare that of the Uniform Building By-laws 1965, published in the *Government Gazette* on 15th October, 1965, and all the amendments made to those by-laws after that day but before the date of publication of this Order in Council in the *Government Gazette* shall apply to the townsite of Wiluna within the Shire of Wiluna.

W. S. LONNIE,
Clerk of the Council.

Local Government Act, 1960-1970.

Shire of Swan.

Common Seal.

ORDER IN COUNCIL.

L.G. 194/70.

WHEREAS it is provided in subsection (3) (a) of section 9 of the Local Government Act, 1960-1970, that from time to time the Governor may approve the Common Seal of a municipality; and whereas the name of the municipality of the Shire of Swan-Guildford changed to that of the Shire of Swan by notice in the *Government Gazette* of 20th February, 1970; and whereas the Council has requested approval of its Common Seal which will bear the words "Shire of Swan" Common Seal with the Swan beneath the Southern Cross circumscribed by a circle: Now, therefore, His Excellency the Governor, acting by and with the advice and consent of the Executive Council, under the power conferred by the said Act, hereby approves of the Common Seal of the municipality of the Shire of Swan, bearing the words "Shire of Swan" Common Seal with a Swan beneath the Southern Cross circumscribed by a circle.

W. S. LONNIE,
Clerk of the Council.

Local Government Act, 1960-1970.

Shire of Carnarvon.

Declaration of Area for Differential Rating.

ORDER IN COUNCIL.

L.G. 435/63.

HIS Excellency the Governor, acting by and with the advice and consent of the Executive Council, under the powers conferred by subsection (4) of section 548 of the Local Government Act, 1960-1970, doth hereby declare those portions of the district of the Shire of Carnarvon described in the schedule hereto, as areas within which the Carnarvon Shire Council may impose, in respect of the rateable property therein, a greater rate than that which it imposes elsewhere in the district.

W. S. LONNIE,
Clerk of the Council.

Schedule.

Carnarvon Sewerage Area.

All that portion of land contained within that part of a circle having a radius of five miles with the centre situated within Carnarvon Townsite at the southern corner of Carnarvon Lot 557, and being the intersection of the northeastern side of Babbage Island Road with the northwestern side Gascoyne Road as delineated and shown bordered in red on Plan P.W.D., W.A. 45129-1-1.

Premier's Department,
Perth, 24th June, 1970.

IT is hereby notified for public information that His Excellency the Governor has approved of the following temporary allocation of portfolios during the absence of Ministers from the State:—

During the absence of the Hon. W. S. Bovell, M.L.A., in the Eastern States from 18th June, 1970—

The Honourable Raymond James O'Connor, M.L.A., to be Acting Minister for Lands, Forests and Immigration.

During the absence of the Hon. Sir David Brand, M.L.A., in the Eastern States from 24th June, 1970—

The Honourable Edgar Henry Mead Lewis, M.L.A., to be Acting Premier, Treasurer and Minister for Tourists.

During the absence of the Hon. C. D. Nalder, M.L.A., in the Eastern States from 25th June, 1970—

The Honourable Edgar Henry Mead Lewis, M.L.A., to be Acting Minister for Agriculture and Electricity.

During the absence of the Hon. A. F. Griffith, M.L.C., in the Eastern States from 2nd July, 1970—

The Honourable William Stewart Bovell, M.L.A., to be Acting Minister for Mines and Justice.

W. S. LONNIE,
Under Secretary,
Premier's Department.

Premier's Department,
Perth, 25th June, 1970.

IT is hereby notified for public information that His Excellency the Governor in Executive Council has approved of the following appointment to the Commission of the Peace for the State of Western Australia:—

Leo Alexander McKinley, of "Moore Park", Moora.

EX OFFICIO JUSTICE OF THE PEACE.

IT is hereby notified for public information that John George Paterson, of 2 Daylesford Road, Bassendean, President of the Bassendean Shire Council, has been appointed under section 9 of the Justices Act, 1902-1968 to be a Justice of the Peace for the Perth Magisterial District during his term of office as President of the Shire Council.

W. S. LONNIE,
Under Secretary,
Premier's Department.

AUDIT ACT, 1904.
(Section 33.)

The Treasury,
Perth, 12th June, 1970.

Tsy. 152/70.

IT is hereby published for general information that Mr. H. W. C. Durrant and Mr. A. D. Pallot have been appointed as Certifying Officers for the State Taxation Department from the 1st June, 1970.

Tsy. 178/60.

IT is hereby published for general information that Mr. G. M. Bulner has been appointed as a Certifying Officer for the Public Works Department as from the 8th June, 1970, until 3rd July, 1970.

K. J. TOWNSING,
Under Treasurer.

LAND AGENTS ACT, 1921.

Application for License in the First Instance.

To the Court of Petty Sessions at Perth:

I, CHRISTINE ELEANOR FAULKNER, of 53 Fitzgerald Road, Morley, Company Director, having attained the age of twenty-one years, hereby apply on my behalf for a license to carry on the business of a land agent under the Land Agents Act, 1921. The principal place of business will be at 171 St. George's Terrace, Perth.

Dated the 14th day of May, 1970.

C. E. FAULKNER,
Signature of Applicant.

Appointment of Hearing.

I hereby appoint the 21st day of July, 1970, at 2.15 o'clock in the afternoon, as the time for the hearing of the foregoing application at the Court of Petty Sessions at Perth.

Dated the 11th day of June, 1970.

J. GODFREY,
Clerk of Petty Sessions.

Objection to the granting of the application may be served on the applicant and the Clerk of Petty Sessions at any time prior to seven days before the date appointed for the hearing.

LAND AGENTS ACT, 1921.

Application for Transfer of a License.

To the Court of Petty Sessions at Katanning:

I, LENNOX GEORGE McQUARRIE, of Clive Street, Katanning, hereby apply, on behalf of a firm, Lex McQuarrie & Co., the partners of which are Lennox George McQuarrie and Shirley Frances McQuarrie, for the license currently issued to Lennox George McQuarrie on behalf of a firm, Lex McQuarrie & Co., to be transferred to me to carry on business as a land agent at Baker Street, Katanning.

Dated the 4th day of June, 1970.

L. G. McQUARRIE,
Signature of Applicant (Transferee).

I, Lennox George McQuarrie, concur in this application.

L. G. McQUARRIE,
Signature of Transferor.

Appointment of Hearing.

I hereby appoint the 28th day of July, 1970, at 10 o'clock in the forenoon, as the time for the hearing of the foregoing application at the Court of Petty Sessions at Katanning.

Dated the 16th day of June, 1970.

L. S. MACFARLANE,
Clerk of Petty Sessions.

Objection to the granting of the license may be served on the applicant and the Clerk of Petty Sessions at any time prior to seven days before the date appointed for the hearing.

LAND AGENTS ACT, 1921.

Application for Transfer of a License.

TO the Court of Petty Sessions at Perth:

I, REGINALD ROBERT LINTON, of 11 Princess Road, Doubleview, hereby apply on behalf of a firm Linton's Estate Agency, the partners of which are Reginald Robert Linton and Margaret Win-some Linton, both of 11 Princess Road, Doubleview, for the license currently issued to Reginald Robert Linton, on his own behalf to be transferred to me to carry on business as a Land Agent at 12b Scarborough Beach Road, Scarborough.

Dated the 12th day of June, 1970.

R. R. LINTON,
Signature of Applicant (Transferee).

I, Reginald Robert Linton, concur in this application.

R. R. LINTON,
Signature of Transferor.

Appointment of Hearing.

I hereby appoint the 28th day of July, 1970, at 2.15 o'clock in the afternoon as the time for the hearing of the foregoing application at the Court of Petty Sessions at Perth.

Dated the 19th day of June, 1970.

T. MURPHY,
Clerk of Petty Sessions.

Objections to the granting of the license may be served on the applicant and the Clerk of Petty Sessions at any time prior to seven days before the date appointed for the hearing.

LAND AGENTS ACT, 1921.

Application for Transfer of a License.

TO the Court of Petty Sessions at Perth:

I, THOR EDWARD OHMA, of 9 Andrews Place, Cottesloe, hereby apply on behalf of a firm T. E. Ohma & Co., the partners of which are Thor Edward Ohma and Russell Geoffrey Parker, for the license currently issued to Thor Edward Ohma, on

behalf of a firm T. E. Ohma & Co. Ltd. to be transferred to me to carry on business as a Land Agent at 83 Rokeby Road, Subiaco.

Dated the 16th day of June, 1970.

T. E. OHMA,
Signature of Applicant (Transferee).

I, Thor Edward Ohma, concur in this application.

T. E. OHMA,
Signature of Transferor.

I hereby appoint the 28th day of July, 1970, at 2.15 o'clock in the afternoon as the time for the hearing of the foregoing application at the Court of Petty Sessions at Perth.

Dated the 18th day of June, 1970.

T. MURPHY,
Clerk of Petty Sessions.

Objection to the granting of the license may be served on the applicant and the Clerk of Petty Sessions at any time prior to seven days before the date appointed for the hearing.

Crown Law Department,
Perth, 18th June, 1970.

C.L.D. 4015/59/1.

THE Hon. Minister for Justice has appointed Sergeant John Daniel Hawkes as Bailiff of the Broome Local Court as from the 24th June, 1970, vice Sergeant C. F. Jones, transferred.

W. J. ROBINSON,
Under Secretary for Law.

Crown Law Department,
Perth, 24th June, 1970.

C.L.D. 481/66, V.2.

THE Hon. Minister for Justice has appointed the following persons as Commissioners for Declarations under the Declarations and Attestations Act, 1913-1962:—

Annear, Ronald Leslie—Balgā.
Barker, Graham Neil—Dianella.
Browne, Donald William—Graylands.
Burge, Denis Edward—Koongamia.
Connell, Barry Francis—Morley.
Crain, Robert Wallace—Applecross.
Davis, Brian Stephen—Morley.
Elliott, Warren Lionel Dudley—Subiaco.
Evans, George Maxwell—Mount Claremont.
Ferris, Lawrence Peter—East Cannington.
Fraser, John Gilchrist—South Perth.
Genovese, Frank John—East Perth.
Hammond, Philip Colin—Attadale.
Hartree, Barry—Bicton.
Judges, David Martin—Mosman Park.
Norrish, Max Frederick—Manning.
Pitts, James Harry—Collie.
Priestley, Ian David—Balgā.
Probert, Iris (Mrs.)—Bayswater.
Proud, Peter—Swanbourne.
Pyett, David Harold—Nedlands.
Rayner, Ernest—Wembley.
Reany, Alfred John—Merredin.
Stone, Richard John—Shelley.
tHart, Leendert Arie—Albany.

W. J. ROBINSON,
Under Secretary for Law.

APPOINTMENT.

(26 George V, No. 36.)

HIS Honour the Chief Justice has been pleased to appoint William Berkley Harris, of Trent Street, Wagin, in the State of Western Australia, Solicitor, a Commissioner of the Supreme Court of Western

Australia to administer or take within the State of Western Australia, any Oath, Affidavit, Affirmation or Declaration for use in the Supreme Court of Western Australia and to take the acknowledgements of Deeds executed by married women. The Commission to remain in force until the said William Berkley Harris ceases to reside in the State of Western Australia, or until he ceases to be a Solicitor of the Supreme Court of Western Australia, or until he ceases to be entitled to practise as such, or until revoked.

G. STAPLES,
Registrar Supreme Court.

Supreme Court Office,
Perth, 16th June, 1970.

APPOINTMENT.

(26 George V, No. 36.)

HIS Honour the Chief Justice has been pleased to appoint Peter John Rock, of 66 Fitzgerald Street, Geraldton in the State of Western Australia, Solicitor, a Commissioner of the Supreme Court of Western Australia, to administer or take within the State of Western Australia, any Oath, Affidavit, Affirmation or Declaration for use in the Supreme Court of Western Australia and to take the acknowledgements of Deeds executed by married women. The Commission to remain in force until the said Peter John Rock ceases to reside in the State of Western Australia, or until he ceases to be a Solicitor of the Supreme Court of Western Australia, or until he ceases to be entitled to practise as such, or until revoked.

G. STAPLES,
Registrar Supreme Court.

Supreme Court Office,
Perth, 19th June, 1970.

PARLIAMENTARY REPORTING STAFF.

Public Service Commissioner's Office,
Perth, 24th June, 1970.

APPLICATIONS are invited from male officers between the ages of 21 and 30 for the position of Secretary-Clerk to the Chief Hansard Reporter.

Salary: 1st year—\$3,250.
2nd year—\$3,553.
3rd year—\$4,666.
4th year—\$5,026.

The successful applicant will be eligible for secondment and will be required to undergo training in order to qualify for appointment as a Hansard Reporter when a vacancy occurs. Immediate knowledge of shorthand is not required.

General conditions in regard to this appointment, including obligation to enter into a service agreement, are available from the Chief Hansard Reporter.

Applications close on the 24th July, 1970, and should be addressed to the Chief Hansard Reporter, Parliament House, Perth.

R. H. DOIG,
Public Service Commissioner.

Public Service Commissioner's Office,
Perth, 24th June, 1970.

THE following promotions have been approved:—

J. P. Orohoe, Clerk, C-IV, Dairying Division, to be Clerk, C-II-1, Accounts Branch, Department of Agriculture, as from 5th June, 1970.

J. A. Bamford, Clerk C-II-1, to be Clerk, C-II-1/2, Audit Department, as from 22nd May, 1970.

G. B. Aves, Social Worker, Level 2, to be Social Work Supervisor, Level 4, Field Division, Child Welfare Department, as from 13th April, 1970.

B. N. Johnson, Clerk, C-II-1, Kalgoorlie Water Supply Section, District Offices Branch, Public Works Department, to be Clerk, C-II-1, Summary Relief Court, Crown Law Department, as from 12th June, 1970.

K. A. Morris, Clerk, C-IV, Officers Attached, to be Clerk, C-II-1, Licensing Court, Accounts Branch, Crown Law Department, as from 5th June, 1970.

J. R. Herbert, Senior Typist, C-III-1, Correspondence and Staff Section, Clerical Branch, to be Typist (Under Secretary), C-III-1/2, Administrative Branch, Department of Lands and Surveys, as from 19th June, 1970.

J. B. Hartree, Clerk, C-IV, Officers Attached, to be Clerk, C-II-1, Records Section, Clerical Branch, Department of Lands and Surveys, as from 5th June, 1970.

C. A. Grant, Staff Surveyor, Grade 2, Level 1, to be Staff Surveyor, Grade 1, Level 2, Surveys Section, Surveyor General's Division, Department of Lands and Surveys, as from 15th May, 1970.

L. C. Short, Staff Surveyor, Grade 2, Level 1, to be Staff Surveyor, Grade 1, Level 2, Surveys Section, Surveyor General's Division, Department of Lands and Surveys, as from 15th May, 1970.

F. Geste, Staff Surveyor, Grade 2, Level 1, to be Staff Surveyor, Grade 1, Level 2, Surveys Section, Surveyor General's Division, Department of Lands and Surveys, as from 15th May, 1970.

R. S. Thompson, Auditor and Inspector, Grade 2, C-II-4/5, to be Relieving Officer and Auditor and Inspector, Grade 1, C-II-5/6, Inspection Branch, Local Government Department, as from 5th June, 1970.

T. G. R. Foster, Clerk, C-II-2, Records Section, Clerical Branch, Public Works Department, to be Internal Auditor (Country), C-II-3, Administrative Branch, Department of Native Welfare, as from 5th June, 1970.

I. R. McKay, Clerk, C-IV, Tenancy Section, Sales and Tenancy Branch, to be Clerk, C-II-1, Securities Section, Lands and Securities Branch, State Housing Commission, as from 10th April, 1970.

R. E. Reuben, Assessor, Grade 3, C-II-3/4, to be Assessor, Grade 2, C-II-4/5, Assessing Section, Stamp Office, Treasury Department, as from 24th April, 1970.

A. Whyte, Clerk, C-II-2, General Section, Accounts Branch, to be Assistant Programmer, C-II-1/2, Programming Section, Systems Development Division, Data Processing Centre, Treasury Department, as from 22nd May, 1970.

R. A. Canham, Clerk, C-II-1, Clerical Branch, Technical Education Division, Education Department, to be Assistant Programmer, C-II-1/2, Programming Section, Systems Development Division, Data Processing Centre, Treasury Department, as from 22nd May, 1970.

W. H. M. Rowell, Clerk, C-II-1, Accounts Branch, Forests Department, to be Assistant Programmer, C-II-1/2, Programming Section, Systems Development Division, Data Processing Centre, Treasury Department, as from 22nd May, 1970.

E. J. Ellis, Computer Operator, Grade 1, C-II-1, to be Assistant Programmer, C-II-1/2, Programming Section, Systems Development Division, Data Processing Centre, Treasury Department, as from 22nd May, 1970.

C. R. Renfrey, Computer Operator, Grade 1, C-II-1, to be Assistant Programmer, C-II-1/2, Programming Section, Systems Development Division, Data Processing Centre, Treasury Department, as from 22nd May, 1970.

I. H. Giles, Clerk, C-IV, to be Assistant Programmer C-II-1/2, Programming Section, Systems Development Division, Data Processing Centre, Treasury Department, as from 22nd May, 1970.

N. E. Smith, Research Officer, Grade 2, C-II-5/6, to be Research Officer, Grade 1, C-II-8, Research Branch, Treasury Department, as from 15th May, 1970.

THE following resignations have been accepted:—

Name; Department; Date.

C. J. Arnold; Agriculture; 22/4/70.
L. M. Di Nunzio; Agriculture; 19/6/70.
M. Westerside; Agriculture; 26/6/70.
P. J. Jones; Agriculture; 18/6/70.
S. S. Fairlie; Crown Law; 18/6/70.
J. K. Judge; Fisheries and Fauna; 3/7/70.
L. J. Donovan; Metropolitan Water Supply Board; 20/3/70.
L. M. Peters; Native Welfare; 15/5/70.
S. A. Perrin; Police; 12/6/70.
C. L. Preedy; State Government Insurance Office; 5/6/70.
K. M. Ruggeri; Government Stores-Treasury; 2/7/70.

THE following retirements have been approved:—

Name; Department; Date.

S. Wallace; Education; 30/7/70.
F. G. Neal; Metropolitan Water Supply Board; 10/7/70.
J. W. K. Potter; Public Works; 3/6/70.

THE following offices have been created:—

Item 013951, Inspector, Grade 2, G-II-1/2, Inspection Services, Horticultural Division, Department of Agriculture.

Item 221170, Clerk-in-Charge, C-II-4, Seasonal Duties Section, Accounting Division, Metropolitan Water Supply Board.

Items 221495, 1525, 1528 and 1535, Clerk, C-IV, Rating Section, Accounting Division, Metropolitan Water Supply Board.

Item 221365, Clerk Assistant, C-II-4, Rating Section, Accounting Division, Metropolitan Water Supply Board.

Item 231322, Clerk, C-II-2, Leonora Mining Registrar's Office, Outstation Branch, Department of Mines.

Items 231326 and 1327, Clerk, C-IV, Leonora Mining Registrar's Office, Outstation Branch, Department of Mines.

Item 330100, Chief Valuer, A-I-4, Valuations Division, State Taxation Department.

THE title and classification of the following offices have been amended:—

Item 019010, occupied by D. J. Buscall, North West Division, Department of Agriculture, amended from Field Assistant, G-VI, to Field Technician, Grade 2, G-II-1/4, Item 018982, with effect from 16th June, 1970.

Item 225885, occupied by C. R. Hartree, Mechanical and Electrical Branch, Metropolitan Water Supply Board, amended from Welding Supervisor, G-II-4/5, to Senior Welding Supervisor, G-II-6, Item 225878, with effect from 19th June, 1970.

Ex. Co. 1513.

HIS Excellency the Governor in Executive Council has approved of the transfer, under the provisions of section 10 of the Public Service Act, 1904-1967, of the offices and officers of the Stamp Office, Treasury Department, and the Probate Duties Office, Crown Law Department, to the State Taxation Department, with effect from 1st July, 1970.

R. H. DOIG,
Public Service Commissioner.

VACANCIES IN THE PUBLIC SERVICE

Department	Position	Class	Gross Salary	Date Returnable
Chief Secretary's	Clerk, Records Section, Hospitals' Collection Service (Item 03/1210)	C-II-1	\$3,862-\$4,017	1970 3rd July
Education	Clerk, Technical Education Division (Item 14/3720)	C-II-1	\$3,862-\$4,017	do.
Education	Clerk, Technical Extension Service (Item 14/5205)	C-II-2	\$4,171-\$4,326	do.
Fisheries and Fauna	Typist, Clerical Branch (Item 16/0175)	C-III-1	\$2,956-\$3,049	do.
Mines	Custodian of Plans, Surveys and Mapping Branch (Item 23/5837)	G-II-1	\$3,806-\$3,960	do.
Public Works	Clerk, Correspondence and Records Branch (Item 29/0290)	C-II-2	\$4,171-\$4,326	do.
Public Works	Engineer, Grade 1, Electrical Engineering Branch, Architectural Division (Item 29/8912)	Level 3	\$7,694-\$9,167	do.
Public Works	Senior Inspector, Inspection Branch, Harbour and Light Department (Item 30/0495) (e)	G-II-2	\$4,120-\$4,280	do.
State Government Insurance Office	Clerk-in-Charge, Fire and Marine Section, Claims and Clerical Branch (Item 31/1120)	C-II-7	\$5,938-\$6,319	do.
Treasury	Research Officer, Grade 2, Research Branch (Item 35/0190)	C-II-5/6	\$5,207-\$5,747	do.
Mines	Laboratory Assistant, Engineering Chemistry Division, Government Chemical Laboratories (Item 23/4680) (a) (m)	G-X	\$1,235 (15 years)- \$3,656	do.
Agriculture	Inspector (Abattoirs), Veterinary Services Branch, Animal Division (Item 01/2007) (a) (k)	G-II-1	\$3,806-\$3,960	do.
Agriculture (2 positions)	Inspector, Grade 4, Horticultural Division (Items 01/3505 and 3566) (a) (p)	G-VII-1/2	\$2,832-\$3,409	do.
Public Works	Structural Engineering Draftsman, Structural Engineering Branch, Architectural Division (Item 29/8540) (a) (o)	Level 1	\$3,974-\$5,514	do.
Public Works (2 positions)	Furniture Supervisor, Furniture Section, Architectural Division (Items 29/7325 and 7340) (a) (n) (g)	G-II-4	\$4,795-\$4,975	do.
Mines	Laboratory Technician, Grade 2, Government Chemical Laboratories (Item 23/3125) (a) (l)	G-II-1/4	\$3,806-\$4,975	3rd July
Mines	Laboratory Technician, Grade 2, Agriculture Division, Government Chemical Laboratories (Item 23/3805) (a) (g)	G-II-1/4	\$3,806-\$4,975	do.
Education	Laboratory Technician, Grade 3, Fremantle Technical College (Item 14/4598) (a) (r)	G-II-1/2	\$3,806-\$4,280	do.
Agriculture (2 positions)	Research Officer, Grade 1, Plant Research Division (Items 01/7345 and 7350) (g)	Level 3	\$7,385-\$8,755	do.
Town Planning	Senior Planning Officer, Country Planning Section (Item 34/0595) (s)	Level 4	\$9,167-\$9,579	do.
Medical	Assistant Principal Matron (Item 07/0070)	Level 3	\$5,191-\$5,402	do.
Public Service Commissioner's Office	Assistant Inspector, Staffing and Classification Section, Inspection Branch (Item 28/0207)	C-II-5/6	\$5,207-\$5,747	do.
Public Service Commissioner's Office	Assistant Inspector, Organisation and Methods Section, Inspection Branch (Item 28/0160)	C-II-5/6	\$5,207-\$5,747	do.
Crown Law	Clerk of Courts, Port Hedland, Court Offices (Item 11/4610)	C-II-4/5	\$4,846-\$5,387 (z)	do.
Crown Law	Clerk of Courts, Wyndham, Court Offices (Item 11/4460)	C-II-4/5	\$4,846-\$5,387 (z)	do.
Crown Law	Clerk of Courts, Roebourne, Court Offices (Item 11/4520)	C-II-4/5	\$4,846-\$5,387 (z)	do.
Treasury	Assistant Under Treasurer, Research and Budgeting Branch (Item 35/0140)	A-I-5	\$10,012	do.
Treasury	Assistant Under Treasurer, General Finance Branch (Item 35/0290)	A-I-5	\$10,012	do.
Treasury	Administrative Officer, Research and Budgeting Branch (Item 35/0150)	A-I-3	\$9,167	do.
Treasury	Chief Programmer, Data Processing Centre (Item 35/2405)	A-I-1	\$8,374	do.
Treasury	Chief Finance Officer, General Finance Branch (Item 35/0295)	A-I-1	\$8,374	do.
Agriculture	Inspector, Grade 2, Inspection Services Branch, Horticultural Division (Item 01/3951) (a)	G-II-1/2	\$3,806-\$4,280	10th July
Audit	Clerk (Item 02/0351) (t)	C-II-1	\$3,862-\$4,017	do.
Audit	Clerk (Item 02/0310) (t)	C-II-1/2	\$3,862-\$4,326	do.
Crown Law	Trust Officer, Grade 4, Group Three Section, Public Trust Office (Item 12/0355)	C-II-1/2	\$3,862-\$4,326	do.
Forests	Librarian, Grade 3, Clerical Branch (Item 17/0990) (v)	Level 4	\$4,436-\$5,206	do.
Labour	Clerk, Clerical Section, Factories Branch (Item 19/0870)	C-II-1	\$3,862-\$4,017	do.
Local Government	Auditor and Inspector, Grade 2, Inspection Branch (Item 21/0460)	C-II-4/5	\$4,846-\$5,387	do.

VACANCIES IN THE PUBLIC SERVICE—*continued*

Department	Position	Class	Gross Salary	Date Returnable
Mines	Clerk, Explosives Branch (Item 23/2150)	C-II-3	\$4,496-\$4,666	1970 10th July
Mines	Clerk (Relieving), Administrative Branch (Item 23/0024)	C-II-1	\$3,862-\$4,017	do.
Metropolitan Water Supply Board	Clerk, Internal Audit Branch, Administrative Division (Item 22/0580)	C-II-2	\$4,171-\$4,326	do.
Metropolitan Water Supply Board	Technical Officer, Grade 2, Mechanical and Electrical Branch, Engineering Division (Item 22/5929) (a) (j)	G-II-1/2	\$3,806-\$4,280	do.
Metropolitan Water Supply Board	Engineering Assistant, Grade 3, Construction Major Hydraulic Undertakings Branch, Engineering Division (Item 29/5092) (a) (f) (h)	G-II-2/3	\$4,120-\$4,620	do.
Police	Clerk (Relieving), Clerical Branch (Item 23/0360)	C-II-1	\$3,862-\$4,017	do.
Premier's	Official Secretary, London Agency (Item 26/0560)	A-I-3	(c)	do.
State Housing Commission	Clerk Collector, Northam Office, Country Offices, Administrative General Branch (Item 32/1450)	C-II-1/2	\$3,862-\$4,326	do.
Town Planning	Planning Officer, Grade 2, Country Planning Branch (Item 34/0610) (d)	Level 2	\$6,598-\$7,226	do.
Agriculture	Research Officer, Animal Division (new Item to be created) (b)	Level 3 (Ag. Sc. Ag'mt) or Level 3 (Vet. Sc. Ag'mt)	\$7,385-\$8,755 \$7,632-\$8,652	do.

The possession of, or progress towards, an appropriate tertiary level academic qualifications will be considered a factor increasing in importance with the level of classification, when determining efficiency of applicants in the Clerical Division.

- (a) Applications also called outside the Service under section 24.
- (b) Degree in Agricultural Science or Veterinary Science with appropriate experience.
- (c) Salary paid in Sterling at the actual conversion rate of exchange, together with appropriate allowances.
- (d) Recognised qualifications in Town and Regional Planning.
- (e) Marine qualifications will be considered a factor when considering the suitability of applicants for the position.
- (f) Progress towards a relevant diploma in engineering (four or five units) or approved equivalent academic qualifications with at least two years' relevant experience ;
or
Eight years' experience in a relevant field.
- (g) One application form covering all vacancies should be submitted.
- (h) District Allowance and other allowances paid as applicable. Overtime currently being worked in country areas and being paid at penalty rates.
- (j) Indentured Electrical Tradesman and the holder of an "A" or "B" (Electrical Fitting) License. Must be able to show progress towards an Electrical Engineering Diploma to the extent of at least six units, and be currently continuing studies. Must be able to show experience in the design of electrical circuitry concerned with the control of pumping equipment, and have had some drafting experience.
- (k) Junior Certificate, including English and Mathematics essential. Preference given to applicants with Leaving Certificate or a diploma of a recognised agricultural college. Experience in handling livestock desirable.
- (l) Leaving Certificate with science subjects or Certificate in Applied Science plus further progress towards a Diploma in Applied Science, or approved equivalent. Laboratory experience desirable.
- (m) Junior Certificate with science subjects. Progress towards Leaving Certificate an advantage. Some practical experience (Trade or Laboratory) helpful.
- (n) Specialised knowledge of methods of construction manufacture and materials used in the furniture trades and practical experience in these fields. Includes wood, tubular steel, and sheet metal constructed furniture and equipment. Sound technical knowledge of floor coverings and window treatments.
- (o) Certificate in Structural Drafting of the Perth Technical College or equivalent, plus at least four years' practical drawing office experience.
- (p) Orchard experience and knowledge of fruit fly control measures. Minimum educational qualification for permanent appointment—Junior Certificate or equivalent. Higher qualifications will be an advantage. Experienced persons without the necessary educational qualifications may apply but only appointment to the temporary staff will be considered.
- (q) Leaving Certificate with science subjects or Certificate in Applied Science plus further progress towards a Diploma in Applied Science, or approved academic equivalent. Experience desirable.
- (r) Certificate in an area of electrical engineering or Leaving Certificate including English, Mathematics and Physics, and a knowledge of electricity and electronics. Experience in the use of hand and power tools is essential.
- (s) Recognised qualification in Town and Regional Planning with experience in Town Planning organisation and administration at a senior level.
- (t) Experience and training in auditing an advantage.
- (v) Registration Certificate of the Library Association of Australia. Experience in technical library work desirable. Typing essential.
- (z) Plus District Allowance.

Applications are called under section 34 of the Public Service Act, 1904-1967, and are to be addressed to the Public Service Commissioner and should be made on the prescribed form, obtainable from the offices of the various Permanent Heads of Departments.

26th June, 1970.

R. H. DOIG,
Public Service Commissioner.

ELECTORAL ACT, 1907-1967.

Electoral Department,
Perth, 18th June, 1970.

THE Hon. Minister for Justice, pursuant to section 7 of the Electoral Act, 1907-1967, and the authority delegated to him by the Governor thereunder, has approved of the appointment of Daniel Francis Evans as substitute to discharge the duties of Electoral Registrar and Returning Officer for the Narrogin Electoral District as from the 1st July, 1970, during the absence of Mr. A. N. Deas on long service leave.

S. E. WHEELER,
Chief Electoral Officer.

MARKETING OF POTATOES ACT, 1946-1966.

Western Australian Potato Marketing Board.

Notice of Intention to hold an Election

NOTICE is hereby given that it is intended to hold an election for the election of an elective member of the Western Australian Potato Marketing Board, and the following dates and times have been fixed:—

Close of Nominations—Wednesday, 5th August, 1970, at noon.

Close of the Poll, in the event of an Election being necessary—Monday, 7th September, 1970, at 4 p.m.

Every nomination of a candidate shall be made in writing in the prescribed form, and shall be signed by the candidate himself, and also by a proposer and seconder, both of whom shall be persons enrolled on the electoral roll to be used at the election.

Nominations shall be sent or delivered to the Returning Officer, State Electoral Department, R. & I. Bank Building, 54-58 Barrack Street, Perth, so as to be in his hands not later than 12 o'clock noon on Wednesday, 5th August, 1970.

Dated this 19th day of June, 1970.

S. E. WHEELER,
Returning Officer.

(State Electoral Department, 54-58 Barrack Street, Perth 6001.)

POTATO GROWING INDUSTRY TRUST FUND ACT, 1947-1966.

The Potato Growing Industry Trust Fund Advisory Committee.

Notice of Intention to hold an Election.

NOTICE is hereby given that it is intended to hold an Election for the election of two elective Members of The Potato Growing Industry Trust Fund Advisory Committee as constituted under section 6 of the Potato Growing Industry Trust Fund Act, 1947-1966, and the following dates and times have been fixed:—

For enrolment and for the close of Nominations—Wednesday, 5th August, 1970, at noon.

For the close of the Poll, in the event of an Election being necessary—Monday, 7th September, 1970, at 4 p.m.

Every nomination of a Candidate must be made in writing in the prescribed form and must be signed by the candidate himself and also by a proposer and seconder, both of whom must be persons enrolled on the electoral roll to be used at the election.

Nominations must be sent or delivered to the Returning Officer, State Electoral Department, R. & I. Bank Building, 54-58 Barrack Street, Perth, so as to be in his hands not later than 12 noon on Wednesday, 5th August, 1970.

Dated this 19th day of June, 1970.

S. E. WHEELER,
Returning Officer.

(State Electoral Department 54-58 Barrack Street, Perth.)

Chief Secretary's Office,
Perth, 17th June, 1970.

CSD. 87/65.

HIS Excellency the Governor in Executive Council appointed William Paul Covich, as a Public Auditor for the purpose of the Friendly Societies Act, 1894-1964, and the Co-operative and Provident Societies Act, 1903-1969.

J. J. DEVEREAUX,
Under Secretary.

TRAFFIC ACT, 1919-1969.

(Section 11A(1).)

I, JAMES FREDERICK CRAIG, being the Minister for the time being charged with the administration of the Traffic Act, 1919-1969, acting in exercise of the powers conferred by subsection (1) of section 11A of the Traffic Act, 1919-1969 and pursuant to the requirements of a resolution of the Council of the Shire of Esperance, do by the publication of this notice, confer and impose on the Commissioner of Police, with effect from and including the 1st day of October, 1970, all the powers conferred and the duties imposed on the Shire of Esperance by that Act (other than the powers and duties relating to road construction).

Dated at Perth this 18th day of June, 1970.

J. F. CRAIG,
Minister for Police and Traffic.

TRAFFIC ACT, 1919-1969.

(Section 11A(1).)

I, JAMES FREDERICK CRAIG, being the Minister for the time being charged with the administration of the Traffic Act, 1919-1969, acting in exercise of the powers conferred by subsection (1) of section 11A of the Traffic Act, 1919-1969 and pursuant to the requirements of a resolution of the Council of the Shire of Manjimup, do by the publication of this notice, confer and impose on the Commissioner of Police, with effect from and including the 1st day of October, 1970, all the powers conferred and the duties imposed on the Shire of Manjimup by that Act (other than the powers and duties relating to road construction).

Dated at Perth this 18th day of June, 1970.

J. F. CRAIG,
Minister for Police and Traffic.

TRAFFIC ACT, 1919-1969.

(Section 11A(1).)

I, JAMES FREDERICK CRAIG, being the Minister for the time being charged with the administration of the Traffic Act, 1919-1969, acting in exercise of the powers conferred by subsection (1) of section 11A of the Traffic Act, 1919-1969 and pursuant to the requirements of a resolution of the Council of the Shire of Ravensthorpe, do by the publication of this notice, confer and impose on the Commissioner of Police, with effect from and including the 1st day of October, 1970, all the powers conferred and the duties imposed on the Shire of Ravensthorpe by that Act (other than the powers and duties relating to road construction).

Dated at Perth this 18th day of June, 1970.

J. F. CRAIG,
Minister for Police and Traffic.

POLICE UNCLAIMED PROPERTY.

TENDERS are invited for the purchase and removal of Austin A50 Cambridge Sedan, Reg. No. C. 1395.

Condition poor, suitable for wrecking only.

Vehicle may be inspected at the Port Hedland Police Station.

All tenders must be directed to the Officer-in-Charge, Port Hedland Police Station and must be received no later than 27th July, 1970.

R. T. NAPLIER,
Commissioner of Police.

ERRATUM.**HEALTH ACT, 1911-1968.**

Construction Camp Regulations, 1970.

Public Health Department,
Perth, 26th June, 1970.

P.H.D. 297/66; Ex. Co. 1314.

IN *Government Gazette* (No. 56) of 16th June, 1970, under the above heading on page 1668, last line of page—

(f) wayside camps or drovers or teamsters; should read—

(f) wayside camps of drovers or teamsters;

W. S. DAVIDSON,
Commissioner of Public Health.**HEALTH ACT, 1911-1968.**Department of Public Health,
Perth, 18th June, 1970.

P.H.D. 807/63.

THE cancellation of the appointment of Mr. M. Wignall as Health Inspector to the Town of Bunbury is hereby cancelled.

The appointment of Mr. E. R. Fisher as Health Inspector to the Town of Bunbury is approved.

W. S. DAVIDSON,
Commissioner of Public Health.**HEALTH ACT, 1911-1968.**

(Section 293A.)

Notice Requiring Persons to Submit to X-ray Examination.

PURSUANT to the provisions of the abovementioned section, persons who are included in the class specified hereunder, and to whom the provisions of that section apply, are required to undergo x-ray examination for Tuberculosis at the time and place specified.

Class.

Persons 25 years of age and over who are residents of the Shire of Perth—Scarborough Ward.

Time.

2nd July, 1970, to 4th September, 1970.

Place.

North Scarborough: S.S.C. Tennis Pavilion Hall, corner Deanmore Road and Moorland Street, Thursday and Friday, 2nd and 3rd July, 1970.

North Doubleview Shopping Centre: Mobile Caravan, corner Sackville Terrace and Flam-
borough Street, Monday, Tuesday and Wednesday, 6th, 7th, and 8th July, 1970.

North Innaloo Kindergarten: Mobile Caravan, corner Morris Road and Ambrose Street, Monday, 20th July, 1970, to Friday, 24th July, 1970.

South Scarborough: Mobile Caravan adjacent to Shopping Centre, corner Brighton and Calais Roads, Tuesday, 28th July, 1970, to Monday, 3rd August, 1970.

Wembley Downs: Mobile Caravan adjacent Infant Health Centre, Weaponess Road, near Bourne-
mouth Crescent, Tuesday, 4th August, 1970, to Friday, 7th August, 1970.Wembley Downs: Mobile Caravan adjacent Wem-
bley Downs Civic Association Hall, corner Morden and Ednah Streets, Monday and Tues-
day, 10th and 11th August, 1970.

Doubleview: Mobile Caravan adjacent Doubleview Shopping Centre, corner Scarborough Beach Road and Woodside Street, Wednesday, 12th August, 1970, to Tuesday, 18th August, 1970.

Woodlands: Mobile Caravan adjacent to Infant Health Centre, corner Ewen Street and Bowra Avenue, Wednesday, 19th August, 1970, to Monday, 24th August, 1970.

Woodlands: Mobile Caravan adjacent Village Shop-
ping Centre in Brickwood Avenue near Rose-
wood way. Tuesday and Wednesday, 25th and
26th August, 1970.

Scarborough—Baptist Church Hall, Gildercliffe Street, Thursday, 27th August, 1970 to Friday, 4th September, 1970.

OR

Perth Chest Clinic, 17 Murray Street, Perth.

OR

Fremantle Chest Clinic, 93 High Street, Fremantle.

No charge will be made for the x-ray examina-
tion of any person who reports as required by this
notice.

Dated at Perth this 11th day of June, 1970.

W. S. DAVIDSON,
Commissioner of Public Health.**FAUNA CONSERVATION ACT, 1950-1968.**Department of Fisheries and Fauna,
Perth, 26th June, 1970.

F.D. 138/54.

IT is hereby published for general information that the Hon. Minister for Fisheries and Fauna has cancelled the appointments of the following people as Honorary Wardens of Fauna:—

Matthews, Peter Brian, P. O. York.

Carlshausen, Walter Norman, East Wubin.

Jones, William George, P. O. Box 89, Augusta.
Quartermaine, Frank Leonard, Freches Siding
via Northam.Buckley, Gorden Allen, 2 Fuller Street, Norse-
man.

Reid, Cathrine May, P. O. Box 122 Derby.

Hutchison, Livingstone McLeod Wallace, 30
Cunningham Street, Merredin.Lefroy, William Edward De Courey, Mt. Mag-
net, W.A.

Poller, Garry John, Roelands.

Smith, William Brian, Mooloogool Station,
Meekatharra.

Clarre, Edwin John, Warpole.

Hoyle, John, 33 Falcon Street, Narrogin.

Wickens, Athol Vernon, 107 Boulder Road, Kal-
goorlie.

Mills, Harry, York Road, Merredin.

Honey, Dudley James Richard, "Stockwell",
Noggerup.Williams, Wayne Robert, Flat 6, 33 Sackville
Terrace, Scarborough.

Marshall, John Percival, East Pingelly.

H. B. SHUGG,
Deputy Director.**FAUNA CONSERVATION ACT, 1950-1969.**

(Section 7.)

Department of Fisheries and Fauna,
Perth, 18th June, 1970.

IT is hereby notified for general information that the Minister for Fisheries and Fauna has appointed the following person as Honorary Warden of Fauna:—

950—Garstone, Raymond; Woodanilling.

H. B. SHUGG,
Chief Warden of Fauna.**GOVERNMENT LAND SALES.**THE undermentioned allotments of land will be offered for sale by public auction on the dates and at the places specified hereunder, under the provisions of the Land Act, 1933-1969, and its regula-
tions.

Area; Upset Price.

WESTONIA.—

Lot 42; 1r.; \$100 (a).

Lot 43; 1r.; \$100 (a).

Lot 44; 1r.; \$100 (a).

Lot 45; 1r.; \$100 (a).

Lot 46; 1r.; \$100 (a).

Wednesday 19th August, 1970 at 10 a.m. at the Court House, Merredin.

(a) Building-Residential only.

All improvements on the land offered for sale are the property of the Crown and shall be paid for as the Minister may direct, whose valuation shall be final and binding on the purchaser.

A limit of one lot per person will apply and for the purpose of this condition, husband and wife are deemed to be one.

Plans and further particulars of this sale may be obtained from the Lands Department, Perth.

A. E. HEAGNEY,
Under Secretary for Lands.

Corres. 2986/65.

ROEBOURNE.—No. 30402 (Use and Requirements of the Shire of Roebourne), Lot No. 396 (1 rood 39.3 perches). (Plan Roebourne Townsite.)

Corres. 4342/69.

WALLISTON.—No. 30408 (Use and Requirements of the Shire of Kalamunda), Lot No. 139 (2 roods). (Original Plan 10547, Plan Walliston Townsite.)

A. E. HEAGNEY,
Under Secretary for Lands.

RESERVES.

Department of Lands and Surveys,
Perth, 26th June, 1970.

HIS Excellency the Governor in Executive Council has been pleased to set apart as Public Reserves the land described below for the purposes therein set forth.

Corres. 996/69.

BUNBURY.—No. 30396 (Railway Purposes), Lot No. 517 (2 roods 0.3 perches). (Plan Bunbury Central.)

Corres. 4271/69.

CANNING.—No. 30405 (Drainage), Location No. 2305 (about 1 acre 3 roods), (Plan F13-4.)

Corres. 760/69.

COTTESLOE.—No. 30397 (Police Station and Quarters), Lot No. 345 (about 1 acre). (Plan F9-4.)

Corres. 1879/26.

COTTESLOE.—No. 30403 (Parking), Lot No. 343 (1 rood 8.3 perches). (Diagram 73951, Plan P232 and 233-4.)

Corres. 1749/67.

ESPERANCE.—No. 30401 (Use and Requirements of the Shire of Esperance), Lot Nos. 663 and 664 (1 acre). (Plan E125-4.)

Corres. 149/40.

GERALDTON.—No. 30130 (Ecclesiastical Purposes), Lot No. 918 (3 acres 1 rood 28 perches). (Plan Geraldton, Sheet 2.)

Corres. 2365/69.

GLEDHOW.—No. 30409 (Government Requirements), Lot No. 101 and 102 (7 acres 2 roods 15 perches). (Plan A11-4.)

Corres. 1799/69.

KALAMUNDA.—No. 30406 (Anglican Church Purposes), Lot No. 573 (1 rood 3.7 perches). (Diagram 73874, Plan M226-4.)

Corres. 3439/62.

KARRINYUP.—No. 30398 (Public Recreation (Herb Elliott Oval)), Lot No. 44 (11 acres 2 roods 9 perches). (Original Plan 9135, Plan P137-4.)

Corres. 3006/69.

LAKE GRACE.—No. 30399 (Government Requirements), Lot Nos. 248 and 294 (1 acre 2 roods 0.4 perches). (Diagram 70887, Plan Lake Grace Townsite.)

Corres. 1480/26.

MANJIMUP.—No. 30400 (Storage of Explosives), Lot No. 684 (22 acres 3 roods 12 perches). (Original Plan 11396, Manjimup Townsite.)

Corres. 1829/69.

NARROGIN.—No. 30404 (Fire Station Site), Lot No. 1578 (2 roods 15.3 perches). (Plan Narrogin Townsite.)

Corres. 2485/26.

NELSON.—No. 30217 (Conservation of Flora and Fauna), Location No. 2618 (624 acres). (Plan 415C/40 D3.)

Corres. 839/64.

NINGHAN.—No. 30407 (Water (Agriculture Protection Board)), Location No. 4155 (1 acre). (Diagram 70880, Plan 88/80 D1.)

AMENDMENT OF RESERVES.

Department of Lands and Surveys,
Perth, 26th June, 1970.

HIS Excellency the Governor in Executive Council has been pleased to approve, under section 37 of the Land Act, 1933-1969, as follows:—

Corres. 2997/16.—Of the amendment of Reserve No. 7249 (Cottesloe) "Railway" to exclude the area now designated as Cottesloe Lot 345 and of its area being reduced by about 1 acre accordingly. (Plan F914. P249-4.)

Corres. 2767/16.—Of the amendment of Reserve No. 17933 (Koorda Lot 35) "Recreation" to exclude the area now designated as Koorda Lot 253 as surveyed and shown on Lands and Surveys Diagram 74117 and of its area being reduced to 3 acres 1 rood 20.8 perches. (Plan Koorda Townsite.)

Corres. 5549/22.—Of the amendment of Reserve No. 18105 (Tincurrin Lots 9 and 10) "Public Buildings (Commonwealth)" to exclude Tincurrin Lot 10 and of its area being reduced to 39.1 perches accordingly. (Plan Tincurrin Townsite.)

Corres. 6367/23.—Of the amendment of Reserve No. 18468 (Plantagenet Location 5385) "Reserve for Fauna" to comprise Plantagenet Location 7156 in lieu of 5385 and of its area being increased to 1697 acres 3 roods 25 perches accordingly. (Plan 436, 445/80.)

Corres. 7464/23.—Of the amendment of Reserve No. 18508 (Onslow Lot 369) "Recreation" to exclude the area now designated as Onslow Lot 560 as surveyed and shown on Lands and Surveys Diagram 74211 and of its area being reduced to 7 acres 1 rood 13.3 perches accordingly. (Plan Onslow Townsite, Sheet 2.)

Corres. 4340/28.—Of the amendment of Reserve No. 19901 (Canning Location 1960) "Recreation and Other Purposes Incidental to the Clontarf Orphanage" to exclude the area now designated as Canning Location 2305 and of its area being reduced to about 47 acres 0 roods 17 perches accordingly. (Plan F13-4.)

Corres. 952/35.—Of the amendment of Reserve No. 21385 (Swan Locations 3741 and 5415) "Dogs' Home" to comprise Swan Location 3741 in lieu of Swan Locations 3741 and 5415. (Plan P218-4.)

Corres. 2554/36.—Of the amendment of Reserve No. 21637 (Narrogin Lot 1540) "Park and Recreation" to exclude the area now designated as Narrogin Lot 1578 and of its area being reduced to 19 acres 0 roods 35.7 perches accordingly. (Plan Narrogin Townsite.)

Corres. 4587/47, V.2.—Of the amendment of Class "A" Reserve No. 22795 (Esperance District) "National Park" to include Esperance Locations 661, 692, 1388, 1939, 1941, 1942 and Neridup Location 394 and of its area being increased to about 54,876 acres accordingly. (Plan 429/80 and 430/80.)

Corres. 1659/60.—Of the amendment of Reserve No. 25709 (Onslow Lot 425) "Natives" to include the area now designated as Onslow Lot 560 as surveyed and shown on Lands and Surveys Diagram 74211 and of its area being increased to 2 acres 0 roods 4.3 perches accordingly. (Plan Onslow Townsite, Sheet 2.)

Corres. 1526/59.—Of the amendment of Reserve No. 26889 (Yuraki Location 6) "Schoolsite (Christmas Creek)" to include the area now designated

as Yurabi Location 10 and of its area being increased to 1 acre 2 roods 31.4 perches accordingly. (Plan 129/300.)

Corres. 1992/65.—Of the amendment of Reserve No. 28170 (Esperance District) "Use and Requirements of the Government" to exclude the area now designated as Esperance Location 1939 and of its area being reduced to about 41,346 acres accordingly. (Plan 429/80.)

Corres. 3477/65.—Of the amendment of Reserve No. 28545 (Kalamunda Lots 439, 440, 443 and 444) "Government Requirements" to exclude the area now designated as Kalamunda Lot 573 as surveyed and shown on Lands and Surveys Diagram 73874 and of its area being reduced to 10 acres 1 rood 4.2 perches accordingly. (Plan M226-4.)

Corres. 14183/10.—Of the amendment of Reserve No. 30131 (Watheroo Lot 85) "Public Recreation" to include Watheroo Lot 44 and of its area being increased to 35 acres 0 roods 12 perches accordingly. (Plan Watheroo Townsite.)

A. E. HEAGNEY,
Under Secretary for Lands.

CHANGE OF PURPOSE OF RESERVES.

Department of Lands and Surveys,
Perth, 26th June, 1970.

HIS Excellency the Governor in Executive Council has been pleased to approve, under section 37 of the Land Act, 1933-1969, as follows:—

Corres. 976/92, V2.—Of the purpose of Class "B" Reserve No. 2020 (North Fremantle Lot 236) being changed from "Harbour Works" to "Government Requirements". (Plan F25-4.)

Corres. 5887/10V5.—Of the purpose of Reserve No. 14073 being changed from "Hospital Site (Wooroloo Sanitorium)" to "Prison Site". Plan 2A/40.)

Corres. 6367/23.—Of the purpose of Reserve No. 18468 (Plantagenet Location 7156) being changed from "Reserve for Fauna" to "Conservation of Flora and Fauna". (Plan 436, 445/80.)

Corres. 1185/37.—Of the purpose of Reserve No. 22844 (Kirup Lots 79 and 95) being changed from "Water" to "Government Requirements". (Plan Kirup Townsite.)

Corres. 660/29V2.—Of the purpose of Reserve 22844 (Kirup Lots 79 and 95) being changed from "Public Utility" to "Public Recreation". (Plan 341 D/40 C.4.)

A. E. HEAGNEY,
Under Secretary for Lands.

REVOCATION OF ORDERS IN COUNCIL.

Department of Lands and Surveys,
Perth, 26th June, 1970.

IT is hereby notified for general information that His Excellency the Governor in Executive Council has been pleased to revoke, as follows:—

Corres. 1185/37.—The Order in Council issued under Executive Council Minute No. 1708 dated 23rd August, 1962, whereby Reserve No. 22844 (Kirup Lots 79 and 95) was vested in the Conservator of Forests in trust for the purpose of "Water" and to approve of the cancellation of the relevant Vesting Order accordingly.

Corres. 1480/26.—The Order in Council issued under Executive Council Minute No. 998 dated 14th May, 1964, whereby Reserve No. 27199 (Nelson Location 10945) was vested in the Minister for Mines in trust for the purpose of "Explosives" and to approve of the cancellation of the relevant Vesting Order accordingly.

A. E. HEAGNEY,
Under Secretary for Lands.

CANCELLATION OF RESERVES.

Department of Lands and Surveys,
Perth, 26th June, 1970.

HIS Excellency the Governor in Executive Council has been pleased to approve, under section 37 of the Land Act, 1933-1969, as follows:—

Corres. 971/31.—Of the cancellation of Reserve No. 923 (Victoria District) "Water". (Plan 123/80 A.2.)

Corres. 350/07.—Of the cancellation of Reserve No. 10656 (Plantagenet District) "Stock Route". (Plan 436, 445/80.)

Corres. 12915/05.—Of the cancellation of Reserve No. 10797 "Railway Purposes". (Plan 160/80.)

Corres. 6017/12.—Of the cancellation of Reserve No. 14379 (Yealering Lot 1) "Public Buildings (Commonwealth)". (Plan Yealering Townsite.)

Corres. 5815/13.—Of the cancellation of Reserve No. 15287 (Esperance Location 1941) "Water and Camping". (Plan 430/80.)

Corres. 2325/33.—Of the cancellation of Reserve No. 21850 (Avon Location 26772) "Public Utility". (Plan 25/80 A.3.)

Corres. 1130/63.—Of the cancellation of Reserve No. 26812 (Esperance Locations 661, 692, 1338 and 1942) "Public Utility". (Plan 430/80 and 429/80.)

Corres. 1480/26.—Of the cancellation of Reserve No. 27199 (Nelson Location 10945) "Explosives". (Plan Manjimup Townsite.)

Corres. 2711/69.—Of the cancellation of Reserve No. 30091 (Kununurra Lot 722) "Use and Requirements of the Government Employees' Housing Authority". (Plan Kununurra Townsite.)

Corres. 3448/68.—Of the cancellation of Reserve No. 30124 (Meckering Lot 379) "Use and Requirements of the Government Employees' Housing Authority". (Plan Meckering Townsite.)

Corres. 1356/63.—Of the cancellation of Reserve No. 30208 (Kununurra Lot 9) "Use and Requirements of the Government Employees' Housing Authority". (Plan Kununurra Townsite.)

A. E. HEAGNEY,
Under Secretary for Lands.

NEW TOWNSITE—YORK.

Department of Lands and Surveys,
Perth, 26th June, 1970.

Corres. 3660/92.

HIS Excellency the Governor in Executive Council has been pleased to approve, under section 10 of the Land Act, 1933-1969, of the area described in the schedule hereto being defined and set apart as "Town and Suburban Lands," and of such lands being hereafter known and distinguished as "York Townsite".

A. E. HEAGNEY,
Under Secretary for Lands.

Schedule.

All that portion of land bounded by lines starting at the southern corner of Avon Location Y23 and extending northeasterly along the southeastern boundaries of that location and Locations Y24, 19001, Y25, Y26 and Y27 to the left bank of the Avon River; thence generally southerly, southwesterly and westerly upwards along that bank to a point situate in prolongation northwesterly of the southwestern boundary of Location B; thence generally southeasterly to and along that boundary to the western corner of Cold Harbour Estate Lot 34; thence southwesterly to and along the northwestern boundaries of Lots 33, 32, 31 and Cold Harbour Townsite to the right bank of the Avon River aforesaid; thence southwesterly about 24 chains to the intersection of a southwestern side of Great Southern Highway with the southeastern side of Knotts Road; thence southwesterly along the lastmentioned side to a point situate in prolongation southeasterly of the northeastern boundary of Avon Location W; thence northwesterly to and along that boundary, the southernmost north-eastern boundary of Location 28038 (Reserve 25722) and onwards to a southern boundary of Location Y19; thence easterly, northeasterly and northwesterly along boundaries of that location and northwesterly along northeastern boundaries of Locations Y20 and Y21 to the starting point.

(Public Plans 2B/40, 2C/40, York Townsite, Cold Harbour Townsite.)

REAPPRAISEMENT OF TOWN AND SUBURBAN LOTS

Corres. 3999/29.

IT is hereby notified, for general information, that, under the provisions of the Land Act, 1933-1969, and the Regulations thereunder governing the leasing of Town and Suburban Lands, the Honourable the Minister for Lands has approved the Reappraisal of the undermentioned lots as from the 18th November, 1970.

Town	Lot	Lease	Unimproved Capital Value		Lessee
			Previous	Re-appraised	
Meekatharra	261	6917/153	\$ 25	\$ 60	Campbell, W.
	266	6290/153	25	60	Scott, G.
	268	3117/856	60	60	Ihms, L. R.
	381	3117/893	25	60	Lloyd, E. L. E.
	382	3117/754	80	60	Flynn, J.
	406	3117/833	80	80	Hayles, L. R.
	410	6717/153	50	60	McAleer, C.
	412	6969/153	40	60	McAleer, C.
	415	6718/153	40	60	Spencer, A. W.
	423	3456/153	50	60	Bail, P. J.
	424	3457/153	60	60	Coumbe, I. M.
	425	3460/153	60	60	Burrows, A. G.
	428	3753/153	50	60	Bell Bros. Pty. Ltd.
	513	6195/153	25	50	Dyer, A. G.
	534	6470/153	25	50	Everett, A.
	551	3117/1952	80	80	Josey, A. E., Head, W. E., Young, J. F.
	552	3117/1953	60	60	Mouritz, K. D., Johns, H. D., Beaver, K. J.
	553	3117/1864	60	60	Young, J. F.
	563	3117/2724	50	60	Richter, W. L.
	610	3117/1529	40	60	Scrivener, H., Scrivener, J. K.
620	3117/2087	50	60	Guerrero, V.	
639	3117/1359	40	50	Fickling, D.	

A. E. HEAGNEY,
Under Secretary for Lands

REAPPRAISEMENT OF TOWN AND SUBURBAN LOTS

Corres. 3999/29

IT is hereby notified, for general information, that, under the provisions of the Land Act, 1933-1969, and the Regulations thereunder governing the leasing of Town and Suburban Lands, the Honourable the Minister for Lands has approved the Reappraisal of the undermentioned lots as from the 1st July, 1970.

Town	Lot	Lease	Unimproved Capital Value		Lessee
			Previous	Re-appraised	
Meekatharra	28	749/153	\$ 40	\$ 80	Bell, R. G., Hammond, G., Hammond, H. M., Walker, R. C. C.
	30	466/153	100	100	Bell, R. G., Hammond, G., Hammond, H. M., Walker, R. C. C.
	127	936/153	50	60	Trustees of North Murchison Masonic Lodge
	193	2913/153	50	60	Brown, W. J.
	254	2338/153	30	60	Day, B.
	264	3117/3398	40	60	Campbell, W.
	265	3117/3775	60	60	Shire of Meekatharra
	271	2856/153	25	60	Timoney, M. W.
	411	2443/153	40	60	McAleer, C.
	416	924/153	40	60	Head, W. E.
	506	3106/153	25	50	McPherson, K. J.

A. E. HEAGNEY,
Under Secretary for Lands.

NOW OPEN.

Broome Lot 728.

Department of Lands and Surveys,
Perth, 26th June, 1970.

Corres. 3751/68.

HIS Excellency the Governor in Executive Council has been pleased to approve under section 45A of the Land Act, 1933-1969, of Broome Lot 728 being made "Now Open" for sale in fee simple for the purpose of a Butchers Shop at the purchase price of \$400 and subject to the payment for improvements at valuation, in cash, should the successful applicant be other than the owner of such improvements.

Applications, must be lodged at the Department of Lands and Surveys, Perth.

If there are more applications than one for the lot, the application to be granted will be decided by the Land Board.

(Plan Broome Townsite, Sheet 2.)

A. E. HEAGNEY,
Under Secretary for Lands.

NOW OPEN.

Kalgoorlie Lots 2809 and 2810.

Department of Lands and Surveys,
Perth, 26th June, 1970.

Corres. 2799/01, V.3.

HIS Excellency the Governor in Executive Council has been pleased to approve under section 45A of the Land Act, 1933-1969, of Kalgoorlie Lots 2809 and 2810 being made "Now Open" for sale in fee simple for the purpose of Truck and Storage Depot at the total purchase price of \$500 and subject to the payment for improvements at valuation, in cash, should the successful applicant be other than the owner of such improvements.

Applications must be lodged at the Department of Lands and Surveys, Perth.

If there are more applications than one for the lots, the application to be granted will be decided by the Land Board.

(Plan Kalgoorlie, Sheet 1.)

A. E. HEAGNEY,
Under Secretary for Lands.

NOW OPEN.

Lancelin Lot 98.

Department of Lands and Surveys,
Perth, 26th June, 1970.

Corres. 1099/58.

HIS Excellency the Governor in Executive Council has been pleased to approve under section 45A of the Land Act, 1933-1969, of Lancelin Lot 98 being made "Now Open" for sale in fee simple for the purpose of Residence at the purchase price of \$750 and subject to the payment for improvements at valuation, in cash, should the successful applicant be other than the owner of such improvements.

Applications, must be lodged at the Department of Lands and Surveys, Perth.

If there are more applications than one for the lot, the application to be granted will be decided by the Land Board.

(Plan Lancelin Townsite.)

A. E. HEAGNEY,
Under Secretary for Lands.

NOW OPEN.

Laverton Lot 136.

Department of Lands and Surveys,
Perth, 26th June, 1970.

Corres. 1963/69.

HIS Excellency the Governor in Executive Council has been pleased to approve, under section 45A of the Land Act, 1933-1969, of Laverton Lot 136 being made "Now Open" for sale in fee simple for the purpose of Truck Parking and Storage Area at the

purchase price of \$60 and subject to the payment for improvements at valuation, in cash, should the successful applicant be other than the owner of such improvements.

Applications must be lodged at the Department of Lands and Surveys, Perth.

If there are more applications than one for the lot, the application to be granted will be decided by the Land Board.

(Plan Laverton Townsite.)

A. E. HEAGNEY,
Under Secretary for Lands.

NOW OPEN.

Port Hedland Lot 973.

Department of Lands and Surveys,
Perth, 26th June, 1970.

Corres. 3496/67.

HIS Excellency the Governor in Executive Council has been pleased to approve, under section 45a of the Land Act, 1933-1969, of Port Hedland Lot 973 being made "Now Open" for sale in fee simple for Light Industrial Purposes at the purchase price of \$78 and subject to the payment for improvements at valuation, in cash, should the successful applicant be other than the owner of such improvements.

Applications must be lodged at the Department of Lands and Surveys, Perth.

If there are more applications than one for the lot, the application to be granted will be decided by the Land Board.

(Plan Port Hedland Regional, Sheet 5.)

A. E. HEAGNEY,
Under Secretary for Lands.

NOW OPEN.

Port Hedland Lots 979 and 980.

Department of Lands and Surveys,
Perth, 26th June, 1970.

Corres. 2355/67.

HIS Excellency the Governor in Executive Council has been pleased to approve, under section 45A of the Land Act, 1933-1969, of Port Hedland Lots 979 and 980 being made "Now Open" for sale in fee simple for Industrial Purposes at the purchase price of \$106 and subject to the payment for improvements at valuation, in cash, should the successful applicant be other than the owner of such improvements.

Applications must be lodged at the Department of Lands and Surveys, Perth.

If there are more applications than one for the lot, the application to be granted will be decided by the Land Board.

(Plan Port Hedland Regional, Sheet 5.)

A. E. HEAGNEY,
Under Secretary for Lands.

NOW OPEN.

Port Hedland Lot 1115.

Department of Lands and Surveys,
Perth, 26th June, 1970.

Corres. 1015/67.

HIS Excellency the Governor in Executive Council has been pleased to approve, under section 45A of the Land Act, 1933-1969, of Port Hedland Lot 1115 being made "Now Open" for sale in fee simple for Residential Purposes at the purchase price of \$100 and subject to the payment for improvements at valuation, in cash, should the successful applicant be other than the owner of such improvements.

Applications must be lodged at the Department of Lands and Surveys, Perth.

If there are more applications than one for the lot, the application to be granted will be decided by the Land Board.

(Plan Port Hedland, Sheet 4.)

A. E. HEAGNEY,
Under Secretary for Lands.

LAND OPEN FOR SELECTION

Perth Land Agency

Department of Lands and Surveys,
Perth, 26th June, 1970.

IT is hereby notified, for general information, that the areas scheduled hereunder are available for selection under Part V of the Land Act, 1933-1969, and the regulations appertaining thereto, subject to the provisions of the said Act.

Applications must be lodged at the Department of Lands and Surveys, Perth, not later than the date specified but may be lodged before such date if so desired.

All applications lodged on or before such date will be treated as having been received on the closing day, and if there are more applicants than one for any block, the application to be granted will be determined by the Land Board. Any lands remaining unselected will continue available until applied for or otherwise dealt with.

If a Land Board sitting becomes necessary, the applicants for the blocks will be duly notified of the date, time, and place of the meeting of the Board, and there shall be an interval of at least seven days between the closing date and the sitting of the Board.

All indigenous marketable timber, including sandalwood and mallet, is reserved to the Crown, subject to the provisions of Clause 14 of the Regulations.

OPEN ON AND AFTER WEDNESDAY, 22nd JULY, 1970

District and Location No.	Area	Price per Acre	Plan	Corres. No.	Locality and Classification
Victoria X16 (b) (i) (j) (k)...	a. r. p. 19 3 38	§ 800.00	126A/40 B. 2	4157/69	About 3½ miles south of Narn-gulu Townsite

(b) Subject to payment for improvements, if any.

(i) Available under Section 53 of the Land Act, 1933.

(j) Subject to Mining Conditions.

(k) Available to adjoining holders only.

A. E. HEAGNEY,
Under Secretary for Lands.

LAND ACT, 1933-1969.

Naming of Localities.

Department of Lands and Surveys,
Perth, 26th June, 1970.

Corres. 1682/68.

IT is notified for general information that the following locality names (Postal Districts) have been applied to various areas delineated and shown bordered red on Lands and Surveys Miscellaneous Plan No. 487.

Duncraig, Girrawheen, Greenwood, Koondoola, Marmion and Warwick.

A. E. HEAGNEY,
Under Secretary for Lands.

BUSH FIRES ACT, 1954.

(Section 38.)

Appointment of Bush Fire Control Officers.

Bush Fires Board,
West Perth, 26th June, 1970.

IT is hereby notified that the Augusta-Margaret River Shire Council has appointed R. Silverthorne as a bush fire control officer for its municipality.

The appointment of Mr. W. Miller for the Shire of Augusta-Margaret River has been cancelled.

R. BOWE,
Acting Secretary,
Bush Fires Board.

LOCAL GOVERNMENT ACT, 1960-1970.

Department of Lands and Surveys,
Perth, 26th June, 1970.

IT is hereby declared that, pursuant to the resolution of the Shire of Esperance, passed at a meeting of the Council held on or about 17th June, 1970, the undermentioned lands have been set apart, taken, or resumed under section 17 of the Public Works Act, 1902, for the purpose of a new road, that is to say:—

Esperance.

1897/69 (R. 3135).

Road No. 7211 (widening of parts). Those portions of Crown land as delineated and coloured dark brown on Lands and Surveys Diagram 74112. (Public Plan 392/80 B.4.)

And whereas His Excellency the Governor has declared that the said lands have been set apart, taken, or resumed for the purpose of the said roads, and that plans of the said lands might be inspected at the Department of Lands and Surveys, Perth, it is hereby notified that the lands described above are roads within the meaning of the Local Government Act, 1960, subject to the provisions of the said Act.

Dated this 17th day of June, 1970.

By Order of His Excellency,
STEWART BOVELL,
Minister for Lands.

STATE HOUSING ACT, 1946.

Forfeiture of Lease.

THE undermentioned Crown Lease under the provisions of Part V of the State Housing Act 1946, and amendments, has been forfeited for the breach of a Covenant contained in the said Lease.

Lease; Lessee; Land.

Crown Lease No. 542/1960; Ronald Thomas Keegan, of Berkley Court Nollamara, Painter; Swan Location 6422.

R. B. MacKENZIE,
General Manager,
State Housing Commission.

TOWN PLANNING AND DEVELOPMENT ACT,
1928 (AS AMENDED).

Notice that a Town Planning Scheme Amendment has been Prepared and is Available for Inspection. Shire of Bayswater Town Planning Scheme No. 1—Amendment No. 8 (Revised).

T.P.B. 853/2/14/4, Pt. 23.

NOTICE is hereby given that the Bayswater Shire Council in pursuance of its powers under the Town Planning and Development Act, 1928 (as amended) has prepared a Town Planning Scheme amendment

for the purpose of: rezoning land on Walter Road between Wheeler and Lee Streets as follows:—

- (a) Lot 1, Plan 1936 from Residential to Business;
- (b) Lot 73, Plan 7033 from Residential to Special Use Zone (restricted to a Hair-dressing Salon with a setback of 38 ft. from the building line on Walter Road);
- (c) Lots 74, 75 and 76, Plan 7033 from Residential to Special Use Zone (restricted to Car Sales Yard and/or Outdoor Display Yard with a minimum setback of 38 ft. from the building line on Walter Road).

All plans and documents setting out and explaining the amendment have been deposited at Council Offices, Town Hall, Slade Street, Bayswater, and will be open for inspection without charge during the hours of 9.30 a.m. and 4.00 p.m. on all days of the week except Saturdays, Sundays and Public Holidays until and including the 17th July, 1970.

The plans and documents have also been deposited at the office of the Town Planning Department, Perth, and will similarly be open for inspection for the same period between the hours of 10 a.m. and 4 p.m.

Any person desirous of objecting to the amendment should set forth in writing his/her objections and lodge them with Shire Clerk, Shire of Bayswater, P.O. Box 27, Bayswater, 6053 on or before the 17th July, 1970.

A. A. PATERSON,
Shire Clerk.

Note: This amendment No. 3 supersedes that published in the *Government Gazette* dated 19th September 1969 which was not finalised.

TOWN PLANNING AND DEVELOPMENT ACT, 1928 (AS AMENDED).

Shire of Leonora.

T.P.B. 26/11/9/1.

NOTICE is hereby given that in accordance with the provisions of subsection (2) of section 7B of the Town Planning and Development Act, 1928 (as amended), and by direction of the Minister for Town Planning a summary as set out hereunder of the Leonora Shire Council Interim Development Order No. 1 made pursuant to the provisions of section 7B of that Act is hereby published for general information.

The Hon. Minister for Town Planning has made copies of this order available for inspection by any person free of charge at the offices of the Town Planning Board, Oakleigh Building, 22 St. George's Terrace, Perth, and at the offices of the Leonora Shire Council during normal office hours.

SUMMARY.

1. The Shire of Leonora Interim Development Order No. 1 contains provisions *inter alia*—

- (a) That the Order applies to that part of the Shire of Leonora specified in the order.
- (b) That, subject as therein stated, the Leonora Shire Council is the authority responsible for its administration.
- (c) That the carrying out of certain development on land within the scope of the order without approval as stated therein is prohibited.
- (d) Relating to the application for, and grant of approval for, development other than development permitted by the order.
- (e) Relating to development by a public authority.
- (f) Relating to certain development permitted by this order.
- (g) Relating to the continuance of the lawful use of land and buildings.
- (h) Relating to appeals against refusal of approval for development or against conditions subject to which approval to carry out development is granted.

2. The order has effect from and after the publication of this summary in the *Government Gazette*.

P. J. HUGHSON,
Shire Clerk.

Date: 15/5/70.

TOWN PLANNING AND DEVELOPMENT ACT, 1928 (AS AMENDED).

Advertisement of Approved Town Planning Scheme.
Shire of Mandurah Town Planning Scheme No. 1
—Zoning Scheme.

T.P.B. 353/6/13/1.

IT is hereby notified for public information, in accordance with section 7 of the Town Planning and Development Act, 1928 (as amended) that the Hon. Minister for Town Planning approved the Shire of Mandurah Town Planning Scheme No. 1 on the 19th June, 1970, the Scheme Text of which is published hereunder.

SHIRE OF MANDURAH TOWN PLANNING SCHEME No. 1—ZONING SCHEME.

THE Shire of Mandurah under and by virtue of the powers conferred upon it in that behalf by the Town Planning and Development Act, 1928 (as amended) hereby makes the following Town Planning Scheme.

PART I.—PRELIMINARY.

1. Citation: This Town Planning Scheme may be cited as Shire of Mandurah Town Planning Scheme No. 1—Zoning Scheme (hereinafter called "the Scheme").

2. Responsible Authority: The authority responsible for enforcing the observance of the Scheme is the Shire of Mandurah (hereinafter called "the Council").

3. Scheme Area: The Scheme shall apply to the land contained within the outer edge of a broken black border on the Index Map. The Scheme Area comprises portion of the District of the Shire of Mandurah. The whole of the Mandurah Town-site is within the Scheme Area.

4. Maps: The following Maps are attached to this text and form part of the Scheme:—

1. Index Map.
2. Land Use Map: Sheets 1, 2, 3, 4 and 5.
3. Scheme Map: Sheets 1, 2, 3, 4 and 5.

5. General Objects: The general objects of the Scheme are to zone the Scheme Area for the purposes in this Scheme described and to make provisions as to the nature and location of buildings and the size of lots when used for certain purposes, the preservation of objects of natural beauty, of historical or scientific interest and to make provision for other matters necessary or incidental to town planning or housing.

6. Interpretation: In this Scheme unless the context otherwise requires the following terms shall have the meaning set out hereunder respectively:—

"Absolute Majority" means a majority of the total number of the members for the time being of the Council whether present or not.

"Act" means the Town Planning and Development Act 1928 as amended.

"Eating house" means any house building or structure or any part thereof in which meals are served to the public for gain or reward.

The term does not include—

- (a) Any premises licensed under the Licensing Act 1911 other than a Restaurant within the meaning of Section 44G of that Act in respect of which a Restaurant Licence under that Act is granted; or
- (b) Any boarding house lodging house or hostel; or
- (c) Any building or other structure used temporarily for serving meals to the public at any fair show military encampment races or other public sports games or amusements.

"Effective Frontage" means the length of the lot boundary which is on the street alignment or the width of the lot at the minimum distance from the street alignment at which buildings may be constructed whichever is the greater. If the lot has two or more boundaries on a street align-

ment then the least of the measurements shall be considered for ascertaining the effective frontage.

"Flat" means a separate and self contained dwelling within a building containing two or more dwellings.

"Holiday Cottages" means two or more detached dwellings on one lot let for holiday purposes and none of which is occupied by the same tenant for a continuous period of more than three months.

"Home occupation" means a business carried on within a dwelling or the curtilage of a dwelling—

- (a) that does not cause injury to or prejudicially affect the amenity of the neighbourhood including (but without limiting the generality of the foregoing) injury or prejudicial effect due to the emission of noise, vibration, light, smell, fumes, smoke, vapour, steam, soot, ash, dust, grit, oil, liquid wastes or waste products or due to the use of electric equipment that interferes with television reception;
- (b) that does not entail the employment on the premises of any person not a member of the occupier's family;
- (c) that does not occupy an area greater than 200 square feet;
- (d) that does not require the provision of any essential service main of a greater capacity than normally required in the zone in which it is located; and
- (e) for which there is not more than one advertisement sign and that not exceeding two square feet in area.

"Light Industry" means an industry—

- (a) in which the processes carried on, the machinery used and the goods and commodities carried to and from the premises do not cause any injury to or prejudicially affect the amenity of the locality by reason of the emission of noise, vibration, light, smell, fumes, smoke, vapour, steam, soot, ash, dust, grit, oil, liquid wastes or waste products, and in which the only power driven machinery used is driven by electricity but does not include car wrecking; and
- (b) the establishment of which will not or the conduct of which does not impose an undue load on any existing or projected service for the supply or provision of water gas electricity sewerage facilities or other like service.

"Lot" has the meaning given to it by the Act.

"Noxious Trade" means and includes the following activities:—

- (1) Abattoirs slaughter houses and knackeries.
- (2) Bone mills and bone manure depots.
- (3) Chemical manufacturing works and dye manufacturing works.
- (4) Fellmongeries, tanneries and wool-scouring works.
- (5) Flock factories.
- (6) Glue factories.
- (7) Manure or fertilizer works.
- (8) Piggeries.
- (9) Places for storing, drying or processing bones, hides, hoofs or skins.
- (10) Soap and candle works or factories.
- (11) Tripe boiling establishments.
- (12) Fat rendering, gut cleaning, gut scraping, gut drying, gut spinning works except works of this description which are carried out in conjunction with butchers' shops.
- (13) Works for boiling down meat, blood, bone or offal.

(14) Manufacture and storage of explosives.

(15) Petroleum refining.

(16) Sugar refining.

(17) Acetylene gas manufacture.

(18) Celluloid manufacture

(19) Manufacture of detonating and explosive substances.

(20) Manufacture of any substance liable to a sudden explosion, inflammation or ignition.

and includes any trade or industry from which is emitted noxious fumes, vapour, dust or grit or noxious waste liquid or matter.

"Objects of Natural Beauty" mean the natural beauties of the area including lakes and other inland waters, banks of rivers, foreshores of harbours and other parts of the sea, hill slopes and summits and valleys.

"Rural Pursuit" means and includes agriculture, horticulture, forestry, pasture and poultry farming.

"Rural Industry" means and includes an industry handling, treating, processing packing or carrying products grown, reared or produced in the locality or a workshop servicing plant or equipment used in a rural pursuit in the locality.

"Vehicle" includes tractor.

7. Except where otherwise provided in this text and unless the context otherwise requires, words and expressions shall have the meanings given to them in Appendix "D" to the Town Planning Regulations 1967.

PART II.—ZONES.

8. Classification: There are hereby created the several zones set out hereunder:—

1. Residential A.
2. Residential B.
3. Residential C.
4. Deferred Residential.
5. Special Residential.
6. Hotel and Licensed Motel.
7. Business.
8. Deferred Business.
9. Parking.
10. Service Station.
11. Light Industry.
12. General Industry.
13. Public Building.
14. Public Open Space.
15. Rural.

The zones numbered 1, 2, 3, 4 and 5 above are hereinafter referred to as Residential Zones.

9. The said zones are delineated and coloured on the Scheme Map according to the legend thereon.

10. Uses: The Zoning Table following Clause 12 hereunder indicates, subject to the provisions of this Scheme, the uses permitted in the various zones shown in the Zoning Table. The uses are determined by cross references between the list of Use Classes on the left-hand side of the Zoning Table and the list of zones at the top of the Zoning Table. The symbols used in the cross reference in the Zoning Table have the following meanings:—

"P" A use that is permitted as of right.

"PS" A use that is permitted only if special approval is given by the Council.

— A use that is not permitted.

11. Where in the Zoning Table a particular use is mentioned it is deemed to be excluded from any use class which by its more general terms would otherwise include such particular use.

12. If a particular use or purpose is not mentioned in the list of use classes or is not included in the general terms of any of the use classes such use or purpose shall unless it is permitted by the subsequent provisions of the Scheme be deemed to be prohibited.

ZONING TABLE

Use Classes	Residential A	Residential B	Residential C	Deferred Residential	Special Residential	Hotel and Licensed Motel	Business	Deferred Business	Parking	Service Station	Light Industry	General Industry	Public Building	Public Open Space	Rural
1. Residence for not more than one family	P	P	P	P	P	—	—	—	—	—	—	—	—	—	P
2. Dwelling-house divided into not more than two separate residential occupancies	P	P	P	P	—	—	—	—	—	—	—	—	—	—	P
3. Dwelling-house with flat attached; duplex house	P	P	P	P	—	—	—	—	—	—	—	—	—	—	P
4. Patio houses; town houses	—	P	P	—	—	—	—	—	—	—	—	—	—	—	—
5. Flats	—	—	P	—	—	—	—	—	—	—	—	—	—	—	—
6. Boarding houses; lodging houses; hostels; residential clubs; unlicensed hotels; private hotels	—	PS	P	—	—	—	—	—	—	—	—	—	—	—	—
7. Unlicensed motel	—	—	P	—	—	—	—	—	—	—	—	—	—	—	—
8. Hotel or motel licensed under Licensing Act, 1911	—	—	—	—	—	P	—	—	—	—	—	—	—	—	—
9. A surgery and waiting room of a qualified dental practitioner attached to a dwelling house occupied by the dental practitioner	PS	PS	PS	—	—	—	—	—	—	—	—	—	—	—	PS
10. A surgery or consulting room and a waiting room of a qualified medical practitioner attached to a dwelling-house occupied by a medical practitioner	PS	PS	PS	—	—	—	—	—	—	—	—	—	—	—	PS
11. A dwelling-house occupied by a physiotherapist, masseur or chiropractor containing not more than one room for consultations and treatment by the physiotherapist, masseur or chiropractor and a waiting room	PS	PS	PS	—	—	—	—	—	—	—	—	—	—	—	PS
12. The office of a professional person where it is within a dwelling-house	PS	PS	PS	—	—	—	—	—	—	—	—	—	—	—	—
13. Home occupation	PS	PS	PS	—	PS	—	—	—	—	—	—	—	—	—	—
14. Shops for the sale of goods by retail	—	—	—	—	—	—	P	—	—	—	—	—	—	—	—
15. A work room or rooms connected with a shop in which not more than one-half of the total floor area of such premises is used as a work room or rooms	—	—	—	—	—	—	P	—	—	—	—	—	—	—	—
16. Premises (not being a shop) in which business or professional services are rendered	—	—	—	—	—	—	P	—	—	—	—	—	—	—	—
17. Medical and dental consulting rooms and surgeries and rooms used for services associated with the practice of medicine or dentistry	PS	PS	PS	—	PS	—	P	—	—	—	—	—	—	—	—
18. Professional offices other than those included in item 17	—	—	—	—	—	—	P	—	—	—	—	—	—	—	—
19. Banks; Post offices	—	—	—	—	—	—	P	—	—	—	—	—	—	—	—
20. Council chambers	—	—	—	—	—	—	—	—	—	—	—	—	P	—	—
21. Eating houses	—	—	PS	—	—	PS	P	PS	PS	PS	PS	PS	PS	PS	PS
22. Service station	—	—	—	—	—	—	—	—	—	—	—	—	—	—	—
23. Service stations and premises which all types of automotive repairs not including panel beating are carried on	—	—	—	—	—	—	—	—	—	P	—	—	—	—	—
24. Car parks	—	P	P	P	—	P	P	P	P	P	P	PS	P	PS	P
25. Buildings with rooms with or without display windows for the sale and display of machinery and goods including new and second-hand motor vehicles	—	—	—	—	—	—	P	—	—	—	PS	PS	—	—	—
26. Premises used for the sale and display of new motor vehicles	—	—	—	—	—	—	P	—	—	—	PS	P	—	—	—
27. Premises used for the sale and display of secondhand motor vehicles	—	—	—	—	—	—	PS	—	—	—	P	—	—	—	—
28. Warehouses for wholesale trade purposes or buildings for the storage of goods in bulk	—	—	—	—	—	—	—	—	—	—	P	—	—	—	—
29. Police stations	—	—	—	—	—	—	—	—	—	—	—	—	—	—	—
30. Fire stations	—	—	—	—	—	—	—	—	—	—	—	—	—	—	—
31. Sewerage and water pumping stations	PS	PS	PS	—	PS	—	—	—	—	—	—	—	—	—	—
32. Builders yards; engineers dumps	—	—	—	—	—	—	—	—	—	—	PS	P	—	—	—
33. Depots for the sale and distribution of coal, coke and cut firewood	—	—	—	—	—	—	—	—	—	—	PS	P	—	—	P
34. Theatres including drive-in cinemas or open air cinemas or theatres	—	—	—	—	—	—	—	—	—	—	—	—	PS	—	—
35. Kindergartens	—	—	—	—	—	—	—	—	—	—	—	—	P	—	—
36. Schools; colleges; other educational institutions but not reform schools	—	—	—	—	—	—	—	—	—	—	—	—	P	—	—
37. Houses of worship	—	—	—	—	—	—	—	—	—	—	—	—	P	—	—
38. Church halls	—	—	—	—	—	—	—	—	—	—	—	—	P	—	—
39. Public halls; concert halls; dance halls	—	—	—	—	—	—	—	—	—	—	—	—	PS	—	—
40. Rooms for the exhibition of works of art, photographs and for instruction	—	—	—	—	—	PS	P	—	—	—	—	—	P	—	—
41. Rooms, offices and meeting places for clubs and associations not including residential clubs	—	—	PS	—	—	—	P	—	—	—	—	—	P	—	—
42. Libraries and museums	—	—	—	—	—	PS	P	—	—	—	—	—	P	—	—
43. Infant health clinics	—	—	—	—	—	—	P	—	—	—	—	—	P	—	—
44. Medical clinics	—	—	PS	—	—	—	P	—	—	—	—	—	PS	—	—
45. Child minding centres	—	—	—	—	—	—	—	PS	—	—	—	—	—	PS	—
46. Private hospitals including C Class hospitals and convalescent homes	—	—	—	—	—	—	—	—	—	—	—	—	P	—	—
47. Public hospitals	—	—	—	—	—	—	—	—	—	—	—	—	P	—	—
48. Veterinary hospitals and other premises for the treatment of animals and birds	—	—	—	—	—	—	—	—	—	—	—	PS	—	—	PS
49. Playing fields used at night	—	—	—	—	—	—	—	—	—	—	—	—	PS	PS	PS
50. Playing fields not including places used at night	—	—	—	—	—	—	—	—	—	—	—	—	PS	P	P
51. Public parks; recreation grounds; botanical gardens	PS	PS	PS	—	PS	—	—	—	—	—	—	—	P	P	P

ZONING TABLE—continued

Use Classes	Residential A	Residential B	Residential C	Deferred Residential	Special Residential	Hotel and Licensed Motel	Business	Deferred Business	Parking	Service Station	Light Industry	General Industry	Public Building	Public Open Space	Rural
52. Golf links	—	—	—	—	—	—	—	—	—	—	—	—	P	P	P
53. Buildings used in conjunction with and for the purpose of playing fields and recreation grounds, sporting clubs, youth clubs and organisations	—	—	—	—	—	—	—	—	—	—	—	—	P	P	P
54. Industry	—	—	—	—	—	—	—	—	—	—	—	P	P	P	P
55. Light industry	—	—	—	—	—	—	—	—	—	—	P	P	—	—	—
56. A residence on land forming part of or adjoining a factory occupied by a caretaker or an employee of the factory and set aside for the exclusive uses of the occupants and not more than one such residence for each factory	—	—	—	—	—	—	—	—	—	—	P	P	—	—	—
57. A lock-up shop upon the premises of or adjoining a factory used primarily to provide meals and refreshments for the employees of the factory	—	—	—	—	—	—	—	—	—	—	PS	PS	—	—	—
58. A factory showroom or office upon premises of or adjoining the factory	—	—	—	—	—	—	—	—	—	—	PS	PS	—	—	—
59. A retail or wholesale business connected with an industry restricted to the sale of commodities manufactured or processed by the industry	—	—	—	—	—	—	—	—	—	—	PS	PS	—	—	—
60. Fuel depot (not being a depot used for the filling and supply of drums)	—	—	—	—	—	—	—	—	—	—	PS	P	—	—	—
61. Fuel depot including a depot for the filling and supply of drums	—	—	—	—	—	—	—	—	—	—	—	P	—	—	—
62. Panel beating	—	—	—	—	—	—	—	—	—	—	—	P	—	—	—
63. Transport depot; depot for storage of cargoes in transit	—	—	—	—	—	—	—	—	—	—	P	P	—	—	—
64. Car wrecking	—	—	—	—	—	—	—	—	—	—	—	PS	—	—	—
65. Noxious trades	—	—	—	—	—	—	—	—	—	—	—	—	—	—	PS
66. Piggeries	—	—	—	—	—	—	—	—	—	—	—	—	—	—	PS
67. Extractive industries	—	—	—	—	—	—	—	—	—	—	—	PS	—	—	—
68. Motor bus depots	—	—	—	—	—	—	—	—	—	—	P	P	—	—	—
69. Caravan park	—	—	—	—	—	—	—	—	—	—	—	—	PS	PS	PS
70. Camping area	—	—	—	—	—	—	—	—	—	—	—	—	PS	PS	PS
71. Holiday cottages	—	—	—	—	—	—	—	—	—	—	—	—	PS	PS	PS
72. Rural pursuits	—	—	—	—	—	—	—	—	—	—	—	—	—	—	P
73. Rural industries	—	—	—	—	—	—	—	—	—	—	—	P	—	—	PS
74. Excavating for gravel, sand, stone or brick-making or pottery clay	—	—	—	—	—	—	—	—	—	—	—	—	—	—	PS
75. Stock yards and stock sale yards; holding paddocks	—	—	—	—	—	—	—	—	—	—	—	P	—	—	P
76. Funeral parlour; undertaker's premises	—	—	—	—	—	—	PS	—	—	—	PS	—	—	—	—
77. Any commercial use not mentioned above	—	—	—	—	—	—	PS	—	—	—	—	—	—	—	—
78. Drainage reserves and compensating basins	PS	PS	PS	PS	PS	PS	PS	PS	PS	PS	PS	PS	PS	PS	PS
79. Refuse disposal areas	—	—	—	—	—	—	—	—	—	—	—	P	—	PS	P

13. In addition to the Zones mentioned in Clause 8, there are hereby created Special Zones and Restricted Use Zones.

14. Special Zones: Those portions of the Scheme Area which are specified in Section 1 of the Schedule hereto are classified as Special Zones.

15. Notwithstanding that a parcel of land described in Section 1 of the Schedule is within another Zone the land or any building or structure thereon may be used for the purpose set against that parcel of land in the said Section in addition to the other uses permitted in the Zone in which the land is situated.

16. Restricted Use Zone: Those portions of the Scheme Area which are specified in Section 2 of the Schedule hereto are hereby classified as Restricted Use Zones for the uses or purposes set against such land respectively in the said Section.

17. No person shall use any land or any building or structure thereon within a Restricted Use Zone except for the use or purpose set against such land respectively in Section 2 of the Schedule.

18. Application for Special Approval of Council: Any person who desires to use land for a purpose which by the provisions of this Scheme is only permitted if special approval is given by the Council shall make application for such approval to the Council in writing.

19. The application shall state the following particulars:—

(a) The full name and address of the applicant.

(b) A description of the land and the particulars of the Certificate of Title.

(c) The names and addresses of the registered proprietors and of all other persons having an interest in the land and the nature of their interest.

(d) The nature of the applicant's interest in the land.

(e) The purpose for which the applicant desires to use the land.

(f) The nature of the building and other improvements now on the land.

(g) The nature of the buildings and other improvements the applicant desires to construct on or make to the land.

20. The Council shall consider the application and may refuse its approval or may resolve to recommend to a subsequent meeting of the Council that approval be granted. If the Council resolves to recommend that approval be granted it shall refer the matter to a subsequent meeting of the Council to be held not less than three weeks nor more than six months after the passing of the resolution recommending approval.

21. The Council may resolve that notice be given to ratepayers likely to be affected by the granting of the approval and in that case it shall notify the applicant of the names and addresses of all persons who according to the Rate Book are the rateable owners of land within an area to be specified by the Council likely to be affected by the granting of the application.

22. The Council should require notice to be given to ratepayers if the proposed use is likely to be carried on at night or is likely to cause noise or to cause an assembly of persons or vehicles.

23. If so directed by the Council the applicant shall—

- (a) cause to be sent by certified post to the owners whose names and addresses have been given to him by the Council and to all persons having an interest in the land the subject of the application a copy of his application to the Council; and
- (b) cause to be published in a newspaper circulating in the Scheme Area notice of his application setting out in an abbreviated form the information contained in his application and stating that objections may be made to the Council within twenty-eight days from the publication of the said notice.

24. At a subsequent meeting of the Council held, if notices have been given after the expiration of twenty-eight days from the publication of the said notice and after the expiration of twenty-eight days from the posting of the said notices to the owners whichever is the later, the Council shall again consider the application and decide whether to grant or withhold its approval or grant its approval upon conditions.

25. In making its decision on application for its special approval the Council shall take into consideration the following matters:—

- (a) The provisions of any Town Planning Scheme including this Scheme affecting the land the subject of the application or affecting land in the vicinity.
- (b) The nature of the proposed development in relation to the development of any land within the vicinity of the said land.
- (c) The size, shape and character of the parcel of land to which the application relates and the nature and siting of the proposed building, the view from the building and the interruption of view likely to be caused by the proposed building.

- (d) Any representations which may be made by any statutory authority.
- (e) The existing and likely future amenity of the neighbourhood, including (but without limiting the generality of the foregoing) the question of whether the proposed development is likely to cause injury to such amenity including injury due to the emission of noise, vibration, light, smell, fumes, smoke, vapour, steam, soot, ash, dust, grit, oil, liquid wastes or waste products.
- (f) The nature of the roads giving access to the said land.
- (g) What parking facilities are available or proposed and the likely requirements for parking.
- (h) Such other matters as the Council considers relevant.

26. The Council may enter into agreements with the applicant whereby the applicant convenants for himself and his transferees to carry out and observe the conditions (if any) imposed by the Council in granting its approval as aforesaid.

PART III.—RESIDENTIAL ZONES.

27. Notwithstanding anything contained in the Scheme a person shall not construct or erect a building to be used for residential purposes in a—

- (a) Residential "A" Zone except in accordance with Table "Residential Code A" hereunder.
- (b) Residential "B" Zone except in accordance with Table "Residential Code B" hereunder.
- (c) Residential "C" Zone except in accordance with Table "Residential Code C" hereunder.
- (d) Deferred Residential Zone except in accordance with Table "Residential Code A" hereunder.

MANDURAH SHIRE COUNCIL—ZONING SCHEME
RESIDENTIAL CODES
Residential Code "A"

Serial No.	Minimum Lot Area	Sq. Feet	Maximum Effective Frontage		Maximum Number of Dwelling Units (D.U.)	Maximum Plot Ratio (P.R.)	Minimum Number of Car Spaces measuring not less than 20 ft by 9 ft	Minimum Setbacks from Boundaries			Maximum Site Cover (S.C.)	Special Conditions
			Links	Feet				Front	Side (s)	Rear		
A1	Perches 27	7,350.75	90	59.4	1 single family detached unit	0.33	2 per D.U.	As for Uniform Building By-Laws				
A2	40	10,890	100	66	2 as Duplex	"	" "					
Residential Code "B"												
B3	32	8,712	90	59.4	1 single family detached unit	0.35	2 per D.U.	As for Uniform Building By-Laws				
B4	40	10,890	106.1	70	Patio or Town House	"	" "					
B5	40	10,890	100	66	2 as Duplex	"	" "					
B6	40	10,890	125	82.5	3 as Triplex	"	" "					
B7	50	13,612.5	150	99	4 as Quadruplex	"	" "					
B8	More than Quadruplex	"	" "	"	"	"	"	Subject to special permission

Residential Code "C"

All of Code "B" Allowable												
Serial No.	Minimum Lot Area	Sq. Feet	Maximum Effective Frontage		Maximum Number of Dwelling Units (D.U.)	Maximum Plot Ratio (P.R.)	Minimum Number of Car Spaces	Front	Side (s)	Rear	Maximum Site Cover (S.C.)	Special Conditions
C10	60	16,335	125	82.5	Multiple35	5 D.U. or less, 8 spaces	30 ft	5 ft per storey each side	30 ft		All subject to scheme water and sewerage
C11	80	21,780	12,879	85	"35	5 D.U. or less, 8 spaces	"	with a minimum of 10 ft each side	"		
C12	100	27,225	175	115.5	"4	6-20 D.U. 1.5 spaces per D.U.	"	"	"		
C13	120 ½ acre	32,670	200	132	"45	Over 20 D.U. 30 spaces plus 1.25 spaces for each D.U. in excess of 20	"	"	"		
C14	160 1 acre	43,560	200	132	"55	"	"	"	"		
C15	240 1½ acre	65,340	200	132	"75	"	"	"	"		
C16	320 2 acre	87,120	200	132	"8	"	"	"	"		

28. Special Residential Zones: In a Special Residential Zone the following provisions apply:—

- (a) No house shall be constructed of less than 12 squares of floor area which may include one attached garage or carport of not more than two squares;
- (b) Houses of one dwelling unit only shall be constructed;
- (c) Houses shall be of brick or brick veneer construction; and
- (d) The plans and specifications of proposed development shall make provision for the planting of trees, shrubs, lawns and gardens.
- (e) Any building not of brick construction shall be placed at least six feet behind the rear alignment of the residence.

29. Multi Residential Unit Development: Notwithstanding anything contained in the Scheme a person shall not construct or erect a building containing more than two dwelling units or adapt a building for more than two separate occupancies in a Residential Zone unless—

- (a) The premises are reticulated with water and connected to a sewer or alternate provision be made to the satisfaction of the Council, and
- (b) The building is constructed of brick or brick veneer.

30. Parking of Commercial Vehicles in Residential Zones: No person shall on privately owned land within a Residential Zone:—

- (a) Park or allow to remain stationary for more than four hours consecutively:
 - (i) more than two commercial vehicles over thirty hundredweight and if there are two such vehicles one at least must be housed in a domestic garage or domestic outbuilding;
 - (ii) any vehicle which due to size or load is not capable of being completely housed within a domestic garage or domestic outbuilding having a maximum floor area of 500 square feet and in which no horizontal dimension is more than 25 feet;
 - (iii) a vehicle which together with the load thereon exceeds nine feet in height;

- (b) repair, service or clean a commercial vehicle unless such work is carried out whilst the vehicle is housed in a domestic garage or domestic outbuilding.

PART IV.—SPECIAL PROVISIONS.

31. (1) Unless special permission shall have been given pursuant to paragraph (2) of this clause no person shall erect or use a building for a purpose specified in Column No. 1 of the Building Table following this clause:—

- (a) Unless the building is erected on a parcel of land having an area of not less than that (if any) shown opposite in Column No. 2 of the Building Table; and
- (b) unless the parcel of land on which the building is erected has a frontage to a street of not less than the distance (if any) shown opposite in Column No. 3 of the Building Table and no part of the parcel of the land has a width of less than that distance; and
- (c) if the building is erected nearer a street alignment than the distance (if any) shown opposite in Column No. 4 in the Building Table unless otherwise permitted by Clause 34; and
- (d) if the building is erected nearer to a side or rear boundary than those distances (if any) shown in Columns No. 5 and 6 respectively in the Building Table; and
- (e) unless all walls and party walls of the building are constructed of the materials (if any) specified in Column No. 7 of the Building Table; and
- (f) unless paved parking spaces or garages each of not less than 144 square feet in area and with all necessary access ways are provided on the parcel of land on which the building is erected to the extent (if any) specified in Column No. 8 of the Building Table; and
- (g) if the building has a site coverage greater than that (if any) shown in Column No. 9 of the Building Table; and
- (h) if the Building has a plot ratio greater than that (if any) shown in Column No. 10 of the Building Table.

(2) The Council may either generally or in any particular case relax the requirements of this clause if the resolution to do so is passed by an absolute majority of the Council and confirmed within six months by a resolution passed by an absolute majority of the Council at a subsequent meeting.

BUILDING TABLE

Column No. 1	Column No. 2	Column No. 3	Column No. 4	Column No. 5	Column No. 6	Column No. 7	Column No. 8	Column No. 9	Column No. 10
Nature or use or purpose	Minimum area of parcel of land	Minimum street frontage	Minimum distance of building from street alignment (except in cases of corner lots)	Minimum distance of building from side boundary of lot	Minimum distance of building from rear boundary of lot	Materials of which all walls and party walls are to be constructed	Number of paved spaces or garages to be provided	Maximum site coverage	Maximum plot ratio
1. Boarding house, lodging house, hostel	2 roods	99 feet	30 feet	10 feet	10 feet	Brick, stone or concrete	.75 per each lodger or boarder for which the lodging or boarding house or hostel is registered	.3	1
2. Clubs	1 acre	132 feet	10 feet	10 feet	Brick, stone or concrete	1 per 100 sq. feet of floor space	.3	1
3. Secondary school	15 acres	660 feet	30 feet	20 feet	20 feet	Brick, stone or concrete	1.25 per classroom	.25	.50
4. Primary school....	3 acres 2 roods	264 feet	30 feet	20 feet	20 feet	Brick, stone or concrete	1.25 per classroom	.25	.50
5. Kindergarten	2 roods	100 feet	30 feet	10 feet	10 feet	Brick, stone or concrete	1.25 per classroom	.25	.25
6. Houses of worship, church hall, public hall, theatres, museums	2 roods	100 feet	30 feet	10 feet	10 feet	Brick, stone or concrete	1 for every 5 seats	.3	.3

BUILDING TABLE—continued.

Column No. 1	Column No. 2	Column No. 3	Column No. 4	Column No. 5	Column No. 6	Column No. 7	Column No. 8	Column No. 9	Column No. 10
Nature or use or purpose	Minimum area of parcel of land	Minimum street frontage	Minimum distance of building from street alignment (except in cases of corner lots)	Minimum distance of building from side boundary of lot	Minimum distance of building from rear boundary of lot	Materials of which all walls and party walls are to be constructed	Number of paved spaces or garages to be provided	Maximum site coverage	Maximum plot ratio
7. Private hospital, convalescent home	1 acre. An existing building of not less than 20 squares may with the special approval of the Council be used if the area is not less than 3 roods	132 feet	50 feet. Except where special permission of the Council is given to an existing building	10 feet	20 feet	Brick, stone or concrete	1 per every two beds	.3	.5
8. Infant health clinic	1 rood	66 feet	30 feet	10 feet		Brick, stone or concrete	5	.3	.3
9. Medical clinics	2 roods	100 feet	30 feet			Brick, stone or concrete	10	.3	.3
10. Doctor's or dentist's surgery	1 rood	50 feet	30 feet			Brick, stone or concrete	5 for patients' use	.3	.3
11. Offices		20 feet			10 feet	Brick, stone or concrete	1 per 400 sq. feet lettable space plus as additional one-third of this requirement for client's use	.6	1
12. Shops	2,000 sq. ft	20 feet	As per Uniform General Building By-Laws	As per Uniform General Building By-Laws	As per Uniform General Building By-Laws	Brick, stone or concrete	2 sq. feet car park to 1 sq. foot of shop floor	.3	1
13. Service stations not conducting panel beating	1 rood 20 perches	120 feet						.25	.5
14. Libraries (not including book shops or lending libraries conducted as part of a book shop)	2 roods	100 feet	10 feet			Brick, stone or concrete	1 for every 400 sq. feet of floor area		
15. Eating houses						Brick, stone or concrete	1 for every 5 seats	.3	1
16. Hotels	3 acres 2 roods	330 feet				Brick, stone or concrete	1 per bedroom plus 1 for every 50 sq. feet bar and public area		
17. Private hotels and motels	½ acre	100 feet				Brick, stone or concrete	1 per bedroom	.5	1

32. Building Setback from Peel Inlet: Except where public access is provided between the boundary of an allotment and high water mark no person shall erect or cause or permit to be erected without the consent of the Council any building or any portion thereof other than a jetty or a boathouse or shade house appurtenant thereto on land nearer to any inland water way within the Scheme Area than a distance of 2 chains from high water mark.

33. Building Setback from Street Alignment: Except as hereinafter provided no person shall erect or cause or permit to be erected any building or any portion of a building nearer to a street alignment than the distance mentioned hereunder (hereinafter called "the setback distances") for the particular zone in which the land is situated:—

Business (excluding area bounded by Gibson Street, Sholl Street, Reserve No. 24159, Sutton Street, Pinjarra Road, Mandurah Terrace, and that portion of the Business Zone on the south side of Pinjarra Road from Lot 60 to Library Reserve No. 4123) — 30 feet.

Parking—30 feet.

Showroom—30 feet.

Service Station—30 feet.

Light Industry—25 feet from main streets as from time to time defined by the Council and 15 feet from lesser streets.

General Industry—50 feet.

Railway Purposes—30 feet.

Public Building—50 feet.

Public Open Spaces—30 feet.

Rural—50 feet.

Provided that nothing in this Clause shall be construed to permit the construction or use of a building for a purpose mentioned in the Building Table nearer to the street alignment than the distance stated in Column 4 of that Table.

34. Where a lot in a Residential Zone has a frontage to more than one street a building may be erected nearer to the street alignment of the less important of the streets but not nearer than fifteen (15) feet to such street alignment and the Council shall in each case determine which is or are the less important street or streets.

35. Area Adjacent to Street: No person shall in any of the Zones following, that is to say—

A Business Zone,

A Light Industry Zone,

A General Industry Zone,

use the land between the street alignment and the setback distance for any purpose except one or more of the following:—

(a) A means of access.

(b) The daily parking of vehicles used by customers and employees.

(c) The loading and unloading of vehicles.

- (d) Trade display if such display does not cover more than one-fifth of the area and is not within ten feet of the street alignment.
- (e) Lawns and gardens.

36. No person shall between the street alignment and the setback distance—

- (a) place or display a vehicle or vehicles for sale;
- (b) place or permit to remain any vehicle which is being wrecked or repaired;
- (c) place or permit to remain any fuel or raw materials or wastes of manufacture or except as herein permitted any products or by-products of manufacture.

37. Access for Loading and Unloading of Vehicles: (1) No person shall use a building for business or industry unless there is provided a paved access way for vehicles from a street to the rear of the building for the purpose of loading and unloading and of a nature mentioned in this clause.

(2) The access way shall be so constructed that vehicles using it may return to a street in forward gear.

(3) If there exists a right of way to the rear of or side of the lot, an area shall be paved on the lot so that vehicles when loading or unloading shall not remain in the right of way and the area shall be of such a size that if no alternative route exists vehicles may turn so as to return to a street in forward gear.

(4) Except as hereinafter mentioned the access way shall be not less than fifteen feet in width; if the size of the lot makes the provision of a fifteen foot wide access way impracticable or unreasonable the Council may permit an access way of a narrower width but in no case less than ten feet in width.

38. General Appearance of Buildings: (1) No person shall construct—

- (a) a building which has an exterior design that is out of harmony with existing buildings;
- (b) an ugly building that may destroy local amenities.

(2) Any person who is aggrieved by the refusal of the Council to grant its approval to the construction of a building by reason of this clause may within sixty days after the refusal is communicated to him appeal to the Minister who may hear the appeal himself or appoint a person or persons to hear the appeal and report to him thereon and the Minister after considering the report if any shall make his decision thereon and communicate it to the Council and to the appellants. The decision of the Minister shall be final.

39. Disposal of Storm Water: In a Residential C Zone, an Hotel and Licensed Motel Zone, a Business Zone and a Service Station Zone unless arrangements are made for the disposal of storm water which are satisfactory to the Council the Council may refuse to issue a building licence to develop land if the site coverage and paving proposed are such as to interfere with the complete absorption of storm water on the land.

40. Corner Lots on Subdivision: No subdivision of land shall be permitted which has the effect of creating a lot with a frontage to more than one street if the lot has a width of less than seventy-two feet at a distance of sixty-six feet back from the smaller frontage.

40A. Secondhand Buildings: No person shall transport or permit to remain in or erect in the Scheme Area a second-hand building.

PART V.—PRESERVATION AND CONSERVATION OF OBJECTS OF NATURAL BEAUTY AND HISTORICAL BUILDINGS AND OBJECTS OF HISTORICAL OR SCIENTIFIC INTEREST.

41. (1) The Council may resolve that it will consider whether an object of natural beauty specified in the resolution should be conserved.

(2) The Council may resolve that it will consider whether an historical building or an object of historical or scientific interest should be preserved.

42. If the Council shall pass one of the resolutions mentioned in the clause immediately preceding (hereinafter called "the preliminary resolution") it shall forthwith give notice of the resolution to—

- (a) The owner of the land on which the object of natural beauty or the historical building or the object of historical or scientific interest is situated.
- (b) The occupier of such land if he is not the owner.
- (c) All other persons whose names appear on the Certificate of Title to the said land as having an interest therein.
- (d) The National Trust of Australia (W.A.)
- (e) The Royal Western Australian Historical Society (Inc.).
- (f) The Western Australian Tourist Development Authority.
- (g) Such other persons who in the opinion of the Council could give to it information which would assist the Council in arriving at a decision on the proposal.

43. The said notice shall inform the person to whom it is directed that the matter will be reconsidered by the Council after the expiration of two calendar months from the date of the passing of the said resolution and that any recommendations or objections made in writing to the Council by such person before that time will be considered. The notice shall also contain a copy of this Part of the Scheme.

44. The Council shall cause a copy of the preliminary resolution to be published in a newspaper circulating throughout the State of Western Australia and in a newspaper published in the Council's District if such exists.

45. After the expiration of two calendar months but not later than four calendar months from the passing of the preliminary resolution the matter shall be reconsidered by the Council.

46. The Council shall consider all written recommendations and objections submitted to it and may resolve that the objects of natural beauty or the historical building or object of historical or scientific interest should be conserved or preserved as the case may be. If the Council shall pass the said resolution (hereinafter called "the preservation resolution") it shall give written notice thereof to all persons mentioned in clause 42 hereof.

47. If the Council shall not within a period of six months from the passing of the preliminary resolution pass the preservation resolution the Council shall be deemed to have abandoned the proposal contained in the preliminary resolution and shall not pass a preservation resolution unless and until the procedure mentioned in this Part of the Scheme shall have again been followed.

48. The Council may purchase or subject to the Act resume the parcel of land on which the object of natural beauty or the historical building or object of historical or scientific interest mentioned in the preservation resolution passed by the Council is situated or so much thereof as is in the opinion of the Council necessary for the preservation of the said object or building.

49. The Council may—

- (a) enter into agreements with the owners or occupiers of land on which an object of natural beauty or historic building or object of historical or scientific interest is situated, for the preservation or conservation of such building or object whether a preservation resolution has been passed or not.
- (b) enter into agreements with any of the organisations named in paragraphs (d) (e) or (f) of Clause 42. hereof or with any other person for the preservation or conservation of any building or object mentioned in a preservation resolution passed by the Council; or if the owner thereof so agrees, notwithstanding that no preservation resolution has been passed.
- (c) enter into agreements relating to the determination and settling of compensation.

50. Any person who is injuriously affected by the passing of a preservation resolution may within six months from the passing of the said resolution claim compensation from the Council.

51. If the parties cannot agree upon the amount of compensation payable it shall be determined by arbitration in accordance with the Arbitration Act 1895.

52. No person shall without the written consent of the Council—

- (a) within six months from the passing of a preliminary resolution, or
- (b) after the passing of a preservation resolution,

make any alteration or addition to, damage, deface, demolish or remove any object of natural beauty, historic building or object of historical or scientific interest referred to in any such resolution.

PART VI.—NON-CONFORMING USES OF LAND.

53. 1. No provision of the Scheme shall prevent:—

- (a) the continued use of any land or building for the purpose for which it was being lawfully used at the time of the coming into force of the Scheme; or
- (b) the carrying out of any development thereon for which, immediately prior to that time, a permit or permits required under the Town Planning and Development Act, 1928 (as amended), or any other law authorising the development to be carried out had been duly obtained and was current.

53. 2. Where in respect of land zoned under Part II of the Scheme a nonconforming use exists or was authorised as mentioned in Clause 53. 1. of this part on that Land, buildings may be extended to the limits prescribed by the Uniform Building By-law made under the Act for the purpose of limiting the size, location and distance from boundaries and any other matter required by law for that class of use within the boundary of the lot or lots on which the use was carried on immediately prior to the coming into force of the Scheme.

53. 3 Discontinuance of Non-conforming Use:

- (a) Notwithstanding the preceding provisions of this part, when a non-conforming use of any land or building has been discontinued, such land or building shall not thereafter be used other than in conformity with the provisions of the Scheme.

- (b) The Responsible Authority may effect the discontinuance of a non-conforming use by the purchase of the affected property, or by the payment of compensation to the owner or the occupier or to both the owner and the occupier of that property, and may enter into an agreement with the owner for that purpose.

PART VII.—ADMINISTRATION.

54. Prohibition: No person shall use any land or any building or structure thereon otherwise than in accordance with or contrary to the provisions of this Scheme.

55. Powers of Council: The Council in the conduct and management of this Scheme shall in addition to all other powers vested in it have the following powers:—

- (a) To enter and inspect any land or building within the Scheme Area.
- (b) To enter into agreements and arrangements with any of the owners of land within the Scheme Area.
- (c) To acquire land or buildings within the Scheme Area, and
- (d) To deal with or dispose of any land for the time being vested in it.

56. Twenty-eight (28) days written notice is hereby prescribed as the notice to be given pursuant to section 10 of the Act. Any expenses incurred by the Council under the said section may be recovered from the person in default as a simple contract debt in such Court of Civil Jurisdiction as is competent to deal with the amount of the claim.

57. The Council may at any time exercise the powers conferred by Section 13 of the Act.

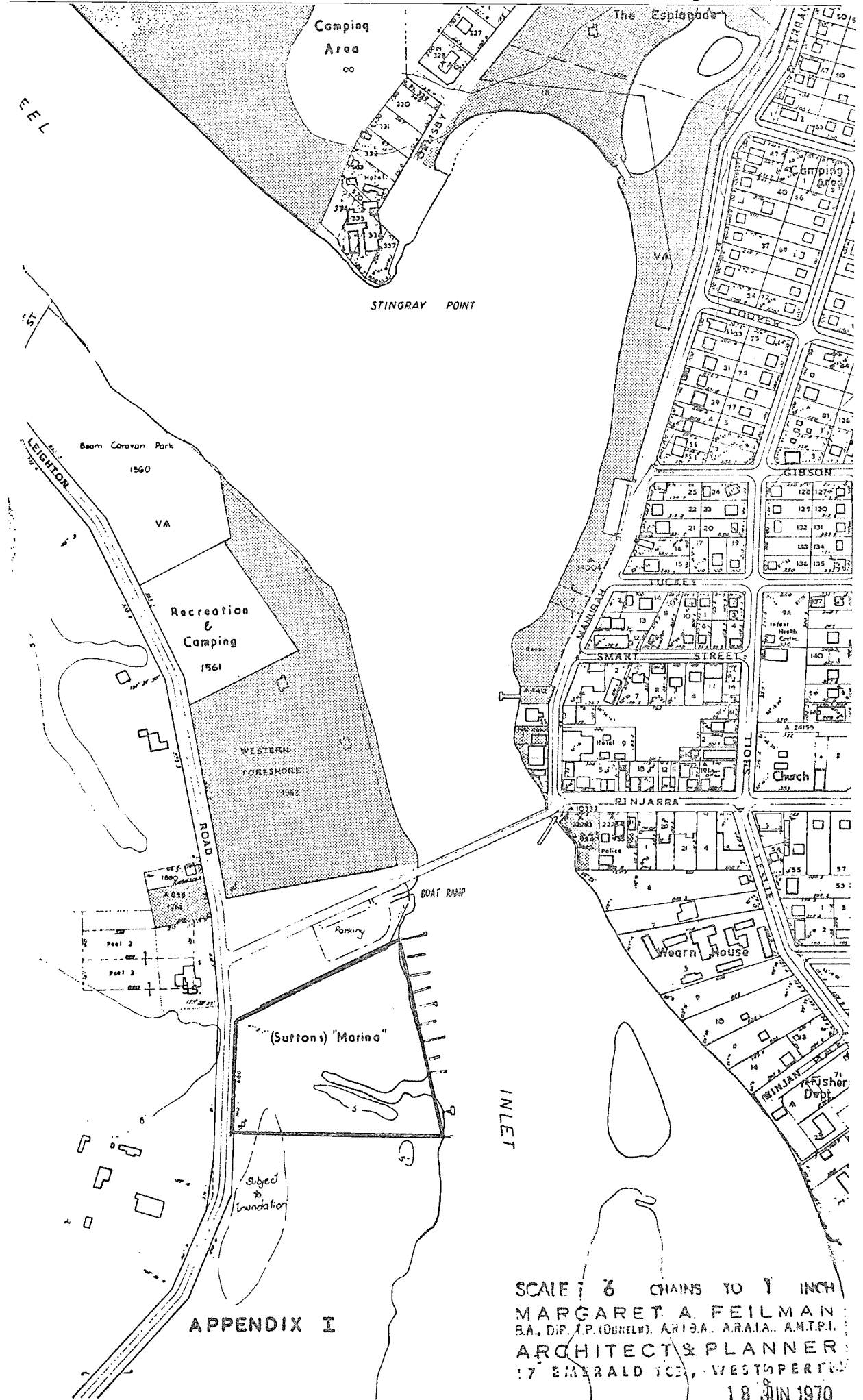
58. Compensation: Claims for compensation by reason of this Scheme shall be made not later than six months from the date on which notice of approval of this Scheme is published in the *Government Gazette*.

Special Schedule.

Section 1.

- (a) One shop within residential development (Lot 306 Cnr. Halls Head Road & Shayne Street.)
- (b) The following lots have dual use of:—
 - (i) Caravan Park or Camping Areas.
 - (ii) Residential category as shown on Zoning Plan.
 1. Lot 1 Fremantle Road/Lots 386-388 Cnr. Peel/Rockford Streets.
 2. Lot 8 Fremantle Road.
 3. Lot 376 Fremantle Road.
 4. Lot 369 Fremantle Road.
 5. Lot 405 Rockford Street.
 6. Lots 1/2/3 Cnr Hackett/Sholl Streets.
- (c) The land adjoining Leighton Road edged red on the plan in Appendix 1.

The above area has the dual use of "Rural" and a "Marina", subject to such conditions as the Council may impose.



SCALE: 6 CHAINS TO 1 INCH
 MARGARET A. FEILMAN
 B.A., DIP. T.P. (UNSW), A.R.I.B.A., A.R.A.I.A., A.M.T.P.I.
 ARCHITECT & PLANNER
 17 EMERALD TERRACE, WESTPERTH
 18 JUN 1970

Section 2.

Restricted Use Zones.

NIL ON PUBLICATION.

Adopted by resolution of the Council of the Shire of Mandurah at the ordinary meeting of the Council held on the 19th day of May, 1970, and the Seal of the Municipality was pursuant to that resolution hereunto affixed.

The Common Seal of the Shire of Mandurah was hereunto affixed by authority of a resolution of the Council in the presence of—

J. D. IRELAND,
President.

K. DONOHOE,
Shire Clerk.

[L.S.]

This Scheme Text is to be read in conjunction with the approved maps of the Scheme described in Clause 4 of this Scheme and to which formal approval was given by the Hon. Minister for Town Planning on the 19th day of June, 1970.

Recommended.

DAVID CARR,
Chairman of the Town Planning Board.
Date 19/6/70.

Approved.

G. C. MacKINNON,
Acting Minister for Town Planning.
Date 19/6/70.

TOWN PLANNING AND DEVELOPMENT ACT,
1928 (AS AMENDED).Shire of Mandurah Interim Development Order
No. 3.

T.P.B. 26/6/13/3.

NOTICE is hereby given that His Excellency the Governor in Executive Council has approved of the extension of the Shire of Mandurah Interim Development Order No. 3 for a further period of 12 months from 30th May 1970, pursuant to the provisions of Section 7B of the Town Planning and Development Act, 1928-1965.

E. P. THIEL,
Secretary, Town Planning Board.

TOWN PLANNING AND DEVELOPMENT ACT,
1928 (AS AMENDED).Advertisement of Approved Town Planning Scheme
Amendment.City of Melville Town Planning Scheme
Amendment.

T.P.B. 853/2/17/2, Pt. 8.

IT is hereby notified for public information, in accordance with section 7 of the Town Planning and Development Act, 1928 (as amended), that the Hon. Acting Minister for Town Planning approved the City of Melville Town Planning Scheme Amendment on the 19th June, 1970, for the purpose of rezoning lot 2 North Lake Road to Special Business—Club and Ancillary Uses.

R. F. CARROLL,
Mayor.

J. E. ELLIS,
Town Clerk.

TOWN PLANNING AND DEVELOPMENT ACT,
1928 (AS AMENDED).Advertisement of Resolution Deciding to Prepare
a Town Planning Scheme.

Wickepin Town Planning Scheme No. 1.

NOTICE is hereby given that the Shire Council of Wickepin, on the eighth day of May, 1970, passed the following resolution:—

Resolved that the Council, in pursuance of section 7 of the Town Planning and Development Act, 1928 (as amended), prepare the above Town Planning Scheme with reference to an area situate wholly within the Shire of Wickepin and enclosed within the inner edge of black border on a plan now produced to the Council and marked and certified by the Shire Clerk under his hand dated the eighth day of May, 1970, as "Scheme Area Map".

Dated this 11th day of May, 1970.

W. I. WEIR,
Shire Clerk.

TOWN PLANNING AND DEVELOPMENT ACT,
1928 (AS AMENDED).Advertisement of Approved Town Planning Scheme
Amendment.Shire of Bayswater Town Planning Scheme No. 1
—Amendment No. 12.

T.P.B. 853/2/14/4, Pt. 27.

IT is hereby notified for public information, in accordance with section 7 of the Town Planning and Development Act, 1928 (as amended), that the Hon. Acting Minister for Town Planning approved the Shire of Bayswater Town Planning Scheme Amendment on the 19th June, 1970, for the purpose of rezoning lot 103 fronting Dormans Road, Morley, from Residential to Business to accommodate a Medical and Dentist Suite.

R. A. COOK,
President.

A. A. PATERSON,
Shire Clerk.

TOWN PLANNING AND DEVELOPMENT ACT,
1928 (AS AMENDED).Advertisement of Approved Town Planning Scheme
Amendment.Shire of Gosnells Town Planning Scheme No. 1—
Amendment No. 8.

T.P.B. 853/2/25/1 Pt. J.

IT is hereby notified for public information, in accordance with section 7 of the Town Planning and Development Act, 1928 (as amended), that the Hon. Acting Minister for Town Planning approved the Shire of Gosnells Town Planning Scheme Amendment on the 17th June, 1970, for the purpose of rezoning part of lot 22 fronting Spencer Road and on the corner of Thornlie Avenue from Shopping to Service Station.

ARTHUR A. MILLS,
President.

H. W. WALKER,
Shire Clerk.

TOWN PLANNING AND DEVELOPMENT ACT,
1928 (AS AMENDED).

Shire of Harvey.

T.P.B. 26/6/12/1.

NOTICE is hereby given in accordance with the provisions of subsection (2) of section 7B of the Town Planning and Development Act, 1928-1962, and by direction of the Minister for Town Planning, a summary as set out hereunder of the Shire of Harvey Interim Development Order No. 2 Australind Townsite and Environs made pursuant to the provisions of section 7B of that Act is hereby published for general information.

SUMMARY.

1. That Shire of Harvey Interim Development Order No. 2 Australind Townsite and Environs contains provisions, inter alia:—

- (a) That the order applies to that part of the municipal district of the Shire of Harvey specified in the order.
- (b) That, subject as therein stated, the Harvey Shire Council is the authority responsible for its administration.
- (c) That the carrying out of certain development on land within the scope of the order without approval as stated therein is prohibited.
- (d) Relating to the application for, and grant of approval for, development other than development permitted by the order.
- (e) Relating to development by a public authority.

- (f) Relating to certain development permitted by this order.
- (g) Relating to the continuance of the lawful use of land and buildings.
- (h) Relating to appeals against refusal of approval for development or against conditions subject to which approval to carry out development is granted.

2. Copies of the order are available for inspection by any person, free of charge, at the offices of the Harvey Shire Council and at the office of the Town Planning Board, 22 St. George's Terrace, Perth, during the ordinary hours of business.

3. The order has effect from and after the publication of this summary in the Government Gazette.

L. A. VICARY,
Shire Clerk.

METROPOLITAN REGION SCHEME.

Notice.

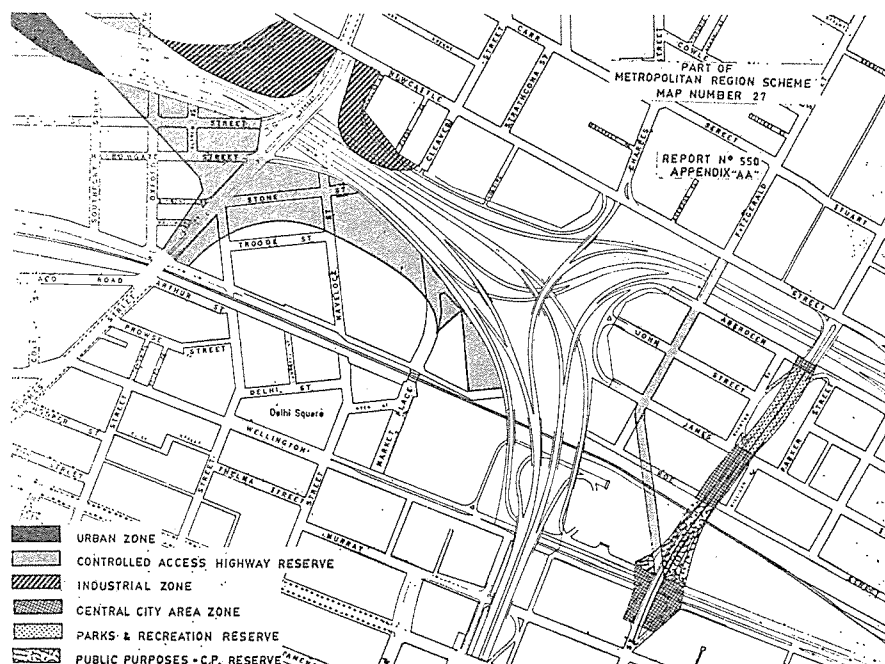
File 823/2/10/1.

NOTICE is hereby given in accordance with the provisions of Clause 15 of the Metropolitan Region Scheme that the Metropolitan Region Planning Authority, on 3rd June, 1970, by resolution of that Authority, altered those sections of Regional Road Reserve in the manner set out in the accompanying schedule, Appendix AA.

K. G. HIDE,
Secretary,

Metropolitan Region Planning Authority.

Schedule.



(This notice supersedes that published on page 1707 of *Government Gazette* (No. 58) of 19th June, 1970.)

ERRATUM

TOWN PLANNING AND DEVELOPMENT ACT,
1928-1967.

PUBLIC WORKS ACT, 1902-1967.

Shire of Esperance Town Planning Scheme No. 4.
L.R.O. 90/70.

NOTICE is hereby given that the area set out in the Schedule of the Land Acquisition Notice published in the *Government Gazette* dated 22nd May, 1970 page 1361 was in error and should have read as follows:—

No. on Plan P.W.D. W.A. 45834: Item 1.

Area: 1 acre 1 rood 0.1 perches.

Dated this 26th day of June, 1970.

J. McCONNELL,
Under Secretary for Works.

Public Works Department,
Perth, 17th June, 1970.

H. & L. 394/50.

HIS Excellency the Governor in Executive Council has been pleased to approve the appointment of John William Allen as an Inspector in accordance with section 14 (1) of the Western Australian Marine Act, 1948-1968, and also under this section 14 (1) of the said Act to cancel the appointment as Radio Surveyor of David Ronald Garratt.

J. McCONNELL,
Under Secretary for Works.

PUBLIC WORKS DEPARTMENT.

Tenders, closing at Perth at 2.30 p.m. on the dates mentioned hereunder, are invited for the following works.

Tenders are to be addressed to "The Hon. Minister for Works, c/o Contract Office, Public Works Department, corner King's Park Road and Have-lock Street, West Perth", and are to be endorsed "Tender".

The highest, lowest, or any tender will not necessarily be accepted.

Contract No.	Project	Closing Date	Conditions now Available at
17545	Morley High School — Grounds Water Reticulation	1970 June 30	P.W.D., West Perth
17551	Mundijong Irrigation and Drainage Dept.—New Offices—Erection	June 30	P.W.D., West Perth Police Station, Pinjarra
17553	Mt. Henry Hospital—Kitchen Upgrading—Alterations and Additions	June 30	P.W.D., West Perth
17554	Katanning Senior High School—Science Block—Additions, 1970	July 7	P.W.D., West Perth P.W.D., Albany Court House, Katanning
17555	North Perth Dental Clinic—Alterations, 1970	June 30	P.W.D., West Perth
17556	Fremantle — Gustafson Dental Clinic—Extension to Laboratory	June 30	P.W.D., West Perth
17557	Pardelup Prison Farm—Additions to Visitors' Block	July 7	P.W.D., West Perth P.W.D., Albany Clerk of Courts, Mt. Barker
17558	Royal Perth Hospital—S.E. Extensions—Construction and Erection of Boiler Stacks and Flues	July 7	P.W.D., West Perth
17559	Kambalda Primary School—Additions (1 Classroom and Toilets)	July 7	P.W.D., West Perth Police Station, Kambalda P.W.D. (A.D.), Kalgoorlie
17560	Purchase and Removal of Two Brick and Iron Single Storey Shops and Warehouse Building, 853 Hay Street, West Perth	June 30	P.W.D., West Perth

Contract No.	Project	Closing Date	Conditions now Available at
17563	Collie Senior High School—New Science Laboratory—Erection	1970 July 7	P.W.D., West Perth P.W.D., Bunbury Clerk of Courts, Collie
17564	Kalgoorlie Hospital—Electrical Reticulation	July 7	P.W.D., West Perth P.W.D., Kalgoorlie
17566	Purchase and Removal of Timber Frame, Weatherboard and Asbestos House and Improvements on Lot 469, Hammersley Street, Broome	July 14	P.W.D., West Perth P.W.D., A.D., Derby Police Station, Broome
17567	Kalgoorlie Hospital—Fire Alarm Installation (nominated Sub-contract)	July 7	P.W.D., West Perth P.W.D., Kalgoorlie
†17568	Bunbury—State Government Insurance Office—Erection	July 14	P.W.D., West Perth P.W.D., A.D., Bunbury
17569	Esperance Police Station—New Vehicle Examination Centre—Erection	July 14	P.W.D., West Perth P.W.D., A.D., Kalgoorlie Clerk of Courts, Esperance
17570	Manjimup Police Station—New Vehicle Examination Centre—Erection	July 14	P.W.D., West Perth P.W.D., A.D., Bunbury Clerk of Courts, Manjimup
17571	Willagee Primary School—New Sewerage Installation	July 7	P.W.D., West Perth
17573	Esperance Harbour—No. 2 Land Backed Berth—Construction	Sept. 9	P.W.D., West Perth
17574	Victoria Park Dental Clinic—Alterations, 1970	July 14	P.W.D., West Perth
17575	Exmouth Water Supply—22 KV High Tension Distribution System—Installation	July 28	P.W.D., West Perth P.W. Water Supply, Exmouth
17576	Freehold Purchase of Land and Improvements, Property No. 20 Glyde Street, Narrogin, Lot 622, being Lot 2 on Diagram 3579 and being the whole of the land in Certificate of Title Volume 948, Folio 64	July 14	P.W.D., West Perth P.W.D., Narrogin

* At 10 a.m. at W.A. Government Tender Board, 74 Murray Street, Perth.

† Deposit of \$100 on documents.

J. McCONNELL,
Under Secretary for Works.

L.R.O. 958/67A

Public Works Act, 1902–1967 ; Local Government Act, 1960–1967

LAND ACQUISITION

Shire of Chapman Valley—Quarry

NOTICE is hereby given, and it is hereby declared, that the several pieces or parcels of land described in the Schedule hereto—being all in the Victoria District—have, in pursuance of the written consent under the Local Government Act, 1960–1967, and approval under the Public Works Act, 1902–1967, of His Excellency the Governor, acting by and with the advice of the Executive Council, dated the 17th day of June, 1970, been compulsorily taken and set apart for the purposes of the following public work, namely :—Shire of Chapman Valley—Quarry.

And further notice is hereby given that the said pieces or parcels of land so taken and set apart are shown marked off on Plan P.W.D., W.A. 45915, which may be inspected at the Office of the Minister for Works, Perth.

And it is hereby directed that the said lands shall vest in Shire of Chapman Valley for an estate in fee simple in possession for the public work herein expressed, freed and discharged from all trusts, mortgages, charges, obligations, estates, interests, rights-of-way, or other easements whatsoever.

SCHEDULE

No. on Plan	Owner or Reputed Owner	Description	Area
1	Robert Charles Scott and Wanda Shenton Scott	Portion of Victoria Location 1870, being Lot 1 on Diagram 38851, and being part of the land in Certificate of Title Volume 535, Folio 20	a. r. p. 18 1 9

Certified correct this 2nd day of June, 1970.

ROSS HUTCHINSON,
Minister for Works.

DOUGLAS KENDREW,
Governor in Executive Council.

Dated this 17th day of June, 1970.

M.R.D. 32/69

Main Roads Act, 1930-1967 ; Public Works Act, 1902-1967

NOTICE OF INTENTION TO TAKE OR RESUME LAND

THE Minister for Works hereby gives notice, in accordance with the provisions of section 17 (2) of the Public Works Act, 1902-1967, that it is intended to take or resume, under section 17 (1) of that Act, the pieces or parcels of land described in the Schedule hereto, and being all in the Perth District, for the purpose of the following public work, namely, constructing Great Eastern Highway (Causeway to Rivervale Crossing Section), and that the said pieces or parcels of land are marked off on Plan M.R.D., W.A. 3491, which may be inspected at the Office of the Commissioner of Main Roads, 32 St. George's Terrace, Perth.

SCHEDULE

No.	Owner or Reputed Owner		Occupier or Reputed Occupier		Description	Area (approx.)		
		a.	r.	p.
1	City of Perth	City of Perth	Portion of Swan Locations 35 and 36 (Certificate of Title Volume 781, Folio 143)	1	1	9.5
2	City of Perth	City of Perth	Portion of Swan Locations 35 and 36 and being part of Lots 76 and 77 on Diagram 4770 (Certificate of Title Volume 1133, Folio 719)	0	1	3.9
3	City of Perth	City of Perth	Portion of Swan Locations 35 and 36 and being part of Lot 66 on Diagram 2383 (Certificate of Title Volume 1096, Folio 340)	1	0	9
4	City of Perth	City of Perth	Portion of Swan Location 35 and being part of Lot 66 on Diagram 2383 (Certificate of Title Volume 1101, Folio 404)	0	3	28.9
5	Commissioner of Railways		Commissioner of Railways		Portion of Swan Location 35 on Plan 796 (Certificate of Title Volume 44, Folio 333)	0	1	37
6	Commissioner of Railways		Commissioner of Railways		Portion of Swan Location 35 on Plan 769 (Memorial Book 13/550)	0	1	36

Dated this 22nd day of June, 1970.

F. PARRICK,
Secretary, Main Roads.

M.R.D. 495/69

Main Roads Act, 1930-1967 ; Public Works Act, 1902-1967

NOTICE OF INTENTION TO TAKE OR RESUME LAND

THE Minister for Works hereby gives notice, in accordance with the provisions of section 17 (2) of the Public Works Act, 1902-1967, that it is intended to take or resume, under section 17 (1) of that Act, the pieces or parcels of land described in the Schedule hereto, and being all in the Roelands District, for the purpose of the following public work, namely, widening of the Bunbury-Collie-Wagin Road, and that the said pieces or parcels of land are marked off on Plan M.R.D., W.A. 1668, which may be inspected at the Office of the Commissioner of Main Roads, 32 St. George's Terrace, Perth.

SCHEDULE

No.	Owner or Reputed Owner		Occupier or Reputed Occupier		Description	Area (approx.)		
		a.	r.	p.
1	Chenar Pty. Ltd.	Chenar Pty. Ltd.	Portion of Wellington Location 5 (Certificate of Title Volume 1118, Folio 843)	3	3	38
2	Children's Orchards (Incorporated)		Children's Orchards (Incorporated)		Portion of Wellington Location 5, being part of Lot 3 on Diagram 14157 (Certificate of Title Volume 1120, Folio 744)	0	2	23
3	Tynedale Pty. Ltd.	Tynedale Pty. Ltd.	Portion of Wellington Location 1, being part of the land on Plan 2262 (Certificate of Title Volume 154, Folio 22A)	0	0	9
4	Allan Stourton Treasure....		A. S. Treasure	Portion of Wellington Location 5, being part of Lot 2 on Plan 6012 (Certificate of Title Volume 1112, Folio 733)	4	3	21
5	Gordon Bruce Clarke and Edmund Charles Clarke		G. B. and E. C. Clarke	Portion of Leschenault Location 5, being part of the land comprised in Memorial Book 25-1633	6	1	31
6	William Keir Colton	W. K. Colton	Portion of Wellington Location 5, being part of the land on Plan 2114 (Certificate of Title Volume 1105, Folio 136)	0	0	18.7
7	Frederick John Rose, William Rose, Donald Bradman Rose and James George Rose		F. J., W., D. G. and J. G. Rose		Portion of Wellington Location 5, being part of the land on Plan 2114 (Certificate of Title Volume 1050, Folio 618)	0	1	5

Item No. 5 of this notice of intention to resume supersedes the notice of intention to resume which appeared on page 2998 of the *Government Gazette* (No. 98) of the 3rd October, 1969.

Dated this 23rd day of June, 1970.

F. PARRICK,
Secretary, Main Roads.

L. & S. 3599/69 (R. 3184)

Public Works Act, 1902 ; Local Government Act, 1960

NOTICE OF INTENTION TO TAKE OR RESUME LAND

THE Minister for Works hereby gives notice, in accordance with the provisions of section 17 (2) of the Public Works Act, 1902, that it is intended to compulsorily acquire, on behalf of the Shire of Northam, under section 17 (1) of that Act, the several pieces or parcels of land described in the Schedule hereto, for Road Purposes, and that the said pieces or parcels of land are marked off on L. & S. Diagram 74280, copies of which may be inspected at the Office of the Minister for Lands, Perth, and at the Office of the Shire of Northam.

SCHEDULE

No.	Owner or Reputed Owner	Occupier or Reputed Occupier	Description	Area
....	Ian Herbert Parker I. H. Parker
			Portion of Avon Location 1416 and being part of Lot 2 on Diagram 33516 (Certificate of Title Volume 19, Folio 242A)	a. r. p. 3 2 11

Dated this 26th day of June, 1970.

A. E. HEAGNEY,
Under Secretary for Lands.

L. & S. 5598/21 (R. 3181)

Public Works Act, 1902 ; Local Government Act, 1960

NOTICE OF INTENTION TO TAKE OR RESUME LAND

THE Minister for Works hereby gives notice, in accordance with the provisions of section 17 (2) of the Public Works Act, 1902, that it is intended to compulsorily acquire, on behalf of the Shire of Trayning, under section 17 (1) of that Act, the several pieces or parcels of land described in the Schedule hereto, for Road Purposes, and that the said pieces or parcels of land are marked off on L. & S. Diagram 74247, copies of which may be inspected at the Office of the Minister for Lands, Perth, and at the Office of the Shire of Trayning.

SCHEDULE

No.	Owner or Reputed Owner	Occupier or Reputed Occupier	Description	Area
....	Mervyn Bruce Foord M. B. Foord
			Portion of Avon Location 15677 (Certificate of Title Volume 1070, Folio 388)	a. r. p. 0 2 39.7

Dated this 26th day of June, 1970.

A. E. HEAGNEY,
Under Secretary for Lands.

L. & S. 4269/08, V. 2 (R. 3187)

Public Works Act, 1902 ; Local Government Act, 1960

NOTICE OF INTENTION TO TAKE OR RESUME LAND

THE Minister for Works hereby gives notice, in accordance with the provisions of section 17 (2) of the Public Works Act, 1902, that it is intended to compulsorily acquire, on behalf of the Shire of Victoria Plains, under section 17 (1) of that Act, the several pieces or parcels of land described in the Schedule hereto, for Road Purposes, and that the said pieces or parcels of land are marked off on L. & S. Diagram 74265, copies of which may be inspected at the Office of the Minister for Lands, Perth, and at the Office of the Shire of Victoria Plains.

SCHEDULE

No.	Owner or Reputed Owner	Occupier or Reputed Occupier	Description	Area
....	Godfrey Murray Humphry, Hellen Mary Humphry and Alexander Scott Humphry	G. M., H. M. and A. S. Humphry	Portion of Melbourne Location 834 (Certificate of Title Volume 468, Folio 49)	a. r. p. 0 1 8.5

Dated this 26th day of June, 1970.

A. E. HEAGNEY,
Under Secretary for Lands.

L. & S. 405/16 (R. 3191)

Public Works Act, 1902 ; Local Government Act, 1960

NOTICE OF INTENTION TO TAKE OR RESUME LAND

THE Minister for Works hereby gives notice, in accordance with the provisions of section 17 (2) of the Public Works Act, 1902, that it is intended to compulsorily acquire, on behalf of the Shire of Nyabing-Pingrup, under section 17 (1) of that Act, the several pieces or parcels of land described in the Schedule hereto, for Road Purposes, and that the said pieces or parcels of land are marked off on L. & S. Diagram 74290, copies of which may be inspected at the Office of the Minister for Lands, Perth, and at the Office of the Shire of Nyabing-Pingrup.

SCHEDULE

No.	Owner or Reputed Owner	Occupier or Reputed Occupier	Description	Area			
				a.	r.	p.	
....	Geoffrey Foxall and Rosslin Catherine Cue Foxall	G. and R. C. C. Foxall	Portion of Kojonup Location 6168 (Certificate of Title Volume 1208, Folio 679)	0	3	5.6

Dated this 26th day of June, 1970.

A. E. HEAGNEY,
Under Secretary for Lands.

L. & S. 722/67 (R. 3159)

Public Works Act, 1902 ; Local Government Act, 1960

NOTICE OF INTENTION TO TAKE OR RESUME LAND

THE Minister for Works hereby gives notice, in accordance with the provisions of section 17 (2) of the Public Works Act, 1902, that it is intended to compulsorily acquire, on behalf of the Shire of Leonora, under section 17 (1) of that Act, the several pieces or parcels of land described in the Schedule hereto, for Road Purposes, and that the said pieces or parcels of land are marked off on Original Plan 11433, copies of which may be inspected at the Office of the Minister for Lands, Perth, and at the Office of the Shire of Leonora.

SCHEDULE

No.	Owner or Reputed Owner	Occupier or Reputed Occupier	Description	Area			
				a.	r.	p.	
....	Alfred Dorph-Petersen	A. Dorph-Petersen	Portion of Leonora Lot 928 (Crown Lease 101/1970)	0	1	16

Dated this 26th day of June, 1970.

A. E. HEAGNEY,
Under Secretary for Lands.

L. & S. 1849/65 (R. 3037)

Public Works Act, 1902 ; Local Government Act, 1960

NOTICE OF INTENTION TO TAKE OR RESUME LAND

THE Minister for Works hereby gives notice, in accordance with the provisions of section 17 (2) of the Public Works Act, 1902, that it is intended to compulsorily acquire, on behalf of the Shire of Moora, under section 17 (1) of that Act, the several pieces or parcels of land described in the Schedule hereto, for Road Purposes, and that the said pieces or parcels of land are marked off on L. & S. Diagram 73370, copies of which may be inspected at the Office of the Minister for Lands, Perth, and at the Office of the Shire of Moora.

SCHEDULE

No.	Owner or Reputed Owner	Occupier or Reputed Occupier	Description	Area			
				a.	r.	p.	
....	William James McLagan, Gweneth Rosalind McLagan, Bruce William McLagan, Neil James McLagan, and Peter Robert McLagan	W. J. McLagan	Portion of Melbourne Location 929 and being part of Lot M1643 on Diagram 7277 (Certificate of Title Volume 57, Folio 80A)	1	3	4.8

Dated this 26th day of June, 1970.

A. E. HEAGNEY,
Under Secretary for Lands.

L. & S. 3033/69 (R. 3190)

Public Works Act, 1902 ; Local Government Act, 1960

NOTICE OF INTENTION TO TAKE OR RESUME LAND

THE Minister for Works hereby gives notice, in accordance with the provisions of section 17 (2) of the Public Works Act, 1902, that it is intended to compulsorily acquire, on behalf of the Shire of Armadale-Kelmscott, under section 17 (1) of that Act, the several pieces or parcels of land described in the Schedule hereto, for Road Purposes, and that the said pieces or parcels of land are marked off on L. & S. Diagram 74275, copies of which may be inspected at the Office of the Minister for Lands, Perth, and at the Office of the Shire of Armadale-Kelmscott.

SCHEDULE

No.	Owner or Reputed Owner	Occupier or Reputed Occupier	Description	Area
....	Olga Bradley	O. Bradley	Portion of Cockburn Sound Location 380 (Certificate of Title Volume 524, Folio 199)	a. r. p. 0 0 0.7

Dated this 26th day of June, 1970.

A. E. HEAGNEY,
Under Secretary for Lands.

L. & S. 4586/65 (R. 2303)

Public Works Act, 1902 ; Local Government Act, 1960

NOTICE OF INTENTION TO TAKE OR RESUME LAND

THE Minister for Works hereby gives notice, in accordance with the provisions of section 17 (2) of the Public Works Act, 1902, that it is intended to compulsorily acquire, on behalf of the Shire of Donnybrook, under section 17 (1) of that Act, the several pieces or parcels of land described in the Schedule hereto, for Road Purposes, and that the said pieces or parcels of land are marked off on Original Plan 10368, copies of which may be inspected at the Office of the Minister for Lands, Perth, and at the Office of the Shire of Donnybrook.

SCHEDULE

No.	Owner or Reputed Owner	Occupier or Reputed Occupier	Description	Area
....	Hugh Ross Dalgliesh Moyle and Dorothy May Moyle	H. R. and D. M. Moyle	Portion of Preston Agricultural Area Lot 91 (Certificate of Title Volume 1123, Folio 353)	a. r. p. 0 0 6

Dated this 26th day of June, 1970.

A. E. HEAGNEY,
Under Secretary for Lands.METROPOLITAN WATER SUPPLY SEWERAGE
AND DRAINAGE BOARD.

Metropolitan Water Supply.

Notice of Intention.

M.W.B. 825837/70.

NOTICE is hereby given, pursuant to section 20 of the Metropolitan Water Supply Sewerage and Drainage Act, 1909-1970 of the intention of the Board to undertake the construction and provision of the following works, namely:—

Shire of Bassendean—Bassendean.

12 in. Feeder Main in Whitfield Street.

Description of Proposed Works.

The construction of a twelve-inch diameter water main, about three thousand two hundred and forty feet in length, complete with valves and all other necessary apparatus.

The Localities in which the Proposed Works will be Constructed or Provided.

Commencing at the junction of Station Street and Whitfield Street and proceeding thence in a southerly direction along Whitfield Street to the intersection of Whitfield Street and Bridson Street and terminating thereat.

The above works and localities are shown on plan M.W.B. 10631.

The Purpose for which the Proposed Works are to be Constructed or Provided.

To augment the supply of water to Bassendean. The Times when and Place at which Plans, Sections and Specifications May be Inspected.

At the Office of the Board, corner of Kings Park Road and Havelock Street, West Perth, for one month on and after the 26th day of June, 1970, between the hours of 9 a.m. and 3.30 p.m.

G. SAMUEL,
General Manager.

Note.

Sections 22 and 23 of the Metropolitan Water Supply, Sewerage and Drainage Act, 1909-1970 provide that:—

- (a) Any local authority or person interested may lodge a written objection with the Board against the construction or provision of the proposed works, within one month after the date of publication of the above notice.
- (b) If, after that month has expired, the objections lodged are not sufficient to require approval to be withheld and provided other requirements of the Act have been complied with, the Governor may make an Order, to be notified in the *Gazette*, empowering the Board to undertake the construction of the proposed works.

**METROPOLITAN WATER SUPPLY SEWERAGE
AND DRAINAGE BOARD.**

Metropolitan Water Supply.

Notice of Intention.

M.W.B. 825838/70.

NOTICE is hereby given, pursuant to section 20 of the Metropolitan Water Supply Sewerage and Drainage Act 1909-1970 of the intention of the Board to undertake the construction and provision of the following works, namely:—

Shire of Kalamunda-Lesmurdie.

Twelve-inch Feeder Main in Grove Road.

Description of Proposed Works.

The construction of a twelve-inch diameter water main, about two thousand four hundred and eighty feet in length, complete with valves and all other necessary apparatus.

The Localities in which the Proposed Works will be Constructed or Provided.

Commencing at the intersection of Grove Road and Lesmurdie Road, and proceeding thence in a westerly direction along Grove Road to the junction of Grove Road and Gladys Road and terminating thereat.

The above works and localities are shown on plan M.W.B. 10649.

The Purpose for which the Proposed Works are to be Constructed or Provided.

To augment the supply of water to Lesmurdie.

The Times when and Place at which Plans, Sections and Specifications may be Inspected.

At the office of the Board, corner of Kings Park Road and Havelock Street, West Perth, for one month on and after the 26th day of June, 1970, between the hours of 9 a.m. and 3.30 p.m.

G. SAMUEL,
General Manager.

NOTE.

Sections 22 and 23 of the Metropolitan Water Supply, Sewerage and Drainage Act, 1909-1970 provide that:—

- (a) Any local authority or person interested may lodge a written objection with the Board against the construction or provision of the proposed works, within one month after the date of publication of the above notice.
- (b) If, after that month has expired, the objections lodged are not sufficient to require approval to be withheld and provided other requirements of the Act have been complied with, the Governor may make an Order, to be notified in the *Gazette*, empowering the Board to undertake the construction of the proposed works.

**METROPOLITAN WATER SUPPLY, SEWERAGE,
AND DRAINAGE BOARD.**

Metropolitan Sewerage.

Notice of Intention.

M.W.B. 674056/69.

NOTICE is hereby given, pursuant to section 20 of the Metropolitan Water Supply, Sewerage, and Drainage Act, 1909-1970, of the intention of the Board to undertake the construction and provision of the following works, namely:—

Eden Hill.

Reticulation Area 2A.

Description of Proposed Works.

(a) The construction of a brick and concrete pumping station and a reinforced concrete well together with a four inch nominal diameter reinforced concrete rising main and all other apparatus connected therewith.

(b) The construction of six inch and four inch diameter reticulation pipe sewers together with manholes and all other apparatus connected therewith.

The Localities in which the Proposed Works will be Constructed or Provided.

(a) and (b) Portion of the Shire of Swan between Benara Road and Kerwin Way and Thorson Way and Altone Road and Lord Street and along the route of the rising main as shown on plan M.W.B. 10651.

The Purpose for which the Proposed Works are to be Constructed or Provided.

For the disposal of waste water and to connect premises to the main sewer.

The Area and the Parts of which are Intended to be Served by the Proposed Works.

(a) A brick and concrete pumping station and a reinforced concrete well situated in lot 242 Benara Road and a four inch nominal diameter reinforced concrete rising main commencing at said pumping station and proceeding easterly and northerly across said lot 242 to a point in Benara Road; thence easterly along Benara Road to a point opposite Sturtridge Road; thence southerly along Sturtridge Road to a point opposite the southern boundary of lot 286 Sturtridge Road; thence southeasterly across public open space to a point opposite Tresidder Road; thence southeasterly along Tresidder Road to an existing manhole No. E022 located in Tresidder Road near its eastern alignment and as shown on plan M.W.B. 10651.

(b) Commencing at a point in the centre of Benara Road and opposite the eastern boundary of lot 28, being part Swan Location M1 Benara Road and proceeding easterly along the centre of Benara Road to a point opposite the western boundary of lot 26, being part Swan Location M1 Benara Road; thence southerly across Benara Road to and along the western boundary of said lot 26 to its southern boundary; thence easterly along the southern boundary of said lot 26 to its eastern boundary; thence northerly along the eastern boundary of said lot 26 and its prolongation to the centre of Benara Road; thence easterly along the centre of Benara Road to a point opposite the western boundary of lot 24 being part Swan Location M1 Benara Road; thence southerly across Benara Road to and along the western boundary of said lot 24 to its southern boundary; thence easterly along the southern boundary of said lot 24 and its prolongation to the centre of Lord Street; thence southerly along the centre of Lord Street to a point opposite the southern boundary of lot 321 Grimrey Road; thence southwesterly across Lord Street to and along the southern boundaries of said lot 321 and the adjoining lots 322-327 inclusive Grimrey Road to the eastern boundary of lot 328 Tresidder Road; thence southerly along the eastern boundaries of said lot 328 and the adjoining lots 329-331 inclusive Tresidder Road to the southern boundary of said lot 331; thence westerly along the southern boundary of said lot 331 and its prolongation to the centre of Tresidder Road; thence northerly along the centre of Tresidder Road to a point opposite the southern boundary of lot 304 Tresidder Road; thence westerly across Tresidder Road to and along the southern boundaries of said lot 304 and lot 314 Thorson Way to and along the centre of Thorson Way to a point in the centre of Thorson Way opposite the southwestern boundary of lot 318 Thorson Way; thence northwesterly along the southwestern boundary of said lot 318 to the southeastern boundary of lot 292 Sturtridge Road; thence southwesterly along the southeastern boundaries of said lot 292 and the adjoining lots 288-291 inclusive Sturtridge Road to the southwestern boundary of said lot 288; thence northwesterly along the southwestern boundary of said lot 288 and its prolongation to the centre of Sturtridge Road; thence southwesterly along the centre of Sturtridge Road to a point opposite the southwestern boundary of lot 181, Sturtridge Road; thence northwesterly across Sturtridge Road to and along the southwestern boundaries of said

lot 181 and lot 167 Arbon Way and its prolongation to the centre of Arbon Way; thence south-westerly along the centre of Arbon Way to the centre of Diana Crescent; thence north-westerly along the centre of Diana Crescent to a point opposite the southeastern boundary of lot 138 Diana Crescent; thence south-westerly across Diana Crescent to and along the southeastern boundaries of said lot 138 and lot 139 Kerwin Way and its prolongation to the centre of Kerwin Way; thence southerly, westerly and northerly along the centre of Kerwin Way to a point opposite the southern boundary of lot 76 Kerwin Way; thence westerly across Kerwin Way to and along the southern boundaries of said lot 76 and lot 96 Altone Road and its prolongation to the centre of Altone Road; thence northerly along the centre of Altone Road to a point opposite the southern boundary of the said lot 28; being part Swan Location M1 thence easterly across Altone Road to and along the southern boundary of the said lot 28 to its eastern boundary; thence north-erly along the eastern boundary of the said lot 28 to the point of commencement as shown by dark border on Plan No. M.W.B. 10651.

Also a 6-inch diameter sewer situated eleven feet north of the proposed southern alignment of Benara Road crossing lot 26 Benara Road as shown on Plan No. M.W.B. 10651.

The Times when and Place at which Plans, Sections and Specifications may be Inspected.

At the office of the Board, corner of Kings Park Road and Havelock Street, West Perth, for one month on and after the 26th day of June, 1970, between the hours of 9 a.m. and 3.30 p.m.

G. SAMUEL,
General Manager.

NOTE.

Sections 22 and 23 of the Metropolitan Water Supply, Sewerage, and Drainage Act, 1909-1970, provide that:—

- (a) Any local authority or person interested may lodge a written objection with the Board against the construction or provision of the proposed works, within one month after the date of publication of the above notice.
- (b) If, after that month has expired, the objections lodged are not sufficient to require approval to be withheld and provided other requirements of the Act have been complied with, the Governor may make an Order, to be notified in the *Gazette*, empowering the Board to undertake the construction of the proposed works.

METROPOLITAN WATER SUPPLY, SEWERAGE AND DRAINAGE BOARD.

Metropolitan Water Supply.
Notice of Intention.

M.W.B. 825836/70.

NOTICE is hereby given, pursuant to section 20 of the Metropolitan Water Supply, Sewerage and Drainage Act, 1909-1970, of the intention of the Board to undertake the construction and provision of the following works, namely:—

City of Perth—Victoria Park.

12 in. Feeder Main in Teague Street.

Description of Proposed Works.

The construction of a 12 in. diameter water main, about 3,070 ft. in length, complete with valves and all other necessary apparatus.

The Localities in which the Proposed Works will be Constructed or Provided.

Commencing at the intersection of Teague Street and Gresham Street, and proceeding thence in a

north-westerly direction along Teague Street to the junction of Teague Street and Harvey Street and terminating thereat.

The above works and localities are shown on Plan M.W.B. 10632.

The Purpose for which the Proposed Works are to be Constructed or Provided.

To augment the supply of water to Victoria Park.

The Times when and Place at which Plans, Sections and Specifications may be Inspected.

At the office of the Board, corner of Kings Park Road and Havelock Street, West Perth, for one month on and after the 26th day of June, 1970, between the hours of 9 a.m. and 3.30 p.m.

G. SAMUEL,
General Manager.

NOTE.

Sections 22 and 23 of the Metropolitan Water Supply, Sewerage and Drainage Act, 1909-1970, provide that:—

- (a) Any local authority or person interested may lodge a written objection with the Board against the construction or provision of the proposed works, within one month after the date of publication of the above notice.
- (b) If, after that month has expired, the objections lodged are not sufficient to require approval to be withheld and provided other requirements of the Act have been complied with, the Governor may make an Order, to be notified in the *Gazette*, empowering the Board to undertake the construction of the proposed works.

SHIRE OF MT. MAGNET.

STATEMENT OF RECEIPTS AND PAYMENTS, YEAR ENDED 30th JUNE, 1969.

Receipts.		
Rates	\$ 15,929.91
Licenses	12,252.86
Government Grants	35,174.12
C.R.T. Fund	2,702.00
Income from Property	11,076.07
Sanitation Charges	4,115.79
Fines and Penalties	1,528.85
Cemetery Receipts	297.20
Vermin Receipts	1,419.28
Other Fees	273.40
Other Revenue	8,838.72
		<u>\$93,608.20</u>
Payments.		
Administration:		\$
Staff	9,557.21
Members	386.18
Debt Service	13,457.40
Works and Services	32,325.42
Building Construction	2,214.55
Building Maintenance	14,623.97
Health Services	3,841.49
Vermin Services	1,527.58
Noxious Weeds	0.30
Bush Fire Control	88.00
Traffic Control	318.55
Fines and Penalties	78.40
Cemetery	647.88
Plant Purchase	2,108.42
Payment to C.R.T. Fund	3,511.00
Donations Grants	858.75
Other Works and Services	300.55
All other Expenditure	3,406.42
		<u>\$89,252.07</u>
SUMMARY.		
Debit Balance 1/7/68	Dr. 5,686.72
Receipts as per Statement	93,608.20
		<u>Cr. 87,921.48</u>
Payments as per Statement	89,252.07
Debit Balance 30/6/69	Dr. \$1,330.59

BALANCE SHEET AS AT 30th JUNE, 1969.

Assets.		
Current Assets	\$ 4,666.41
Non-current Assets	64.22
Fixed Assets	124,528.38
Total Assets	<u>\$129,259.01</u>

Liabilities.		
Current Liabilities	\$ 4,847.33
Non-current Liabilities	64.22
Deferred Liabilities (loan)	60,808.68
Total Liabilities	\$65,720.23
SUMMARY.		
Assets	\$ 129,259.01
Liabilities	65,720.23
Municipal Accumulation Surplus Account	\$63,538.78

We certify that the figures and particulars above, are correct.

G. F. JENSEN,
President.
W. BANT,
Shire Clerk.

I have examined the books and accounts of the Shire of Mt. Magnet for the year ended 30th June, 1969. I certify that the annual statements mentioned above correspond with the books of account, vouchers and documents submitted for audit and are, in my opinion, correct, subject to my report.

L. E. MANN,
Government Inspector of Municipalities.

SHIRE OF LAVERTON.

IT is hereby notified for general information that Mr. Douglas Roland Bonser Burns has been appointed Shire Clerk/Supervisor and Traffic Inspector for the Shire of Laverton, effective as from 1st June, 1970.

J. C. MacPHERSON,
President.

HEALTH ACT, 1911-1969.

(Section 55.59.)

Shire of Mandurah.

Mandurah Town Sewerage Scheme, No. 1.

NOTICE is hereby given that an application and general plan and description of a proposal to install a Sewerage Scheme for the area comprising Mandurah Town Sewerage Scheme No. 1 as defined by a red line on the plan accompanying the Report has been forwarded to the Commissioner of Public Health for approval.

Copies of the general plan and description of proposed works can be inspected during office hours at the Office of the Department of Public Health, 57 Murray Street, Perth, and the office of the Mandurah Shire Council for a period of two months from publication of this notice.

Re-advertisement of Council's intention results from relocation of sewerage treatment works site.

K. W. DONOHOE,
Shire Clerk.

HEALTH ACT, 1911-1968.

Cunderdin Shire Council.

Public Notice.

THE Shire of Cunderdin hereby gives notice that it has made application to the Commissioner of Public Health, in accordance with section 57 of the Health Act, 1911-1968, for approval to construct a Sewerage Scheme in that portion of the townsite of Cunderdin as shown in an area shaded in Blue on the general plan of townsite.

The Scheme is proposed under the provision of the Country Towns Sewerage Act under the provisions of which a Government subsidy of not more than 75 per cent. of interest and principal repayments will be payable upon approval of the Scheme by the Public Works Department.

The source of water supply for the proposed Scheme is from the Goldfields Water Scheme.

Plans and specifications and estimate of cost for the proposed work will be available for inspection at the Offices of the Cunderdin Shire Council during normal Office hours for a period of one month from the publication of this notice.

By Order of the Council,
A. J. JASPER,
President.
A. S. ANDREW,
Shire Clerk.

SHIRE OF SERPENTINE-JARRAHDAL.

THE following appointment and cancellation are hereby notified for public information:—

- Appointment of Harry Ross Leyshon, of Butcher Street, Mundijong, as Pound-keeper.
- Cancellation of the appointment of Henry Montague Sparkman as Pound-keeper.

J. E. DORRINGTON,
Shire Clerk.

SHIRE OF SANDSTONE.

IT is hereby notified for general information that the following appointments have been made:—

Shire Clerk: Charles Francis Lawson as from 1st April, 1970.

Traffic Inspector: Charles Francis Lawson.
Building Inspector (exempt); Charles Francis Lawson.

T. C. M. SENIOR,
President.

SHIRE OF BAYSWATER.

Litter Inspectors.

IT is hereby notified for public information that the following persons have been appointed Inspectors for the purpose of litter control under the provisions of section 665A (1) of the Local Government Act, 1960-1970, with power to act as conferred by section 669 of such act:—

Neil John Clements, Murray Walter Eades and Thomas Russell Stewart.

A. A. PATERSON,
Shire Clerk.

LOCAL GOVERNMENT ACT, 1960-1970.

Notice of Intention to Borrow.

Proposed Loan (No. 29) of \$14,000.

PURSUANT to section 610 of the Local Government Act, 1960-1970, the West Kimberley Shire Council hereby gives notice that it proposes to borrow money by sale of a debenture or debentures on the following terms and for the following purpose: \$14,000 for ten years at a rate of interest not exceeding 7.30 per cent. per annum, payable at the A.N.Z. Savings Bank Limited, Derby, by 20 equal half-yearly instalments. Purpose: Construction of toilet/changeroom block, Nicholson Square, Derby.

Plans, specifications and estimates as required by section 609 are available for inspection at the office of the Council during business hours for 35 days after publication of this notice.

Dated this 15th day of May, 1970.

K. W. WOOD,
Acting President.
R. G. TONKIN,
Shire Clerk.

LOCAL GOVERNMENT ACT, 1960-1970.

Shire of Wanneroo.

Notice of Intention to Borrow.

Proposed Loan (No. 59) of \$27,000.

PURSUANT to section 610 of the Local Government Act, 1960-1970, the Wanneroo Shire Council hereby gives notice that it proposes to borrow money by sale of debentures on the following terms and for the following purpose: \$27,000 for a period of 15 years at a rate of interest not exceeding 7.4 per cent. per annum repayable at the Office of the Council by 30 equal half-yearly instalments of principal and interest. Purpose: Development of reserves.

Plans and specifications and estimates of costs as required by section 609 are open for inspection at the Office of the Council during business hours for 35 days after publication of this notice.

Dated this 19th day of June, 1970.

M. NANOVIICH,
President.
N. S. BENNETTS,
Shire Clerk.

LOCAL GOVERNMENT ACT, 1960-1970.

Shire of Wanneroo.

Notice of Intention to Borrow.

Proposed Loan (No. 60) of \$4,500.

PURSUANT to section 610 of the Local Government Act, 1960-1970, the Wanneroo Shire Council hereby gives notice that it proposes to borrow money by sale of debentures on the following terms and for the following purpose: \$4,500 for a period of 5 years at a rate of interest not exceeding 7.10 per cent. per annum, repayable at the Office of the Council by 10 half yearly instalments of principal and interest. Purpose: Purchase of approximately $\frac{1}{4}$ acre of land in Swan Location 1514.

Plans and estimates of costs as required by section 609 are open for inspection at the Office of the Council during business hours for 35 days after publication of this notice.

Dated this 19th day of June, 1970.

M. NANOVIICH,
President.
N. S. BENNETTS,
Shire Clerk.

LOCAL GOVERNMENT ACT, 1960-1970.

Shire of Wanneroo.

Notice of Intention to Borrow.

Proposed Loan (No. 61) of \$25,100.

PURSUANT to section 610 of the Local Government Act, 1960-1970, the Wanneroo Shire Council hereby gives notice that it proposes to borrow money by sale of debentures on the following terms and for the following purpose: \$25,100 for a period of 5 years at a rate of interest not exceeding 7.10 per cent. per annum repayable at the Office of the Council by 10 equal half-yearly instalments of principal and interest. Purpose: Purchase of plant, and replacement.

Plans and specifications and estimates of costs as required by section 609 are open for inspection at the Office of the Council during business hours for 35 days after publication of this notice.

Dated this 19th day of June, 1970.

M. NANOVIICH,
President.
N. S. BENNETTS,
Shire Clerk.

LOCAL GOVERNMENT ACT, 1960-1970.

Shire of Wanneroo.

Notice of Intention to Borrow.

Proposed Loan (No. 62) of \$100,000.

PURSUANT to section 610 of the Local Government Act, 1960-1970, the Wanneroo Shire Council hereby gives notice that it proposes to borrow money by sale of debentures on the following terms and for the following purpose: \$100,000, for a period of 20 years at a rate of interest not exceeding 7.10 per cent. per annum repayable at the Office of the Council by 40 half-yearly instalments of principal and interest. Purpose: Part cost of construction of Shire Offices.

Plans and specifications and estimates of costs as required by section 609 are open for inspection at the Office of the Council during business hours for 35 days after publication of this notice.

Dated this 19th day of June, 1970.

M. NANOVIICH,
President.
N. S. BENNETTS,
Shire Clerk.

LOCAL GOVERNMENT ACT, 1960-1970.

City of Melville.

Notice of Alteration of Interest Rates.

NOTICE is hereby given that the interest rate applicable to Loan No. 134 for the sum of \$5000, for the purpose of relocating sump on Winnacott Oval and additional earth works, as advertised in the *Government Gazette* and the *West Australian* newspaper on May 1, 1970 is now amended to 7.3 per cent. per annum.

R. F. CARROLL,
Mayor.
J. E. ELLIS,
Town Clerk.

LOCAL GOVERNMENT ACT, 1960-1970.

City of Melville.

Notice of Alteration of Interest Rates.

NOTICE is hereby given that the interest rate applicable to Loan No. 125 for the sum of \$10,000 for the purpose of constructing a Sea Scout Building (part cost) on Reserve No. 2904 off Waylen Bay, West of Point Heathcote Home, as advertised in the *Government Gazette* on May 1, 1970 and in the *West Australian* newspaper on May 1, 1970 is now amended to 7.4 per cent. per annum.

R. F. CARROLL,
Mayor.
J. E. ELLIS,
Town Clerk.

LOCAL GOVERNMENT ACT, 1960-1970.

Narembeen Shire Council.

Notice of Intention to Borrow.

Proposed Loan (No. 58) of \$26,000.

PURSUANT to the provisions of the Local Government Act, 1960-1970, section 610, the Narembeen Shire Council hereby gives notice of its intention to borrow money by the sale of debenture or debentures on the following terms and for the following purpose: \$26,000 for seven (7) years at an interest rate not exceeding 7.15 per cent. per annum, repayable at the Office of the Shire of Narembeen by fourteen (14) half yearly instalments of principal and interest. Purpose: Purchase of Grader and Back End Hoe.

Specifications and costs of the proposed works will be available at the Council Office for inspection by the ratepayers, during business hours, for a period of 35 days from the publication of this notice.

Dated this 22nd day of June, 1970.

A. W. LATHAM,
President.
A. J. MIDDLETON,
Shire Clerk.

LOCAL GOVERNMENT ACT, 1960-1970.

Shire of Shark Bay.

Notice of Alteration of Interest Rates.

NOTICE is hereby given that the interest rates applicable to Loan No. 5 for the sum of \$10,000 for the purpose of additional generating unit as advertised in *The West Australian* and the *Government Gazette* of the 18/12/1969, is now amended to 7.3 per cent. per annum.

The variation of interest is due to amendment to interest rates as determined by the Australian Loan Council.

J. M. LEE STEERE,
President.
W. JACOBS,
Shire Clerk.

LOCAL GOVERNMENT ACT, 1960-1969.

Shire of Armadale-Kelmscott.

Notice of Intention to Borrow.

Proposed Loan (No. 83) of \$21,000.

PURSUANT to section 610 of the Local Government Act, 1960-1969, the Armadale-Kelmscott Shire Council hereby gives notice that it proposes to borrow money by the sale of a debenture or debentures on the following terms and for the following purpose: \$21,000 for 20 years with interest at a rate not exceeding 7.40 per cent. per annum repayable at the office of the Council by 40 equal half-yearly instalments of principal and interest. Purpose: Purchase of land.

Plans, specifications and estimates of cost thereof and the statement required by section 609 are open for inspection at the Council Office, Jull Street, Armadale for 35 days after the publication of this notice.

Dated this 22nd day of June, 1970.

P. KARGOTICH,
President.

A. E. RASMUSSEN,
Shire Clerk.

LOCAL GOVERNMENT ACT, 1960-1970.

Shire of Boulder.

Lease of Land.

Department of Local Government,
Perth, 18th June, 1970.

L.G. 181/58 "B".

IT is hereby notified for public information that His Excellency the Governor has directed, under the provisions of section 267 of the Local Government Act, 1960-1970, that the Boulder Shire Council may lease Kalgoorlie Town Lot 447, Certificate of Title Volume CLXX11, Folio 188, for a period of 10 years.

R. C. PAUST,
Secretary for Local Government.

LOCAL GOVERNMENT ACT, 1960-1970.

City of Perth.

Closure of Private Street.

Department of Local Government,
Perth, 19th June, 1970.

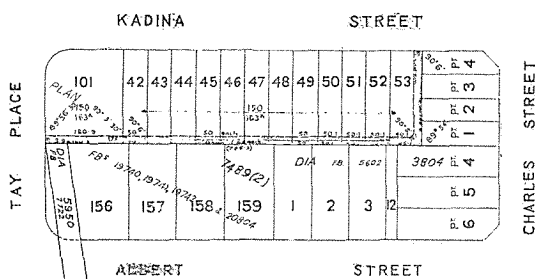
L.G. 275/68E.

NOTICE is hereby given in pursuance of the provisions of section 297A of the Local Government Act, 1960-1970, that His Excellency the Governor has approved of the closing of the private street in accordance with a resolution passed by the Perth City Council on 15th December, 1969, "that the private street, bounded by Tay Place, Kadina, Charles and Albert Streets be closed and to allocate the land to Lot 101 at the corner of Tay Place and Kadina Street as shown on the compiled diagram."

R. C. PAUST,
Secretary for Local Government.

Schedule.

Diagram No. 40286.



LOCAL GOVERNMENT ACT, 1960-1970.

City of Perth.

Lease of Land.

Department of Local Government,
Perth, 18th June, 1970.

L.G. 381/61 "A".

IT is hereby notified for public information that His Excellency the Governor has directed, under the provisions of section 267 of the Local Government Act, 1960-1970, that the Perth City Council may lease portion of Perth Town Lot W15, being the portion of the land contained in Certificate of Title Volume 1132, Folio 572, to the Churches of Christ in Western Australia (Inc.) for a period of 21 years.

R. C. PAUST,
Secretary for Local Government.

LOCAL GOVERNMENT ACT, 1960-1970.

Shire of Perth.

Lease of Land.

Department of Local Government,
Perth, 18th June, 1970.

L.G. 30/70.

IT is hereby notified for public information that His Excellency the Governor has directed, under the provisions of section 267 of the Local Government Act, 1960-1970, that the Shire of Perth may lease portion of Swan Location K and being Lot 4 on Diagram 36998 and being formerly part of the land in Certificate of Title Volume 133, Folio 119A, now being part of the land in Certificate of Title Volume 268, Folio 33A, for a period of 21 years, without calling public tenders.

R. C. PAUST,
Secretary for Local Government.

LOCAL GOVERNMENT ACT, 1960-1970.

Shire of Dalwallinu.

Loans.

Department of Local Government,
Perth, 18th June, 1970.

L.G. 110/70 "A".

IT is hereby notified for public information that His Excellency the Governor has approved of the construction of a sewerage scheme within the town-site of Dalwallinu as a work and undertaking for which money may be borrowed under Part XXVI of the Local Government Act, 1960-1970, by the Dalwallinu Shire Council.

R. C. PAUST,
Secretary for Local Government.

LOCAL GOVERNMENT ACT, 1960-1970.

Shire of Dalwallinu.

Loans.

Department of Local Government,
Perth, 18th June, 1970.

L.G. 110/70 "B".

IT is hereby notified for public information that His Excellency the Governor has approved of the erection of two duplex flats on Dalwallinu Town Lots 474 and 532 for the Government Employees' Housing Authority—

- (1) as a work and undertaking for which money may be borrowed under Part XXVI of the Local Government Act, 1960-1970; and
 - (2) to be let on lease under section 514 of that Act,
- by the Dalwallinu Shire Council.

R. C. PAUST,
Secretary for Local Government.

LOCAL GOVERNMENT ACT, 1960-1970.

Shire of Moora.

Loans.

Department of Local Government,
Perth, 18th June, 1970.

L.G. 840/66 "A".

IT is hereby notified for public information that His Excellency the Governor has approved of:—

The extension of electricity supply mains for—

- (1) Rural Group 4; and
- (2) Rural Group 5;

as works and undertakings for which money may be borrowed under Part XXVI of the Local Government Act, 1960-1970, by the Moora Shire Council.

R. C. PAUST,
Secretary for Local Government.

LOCAL GOVERNMENT ACT, 1960-1970.

Shire of Narembeen.

Loans.

Department of Local Government,
Perth, 18th June, 1970.

L.G. 125/61 "A".

IT is hereby notified for public information that His Excellency the Governor has approved of a contribution towards the construction of a Home for Aged People on Narembeen Lot 28, as a work and undertaking for which money may be borrowed under Part XXVI of the Local Government Act, 1960-1970, by the Narembeen Shire Council.

R. C. PAUST,
Secretary for Local Government.

LOCAL GOVERNMENT ACT, 1960-1970.

Shire of Wyndham-East Kimberley.

Loans.

Department of Local Government,
Perth, 18th June, 1970.

L.G. 1013/69 "A".

IT is hereby notified for public information that His Excellency the Governor has approved of the erection of an airport building at Kununurra Airport, as a work and undertaking for which money may be borrowed under Part XXVI of the Local Government Act, 1960-1970, by the Wyndham-East Kimberley Shire Council.

R. C. PAUST,
Secretary for Local Government.

LOCAL GOVERNMENT ACT, 1960-1970.

Town of Kalgoorlie.

Overdraft.

Department of Local Government,
Perth, 18th June, 1970.

L.G. 299/70.

IT is hereby notified for general information that His Excellency the Governor has approved, pursuant to the provisions of section 600 of the Local Government Act, 1960-1970, the Kalgoorlie Town Council obtaining an advance of \$130,000 from a Bank by means of a special overdraft for the purpose of—

- (a) extending an engine room; and
- (b) purchase and installation of two 2.5 M.W. Generating Units and Switchboard Panels.

R. C. PAUST,
Secretary for Local Government.

LOCAL GOVERNMENT ACT, 1960-1970.

City of Fremantle.

Sale of Land.

Department of Local Government,
Perth, 18th June, 1970.

L.G. 670/66.

IT is hereby notified for public information that His Excellency the Governor has directed, under the provisions of section 266 of the Local Government Act, 1960-1970, that the Fremantle City Council may sell—

- (a) lots 248-280 inclusive and 220-228 inclusive by private treaty;
- (b) lots 219, 229-243 inclusive, 246 and 247 by public auction.

Certificate of Title Volume 1034, Folio 496.

R. C. PAUST,
Secretary for Local Government.

LOCAL GOVERNMENT ACT, 1960-1970.

Town of Bunbury.

Sale of Land.

Department of Local Government,
Perth, 18th June, 1970.

L.G. 151/69 "A".

IT is hereby notified for public information that His Excellency the Governor has directed, under the provisions of section 266 of the Local Government Act, 1960-1970, that the Bunbury Town Council may sell—

Lot 1 being part of Location 73 Leschenault, Location 26 subject to Diagram 36964 Certificate of Title, Volume 1266, Folio 380,

by private treaty.

R. C. PAUST,
Secretary for Local Government.

LOCAL GOVERNMENT ACT, 1960-1970.

Shire of Rockingham.

Sale of Land.

Department of Local Government,
Perth, 18th June, 1970.

L.G. 20/63.

IT is hereby notified for public information that His Excellency the Governor has directed, under the provisions of section 266 of the Local Government Act, 1960-1970, that the Shire Council of Rockingham may sell—

Lot 907 Stoner Street, Crown Grant Volume 205, Folio 139A, Lot 914, Stoner Street, Crown Grant Volume 205, Folio 140A, Lots 955, 956, 957, 958, 959, 1004 and 1005, bounded by Thorpe Street, Ray Street and Houston Street, Crown Grant Volume 79, Folio 31A,

by either public auction or public tender.

R. C. PAUST,
Secretary for Local Government.

LOCAL GOVERNMENT ACT, 1960-1970.

Shire of York.

Sale of Land.

Department of Local Government,
Perth, 18th June, 1970.

L.G. 427/64.

IT is hereby notified for public information that His Excellency the Governor has directed, under the provisions of section 266 of the Local Government Act, 1960-1970, that the Shire Council of York may sell—

- (a) Avon Location 28362, Certificate of Title Volume 349, Folio 62A;
- (b) York Lot 573, Certificate of Title Volume 281, Folio 20A,

by public tender.

R. C. PAUST,
Secretary for Local Government.

LOCAL GOVERNMENT ACT, 1960-1970.

City of Perth.

Rating Exemption.

Department of Local Government,
Perth, 18th June, 1970.

L.G. 1063/69.

His Excellency the Governor, in Executive Council, acting pursuant to the provisions of subsection (10) of section 532 of the Local Government Act, 1960-1970, has been pleased to declare exempt from Municipal Rates—Swan Location 112, Lot 1, Diagram 32908, Certificate of Title Volume 2, Folio 125A and Certificate of Title Volume 1271, Folio 442—Corner of Albert and Kayle Streets, North Perth.

R. C. PAUST,
Secretary for Local Government.

LOCAL GOVERNMENT ACT, 1960-1970

Department of Local Government,
Perth, 24th June, 1970.

Municipal Elections.

IT is hereby notified, for general information, in accordance with section 129 of the Local Government Act, 1960-1970, that the following gentlemen have been elected Members of the undermentioned Municipalities to fill the vacancies shown in the particulars hereunder:—

Date of Election; Member Elected; Surname; Christian Name; Ward; Occupation; How vacancy occurred: (a) Effluence of time; (b) Resignation; (c) Death; Name of Previous Member; Remarks.

Shire of Augusta-Margaret River.

*23/5/70; Stephenson, Eric George; Augusta Town; Farmer; (b); Sunderland, R. D.; —.

Shire of Donnybrook.

1/5/70; Mauger, John Charles; Balingup; Farmer; (a); Formation of New Council; Unopposed.
1/5/70; Gubler, Henry Charles; Balingup; Farmer; (a); Formation of New Council; Unopposed.
1/5/70; Mader, Ross Edward; Balingup; Farmer; (a); Formation of New Council; Unopposed.
23/5/70; Clifford, Alfred Bernard Thomas, Donnybrook; Farmer; (a); Formation of New Council; —.
23/5/70; Mitchell, James Bremer; Donnybrook; Farmer; (a); Formation of New Council; —.
23/5/70; Frost, Alan Charles; Donnybrook; Agent; (a); Formation of New Council; —.
23/5/70; Tuca, Luigi Angelo; Central; Farmer; (a); Formation of New Council; —.
23/5/70; Mitchell, Glen Valentine; Central; Farmer; (a); Formation of New Council; —.
23/5/70; Fowler, Douglas Ernest; Preston; Farmer; (a); Formation of New Council; —.

Town of Albany.

23/5/70; Lasscock, Arthur Peter; Nth-East; Bank Manager; (a); Lasscock, A. P.; —.
23/5/70; Guilfoyle, Desmond Patrick; East; Retired; (a); Guilfoyle, D. P.; —.
23/5/70; Clarke, Stuart William; North; Marine Engineer; (a); Wiggins, J. H.; —.
23/5/70; Pettit, Walter John; West; Builder; (a); Smithson, R.; —.

Shire of Chapman Valley.

1/5/70; Reynolds, Owen Cripps; Yuna; Farmer; (a); Reynolds, O. C.; Unopposed.
23/5/70; Cunningham, Benedict Daniel; North; Farmer; (a); Whitehurst, D. E.; —.

Shire of Boyup Brook.

23/5/70; Inglis, William Edward; Benjinup; Farmer; (a); Inglis, W. E.; —.
1/5/70; Chambers, Albert Frederick; Dinninup; Farmer; (a); Chambers, A. F.; Unopposed.
1/5/70; Thompson, James Edward; Tweed; Farmer; (a); Thompson, J. E.; Unopposed.

Shire of Greenough.

1/5/70; Maslen, Richard Wallace; North; Farmer; (a); Maslen, R. W.; Unopposed.
1/5/70; Smith, Stella; West; Housewife; (a); Smith, S.; Unopposed.
1/5/70; McConkey, John Carson; South; Farmer; (a); McConkey, J. C.; Unopposed.
*23/5/70; McCagh, Michael Edward; East; Farmer; (b); Cant, F.R.S.; —.

Shire of Denmark.

1/5/70; Gardiner, Charles; Shadforth; Retired; (a); Gardiner, C.; Unopposed.
1/5/70; Harrison, William Smith; Shadforth; Retired; —; —; Additional Councillor.
23/5/70; Osborne, Frederick; Scotsdale; Farmer; (a); Osborne, F.; —.
23/5/70; Peden, Stella Marie; Nornalup; Home Duties; (a); Richardson, C.; —.

Shire of Marble Bar.

*24/4/70; Darby, Gary; —; Manager; (b); Browne, N. A. C.; Unopposed.
23/5/70; Creighton, Terrence Kevin; —; Electrician; (a); Olive, J. B.; —.
23/5/70; Johnston, Peter; —; Manager; (a); Johnston, P.; —.
23/5/70; Edwards, Herbert James; —; Pastoralist; (a); Edwards, H. J.; —.

Shire of Wongan-Ballidu.

1/5/70; Miles, Alec George; Damboring; Farmer; (a); Miles, A. G.; Unopposed.
1/5/70; Simpson, James Donald; Burakin; Farmer; (a); Simpson, J. D.; Unopposed.
1/5/70; Jenkin, Clive James McMillan; Wongan Hills; Businessman; (a); Jenkin, C. J. M.; Unopposed.
23/5/70; Court, Brian Leonard; Ballidu; Businessman; (a); Davey, F. L.; —.

Shire of Chittering.

1/5/70; Beales, Gilbert Leonard; Chittering; Orchardist; (a); Beales, G. L.; Unopposed.
1/5/70; Steer, William Reuben; Muchea; Farmer; (a); Steer, W. R.; Unopposed.
23/5/70; Parkinson, Ernest William; Bindoon; Farmer; (a); Stephens, E. J.; —.

Shire of Yilgarn.

1/5/70; Barr, William Alick; North; Mine Owner; (a); Barr, W. A.; Unopposed.
1/5/70; Beaton, Kenneth Murray; S. Cross; Farmer; (a); Beaton, K. M.; Unopposed.
1/5/70; Nicholson, William; West; Farmer; (a); Nicholson, W.; Unopposed.

Shire of Morawa.

1/5/70; Newnham, Allen Richard; Canna; Farmer; (a); Newnham, A. R.; Unopposed.
1/5/70; Lane, Charles Lincoln; Central; Farmer; (a); Lane, C. L.; Unopposed.
1/5/70; Glassford, Stanley Cyril; Town; Farmer; (a); Glassford, S. C.; Unopposed.
1/5/70; Broad, Lewis John; Pintharuka; Farmer; (a); Broad, L. J.; Unopposed.

Town of Geraldton.

23/5/70; Luk, Johannes Christiaan; East; Assistant Manager; (a); Heath, W. A.; —.
23/5/70; Page, Ray Hayman; Central; Business Proprietor; (a); Page, R. H.; —.
23/5/70; Trevaskis, James William; North; Headmaster; (a); Cream, J. S.; —.
23/5/70; Staines, Peter Albert; West; Manager; (a); Raynor, C. J.; —.

Shire of Bruce Rock.

23/5/70; Perry, Alfred William; Babakin; Farmer; (a); Perry, A. W.; —.
1/5/70; McCarthy, Edwin Gerhard; Central; Farmer; (a); McCarthy, E. G.; Unopposed.
1/5/70; Muntz, Jack Baird; Ardath; Farmer; (a); Muntz, J. B.; Unopposed.
1/5/70; Venemore, Kenneth Munday; Shackleton; Farmer; (a); Venemore, K. M.; Unopposed.

Shire of Boulder.

23/5/70; Winner, Edgar George; —; Electrical Foreman; (a); Haines, N. K.; —.
23/5/70; Usher, Edward John; —; Retired; (a); Usher, E. J.; —.
23/5/70; Jones, Charles Barton Cecil; —; Pastoralist; (a); Jones, C. B. C.; —.
23/5/70; Scott, Robert Barry; —; Plumber; (a); Scott, R. B.; —.

Town of Narrogin.

23/5/70; Zilko, Mortimer; —; Medical Practitioner; (a); Collett, R. W.; —.
23/5/70; Guest, John Barrie; —; Master Baker; (a); Kain, J. V.; —.
23/5/70; Hardie, Byron Edwin; —; Farmer; (a); Hardie, B. E.; —.
23/5/70; Twaddle, Brian Ferrall; —; Chemist; (b); Lofthouse, T.; —.

Shire of Kwinana.

1/5/70; Baker, Frank George James; Town; Engineer; (a); Baker, F. G. J.; Unopposed.
1/5/70; Prockter, Walter Edward; Naval Base; Building Contractor; (a); Prockter, W. E.; Unopposed.
23/5/70; De San Miguel, Angel Arthur Horace; Rural; Farmer and Contractor; (a); King, J. S. Y. M.; —.
23/5/70; Manwaring, Bryan Harry; Town; Manager; —; —; Additional Councillor.
23/5/70; Burton, David Henry snr.; Town; Master Butcher; —; —; Additional Councillor.
Shire of Toodyay.
2/5/70; Ludemann, Dallas Edward; North; Farmer; (a); Ludemann, D. E.; Unopposed.

2/5/70; Page, James William Brian; East; Farmer; (a); Page, J. W. B.; Unopposed.

23/5/70; Wood, Douglas Ernest; West; Farmer and Vigneron; (a); North, A. J.; —.

Shire of Harvey.

23/5/70; Davis, Eric Paul; Central; Businessman; (a); Davis, E. P.; —.

23/5/70; Stanford, Thomas George; Central; Law Clerk; (a); Davis, W. E.; —.

1/5/70; Blackburn, Basil George; North; Farmer; (a); Blackburn, B. G.; Unopposed.

1/5/70; Goode, Robert Leigh; South; Farmer; (a); Poller, V. J.; Unopposed.

Town of Kalgoorlie.

1/5/70; Wilson, Reginald Boulder; —; Estate Agent; (a); Wilson, R. B.; Unopposed.

1/5/70; Shepherdson, Cecil Bingham; —; Contractor; (a); Shepherdson, C. B.; Unopposed.

1/5/70; Vlahos, Chris; —; Shopkeeper; (a); Pilkington, J. V.; Unopposed.

23/5/70; Finalyson, Maxwell Ray; —; Business Proprietor; (a); Ivanac, B. N.; —.

Shire of Armadale-Kelmscott.

*23/5/70; Simpson, Desmond Harry; Roleystone; Lecturer; (b); Bethell, J. M.; —.

23/5/70; Ahern, Michael; Kelmscott; Railway Employee; (a); Frye, D. D.; —.

23/5/70; Cumming, Alexander; Byford; Farmer; (a); Thatcher, F. M.; —.

1/5/70; Pratt, Ian George; Armadale; Teacher; (a); Pratt, I. G.; Unopposed.

Shire of Collie.

1/5/70; Smith, William Ross; North Town; Miner; (a); Smith, W. R.; Unopposed.

1/5/70; Addis, Arthur Lindsay; West Ward; Miner; (a); Addis, A. L.; Unopposed.

23/5/70; Mills, Edward Frank; South Town; Truck Driver; (a); Weir, H. W.; —.

23/5/70; Pimm, Rosanne Bromley; East Ward; Part-time Farmer; (a); Coverley, M. D.; —.

Shire of Broome.

23/5/70; Haynes, Peter Arthur; Broome; Bus Manager; (a); Haynes, P. A.; —.

23/5/70; Spry, Mervyn Bruce; Broome; Retired Clerk; (a); Kerr, M. F.; —.

23/5/70; Lawrence, Robert Warren; Dampier; Market Gardener; (a); Lawrence, R. W.; —.

Shire of Dundas.

23/5/70; Harvey, Robert Norman; Norseman; Businessman; (a); Harvey, R. N.; Unopposed.

23/5/70; Guest, Arthur Ivor; Dowak-Kumarl; Farmer; (a); Guest, A. I.; Unopposed.

23/5/70; Poole, Robert Henry; Cowan; Underground Manager; (a); Poole, R. H.; —.

*23/5/70; Quan, Lawrence Edward; Cowan; Resident Manager; (b); Hamerton, R. A.; —.

City of Fremantle.

1/5/70; Rule, Charles Percival; North; Supervisor; (a); Rule, C. P.; Unopposed.

1/5/70; Hughes, William John East; Company Director; (a); Hughes, W. J.; Unopposed.

1/5/70; McKenzie, William Albany; Hilton; Company Secretary; (a); McKenzie, W.A.; Unopposed.

23/5/70; Warren, George Francis; City; Clothier; (a); Brown, L.H.; —.

23/5/70; McKenzie, Alan Roy; Beaconsfield; Manager; (a); McKenzie, A. R.; —.

23/5/70; Sowden, James John; South; Clerk; (a); Sowden, J. J.; —.

Shire of Carnarvon.

23/5/70; Barnard, Cecil Lancelot; West; Business Proprietor; (a); Moynes, W. C.; —.

23/5/70; Phillips, Robert Goodchild; S. Plant; Haulage Contractor; (a); Phillips, R. G.; —.

1/5/70; Robinson, Reginald James; North Minilya; Pastoralist; (a); Robinson, R. J.; Unopposed.

1/5/70; Gooch, George Campbell; Minilya; Pastoralist; (a); Gooch, G. C.; Unopposed.

Shire of Esperance.

23/5/70; Stuart, Orlando; Esperance; Retired; (a); Stuart, O.; —.

23/5/70; Stuart, Jeane Yvonne; Esperance; Secretary; Additional Member; —; Additional Member.

1/5/70; De Grussa, Alfred William; Central; Farmer; (a); De Grussa, A. W.; Unopposed.

1/5/70; Scott, William Moncrief Lillyco; West; Farmer; (a); Scott, W. M. L.; Unopposed.

1/5/70; Overheu, Richard Frederick; East; Farmer; (a); Overheu, R. F.; Unopposed.

*23/5/70; Besant, Colin James; Esperance; Business Manager; (b); Besant, C. J.; Unopposed.

Shire of Bassendean.

1/5/70; Ahern, John Lawrence; East; Civil Servant (a); Ahern, J. L.; Unopposed.

23/5/70; Williams, Robert; North; Assistant Town Planning Officer; (a); Faulker, A. C.; —.

23/5/70; Deering, Robert Alan; West; Saw Doctor; (a); Deering, R. A.; —.

Shire of Merredin.

23/5/70; Brown, James McMillan; Central; Business Proprietor; (a); Brown, J. M.; —.

23/5/70; Feineler, Kevin Joseph; North West; Farmer; (a); Feineler, K. J.; —.

23/5/70; Teasdale, Herbert Ronald; South West; Farmer; (a); Fitzpatrick, P.; —.

1/5/70; Haines, Oliver David; North East; Farmer; (a); Haines, O. D.; Unopposed.

Shire of Beverley.

1/5/70; Moulton, Sydney Desmond; Dale; Farmer; (a); Moulton, S. D.; Unopposed.

23/5/70; Gillam, Neil Robert; Central; Business Proprietor; (a); Holman, C. A. H.; —.

Shire of Lake Grace.

1/5/70; Pelham, Gordon Henry; South; Farmer; (a); Pelham, G. H.; Unopposed.

1/5/70; Beattie, Bruce Clark; Jarring; Farmer; (a); Beattie, B. C.; Unopposed.

23/5/70; Taylor, Colin William; Town; Business Proprietor; (a); Milverton, J. H.; —.

23/5/70; Marshall, Henry Milton; North; Farmer; (a); Jenks, W. H. B.; —.

Town of Cottesloe.

23/5/70; Simpson, Robert; South; Government Employee; (a); Henley, L. G.; —.

* Denotes Extraordinary Election.

R. C. PAUST,
Secretary for Local Government.

LOCAL GOVERNMENT ACT, 1960-1970.

Shire of Armadale-Kelmscott.

Closure of Private Street.

Department of Local Government,

Perth, 23rd June, 1970.

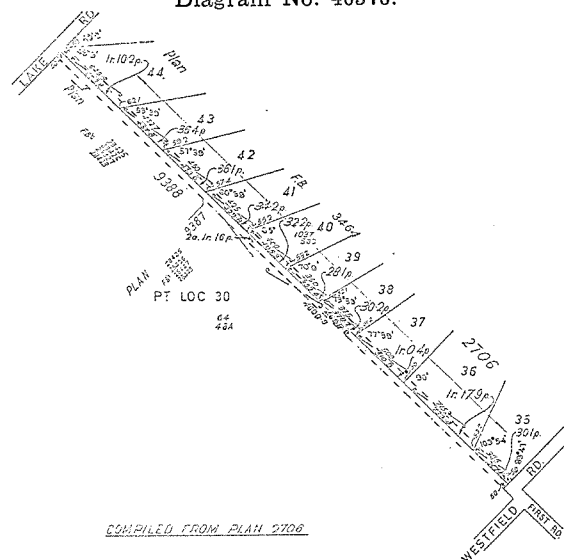
L.G. 643/63.

NOTICE is hereby given in pursuance to the provisions of section 297A of the Local Government Act, 1960-1970, that His Excellency the Governor has approved of the closing of the private street in accordance with a resolution passed by the Armadale-Kelmscott Shire Council on the 4th May, 1970 "that the private street known as West Road between Westfield Road and Lake Road be closed and the land allocated to each of the abutting owners as shown on the compiled diagram."

R. C. PAUST,
Secretary for Local Government.

Schedule.

Diagram No. 40376.



MOTOR VEHICLE (THIRD PARTY INSURANCE) ACT, 1943

L.G. 438/66.

NOTICE is hereby given that the definitions and maximum annual premium rates, consolidated and amended, and approved by the Minister, as set out in the Schedule hereunder, will operate under the provisions of the abovementioned Act, on and after the 1st July, 1970, until further notice.

R. C. PAUST,
Secretary, for Local Government.

24th June, 1970.

Definition

"Motor Vehicle" means any vehicle propelled by gas, oil, electricity or any other motive power, not being animal power, required to be licensed, and complying with the requirements necessary for licensing under the Traffic Act, 1919, and includes a caravan trailer or semi-trailer drawn or hauled by a motor vehicle.

SCHEDULE

Class No.	Class of Vehicle	Maximum Annual Premium Rate
		\$
1A (a)	MOTOR CAR—Any motor car used for private or business purposes and constructed principally for the conveyance of persons not included in classes 2 to 8, inclusive	34.20
1B (b)	AMBULANCE VEHICLE, FIRE BRIGADE VEHICLE, UNDERTAKERS' VEHICLE, MOTOR VEHICLE OWNED AND USED BY THE AUSTRALIAN RED CROSS SOCIETY, OR A VEHICLE OWNED AND USED BY THE SPASTIC WELFARE ASSOCIATION—"Ambulance Vehicle": Any motor vehicle constructed and used for the conveyance of sick or injured persons. "Fire Brigade Vehicle": Any motor vehicle owned by or under the control of the Western Australian Fire Brigade Board. "Undertakers' Vehicles": Any motor vehicle used solely as an undertaker's hearse or mourning coach	8.00
2	GOODS VEHICLE—Any motor vehicle not included in Classes 3 to 8, both inclusive, constructed principally for the conveyance of goods. This class includes a wagon, utility, station wagon, road tractor used on highways for haulage of goods such as wheat-carting, log-hauling, etc. (Any wagon licensed under subsection (3) (f) of Section 11 of the Traffic Act and issued with registration plates in accordance with subregulation 6 of Regulation 24 of the Traffic (Licensing Authorities) Regulations as a farm vehicle shall be entitled to a rebate of 50 per cent. of this premium.)	31.80
3	HIRE VEHICLE—	
	(a) Any motor vehicle, other than a taxi-cab, and "Hire-and-Drive-Yourself" vehicle licensed under the Traffic Act to carry 8 or more persons principally operating on routes, the major portion of which is within the 25-mile radius of the G.P.O., Perth	121.80
	(b) Any motor vehicle, other than a taxi-cab, and "Hire-and-Drive-Yourself" vehicle licensed under the Traffic Act to carry 8 or more persons principally operating on routes, the major portion of which is outside the 25-mile radius of the G.P.O., Perth	27.60
	(c) Taxi-cab principally operating within a 25-mile radius of the G.P.O., Perth	84.00
	(d) Taxi-cab principally operating outside a 25-mile radius of the G.P.O., Perth	36.00
	(e) School buses, i.e., vehicles used primarily for the carriage of children to and from school, and any other vehicle constructed similarly to an omnibus privately owned and used for conveyance of non-paying passengers	12.00
	(f) Any motor vehicle used for the carriage of passengers, for hire, fare or reward, not included in classes 3 (a) to 3 (e) inclusive	34.20
	(g) Hire-and-Drive-Yourself vehicle	86.40
4	MOTOR CYCLE—Other than motor cycle included in classes 5 (b) and 7 (a)	6.00
5	MOTOR TRADE VEHICLE (i.e., motor car manufacturing, garage proprietor, vendor of and/or dealer in motor cars):	
	(a) Motor vehicle not included in classes 5 (b) and 5 (c) used by the above with identification plate attached issued under the Traffic Act—rate per identification plate issued	10.80
	(b) Motor cycle used by the above, with identification plate attached issued under the Traffic Act—rate per identification plate issued	5.40
	(c) Tow Truck (as defined in second schedule of Traffic Act); or testing plate whilst being used in accordance with section 22 of the Used Car Dealers' Act, 1964	5.40
6	TRAILER, CARAVAN, INVALID WHEEL CHAIR—(This class includes all vehicles issued with trailer plates, but does not include prime mover or road tractor, which are insured separately under class 2)	1.20
7	MISCELLANEOUS:	
	(a) Veteran Cars, Wagons and Motor Cycles—Vehicles which are the subject of a limited Traffic License as a veteran vehicle and only whilst being used in accordance with the provisions of such license. Farm Fire Fighting Vehicles—Any vehicle that is owned by a person engaged in the business of farming or grazing and that is fitted or adapted for the purpose of fire fighting, licensed under a limited license, limiting it exclusively to use on a road for fire fighting purposes. Motor Cycles—Not exceeding 75 c.c. Any other vehicle being a motor vehicle within the meaning of the Motor Vehicle (Third Party Insurance) Act not otherwise classified.	
	(b) Fork lift, Tow Motor, Self-propelled Headers, Tractor (other than prime mover type but including farm type) and Tractor Plant as defined in second schedule of Traffic Act and licensed as Class A or B license under Regulations to Traffic Act	3.00
8	(a) Tractor Plant which is licensed as Class C license under Regulations to Traffic Act	6.00
	(b) Mobile Cranes, as defined in second schedule of Traffic Act	80.00

N.B.: SHORT PERIOD RATES—The premium payable for any period less than twelve months shall be calculated as follows:—

(1) Classes 6 and 7. Minimum of 3 months' premium.

(2) All other classes:—

(a) For each complete month—1/12th of annual premium.

(b) For periods of less than one month—

(i) Where vehicle licensed between first and tenth of month—one month's premium.

(ii) Where vehicles licensed between eleventh and 20th of month—2/3rds of one month's premium.

(iii) Where vehicles licensed after 20th of month—1/3rd of one month's premium.

SHORT TERM FEE—In addition to the premium a short term fee of 10c is payable except in the case of an initial license where such license is effected for the maximum period permitted by the Licensing Authority.

TEMPORARY PERMITS—The premium chargeable for a Temporary Permit, issued by any licensing Authority under the Traffic Act, 1919, shall be 25c plus 17c payable in accordance with provisions of the Motor Vehicle (Third Party Insurance Surcharge) Act, 1962, on all permits excepting those issued for vehicles in classes 6, 7 (b), 8 (a) and 8 (b).

SURCHARGE—In accordance with the provisions of the Motor Vehicle (Third Party Insurance Surcharge) Act, 1962, is payable on policies issued to all vehicles except those included in classes 6, 7 (b), 8 (a) and 8 (b).

LOCAL GOVERNMENT ACT, 1960-1970.

Uniform General By-laws.

General Residential Zone—Class (5) (GR 5).

L.G. 24/68.

IT is hereby notified for public information, that I, Graham Charles MacKinnon, the Acting Minister for Local Government, pursuant to the powers conferred on me by Section 214 of the Uniform General By-laws, vary the provisions of Section 213 of the Uniform General Building By-laws—Residential Zone—Class 5 (GR 5) in respect of the site requirements of row houses on the following land—

Lot 177, Corner Puntee Crescent and Kathleen Avenue, Maylands by varying the rear setback requirement of 20 feet.

Notices of this proposal were published in *The West Australian* newspaper and the *Government Gazette* on the 22nd May, 1970, and no objections have been received.

The provisions of Uniform General Building By-law Section 213 are therefore varied accordingly.

G. C. MacKINNON,
Acting Minister for Local Government.

LOCAL GOVERNMENT ACT, 1960-1970.

Shire of Collie.

Closure of Streets.

L.G. 98-67.

PURSUANT to the provisions of section 331 of the Local Government Act, 1960-1970, I, Graham Charles MacKinnon, Acting Minister for Local Government, hereby close the Right-of-Way between Benwell Place and Wylam Place, Collie, to all traffic with the exception of cycles.

G. C. MacKINNON,
Acting Minister for Local Government.

FERTILISERS ACT, 1928-1955.

Department of Agriculture,
South Perth, 17th June, 1970.

Agric. 82/65; Ex. Co. 1608.

HIS Excellency the Governor in Executive Council has been pleased to approve the appointment of Peter James Morris as an Inspector under section 20 of the Fertilisers Act, 1928-1955.

T. C. DUNNE,
Director of Agriculture.

STATE TENDER BOARD OF WESTERN AUSTRALIA.

Accepted Tenders

Schedule No.	Contractor	Particulars	Department Concerned	Rate
40A/70	M. B. John & Hattersley Ltd	Supply of a 36 in. Regulator Valve as specified	M.W.B.	For the sum of \$9,251
161A/70	Hoover (Australia) Pty Ltd	Supply of Domestic type Washing Machines, as specified, during the period from 1st July, 1970, to 30th June, 1971	S.H.C.	At \$82 each
225A/70	P. Rowe International Pty Ltd and Kodak (Australia) Pty Ltd	Supply of Medical X-ray Films, Developer and Fixer, as specified, during the period from 1st August, 1970, to 30th June, 1971	R.P.H.	Details on application
230A/70	Metters Ltd	Supply of 4 in. N.D. Cast Iron Pipes as specified	M.W.B.	Details on application
250A/70	Humes Ltd	Supply of Steel Pipes as specified	M.W.B.	Details on application
252A/70	Cyclone K-M Products Pty Ltd	Supply and Erection of Cattle Yards at Mount Barker Research Station as specified	Agriculture	For the sum of \$7,400
260A/70	Watson Victor Ltd	Supply of Glass Micro Slides, as specified, during the period from 1st July, 1970, to 30th June, 1971	R.P.H.	At 45c per gross
295A/70	Stramit Pty Ltd	Supply of Demountable Classrooms as specified	P.W.D.	Details on application
315A/70	Imperial Chemical Industries	Supply of Tordon 50D Herbicide, as specified, during the period from 18th June, 1970, to 31st December, 1970	Agriculture	At \$16 per gallon
330A/70	W.A. Salt Supply Pty Ltd	Supply of Coarse Commercial Quality Salt, as specified, during the period from 18th June, to 17th June, 1971	P.W.D.	At \$21 per ton
332A/70	Humes Ltd and Mehan Ferguson Pty Ltd	Supply of Steel Pipes as specified	P.W.W.S.	Details on application
294A/70	L. H. Simpson	Purchase and Removal of a Bedford 30 cwt Truck, Registered No. UQG 455	P.W.D.	For the sum of \$333
308A/70	K. S. Rosser	Purchase and Removal of a 1962 Holden Utility, Registered No. UQF 890	Medical	For the sum of \$139
326A/70	J. J. Archibald & Co.	Purchase and Removal of a Lincoln Welding Plant, Departmental No. PW 34	P.W.D.	For the sum of \$272.50
327A/70	J. Roberts	Purchase and Removal of a Finsbury 2 in. Pumping Plant, Departmental No. PW 260	P.W.D.	For the sum of \$20
329A/70	Soltoggio Bros and A. Kay	Purchase and Removal of 2 Goodwin Concrete Mixers, Departmental Nos. PW 111 and 105	P.W.D.	Details on application
334A/70	J. D. Price & Son	Purchase and Removal of a Chamberlain Comando Rear End Loader, Departmental No. MRD 667	M.R.D.	For the sum of \$986
336A/70	Director of Technical Education	Purchase and Removal of a Unicam 500 Spectrophotometer	R.P.H.	For the sum of \$500
252A/70	C.A. Industries Pty Ltd	<i>Cancellation of Contract</i> Cancellation of the Contract for the Supply and Erection of Cattle Yards as specified	Agriculture	Details on application

STATE TENDER BOARD OF WESTERN AUSTRALIA—continued.

Tenders for Government Supplies

Date of Advertising	Schedule No.	Supplies Required	Date of Closing
1970			1970
May 29	347A/1970*†	Metal Self-locking Seals	July 2
June 5	366A/1970	Small Activated Sludge Plant for Eden Hill Sewage Treatment Plant	July 2
June 12	377A/1970	Single Side Band Radio Equipment	July 2
June 12	383A/1970	Sewage Pumping Machinery for M.W.S.	July 2
June 12	388A/1970	V.H.F. Radio Paging Equipment for Derby and Port Hedland District Hospitals	July 2
June 19	399A/1970	Tea to any Govt. Institution	July 2
June 19	400A/1970	Liquid Chlorine for M.W.B.	July 2
June 19	402A/1970	Uniforms—Summer and Winter—For Police Department	July 2
June 19	404A/1970	5 ton Rubber Tyred Mobile Crane	July 2
June 19	405A/1970	One Main Switchboard for Mount Lawley Teachers College	July 2
June 19	406A/1970	Sterilising Equipment for Karnet Rehabilitation Centre	July 2
June 19	407A/1970	Sand suitable for Concrete to M.R.D.	July 2
June 19	408A/1970	Diesel Alternator Sets Annual Contract (1970-71)	July 2
June 19	409A/1970	Battery Charger and Associated Cadmium for Derby Hospital	July 2
June 19	414A/1970	Crawler Tractor	July 2
June 19	398A/1970	Mobile X-Ray Unit—Royal Perth Hospital	July 9
June 12	375A/1970	Locomotive Tyres	July 9
June 19	415A/1970	Tractor-mounted Road Sweepers	July 9
June 19	115	Furniture, Bedsteads, Bedding, Blinds etc. for State Government Departments	July 9
June 19	418A/1970	Motor Starting Equipment for Mirrabooka Pumping Station	July 9
June 26	430A/1970	Ingot Tin (Over 99.9% purity) for W.A.G.R. Commission	July 9
June 26	432A/1970	Mobile X-ray Equipment to State X-ray Laboratory	July 9
June 19	420A/1970	Fluoride Chemical for M.W.B. (1971/73)	July 16
June 26	423A/1970	X-ray Equipment for Fremantle Hospital	July 16
June 26	424A/1970	Battery Shoes and Dies	July 16
Apr. 10	229A/1970*†	Steam Generating Plant for S.E.C.	July 30

* Documents available from Agent General for W.A., 115 The Strand, London, W.C. 2.

† Documents available for inspection only at W.A. Government Tourist Bureau Offices, Melbourne and Sydney.

‡ Documents chargeable at \$4.00 first set and \$2.00 each subsequent set.

The Manager,
W.A. Government Tourist Bureau,
128 King Street,
Sydney. N.S.W. 2000.

The Manager,
W.A. Government Tourist Bureau,
2 Royal Arcade,
Melbourne, Victoria. 3000.

For Sale by Tender

Date of Advertising	Schedule No.	For Sale	Date of Closing
1970			1970
June 12	371A/1970	Chamberlain Champion Tractor (MRD 647) at Wyndham	July 2
June 12	372A/1970	HD Holden Panel Van (UQG 461) at Derby	July 2
June 12	374A/1970	18 cwt Model 109 IIA Table Top Landrover (UQG 858)	July 2
June 12	382A/1970	Six Fyreside Kerosene Heaters at Port Hedland	July 2
June 12	384A/1970	4 Cylinder Diesel Dorman Engine (ex PW 15) at Derby	July 2
June 12	394A/1970	1966 Nissan Patrol (UQF 323) and Spare Parts at Derby	July 2
June 12	395A/1970	Vibrating Roller Pacific 72 in. (MRD 551) at East Perth	July 2
June 12	396A/1970	Aveling Barford 6/8 ton Roller (MRD 407) at East Perth	July 2
June 12	397A/1970	1968 Holden HK Utility (UQA 295) at Wyndham	July 2
June 19	412A/1970	Bedford and Ford 3 ton Trucks at W.A.G.R., East Perth	July 2
June 19	401A/1970	Caterpillar Grader (MRD 555) Recalled at Wyndham	July 9
June 19	403A/1970	4 Wheel Caravan (Mobile Kitchen) (MRD 409) at Geraldton	July 9
June 19	410A/1970	Landrover Truck 109 in. W/B (UQG 492) at Derby	July 9
June 19	411A/1970	4 Cylinder Mirrilees Diesel Engine at Melville	July 9
June 19	413A/1970	Steel Safes (2 only) at Albany	July 9
June 19	416A/1970	Kitchen Caravan (MRD 419)	July 9
June 26	417A/1970	1967 Holden Station Sedan (UQG 344) at East Perth	July 9
June 19	419A/1970	Sludge—Woodman Point Treatment Works	July 9
June 26	422A/1970	Serap Copper Wire (Electrical) Approximately 2 tons at East Perth	July 9
June 26	425A/1970	Super 7 Armstrong Holland Concrete Mixer (PW 138) at East Perth	July 9
June 26	428A/1970	12in. Centrifugal Kelly and Lewis Pumping Plant (PW 122) at East Perth	July 9
June 26	429A/1970	Display Cabinets at Perth Museum	July 9
June 26	421A/1970	Chamberlain Champion Tractor (MRD 633) at Derby	July 16
June 26	426A/1970	Coventry Climax Forklifts (2 only) (PW 322 and 323) at Port Hedland	July 16
June 26	427A/1970	Caterpillar D. 7 Dozer, Campbell Ripper, Letourneau Westinghouse Scoop, at Derby	July 16
June 26	431A/1970	Bedford J1 Truck, 30cwt (MRD 1047) at Wyndham	July 16

Tenders addressed to the Chairman, State Tender Board, 74 Murray Street, Perth, will be received for the abovementioned supplies until 10 a.m. on the dates of closing.

Tenders must be properly endorsed on envelopes otherwise they are liable to rejection.

Tender forms and full particulars may be obtained on application at the Tender Board Office, 74 Murray Street, Perth.

No Tender necessarily accepted.

A. H. TELFER,
Chairman, Tender Board.

COMPANIES ACT, 1961-1969.
(Section 254 (2).)

Notice of Resolution.

City Constructions Pty. Ltd.

NOTICE is hereby given that at an Extraordinary General Meeting of Members of City Constructions Pty. Ltd held on the 16th day of June, 1970 and confirmed at a Meeting of Creditors held on the 16th day of June, 1970, the following Special Resolution was passed:

That the Company be wound up voluntarily.

Dated at Perth this 18th day of June, 1970.

R. M. EVANS,
Liquidator.

(Melsom, Wilson & Partners, 8 Esplanade, Perth, W.A. 6000.)

COMPANIES (CO-OPERATIVE) ACT, 1943-1969.

In the matter of Carnarvon Fisherman's
Co-Operative Pty. Ltd.

NOTICE is hereby given that, pursuant to section 26(1) of the abovenamed Act, a Certificate of Incorporation, as a Limited Company, has this day been issued to Carnarvon Fisherman's Co-operative Pty. Ltd.

Dated this 12th day of June, 1970.

A. C. MANNING,
Deputy Registrar of Companies.

(Companies Registration Office, Perth, W.A.)

COMPANIES ACT, 1961-1969.

(Section 260 (2).)

Notice of Meeting of Creditors of
P. D. Developments Pty. Ltd.

NOTICE is hereby given that pursuant to section 260 (2) of the Companies Act, 1961-1969, a meeting of creditors of P. D. Developments Pty. Ltd. will be held at the offices of A. Millman, Chartered Accountant, 18 Emerald Terrace, West Perth 6005, on Wednesday, 8th July, 1970, at 3.30 p.m.

Dated at Perth this 22nd day of June, 1970.

J. C. FOGDEN,
Director.

IN THE SUPREME COURT OF
WESTERN AUSTRALIA.

1970 Company No. 20.

In the matter of the Companies Act, 1961, and in the matter of R. O. Holdings Pty. Ltd.

NOTICE is hereby given that a petition for the winding-up of the abovenamed company by the Supreme Court was on the 12th day of June, 1970, presented by Scott Bonnar Sales Pty. Ltd. and that the said petition is directed to be heard before the Court sitting at the Supreme Court, Perth, at the hour of 10.30 a.m. on the 28th day of July, 1970, and any creditor or contributory of the said company desiring to support or oppose the making of an order on the said petition may appear at the time of hearing by himself or his counsel for that purpose; and a copy of the petition will be furnished to any creditor or contributory of the said company requiring the same by the undersigned on payment of the regulated charge for the same.

The petitioner's address is 104 Belgravia Avenue, Belmont, Western Australia.

The petitioner's solicitors are Jackson, McDonald, & Co., 55 St. George's Terrace, Perth.
JACKSON, McDONALD & CO.

Note: Any person who intends to appear on the hearing of the said petition must serve on or send by post to the abovenamed petitioner's solicitors, notice in writing of his intention so to do. The notice must state the name and address

of the person, or if a firm, the name and address of the firm, and must be signed by the person or firm, or his or their solicitors (if any), and must be served, or if posted, must be sent by post in sufficient time to reach the abovenamed Jackson, McDonald & Co., not later than 4 o'clock in the afternoon of 27th July, 1970.

COMPANIES ACT, 1943-1959.

(Section 230 (2).)

Notice of Special Resolution for
Voluntary Winding-up.

NOTICE is hereby given that at an Extraordinary General Meeting of Shark Bay District Co-operative Co. Ltd., duly convened and held at Shark Bay on the 19th day of June, 1970, at 8.30 o'clock in the evening the following special resolution was duly passed:—

That the Company be wound up voluntarily and that Horace Carson Stewart, Chartered Accountant, of Third Floor, Phoenix House, 8-10 The Esplanade, Perth, be appointed Liquidator for the purposes of such winding-up.

Dated the 22nd day of June, 1970.

F. A. PAYNE,
Chairman of Meeting.

DISSOLUTION OF PARTNERSHIP.

NOTICE is hereby given that the partnership heretofore subsisting between the undersigned Lee Joseph Simmons and Ronald Brown Manners as Mineral Prospectors under the name of Maluka Minerals Syndicate has been dissolved by mutual consent as from the 28th day of November, 1969.

(sgd.) L. J. SIMMONS.

(sgd.) R. B. MANNERS.

TRUSTEES ACT, 1962.

Notice to Creditors and Claimants.

CREDITORS and other persons having claims (to which section 63 of the Trustees Act relates) in respect of the estates of the undermentioned deceased persons are required to send particulars of their claims to me on or before the respective dates shown hereunder after which dates I may convey or distribute the assets, having regard only to the claims of which I then have notice.

Dated this 19th day of June, 1970.

A. E. MARSHALL,
Public Trustee,
547 Hay Street, Perth.

Name; Address and Occupation; Date of Death;
Last Date for Claims.

Bairstow, William Darrell; late of 271 Guildford Road, Maylands, retired farmer; 5/6/70; 10/8/70.

Bennett, Priscilla Harriett; formerly of 9 Boulder Road, Kalgoorlie, late of Regional Hospital, Kalgoorlie, widow; 2/5/70; 10/8/70.

Boric, Vico; late of Podgora, Yugoslavia, farmer; 12/11/62; 10/8/70.

Cann, Kathleen Penelope; late of lot 7 Tunnel Road, Swan View, spinster; 15/5/70; 10/8/70.

Carlyon, Leonard Steven; late of 10 Manchester Street, Victoria Park, retired field serviceman; 30/5/70; 10/8/70.

Christey, Arthur Horace; late of 34 Johnston Street, Cottesloe, retired school teacher; 9/6/70; 3/8/70.

Crawford Margaret; late of Alfred Carson Hospital, Bay Road, Claremont, spinster; 29/4/70; 10/8/70.

Culling, Daisy Mary; late of 3 Waddell Street, Palmyra, widow; 1/6/70; 10/8/70.

Daley, Mary Elizabeth; late of 119 Drummond Street, Bedford Park, widow; 10/4/70; 10/8/70.

Davey, Grace Elizabeth; late of 12 Graeme Street, Kalgoorlie, widow; 12/6/64; 3/8/70.

- Diprose, Albert; late of War Veterans Home, Mt. Lawley, retired gas fitter; 23/5/70; 10/8/70.
- Dryden, Robert George; late of 227 Fisher Street, Cloverdale, foreman; 23/12/69; 10/8/70.
- Eckrich, Stefan; late of Claremont, formerly labourer, at date of death, invalid pensioner; 3/12/68; 27/7/70.
- Edwards, John Aldwyn; late of 14 Osborne Road, Mt. Barker, retired cartage contractor; 27/5/70; 3/8/70.
- Everett, Agnes Florence Gardiner; late of St. Catherines Nursing Home, 131 Broadway, Nedlands, widow; 13/1/70; 10/8/70.
- Foreman, Reginald Frank; late of 59 Robert Street, Norseman, miner; 3/2/69; 27/7/70.
- Forrest, Ronald; late of Fiona Hostel, 17 Kershaw Street, Subiaco, labourer; 23/5/70; 27/7/70.
- Grinham, Jane; late of 33 Richelieu Street, West Footscray, widow; 17/3/45; 3/8/70.
- Halley, Patrick, also known as Halley, Aubrey Paul; late of Mullewa, plant operator; 7/5/70; 27/7/70.
- Hamersley, Samuel St. George; late of Cue, retired prospector; 17-19/8/69; 27/7/70.
- Hudson, Albert Edward; late of 6 Coral Street, Scarborough, battery builder; 4/5/70; 10/8/70.
- Humfrey, Sydney George; late of 42 Lynton Street, Mt. Hawthorn, retired farmhand; 31/3/70; 10/8/70.
- Kenney, Esther Joyce; late of 18 Jupiter Street, Carlisle, widow; 8/6/70; 10/8/70.
- Lister, Harry; late of 66 Mount Street, Perth, retired builder; 1/6/70; 10/8/70.
- Lunny, Lillie Louisa; late of 12 Marian Street, Leederville, widow; 4/6/70; 10/8/70.
- Mills, Jessie May; formerly of 20 Montreal Road, West Midland, late of Tuohy Memorial Hospital, Midland, widow; 1/5/70; 3/8/70.
- Moir, George Frankland Wellstead; late of Hardinge Road, Orange Grove, retired bus driver; 16/12/69; 27/7/70.
- Morris, Keith; late of Calnon Hospital, Midland, invalid pensioner; 28/4/70; 10/8/70.
- Naylor, Violet May; late of 44 Kenilworth Street, Maylands, married woman; 29/5/70; 3/8/70.
- O'Neill, Marjorie Glynn; late of 25 Rookwood Street, Mt. Lawley, spinster; 6/6/70; 10/8/70.
- Pollitt, Harry; late of 1 Nimitz Street, Exmouth, enginedriver; 21/11/69; 27/7/70.
- Prater, Alfred Ernest; late of 25 Union Street, Subiaco, retired tailor; 31/5/70; 10/8/70.
- Pritchard, Cecil James; formerly of 141 Kensington Street, East Perth, late of Claremont, invalid pensioner; 29/1/70; 27/7/70.
- Richardson, Geoffrey James; late of 42 Dundas Road, Inglewood, retired motor engineer; 3/6/70; 27/7/70.
- Ryan, Gerry; late of Marmion Street, Carnarvon, station hand; 27 to 28/1/70; 3/8/70.
- Ryan, Margaret; late of 17 Bruce Street, Nedlands, widow; 26/5/70; 10/8/70.
- Sanders, Maria Aleida; late of Ord River Club, Kununurra, spinster; 3/6/70; 3/8/70.
- Smith, Ernest Roy; late of 130 Wittenoom Street, East Perth, retired ice vendor; 2/6/70; 27/7/70.
- Stirton, Daisy Hannah; late of 28 Lantana Avenue, Claremont, widow; 2/6/70; 10/8/70.
- Treloar, William John; late of 29 Museum Street, Perth, retired dairy farmer; 16/5/70; 3/8/70.
- White, George; late of Derby, retired labourer; 13/3/70; 27/7/70.
- Wilson, Charles; late of 27 Orrong Road, Rivervale, retired iron moulder; 25/2/70; 10/8/70.
- Wilson, Peter Ambrose; formerly of 95 Kooyong Road, Rivervale, late of 115 High Street, Sorrento, secretary; 11/4/70; 10/8/70.
- Yaxley, Horace; formerly of Flat 2, 167 Sutherland Street, West Perth, late of Sunset Hospital, Nedlands, farmer; 10/3/70; 27/7/70.

PUBLIC TRUSTEE ACT, 1941-1964.

NOTICE is hereby given that pursuant to section 14 of the Public Trustee Act, 1941-1964 the Public Trustee has elected to administer the estates of the undermentioned deceased persons.

Dated at Perth the 22nd day of June, 1970.

A. E. MARSHALL,
Public Trustee,
547 Hay Street, Perth.

Name of Deceased;	Occupation;	Address;	Date of Death;	Date Election filed.
Thompson, Mary;	widow;	Footscray, Victoria;	26/1/43;	10/6/70.
Fitzsimons, Mary Ellen;	married woman;	Claremont;	23/11/69;	11/6/70.
Callaghan, William Walter;	farm labourer;	Cranbrook;	15/1/69;	11/6/70.

TRAFFIC ACT, 1919-1969.

Police Department,
Perth, 17th June, 1970.

HIS Excellency the Governor in Executive Council, acting pursuant to the powers conferred by the Traffic Act, 1919-1969, has been pleased to make the regulations set out in the schedule hereunder.

R. T. NAPIER,
Commissioner of Police.

Schedule.

Regulations.

- Principal regulations. 1. In these regulations the Road Traffic Code, 1965, published in the *Government Gazette* on the 30th December, 1965, and amended from time to time thereafter by notices so published is referred to as the principal regulations.
- Reg. 704 amended. 2. Regulation 704 of the principal regulations is amended by adding after subregulation (6) the following subregulation:—
- (6a) A pedestrian shall not—
- (a) cross any portion of a carriageway; or
- (b) enter upon any portion of a carriageway for the purpose of crossing the carriageway,
- within 400 feet of the nearest access point to an underpass or overpass provided specifically for the purpose of enabling pedestrians to cross the carriageway.

NATIVE WELFARE ACT, 1963.

Native Welfare Department,
Perth, 19th June, 1970.

HIS Excellency the Governor in Executive Council, acting pursuant to the provisions of the Native Welfare Act, 1963, has been pleased to make the regulations set forth in the schedule hereunder.

F. E. GARE,
Commissioner of Native Welfare.

Regulations.

- Principal regulations. 1. In these regulations the Native Welfare Act Regulations published in the *Government Gazette* on the 25th June, 1964, are referred to as the principal regulations.
- Reg. 24 revoked. 2. The principal regulations are amended by revoking regulation 24.

GOVERNMENT GAZETTE.
NOTICE.

Subscriptions are required to commence and terminate with a quarter.

The *Government Gazette* is published on Friday in each week, unless interfered with by public holidays or other unforeseen circumstances.

SUBSCRIPTIONS.—The subscription to the *Government Gazette* is as follows:—Annual subscription, \$12; nine months, \$10; six months, \$7; three months, \$4; single copy (current year), \$0.30; single copy (previous years, up to 10 years), \$0.50; single copy (over 10 years), \$0.80.

Acts of Parliament, etc.—*continued.*

	\$
Forests Act	0.20
Fremantle Harbour Trust Act	0.30
Friendly Societies Act and Amendments	0.30
Gold Buyers Act	0.20
Hawkers and Pedlars Act	0.10
Health Act	1.00
Hire Purchase Act	0.30
Illicit Sale of Liquor Act	0.10
Industrial Arbitration Act	1.00
Infants, Guardianship of, Act	0.15
Inspection of Scaffolding Act	0.20
Interpretation Act	0.30
Justices Act	0.50
Land Act	0.50
Legal Practitioners Act	0.40
Licensed Surveyors Act	0.20
Licensing Act	0.70
Limitation Act	0.20
Limited Partnerships Act	0.10
Local Government Act	2.50
Marine Stores Dealers Act	0.20
Marriage Act	0.30
Married Women's Property Act	0.10
Medical Act	0.30
Metropolitan Water Supply, Sewerage and Drainage Act	0.40
Milk Act	0.30
Mine Workers' Relief Fund Act and Regulations	0.35
Money Lenders Act	0.30
Fertilisers Act	0.20
Native Welfare Act	0.20
Partnership Act	0.20
Pawnbrokers Act	0.20
Pearling Act	0.30
Petroleum Act	0.50
Pharmacy Act	0.30
Plant Diseases Act	0.20
Poisons Act	0.40

ACTS OF PARLIAMENT, ETC., FOR SALE AT
GOVERNMENT PRINTING OFFICE.

In every case postage is additional to the printed price.

	\$
Abattoirs Act	0.20
Administration Act	0.50
Adoption of Children Act	0.20
Associations Incorporation Act	0.20
Auctioneers Act	0.20
Bills of Sale Act	0.30
Brands Act	0.20
Bush Fires Act	0.40
Carriers Act	0.05
Child Welfare Act	0.40
Companies Act	2.00
Convicted Inebriates Act	0.20
Dairy Industry Act	0.20
Dairy Products Marketing Regulation Act	0.20
Declarations and Attestations Act	0.05
Dentists Act	0.30
Dog Act	0.20
Dried Fruits Act	0.20
Droving Act	0.20
Egg Marketing Act	0.20
Electoral Act	0.40
Electricity Act	0.30
Employment Brokers Act	0.20
Evidence Act	0.40
Factories and Shops Act	0.50
Feeding Stuffs Act	0.10
Firearms and Guns Act	0.20
Fisheries Act	0.40

Acts of Parliament, etc.—*continued.*

	\$
Prevention of Cruelty to Animals Act ...	0.20
Public Service Act	0.30
Public Works Act	0.40
Purchasers' Protection Act	0.20
Rights in Water and Irrigation Act ...	0.40
Sale of Goods Act	0.20
Second-hand Dealers Act	0.10
Seeds Act	0.20
Shearers' Accommodation Act	0.20
State Housing Act	0.40
State Trading Concerns Act	0.20
State Transport Co-ordination Act ...	0.20
Superannuation and Family Benefits Act ...	0.40
Supreme Court Act	0.40
Timber Industry Regulation Act	0.35
Town Planning and Development Act ...	0.40
Trading Stamp Act	0.20
Traffic Act	0.50
Transfer of Land Act	0.50
Truck Act	0.15
Trustee Act	0.50
Unclaimed Moneys Act	0.10
Vermin Act	0.40
Veterinary Medicine Act	0.20
Weights and Measures Act	0.40
Water Boards Act	0.30
Workers' Compensation Act	0.50

[Postage Extra.]

SPECIAL NOTICE.

ADVERTISEMENTS.—Notices for insertion must be received by the Government Printer at the Government Printing Office, Station Street, Wembley 6014, or at the Main Hall, Treasury Buildings, St. George's Terrace, Perth, **BEFORE TEN O'CLOCK a.m. on THURSDAY**, or the day preceding the day of publication, and are charged at the following rates:—

For the first eight lines, \$2.

For every additional line, 20c.

and half-price for each subsequent insertion.

To estimate the cost of an advertisement, count eight words to a line; heading, signature and date being reckoned as separate lines.

All fees are payable in advance. Remittances should be made by money order, postal note, or cheque.

Where signatures are appended to copy for publication in the *Government Gazette* they must appear in typewritten or block characters below the written signature. Unless this is done, no responsibility will be accepted by this office for any error in the initials or names as printed.

The office at the Treasury Buildings, Perth, will be closed each day between 1 p.m. and 2 p.m.

All communications should be addressed to "The Government Printer, Station Street, Wembley"

CONTENTS.

	Page
Acts Amendment (Commissioner of State Taxation Act, 1970—Day of coming into operation ...	1831
Agriculture, Department of	1877
Appointments	1838-41
Audit Act	1839
Bank Holidays Proclaimed	1831
Bush Fires Act	1850
Chief Secretary's Department	1831, 1844
Child Welfare	1832-3
Commissioners for Declarations	1840
Commissioner of Supreme Court	1840
Companies Act	1879
Companies (Co-operative) Act	1879
Country Areas Water Supply Act	1835
Crown Law Department	1840
Deceased Persons' Estates	1879-80
Electoral	1844
Factories and Shops	1832
Fauna Conservation Act	1845
Fertilisers Act	1877
Fisheries	1845
Health Department	1845
Justices of the Peace	1839
Labour Department of	1832
Land Acquisitions	1862
Land Agents Act	1839-40
Lands Department	1831-2, 1833-4, 1845-50, 1865-7
Local Government Department	1838, 1869-77
Main Roads	1864
Marketing of Potatoes Act	1844
Metropolitan Region Planning	1862
Metropolitan Water Supply, etc.	1834-7, 1867-9
Motor Vehicle (Third Party) Insurance Act ...	1876
Municipalities	1838, 1869-77
Native Welfare Act—Regulations	1881
Notices of Intention to Resume Land	1864-7
Notice Requiring Persons to Submit for X-ray Examination	1845
Orders in Council	1832-3
Partnerships Dissolved	1879
Police Department	1844, 1880
Potato Growing Industry Trust Fund Act ...	1844
Premier's Department	1838-9
Proclamations	1831-2
Public Service Commissioner	1840-3
Public Trustee	1879-80
Public Works Department	1834, 1838, 1862-3
Sale of Land	1873
Sale of Unclaimed Found and Lost Property ...	1844
State Housing Act	1850
Temporary Allocation of Portfolios	1838-9
Tender Board	1877-8
Tenders Accepted	1877
Tenders Invited	1863, 1878
Town Planning	1850-62
Traffic Act	1844, 1880
Regulations	1880
Trustees Act	1879-80