

Government Gazette

OF

WESTERN AUSTRALIA

(Published by Authority at 3.30 p.m.)

No. 54]

PERTH: FRIDAY, 20th JULY

[1973

Medical Act, 1894-1968.

PROCLAMATION

WESTERN AUSTRALIA. } By His Excellency Major-General Sir Douglas
TO WIT, } Anthony Kendrew, Knight Commander of the
DOUGLAS KENDREW, } Most Distinguished Order of Saint Michael and
Governor. } Saint George, Companion of the Most Honour-
[L.S.] } able Order of the Bath, Commander of the
} Most Excellent Order of the British Empire,
} Companion of the Distinguished Service Order,
} Governor in and over the State of Western
} Australia and its Dependencies in the Com-
} monwealth of Australia.

WHEREAS it is provided, *inter alia* by section 12A of the Medical Act, 1894-1968, that where the Governor is satisfied that a duly qualified medical practitioner or a sufficient number of duly qualified medical practitioners is or are not available to provide a medical or surgical service, he may from time to time by Proclamation declare the service to be an auxiliary service: Now, therefore, I, the Governor, acting with the advice and consent of the Executive Council, being satisfied that a sufficient number of duly qualified medical practitioners are not available for the service of the Community Health Services Branch of the Public Health Department, hereby declare the Community Health Services Branch of the Public Health Department to be an auxiliary service for the purpose of the Medical Act, 1894-1968.

Given under my hand and the Public Seal of the said State at Perth, this 11th day of July, 1973.

By His Excellency's Command,
RON DAVIES,
Minister for Health.

GOD SAVE THE QUEEN ! ! !

Rights in Water and Irrigation Act, 1914-1971.

PROCLAMATION

DOUGLAS KENDREW, } By His Excellency Major-General Sir Douglas
Governor. } Anthony Kendrew, Knight Commander of the
[L.S.] } Most Distinguished Order of Saint Michael and
WESTERN AUSTRALIA, } Saint George, Companion of the Most Honour-
TO WIT, } able Order of the Bath, Commander of the
} Most Excellent Order of the British Empire,
} Companion of the Distinguished Service Order,
} Governor in and over the State of Western
} Australia and its Dependencies in the Com-
} monwealth of Australia.

WHEREAS it is enacted by section 18 of the Rights in Water and Irrigation Act, 1914-1971, that the Governor may by proclamation declare any part of the State named or defined in the proclamation to be a proclaimed area for the purposes of section

18 of the said Act; and whereas any proclamation previously issued under the authority of this section may be varied or cancelled: Now, therefore, I, the said Governor, acting with the advice and consent of the Executive Council and in exercise of the powers conferred by the said Act, do hereby declare that part of the State as described in the Schedule hereto as shown marked and defined on plan P.W.D., W.A. 47957 as kept in the Public Works Department, to be a proclaimed area for the purposes of the said section 18 of the said Act.

Given under my hand and the Public Seal of the said State, at Perth, this 11th day of July, 1973.

By His Excellency's Command,
C. J. JAMIESON,
Minister for Water Supply,
Sewerage and Drainage.

GOD SAVE THE QUEEN ! ! !

Schedule.

Mullewa Groundwater Area.

All that portion of land bounded by lines starting at the northwestern corner of the northern severance of Victoria Location 4721 and extending easterly along the northern boundary of that severance and onwards to a point situate on the western boundary of Mullewa Agricultural Area Lot 26; thence southerly and easterly along boundaries of that lot and onwards to the western boundary of Lot 29; thence southerly and easterly along boundaries of that lot and onwards to a point situate on a southwestern boundary of Lot 36; thence generally southeasterly, easterly, southerly and again easterly along boundaries of that lot and onwards to the western boundary of Victoria Location 10457; thence southerly, easterly and northerly along boundaries of that location to the southernmost southwestern corner of Location 4379; thence easterly along the southernmost boundary of that location and onwards to the western boundary of Location 4727; thence southerly along that boundary to the southwestern corner of that location; thence southerly to the northwestern corner of the northernmost severance of Location 3985; thence southerly along the western boundary of that severance and onwards to the northernmost northwestern corner of the middle severance; thence southerly along the northernmost western boundary of that

severance to the northwestern corner of Location 3752; thence southerly along the western boundary of that location to the southernmost northwestern corner of the middle severance of Location 3985 aforesaid; thence southerly along the southernmost western boundary of that severance and onwards to the northwestern corner of the southern severance of that location; thence southerly along the western boundary of that severance to the northernmost northwestern corner of the northwestern severance of Location 4215; thence southerly along the northernmost western boundary of that severance to a point situate in prolongation easterly of the southern boundary of Location 8387; thence westerly to and along southern boundaries of Locations 8387, 6443, 8702 and onwards to the southeastern corner of Mullewa Agricultural Area Lot 13; thence westerly along the southern boundary of that lot and onwards to the western side of Road Number 11441; thence northerly along that side to the southeastern corner of Victoria Location 2314; thence westerly along the southern boundary of that location to the eastern boundary of Location 6469; thence southerly, westerly and northerly along boundaries of that location and onwards to the southwestern corner of the southernmost severance of Location 3820; thence northerly along the western boundary of that severance and onwards to the southwestern corner of the middle severance; thence northerly along the western boundary of that severance and onwards to the southwestern corner of the northernmost severance of that location; thence northerly along the western boundary of that severance to the southwestern corner of the southern severance of Location 4721; thence northerly along the western boundary of that severance and onwards to the southwestern corner of the northern severance of that location and thence northerly along the western boundary of that severance to the starting point, as shown bordered in blue on plan P.W.D., W.A. 47957-1-1.

Rights in Water and Irrigation Act, 1914-1971.

PROCLAMATION

WESTERN AUSTRALIA, } By His Excellency Major-General Sir Douglas
TO WIT, } Anthony Kendrew, Knight Commander of the
DOUGLAS KENDREW, } Most Distinguished Order of Saint Michael and
Governor. } Saint George, Companion of the Most Honour-
[L.S.] } able Order of the Bath, Commander of the
Most Excellent Order of the British Empire,
Companion of the Distinguished Service Order,
Governor in and over the State of Western
Australia and its Dependencies in the Com-
monwealth of Australia.

WHEREAS it is enacted by section 18 of the Rights in Water and Irrigation Act, 1914-1971, that the Governor may, by proclamation, declare any part of the State named or defined in the proclamation to be a proclaimed area for the purposes of section 18 of the said Act; and whereas any proclamation previously issued under the authority of this section may be varied or cancelled: Now, therefore, I, the said Governor, acting with the advice and consent of the Executive Council and in exercise of the powers conferred by the said Act, do hereby declare that part of the State as described in the schedule hereto, as shown marked and defined on Plan P.W.D. W.A. 47960 as kept in the Public Works Department, to be a proclaimed area for the purposes of the said section 18 of the said Act.

Given under my hand and the Public Seal of the said State, at Perth, this 11th day of July, 1973.

By His Excellency's Command,

C. J. JAMIESON,
Minister for Water Supply,
Sewerage and Drainage.

GOD SAVE THE QUEEN ! ! !

Schedule.

Albany Groundwater Area.

All that portion of land bounded by lines starting from the southwestern corner of Plantagenet Location 478 and extending easterly and northerly along boundaries of that location to the southwestern corner of Location 508; thence easterly along the southern boundary of that location and onwards to and along the southern boundary of

the southern severance of Location 525 to its southeastern corner; thence easterly along the southern boundaries of Locations 2419 and 3131 and onwards to and along the southern boundaries of Locations 5352, 5351 and 5350 to the southeastern corner of the last-mentioned location; thence southerly and easterly along boundaries of Location 33 and onwards in prolongation to the low water mark on the northwestern shore of Princess Royal Harbour; thence generally southeasterly along that low water mark and onwards along the low water mark of King George Sound to Bald Head; thence generally northwesterly along the low water mark of Isthmus Bay and onwards along the low water mark of the Southern Ocean to a point situate in prolongation southerly of the western boundary of Reserve 13773; thence northerly to and along that boundary to the northwestern corner of that reserve and thence easterly along the northern boundary of that reserve to the starting point, as shown bordered in blue on Plan P.W.D. W.A. 47960-1-1.

Rights in Water and Irrigation Act, 1914-1971.

PROCLAMATION

WESTERN AUSTRALIA, } By His Excellency Major-General Sir Douglas
TO WIT, } Anthony Kendrew, Knight Commander of the
DOUGLAS KENDREW, } Most Distinguished Order of Saint Michael and
Governor. } Saint George, Companion of the Most Honour-
[L.S.] } able Order of the Bath, Commander of the
Most Excellent Order of the British Empire,
Companion of the Distinguished Service Order,
Governor in and over the State of Western
Australia and its Dependencies in the Com-
monwealth of Australia.

WHEREAS it is enacted by section 18 of the Rights in Water and Irrigation Act, 1914-1971, that the Governor, may by proclamation declare any part of the State named or defined in the proclamation to be a proclaimed area for the purposes of section 18 of the said Act; and whereas by proclamation previously issued under the authority of this section may be varied or cancelled: Now, therefore, I, the said Governor, acting with the advice and consent of the Executive Council and in exercise of the powers conferred by the said Act, do hereby declare that part of the State as described in the Schedule hereto as shown marked and defined on plan P.W.D., W.A. 47974 as kept in the Public Works Department, to be a proclaimed area for the purposes of the said section 18 of the said Act.

Given under my hand and the Public Seal of the said State, at Perth, this 11th day of July, 1973.

By His Excellency's Command,

C. J. JAMIESON,
Minister for Water Supply,
Sewerage and Drainage.

GOD SAVE THE QUEEN ! ! !

Schedule.

Esperance Groundwater Area.

All that portion of land bounded by lines starting at the intersection of the Low Water Mark of the Southern Ocean with the prolongation southeasterly of the northeastern boundary of Esperance Location 952; thence northwesterly to and along that boundary to the southeastern corner of the western severance of Location 1913; thence northerly along the easternmost eastern boundary of that severance to the southeastern corner of the central severance of Location 471; thence generally northerly along the eastern boundaries of that severance to a southeastern corner of the northwestern severance of Location 471; thence northerly, northeasterly and again northerly along boundaries of that severance to its intersection with the prolongation westerly of the northern boundary of Location 850; thence easterly to and easterly and generally southeasterly along boundaries of that location and onward to the northwestern corner of Location 851; thence generally easterly along the northern boundaries of that location and onward to the northwestern corner of Location 465; thence generally southeasterly along northeastern boundaries of that location to its easternmost northeastern corner; thence southeasterly to the southernmost corner of Location 767; thence generally easterly along the southern boundaries of that location and Locations 766 to 763 inclusive to the southwestern corner of

Location 762; thence easterly, northeasterly and northerly along boundaries of that location and onward to the southeastern corner of Location 760; thence easterly to and generally easterly along the southern boundaries of Locations 743 to 740 inclusive to the southwestern corner of Location 739; thence easterly and northerly along boundaries of that location and onward to the southeastern corner of Location 749; thence southeasterly to and generally southeasterly along the southwestern boundaries of Locations 748, 717, 716, 705 and onward to the westernmost corner of Location 704; thence generally easterly and northerly along boundaries of that location and onward to its intersection with the southwestern boundary of Location 376; thence generally southeasterly along the southwestern boundaries of that location and Locations 1306, 672, 1933 and 1936 to the southernmost southwestern corner of the southern severance of Location 457; thence easterly along the southern boundary of that severance to its southeastern corner; thence easterly to the southern corner of the northeastern severance of Location 457; thence northerly along the eastern boundary of that location and onward to the southeastern corner of Location 377; thence generally northerly along the eastern boundaries of that location and Locations 378; 1490, 1489 and onward to the southeastern corner of Location 700; thence generally northeasterly along boundaries of that location and onward to its intersection with the southern boundary of the western severance of Location 561; thence easterly along the southern boundary of that severance and onward to and along the southern boundary of the eastern severance of Location 561; to its southeastern corner; thence easterly to and easterly and northerly along boundaries of Location 585 to the north western corner of Location 374; thence easterly and southeasterly along boundaries of that location to the southern-most southwestern corner of Location 1337; thence easterly and northerly along boundaries of that location and onward to its intersection with the southern boundary of Location 538; thence easterly along the southern boundary of that location to the southwestern corner of Location 606; thence northerly, easterly and southerly along boundaries of that location to its southeastern corner; thence southerly to and along the eastern boundary of the western severance of Location 1398 and onward to the northeastern corner of Location 563; thence southerly along the eastern boundary of that location and onward to its intersection with a northern boundary of Location 811; thence easterly, northerly, again easterly, southerly and westerly along boundaries of that location to the northeastern corner of Location 812; thence southerly along the eastern boundary of that location and onward to its intersection with the northernmost northwestern boundary of East Location 9; thence northeasterly, southerly and westerly along boundaries of that location to the easternmost northeastern corner of Esperance Location 1815; thence southerly along the eastern boundary of that location and onward to the northeastern corner of East Location 22; thence southerly along the eastern boundary of that location and onward to the Low Water Mark of the Southern Ocean aforesaid and thence generally westerly along that mark to the starting point, as shown bordered in blue on plan P.W.D., W.A. 47974-1-1.

Main Roads Act, 1930-1972.

Declaration of Main Roads.

PROCLAMATION

WESTERN AUSTRALIA, } By His Excellency Major-General Sir Douglas
TO WIT, } Anthony Kendrew, Knight Commander of the
DOUGLAS KENDREW, } Most Distinguished Order of Saint Michael and
Governor, } Saint George, Companion of the Most Honourable
[L.S.] } Order of the Bath, Commander of the
Most Excellent Order of the British Empire,
Companion of the Distinguished Service Order,
Governor in and over the State of Western
Australia and its Dependencies in the Commonwealth of Australia.

M.R.D. 181/73.

WHEREAS by Section 13 of the Main Roads Act, 1930-1972 the Governor may, on the recommendation of the Commissioner, declare by proclamation that any road shall be a main road; and whereas the Commissioner has recommended that the roads

specified in the Schedule hereto be so declared: Now, therefore, I, the Governor, acting with the advice and consent of the Executive Council, in exercise of the powers aforesaid and pursuant to the said recommendation do declare that on and after the first day of July, one thousand nine hundred and seventy three, the roads specified in the Schedule hereto shall be Main Roads and that the footpaths, if any, of such roads be excluded from the Main Roads.

Given under my hand and the Public Seal of the said State this 11th day of July, 1973.

By His Excellency's Command,

C. J. JAMIESON,
Minister for Works.

GOD SAVE THE QUEEN ! ! !

Schedule.

All those portions of public roads delineated in red on M.R.D., W.A. Drawing Numbers 7222-424 to 7222-427 inclusive and 7322-6 being:—

Road Name; Shire or Town; M.R.D. Plan Nos.

Coast Road; Mandurah; 7222-424, 7222-425.

Coast Road; Waroona; 7222-425.

Coast Road; Harvey; 7222-425, 7222-426.

Coast Road; Bunbury; 7222-426.

Duncan Highway; Wyndham - Kimberley; 7322-6.

Coal Mining Industry Long Service Leave Act, 1950.

PROCLAMATION

WESTERN AUSTRALIA, } By His Excellency Major-General Sir Douglas
TO WIT, } Anthony Kendrew, Knight Commander of the
DOUGLAS KENDREW, } Most Distinguished Order of Saint Michael and
Governor, } Saint George, Companion of the Most Honourable
[L.S.] } Order of the Bath, Commander of the
Most Excellent Order of the British Empire,
Companion of the Distinguished Service Order,
Governor in and over the State of Western
Australia and its Dependencies in the Commonwealth of Australia.

WHEREAS it is enacted by subsection (1) of section two of the Coal Mining Industry Long Service Leave Act, 1950, that the interpretation "award" includes, *inter alia*, such awards, variations of awards and orders made on or after the eighteenth day of April, One thousand nine hundred and fifty-one as are declared by Proclamation to be included within that interpretation: Now, therefore, I, the Governor, acting with the advice and consent of the Executive Council and in exercise of the powers conferred by the said Act, do hereby declare that the variations made on the 13th April, 1973, in consequence of—

- (a) Application No. 19 of 1972 in respect of Award No. 104 of 1955;
- (b) Applications No. 21 of 1972 and No. 41 of 1966 in respect of Award No. 106 of 1955;
- (c) Application No. 1 of 1973 in respect of Award No. 107 of 1955;
- (d) Application No. 4 of 1973 in respect of Award No. 108 of 1955; and
- (e) Application No. 39 of 1973 in respect of Award No. 105 of 1955,

shall be included in the interpretation, "award" under the Coal Mining Industry Long Service Leave Act, 1950.

Given under my hand and Public Seal of the said State at Perth this 11th day of July, 1973.

By His Excellency's Command,

DON MAY,
Minister for Mines.

GOD SAVE THE QUEEN ! ! !

AT a meeting of the Executive Council held in the Executive, Council Chambers at Perth, this 11th day of July, 1973, the following Orders in Council were authorised to be issued:—

Land Act, 1933-1971.

ORDERS IN COUNCIL.

WHEREAS by section 33 of the Land Act, 1933-1971, it is *inter alia*, made lawful for the Governor by Order in Council, to direct that any land

reserved pursuant to the provisions of this Act shall be granted in fee simple to any person (as defined in the said section) subject to the condition that the person shall not lease or mortgage the whole or any part of the land without the consent of the Governor and subject to such other conditions and limitations as the Governor shall deem necessary to ensure that the land is used for the purpose for which the land is reserved as aforesaid; and whereas it is deemed expedient as follows:—

Corres. 4000/68.—That Reserve No. 30785 (Kellerberrin Lot 405) should, subject as aforesaid be granted in fee simple to The Slow Learning Children's Group of Western Australia (Incorporated) to be held in trust for "Hostel (Slow Learning Children)".

Corres. 2938/67.—That Reserve No. 31994 (Morawa Lot 54) should, subject as aforesaid be granted in fee simple to Churches of Christ in Western Australia (Incorporated) to be held in trust for "Church Purposes (Churches of Christ)".

Corres. 4169/69.—That Reserve No. 32061 (Rockingham Lot 815) should, subject as aforesaid be granted in fee simple to The Baptist Union of Western Australia (Incorporated) to be held in trust for "Manse (Baptist Union)".

Now, therefore, His Excellency the Governor by and with the advice and consent of the Executive Council doth hereby direct that the beforementioned reserves shall be granted in fee simple to the aforesaid bodies, to be held in trust for the aforesaid purposes, subject to the condition that the land shall not be leased or mortgaged in whole or in part without the consent of the Governor.

W. S. LONNIE,
Clerk of the Council.

Land Act, 1933-1971.

ORDER IN COUNCIL.

Corres. 1635/92.

WHEREAS by section 33 of the Land Act, 1933, it is made lawful for the Governor to direct that any Reserve shall vest in and be held by any Municipality, Body Corporate, or other person or persons to be named in the Order, in trust for any of the purposes set forth in section 29 of the said Act, or for the like or other public purposes to be specified in such Order and with power of sub-leasing; and whereas it is deemed expedient that Reserve No. 1010 should vest in and be held by the Shire of Albany, in trust for the purpose of "Camping and Holiday Homes Site": now, therefore, His Excellency the Governor, by and with the advice and consent of the Executive Council, doth hereby direct that the beforementioned Reserve shall vest in and be held by the Shire of Albany, in trust for "Camping and Holiday Homes Site", with power to the said Shire of Albany, subject to the approval in writing of the Minister for Lands being first obtained, to lease the whole or any portion of the said Reserve for any term not exceeding 21 years from the date of the lease subject nevertheless to the powers reserved to him by section 37 of the said Act.

W. S. LONNIE,
Clerk of the Council.

Land Act, 1933-1971.

ORDERS IN COUNCIL.

WHEREAS by section 33 of the Land Act, 1933-1971, it is made lawful for the Governor to direct that any Reserve shall vest in and be held by any Municipality, Body Corporate, or other person or persons to be named in the order in trust for the like or other public purposes to be specified in such order; and whereas it is deemed expedient, as follows:—

Corres. 8073/07.—That Reserve No. 5323 should vest in and be held by the Shire of Nannup in trust for the purpose of "Gravel".

Corres. 6338/19.—That Reserve No. 17320 should vest in and be held by the Shire of Nannup in trust for the purpose of "Gravel".

Corres. 1266/52.—That Class "A" Reserve No. 23516 should vest in and be held by The Western Australian Wild Life Authority in trust for the purpose of "Flora and Fauna".

Corres. 245/66.—That Reserve No. 27837 should vest in and be held by The Western Australian Wild Life Authority in trust for the purpose of "Conservation of Flora and Fauna".

Corres. 3120/57.—That Reserve No. 30667 should vest in and be held by The Western Australian Wild Life Authority in trust for the purpose of "Conservation of Flora and Fauna".

Corres. 1329/70.—That Reserve No. 32152 should vest in and be held by the Town of Bunbury in trust for "Water Supply Purposes".

Corres. 1231/73.—That Reserve No. 32162 should vest in and be held by the Shire of Westonia in trust for the purpose of "Recreation".

Corres. 5251/54.—That Reserve No. 32164 should vest in and be held by the Shire of Kwinana in trust for the purpose of "Drainage".

Corres. 1248/72.—That Reserve No. 32173 should vest in and be held by the Shire of Busselton in trust for the purpose of "Rubbish Disposal Site".

Corres. 1607/73.—That Reserve No. 32178 should vest in and be held by the Town of Kalgoorlie in trust for the purpose of "Conservation of Flora and Fauna".

Corres. 1471/72.—That Reserve No. 32182 should vest in and be held by the Shire of Irwin in trust for the purpose of "Camping".

Corres. 1471/72.—That Reserve No. 32183 should vest in and be held by the Shire of Irwin in trust for the purpose of "Drainage Sump".

Now, therefore, His Excellency the Governor, by and with the advice and consent of the Executive Council, doth hereby direct that the beforementioned Reserves shall vest in and be held by the abovementioned bodies in trust for the purposes aforesaid, subject nevertheless to the powers reserved to him by section 37 of the said Act.

W. S. LONNIE,
Clerk of the Council.

Forests Act, 1918.

ORDER IN COUNCIL.

Forests 420/68; Lands 2149/26.

WHEREAS by the Forests Act, 1918, it is provided that the Governor may by Order in Council dedicate any Crown lands as State Forests within the meaning and for the purpose of that Act: Now, therefore, His Excellency the Governor with the advice and consent of the Executive Council doth hereby dedicate the area described in the schedule hereto as an addition to State Forest No. 15 within the meaning and for the purposes of the said Act.

W. S. LONNIE,
Clerk of the Council.

Schedule.

Korejikup Estate Lot 265 containing an area of 58.8564 hectares. (Public Plan 383D/40 C3.)

Forests Act, 1918.

ORDER IN COUNCIL.

Forests 972/62; Lands 716/29.

WHEREAS by the Forests Act, 1918, it is provided that the Governor may by Order in Council dedicate any Crown lands as State Forests within the meaning and for the purpose of that Act: Now, therefore, His Excellency the Governor with the advice and consent of the Executive Council doth hereby dedicate the area described in the schedule hereto as an addition to State Forest No. 33 within the meaning and for the purposes of the said Act.

W. S. LONNIE,
Clerk of the Council.

Schedule.

Sussex Locations 1805 and 1806 containing a total area of 64.7497 hectares. (Public Plan 413C/40 F3.)

Land Act, 1933-1971.

ORDER IN COUNCIL.

Corres. 557/73.

WHEREAS by section 33 of the Land Act, 1933-1971, it is made lawful for the Governor to direct that any Reserve shall vest in and be held by any Municipality, Body Corporate, or other person or persons to be named in the order in trust for the like or other public purposes to be specified in such order; and whereas it is deemed expedient that Reserve No. 32171 should vest in and be held by the Town of Northam, in trust for the purpose of "Parking and Access": Now, therefore, His Excellency the Governor, by and with the advice and consent of the Executive Council, doth hereby direct that the beforementioned Reserve shall vest in and be held by the Town of Northam in trust for the purpose aforesaid, subject nevertheless to the powers reserved to him by section 37 of the said Act; and to the condition that the Town of Northam shall be responsible for the protection of all utility service mains existing on, over or under the demised land.

W. S. LONNIE,
Clerk of the Council.

Country Areas Water Supply Act, 1947-1964.

Dathagnoorara Water Supply.

ORDER IN COUNCIL.

P.W.W.S. 755/72.

WHEREAS by the Country Areas Water Supply Act, 1947-1964 it is provided that before undertaking construction of water works the Minister shall submit plans, descriptions, books of reference and estimates of the proposed works to the Governor for approval; and that if they are approved the Governor may forthwith by Order in Council empower the Minister to undertake construction of the proposed works: Now, therefore, His Excellency the Governor by and with the consent of the Executive Council doth hereby approve of the plans, descriptions, books of reference and estimates marked on plan P.W.D., W.A. 47631-1-1 for the construction of the Dathagnoorara Water Supply and hereby empowers the Minister to undertake the construction of the said works.

W. S. LONNIE,
Clerk of the Council.

Country Areas Water Supply Act, 1947-1964.

Abolition of Lower Helena Pipehead Dam.

Catchment Area and Constitution of Lower Helena Pipehead Dam Catchment Area.

ORDER IN COUNCIL.

P.W.W.S. 1084/70.

UNDER section 9 of the Country Areas Water Supply Act, 1947-1964 the Catchment Area constituted, defined and now subsisting as a Catchment Area under and for the purpose of that Act under the name or designation shown in the First Schedule hereunder of this Order is hereby abolished; whereas it is enacted by section 9 of the Country Areas Water Supply Act, 1947-1964 that the Governor may by Order in Council constitute a Catchment Area: Now, therefore, His Excellency the Governor by and with the consent of the Executive Council doth hereby constitute the Lower Helena Pipehead Dam Catchment Area as defined in the Second Schedule hereunder and assign the name of Lower Helena Pipehead Dam Catchment Area thereto.

W. S. LONNIE,
Clerk of the Council.

First Schedule.

Lower Helena Pipehead Dam Catchment Area.

Lower Helena Pipehead Dam Catchment Area as originally constituted and defined by Order in Council published in the *Government Gazette* dated 30th June, 1972.

Second Schedule.

Lower Helena Pipehead Dam Catchment Area.

All that portion of land delineated and bordered in blue on Lands and Surveys Miscellaneous Plan 596 and bordered in red on plan P.W.D., W.A. 47745-1-1 to 20.

Country Towns Sewerage Act, 1948-1967.

Bunbury Sewerage.

Reticulation Area No. 15 and No. 7 Pumping Station and Rising Main.

ORDER IN COUNCIL.

P.W.W.S. 856/72.

WHEREAS by the Country Towns Sewerage Act, 1948-1967, it is provided that before undertaking the construction of Water Works, the Minister shall submit plans, descriptions, books of reference and estimates of the proposed works to the Governor for approval; and that if they are approved, the Governor may forthwith by Order in Council empower the Minister to undertake the construction of the proposed works: Now, therefore, His Excellency the Governor with the advice of the Executive Council doth hereby approve of the plans, descriptions, books of reference and estimates marked on plan P.W.D., W.A. 47535-1-1 for the construction of Bunbury Sewerage Scheme—Reticulation Area No. 15 and No. 7 Pumping Station and Rising Main which was duly submitted for approval and hereby empowers the Minister to undertake the construction of the said works.

W. S. LONNIE,
Clerk of the Council.

Public Works Act, 1902-1972.

Laverton Sewerage Scheme.

ORDER IN COUNCIL.

P.W.W.S. 526/73.

IN pursuance of the powers conferred in section 11 of the Public Works Act, 1902-1972, His Excellency the Governor acting by and with the advice and consent of the Executive Council doth hereby authorise the Hon. Minister for Works to undertake, construct or provide the Public Work of Laverton Sewerage Scheme and appurtenances on the land coloured green on plan P.W.D., W.A. 48056-1-1.

W. S. LONNIE,
Clerk of the Council.

Water Boards Act, 1904-1969.

Busselton Water Board.

ORDER IN COUNCIL.

P.W.W.S. 250/58.

WHEREAS by the Water Boards Act, 1904-1969, the Governor is empowered by Order in Council to constitute a Water Board for a Water Area constituted under the Act; and whereas by an Order in Council dated 5th January, 1951, the Governor did constitute the Busselton Water Board as defined in that Order in Council: Now therefore, His Excellency the Governor by and with the consent of the Executive Council doth hereby appoint Brian Arthur Blum and Geoffrey Egalton Sydney Baker to be members of the Busselton Water Board under the Water Boards Act, 1904-1969, and subject to any amendment thereof for a term of three years as from 1st June, 1973.

W. S. LONNIE,
Clerk of the Council.

Water Supply, Sewerage, and Drainage Act, 1912-1950.

Land Drainage Act, 1925-1972.

Collie River Drainage District.

Gavins Gully Drain and Subsidiaries.

ORDER IN COUNCIL.

P.W.W.S. 226/49.

WHEREAS by the Land Drainage Act, 1925-1972, it is provided that before undertaking the construction of drainage works, the Minister shall submit

plans, descriptions, books of reference and estimates of the proposed works to the Governor for approval; and that if they are approved, the Governor may forthwith, by Order in Council empower the Minister to undertake the construction of the proposed works: Now, therefore, His Excellency the Governor with the advice of the Executive Council doth hereby approve of the plans, descriptions, books of reference and estimates marked on plan P.W.D., W.A. 47501-1-1 for the construction of the drainage works within the Collie River Drainage District which were duly submitted for approval, and hereby empowers the Minister to undertake the construction of the said works.

W. S. LONNIE,
Clerk of the Council.

Metropolitan Water Supply, Sewerage and Drainage Act, 1909-1972.

Metropolitan Water Supply.

ORDER IN COUNCIL.

M.W.B. 825834/73.

WHEREAS by the Metropolitan Water Supply, Sewerage, and Drainage Act, 1909-1972, it is provided that, subject to the provision of the Act, the Metropolitan Water Supply Sewerage and Drainage Board shall, with the approval of the Governor, have power to construct provide and extend Water Works, Sewerage Works and Metropolitan Main Drainage Works; and whereas the preliminary requirements of the said Act have been complied with and plans sections and estimates in respect of the works hereinafter mentioned have been submitted to and approved by the Governor in Council: Now, therefore, His Excellency the Governor by and with the advice and consent of the Executive Council, does hereby empower the Metropolitan Water Supply, Sewerage and Drainage Board to undertake the construction of the following works under the said Act, namely:—

Shire of Armadale-Kelmscott—Armadale West.

12-inch Feeder Main in Challis Street and Eighth Avenue.

The construction of a twelve-inch diameter water main about five thousand three hundred and ninety feet in length, complete with valves and all necessary apparatus, and shown on plan M.W.B. 12004.

This Order in Council shall take effect from the 20th day of July, 1973.

W. S. LONNIE,
Clerk of the Executive Council.

Metropolitan Water Supply, Sewerage, and Drainage Act, 1909-1972.

Metropolitan Water Supply.

ORDER IN COUNCIL.

M.W.B. 819084/73.

WHEREAS by the Metropolitan Water Supply, Sewerage, and Drainage Act, 1909-1972, it is provided that, subject to the provisions of the Act, the Metropolitan Water Supply Sewerage and Drainage Board shall, with the approval of the Governor, have power to construct provide and extend Water Works, Sewerage Works and Metropolitan Main Drainage Works; and whereas the preliminary requirements of the said Act have been complied with and plans sections and estimates in respect of the works hereinafter mentioned have been submitted to and approved by the Governor in Council: Now, therefore, His Excellency the Governor by and with the advice and

consent of the Executive Council, does hereby empower the Metropolitan Water Supply, Sewerage and Drainage Board to undertake the construction of the following works under the said Act, namely:—

Shire of Gosnells.

18" Water Main Gosnells Road from Albany Highway to Westfield Street.

The construction of an eighteen-inch diameter water main approximately three thousand three hundred feet in length complete with valves and all other necessary apparatus, and shown on plan M.W.B. 12008.

This Order in Council shall take effect from the 20th day of July, 1973.

W. S. LONNIE,
Clerk of the Executive Council.

Local Government Act, 1960-1973.

Shire of Kojonup.

Temporary Closure of Street.

ORDER IN COUNCIL.

L.G. 939/62B.

WHEREAS the section of road specified in the schedule hereunder is, within the meaning of the Local Government Act, 1960-1973, a street under the care, control and management of the council of the Shire of Kojonup; and whereas the Governor is satisfied that it is not required as a public thoroughfare and that its closure will not inconvenience the public: Now, therefore, His Excellency the Governor in Executive Council, acting pursuant to the powers conferred on him by subsection (1) of section 334 of the Local Government Act, 1960-1973, and on the application of the council of the Shire of Kojonup, hereby closes the section of road specified in the schedule hereunder for an indefinite period.

W. S. LONNIE,
Clerk of the Council.

Schedule.

That section of road adjoining the southern boundary of Kojonup Location 4830 and portion of the northern boundary of Kojonup Location 4835 and portion of the northern boundary of Kojonup Location 4836.

Premier's Department,
Perth, 20th July, 1973.

IT is hereby notified for public information that His Excellency the Governor in Executive Council has approved of the following appointments to the Commission of the Peace for the State of Western Australia:—

Allan Melville Bond, of 190 Richardson Way, Karratha, W.A.

William Kenneth Price, of 87 Pilbara Avenue, Paraburdoo, W.A.

EX OFFICIO JUSTICE OF THE PEACE.

IT is hereby notified for public information that George Clarence Charles Spriggs of Pickering Brook, President of the Shire of Kalamunda, has been appointed under section 9 of the Justices Act, 1902-1972, to be a Justice of the Peace for the Perth Magisterial District during his term of office as President of the Shire of Kalamunda.

W. S. LONNIE,
Under Secretary,
Premier's Department.

AUDIT ACT, 1904.

(Section 33.)

The Treasury,
Perth, 18th July, 1973.

IT is hereby published for general information that—

Messrs.—

B. Zilko,
B. D. Jardine,
B. W. Endall,
R. A. Champion,
J. A. Keen,

of the State Government Insurance Office has been appointed as a certifying officer as from—

12/6/73.
1/6/73 respectively.
12/6/73.
2/7/73.
25/6/73 to 29/6/73.

K. J. TOWNSING,
Under Treasurer.

LAND AGENTS ACT, 1921.

Application for Transfer of a License.

To the Court of Petty Sessions at Perth:

I, ROBERT DAVID MINEAR, of 15 Austin Street, Subiaco, hereby apply on my own behalf for the license currently issued to Robert David Minear, as nominee of Warden & Minear Pty. Ltd., to be transferred to me to carry on business as a Land Agent at 14th Floor, T. & G. Building, 37 St. George's Terrace, Perth.

Dated the 1st day of June, 1973.

R. D. MINEAR,
Signature of Applicant (Transferee).

I, Robert David Minear, concur in this application.

R. D. MINEAR,
Signature of Transferor.

Appointment of Hearing.

I hereby appoint the 14th day of August, 1973, at 2.15 o'clock in the afternoon as the time for the hearing of the foregoing application at the Court of Petty Sessions at Perth.

Dated the 10th day of July, 1973.

T. MURPHY,
Clerk of Petty Sessions.

Objection to the granting of the license may be served on the applicant and the Clerk of Petty Sessions at any time prior to seven days before the date appointed for the hearing.

LAND AGENTS ACT 1921-1973.

THE following persons are duly licensed to 31st December, 1973, under the Land Agents Act, 1921-1973:—

Name; On behalf of; Principal Place of Business.

Abbott, Graham Walter; Himself; 660-662 Beaufort Street, Mt. Lawley.
Adamini, Emilio; Adams Estate Agency; 276 William Street, Perth.
Adams, Desley Eva; Herself; 8 Hesford Avenue, Mt. Pleasant.
Adams, George Hugh Southey; Himself; 881 Beaufort Street, Inglewood.
Adams, Richard Phillip; Adams & Associates; 236 Rokeby Road, Subiaco.
Adkins, Claude Ian Traill; Himself; 26 Wellington Street, Perth.
Agnello, Leo; New Oxford Estate Agency; 236 Wanneroo Road, Nollamara.

Airey, George Frederick; Fred Airey Estate Agency; 1058 Beaufort Street, Bedford Park.
Airey, George Frederick; Lancelin Estate Agency; Lot 315 Cockram Street, Lancelin.
Alessandrino, Vincenzo Mario; V. M. Alessandrino & Associates Pty. Ltd.; 211A Main Street, Osborne Park.
Alessandro, Leone; Leo. Alessandro & Co.; 273 William Street, Perth.
Alessandro, Maria; Herself; 90 May Street, Bedford.
Alexander, David Warren; P. T. Peet & Son Pty. Ltd.; 281 Albany Highway, Vic. Park.
Allen, Charles; Charles & D. M. Allen; Lot 1176 Kielman Road, Willetton.
Allen, Donald Charles Fayne; Allen Estate Agency Pty. Ltd.; 182 Sutherland Avenue, Carlisle.
Allen, Leslie Charles; Les Allen and Co.; 67 Norma Road, Myaree.
Allison, Keith McLennan; Robinson & Green; 652 Beaufort Street, Mt. Lawley.
Anderson, Neil Allen John; Himself; 19 Gordon Street, West Perth.
Anderson, Rosalie June; Anderson & Associates; 42 Ardross Street, Applecross.
Antonias, Stanley; Antonias & Jennings Pty. Ltd.; 60 Coghlan Road, Subiaco.
Arbuckle, Adrian Winston; Himself; 3rd Floor, 55 William Street, Perth.
Ardizzone, Katherine Ann; Victoria Park Estate Agency; 9 Charles Street, Bentley.
Archer, Frederick; Himself; 94 Hay Street, Subiaco.
Arkley, Ralph Lionel; J. W. Crabb & Associates Pty. Ltd.; 1122 Hay Street, West Perth.
Armstrong, Ernest John Wordsworth; E. J. Armstrong & Assoc.; 154A Oxford Street, Leederville.
Arnott, Leonard Henry; Arnott & Son; 561 Stirling Highway, Cottesloe.
Ashby, John Edward George; Himself; 96 Hay Street, Subiaco.
Astone, John; A. C. City Realty; 2 Reen Street, St. James.
Atkinson, Harold; Himself; Lot 34, Wanneroo Road, Joondanna.
Attwill, William John; City Agency Company; 153 Angelo Street, South Perth.
Avery, Gerald Austin; Himself; 1121 Hay Street, West Perth.
Avery, John Kimberley Austin; Himself; 1121 Hay Street, West Perth.
Bacalla, Michele; Beaconsfield Estate & General Agency; 84 South Terrace, Fremantle.
Backhouse, Clive Booth; Backhouse, Rogers & Assoc.; 1141 Hay Street, West Perth.
Bader, Dorothy Isobel Duncan; Cameron Pearce Pty. Ltd.; 237 Rokeby Road, Subiaco.
Bafle, Camillo; Suburbia Estate Agency; 22 Collie Street, Fremantle.
Bailey, Gordon Stewart; Himself; 34 Parkin Street, Rockingham.
Barber, David William; D. W. Barber & Associates Pty. Ltd.; 96 St. George's Terrace, Perth.
Barnard, Bernard Asher; Civic Estate Agency; 919 Beaufort Street, Inglewood.
Barnett, John Henry; Himself; 768 Canning Highway, Applecross.
Barr, Frederick Grafton; J. E. & F. G. Barr; 97 William Street, Perth.
Barton, Walter Howard Spiller; W. H. S. Barton & Co.; 345 Stirling Highway, Claremont.
Barwise, Euric Lyndon St. George; Walton & Barwise; 27 Rokeby Road, Subiaco.
Barwise, Nova Violet Ellen Sadler; Nervarl Estate Company; 27 Rokeby Road, Subiaco.
Bassett-Scarfe, Malcolm Hubert; Bassett-Scarfe & Robinson; 69 Mandurah Terrace, Mandurah.
Bassett-Scarfe, Malcolm Hubert; Himself; 91 Old Coast Road, Miami.
Bateman, Michael George; Himself; 18 Stewart Street, Dowerin.
Baxter, George Whitehaven; Himself; 126 Angove Street, North Perth.
Beck, Cedric Richard Palmer; Himself; 37-39 St. George's Terrace, Perth.
Bell, Peter John; John A. Bell & Co. Pty Ltd.; 840 Hay Street, Perth.

- Bennett, Edwin William; Himself; 18 Karrinyup Road, Trigg.
- Bennie, William James; Himself; 91 1st Avenue, Mt. Lawley.
- Bentley, Clarence Joseph; Himself; 51 Broadway, Nedlands.
- Berent, Adolf Franz; A. F. Berent & Co.; 38 Angove Street, North Perth.
- Beresford, Allan Herbert; A. H. Beresford & Co.; 140 Tenth Avenue, Inglewood.
- Beukeilaar, Willem Gerritt; Munro George & Co.; 35 Barrack Street, Perth.
- Bielak, Rae Jillian; A. V. & F. J. Bielak; 2 Koo-yong Road, Rivervale.
- Biggs, Phillipa Esme; Albion Estate Agency; 33 Napoleon Street, Cottesloe.
- Bishop, Keith Desmond; Keith D. Bishop Pty. Ltd.; Wallace Shopping Centre, Dempster Street, Esperance.
- Bishop, Pamela June; Keith D. Bishop Pty. Ltd.; Wallaceway Shopping Centre, Dempster Street, Esperance.
- Blackburne, John Robert; John Blackburn & Co. Pty. Ltd.; 15-17 Hay Street, Subiaco.
- Blake, John Godfrey; Himself; 20 Scarborough Beach Road, Scarborough.
- Blazevich, John; Gama Estate Agency; 491 Beaufort Street, Highgate.
- Blennerhassett, Leslie; Himself; 660-662 Beaufort Street, Mount Lawley.
- Blundell, Alan Frank; Blundell's Pty. Ltd.; 775 Canning Highway, Applecross.
- Boddington, Aubrey William Lawrence; A. Boddington & Co.; 8 Hillway, Nedlands.
- Boddington, Eric Hubert; Himself; 69 King Street, Perth.
- Bodeker, Janice; Tom Pell Bodeker & Associates; 20 Bay View Terrace, Claremont.
- Bogle, Ian Lockhart; Bogle Bros.; 170 Marine Terrace, Geraldton.
- Bogue, Stanislaus Joseph; Dudley & Dwyer Limited; 200 St. George's Terrace, Perth.
- Bolto, Percy Leonard Ross; P. L. Bolto & Co.; 71 Clive Street, Katanning.
- Bombara, James; Himself; 9 Clements Road, Booragoon.
- Bonavita, Antonio; Bonavita & Associates; 386 South Terrace, Fremantle.
- Bone, Richard Clyde; R. Bone & Co.; 80 Barrack Street, Perth.
- Bosansky, Alexander; Himself; 1 Taunton Way, Karrinyup.
- Boskovitch, Paul; The Malco Agency; 37 Lake Street, Perth.
- Boult, Leslie Dean; Himself; 321 Canning Highway, Palmyra.
- Bourne, Albert Paul; Himself; C/o Fell & Starkey, Accountants, Law Chambers, 565 Hay Street, Perth.
- Bovell, Reginald Eustace John; A. R. Bovell & Sons; 42 Queen Street, Busselton.
- Bower, Derrick Walter; Bower Realty Co.; 20 View Terrace, East Fremantle.
- Bowman, Alexander; Himself; 13 Rome Road, Melville.
- Bowman, Edward William Peter; Himself; 41 Bartlett Crescent, Karrinyup.
- Boyle, Colin Keith; Himself; 11 Pollard Street, Glendalough.
- Bradbury, Hazel Lilly; Bradbury & Kowald; 2A Davis Road, Attadale.
- Bradbury, Ian Robert; Bradbury Estates Pty. Ltd.; 2 Sleat Road, Applecross.
- Bradley, John Desmond; Leederville Estate Agency; 14 Marlow Street, Wembley.
- Brady, Brian Peter; Himself; 71 Wood Street, Swanbourne.
- Brady, Owen John; Himself; 16 Bowman Street, South Perth.
- Brady, Peter John; Swan Crest Co.; 19 Great Northern Highway, Midland.
- Breen, David Michael; Himself; Uduc Rd., Harvey.
- Breeze, William Norman; Himself; 53 Auckland Street, North Perth.
- Bretnall, Martin Frederick; Dalgety Australia Limited; 240 St. George's Terrace, Perth.
- Britten, Edmond Anderson; Ted Britten & Son; 11-12 Forrest Street, Collie.
- Brockway, Jefferis St. Clair; J. Brockway & Associates; 258 Stirling Street, Perth.
- Brown, Charles Edward; Cecil Brown & Co.; 86 Hannan Street, Kalgoorlie.
- Brown, Michael Francis; Brown Realty Co.; 349 Oxford Street, Mt. Hawthorn.
- Brown, William Marshall; W. M. Brown & Co.; 1 Preston Street, Como.
- Brownfield, Peter Reginald; Himself; 343A Cambridge Street, Wembley.
- Browning, Marion; Browning & Moffitt; 12 Preston Street, Como.
- Bruce, Eugene Malcolm Estridge; Armadale Real Estate Co. Pty. Ltd.; 86 Third Road, Armadale.
- Bruce, John Malcolm; Himself; 86 Third Road, Armadale.
- Bruce, Mary Evelyn Grace; Armadale Real Estate Co. Pty. Ltd.; 86 Third Road, Armadale.
- Brunton, Edward William; Himself; 16 Cobham Avenue, Mt. Yokine.
- Buktenica, Frank; Express Agency; 274 William Street, Perth.
- Bull, Walter George; W. G. Bull & Sons; 19 Cookham Street, Rivervale.
- Burke, Donald Michael; D. M. Burke & Associates Pty. Ltd.; 3 Blake Street, North Perth.
- Burke, Elizabeth Nancye; Raymond Burke & Associates; 12 Grange Street, Claremont.
- Burke, Francis Xavier; Frank Burke & Associates; 881 Beaufort Street, Inglewood.
- Burke, John Francis; John F. Burke & Co.; 125 Stirling Highway, Nedlands.
- Burnett, Alexander; Burwood Estate Agency; 206 Coode Street, Como.
- Burridge, Peter Illingworth; Leslie Burridge & Son; 179 St. George's Terrace, Perth.
- Burton, Colin Ronald; Phoenix Estates; 1 Scarborough Beach Road, Scarborough.
- Burton, Joseph; Himself; 1 Scarborough Beach Road, Scarborough.
- Buschgens, Johan Louis; Himself; 96 Smith Street, Perth.
- Bush, Sydney Victor; S. & V. Bush; 32 Bullfinch Street, Hamilton Heights.
- Butcher, Robert Eugene; Keith Murdoch & Co.; 467 Hay Street, Perth.
- Buttrose, Alfred William; Elders G.M. Ltd.; Wales Centre, 109 St. George's Terrace, Perth.
- Byatt, Laurence Alfred; Peet & Co. Ltd.; 68 St. George's Terrace, Perth.
- Bynon, Eric John Mark; Himself; C.B.C. Bank Building, 41-43 St. George's Terrace, Perth.
- Byrne, Daniel Thomas; Himself; 368 Huntriss Street, Doubleview.
- Callan, Ronald Leslie; Himself; 1315 Hay Street, West Perth.
- Campbell, Alastair Stewart; A. S. Campbell & Co.; 4 Progress Street, Morley.
- Campbell, Bruce Gordon; Campbell Consolidated; 252 Adelaide Terrace, Perth.
- Campbell, Gordon; Campbell Consolidated; 252 Adelaide Terrace, Perth.
- Campbell, Neville Malcolm; Himself; 10 Dodonia Gardens, City Beach.
- Campbell, Patricia; A. S. Campbell & Co.; 4 Progress Street, Morley.
- Canute, Bertram Harold Renfrey; R. & A. Canute; 257 Bulwer Street, Perth.
- Capararo, Pietro; Watson & Capararo; 2 Albany Highway, Albany.
- Cargeeg, Ian Garfield; Himself, trading as Cargeeg Bros.; 56 William Street, Perth.
- Cargeeg, Richard Edwin; Cecil Dent & Ray Cargeeg; 41 Barrack Street, Perth.
- Carlisle, Geoffrey; Carlisle Ross & Co. Pty. Ltd.; 318 Orrong Road, Welshpool.
- Carr, Stanley William; Western Drafting & Design Services; 8-10 Milligan Street, Perth.
- Carter, Russell Brian Herbert; Himself; Lot 4, Hawtin Road, Forrestfield.
- Cary, Richard Warren; R. W. Cary Estates; 3 Railway Terrace, Rockingham.
- Cass, Solomon; Himself; 17 Alexander Drive, Menora.
- Cerini, Graham Victor; Regional Estate Agency; 396-398 Rokeby Road, Subiaco.
- Chadwick, David; D. Chadwick & Associates Pty. Ltd.; 33 Mends Street, South Perth.

- Chambers, Clyde Ronald; Regal Estate Agency; 6 Peet Crescent, Scarborough.
- Chapman, Alfred Ayton; A. A. Chapman & Son; 12 Ellen Street, Subiaco.
- Chapman, Owen Stanley; A. A. Chapman & Son; 12 Ellen Street, Subiaco.
- Chapple, Henry Ernest De Vere; Chapple & Associates; 360 Rokeby Road, Subiaco.
- Clancy, Noel David Jack; Noel D. Clancy Land & Estate Agency; 120 Marine Terrace, Geraldton.
- Clark, Donald William; Landall Construction & Development Co. Pty. Ltd.; 12 Cleveland Street, Dianella.
- Clark, Lawrence George; Himself; Mt. Newman House, 200 St. George's Terrace, Perth.
- Clark, Robert James Carruthers; Wavcop Ltd.; Lot 23, Cockburn Road, South Fremantle.
- Clarke, Margaret Joyce; Herself; 24 Adam Road, Bunbury.
- Clifton, Ian Maxwell; Himself; 442B Cambridge Street, Wembley.
- Clifton, John Maudsley; John Clifton & Co. Pty. Ltd.; 442B Cambridge Street, Wembley.
- Clifton, Neil Maxwell; Neil Clifton Real Estate Agency; 252 St. George's Terrace, Perth.
- Coad, William Francis; Coad Trading and Agency Co. Pty. Ltd.; East Road, Metropolitan Markets West Perth.
- Cocks, Graham; Graham Cocks & Associates; 225 Main Street, Osborne Park.
- Collen, Barry Stanley; Prestige Homes Pty. Ltd.; 60 Coghlan Road, Subiaco.
- Collins, Charles Francis; Himself; 59 Stockdale Crescent, Wembley Downs.
- Collins, Stanley Arthur; Cecil Brown & Co. Pty. Ltd.; 86 Hannan Street, Kalgoorlie.
- Combes, Alfred David; A. D. & J. A. Combes; 3 Hayward Street, Harvey.
- Combs, John Morrison; Himself; 61 Oceanic Drive, Floreat Park.
- Conigrave, Brian Noel; Conigrave & Co.; 2 Strode Avenue, Hamilton Hill.
- Conlan, James Ferdinand; Himself; 524 Hay Street, Perth.
- Connell, John Edward; T. M. Burke Pty. Ltd.; 220 St. George's Terrace, Perth.
- Conrad, Raymond John; R. J. Conrad & Associates; Morley Court, Bishop St. Morley.
- Conti, Francesco; Conti, Sheffield Estate Agency Pty. Ltd.; 141 James Street, Perth.
- Conti, Giuseppina; Herself; 141 James Street, Perth.
- Conway, Raymond Albert Edward; Montgomery, Anderson & Conway; 55 William Street, Perth.
- Cook, Eric; Eric Cook & Co.; 173 Parkin Street, Rockingham.
- Cooke, Geoffrey Joseph; Cribb, Cooke & Associates; 108 Wanneroo Road, Tuart Hill.
- Cookson, Brian Charles; Westralian Estates; 1174 Hay Street, West Perth.
- Cooper, Graeme Alfred; Himself; 1318 Hay Street, West Perth.
- Coote, Hilda May; Southern Districts Estate Agency; 24 Stirling Street, Bunbury.
- Coote, John Gordon; Southern District Estate Agency; 24 Stirling Street, Bunbury.
- Cornwall, William George; J. P. Norriss & Associates; 147B Walcott Street, Mount Lawley.
- Cottrell, Allan Ernest; Cottrell's Estate Agency; 108 Wanneroo Road, Tuart Hill.
- Counsel, Maxwell; Himself; 353 Scarborough Beach Road, Innaloo.
- Cowain, Brendan Joseph Stephenson; Himself; 5 Grogan Road, Newburn.
- Cowie, Ronald George; Ron Cowies Estate Agency; 18-20 Princep Street, Bunbury.
- Crack, Colin Arthur; Himself; Blackwood Avenue, Augusta.
- Crampton, Archibald Douglas; Himself; 6A East Parade, Mount Lawley.
- Crawford, Robert Dinning; Himself; 220 St. George's Terrace, Perth.
- Creek, Gordon Vivian; Himself; Lot 3 Hampton Street, Bridgetown.
- Creighton, John Joseph; Himself; 88 Hay Street, Subiaco.
- Cribb, Peter Hewitson; Cribb Cooke & Associates; 108 Wanneroo Road, Tuart Hill.
- Criddle, Dudley James; D. J. & M. S. Criddle; 2861 Albany Highway, Kelmscott.
- Crompton, Victor Arthur; West Australian Wool-growers Voluntary Co-Operative Ltd.; Lot 23 Cockburn Road, South Fremantle.
- Cummings, John Eric; Milner & Co. Pty. Ltd.; 84 St. George's Terrace, Perth.
- Curtis, Phillip William; P. W. Curtis & Co.; 266 Hay Street, Subiaco.
- Cuss, Hubert Wallington; Himself; 3 Coventry Road, Shoalwater Bay.
- Davey, Peggy; Herself; 436 Albany Highway, Victoria Park.
- Davidson, Ross William; Estate Homes Davidson & Assoc.; 44 Ord Street, West Perth.
- Davies, Graeme John; Himself; 7 Justin Drive, Sorrento.
- Davies, Graham Leslie; Himself trading as G. L. Davies Estate Agency; 109 Oxford Street, Leederville.
- Davies, Hans; Himself; 18A Protea Street, Greenwood.
- Davis, Kenneth Ivan; Perth Business Brokers; 196 Adelaide Terrace, Perth.
- Dawson, John; Dawson & Overmars; 55 Bungaree Road, Wilson.
- Day, Graham Merton; Nedlands Estate Agency; 208 Hampden Road, Nedlands.
- Dean, Henry George; H. G. Dean & Associates; 9 Stirling Street, Bunbury.
- Dean, Kathleen Irene; Herself; 96 Paramatta Road, Doubleview.
- De Beaux, Godfrey James; Godfreys Estate Agency; 227 Corinthian Road, Riverton.
- De Beaux, Timothy James; De Beaux Realty; 12 Guildford Road, Mount Lawley.
- De Klerk, Johan Anton; Himself; 768 Canning Highway, Applecross.
- Del Piano, James Andrew; Himself; 224 William Street, Perth.
- Deshon, Clevelley Dick Corbett; F. Deshon & Co.; 210 Guildford Road, Bassendean.
- Devenish, Hugh Baldwin; S. B. Devenish & Sons; 187 James Street, Guildford.
- Devitt, Harold Thomas; Hancock Devitt & Associates; 44 Ventnor Avenue, West Perth.
- Dew, Frederick Robert; Gill-Boine Real Estate Pty. Ltd.; 16 Liege Street, Woodlands.
- Deyl, Harry; H. & M. Deyl; 178 Grand Promenade, Bedford Park.
- Dickhart, Martin; Martin Dickhart & Associates Pty. Ltd.; 99 Hay Street, Subiaco.
- Diggins, Eric Harry; Eric Diggins & Associates; 300A Albany Highway, Victoria Park.
- Diggins, Rae Edward; Eric Diggins & Associates; 300A Albany Highway, Vic. Park.
- Di Gregorio La Bianca, Agata Rita; Herself trading as A. R. La Bianca & Associates; 16 Brady Street, Mt. Hawthorn.
- Doherty, Brian Patrick; Darling Range Estate Agency; Shop 1A Barberry Square Kalamunda.
- Donaldson, John Wayne; Himself; 1205 Hay Street, West Perth.
- Donohue, Kenneth Clarkson; Kwinana Realty; 22 Edgewater Road, Safety Bay.
- Dooley, Frederick James; Fred Dooley & Co.; 68 Virgil Avenue, Yokine.
- Dorsett, Kenneth Charles; Ken Dorsett & Co.; 79 Williams Road, Nedlands.
- Dorsett, Norman Arthur; South West Real Estate Pty. Ltd.; 7 Stirling Street, Bunbury.
- Douglas, Joyce Muriel; Douglas Estate Agency; 21 Victoria Square, Perth.
- Downey, Laurence James; Himself; 32A Kings Park Road, West Perth.
- Doyle, James; Himself; 119 North Street, Swanbourne.
- Drake-Brockman, Oliver Danby; Woolfe Drake-Brockman Pty. Ltd.; 881 Beaufort Street, Inglewood.
- Drinkwater, John Francis; Divisional Estates; 170 Brookdale Street, Floreat Park.
- Driver, Harrison William; G. Gill & Co.; 158 William Street, Perth.
- Druitt, Paul Ralph; Paul Druitt Real Estate Pty. Ltd.; 89 St. George's Terrace, Perth.
- Dudley, Cyril George; Dudley & Dwyer Limited; 200 St. George's Terrace, Perth.
- Dumas, John Charles Oliver; R. J. & J. C. Dumas; 5 Albany Highway, Albany.
- Dunn, Kenneth Wathen; Himself; 43B Railway Road, Kalamunda.

- Durack, Vincent Augusta; Himself; 4 Cornwall Street, Swanbourne.
- Dymond, William Henry; W. H. Dymond & Associates; 166 Marine Terrace, Geraldton.
- Eastough, Clyde Leonard; Eastough's Estate Agency; 25 Market Street, Fremantle.
- Eastwood, Brian John; Trident Building Co. Pty. Ltd.; 15 Stirling Highway, Nedlands.
- Eather, K. E.; Kenneth Eather & Associates; 1122 Hay Street, West Perth.
- Eaton, Richard Kenneth; R. K. Eaton & Co.; 161 Marine Terrace, Geraldton.
- Edmeades, Thomas Royston; Himself; Lot 131 Brazier Road, Yanchep.
- Edwards, Jon David; Himself; 34 St. Quentin Avenue, Claremont.
- Edwards, Ronald; Himself; 33 Success Crescent, St. Lucia.
- Edwards, Stanley John; Lesmurdie Estate Agency; 34 Haynes Street, Kalamunda.
- Eggert, Herbert John; Realty Promotions; 777 Beaufort Street, Mt. Lawley.
- Eivers, Gay; Himself; 22 Kings Park Road, Subiaco.
- Elliott, Robert Joseph; Geraldton Estate Agency Pty. Ltd.; 150 Marine Terrace, Geraldton.
- Ellis, Donald Anzac; William Ellis & Sons; 57 Queen Street, Busselton.
- Engelbrecht, Patrick; Ridge & Co.; 22 Viewway, Nedlands.
- Engelbrecht, Peter Anthony; Wades Estate Agency; 141 Hannan Street, Kalgoorlie.
- Ericson, Lindley Nils; Ericson Estates Pty. Ltd.; 256 Adelaide Terrace, Perth.
- Errichetti, Rosina; Himself; 56 Lake Street, Perth.
- Errington, Gordon Francis; P. G. O'Neil & Son; 44 Outram Street, West Perth.
- Evans, Gilbert Eric; Himself; 45 Duncan Street, Victoria Park.
- Everington, Alan McGregor; Everingtons Estate Agency; 795 Beaufort Street, Mt. Lawley.
- Fairhead, Fred; F. Fairhead & Associates Pty. Ltd.; 158 Adelaide Terrace, Perth.
- Falle, George Arthur; Himself; 20 Scarborough Beach Road, Scarborough.
- Fanchi, Giuseppe; Himself; 9 McDonald Street, Osborne Park.
- Farquhar-Reid, Ian William; Himself; 112 Marine Parade, Cottesloe.
- Fennessy, Helen Elizabeth; John Fennessy & Co.; 146 Scarborough Beach Road, Mt. Hawthorn.
- Fennessy, John Leonard; John Fennessy & Co.; 146 Scarborough Beach Road, Mt. Hawthorn.
- Ferguson, Allan Shaw; Andony & Sons Pty Ltd.; 381 Fitzgerald Street, North Perth.
- Fiorillo, Renato; Himself; 205 Cambridge Street, Wembley.
- Fitzgerald, Raymond John; Himself; 469 Hay Street, Perth.
- Fletcher, John Frederick; Himself; 43 Flamingo Run, Willetton.
- Floyd, Albert Ernest; Floyd & Company; 11 Howard Street, Perth.
- Forbes, John Leal; Himself; 297-305 Murray Street, Perth.
- Fordham, Richard Shane Clarke; Richard Fordham & Co.; 26 Leura Street, Hollywood.
- Formby, George James; Charles Johnston Formby Pty. Ltd.; 5 Traine Crescent, South Hedland.
- Forrest, Anthony Alexander; Wembley Estate Agency Co. Pty. Ltd.; 343A Cambridge Street, Wembley.
- Fowler, Ronald Vicary; Fowler & Co.; 44 Sexton Road, Inglewood.
- Fox, Alen Lloyd; Himself; Yilgarn Street, Cunderdin.
- Frame, Keith John; Himself; 56 Oxford Street, Leederville.
- Fraser, John Ilsley; Himself; 55 St. George's Terrace, Perth.
- Fraser, Ronald Glen; Francis Mitchell & Co. Pty.; Ltd.; 189 St. George's Terrace, Perth.
- Friend, Graham John; Hewitt, Freind & Associates; 5 Sevenoaks Street, Bentley.
- Gabriel, Dudley Irwin; Himself; 236 St. George's Terrace, Perth.
- Gainsford-Brackley, Albert; A. G. Brackley & Co.; 795 Canning Highway, Applecross.
- Gainsford-Brackley, Barbara Jocelyn; A. G. Brackley & Co.; 795 Canning Highway, Applecross.
- Gallash, Ian; Nedlands Estate Agency; 208 Hampden Road, Nedlands.
- Galloway, Ernest John; Ross & Galloway Pty. Ltd.; 165 Albany Highway, Victoria Park.
- Gardiner, Cyril Gabriel; Himself; 185 High Street, Fremantle.
- Garland, Arthur John; John Garland & Co.; 55 William Street, Perth.
- Geha, Shafic; Himself; 562 Canning Highway, Alfred Cove.
- Gellard, Lionel John; Himself; Suite G4, 171 St. George's Terrace, Perth.
- Gellard, Winston James; Winston Gellard Pty. Ltd.; 2260 Albany Highway, Gosnells.
- George, Douglas; Himself; 24 Hillview Terrace, St. James.
- Gilbert, Alan Henry; Gilbert Estate Company; 144 Hayes Avenue, Yokine.
- Giles, Terry Owen; Terry Giles & Company; 16 Stafford Street, Midland.
- Gill, Gerald Charles; G. Gill & Co.; 158 William Street, Perth.
- Gillett, Edward Dennis; Montgomery Anderson & Conway; 55 William Street, Perth.
- Gillett, Gerald William; Gilletts Agency Pty. Ltd.; 28 Cresswell Road, Dianella.
- Gluestein, John; Norbury Enterprises; Games Village, Shopping Centre Gayton Road, City Beach.
- Goddard, William Walter Strickland; Bill Goddard & Associates; 357 Rokeby Road, Subiaco.
- Golovin, Wadim; Himself; 228 Rokeby Road, Subiaco.
- Goold, Jean Cunningham; Realty Development Corp. Pty. Ltd.; 290 Scarborough Beach Road, Osborne Park.
- Goosens, Johannes Constantijn; Stirling Estates; 8 Parliament Place, Perth.
- Gordon, Peter Stewart; P. S. Gordon & Associates; 160 Preston Point Road, East Fremantle.
- Gornall, Keith; Marron & Associates; 112 Hay Street, Subiaco.
- Gorringe, John; Himself; 2A Davis Road, Attadale.
- Goslins, Alan Richard; Himself; 20 Nicholson Road, Subiaco.
- Graham, John Frederick; Graham's Estate Agency; 41 Rockingham Road, Hamilton Hill.
- Graham, Keith Stuart; Himself; 30 Kings Park Road, West Perth.
- Grant, Trevor William; Grant & Associates; 398 Oxford Street, Mount Hawthorn.
- Gratwick, Dorothy Marian Jean; Himself; 5 Dempster Street, Esperance.
- Gratwick, Frederick John; Himself; 5 Dempster Street, Esperance.
- Green, John; J. Green & Co.; 108 Rokeby Road, Subiaco.
- Green, John Gabel; Himself; 31 North Street, Mt. Lawley.
- Green, Judith Alice; Vernon & Green; 85 Mandurah Terrace, Mandurah.
- Green, Kevin Douglas; Himself, trading as Kevin Green & Associates; 4-6 Pinjarra Road, Mandurah.
- Green, Thomas Gary; Murray Estate Agency; 89 Mandurah Terrace, Mandurah.
- Gregg, Michael Stevenson; Richard Noble & Co.; 200 St. George's Terrace, Perth.
- Grey, John; Hargrey Estate Agency; 22 Yeovil Crescent, Bicton.
- Gunzburg, Benjamin; Himself; 76 Outram Street, West Perth.
- Haag, Frederick Rudolph Matthew; Himself; 34 Queen Street, Busselton.
- Haagen, Gerald David; Hagen & Co.; 85 Rokeby Road, Subiaco.
- Hadjimihalakis, Stamatois; S. Mitchell & Co.; 162 Rokeby Road, Subiaco.
- Hallam, Albert Roy; Himself; 276 Salvado Road, Floreat Park.
- Hancock, Ronald John; Hancock O'Brien & Co.; 233 Coode Street, Bedford Park.
- Handcock, Brian McIntosh; Steere & Clarke; 26 Stirling Street, Bunbury.
- Handcock, Nina Maria; Steere & Clarke; 26 Stirling Street, Bunbury.
- Hands, Mark; Himself; c/o Westralian Farmers Co-op. Ltd., 569 Wellington Street, Perth.

- Harders, John Gustav; John Harders & Co.; 63 Prince Street, Busselton.
- Harman, Ronald Henry; Harman Holdings Pty. Ltd.; Suite 5, Casablanca Building, 196 Adelaide Terrace, Perth.
- Harmer, Stephen Charles Marcus; Himself; Aldon House, 447 Hay Street, Perth.
- Harper, Francis Llewellyn; Himself; Holling Road, Denmark.
- Harries, Nancy; Harries; 2 Pinjarra Road, Pinjarra.
- Harries, John Marshall; Harries; 2 Pinjarra Road, Pinjarra.
- Harries, Peter William; Harries; 2 Pinjarra Road, Pinjarra.
- Harris, Brian Bernard; Himself; 18 Angove Street, North Perth.
- Harris, Samuel Haim; Himself; 149 Victoria Avenue, Dalkeith.
- Harrison, Eric Stewart; Distinctive Homes Pty. Ltd.; 242 St. George's Terrace, Perth.
- Harrison, William Arthur; Himself; 54 Bruce Street, Nedlands.
- Harwood, Courtney James; Himself; 135 Stirling Highway, Leighton.
- Hatch, Ronald James; Ron & A. Hatch; 24 Howard Street, Perth.
- Hatch, Sydney John; Hatch & Associates; 154 Marine Terrace, Geraldton.
- Hay, Forrest Ramsay; F. R. Hay & Co.; 115-117 Spencer Street, Bunbury.
- Hearle, Hilton Arthur; Hearle Estate Agency; 67 Penguin Road, Safety Bay.
- Hearle, John Hilton; Hearle Estate Agency; 67 Penguin Road, Safety Bay.
- Hepworth, Allan Clive; Himself; 19 Joyce Street, Scarborough.
- Herbert, Leslie Robert; Himself, trading as L. R. Herbert & Co.; 1926 Albany Highway, Maddington.
- Herbert, Newton James; N. J. Herbert & Co. Pty. Ltd.; Herbert House, 18 Kings Park Road, West Perth.
- Hewitt, Gerald Fenton; Hewitt Freind & Associates; 5 Sevenoaks Street, Bentley.
- Hewitt, Jennie Lee; D. J. Hewitt & Associates; 22 Marlow Street, Wembley.
- Hickey, Terrence Milton; Hickey & Son Pty. Ltd.; 1306 Hay Street, Perth.
- Higham, Robert Ernest; Higham & Sons Pty. Ltd.; 21-23 Cantonment Street, Fremantle.
- Hill, Maurice Howard; Himself; 1329 Hay Street, West Perth.
- Hill, Ross Anthony; R. & R. Realty; 3rd Floor, 190 Hay Street, East Perth.
- Hillier, Alan Pitman; Himself, trading as Hillier & Errey; 156 Bussell Highway, Margaret River.
- Hillin, Joseph Gerard; Metropole Realty; 93 Holmfirth Street, Mt. Lawley.
- Hilton, Ronald Brian; Hilton & Ritchie; 280 Rokeby Road, Subiaco.
- Hinton, John; Hinton & Associates; 15 Preston Street, Como.
- Hoare, Geoffrey Edward; Robertson Bros.; 37 St. George's Terrace, Perth.
- Holder, Ronald Frederick; Criddle & Holder; 2861 Albany Highway, Kelmscott.
- Holding, George; Himself, trading as G. Holding; 21 Princess Road, Crawley.
- Holland, Henry Richard; Himself; 49 Archdeacon Street, Nedlands.
- Hollett, Clifford Charles; Hollett & Lawrance; 205 Fitzgerald Street, Northam.
- Hondros, James John; James Hondros Pty. Ltd.; 49 Hay Street, Subiaco.
- House, Richard Montague; Cottesloe Estate Agency; 112 Marine Parade, Cottesloe.
- Hubbard, Anthony Meborn; Hubbard & Loughnan; 25 Canning Road, Kalamunda.
- Hughes, Kent Ryder; Kent Hughes Pty. Ltd.; 37 Ardross Street, Applecross.
- Hunt, John; Himself; 4-6 Bennett Street, East Perth.
- Hunter, Arthur Ronald; Supreme Estate Agency; Jull Street, Armadale.
- Hunter, Beryl; Hunter Developments; 19 Preston Street, Como.
- Hunter, Geoffrey Charles; Hunter Bros. Realty; 18 Howard Street, Perth.
- Hunter, James Allen; J. A. & B. Hunter Pty. Ltd.; 19 Preston Street, Como.
- Hutch, William Francis; W. F. Hutch & Associates; 49 Hay Street, Subiaco.
- Hutcheson, Ian Strang; Hutcheson & Armstrong; 120 Oxford Street, Leederville.
- Hutchison, Donald Mervyn; Kempe Hutchison; 87 St. George's Terrace, Perth.
- Ibbotson, Maxwell George Thomas; Max Ibbotson & Co.; 3 May Street, Scarborough.
- Ioppolo, Frances; Herself; 395 Oxford Street, Mt. Hawthorn.
- Ioppolo, Frances; Continental Homes Estate; 395 Oxford Street, Mt. Hawthorn.
- Irvin, Allan Lloyd; Allan Irvin Pty. Ltd.; 3rd Floor, Phoenix House, 8/10 Esplanade, Perth.
- Irvin, Ronald Roy; Ron Irvin Pty. Ltd.; 436 Albany Highway, Victoria Park.
- Irving, Herbert John Eliot; Himself; 2 Garland Road, Claremont.
- Jacka, Charles Wilfred; C. W. Jacka & Co.; 49 St. George's Terrace, Perth.
- Jacka, John Richard; Himself; 49 St. George's Terrace, Perth.
- Jackson, Francis; Frank Jackson & Associates; 13 Bedwell Crescent, Booragoon.
- Jackson, Thomas Frederick; Jackson & Son; 1 Spring Park Road, Midland.
- Jagustin, Charles; P. & J. Estate Agency; 407 Fitzgerald Street, North Perth.
- Jarvie, Walter Douglas; Himself; 1 Nita Street, Riverton.
- Jenkin, Clive James McMillan; Service Estate Agency; 40-42 Fenton Street, Wongan Hills.
- Jenkins, Neville; Himself trading as Neville Jenkins & Co.; 65 Eighth Avenue, Maylands.
- Jennings, Richard Oliver; The Business Specialists; 224 St. George's Terrace, Perth.
- Jennings, Richard Oliver; Jennings Estate Agency; 224 St. George's Terrace, Perth.
- Jennings, Raymond Thomas; Antonas & Jennings Pty. Ltd.; 60 Coghlan Road, Subiaco.
- Johns, Christine Eleanor; Herself; 66 Keane Street, Wembley.
- Johnson, Eleanor Carr; J. B. Linton & Associates; 53 Canning Highway, Victoria Park.
- Johnson, Kevin Sydney; Himself; 73 Rosewood Avenue, Woodlands.
- Johnson, Michael Keith; Michael Johnson & Co.; 660-662 Beaufort Street, Mt. Lawley.
- Johnston, Digby Theodore; Himself; 229 Adelaide Terrace, Perth.
- Johnston, Frederick Spencer; F. S. Johnston & Associates; 1836 Albany Highway, Maddington.
- Johnston, Kimberley Lawson; K. L. Johnston Estate Agency; 8B Haynes Street, Kalamunda.
- Johnston, Maxwell Richard; M. R. Johnston & Associates; 100 St. George's Terrace, Perth.
- Johnston, Rodney Forster; Steere & Clarke; 26 Stirling Street, Bunbury.
- Johnston, Owen Mark; Owen Johnston & Associates; Shop 15 Rockingham Park Shopping Centre, Rockingham Park.
- Johnstone, James Buchanan; Osborne Land Agency; 198 Main Street, Osborne Park.
- Johnstone, James Clifford Harry; Himself; 11 Malterra Place, Nollamara.
- Jones, Alan Harry; Himself; 49 St. George's Terrace, Perth.
- Jones, Beatrice Mary; Herself; 14 King Edward Street, South Perth.
- Jones, Eric Alfred; Canning Estate Agency; 1347 Albany Highway, Cannington.
- Jones, Murray John; Himself; 38 Boonooloo Road, Kalamunda.
- Jones, Raymond Owen; Himself; 1275 Albany Highway, Cannington.
- Jones, Trevor; Himself; 85 Doust Street, Cannington.
- Joseph, Jeffrey Richard; L. J. Joseph & Sons; 179 St. George's Terrace, Perth.
- Kay, David Breklon; Himself; 29 Kishorn Road, Applecross.
- Kay, David Charles; Kay Estate Agency; 29 Kishorn Road, Applecross.
- Keillor, Archibald Dempster; A. D. & P. A. Keillor; 117 Maritana Street, Kalgoorlie.
- Kempe, Rupert Saul; Kempe Hutchison; 87 St. George's Terrace, Perth.

- Kendle, June; Enterprise Estates; 128 Howes Crescent, Dianella.
- Kennedy, Gregory James; Greg Kennedy & Associates; 384 Rokeby Road, Subiaco.
- Kennerley, David Arthur Amos; Kennerley & Co.; 217A Main Street, Osborne Park.
- Kennerley, Kevin John; Himself; 36 Kathleen Street, Cottesloe.
- Kent, Allan Stanley; Kent & Associates; 239 St. George's Terrace, Perth.
- Kerr, Robert Walter; P. C. Kerr & Associates; 200 St. George's Terrace, Perth.
- Kevill, William George Glanville; W. G. Kevill & Co.; Heal Street, Qualtrading.
- Killerby, Gerald Kempston; Killerby's Pty. Ltd.; 82-86 Queen Street, Busselton.
- King, Michael Boyd; Himself; 2 Spencer Street, Bunbury.
- King, Robert Owen; R. A. & R. O. King; 225 North Beach Road, Tuart Hill.
- King, Rosemary Anne; R. A. & R. O. King; 225 North Beach Road, Tuart Hill.
- Kingston, Robert Charles; Himself; 49 St. George's Terrace, Perth.
- Kitcher, Arthur Henry; Himself; 89 Whatley Crescent, Bayswater.
- Knox, Raymond Alan; Southern Districts Estate Agency; 24 Stirling Street, Bunbury.
- Kollman, Barry Hilliard; Wembley Estate Agency Co. Pty. Ltd.; 343A Cambridge Street, Wembley.
- Kordic, Veljko; Kordic's Land & Estate Agency; 2 Rose Street, Manjimup.
- Kyros, Jack George; Himself; 224 Stirling Street, Perth.
- La Cava, Angela Michelle; La-Cava Building Co. Pty. Ltd.; 96 Cambridge Street, Leederville.
- La Cava, Angela Michelle; La Cava & Associates; 96 Cambridge Street, Leederville.
- La Perla, Loris Hughes; Himself; 186 William Street, Perth.
- Lambert, Frederick; Himself; 63 Oceanic Drive, Floreat Park.
- Lane, Kay Valmaie; Herself; 360 Rokeby Road, Subiaco.
- Lapsley, Lloyd Irwin; Himself; 2 Ozone Parade, Cottesloe.
- La Spina, Rosario Joseph; La Spina Filippi & Co.; 207 William Street, Perth.
- Lawrence, Geoffrey Marshall; Winslade & Lawrence; 49 St. George's Terrace, Perth.
- Lee, Frederick John; F. John Lee & Associates; 673 Beaufort Street, Mt. Lawley.
- Lee, John Chester; Western Livestock Ltd.; 11 Victoria Street, Midland.
- Lee, Oscar George Rankin; Himself; 37 St. George's Terrace, Perth.
- Le Fevre, Douglas; Melville Estate Agency; 575 Canning Highway, Alfred Cove.
- Lehne, Walter Frederick; Himself trading as Walter F. Lehne & Co.; 95 Scarborough Beach Road, Scarborough.
- Leighton, Robert William; Himself; 49-51 St. George's Terrace, Perth.
- Lennon, Anthony Wayne; Ernest S. Lennon & Co.; 41 Adelaide Terrace, Perth.
- Lennon, Ernest Silvester; Ernest S. Lennon & Co.; 41 Adelaide Terrace, Perth.
- Lennon, Michael Ernest; Ernest S. Lennon & Co.; 41 Adelaide Terrace, Perth.
- Lennon, Peter Geoffrey; Peter Lennon & Co.; 2193 Albany Highway, Gosnells.
- Lenton, Leslie Ernest; L. E. Lenton & Associates; 19 Green Street, Mt. Hawthorn.
- Leschen, John Frederick; Rental Specialists; 153 Angelo Street, South Perth.
- Lester, David; Himself; La Plaza Bentley Shopping Centre, Bentley.
- Lester, Richard Denis; Himself; 84 St. George's Terrace, Perth.
- Lewis, Lyndon John; Himself; 22 Oban Road, City Beach.
- Lilleyman, Leslie Murray; L. & M. Lilleyman Pty. Ltd.; Cnr. McDonald & Flinders Streets.
- Lindsay, Hilda Lillian; H. Lindsay & Associates; 903 Canning Highway, Mt. Pleasant.
- Lingard, Lawrence James; L. J. Lingard & Co.; 3 Howard Street, Perth.
- Linton, John Horace Barton; J. B. Linton & Associates; 53 Canning Highway, Victoria Park.
- Linton, Reginald Robert; Lintons Estate Agency; 23 Scarborough Beach Road, Scarborough.
- Lister, Arthur; Lister Estate Agency; 307 Stirling Street, Perth.
- Livingston, Stanley Maurice; Edwards Estate Agency; 146 Eleanor Street, Geraldton.
- Logan, Thomas Michael; Geo. Falle & Co. Pty. Ltd.; 20 Scarborough Beach Road, Scarborough.
- Lombardo, Cosimo; C. Lombardo Estate Agency; 226 Main Street, Osborne Park.
- Loois, John; Adriatic Estate Agency; 4 Blake Street, North Perth.
- Lording, Loftus Cyril James; Himself; 824 South-West Highway, Byford.
- Lorimer, Geoffrey Malcolm; G. M. Lorimer & Co.; 333 Canning Highway, Palmyra.
- Loughridge, John William; John Loughridge Ltd.; 112 Empire Avenue, Wembley Downs.
- Lummis, Ernest Ivan; Himself; 26 Queen Street, Fremantle.
- Lyne, Michael Stewart; Himself; Lot 12, Balcatta Road, Gwelup.
- MacBride, Lucien Victor; Himself; 132 Albany Highway, Kojonup.
- MacDermott, John Pearce; John P. MacDermott & Son; 135 St. George's Terrace, Perth.
- MacDermott, Michael John; John P. MacDermott & Son; 135 St. George's Terrace, Perth.
- MacNaghten, Alexander Michael Gillichrist; Union Estates; 602 Stirling Highway, Mosman Park.
- Mackin, Brian Christopher; A. Shepherd & Co. Pty. Ltd.; 104 St. George's Terrace, Perth.
- MacIver, David Scott; Himself; 42 Eighth Avenue, Maylands.
- Magill, Robert Edward; Himself; 237 Adelaide Terrace, Perth.
- Mair, John Christian; Mair & Co. (W.A.) Pty. Ltd.; 3rd Floor, 179 St. George's Terrace, Perth.
- Maloney, John; Himself; 196 Adelaide Terrace, Perth.
- Mann, John Gibson; Himself; Flat 5, Waverley Road, Coolbellup.
- Manners, Norma Irene; R. G. Manners & Associates; 154 High Street, Fremantle.
- Manners, Robert George; R. G. Manners & Associates; 154 High Street, Fremantle.
- Manning, Albert Arthur; Manning & Sons; 70 Padbury Street, Moora.
- Manolas, James Anthony; Himself; 497 Abernethy Road, Kewdale.
- Marinich, Anton Boyden; Boyden Marinich & Co.; Suite 16, 49 Hay Street, Subiaco.
- Marinko, Matthew John; Hawthorn Estate Agency; 3 Brine Place, Wembley Downs.
- Marinko, Yvonne Lorraine; Hawthorn Estate Agency; 467 Scarborough Beach Road, Osborne Park.
- Markham, John Robert Percival; Markham & Heath; 334-336 Rokeby Road, Subiaco.
- Marris, John Walter; John Marris & Co.; 8 Wilton Place, Scarborough.
- Marsden, William Lloyd; Wearne & Associates Pty. Ltd.; 244 Rokeby Road, Subiaco.
- Marshall, Arthur Hugh; K.L.G. Real Estate; 29 Hay Street, Kalamunda.
- Marshall, Oliver Arthur; Arthur Marshall & Associates Pty. Ltd.; 11A Learoyd Street, Mt. Lawley.
- Martin, Angus Gavan; Himself; 370 Murray Street, Perth.
- Martin, Archibald Alfred; Archie Martin & Sons Pty. Ltd.; 94 William Street, Perth.
- Martin, Gordon Lindars; Martin Estates; 396-398 Albany Highway, Victoria Park.
- Massam, Maureen Winifred; Thomas Massam & Associates; 17 Emerald Terrace, West Perth.
- Masotto, Augenio Ross; A. R. Masotto & Associates Pty. Ltd.; 161 Eleanor Street, Geraldton.
- Maxwell, Robert Richard; R.E.A. Pty. Ltd.; Rockingham Road, Rockingham.
- Maxwell, Robert Wagner; R.E.A. Pty. Ltd.; Rockingham Road, Rockingham.
- Merizzi, Giuseppe Gianfranco; Merizzi Estate Agency; 208 William Street, Perth.
- Messina, Salvatore; S. Messina Rona Estate Agency Pty. Ltd.; 1034 Wellington Street, West Perth.
- Mews, Walter Jasper; Himself; 12 Ruby Street, North Perth.

- Meyer, William Vondel; Himself; 27 Mile Peg, Fremantle Road, Mandurah.
- Michael, Michael Agapitos; Kingsley Estates; 243 Fitzgerald Street, Perth.
- Michell, Anthony John; Clive Elliott Jennings Co. Pty. Ltd.; 903 Canning Highway, Mt. Pleasant.
- Mickle, Brian Douglas; P. C. Kerr & Associates; 200 St. George's Terrace, Perth.
- Middleton, Stewart Walter; Bayside Estate Agency; 37 West Coast Highway, Waterman.
- Migro, Doris Pauline; W. F. Samson & Co.; 5 Queen Street, Fremantle.
- Miles, Laurence Ambrose; Milestone Agencies; 64 Riseley Street, Ardross.
- Millar, William David; David Millar & Associates; 201 Labouchere Road, Como.
- Miller, Lionel Cecil; Home and Land Company; 68 Empire Avenue, Wembley Downs.
- Mills, Arthur Andrew; Gosnells Estate Agency; 2251 Albany Highway, Gosnells.
- Mills, Madeline Alice; Herself; 458 Railway Parade, Kenwick.
- Milne, Kevin Joseph; Himself; 59 The Boulevard, Floreat Park.
- Milner, John Roger; Milner & Co. Pty. Ltd.; 84 St. George's Terrace, Perth.
- Miner, Robert David; Warden & Miner Pty. Ltd.; 168 St. George's Terrace, Perth.
- Moody, Elizabeth Grace; Moody's Real Estate; 778 Beaufort Street, Mount Lawley.
- Moody, John Arthur; Moody's Real Estate; 778 Beaufort Street, Mount Lawley.
- Morecombe, Jeffery Roger; Himself; 140 Melville Parade, Como.
- Morellini, Ron; James West Pty. Ltd.; 38 Parliament Place, Perth.
- Morellini, Warren; Crest Realty Pty. Ltd.; 153 Guildford Road, Mt. Lawley.
- Morgan, Kenneth George; Ken Morgan; 100 St. George's Terrace, Perth.
- Morrill, Kenneth Frank; Himself; 180 Hampden Road, Hollywood.
- Morris, Alec Newton; Himself; 195 Hampton Road, South Fremantle.
- Morris, Ronald Newton; Himself; 195 Hampton Road, South Fremantle.
- Morrison, Archibald John Taylor; A. J. T. Morrison & Co.; 357 Rokeby Road, Subiaco.
- Moser, William; Himself; 336 Walcott Street, Mount Lawley.
- Moylan, Joseph James; J. J. Moylan & Co.; 16 St. George's Terrace, Perth.
- Moylan, Thomas Michael; T. M. Moylan & Staff; 16 St. George's Terrace, Perth.
- Mulvey, Keith Maxwell; Himself trading as Mulvey's Estate Agency; 29 Scarborough Beach Road, Scarborough.
- Munro, Arthur William; Munro-George & Co.; 35 Barrack Street, Perth.
- Munyard, Noel Frederick; Noel Munyard Pty. Ltd.; 87A Rokeby Road, Subiaco.
- Murphitt, John Rodney; Himself; 1306 Hay Street, West Perth.
- Murphy, Ethol Jocelyn; Park Estate Agency Pty. Ltd.; 931 Albany Highway, East Victoria Park.
- Murphy, Francis Gerald; Himself; 6 Bendigo Way, City Beach.
- Murphy, Lawrence Edward; Himself; 18 Howard Street, Perth.
- Murphy, Thomas Keith; Park Estate Agency Pty. Ltd.; 931 Albany Highway, East Victoria Park.
- Muscara, Nicola; Nick Muscara Estate Agent; 95 Brisbane Street, Perth.
- McBride, Richard Campbell; Himself; 7 Newburn Road, Maida Vale.
- McCall, Ronald Albert James; R. A. McCall & Associates; 902B Canning Highway, Canning Bridge.
- McCarter, Charles Kenneth; C. K. McCarter; 1st Floor, Occidental House, 49 St. George's Terrace, Perth.
- McCarthy, Ellen Christine; E. McCarthy & Son; 279 Wharf Street, Queens Park.
- McCarthy, James Joseph; V. E. & J. J. McCarthy; 264 Canning Highway, Bickton.
- McCombes, Ernest John Stevenson; McCombes & Edwards; 37 St. George's Terrace, Perth.
- McCombes, John; McCombes & Edwards; 37 St. George's Terrace, Perth.
- McCormack, James Malcolm; J. M. McCormack & Co.; 33A Canning Highway, Victoria Park.
- McDaniell, Gloria Violet Smith; Bignell & McDaniell; Queen Street, Busseton.
- McDonagh, William Ian; Himself; 84 St. George's Terrace, Perth.
- McDowell, Walter Neil; E. D. McDowell & Sons; 6 Excelsior Street, Shenton Park.
- McGavin, Alexander; Dumbarton Developments Pty. Ltd.; 100 Arcadia West, Safety Bay.
- McGhee, Rodney John; Himself; 97 William Street, Perth.
- McGillivray, Stuart; Himself; 49 St. George's Terrace, Perth.
- McGrath, Francis Patrick; Himself; 11 Hazel Avenue, Doubleview.
- McIntosh, Wallace Henry; Himself trading as West Coast Real Estate Agency; 281 West Coast Highway, Scarborough.
- McKean, Trevor John; T. J. McKean Pty. Ltd.; 103 Hay Street, Subiaco.
- McLean, Hector McDonald; H. & R. McLean; 1919A Albany Highway Maddington.
- McLean, Rita May; H. & R. McLean; 1919A Albany Highway, Maddington.
- McLean, Bruce Gordon; H. & R. McLean; 1919A Albany Highway, Maddington.
- McNamara, William Howard; A.P.C. Realty; 5 Pandora Drive, City Beach.
- McQuarrie, Lennox George; Lex McQuarrie and Co.; Cnr. Baker and Dore Streets, Katanning.
- Nankivell, Frederick Arthur; F. A. Nankivell & Co.; 49 St. George's Terrace, Perth.
- Neely, Warwick Duval; Warwick Neely & Associates; 28 Hislop Road, Attadale.
- Nelligan, Gerald Aloysius; Himself; 43 Adrian Street, Palmyra.
- Nelson, Raymond Walter; Ray Nelson & Co.; 190 Hay Street, East Perth.
- Nevill, Thomas Laurence; Himself; 141 Scarborough Beach Road; Mt. Hawthorn.
- Newland, Walter George; Himself; 7 Joondanna Drive, Joondanna Heights.
- Newman, John Melville; Roy Weston & Co.; 15 The Avenue, Midland.
- Newman, Leo; Himself; 177 Railway Parade, Maylands.
- Newnham, Stanley Gordon; Don Newnham & Son; 64 Kintail Road, Applecross.
- Nicholas, John Sydney; Himself trading as John S. Nicholas & Associates; 388 Rokeby Road, Subiaco.
- Norris, Hector James Charles; Himself; 50 Kings Park Road, West Perth.
- Norris, John Walter; Himself; 110 Waterloo Street, Joondanna.
- Norrish, Percival George; P. G. Norrish & Co.; 148A Fitzgerald Street, Northam.
- Nunn, Wilfred John; Himself; 45 Throssell Street, Collie.
- O'Brien, Thomas Neil; Bunbury Land & Estate Agency; 133 Victoria Street, Bunbury.
- Ockerby, Robert John; R. J. Ockerby & Co.; 1322 Hay Street, West Perth.
- O'Dwyer, Desmond Leonard; Checker Holdings Pty. Ltd.; 194 Scarborough Beach Road, Mt. Hawthorn.
- Ohma, Thor Edward; T. E. Ohma & Co.; 43 Hampden Road, Nedlands.
- O'Keeffe, David Claude; O'Keeffe & Associates; Shop 12, Dianella Plaza, Grand Promenade, Dianella.
- Olifent, Frank Vounder; F. V. Olifent & Sons; 84 St. George's Terrace, Perth.
- Olifent, Percival John; F. V. Olifent & Sons; 84 St. George's Terrace, Perth.
- Oliver, Hugh Cyril; Oliver Hume & Co. (Aust) Pty. Ltd.; 16 St. George's Terrace, Perth.
- Olivier, Robert; Robert Olivier & Co.; 1318 Hay Street, West Perth.
- O'Neil, John James; John O'Neil & Son; 25 Abbey Road, Armadale.
- Orifici, Rosetta; R. & G. Orifici & Co.; 19 Bassen-dean Road, Bayswater.
- Ormsby, Alexander Eldon; A. E. Ormsby & Co.; 162 Canning Highway, East Fremantle.

- Ormsby, Lionel John; Himself; 162 Canning Highway, East Fremantle.
- Orner, Stephen; Stephen Orner & Co. Pty. Ltd.; 37 Dumbarton Crescent, Mount Lawley.
- Ossy-Orley, Tibor Elemer; T. E. Orley; Bryah Station, Meekatharra.
- O'Sullivan, Francis Donald; Himself; 297 Murray Street, Perth.
- O'Sullivan, Francis Donald; General Agency Co. Pty. Ltd.; 297 Murray Street, Perth.
- Oswald, Lionel Robert; L. R. Oswald & Associates Pty. Ltd.; 15 Kearns Crescent, Ardross.
- Ozolins, Eric; Himself; 7 Smart Street, Mandurah.
- Owen, Maurice Anthony; Jones Lang Wootton; 37 St. George's Terrace, Perth.
- Paine, Abner Rupert James; G. C. Curlewis & Co.; 123 Fitzgerald Street, Northam.
- Palmer, Allen Charles; Himself; 15 Ogilvie Road, Canning Bridge.
- Palmer, Ian Murray Charles; Himself; 8 Dandaloo Road, City Beach.
- Palmer, Tom Harold; Wesfarmers Co-Op Limited; 569 Wellington Street, Perth.
- Panetta, Vincenzo; Himself; 10 Harper Street, Harvey.
- Parham, Leslie George; Les Parham & Associates Pty. Ltd.; 1363 Albany Highway, Cannington.
- Park, Derek Charles; Roy Weston & Co.; 15 The Avenue, Midland.
- Parker, Cecil Bryan; John Parker & Associates; 360 Rokeby Road, Subiaco.
- Parkinson, Ronald Keith; Himself trading as Subiaco Home Sales; 1324 Hay Street, West Perth.
- Parnham, Norman Albert; N. A. Parnham & Co.; 652 Albany Highway, Victoria Park.
- Parr, Desmond Thomas; Des Parr Pty. Ltd.; 193 Walter Road, Morley.
- Pattison, Tom; Himself; 16 Leake Street, Belmont.
- Pavicic, Tony Dominic; Tony's Estate Agency; 146 Tyler Street, Tuart Hill.
- Payne, Robert Charles; Himself; 318 Orrong Road, Welshpool.
- Pearce, Arthur Rowland; Himself trading as E. & S. Harper & Co.; 494 Stirling Highway, Cottesloe.
- Pearce, Ernest Richard; E. R. Pearce & Co.; 69 Queen Street, Busselton.
- Pearce, Melville George Allan; Pearce & Gordon; 777 Canning Highway, Applecross.
- Pearce-Shorten, Walter Charles; Himself; 4 Thomas Street, Nedlands.
- Pearson, Sydney Vernon; Pearson & Associates; 51 Thomas Street, Nedlands.
- Pedersen, Alfred Arthur; Cockburn Estate Agency; 427 Cannington Street, Hamilton Hill.
- Peet, Alan John; Peet & Fletcher; 777 Beaufort Street, Mt. Lawley.
- Peet, Cyril Ernest; Peet & Co. Ltd.; 68 St. George's Terrace, Perth.
- Feet, Doriell Joy; Peet & Fletcher; 777 Beaufort Street, Mt. Lawley.
- Peet, Lindsay James; Himself; 68 St. George's Terrace, Perth.
- Pellegrini, Guiseppe; Corona Estate Agency; 65 Francis Street, Perth.
- Pellegrini, Rina; Herself; 37 April Road, Dianella.
- Pemberton, Roy Max; Eastern Districts Trading Co. Pty. Ltd.; 118 Avon Terrace, York.
- Perry, Harry John; H. & N. Perry; 54 Mandurah Terrace, Mandurah.
- Perry, John David; H. & N. Perry; 54 Mandurah Terrace, Mandurah.
- Phillips, Phil Theo; Himself; 7 Dene Street, Mount Lawley.
- Phipps, Cecil Vernon; Himself; 89 Michael Street, Mt. Yokine.
- Pintaudi, Giuseppe; Galaxy Estate Agency; 273 William Street, Perth.
- Plint, Charles Edward; West Australian Trustee Executor & Agency Co. Ltd.; 135 St. George's Terrace, Perth.
- Polette, Walter George; Himself; 62 Marlow Street, Wembley.
- Powell, John Kenneth; J. K. Powell Pty. Ltd.; 9 Hampden Road, Nedlands.
- Preston, William John; Himself; 53 St. George's Terrace, Perth.
- Price, John Archibald Stuart; Himself; 84 St. George's Terrace, Perth.
- Priest, Robert Jefferis; Joseph Charles Learmonth Duffy Pty. Ltd.; 37 St. George's Terrace, Perth.
- Priest, Robert Sydney; Himself; 6 James Street, Mandurah.
- Puifer, Peter; Pulfer & Naussbaum; Fifth Street, Harvey.
- Pummell, David Robert; Shenton Estate Agency; 224 Onslow Road, Shenton Park.
- Quinlan, John Keith; Joseph Charles Learmonth Duffy & Co.; 37 St. George's Terrace, Perth.
- Quinn, Kevin Joseph; Justin Seward & Co.; 191 St. George's Terrace, Perth.
- Radford, Leslie John; J. Radford & Associates Pty. Ltd.; 53 Great Eastern Highway, Mundaring.
- Rance, James Arthur; J. A. & H. N. Rance; 313B Vincent Street, Leederville.
- Ratto, Americo; Ratto Estate Agency; 977 Albany Highway, Victoria Park.
- Ravi, Antonio; Himself; 35 Dundarie Road, City Beach.
- Rawle, Arthur Thomas; J. B. Linton & Associates; 53 Canning Highway, Victoria Park.
- Read, Richard Frederick; Himself; Lot 38 Allpike Road, Darlington.
- Reading, Eric; Bevilacqua & Williams Pty. Ltd.; 35 Barrack Street, Perth.
- Readshaw, William Barry; Estates Development Co. Pty. Ltd.; 20 Howard Street, Perth.
- Reeve, Andrew John; A. J. Reeve & Co.; 242 William Street, Perth.
- Reeves, Alexander; Roy Wellington & Alex Reeves; 197 York Street, Albany.
- Regan, Beryl Mae; David Regan & Vidulich Co. Pty. Ltd.; 42 Petra Street, Palmyra.
- Renkema, Wietze; Renkema Estates; 104 St. George's Terrace, Perth.
- Reynolds, Colin Walter; Colin Reynolds Pty. Ltd.; 77 Wanneroo Road, Tuart Hill.
- Reynolds, Janice Margaret; Colin Reynolds Pty. Ltd.; 77 Wanneroo Road, Tuart Hill.
- Rice, Jeffery Ian; Jeff Rice & Associates; 691A Albany Highway, Victoria Park.
- Rich, Joshua Saul; J. S. Rich & Co.; 20 Irwin Street, Perth.
- Richards, Arthur George; Richards & Co. Pty. Ltd.; 109 St. George's Terrace, Perth.
- Richards, Eric Charles; Richards & Co. Pty. Ltd.; 109 St. George's Terrace, Perth.
- Richards, Francis Roy; Roy Richards & Co.; 29 Walter Road, Inglewood.
- Richards, Ronald Wheare; Country Business Brokers; Casablanca House, 196 Adelaide Terrace, Perth.
- Richards, Ronald Wheare; Himself; 25 Forrest Street, North Beach.
- Richardson, Michael Brian; Richardson Bell & Co.; 42 Jarrad Street, Cottesloe.
- Rick, Jack; Rick's Estate Agency; 15 Egerton Street, Narrogin.
- Ricketts, John Frederick; Jack F. Ricketts & Co.; Strickland Street, Denmark.
- Rispoli, Gosimo Pasqualr Guiseppe; Himself; 159 James Street, Perth.
- Ritchie, Ivan Henry; Hilton & Ritchie; 280 Rokeby Road, Subiaco.
- Roberts, Peter James; Himself; 892 Beaufort Street, Inglewood.
- Roberts, Jack; Inglewood Estate Agency Co.; 892 Beaufort Street, Inglewood.
- Robertson, Alan Rae; Himself; 34 St. Quentin Avenue, Claremont.
- Robertson, Allan Douglas; Himself; 37 St. George's Terrace, Perth.
- Robertson, Angus Gordon; Ian Rollings & Associates; 312 Churchill Avenue, Subiaco.
- Robertson, William Carl; Robertson Bros.; 37 St. George's Terrace, Perth.
- Robertson, William Gray; Robertson Bros.; 37 St. George's Terrace.
- Robinson, Janice Marie; Bassett-Scarfe & Robinson; 69 Mandurah Terrace, Mandurah.
- Robinson, Robin Lister; Bassett-Scarfe & Robinson; 69 Mandurah Terrace, Mandurah.
- Robinson, Robin Lister; Robinson & Associates (Bassett-Scarfe); 69 Mandurah Terrace, Mandurah.
- Rocke, Bruce Anthony; A. Rocke & Son; 19 Point Street, Fremantle.

- Rodger, Donald Sidney; L. J. Hooker Ltd.; 41-43 St. George's Terrace, Perth.
- Rodgers, Lucille Claudetta; Rodgers Realty Pty. Ltd.; 26 North Beach Road, North Beach.
- Rodgers, Stanley Ernest; Rodgers Realty Pty. Ltd.; 26 North Beach Road, North Beach.
- Rogers, Harry Maxwell; Himself; 1141 Hay Street, West Perth.
- Rogers, William John; Himself; 452 Canning Highway, Como.
- Rogers, John Charles; John C. Rogers & Co. Pty. Ltd.; 23 Swan Street, South Perth.
- Roget, Robert Raymond; Glenn Estate Agency; 76 Jersey Street, Jolimont.
- Rollings, Ian Alan; Himself; 96 Hay Street, Subiaco.
- Roser, Doris Ada; South Perth Estate Agency; 46 Hovea Terrace, South Perth.
- Ross, David Anthony; Himself; 318 Orrong Road, Welshpool.
- Ross, Paul; Ross & Galloway Pty. Ltd.; 165 Albany Highway, Victoria Park.
- Rowan, James John; Himself; 2 Clifton Crescent, Mt. Lawley.
- Rule, Brian Norman; Brian Rule & Associates Pty. Ltd.; 388 Rokeby Road, Subiaco.
- Russell, Geoffrey Bearne; Peet & Co. Ltd.; 68 St. George's Terrace, Perth.
- Rydzewski, Jadwiga Maria Violetta; Herself, trading as Terra Nova Estate Agency; 37 Lynwood Avenue, Lynwood.
- Rymer, John Peter Lewis; Rural Enterprises; 146 Murray Street, Perth.
- Salter, John Squire Edward; Salter & Co.; 56-60 William Street, Perth.
- Samsa, Anton; A. K. Samsa; 28 Stuart Street, Carnarvon.
- Samson, Gale Ormond; W. F. Samson & Co.; 5 Queen Street, Fremantle.
- Samson, William Frederick; W. F. Samson & Co.; 5 Queen Street, Fremantle.
- Samuels, Phillip Alexander; P. A. Samuels Pty. Ltd.; 18 Angove Street, North Perth.
- Sarich, Lubomir George; Star Estate Agency; 1304 Hay Street, West Perth.
- Sanders, Barry Howard; Himself; Arthur Street, Bunbury.
- Savage, John Gerald; J. Gerald Savage & Co.; 115 Thomas Street, Subiaco.
- Saxon, Eric Stanley; Stan Saxon & Associates Pty. Ltd.; 32 Rudloc Street, Morley.
- Scarfone, Rosario; Himself; 109 St. George's Terrace, Perth.
- Schaefer, George Paul; Schaefer & Co.; 3 Howard Street, Perth.
- Scherpenzeel, Aaltje; Mill Estate Agency; Lot 518, Hawtin Road, Forrestfield.
- Scolaro, Alfred Michael; Himself; 623A Wellington Street, Perth.
- Scolaro, Giuseppe; Himself; 16 Flinders Street, Mt. Yokine.
- Seale, Allan Dudley; Seale & Page-Wright; 49 St. George's Terrace, Perth.
- Sears, Leslie Oswald Ian; Himself; 64 Stickland Street, South Perth.
- Seed, Michael Blake; Seed Welch & Co.; 258 Stirling Highway, Claremont.
- Seery, William John; Himself; 35 Great Eastern Highway, Rivervale.
- Serventy, Nicholas Anthony; Acton Consolidated Pty. Ltd.; 18 Waratah Avenue, Dalkeith.
- Seward, Justin McCarthy; Justin Seward & Co.; 191 St. George's Terrace, Perth.
- Seymour, Harold Gifford; H. G. Seymour & Co. Pty. Ltd.; 236 St. George's Terrace, Perth.
- Seymour, Peter Lawrence; Himself; 236 St. George's Terrace, Perth.
- Seymour, Richard; H. G. Seymour & Co. Pty. Ltd.; 236 St. George's Terrace, Perth.
- Shellabear, Ian Langdon; Shellabear & Son; 14 Pier Street, Perth.
- Shepherd, David Edward; Les Clark & Associates; 76 Jersey Street, Jolimont.
- Shepherd, Gordon Gray; G. G. Shepherd; 1st Floor, 11 Howard Street, Perth.
- Sherwood, Leonard Frederick; Sherwood's Estate Agency; 286 Cambridge Street, Wembley.
- Shillington, John Eversley; Himself; 15 Sabina Street, Woodlands.
- Sidoti, Giuseppe; Lesta Co.; 8 South Terrace, Fremantle.
- Simmonds, Michael; Himself; Suite 9A, Morley Court, 3 Bishop Street, Morley.
- Sinclair, Raymond Alan; R. A. Sinclair & Co.; 389A Guildford Road, Bayswater.
- Skender, George Charles Adrian; Himself; 4 Riley Street, Tuart Hill.
- Skopek, Albert Bernard; Himself; 49 Hay Street, Subiaco.
- Slabbert, John Phillip; Narrows Real Estate; 63 Birdwood Avenue, Como.
- Slatyer, David Hugh; Slatyer Holdings Pty. Ltd.; 39 Haynes Street, Kalamunda.
- Smallpage, Mordaunt Richmond; Ding Davey & Ochiltree; Maple House, Bates Street, Merredin.
- Smith, Alexander Everest; Himself; 12 Scarborough Beach Road, Scarborough.
- Smith, Barry Kenneth; Peet & Co. Ltd.; 68 St. George's Terrace, Perth.
- Smith, Colin; Himself; 9 Anzac Terrace, Geraldton.
- Smith, Donald James; Newman Smith Pty. Ltd.; 298A Hay Street, Subiaco.
- Smith, Joseph Worley; Simpson Smith & Staines; 237 Murray Street, Perth.
- Smith, Lester Francis Henry; Steere & Clarke; 26 Stirling Street, Bunbury.
- Smith, Noel Hopetown; Union Estates; 602 Stirling Highway, Mosman Park.
- Smith, Ronald George; R. G. Smith & Associates; 926 Albany Highway, East Victoria Park.
- Smythe, William John; Himself; 68 Piesse Street, Boulder.
- Snell, Norman; Perpetual Executor Trustees; 89 St. George's Terrace, Perth.
- Snowball, Brian; C. V. Batty & Son; 28 Freshwater Parade, Claremont.
- Snowball, Edith Naomi; Arthur Johnston Snowball Pty. Ltd.; 110-112 Stirling Terrace, Albany.
- Snowball, Keith; Arthur Johnston Snowball Pty. Ltd.; 110-112 Stirling Terrace, Albany.
- Snowden, Clarence Hofton; Snowden & Willson Pty. Ltd.; 1123 Hay Street, Perth.
- Solomon, Peter Louis; Estates Development Co. Pty. Ltd.; 20 Howard Street, Perth.
- Squires, Kenneth George; Himself; Great Northern Highway, Upper Swan.
- Srhoy, Bartul; Barts Land and Estates Agency; 469 Hay Street, Perth.
- Stazzonelli, Frank; Fremantle Estate Agency; 90 High Street, Fremantle.
- Steinepries, George; Prudential Realty Organisation; 44 Parliament Place, West Perth.
- Stephenson, Gordon; Urban Real Estate; 68 Walter Road, Inglewood.
- Stewart, Lloyd Charles; Himself; 778 Beaufort Street, Mount Lawley.
- Stiles, James Leslie; Stiles & Stiles; 77 Robert Street, Como.
- Stokes, Kerry Matthew; W.A. Shop & Management Centre Pty. Ltd.; 9th Floor, Law Chambers, Cathedral Avenue, Perth.
- Stott, David Boyce; Himself; 156 Adelaide Terrace, Perth.
- Strano, Alfredo; Himself; 222 William Street, Perth.
- Stratton, Colin Desmond; Stratton Gratwick & Associates; Cnr. Glenelg and Gibson Streets, Mount Pleasant.
- Stratton, John Peter; Himself; 5 Howard Street, Perth.
- Stratton, Rodney Colin; Himself; Cnr. Glenelg and Gibson Streets, Mount Pleasant.
- Stubbs, John William; Stubbs & Lucas; 1318 Hay Street, West Perth.
- Sullivan, Kevin John; Kevin Sullivan & Associates; 224 St. George's Terrace, Perth.
- Summerton, Cyril Walter; Himself; 43 Victoria Street, Redcliffe.
- Tarbox, Arthur Wakelam; Trading as Arthur Tarbox & Co.; Wanneroo Shopping Centre, Wanneroo.
- Tate, Arthur; Property Services W.A.; 447 Hay Street, Perth, Barberry Square.
- Tate, Tamala Anne; Darling Range Estate Agency; Shopping Centre, Canning Road, Kalamunda.
- Taylor, Edwin James; Jones Lang Wootton; 37 St. George's Terrace, Perth.

- Teede, Colin Wayne; G. H. Teede & Son Pty. Ltd.; 28 Stirling Street, Bunbury.
- Teede, Keith Victor; G. H. Teede & Son Pty. Ltd.; 28 Stirling Street, Bunbury.
- Theobald, Ronald Charles; L. J. Hooker Limited; 41 St. George's Terrace, Perth.
- Tholet, Lorraine Hazel Gordon; City Business Brokers Pty. Ltd.; 1138 Hay Street, West Perth.
- Thorn, Joan Verna; Peter Thorn & Co. Pty. Ltd.; 89 Whatley Crescent, Bayswater.
- Thorn, Thomas Peter; Peter Thorn & Co. Pty. Ltd.; 89 Whatley Crescent, Bayswater.
- Thorogood, Arthur; Himself trading as A. R. Thorogood & Co.; 256 Albany Highway, Victoria Park.
- Tinsley, Peter John; Salmon & Tinsley; 608 Albany Highway, Victoria Park.
- Tobin, Beverley Dawn; Don Tobin & Associates; 27 Rokeby Road, Subiaco.
- Tomich, Robert Stewart; Himself; 795 Beaufort Street, Perth.
- Tomich, Victor Dick; Globe Estate Agency; 808 Canning Highway, Applecross.
- Tranter, Lloyd Hubert; Tranters Agency Pty. Ltd.; 154 Hampden Road, Nedlands.
- Travers, Frank Dudley; Travers, Grazia & Co.; 224 Rokeby Road, Subiaco.
- Trew Daisy; Kevin Trew & Company; 175B Scarborough Beach Road, Mount Hawthorn.
- Trew, Kevin Richard; Kevin Trew and Co.; 175B Scarborough Beach Road, Mount Hawthorn.
- Trouchet, Alexander Phillip; A. P. Trouchet & Co.; 9 Victoria Centre, Perth.
- Tsokos, Constantine; Tsokos & Associates; 224 Rokeby Road, Subiaco.
- Tuffin, William Henry; Gordon Walter Pty. Ltd.; 7 Smart Street, Mandurah.
- Turner, Keith Leslie; K. L. Turner & Associates Pty. Ltd.; 44 Ventnor Avenue, West Perth.
- Upton, Richard Durrant; Himself; 138 Railway Street, Swanbourne.
- Van Garderen, Johan; Himself; 47 Cohn Street, Carlisle.
- Van Wilgenburg, Ernest Berend; Perth Modern Home Co.; 49 Ogilvie Road, Mount Pleasant.
- Van Der Wal, Jan; Cockburn Sound Building Co. Pty Ltd.; 57 Thorpe Street, Rockingham.
- Vigus, Thomas Walter; Himself; 71 Ewen Street, Doubleview.
- Vincent, Geoffrey Lewis; Vincent's Estate Agency; 13 Rangeview Way, Thornlie.
- Vincent, Kingsley; K. Vincent & Co. Pty.; 135 St. George's Terrace, Perth.
- Wadley, Geoffrey Bernard; Himself; 57 Milverton Avenue, Karrinyup.
- Walkemeyer, Adolf Leon; L. Walkemeyer & Co.; 131 Cambridge Street, West Leederville.
- Wallis, Geoffrey Gordon; Wallis & Sons; 15 Parry Street, Fremantle.
- Walsh, John Patrick; Himself; 297 Murray Street, Perth.
- Walter, Hugh Frederick; Hugh Walter & Co.; 43B Railway Road, Kalamunda.
- Walter, Ivan Malcolm; Himself; 5 Ferguson Street, Alfred Cove.
- Walter, Jean Evelyn; Forrestfield Estate Agency; 43B Railway Road, Kalamunda.
- Want, Gerald George William; Himself; 384 Rokeby Road, Subiaco.
- Ward, John Clarence Lester; T. M. Hodgson & Associates; Pyfe Street, Helena Valley.
- Warden, Robert William; Himself; 168 St. George's Terrace, Perth.
- Warren, Edward Donald; Himself; 104 Coode Street, South Perth.
- Wasley, Arthur Raymond; Himself; 5 Barrack Street, Perth.
- Wasley, George Arthur; G. A. Wasley & Son; W.A. Tattersall's Club Building, 5 Barrack Street, Perth.
- Wasley, Murray Charles; Himself; 31 Golding Street, Dianella.
- Watkins, Thomas David; Himself; 9 Vale Road, Mount Lawley.
- Watson, Ella Alice; E. Watson & Co.; 22 Pinjarra Road, Mandurah.
- Wearne, Leslie John; L. J. Wearne Pty. Ltd.; 244 Rokeby Road, Subiaco.
- Wearne, Peter David; Himself; 244 Rokeby Road, Subiaco.
- Webb, John; Riverton Estate Pty. Ltd.; 24 Brisbane Street, Perth.
- Webster, David William; Himself; 318 Hay Street, West Perth.
- Wellington, Roy Kitchener; Roy Wellington & Alex Reeves; 197 York Street, Albany.
- West, Walter Norman; Walter T. West & Son; 134 High Street, Fremantle.
- West, Walter Thomas; Walter T. West & Son; 134 High Street, Fremantle.
- Weston, Patricia Colin; Herself; 14 Stafford Street, Midland.
- Weston, Roy Osmond; Roy Weston & Co.; 15 The Avenue, Midland Junction.
- Wettinger, Henry Francis John; Wettinger & Pocklepovich; 85 Main Street, Osborne Park.
- Whisson, Reginald Walter; Reg. W. Whisson & Associates; 61 Bruce Street, Nedlands.
- White, Alan Frederick; Himself; 1329 Hay Street, West Perth.
- White, James Montague; J. M. White & Associates; 36A Ardross Street, Applecross.
- Whitebread, Owen Grant; O. G. Whitebread & Co.; 15A Railway Terrace, Rockingham.
- Wilkins, Ian Ambrose; Hodd Wilkins Pty. Ltd.; 6 Sherwood Court, Perth.
- Wilkins, John Nicol Ambrose; Himself; 63 St. George's Terrace, Perth.
- Williams, Eric Francis Essington; Himself; 37 St. George's Terrace, Perth.
- Williamson, Kenneth George; Himself; 200 St. George's Terrace, Perth.
- Willock, Douglas; Doug Willock & Co.; Shop 11 Lynn Street, Trigg.
- Wilson, Ailsa June; Herself; 15 Ogilvie Road, Mount Pleasant.
- Wilson, Andrew Harry; Andrew Wilson & Sons; 15 Ogilvie Road, Mount Pleasant.
- Wilson, Reginald Boulder; Himself; 181 Hannan Street, Kalgoorlie.
- Wishaw, Leonard John; Himself; 5 Howard Street, Perth.
- Wood, Marian Dorothy; Wood & Gardner; 40 Guger Street, Claremont.
- Wood, Ray Whitney; R. B. Merrifield & Son; 258 York Street, Albany.
- Wood, Thomas John Neville; Wood & Gardner; 40 Guger Street, Claremont.
- Woodgate, Peter John Grant; P. J. Woodgate & Associates; 15 Ogilvie Road, Mt. Pleasant.
- Woodman, Lindsay Victor; Himself; 1 Grange Street, Claremont.
- Woodmore, Francis Phillip; F. P. Woodmore Pty. Ltd.; 116 Angelo Street, South Perth.
- Woodthorpe, Kevin; Himself; 319 Preston Point, Attadale.
- Woodthorpe, Rickey Owen; Himself; 209A Spearwood Avenue, Hamilton Heights.
- Woolfe, Warren; Warren Woolfe & Associates; 919 Beaufort Street, Inglewood.
- Worner, Philip James; P. J. Worner & Co.; 12 Langsford Street, Claremont.
- Wright, Jack Twigg; Barr & Standley; 45 Stephen Street, Bunbury.
- Yovich, Vlade; Himself trading as Wally's Estate Agency; 2 Spring Park Road, Midland.

R. S. SHAW,

Registrar/Secretary, Land Agents
Supervisory Committee of Western Australia.

11th July, 1973.

LAND AGENTS ACT, 1921.

Application for Transfer of a License.

To the Court of Petty Sessions at Perth:

I, ROBERT JEFFERIS PRIEST, of 39 Riverton Drive, Rossmoyne, hereby apply, on my own behalf trading as Jeff Priest & Associates, for the license currently issued to Robert Jefferis Priest, as nominee of Joseph Charles Learmonth Duffy Pty. Ltd. to be transferred to me to carry on business as a Land Agent at A.M.C. House, 8 Victoria Avenue, Perth.

Dated the 16th day of July, 1973.

R. J. PRIEST,
Signature of Applicant (Transferee).

I, Robert Jefferis Priest, concur in this application.

R. J. PRIEST,
Signature of Transferor.

Appointment of Hearing.

I hereby appoint the 21st day of August, 1973, at 2.15 o'clock in the afternoon, as the time for the hearing of the foregoing application at the Court of Petty Sessions at Perth.

Dated the 16th day of July, 1973.

T. MURPHY,
Clerk of Petty Sessions.

Objection to the granting of the license may be served on the applicant and the Clerk of Petty Sessions at any time prior to seven days before the date appointed for the hearing.

LAND AGENTS ACT, 1921.

Application for Transfer of a License.

To the Court of Petty Sessions at Perth:

I, LESLIE ERNEST LENTON, of 11 Yarruk Street, Yokine, hereby apply as nominee of L. E. Lenton & Associates Pty. Ltd., for the license currently issued to Leslie Ernest Lenton, on behalf of a firm L. E. Lenton & Associates, to be transferred to me to carry on business as a Land Agent at 19 Green Street, Mt. Hawthorn.

Dated the 10th day of July, 1973.

L. E. LENTON,
Signature of Applicant (Transferee).

I, Leslie Ernest Lenton, concur in this application.

L. E. LENTON,
Signature of Transferor.

Appointment of Hearing.

I hereby appoint the 21st day of August, 1973, at 2.15 o'clock in the afternoon as the time for the hearing of the foregoing application at the Court of Petty Sessions at Perth.

Dated the 13th day of July, 1973.

T. MURPHY,
Clerk of Petty Sessions.

Objection to the granting of the license may be served on the applicant and the Clerk of Petty Sessions at any time prior to seven days before the date appointed for the hearing.

INQUIRY AGENTS LICENSING ACT, 1954.

Application for License in the First Instance.

To the Court of Petty Sessions at Perth:

I, RICHARD JAMES COTTLE, of 17 Oakwood Avenue, Woodlands, Business Manager, having attained the age of twenty-one years, hereby apply

on my own behalf for a license under the above-mentioned Act. The principal place of business will be at 24 Bronte Street, East Perth.

Dated the 17th day of July, 1973.

R. J. COTTLE,
Signature of Applicant.

Appointment of Hearing.

I hereby appoint the 21st day of August, 1973, at 2.15 o'clock in the afternoon as the time for the hearing of the foregoing application at the Court of Petty Sessions at Perth.

Dated the 17th day of July, 1973.

T. MURPHY,
Clerk of Petty Sessions.

Objection to the granting of the application may be served on the applicant and the Clerk of Petty Sessions at any time prior to seven days before the date appointed for the hearing.

Public Service Board,
Perth, 18th July, 1973.

THE following promotions have been approved:—

G. A. Calcutt, Legal Officer, Level 3, to be Assistant Parliamentary Counsel and Relieving Solicitor, Level 5, Parliamentary Counsel's Office, Crown Law Department, as from July 11, 1973.

K. M. Lehane, Investigator, C-II-4/5, to be Investigator, C-II-5/6, Companies Registration Office, Crown Law Department, as from June 8, 1973.

R. A. Sheppard, Clerk, C-II-1, Change of Tenancy Section, Revenue Branch, Accounts Division, Metropolitan Water Board, to be Cashier, C-II-2, Titles Office, Accounts Branch, Crown Law Department, as from June 29, 1973.

G. A. Clews, Clerk, C-IV, Officers Attached, to be Clerk, C-II-1, Leederville Technical College, Technical Colleges Branch, Technical Education Division, Education Department, as from June 1, 1973.

F. R. Bernadini, Clerk, C-II-3, Relieving Staff Branch, Accounts Division, to be Clerk in Charge, C-II-4, ADP Section, Accounts Branch, Metropolitan Water Board, as from June 29, 1973.

J. C. Weir, Chemist and Research Officer, Level 2, to be Chemist and Research Officer, Level 3, Water Branch, Government Chemical Laboratories, Department of Mines, as from July 11, 1973.

B. A. Bowden, Health Surveyor Grade 2, G-II-3/4, Inspection Meat Branch, to be Health Surveyor Grade 2, G-II-4/5, General Section, Inspection Health Act Branch, Public Health Department, as from April 27, 1973.

L. Green, Health Surveyor Grade 2, G-II-3/4, Inspection Meat Branch, to be Health Surveyor Grade 2, G-II-4/5, General Section, Inspection Health Act Branch, Public Health Department, as from April 27, 1973.

B. A. Mold, Health Surveyor Grade 2, G-II-3/4, Inspection Meat Branch, to be Health Surveyor Grade 2, G-II-4/5, General Section, Inspection Health Act Branch, Public Health Department, as from April 27, 1973.

A. G. Errington, Inspector, C-II-5/6, to be Inspector, C-II-8, Organisation and Methods Section, Inspection Branch, Public Service Board, as from June 22, 1973.

K. O. O'Neil, Inspector, C-II-5/6, to be Inspector, C-II-8, Organisation and Methods Section, Inspection Branch, Public Service Board, as from June 22, 1973.

A. G. Vintiner, Drafting Assistant, G-XI, Officers Attached, to be Architectural Draftsman, Level 1, Major Projects Section, Design Branch, Architectural Division, Public Works Department, as from March 2, 1973.

M. F. Emery, Collector, C-IV, to be Collector, C-II-1, Field Section, Accounts Branch, State Housing Commission, as from June 22, 1973.

I. D. Drakes, Assistant Programmer, C-II-2/3, Programming Section, to be Shift Supervisor, C-II-4, Processing Section, Data Processing Centre, Treasury Department, as from February 16, 1973.

R. C. Severn, Assistant Programmer, C-II-2/3, Programming Section, to be Shift Supervisor, C-II-4, Processing Section, Data Processing Centre, Treasury Department, as from February 16, 1973.

F. E. Hawkes, General Assistant, G-VII-1, Accounts Branch, to be Storeman in Charge, G-VII-1/3, Stationery and Office Equipment Branch, Government Stores Department, Treasury Department, as from June 22, 1973.

P. J. Kirwan, Assistant, Revenue Officer, C-II-6, Revenue Branch, Accounts Division, Metropolitan Water Board, to be Finance Officer Grade 1, C-II-8, Budgeting Section, Research and Budgeting Branch, Treasury Department, as from February 16, 1973.

THE following resignations have been accepted:—
Name; Department; Date.

J. E. Barton; Crown Law; 13/7/73.

W. Pervan; Education; 29/6/73.

J. A. Egan; Mines; 26/7/73

J. L. Mahoney; Public Works; 13/7/73.

A. D. Campbell; Treasury; 12/7/73.

THE following retirement has been approved:—
E. J. Turnbull; Public Health; 31/7/73.

THE following appointments have been confirmed:—

Name; Position; Department; Date.

Bertram, Ronald Ayres; Field Assistant, G-VI; Agriculture; 9/11/72.

Bird, Elizabeth Adrienne; Clerk Typist, C-V; Agriculture; 1/12/72.

Dagnall, Terry William; Clerk, C-IV; Agriculture; 23/1/73.

Gray, Susan Elizabeth; Clerical Assistant, C-VI; Agriculture; 15/1/73.

Guthrie, Robert Bruce; Field Technician Grade 2, G-II-1/4; Agriculture; 3/1/73.

Mahon, Linda Magdalen; Typist, C-V; Agriculture; 20/11/72.

Tarr, Allen William; Laboratory Technician, G-II-1/4; Agriculture; 3/1/73.

Sack, Marjory Phyllis; District Officer, G-II-1/6; Community Welfare; 3/9/72.

Byrde, Jessie; Clerical Assistant, C-VI; Crown Law; 1/1/73.

Dahlgren, Frances Mary; Typist, C-V; Crown Law; 15/12/72.

Ewing, Julie Frances; Drafting Assistant, G-XII; Crown Law; 23/10/72.

Horsman, Sandra; Assistant, G-IX; Crown Law; 22/3/72.

Woodward, Barbara Lewes; Accounting Machinist, C-V; Crown Law; 31/1/73.

Curtis, Patricia Anne; Telephonist, G-IX; Education; 30/1/73.

Rogerson, Philip Arthur; Clerk, C-IV; Education; 8/1/73.

Taylor, Ellaine Mauranne; Typist, C-V; Education; 30/1/73.

Turner, Larry Edward; Clerk, C-IV; Education; 22/1/73.

Quadrio, Rodney David; Clerk, C-IV; Government Stores; 1/12/72.

Sorgiovanni, Angela Vita; Accounting Machinist, C-V; Government Stores; 1/1/73.

Clarke, Ian Segerlind; Inspector, Level 1; Labour; 15/1/73.

Bracegirdle, Evan Lloyd; Draftsman, Level 1; Lands and Surveys; 8/1/73.

Denness, Shaun Michael; Clerk, C-IV; Medical; 15/1/73.

Walker, Alyson Margaret; Occupational Therapist, Level 1; Mental Health Services; 3/1/73.

Candy, Russell Ian; Engineer, Level 1; Metropolitan Water Board; 1/12/71.

Clarke, Richard Morton; Mineralogist and Research Officer Grade 2, Level 2; Mines; 22/5/72.

Cullen, Deborah Ann; Clerical Assistant, C-VI; Mines; 28/8/72.

Hill, Walter Bruce; Geologist Grade 2, Level 1; Mines; 15/1/73.

Offer, Max Anthony; Laboratory Technician Grade 2, G-II-1/4; Mines; 23/10/72.

Roe, Karen Evelyn; Clerical Assistant, C-VI; Mines; 16/10/72.

Duda, Sophia Josephine; Typist, C-V; Police; 27/12/72.

Rose, Dianne Shirley; Clerical Assistant, C-VI; Police; 20/7/72.

Dungate, Helen Margaret; Typist, C-V; Premier's 19/1/73.

Chapman, Wilbur Aubrey; Field Officer, G-VII-1/3; Public Health; 13/11/72.

James, Susan Margaret; Typist, C-V; Public Health; 25/10/72.

Aistrop, Jonathan Hilary; Trainee Graduate Assistant, C-IV; Public Service Board; 8/1/73.

Liddelow, Barry Vaughan; Trainee Graduate Assistant, C-IV; Public Service Board; 8/1/73.

Robinson, Grace Mary; Clerical Assistant, C-VI; Public Service Board; 23/11/72.

Taylor, Ian Frederick; Trainee Graduate Assistant, C-IV; Public Service Board; 8/1/73.

Byrd, Rhonda Ellen; Clerk Typist—Harvey, C-V; Public Works; 15/1/73.

Chandler, Ian John; Engineer, Level 1; Public Works; 1/12/72.

Forrest, Janice; Clerical Assistant, C-VI; Public Works; 16/1/73.

Georgiu, George Ivan; Architect, Level 1; Public Works; 1/12/72.

Halton, Donald; Plumbing Inspector, G-II-4; Public Works; 30/1/73.

Kearvell, Leanne Mae; Clerical Assistant, C-VI; Public Works; 3/1/73.

McDonald, Donald; Draftsman, Level 1; Public Works; 4/12/72.

O'Hare, John Michael; Clerk, C-IV; Public Works; 1/12/72.

Rees, Jeffrey Alan Sainsbury; Architect, Level 1; Public Works; 1/12/72.

Summers, Ross David; Clerk, C-IV; Public Works; 1/12/72.

Tognolini, Glenice Anne; Clerk, C-IV; Public Works; 30/1/73.

Wearne, Graeme Douglas; Supervisor, G-II-4; Public Works; 15/1/73.

Wray, Maxwell Lindsay; Plumbing Designer, G-II-2/3; Public Works; 27/11/72.

Baynard, Michael Maurice; Housing Officer, G-II-1/2; State Housing Commission; 27/1/72.

Sampey, Bruce Ronald; Clerk, C-IV; State Taxation; 3/1/73.

Salapak, John Robert; Clerk, C-IV; Tourist Development Authority; 27/9/72.

Kukura, Gary Philip; Clerk, C-IV; Treasury; 1/12/72.

THE following office has been created:—

Item 28 0010, Inspector, C-II-8, Administrative Branch, Public Service Board.

THE following office has been abolished:—

Item 28 0015, Senior Inspector Special, C-II-10, Administrative Branch, Public Service Board.

THE title and/or classification of the following offices have been amended:—

Item 01 4051, Vacant, Upper Swan Research Station, Horticulture Division, Department of Agriculture, amended from Field Technician, Grade 2, G-II-1/4 to Field Assistant, G-VI, with effect from June 19, 1973.

Item 01 5605, occupied by P. L. Stallwood, Advisory Services Branch, Wheat and Sheep Division, Department of Agriculture, amended from Adviser, Grade 2, Level 2 to Item 01 5545, Adviser, Grade 1, Level 3, with effect from July 4, 1973.

Item 05 0030, occupied by W. J. Kidston, Treatment and Training Branch, Department of Corrections, amended from Superintendent, Level 5 to Assistant Director, A-I-2, with effect from May 1, 1973.

Item 05 0095, occupied by I. J. E. Thorpe, Establishments Branch, Department of Corrections, amended from Chief Superintendent of Prisons, G-II-13 to Assistant Director, A-I-2, with effect from May 1, 1973.

N. Kesic, List of Officers Attached, Department of Lands and Surveys, amended from Drafting Assistant, G-XII to Technical Assistant, G-VIII, with effect from July 30, 1973.

Item 28 0456, Vacant, Recruitment and Training Branch, Public Service Board, amended from Clerical Assistant, C-VI to Item 28 0465, Technical Assistant, G-VIII, with effect from July 30, 1973.

Item 01 0590, C-II-7, Vacant, Rural Reconstruction Authority, Department of Agriculture, amended from Secretary to Administrator, with effect from April 17, 1973.

IT is hereby advised that the resignation date of Miss A. G. Jones, Mental Health Services, which appeared in the *Government Gazette* of June 22, 1973, has been amended to August 23, 1973.

R. H. DOIG,
Chairman, Public Service Board.

STATE HOUSING COMMISSION.
Assistant Inspectors (Male or Female).

Temporary (8 positions).

Salary: \$4,754-\$5,072.
Qualifications: General knowledge of housing an advantage. Current Driving Licence is essential.
Duties: Inspect tenancies and interview applicants. Liaise with Government Departments, Local Authorities, Hospitals, Business Firms, Credit Companies, Doctors, Police, Aboriginal Associations and their Organisations.
Applications: On standard application form available from the Public Service Board close August 3, 1973.

VACANCIES IN THE PUBLIC SERVICE

Department	Item No.	Position	Classn.	Salary
\$				
Closing July 27, 1973				
Community Welfare	10 1041	Social Development Officer, Field Division (i) (j)	Level 4	8,622-9,264
Crown Law	13 0040	Clerk Staff and Training, Administrative Division	C-II-3	6,162-6,382
Crown Law	12 0225	Trust Officer Grade 3, Group One Section, Trust Branch, Public Trust Office	C-II-3	6,162-6,382
Crown Law	11 3980	Clerk of Courts, Albany Court Office	C-II-7	8,082-8,586
Crown Law	11 2508	Investigator, Companies Registration Office	C-II-4/5	6,618-7,325
Labour	19 1100	Typist, Industrial Registrar's Office	C-III-1	4,452-4,583
Lands and Surveys	20 2215	Cashier, Clerical Section, Accounts Branch	C-II-2	5,740-5,943
Lands and Surveys	20 7360	Clerk, Bush Fires Board	C-II-1	5,335-5,538
Medical	07 0310	Clerk, Records Section	C-II-2	5,740-5,943
Mental Health Services	09 1560	Clerk Psychiatrist Superintendent, Swanbourne Hospital	C-II-3	6,162-6,382
Mental Health Services	09 3003	Deputy Physician Superintendent, Administrative Branch, Mental Deficiency Division (a) (e)	Level 3	18,357
Metropolitan Water Board	22 5891	Engineer, Mechanical and South Section, Mechanical and Electrical Branch, Engineering Division	Level 3	10,539-12,003
Metropolitan Water Board	22 7196	Technical Officer Grade 2, Drainage Design Section, Engineering Design Branch, Engineering Division (e)	G-II-1/2	5,269-5,889
Metropolitan Water Board	22 2225	Clerk Assistant, Applications and Enquiries Section, Revenue Branch, Accounts Division	C-II-3	6,162-6,382
Metropolitan Water Board	22 4130	Meter Reader, Meter Reading Branch, Accounts Division (a)	G-VII-3	4,754-5,072
Metropolitan Water Board	22 4070	Meter Reader, Meter Reading Branch, Accounts Division (a)	G-VII-3	4,754-5,072
Metropolitan Water Board	22 5134	Engineering Assistant, Grade 3, Water Supply and Maintenance Branch, Engineering Division (a) (t)	G-II-2/3	5,680-6,328
Public Works	29 5250	Clerk, Executive Section, Planning Design and Investigation Branch, Engineering Division	C-II-2	5,740-5,943
Public Works	29 5745	Senior Clerk, Irrigation and Drainage Branch, Engineering Division	C-II-2	5,740-5,943
State Government Insurance Office	31 1963	Clerk, Motor Vehicles Policy Section, Accounts and Policies Branch	C-II-1	5,335-5,538
State Government Insurance Office	31 0220	Clerk, General Section, Administrative Division	C-II-2	5,740-5,943
State Government Insurance Office	31 0300	Clerk Relieving, Staff Section, Administrative Division	C-II-3	6,162-6,382
State Housing Commission	32 2710	Sub Accountant, Accounts Branch	C-II-9	9,359-9,627
State Taxation Department	33 2175	Inspector Grade 2, Returns Section, Stamp Duties Division	C-II-1/2	5,335-5,943
Town Planning	34 0022	Administrative Assistant, Administrative Division	C-II-4	6,618-6,854
Treasury	36 1130	General Assistant, Electrical Branch, Government Stores (a) (f) (h)	G-II-2	5,680-5,889
Public Works	29 5737	District Officer Bunbury, Irrigation and Drainage Branch, Engineering Division	G-II-4	6,557-6,794
State Government Insurance Office	31 1570	Accountant, Accounts and Policies Branch	C-II-11	10,483-10,768

VACANCIES IN THE PUBLIC SERVICE—*continued*

Department	Item No.	Position	Classn.	Salary
				\$
Closing August 3, 1973				
Agriculture	01 2170	Inspector Grade 1, Stock Inspection Section, Veterinary Services Branch, Animal Division	G-II-2/4	5,680-6,794
Corrections	05 0040	Clinical Psychologist, Psychology and Research Section, Treatment and Training Branch (a) (p) (q)	Level 1 OR Level 2	8,622-9,264 OR 9,708-10,952
Crown Law	13 0532	Clerk, Relief Branch, Office of Titles	C-II-2	5,740-5,943
Education	14 3586	Laboratory Assistant, City Beach, Senior High Schools Branch (a) (k)	G-X	2,333 (17 yrs)- 5,072
Education	14 4930	Laboratory Assistant, Wembley Technical School (a) (n)	G-X	2,333 (17 yrs)- 5,072
Labour	19 0846	Inspector Grade 3, Weights and Measures Section, Inspection and Technical Services Branch (a) (w)	G-II-1/2	5,269-5,889
Mines	23 0790	Clerk, Kalgoorlie, Outstations Branch	C-II-2	5,740-5,943 (d)
Mines	23 1322	Clerk, Leonora, Outstations Branch (g)	C-II-2	5,740-5,943 (o)
Mines	23 4840	Geologist Grade 2, Geological Survey Division (a) (x)	Level 1	5,709-8,412
Public Health	New Item to be created	Scientific Officer, Occupational Health Branch, Professional Division (a) (m)	Level 2	8,826-9,708
Public Service Board	28 0144	Inspector, Organisation and Methods Section, Inspection Branch	C-II-8	8,838-9,091
Public Service Board	28 0204	Inspector, Staff and Classification Section, Inspection Branch	C-II-8	8,838-9,091
Public Works	29 5515	Engineering Surveyor Grade 2, Surveys Section, Planning Design and Investigation Branch, Engineering Division (a) (u) (v)	Level 1	5,709-7,566
State Housing Commission	32 6125	Architect, Drawing Office, Architectural Design and Construction Branch, Architectural Division (a) (r)	Level 2	9,030-9,983
State Housing Commission	32 6700	Area Supervisor, Supervision Section, Architectural and Design Construction Branch, Architectural Division	G-II-5/6	7,029-7,775
Town Planning	34 0315	Planning Officer, Development Control Section, Statutory Planning and Property Branch (l)	Level 3	10,539-12,003
Town Planning	34 0394	Planning Assistant, Development Control Section, Statutory Planning and Property Branch (a) (zz)	Level 1	5,317-7,367
Public Works	29 3715	Plumbing Inspector, Districts Section, Sewerage Branch, Engineering Division (a) (xx)	G-II-4	6,557-6,794
Public Works	29 5610	Technical Officer Grade 2, Research Testing and Materials Section, Planning Design and Investigation Branch, Engineering Division (a) (yy)	G-II-1/2	5,269-5,889

The possession of, or progress towards, an appropriate tertiary level academic qualification will be considered a factor, increasing in importance with the level of classification, when determining efficiency of applicants in the Clerical Division.

(a) Applications also called outside the Service under section 24.

(c) Leaving Certificate preferred. Preference will be given to applicants with an engineering survey background and survey drafting experience.

(d) Plus district allowance of \$60 per annum married man and \$30 per annum single man.

(e) Applicants must be registered medical practitioners with experience in :—

1. Administration
2. Community and residential care and training of the mentally retarded
3. Paediatrics or other relevant areas.

The possession of higher qualifications in a relevant area will be taken into consideration.

(f) Relevant purchasing experience or trade background, together with comprehensive product knowledge and sources of supply is required.

(g) Accommodation available at nominal rent.

(h) LOCATION : Pilbara Street, Welshpool.

(i) University degree with a post graduate qualification in Social Studies or a University degree with post graduate diploma in Social Work or Associateship in Social Work from the West Australian Institute of Technology or other acceptable qualifications which entitle the holder to be a full member of the Australian Association of Social Workers.

(j) POSTING : This item is located at the South Hedland Vocational Training Centre.

(k) Junior Certificate (Minimum) including English, Mathematics and Science subjects. Preference will be given to applicants with one or more of the following :—

- (a) Certificate of Applied Science or approved equivalent.
- (b) Laboratory experience.
- (c) Trade skills.

(l) Recognised qualifications in Town and Regional Planning for admission as a member of The Royal Australian Planning Institute or its equivalent—preferably with experience in Development and Subdivisional Control and Statutory Planning but all phases of planning must be considered.

(m) Appropriate Degree in Science with experience in noise level survey work and/or noise abatement in industry.

(n) Leaving Certificate with passes in Physics and Maths or approved equivalent. Progress in the Certificate in Cartography is desirable.

(o) Plus district allowance of \$382 per annum married man and \$191 per annum single man.

(p) A degree in Psychology with a recognised postgraduate qualification in Clinical Psychology.

(q) LOCATION : Perth, Western Australia.

(r) Associate Royal Australian Institute of Architects or equivalent plus a minimum of seven years' practical experience since qualifying.

(s) Appointment will be at Level 1 or Level 2, depending upon qualifications and experience.

(t) Progress towards a relevant diploma in engineering (Four or five units) or approved equivalent academic qualification with at least two years relevant experience or eight years relevant experience.

A current driver's licence is necessary.

(u) Diploma in Engineering Surveying of Technical Education Division of W.A. Education Department or Mine Surveyor's Certificate of W.A. School of Mines or approved equivalent.

(v) LOCATION : Based in Perth, with survey duties covering all areas of the State. Liberal camp and travelling allowances payable when away from Perth.

VACANCIES IN THE PUBLIC SERVICE—continued

- (w) Applicants should be under 40 years of age and satisfy the following requirements :—
- (a) Junior Certificate including English, Mathematics “ A ” and “ B ” and Physics. Mechanical Drawing an advantage.
 - (b) Qualified Fitter in the electrical, general engineering or mechanical field.
 - (c) Experience in the repair and adjustment of weighing machines or petroleum measuring instruments an advantage.
- (x) University degree with geology as a major subject, and preferably experience in editing scientific publications.
- (y) TECHNICIAN : Diploma of recognised agricultural college or approved equivalent. Considerable relevant experience essential. Minimum age 21.
- ASSISTANT : Junior Certificate or equivalent plus some Leaving level subjects. Preference for full Leaving Certificate or a diploma of a recognised agricultural college. Allowance paid for a diploma. Promotion to Field Technician dependent on satisfactory service and possession of a diploma or approved equivalent (which can be obtained by part-time study and in-service training).
- (z) LOCATION : AT A COUNTRY DISTRICT OFFICE. Current vacancies are at Esperance, and Merredin. Transfer to other centres may be required to meet staff deployment needs in the future.
- (xx) Certificate of Water and Sanitary Plumbing and Drainage, issued by the Plumbers’ Examination Board. Full licence as a Water Sanitary Plumber issued by the Hon. Minister for either the Country Towns Sewerage, Public Works Department or Metropolitan Water Supply, Sewerage and Drainage Board. A minimum of 5 years’ experience after obtaining Certificate of Competency and ability to read plans, prepare sewerage house connection diagrams and estimates of work is also required.
- (yy) Leaving or equivalent technical college standard in English, Mathematics, Technical Drawing, Chemistry and Physics plus related training or experience.
- (zz) A minimum of two years’ study towards an Associateship in Town and Regional Planning or study towards a degree complementary to Town Planning. Previous experience in Architectural, Engineering or Cartographic spheres will be an advantage.

Applications are called under section 34 of the Public Service Act, 1904–1973, and are to be addressed to the Chairman, Public Service Board, and should be made on the prescribed form, obtainable from the offices of the various Permanent Heads of Departments.

20th July, 1973.

R. H. DOIG,
Chairman, Public Service Board.

PUBLIC SERVICE ARBITRATION ACT, 1966–1970

Appeals under Section 16 of the Act

THE CHARCOAL IRON AND STEEL INDUSTRY BOARD OF MANAGEMENT—GENERAL OFFICERS

THE following decision of the Public Service Arbitrator, effective from the 2nd day of July, 1971, resulting from appeal in respect of Salary, Ranges of Salary, or a particular salary within that range, or Title allocated to the respective offices listed hereunder by the Charcoal Iron and Steel Industry Board of Management in its Determination appearing in the *Government Gazette* (No. 19) of the 23rd day of February, 1973, is published for general information.

In order to accord with the form adopted in the said determination the Salaries or Salary Ranges therein allocated to the respective offices and wherever varied by appeal are indicated by Classification.

Dated at Perth this 16th day of July, 1973.

D. G. STOCKINS,
Registrar.

Title of Office	Appellant	Classification as at 2/7/71	Subject Matter of Appeal	Decision
Laboratory Attendant	Broers, F. W.	G–XIII	Claim to be classified G–X Title to be Laboratory As- sistant	Appeal allowed in part. (1) Classification amended to G–VIII (2) Title amended to Laboratory Assistant

CORRIGENDA

PUBLIC SERVICE ARBITRATION ACT, 1966–1970

DETERMINATION

ARTIFICIAL BREEDING BOARD—CLERICAL AND GENERAL OFFICERS

IT is hereby notified that the above Determination as published in *Government Gazette* of 9th June, 1972, has been amended as follows :—

The information set out in the following schedule has been substituted for the corresponding section in the above Determination.

Title of Office			Name of Officer				Classification		Salary Excluding Allowances
							31/12/71	1/1/72	
GENERAL OFFICERS									
Senior Technician	Forster, P. T.	G-VII-3	G-II-1/2	\$4,590

PUBLIC SERVICE ARBITRATION ACT, 1966-1970
STATE PUBLIC SERVICE
DETERMINATION—LAND SURVEYORS

PURSUANT to Section 12 of the Public Service Arbitration Act, 1966-1970, the Public Service Board hereby gives notice that the titles, salaries or salary ranges allocated to offices and salary within each salary range allocated to officers covered by the Public Service Professional Division (Land Surveyors) Salaries Agreement No. 10 of 1973 as at December 15, 1972, shall be in accordance with the following Determination.

The allocation of salaries or salary ranges to offices is indicated by level as shown below.

					Per Annum
					\$
Level 1.	Surveyor (Unlicensed)	First Year	5,140
			Second Year	5,330
			Third Year	5,545
			Fourth Year	5,935
			Fifth Year	6,310
Level 2.	Staff Surveyor	First Year	5,745
			Second Year	6,310
			Third Year	6,725
			Fourth Year	7,475
			Fifth Year	7,900
Level 3.	Staff Surveyor	First Year	8,295
			Second Year	8,495
			Third Year	8,715
			Fourth Year	9,140
Level 4.	Senior Surveyor	First Year	9,400
			Second Year	9,920
			Third Year	10,315
			Fourth Year	10,740
			Fifth Year	11,315
Level 5.	Divisional Surveyor	First Year	11,945
			Second Year	12,685
Level 6.	Regional Surveyor	}	13,905
	Chief Geodetic Surveyor		
	Assistant Surveyor General		
	Inspector of Plans and Surveys		
Level 7.	Deputy Surveyor General	15,915

Item No.	Title of Office	Name of Officer	14/12/72		15/12/72	
			Level	Salary	Level	Salary

DEPARTMENT OF LANDS AND SURVEYS

				Surveyor General's Division				\$	\$
Surveys									
20	3540	Deputy Surveyor General	Henderson, W. G.	7	13,794	7	15,915
	3545	Assistant Surveyor General	Nelligan, P. F.	6	12,660	6	13,905
	3550	Chief Geodetic Surveyor	Bray, F. H.	6	12,660	6	13,905
	3555	Regional Surveyor	McFadden, J. R.	6	12,660	6	13,905
	3560	Divisional Surveyor	Van Noort, P.	5	12,082	5	12,685
	3570	Divisional Surveyor	Hawking, R. B.	5	12,082	5	12,685
	3575	Divisional Surveyor	McAdam, P. T.	5	12,082	5	12,685
	3580	Divisional Surveyor	Morland, R. K.	5	12,082	5	12,685
	3585	Divisional Surveyor	Hutchison, C. P.	5	12,082	5	12,685
	3586	Divisional Surveyor	Crowe, P. M.	5	12,082	5	12,685
	3590	Senior Surveyor	Rose, W.	4	9,826	4	10,315
	3595	Senior Surveyor	Grant, C. A.	4	9,447	4	9,920
	3600	Senior Surveyor	Annisson, L.	4	10,229	4	10,740
	3605	Senior Surveyor	Smith, D. C.	4	10,229	4	10,740
	3610	Staff Surveyor	Browne, E. M.	3	8,362	3	8,715
	3620	Staff Surveyor	Geste, G.	3	8,762	3	9,140
	3630	Staff Surveyor	Dimond, B. I.	3	8,762	3	9,140
	3640	Staff Surveyor	Willis, J. W.	3	8,362	3	8,715
	3650	Staff Surveyor	Short, L. C.	3	8,762	3	9,140
	3655	Staff Surveyor	Alexander, K.	3	7,966	3	8,295
	3657	Staff Surveyor	Houghton, H. J.	3	7,966	3	8,295
	3660	Staff Surveyor	Cribb, B. G.	2	6,467	2	6,725
	3670	Staff Surveyor	Beardman, R. G.	2	5,533	2	5,745
	3680	Staff Surveyor	Klinge, J.	2	6,467	2	6,725
	3690	Staff Surveyor	Vacant	2	2
	3700	Staff Surveyor	Marais, G. A.	2	7,590	2	7,900
	3710	Staff Surveyor	McCarthy, R. C.	2	6,829	2	7,475
	3720	Staff Surveyor	Stephenson, R. A. B.	2	6,078	2	6,310
	3730	Staff Surveyor	White, D. H.	2	6,467	2	6,725
	3740	Staff Surveyor	Moss, I. F.	2	6,467	2	6,725
	3750	Staff Surveyor	Le Faucheur, F. J. L.	2	6,467	2	6,725
	3760	Staff Surveyor	Holman, W. F.	2	6,467	2	6,725
	3770	Staff Surveyor	Browne, R. L.	2	6,078	2	6,310
	3780	Staff Surveyor	Beer, C. J.	2	6,078	2	6,310
	3790	Staff Surveyor	Machin, R. A. S.	2	6,078	2	6,310
	3800	Staff Surveyor	Heyhoe, P. D.	2	5,533	2	5,745
	3803	Surveyor (Unlicensed)	Vacant	1	1

DEPARTMENT OF LANDS AND SURVEYS—continued

Item No.	Title of Office	Name of Officer	14/12/72		15/12/72	
			Level	Salary	Level	Salary
				\$		\$
20 3804	Surveyor (Unlicensed)	<i>Vacant</i>	1	1
3805	Surveyor (Unlicensed)	Marion, G. E.	1	5,142	1	5,530
3806	Surveyor (Unlicensed)	<i>Vacant</i>	1	1
3810	Staff Surveyor	McCracken, D. G.	2	5,533	2	5,745
Surveys Examination						
20 4045	Inspector Plans and Surveys	Campbell, B. E.	6	12,660	6	13,905
4060	Inspecting Surveyor	Heavey, L.	4	9,826	4	10,315
Officers Attached						
20 7972	Staff Surveyor	Thomas, G. N.	2	5,533	2	5,745
7973	Staff Surveyor	Watson, R. G.	2	5,533	2	5,745

ERRATUM.

METRIC CONVERSION ACT, 1972.

THE following correction is made to the amendments to the Vehicle Standards Regulations, 1965, published under the above Act on pages 2459 to 2466 of *Government Gazette* (No. 48) of 28th June, 1973 :—

Page 2462—Delete the 24 amendments appearing after the third amendment to Regulation 904 and insert the following :—

- Regulation 904 Delete “ 16 inches ” in line 1 of subparagraph (iii) of paragraph (b), substitute “ 400 millimetres ”.
- Regulation 905 (1) Delete “ 24 feet ” in line 2, substitute “ 7·5 metres ”.
- Regulation 905 (2) Delete “ 24 feet ” in line 2, substitute “ 7·5 metres ”.
- Regulation 1006 (2) Delete “ six inches ” in line 2, substitute “ 150 millimetres ”.
- Regulation 1006 (3) Delete “ two tons ” in line 1, substitute “ two tonnes ”.
- Regulation 1006 (3) Delete “ 24 square inches ” in line 2, substitute “ 150 square centimetres ”.
- Regulation 1007 Delete “ four feet ” in line 3 of paragraph (a), substitute “ 1·3 metres ”.
- Regulation 1007 Delete “ four feet ” in line 2 of paragraph (b), substitute “ 1·3 metres ”.
- Regulation 1009 (1) Delete “ 10,000 lb.” in line 1 of subparagraph (iii) of paragraph (b), substitute “ 4·5 tonnes ”.
- Regulation 1009 (2) Delete “ 10,000 lb.” in paragraph (c), substitute “ 4·5 tonnes ”.
- Regulation 1010 (2) Delete “ 10,000 lb.” in line 2 of paragraph (d), substitute “ 4·5 tonnes ”.
- Regulation 1011 (2) Delete “ one quart ” in line 2 of paragraph (b), substitute “ 1·1 litres ”.
- Regulation 1014 Delete “ 10,000 lb.” in line 2 of paragraph (c), substitute “ 4·5 tonnes ”.
- Regulation 1015 Delete “ 10,000 lb.” in line 2 of paragraph (c), substitute “ 4·5 tonnes ”.
- Regulation 1101 (1) Delete “ 42 feet ” in line 3 of paragraph (a), substitute “ 12·8 metres ”.
- Regulation 1101 (1) Delete “ 37 feet ” in line 3 of paragraph (b), substitute “ 11·3 metres ”.
- Regulation 1101 (1) Delete “ 36 feet ” in paragraph (c), substitute “ eleven metres ”.
- Regulation 1101 (1) Delete “ 36 feet ” in line 1 of subparagraph (i) of paragraph (d), substitute “ eleven metres ”.
- Regulation 1101 (1) Delete “ 27 feet ” in line 3 of subparagraph (i) of paragraph (d), substitute “ 8·5 metres ”.
- Regulation 1101 (1) Delete “ 33 feet ” in line 1 of subparagraph (ii) of paragraph (d), substitute “ ten metres ”.
- Regulation 1101 (1) Delete “ 27 feet ” in line 3 of subparagraph (ii) of paragraph (d), substitute “ 8·5 metres ”.

Crown Law Department,
Perth, 19th July, 1973.

THE Hon. Attorney General has appointed the following persons as Commissioners for Declarations under the Declarations and Attestations Act, 1913-1962:—

- O'Connor, Gregory John—Doubleview.
- Rowsell, Margaret Eileen (Mrs.)—Kallaroo.
- R. M. CHRISTIE,
Under Secretary for Law.

COMPANIES (CO-OPERATIVE) ACT, 1943-1959.

Crown Law Department,
Perth, 16th July, 1973.

C.L.D. 1167/73.

HIS Excellency the Governor in Executive Council acting under the provisions of section 176 of the Companies (Co-operative) Act, 1943-1959, has been pleased to declare the Gosnells Armadale and Districts Co-operative Credit Union Society Limited, of which the registered office will be at 66 James Street, Gosnells, to be a consumers' society within the meaning of that section.

R. M. CHRISTIE,
Under Secretary for Law.

HEALTH ACT, 1911-1972.

(Section 247A.)

Local Health Authorities Analytical Committee.
P.H.D. 394/70.

I, RONALD DAVIES, being the Minister administering the Health Act, 1911-1972, hereby appoint Mr. W. C. K. Pearse as a member of the above Committee to represent Local Authorities not within 25 miles of the G.P.O., Perth, for the period of three years commencing 15th September, 1973.

RON DAVIES,
Minister for Health.

HEALTH ACT, 1911-1972.

Department of Public Health,
Perth, 12th July, 1973.

P.H.D. 514/68/3; Ex. Co. 2067.

HIS Excellency the Governor in Council has appointed, pursuant to section 11 of the Health Act, 1911-1972, the persons named in the schedule hereunder as Inspectors (Part VI).

W. S. DAVIDSON,
Commissioner of Public Health.

Schedule.

D. M. Bull, D. H. Sydney-Smith and R. Mitchell.

HEALTH ACT, 1911-1972.

Department of Public Health,
Perth, 12th July, 1973.

P.H.D. 518/62/2; Ex. Co. 2065.

HIS Excellency the Governor in Council has—

- (a) appointed, pursuant to section 11 of the Health Act, 1911-1972, the following persons named in the schedule hereunder as Public Health Officials.

W. S. DAVIDSON,
Commissioner of Public Health.

Schedule.

School Health Nurses.

Beazley, Helene May.
Beetson, Doris.
Bell, Peggy Adeline.
Carruthers, Elizabeth Brenda.
Coakley, Maureen.
Davis, Lois Margurette Ethel.
Durant, Merle Winifred.
East, Maud Priscilla.
Ferrier, Yvonne June.
Franz, Lencie Doreen.
Fraser, Wilhelmina Brown.
Gillett, Pamela.
Hardie, Dorothy Esther.
Keddie, Laurette Dorothy.
Lynd-Stevenson, Shirley Flora.
McGuire, Lillian Marie.
Pages, Shirley Mary.
Parkes, Sandra Elise Theodora.
Storror, Sheelagh Mary.
Sullivan, Mary Elizabeth.
Wilkes, Mary Frances.
Witherington, Valma Joan.
Wood, Roma June.
Yates, Erna.
Darbyshire, Janet.

Trachoma Nurses.

Raybould, Jane.
Rutherford, Jean Montgomery.

- (b) cancelled the appointment of—

Trachoma Nurses.
Finlayson, Kathleen M.
Thunder, Janet C.

ANATOMY ACT, 1930-1946.

Department of Public Health,
Perth, 12th July, 1973.

P.H.D. 316/72; Ex. Co. 2068.

HIS Excellency the Governor in Council has granted under the provisions of the Anatomy Act, 1930-1946, a licence to the following persons to practise anatomy:—

Lecturer (Physical Education): J. G. Jones.
Dental Science Student: W. P. Loffelmann.
Human Biology Students: A. Kehoe and M. Oguztoreli.

W. S. DAVIDSON,
Commissioner of Public Health.

CHIROPODISTS ACT, 1957.

Department of Public Health,
Perth, 12th July, 1973.

P.H.D. 623/61; Ex. Co. 2079.

HIS Excellency the Governor in Council has pursuant to section 6 of the Chiropodists Act, 1957, appointed Dr. R. Lugg, a Medical Practitioner, nominated by the Commissioner of Public Health, to be a member of the Chiropodists Registration Board.

W. S. DAVIDSON,
Commissioner of Public Health.

CHIROPODISTS ACT, 1957.

Department of Public Health,
Perth, 12th July, 1973.

P.H.D. 623/61; Ex. Co. 2080.

HIS Excellency the Governor in Council has appointed pursuant to section 6 of the Chiropodists Act, 1957, the persons named in the schedule hereunder, to be members of the Chiropodists' Registration Board for a term of three years commencing 13th June, 1973.

W. S. DAVIDSON,
Commissioner of Public Health.

Schedule.

Dr. Timothy Alexander Welborn—Medical Practitioner.

Mr. William T. Woodhead—Chiropodist.
Mrs. M. L. Jobson—Chiropodist.

DENTISTS ACT, 1939-1963.

Department of Public Health,
Perth, 12th July, 1973.

P.H.D. 87/71; Ex. Co. 2075.

HIS Excellency the Governor in Council has appointed, pursuant to section 5 of the Dentists Act, 1939-1972, Professor E. J. Edwards to be a member of the Dental Board of Western Australia for a term of three years commencing 1st July, 1973.

W. S. DAVIDSON,
Commissioner of Public Health.

OCCUPATIONAL THERAPISTS ACT, 1957.

Department of Public Health,
Perth, 12th July, 1973.

P.H.D. 364/61; Ex. Co. 2073.

HIS Excellency the Governor in Council has appointed, pursuant to section 4 of the Occupational Therapists Act and rules made thereunder, Dr. K. J. M. Carruthers as member of the Occupational Therapists Registration Board, nominee of the Commissioner of Public Health, *vice* Dr. D. D. Letham, retired.

W. S. DAVIDSON,
Commissioner of Public Health.

OCCUPATIONAL THERAPISTS ACT, 1957.

Department of Public Health,
Perth, 12th July, 1973.

P.H.D. 364/61; Ex. Co. 2074.

HIS Excellency the Governor in Council has appointed, pursuant to section 4 of the Occupational Therapists Act and rules made thereunder, the persons named in the schedule hereto to be members of the Occupational Therapists Registration Board for the three year term commencing 27th June, 1973.

W. S. DAVIDSON,
Commissioner of Public Health.

Schedule.

Dr. A. J. Blackmore (nominated by the Minister for Health).

Dr. P. W. Burvill (nominated by the Senate of the University of Western Australia).

POISONS ACT, 1964.

Department of Public Health,
Perth, 12th July, 1973.

P.H.D. 284/65; Ex. Co. 2070.

HIS Excellency the Governor in Council has appointed, pursuant to section 8 of the Poisons Act, 1964, Dr. J. C. McNulty as a member of the Poisons Advisory Committee for the remainder of the term due to expire on the 28th April, 1975, *vice* Dr. D. D. Letham's retirement. Nominated by the Hon. Minister for Health.

W. S. DAVIDSON,
Commissioner of Public Health.

HEALTH ACT, 1911-1972.

Department of Public Health,
Perth, 11th July, 1973.

P.H.D. 828/70/1; Ex.Co. 2064.

HIS Excellency the Governor in Executive Council, acting pursuant to the provisions of the Health Act, 1911-1972, has been pleased to make the regulations set forth in the Schedule hereunder.

W. S. DAVIDSON,
Commissioner of Public Health.

Schedule.

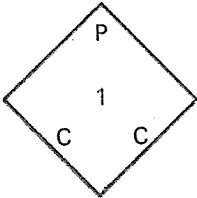
Regulations.

- Principal regulations.

1. In these regulations the Meat Inspection and Branding Regulations made under the provisions of the Health Act, 1911 as published in the *Government Gazette* on the 1st December, 1950, and reprinted pursuant to the Reprinting of Regulations Act, 1954 in the *Government Gazette* on the 3rd October, 1972, are referred to as the principal regulations.
- Reg. 5 amended.

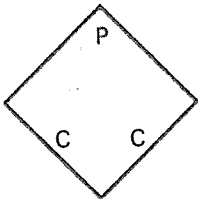
2. Regulation 5 of the principal regulations is amended by inserting immediately below the passage "Perth—Metropolitan Market Trust Building, Wellington Street." the passage "Perth—Thomas Borthwick and Sons Ltd., 106 Burswood Road, Victoria Park."
- Schedule A amended.

3. Paragraph 3 of Schedule A to the principal regulations is amended by substituting for the brand and word—



Perth.

the following brand and words—



Perth.
(With identifying numerals)

HEALTH ACT, 1911-1972.

Department of Public Health,
Perth, 11th July, 1973.

P.H.D. 828/70; Ex.Co. 2076.

HIS Excellency the Governor in Executive Council, acting pursuant to the provisions of the Health Act, 1911-1972, has been pleased to make the regulations set forth in the Schedule hereunder.

W. S. DAVIDSON,
Commissioner of Public Health.

Schedule.

Regulations.

- Principal regulations.

1. In these regulations the Meat Inspection and Branding Regulations made under the provisions of the Health Act, 1911 as published in the *Government Gazette* on the 1st December, 1950 and reprinted pursuant to the Reprinting of Regulations Act, 1954 in the *Government Gazette* on the 3rd October, 1972, are referred to as the principal regulations.
- Reg. 5 amended.

2. Regulation 5 of the principal regulations is amended—

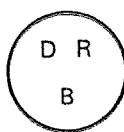
(a) by inserting immediately below the passage "Collic-Municipal Chambers." the passage "Cuballing-Narrogin AA Lot 16."; and

(b) by inserting immediately below the passage "Dandaragan-Council Offices, Lot 124, Bashford Street, Jurien." the passage "Dardanup—J. L. Gardiner & Son. Pt. 2 of Loc. 854 Dardanup."

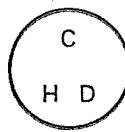
Schedule A
amended.

3. Schedule A to the principal regulations is amended—

(a) by deleting from paragraph 3, the brands and words as follows:—



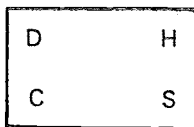
Dardanup



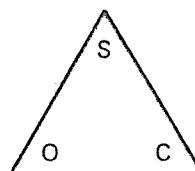
[CAPEL]

; and

(b) by adding to paragraph 3, brands and words as follows:—



Dardanup-Capel
(with identifying numerals.)



Cuballing.

Schedule B
amended.

4. Schedule B to the principal regulations is amended by inserting immediately below the passage "Cottesloe Health District." the passage "Cuballing Health District."

Schedule C
amended.

5. Schedule C to the principal regulations is amended by inserting in paragraph (2) Scale "B", immediately below the passage "Shire of Collie." the passage "Shire of Cuballing."

HEALTH ACT, 1911-1970.

Town of Canning.

P.H.D. 769/61; Ex.Co. 2069.

WHEREAS it is provided in the Health Act 1911-1970, that a local authority may, of its own motion by resolution adopt with or without modification the whole or any portion of by-laws caused to be prepared by the Governor under the provisions of section 343 (1) of the Act; and whereas Model By-laws described as Series "A" prepared in accordance with those provisions and duly amended, have, pursuant to the Reprinting of Regulations Act 1954 been reprinted with amendments to and including that published in the *Government Gazette* of 25th June 1963, and further amended by notices published in the *Government Gazette* of 7th November, 1963, 20th March, 1964, 16th June, 1964, and 8th January, 1965; and whereas the Town of Canning resolved and determined that the said Model By-laws as so reprinted and published in the *Government Gazette* of 17th July 1963, together with the amendments thereto should be adopted and notice thereof was published in the *Government Gazette* of 8th February 1967, at page 419; and whereas the Town of Canning wishes to amend the said by-laws: Now, therefore, the Town of Canning doth hereby resolve and determine that the said Model By-laws so amended and adopted shall be further amended in the following manner:—

PART I.—GENERAL SANITARY PROVISIONS.

The principal by-laws are amended by adding after by-law 16 by-laws as follows:—

16A. (1) Subject to Clause (2) of this By-law the occupier of premises from which rubbish is collected by the Council shall on the days on which rubbish is collected and prior to the collection thereof place the receptacle containing the rubbish at the front boundary of the premises in a place convenient for the removal thereof.

(2) Notwithstanding the provisions of Clause (1) of this By-law the Council may permit a rubbish receptacle to be placed in any other position if in the opinion of the Council the position of the building fences or driveways or the nature of the land justifies such action or if the age or health of the occupier would render the compliance with this By-law unduly onerous.

Dated the 28th day of May, 1973.

The Common Seal of the Town of Canning
was hereunto affixed by authority of a
resolution of the Council in the presence of—

[L.S.]

E. CLARK,

Mayor.

N. I. DAWKINS,
Town Clerk.

Approved by His Excellency the Governor in Executive Council, this 11th day of July, 1973.

W. S. LONNIE,
Clerk of the Council.

HEALTH ACT, 1911-1970.

Shire of Armadale-Kelmscott.

P.H.D. 1783/56; Ex.Co. 2078.

WHEREAS under the provisions of the Health Act 1911-1970, a Local Authority may make or adopt by-laws, and may alter, amend or repeal any by-laws so made or adopted; now, therefore, the Shire of Armadale-Kelmscott being a Local Authority within the meaning of the Act, and having adopted the Model By-laws described as Series "A" as reprinted pursuant to the reprinting of Regulations Act 1954, in the *Government Gazette* on the 17th July, 1963 doth hereby resolve and determine that the said adopted by-laws shall be amended as follows:—

PART I.—GENERAL SANITARY PROVISIONS.

Method of Disposal of Rubbish.

By-law 19 (3):

- (a) It shall be the builder's responsibility to ensure that an adequate rubbish disposal bin, approved by the Local Authority, is provided on all building sites during the period of construction.
- (b) It shall be the builder's responsibility at all times during construction to ensure that the building site is maintained free from waste building materials, by having the waste building materials deposited in the rubbish bin provided by the builder on the building site.
- (c) It shall be the builder's responsibility to ensure that any loose building materials are not permitted to be blown from the building site on to any road verges or other properties.
- (d) It shall be the builder's responsibility to ensure that on completion of construction the building site is completely cleared of all waste building materials to the satisfaction of the Local Authority.
- (e) At the completion of construction it shall be the builder's responsibility to ensure that the rubbish disposal bin is removed from the site and the contents disposed of in accordance with the requirements of the Local Authority.

Passed at a meeting of the Armadale-Kelmscott Shire held on the 21st May, 1973.

P. KARGOTICH,
President.
A. E. RASMUSSEN,
Shire Clerk.

Approved by His Excellency the Governor in Executive Council, 11th July, 1973.

W. S. LONNIE,
Clerk of the Council.

ERRATUM.

METRIC CONVERSION ACT, 1972.

(Section 6.)

UNDER the above heading on page 2459 of *Government Gazette* (No. 48) of 28th June, 1973, the amendments to regulation 204 (1) of the Vehicle Standards Regulations, 1965, are corrected as follows:—

Regulation 204 (1).... Delete "300 feet" in subparagraph (i) of paragraph (c), substitute "100 metres"; should read—

Regulation 204 (1).... Delete "300 feet" in subparagraph (i) of paragraph (e), substitute "100 metres"; and

Regulation 204 (1).... Delete "150 feet" in subparagraph (ii) of paragraph (c), substitute "forty-five metres"; should read—

Regulation 204 (1).... Delete "150 feet" in subparagraph (ii) of paragraph (e), substitute "forty-five metres".

FAUNA CONSERVATION ACT, 1950-1970.

(Section 12A.)

NOTICE.

THE Western Australian Wild Life Authority hereby gives notice that, having first obtained the written approval thereto of the Minister for Water Supply, Sewerage and Drainage being the Minister charged with the administration of the land described in the schedule hereto, as required by section 12B of the Fauna Conservation Act, 1950-1970, the area of land described in the schedule hereto, being a Sanctuary under section 6 of that Act, is classified as specified in that schedule.

B. K. BOWEN,
Chairman.

Schedule.

Land: All that land being Reserve 4182 shown on Lands and Surveys Plan 423/80 set apart for the purpose of water and conservation of flora and fauna.

Classification: Shooting or hunting area.

I, the Minister for Fisheries and Fauna, pursuant to the provision of section 12A of the Fauna Conservation Act, 1950-1970, hereby approve of the above classification.

A. W. BICKERTON,
Minister for Fisheries and Fauna.

FORFEITURES.

THE following leases and licenses together with all rights, title and interest therein have this day been forfeited to the Crown under the Land Act, 1933-1971, for the reasons stated:—

Name; Lease or License; District; Reason;
Corres.; Plan.

De Long, P.; 3116/4483; Broome Lot 950; non-compliance with conditions; 2399/69; Sheet (1).
Engineering Facilities Pty. Limited; 3116/4908, 3116/4972; Karratha Lots 1010 and 1011; non-compliance with conditions; 969/71, 805/71; Townsite Industrial.

Hegarty, J. J.; 338/10336; Hopetoun Lot 269; non-compliance with conditions; 1751/69; Townsite.

Hindmarsh, J. J.; 3117/2914; Norseman Lot 1158; non-payment of rent; 272/40; Townsite.

Keogh, P.; 338/10795; Roebourne Lot 523; non-compliance with conditions; 382/71; Townsite.

Stehn, A. K. and P. M.; 338/10909; Kalbarri Lot 337; non-compliance with conditions; 787/71; Townsite.

Wallis, W.; Brackelmam, L. A.; 3117/814; Kalgoorlie Lot 1456; non-compliance with conditions; 11446/00; Sheet 1.

Watson, D.; 3117/415; Kalgoorlie Lots 1458, 1461, 1464; non-compliance with conditions; 2133/05; Sheet 1.

Pascoe, R. A.; 3117/3459; Kalgoorlie Lots 1458, 1461, 1464; non-compliance with conditions; 11405/00; Sheet 1.

Warman, C. H.; 3117/3416; Kalgoorlie Lots 1458, 1461, 1464; non-compliance with conditions; 13826/04; Sheet 1.
18th July, 1973.

F. W. BYFIELD,
Under Secretary for Lands.

RESERVES.

Department of Lands and Surveys,
Perth, 20th July, 1973.

HIS Excellency the Governor in Executive Council has been pleased to set apart as Public Reserves the land described below for the purposes therein set forth.

Corres. 5630/51.

AVON.—No. 32154 (Conservation of Flora), Loc. No. 28471 (1.0051 hectares). (Plan Youndegen 1:50,000.)

Corres. 1329/70.

BUNBURY.—No. 32152 (Water Supply Purposes), Lot No. 533 (3.2173 hectares). (Original Plan 12429, Plan B117-4 (Bussell Highway).)

Corres. 1987/72.

CANNING.—No. 32176 (Sheltered Workshop), Loc. No. 2453 (4023 square metres). (Diagram 80182, Plans F13-4, P253-4 (Jarrah Road, East Victoria Park).)

Corres. 1484/71.

DENISON.—No. 32149 (Fire Station Site), Lot No. 448 (2554 square metres). (Original Plan 13036, Plan Denison Townsite (Russ Street).)

Corres. 1471/72.

DENISON.—No. 32182 (Camping), Lot No. 451 (2.8051 hectares). (Original Plan 13043, Plan Denison Townsite (Carnarvon Street).)

Corres. 1471/72.

DENISON.—No. 32183 (Drainage Sump), Lot No. 452 (1000 square metres). (Original Plan 13043, Plan Denison Townsite (Carnarvon and George Streets).)

Corres. 1501/73.

ESPERANCE.—No. 32134 (Drain), Lot No. 687 (726 square metres). (Diagram 76349 Plan E125-4 (The Esplanade).)

Corres. 2839/72.

HERDSMAN LAKE.—No. 32166 (Sewerage Pumping Station Site), Lot No. 426 (400 square metres). (Original Plan 13060, Plan P170-4 (near Tuscany Way, Churchlands).)

Corres. 2838/72.

HERDSMAN LAKE.—No. 32167 (School for Deaf), Lot No. 427 (3.2020 hectares). (Original Plan 13060, Plan P170-4 (Tuscany Way, Churchlands).)

Corres. 1786/69.

HERDSMAN LAKE.—No. 32168 (Park), Lot No. 428 (1.3755 hectares). (Original Plan 13060, Plan P170-4 (Tuscany Way, Churchlands).)

Corres. 1311/64.

JERRAMUNGUP.—No. 32174 (Roman Catholic Church Purposes), Lot No. 158 (2008 square metres). (Plan Jerramungup Townsite (off Lancaster Road).)

Corres. 4295/69.

KARRATHA.—No. 32144 (Tree Nursery), Lot No. 984 (9915 square metres). (Plan Karratha Light Industrial Area (Woodbrook Road).)

Corres. 5251/54.

KWINANA.—No. 32164 (Drainage), Lot No. M507 (690 square metres). (Plan F250-4 (Kirkus Road).)

Corres. 1607/73.

KALGOORLIE.—No. 32178 (Conservation of Flora and Fauna), Lot No. 3110 (5.1018 hectares). Diagram 80124, Plan Kalgoorlie-Boulder Sheet 1 (Lyal and Ward Streets).)

Corres. 557/73.

NORTHAM.—No. 32171 (Parking and Access), Lot No. 365 (7250 square metres). (Plan Northam Sheet 5 (Gordon and Grey Streets).)

Corres. 4169/69.

ROCKINGHAM.—No. 32061 (Manse, Baptist Union), Lot No. 815 (890 square metres). (Plan R40-4 (Gregson Street).)

Corres. 4169/69.

ROCKINGHAM.—No. 32062 (Church Site, Baptist), Lot No. 1503 (2023 square metres). (Plan R24-4 (Wanliss Street).)

Corres. 3097/69.

ROEBOURNE.—No. 32181 (Parking), Lot Nos. 191 and 192 (1948 square metres). (Diagram 75555, Plan Roebourne Townsite.)

Corres. 3110/72.

SUSSEX.—No. 32136 (Gravel), Loc. No. 1317 (1.6263 hectares). (Plan 413A/40.)

Corres. 1248/72.

SUSSEX.—No. 32173 (Rubbish Disposal Site), Loc. No. 4582 (2.0224 hectares). (Diagram 80141, Plan 413D/40 B.3.)

Corres. 2726/50.

SWAN.—No. 32145 (Manse Site, Churches of Christ), Loc. No. 8916 (845 square metres). (Plan M145-4 (Beaconsfield Avenue, Midland).)

Corres. 1717/87.

WARRANINE SUBURBAN.—No. 32143 (Government Requirements), Lot Nos. 129 and 130 (8.5288 hectares). (Plan Northam 40 Sheet 3.)

Corres. 1231/73.

WESTONIA.—No. 32162 (Recreation), Lot Nos. 42 to 46 inclusive (5060 square metres). (Plan Westonia Townsite (Diorite Street).)

F. W. BYFIELD,
Under Secretary for Lands.

AMENDMENT OF RESERVES.

Department of Lands and Surveys,
Perth, 20th July, 1973.

HIS Excellency the Governor in Executive Council has been pleased to approve, under section 37 of the Land Act, 1933-1971, as follows:—

Corres. 3051/83.—Of the amendment of Reserve No. 670 (at Bunbury) "Endowment of Town of Bunbury" to exclude that portion of the area surveyed and shown on Original Plan 12429 as Bunbury Lot 533 and of its area being reduced by 6829 square metres accordingly. (Plan B117-4 (Bussell Highway).)

Corres. 8092/00.—Of the amendment of Reserve No. 7670 (Boulder Lots 1360, 1370, 1435, 1440, 1445 and 1479 "Excepted from Sale" to exclude Boulder Lot 1360 and of its area being reduced by 2276 square metres accordingly. (Plan Kalgoorlie-Boulder, Sheet 2 (Auburn Street).)

Corres. 4690/03.—Of the amendment of Reserve No. 8788 (at Boulder "Excepted from Sale" to exclude Boulder Lots 1361 to 1368 inclusive and of its area being reduced by 1.6996 hectares accordingly. (Plan Kalgoorlie-Boulder, Sheet 2 (Clancy Street).)

Corres. 11819/08, V. 2.—Of the amendment of Reserve No. 11667 (Edel District) "Common" to exclude all that portion of Reserve No. 11667

bounded by lines starting at the present south-western corner of Denham Townsite and extending generally northwesterly along the high water mark of Freycinet Reach to its intersection with the present western boundary of Denham Townsite and thence southerly along that boundary to the starting point and of its area being reduced to about 1411 hectares accordingly. (Plan Shark Bay 1 : 250,000, Denham Townsite.)

Corres. 3233/08.—Of the amendment of Reserve No. 16044 (Wellington Locations 3063, 4174 and 4175) "Rifle Range" to exclude that portion of the area surveyed and shown on Original Plan 12429 as Bunbury Lot 533 and of its area being reduced to 196,2094 hectares accordingly. (Plan B117-4 (Bussell Highway).)

Corres. 3325/15.—Of the amendment of Reserve No. 17696 (Denison Lots 172 and 173) "Lime Deposit" to exclude the areas surveyed and shown on Original Plan 13043 as Denison Lots 451 and 452 and of its area being reduced to about 70 hectares accordingly. (Plan Denison Townsite (Carnarvon Street).)

Corres. 2076/23.—Of the amendment of Reserve No. 18320 (Perenjori Lots 33, 34, 35 and 36) "Childrens Playground" to exclude Perenjori lots 35 and 36 and of its area being reduced to 2,000 square metres, accordingly. (Plan: Perenjori Townsite (Russell Street).)

Corres. 11358/04.—Of the amendment of Reserve No. 21338 (Kalgoorlie Lots 3110 and 3111) "Park Lands" to exclude the area surveyed and shown on Lands and Surveys Diagram 80124 as Kalgoorlie Lot 3110 and of its area being reduced to 1,5161 hectares, accordingly. Plan: Kalgoorlie-Boulder, Sheet 1 (Lyal and Ward Streets).)

Corres. 2160/47.—Of the amendment of Reserve No. 22671 (Herdsmen Lake Lot 390) "Experimental Farm" to exclude the area surveyed and shown on Original Plan 13060 as Herdsmen Lake Lot 429 and of its area being reduced to about 7 hectares, accordingly. (Plan: P 170-4 (Hale Road, Churchlands).)

Corres. 4131/18 V4.—Of the amendment of Reserve No. 22977 (Korijekup Estate Lots 64, 65, 66, 67, 68, 69 and 70) "Common" to exclude the area surveyed and shown on Lands and Surveys Diagram 76303 as Korijekup Estate Lot 265 and of its area being reduced to 368,8279 hectares, accordingly. (Plan: 383 D/40 C.3.)

Corres. 3387/51.—Of the amendment of Reserve No. 23358 (Collie Lot 2014) "Government Requirements" to comprise Collie Lot 2014 as surveyed and shown on Lands and Surveys Diagram 80159 and of its area being increased to 2,9792 hectares, accordingly. (Plan: Collie Central (Patstone Road).)

Corres. 2078/52 V.2.—Of the amendment of Reserve No. 25096 (Kwinana Lots 2, 3, 4, 5, 34 and 151) "Industry" to exclude the areas surveyed and shown on Lands and Surveys Diagrams 80083, 80145 and 80084 as Kwinana Lots 172, 173 and 174 respectively and of its area being reduced to 4,3082 hectares accordingly.—(Plans: F 233-4, F 234-4, 341A/40 B.2.)

Corres. 1480/59.—Of the amendment of Reserve No. 26200 (Manjimup Lot 629) "Museum (Timber Industry)" to include that portion of Road No. 7845 closed by notice which appeared in the Government Gazette dated 24th November, 1972, page 4479 and of its area being increased to 9788 square metres, accordingly. (Plan: Manjimup 31:12 (Gilbert Street).)

Corres. 1295/60.—Of the amendment of Reserve No. 27318 (at Esperance) "Camping and Recreation" to exclude the areas surveyed and shown on Lands and Surveys Diagram 76349 as Esperance Lots 687 and 688 and of its area being reduced to about 18 hectares, accordingly. (Plans: E94-4, E109-4, F125-4 (The Esplanade).)

Corres. 1392/62.—Of the amendment of Reserve No. 27378 (Herdsmen Lake Lot 413) "High School Site (Churchlands)" to include Herdsmen Lake Lot 429 and of its area being increased to 11,0726 hectares accordingly. (Plan F170-4 (Hale Road, Churchlands).)

Corres. 245/66.—Of the amendment of Reserve No. 27837 (Roe Locations 1120 and 2142) "Protection of Natural Vegetation" to include Roe Location 2972 and of its area being increased to about 2154 hectares accordingly. (Plan 375/80 F1,2.)

Corres. 2721/49.—Of the amendment of Reserve No. 28696 (Sussex Location 4328) "Sand" to exclude the area surveyed and shown on Lands and Surveys Diagram 80141 as Sussex Location 4582 and of its area being reduced to 3,9796 hectares accordingly. (Plan 413D/40 B3.)

Corres. 679/56.—Of the amendment of Reserve No. 28967 (Canning Location 2063) "Government Requirements" to exclude the area surveyed and shown on Lands and Surveys Diagram 80182 as Canning Location 2453 and of its area being reduced to 1,4719 hectares accordingly. (Plans F13-4, P253-4.)

Corres. 2819/69.—Of the amendment of Reserve No. 30169 (Pingelly Lots 238, 277, 289, 311, 321 and 331) "Native Housing" to exclude Pingelly Lot 238 and of its area being reduced to 5822 square metres accordingly. (Plan Pingelly 6 : 1 (James Street).)

Corres. 571/25.—Of the amendment of Reserve No. 30445 (Yilgarn Location 1478) "Timber" to agree with recalculation of area and the boundaries being amended to agree with page 64 of Lands and Surveys File 571/25 and of its area being increased to about 8814 hectares accordingly. (Plans 53/80, Jackson 1 : 250,000.)

F. W. BYFIELD,
Under Secretary for Lands.

CHANGE OF PURPOSE OF RESERVES.

Department of Lands and Surveys,
Perth, 20th July, 1973.

HIS Excellency the Governor in Executive Council has been pleased to approve, under section 37 of the Land Act, 1933-1971, as follows:—

Corres. 1635/92.—Of the purpose of Reserve No. 1010 (Plantagenet District) being changed from "Landing Place" to "Camping and Holiday Homes Site". (Plan 446/80 E4.)

Corres. 8073/07.—Of the purpose of Reserve No. 5323 (Nelson District) being changed from "Camping" to "Gravel". (Plan 414D/40 B4.)

Corres. 6338/19.—Of the purpose of Reserve No. 17320 (Nelson Location 327) being changed from "Recreation" to "Gravel". (Plan 414D/40 B4.)

Corres. 401/73.—Of the purpose of Reserve No. 22999 (Moora Lots 292 and 302) being changed from "Government Requirements (Agriculture Department)" to "Public Buildings". (Plan Moora Central (Roberts Street).)

Corres. 3387/51.—Of the purpose of Reserve No. 23358 (Collie Lot 2014) being changed from "Government Requirements" to "Schoolsite". (Plan Collie Central (Patstone Road).)

Corres. 3648/54.—Of the purpose of Reserve No. 24588 (Avon Location 7857) being changed from "Public Utility" to "Rubbish Disposal Site". (Plan Youraling 40, Sheets 2 and 4 (Brookton Highway).)

Corres. 245/66.—Of the purpose of Reserve No. 27837 (Roe Locations 1120, 2142 and 2972) being changed from "Protection of Natural Vegetation" to "Conservation of Flora and Fauna". (Plan 375/80 F1,2.)

Corres. 3120/57.—Of the purpose of Reserve No. 30667 (Avon Location 22662) being changed from "Timber" to "Conservation of Flora and Fauna". (Plan 2A/40 A2.)

Corres. 2938/67.—Of the purpose of Reserve No. 31994 (Morawa Lot 54) being changed from "Church Site (Church of Christ)" to "Church Purposes (Churches of Christ)". (Plan Morawa Townsite (White Avenue).)

F. W. BYFIELD,
Under Secretary for Lands.

CANCELLATION OF RESERVES.

Department of Lands and Surveys,
Perth, 20th July, 1973.

HIS Excellency the Governor in Executive Council has been pleased to approve, under section 37 of the Land Act, 1933-1971, as follows:—

Corres. 1348/73.—Of the cancellation of Reserve No. 450 (Augusta Lots 68 to 77 inclusive) "Ecclesiastical Purposes". (Plan Augusta Townsite (Turner Street).)

Corres. 2956/95.—Of the cancellation of Reserve No. 5963 (Augusta Lot 23) "Public Utility". (Plan Augusta Townsite (Turner Street).)

Corres. 2956/95.—Of the cancellation of Reserve No. 5965 (Augusta Lots 82 and 83) "Public Utility". (Plan Augusta Townsite (Turner Street).)

Corres. 7638/19.—Of the cancellation of Reserve No. 17366 (Victoria Location 7126) "Gravel". (Plan 160/80 C.D.1.)

Corres. 563/58.—Of the cancellation of Reserve No. 24902 (Cockburn Sound Location 1864) "Industrial Purposes". (Plan F201-4 (Barter Road, Naval Base).)

Corres. 2038/58.—Of the cancellation of Reserve No. 25902 (Denison Lot 282) "Camping". (Plan Denison Townsite (George Street).)

Corres. 3583/70.—Of the cancellation of Reserve No. 30588 (Pinjarra Lot 238) "Use and Requirements of the Shire of Murray". (Plan Pi 15:31.)

Corres. 4169/69.—Of the cancellation of Reserve No. 30666 (Rockingham Lots 1408, 1409 and 1410) "Church Site (Baptist)". (Plan R40-4 (McLean Street).)

Corres. 433/72.—Of the cancellation of Reserve No. 31898 (Busselton Lot 356) "Use and Requirements of the Government Employees Housing Authority". (Plan Busselton Townsite (Carey Street).)

F. W. BYFIELD,
Under Secretary for Lands.

REVOCATION OF ORDERS IN COUNCIL.

Department of Lands and Surveys,
Perth, 20th July, 1973.

IT is hereby notified for general information that His Excellency the Governor in Executive Council has been pleased to revoke as follows:—

Corres. 855/58.—The Order in Council issued under Executive Council Minute No. 900 dated 14th May, 1958 whereby Reserve No. 24995 (Nullagine Lots 45 and 46) was vested in the Minister for Native Welfare in trust for "Native Purposes" and to approve of the cancellation of the relevant Vesting Order accordingly.

Corres. 2038/58.—The Order in Council issued under Executive Council Minute No. 744 dated 27th April, 1961 whereby Reserve No. 25902 (Denison Lot 282) was vested in the Irwin Road Board in trust for the purpose of "Camping", with power to lease the whole or any portion thereof for any term not exceeding 21 years from the date of the lease and to approve of the cancellation of the relevant Vesting Order accordingly.

F. W. BYFIELD,
Under Secretary for Lands.

DENHAM TOWNSITE.

Amendment of Boundaries.

Department of Lands and Surveys,
Perth, 20th July, 1973.

Corres. 4434/95, V.5.

HIS Excellency the Governor in Executive Council has been pleased to approve, under section 10 of the Land Act, 1933-1971, of the amendment of the boundaries of Denham Townsite to include the area described in the schedule hereto.

Schedule.

All that portion of Reserve 11667 bounded by lines starting at the present southwestern corner of Denham Townsite and extending generally northwesterly along the High Water Mark of Freycinet Reach to its intersection with the present western boundary of Denham Townsite and thence southerly along that boundary to the starting point. Area: About 36 hectares. (Lands and Surveys Public Plans Shark Bay 1:250,000, Denham Townsite.)

F. W. BYFIELD,
Under Secretary for Lands.

INDUSTRIAL DEVELOPMENT (RESUMPTION OF LAND) ACT, 1945.

Dedication of Land.

Department of Lands and Surveys,
Perth, 20th July, 1973.

Corres. 2759/71.

HIS Excellency the Governor in Executive Council has been pleased to approve, under section 11 of the Industrial Development (Resumption of Land) Act, 1945, of the dedication of Kwinana Lots 180 and 181 to the purposes of the said Act.

F. W. BYFIELD,
Under Secretary for Lands.

NOW OPEN.

Seabird Lot 49.

Department of Lands and Surveys,
Perth, 20th July, 1973.

Corres. 3511/71.

HIS Excellency the Governor in Executive Council has been pleased to approve under section 45A of the Land Act, 1933-1971, of Seabird Lot 49 being made "Now Open" for sale in fee simple at the purchase price of five hundred dollars (\$500) and subject to the payments for improvements at valuation, in cash, should the successful applicant be other than the owner of such improvements.

Applications must be lodged at the Department of Lands and Surveys, Perth.

If there are more applications than one for the lot, the application to be granted will be decided by the Land Board.

(Plan Seabird Townsite (Chalon Avenue).)

F. W. BYFIELD,
Under Secretary for Lands.

OPEN FOR SALE.

Corrigin Lots 456 and 457.

Department of Lands and Surveys,
Perth, 20th July, 1973.

Corres. 1174/73.

HIS Excellency the Governor in Executive Council has been pleased to approve under section 45A of the Land Act, 1933, of Corrigin Lots 456 and 457 being made available for sale in fee simple for "Light Industrial Purposes" at the purchase prices of four hundred and fifty dollars (\$450) and five hundred dollars (\$500) respectively and subject to the following conditions:—

- (a) Each application shall be accompanied by a plan showing the proposed development on the site.
- (b) The Minister for Lands reserves the right to refuse any application.
- (c) The successful applicant for each lot shall erect thereon light industrial premises in accordance with the approved plan of development to the satisfaction of the Minister for Lands and in accordance with Local Authority By-Laws within 2 years from the date of sale. If this condition shall not have been complied with in the time prescribed, the land shall be absolutely forfeited together with all purchase money and fees that may have been

paid. A transfer of the License will not be approved nor a Crown Grant issued for the lot until the purchaser has complied with the building condition.

Applications, accompanied by a deposit of \$50 per lot must be lodged at the Department of Lands and Surveys, Perth, on or before Wednesday, 15th August, 1973.

Balance of purchase money shall be paid within twelve months from the date of approval of the application by four quarterly instalments on the first days of January, April, July and October.

All applications lodged on or before the closing date will be treated as having been received on that date, and if there are more applications than one for either lot, the application to be granted will be decided by the Land Board.

(Plan Corrigin 12:22 (Walton Street).)

F. W. BYFIELD,
Under Secretary for Lands.

OPEN FOR SALE.

Darkan Lots 70 and 264.

Department of Lands and Surveys,
Perth, 20th July, 1973.

Corres. 969/59.

HIS Excellency the Governor in Executive Council has been pleased to approve under section 45A of the Land Act, 1933, of Darkan Lots 70 and 264 being made available for sale in fee simple for Residential or Business Purposes at the purchase price of one hundred and fifty dollars (\$150) each and subject to the following conditions:—

The purchaser shall erect on the lot purchased a residence or business premises to comply with Local Authority by-laws within two years from the date of sale. If this condition shall not have been complied with in the time prescribed, the land shall be absolutely forfeited together with all purchase money and fees that may have been paid.

A transfer of the License will not be approved nor a Crown Grant issued for the Lot until the purchaser has complied with the building condition.

Applications, accompanied by a deposit of \$15 for each lot must be lodged at the Department of Lands and Surveys, Perth, on or before Wednesday, 15th August, 1973.

Balance of purchase money shall be paid within twelve months from the date of approval of the application by four quarterly instalments on the first days of January, April, July and October.

All applications lodged on or before the closing date will be treated as having been received on that date, and if there are more applications than one for either lot, the application to be granted will be decided by the Land Board.

(Plan Darkan Townsite (Hillman Street).)

F. W. BYFIELD,
Under Secretary for Lands.

OPEN FOR SALE.

Grass Patch Lot 66.

Department of Lands and Surveys,
Perth, 20th July, 1973.

Corres. 1415/73.

HIS Excellency the Governor in Executive Council has been pleased to approve under section 45A of the Land Act, 1933, of Grass Patch Lot 66 being made available for sale in fee simple for "Residential Purposes" at the purchase price of one hundred and fifty dollars (\$150) and subject to the following conditions:—

The purchaser shall erect on the lot purchased a residence to comply with Local Authority by-laws within two years from the date of sale. If this condition shall not have been complied with in the time prescribed,

the land shall be absolutely forfeited together with all purchase money and fees that may have been paid.

A transfer of the License will not be approved nor a Crown Grant issued for the Lot until the purchaser has complied with the building condition.

Applications, accompanied by a deposit of \$15 must be lodged at the Department of Lands and Surveys, Perth, on or before Wednesday, 15th August, 1973.

Balance of purchase money shall be paid within twelve months from the date of approval of the application by four quarterly instalments on the first days of January, April, July and October.

All applications lodged on or before the closing date will be treated as having been received on that date, and if there are more applications than one for the lot, the application to be granted will be decided by the Land Board.

(Plan Grass Patch Townsite (Townsend Street).)

F. W. BYFIELD,
Under Secretary for Lands.

OPEN FOR SALE.

Perenjori Lots 35 and 36.

Department of Lands and Surveys,
Perth, 20th July, 1973.

Corres. 2076/23.

HIS Excellency the Governor in Executive Council has been pleased to approve under section 45A of the Land Act, 1933, of Perenjori Lots 35 and 36 being made available for sale in fee simple for "Residential Purposes" at the purchase price of two hundred dollars (\$200) per lot and subject to the following conditions:—

The purchaser shall erect on the lot purchased a residence to comply with Local Authority by-laws within two years from the date of sale. If this condition shall not have been complied with in the time prescribed, the land shall be absolutely forfeited together with all purchase money and fees that may have been paid.

A transfer of the License will not be approved nor a Crown Grant issued for the Lot until the purchaser has complied with the building condition.

Applications, accompanied by a deposit of \$20 for each lot must be lodged at the Department of Lands and Surveys, Perth, on or before Wednesday, 15th August, 1973.

Balance of purchase money shall be paid within twelve months from the date of approval of the application by four quarterly instalments on the first days of January, April, July and October.

All applications lodged on or before the closing date will be treated as having been received on that date, and if there are more applications than one for either lot, the application to be granted will be decided by the Land Board.

(Plan Perenjori Townsite (Russell Street).)

F. W. BYFIELD,
Under Secretary for Lands.

APPLICATIONS FOR LEASING.

Department of Lands and Surveys,
Perth, 20th July, 1973.

Corres. 2351/66.

APPLICATIONS are invited under section 117 of the Land Act, 1933-1971, for the leasing of Wyndham Lot 588 for the purpose of Stabling Horses for a term of five years at a rental of \$30.00 per annum, subject to the following conditions:—

(1) The land shall not be used for any purpose other than Stabling of Horses without the prior approval in writing of the Minister for Lands.

(2) The lessee shall not without the previous consent in writing of the Minister for Lands assign, transfer, mortgage sublet or part with the possession of the demised land.

- (3) The land shall be occupied and used by the lessee for the purpose specified within nine months of the date of commencement of the lease and thereafter will be continuously so used to the satisfaction of the Minister.
- (4) All buildings, erections, paving, drainage and other works shall be to the approval of the Local Authority and the lessee shall perform, discharge and execute all requisitions and works unto the demised land as are or may be required by any local or public authority operating under any statute by-law or regulation.
- (5) Compensation shall not be payable to the lessee in respect of any improvements effected by him on the demised land and remaining thereon at the expiration or earlier determination of the lease.
- (6) It shall be lawful for the lessee at any time within the three calendar months immediately following the expiration of the term or earlier determination of the lease, to take down, remove, and carry away any buildings, structures, improvements and plant the property of the lessee.
- (7) The lessee shall, within twelve months from commencement of the lease, fence the external boundaries with a stock-proof fence to the satisfaction of the Minister.
- (8) On determination of the lease, the lessee shall fill in, consolidate and level off any unevenness, excavation or hole caused by him during the term of the lease or by removal of his improvements and shall leave the demised land in a clean, neat and tidy condition to the satisfaction of the Minister for Lands and shall remove any or all waste matter as required by the Minister.
- (9) The Minister or his representative may enter the land for inspection at any reasonable time.

- (10) The lessee shall indemnify the Minister against all claims for damage to property or persons arising from the use of the land.
- (11) Compensation will not be payable for damage by flooding of the demised land.
- (12) The provision of a Water Supply is solely the responsibility of the lessee.

Applications must be lodged at the Department of Lands and Surveys, Perth on or before Wednesday, 15th August, 1973, accompanied by a deposit of \$17.50.

All applications lodged on or before that date will be treated as having been received on the closing date, and if there are more applications than one for the area, the application to be granted will be decided by the Land Board.

(Plan Wyndham, Sheet I.)

F. W. BYFIELD,
Under Secretary for Lands.

WITHDRAWAL FROM SALE.

Kalgoorlie Lot 2317.

Department of Lands and Surveys,
Perth, 20th July, 1973.

Corres. 2014/05.

IT is notified for general information that Kalgoorlie Lot 2317 has been withdrawn from sale.

F. W. BYFIELD,
Under Secretary for Lands.

WITHDRAWAL FROM SALE.

Karratha Residential Lots.

Department of Lands and Surveys,
Perth, 20th July, 1973.

Corres. 3157/69.

IT is notified for general information that Karratha Lots 904, 905, 908, 910, 913, 915, 917, 918, 919, 920, 921, 926, 927, 929, 930, 931, 933, 934, 935, 936, 937, 938, 940, 941, 943, 944, 945, 946, 947, 949, 950, 951, 953, 954, 955, 957, 960, 961, 963 and 964 have been withdrawn from sale.

F. W. BYFIELD,
Under Secretary for Lands.

LAND OPEN FOR SELECTION

Department of Lands and Surveys,
Perth, 20th July, 1973.

IT is hereby notified, for general information, that the areas scheduled hereunder are available for selection under Part V of the Land Act, 1933-1971, and the regulations appertaining thereto, subject to the provisions of the said Act.

Applications must be lodged at the Department of Lands and Surveys, Perth, not later than the date specified but may be lodged before such date if so desired.

All applications lodged on or before such date will be treated as having been received on the closing day, and if there are more applicants than one for any block, the application to be granted will be determined by the Land Board. Any lands remaining unselected will continue available until applied for or otherwise dealt with.

If a Land Board sitting becomes necessary, the applicants for the blocks will be duly notified of the date, time, and place of the meeting of the Board, and there shall be an interval of at least seven days between the closing date and the sitting of the Board.

OPEN WEDNESDAY, 15th AUGUST, 1973

District and Location No.	Area	Purchase Price	Plan	Corres. No.	Locality and Classification
	hectares	\$			
Avon 28470 (i) (j) (m)	2.0234	25.00	24/80 A. 1	2568/72	About 9 km north of Merredin Townsite
Plantagenet 5557, 5565, 5566 (j) (l) (m)	134.1937	9.45 (incl. Survey fee)	456A/40 B. C. 1	2665/71	About 22 km west of Denmark
Victoria 6723 and 10579 (i) (j) (m)	16.2127	140.00	123/80 D. 1	5111/54	About 3 km south-east of Mingenew Townsite
Nelson 12907 (j) (l)	750.4693	7.36 (incl. Survey fee)	443/80 F. 1	2532/60	About 26 km north-west of Frankland Townsite
Nelson 12908 (j) (l)	717.4065	7.42 (incl. Survey fee)	443/80 F. 1	2532/60	About 26 km north-west of Frankland Townsite

(i) Available under Section 53 of the Land Act.

(j) Subject to Mining Conditions.

(l) Not available for selection under the provisions of section 53 of the Land Act.

(m) Available to adjoining holders and holders of nearby land who are capable, in the opinion of the Minister, of conveniently working their land and this land as one holding.

F. W. BYFIELD,
Under Secretary for Lands.

LOCAL GOVERNMENT ACT, 1960-1973.

Closure of Roads.

WHEREAS the Metropolitan Region Planning Authority, Esther Finkelstein, Fay Wende, Wende Holdings Pty. Ltd. and A.B. Holdings Pty. Ltd., being the owners of the land over or along which the undermentioned road extends, have applied to the City of Stirling to close the said road which is more particularly described hereunder, that is to say:—

Stirling.

Corres. 1384/72.

S. 174. All that portion of road bounded by lines starting from the southeastern corner of Land Titles Office Lot 4 of Herdsman Lake Lot 132, as shown on Land Titles Office Diagram 43335. and extending 136 degrees 59 minutes, 7.99 metres; thence 232 degrees 23 minutes, 46.49 metres; thence 319 degrees 36 minutes, 21.22 metres to the southwestern corner of Lot 4 aforesaid; and thence 68 degrees 12 minutes, 48.62 metres along the southern boundary of that lot to the starting point. (Public Plan P186-4.)

WHEREAS the Minister for Lands, being the owner of the land over or along which the undermentioned road extends, has applied to the Town of Albany to close the said road which is more particularly described hereunder, that is to say:—

Albany.

Corres. 2322/72.

A. 307. All that portion of Robinson Street, along the southwestern boundaries of Lots 1, 2 and 13 of Albany Suburban Lot 120, from the north-western alignment of View Street to the south-eastern alignment of Cliff Street. (Public Plan A28-4.)

WHEREAS Renato Fiorillo, Maria Laura Fiorillo and Alan Jesse Roberts, being the owners of the land over or along which the undermentioned roads extend, have applied to the Town of Northam to close the said roads which are more particularly described hereunder, that is to say:—

Northam.

Corres. 1815/69.

N. 521. (a) All that portion of Elliot Street along the northern boundary of Northam Suburban Lot P35 and part of the northern boundary of Suburban Lot P36 from the northwestern corner of said Lot P35 to the southwestern alignment of the Standard Gauge Railway surveyed and shown on Land Titles Office Plan 10058.

(b) All that portion of Elliot Street along part of the southern boundary of Northam Suburban Lot P31 and the southern boundary of Suburban Lot P32 from the northeastern alignment of the Standard Gauge Railway surveyed and shown on Land Titles Office Plan 10058 to the southeastern corner of said Lot P32.

(c) All that portion of Fredrick Street along the southwestern boundary of the northern severance of Northam Suburban Lot P38 from the south-eastern alignment of Elliot Street to the northern boundary of the Standard Gauge Railway surveyed and shown on Land Titles Office Plan 10058.

(Public Plan Northam Townsite, Sheet 2.)

WHEREAS Donald Horace Jackson, being the owner of the land over or along which the undermentioned road extends, has applied to the Shire of Albany to close the said road which is more particularly described hereunder, that is to say:—

Albany.

Corres. 2971/62.

A. 305. All that portion of Road No. 10117, within Plantagenet Location 2924, shown bordered blue and surveyed on Lands and Surveys Diagram 76107. (Public Plan 457A/40 B1.)

WHEREAS, Charlotte Kohler, Thomas Henderson, Dilys Lymbery, being the owners of the land over or along which the undermentioned road extends have applied to the Shire of Collie to close the said road which is more particularly described hereunder, that is to say:—

Collie.

Corres. 2451/98, V.2.

C. 802. All that portion of surveyed road along southern boundaries of Collie Lot 1436; from the eastern alignment of Inkerman Street to a line joining the southeastern corner of the said Lot 1436 and the northeastern corner of Lot 1197. (Public Plan Collie Regional.)

WHEREAS the Minister for Lands, being the owner of the land over or along which the undermentioned road extends has applied to the Shire of Collie to close the said road which is more particularly described hereunder, that is to say:—

Collie.

Corres. 1013/73.

C.818. All that portion of surveyed road along part of the northern boundary of Wellington Location 1909; from a line parallel to the prolongation of the western boundary of the said location and situate 20.12 metres east of that prolongation to its terminus at a western boundary of State Forest 64 at the northeastern corner of Location 1909. (Public Plan Collie 40-3.)

WHEREAS J. A. Russell (Australia) Pty. Ltd., being the owner of the land over or along which the undermentioned road extends, has applied to the Shire of Esperance to close the said road which is more particularly described hereunder, that is to say:—

Esperance.

Corres. 595/56.

E.134A. All that portion of surveyed road extending along part of the northern boundary of Esperance Location 1443 and the westernmost boundary of Location 1444; from the prolongation northerly of the western alignment of Road No. 11457 to the northwestern corner of Location 1444. (Public Plan 423/80 B.2.)

WHEREAS Alan Rex Longbottom and Kenneth Andrew Sime, being the owners of the land over or along which the undermentioned road extends have applied to the Shire of Esperance to close the said road which is more particularly described hereunder, that is to say:—

Esperance.

Corres. 1819/63.

E.124. All that portion of surveyed road through and along part of the eastern boundary of Fitzgerald Location 48 and the whole of the eastern boundary of Location 1394; from the southern alignment of Road No. 4812 to the prolongation easterly of the northern alignment of Road No. 12128. (Plan 402/80 C2.)

WHEREAS Arthur George Slee, being the owner of the land over or along which the undermentioned road extends has applied to the Shire of Gnowangerup to close the said road which is more particularly described hereunder, that is to say:—

Gnowangerup.

Corres. 624/15.

G.565. All that portion of Road No. 5221, Ongerup, along the northern boundary of the southernmost severance of Lot 96 of (Reserve No. 13091); from a line in prolongation northeasterly of the northwestern boundary of the said severance to the western boundary of Kent Location 290. (Public Plan Ongerup T.S.)

WHEREAS Keith Davies and Carmel Francis Davies, being the owners of the land over or along which the undermentioned road extends have applied to the Shire of Greenough to close the said road which is more particularly described hereunder, that is to say:—

Greenough.

Corres. 1281/72.

G.567. The whole of the surveyed road along the southeastern boundaries of Lot 45 of Victoria Location 1734 (L.T.O. Diagram 39860) from the southwestern alignment of Eastward Road (Road No. 353) to the northeastern alignment of Arthur Road (Road No. 5170). (Public Plan 126A/40 B1.)

WHEREAS Tyson Holdings Pty. Ltd. and Amaroo Pty. Ltd., being the owners of the land over or along which the undermentioned roads extend have applied to the Shire of Kulin to close the said roads which are more particularly described hereunder, that is to say:—

Kulin.

Corres. 4304/69.

K.720. (a) The whole of Road No. 12265 surveyed and shown bordered blue on Original Plan 11622.

(b) All those portions of surveyed and partly surveyed roads shown bordered blue on Original Plan 11622.

(Public Plan 376/80 B3.)

WHEREAS Thomas Frank Cooper and Lorraine Joy Cooper, being the owners of the land over or along which the undermentioned road extends have applied to the Shire of Manjimup to close the said road which is more particularly described hereunder, that is to say:—

Manjimup.

Corres. 1200/72.

M.852. All that portion of surveyed road, plus widening, through Nelson Location 13076 (Reserve No. 31501) and 12737; from the southern alignment of Quinn Road (Road No. 13116) to a line in prolongation westerly of the southern boundary of the eastern severance of the said Location 12737. (Public Plan 453C/40 E4.)

WHEREAS Winifred Eliza Annie Smith, Frederick Rawlings Birch, Colin Warren Pontifex and Evelyn Amy Pontifex, being the owners of the land over or along which the undermentioned road extends have applied to the Shire of Merredin to close the said road which is more particularly described hereunder, that is to say:—

Merredin.

Corres. 2377/70.

M.811. All that portion of surveyed road along the southern boundaries of Avon Locations 13213 and 10726; from the southwestern corner of Location 13213 to the southeastern corner of Location 10726. (Plan 25/80D and E4.)

WHEREAS the Minister for Lands, being the owner of the land over or along which the undermentioned road extends has applied to the Shire of Merredin to close the said road which is more particularly described hereunder, that is to say:—

Merredin.

Corres. 3613/68.

M.858. The whole of Forrest Street along the western boundary of Merredin Lot 524 (portion of "A" Class Reserve 14803); from the southern boundary of Lot 715 to the northern alignment of Duff Street. (Public Plan Merredin Townsite, Sheet 36.37.)

WHEREAS the Minister for Lands, being the owner of the land over or along which the undermentioned road extends has applied to the Shire of Mingenew to close the said road which is more particularly described hereunder, that is to say:—

Mingenew.

Corres. 1531/60.

M.854. All that portion of surveyed road along the western boundaries of Lot M2143 of Victoria Location 1904; from a line joining the northeastern corner of Lot M2142 and the northern corner of Lot M2143 to the northwestern alignment of Road No. 2283. (Public Plan Mingenew Townsite.)

WHEREAS the Minister for Lands, being the owner of the land over or along which the undermentioned road extends has applied to the Shire of Mount Marshall to close the said road which is more particularly described hereunder, that is to say:—

Mount Marshall.

Corres. 3651/71.

M.848. All that portion of Right of Way along the northern boundaries of Wialki Lots 6, 7 and 8; from the northwestern corner of Lot 6 to the northeastern corner of Lot 8. (Public Plan Wialki Townsite.)

WHEREAS Shire of Northam, being the owner of the land over or along which the undermentioned road extends has applied to the Shire of Northam to close the said road which is more particularly described hereunder, that is to say:—

Northam.

Corres. 2842/55.

N.528. All that portion of Hovea Crescent along the northeastern boundary of Wundowie Lot 274 (Reserve No. 24266); from the southern alignment of Kingia Road. (Public Plan Wundowie Townsite.)

WHEREAS Ronald Harry Jamieson Blake, Christina Catherine Blake and John Hurtle Fisher, being the owners of the land over or along which the undermentioned road extends has applied to the Shire of Plantagenet to close the said road which is more particularly described hereunder, that is to say:—

Plantagenet.

Corres. 42/04.

P.563. All that portion of Road No. 2387 along part of the western Boundary of Hay Location 51; part of the northern and part of the western boundary location 85; from the southeastern corner of Location 114 to the northeastern alignment of Road No. 11538. (Plan 451 A/40 A.2.)

WHEREAS State Electricity Commission of Western Australia, being the owner of the land over or along which the undermentioned road extends has applied to the Shire of Port Hedland to close the said road which is more particularly described hereunder, that is to say:—

Port Hedland.

Corres. 2243/72.

P.651. The whole of Craig Street, Port Hedland, along the southeastern boundaries of Lots 1623 and 2453; from the southern corner of Lot 1623 to the eastern corner of Lot 2453. (Public Plan Port Hedland, Sheet 1.)

WHEREAS O'Donnell Griffen Pty. Limited, being the owner of the land over or along which the undermentioned road extends, has applied to the Shire of Roebourne to close the said road which is more particularly described hereunder, that is to say:—

Roebourne.

Corres. 1599/52.

R. 97. All that portion of Cleaver Street along part of the northern boundary of Roebourne Lot 385 (Reserve 1234) from the northeastern corner of the said lot, extending westerly a distance of 18.57 metres. (Public Plan Roebourne Townsite.)

WHEREAS Arthur Frederick Brown, Barrymore Frederick Green and Hazel Jean Green, being the owners of the land over or along which the under-mentioned road extends, have applied to the Shire of Wickepin to close the said road which is more particularly described hereunder, that is to say:—

Wickepin.

Corres. 1828/71.

W. 967. The whole of the surveyed road along part of the eastern boundary of Williams Location 2137, the south and eastern boundaries of Location 2142, the eastern boundary of Location 12849, an eastern and southern boundary of Location 6221 and the southern boundary of Location 6099, from the southeastern corner of Location 2137 to the southernmost southeastern corner of Location 6099. (Public Plan 378C/40 F4.)

And whereas the Council has assented to the said applications; and whereas the Governor in Executive Council has approved these requests, it is hereby notified that the said roads are hereby closed.

F. W. BYFIELD,
Under Secretary for Lands.

BUSH FIRES ACT, 1954. (Section 8.)

Re-appointment of Board Members.

Bush Fires Board,
West Perth, 11th July, 1973.

Corres. 1.

IT is hereby notified that His Excellency the Governor, acting with the advice and consent of the Executive Council and pursuant to the powers contained in section 8 of the Bush Fires Act, 1954, has re-appointed Francis Edward Brockman, a person nominated by the Executive Council of the Country Shire Councils' Association of W.A., as a member of the Bush Fires Board for a period of three years from 28th October, 1973, to 27th October, 1976, inclusive.

J. A. W. ROBLEY,
State Bush Fire Control Officer.

BUSH FIRES ACT, 1954.

Prohibited Burning Times.

Bush Fires Board,
West Perth, 11th July, 1973.

Corres. 782.

HIS Excellency the Governor in Executive Council has been pleased to declare, under section 17 of the Bush Fires Act, 1954, that it shall be unlawful to set fire to the bush in the following Towns and Shires during the periods set out below (all dates inclusive).

Exmouth Shire, Murchison Shire, Upper Gascoyne Shire; 1st August, 1973, to 30th April, 1974.

Mt. Magnet Shire; 1st September, 1973, to 30th April, 1974.

Meekatharra Shire; 1st September, 1973, to 31st May, 1974.

West Pilbara Shire, Laverton Shire, Leonora Shire; 1st October, 1973, to 31st March, 1974.

Boulder Shire, Kalgoorlie Town, Cue Shire; 1st October, 1973, to 30th April, 1974.

Coolgardie Shire, Wiluna Shire; 1st November, 1973, to 31st March, 1974.

J. A. W. ROBLEY,
State Bush Fire Control Officer.

BUSH FIRES ACT, 1954.

(Section 38.)

Appointment of Bush Fire Control Officers.

Bush Fires Board,
West Perth, 18th July, 1973.

IT is hereby notified that the Bassendean Shire Council has appointed Mr. M. Weir as a bush fire control officer for its municipality.

J. A. ROBLEY,
State Bush Fire Control Officer.

BUSH FIRES ACT, 1954.

Shire of Dandaragan.

Notice to All Owners and/or Occupiers of Land in the Shire of Dandaragan.

Firebreaks.

PURSUANT to the powers contained in section 33 of the above Act, you are hereby required, on or before the 15th day of October, 1973, to clear of all inflammable material firebreaks in accordance with the following, and thereafter to maintain the firebreaks clear of all inflammable material up to and including the 1st day of April, 1974.

Rural Lands.

(1) Clear of all inflammable material firebreaks at least 7 (seven) feet wide inside and within one chain of all external boundaries of all land owned or occupied by you. For the purpose of this section all road reserves are to be taken as boundaries.

(2) Where the bush on the land owned or occupied by you has been bulldozed, chained or prepared in any similar manner for clearing by burning (whether you intend to burn the bush or not), clear of all inflammable material firebreaks not less than one chain wide immediately inside the external boundaries of the land on which the bulldozed, chained or otherwise prepared bush is situated.

(3) Where there is standing timber on land owned or occupied by you and it is intended to burn such timber, clear of all inflammable material firebreaks not less than $\frac{1}{2}$ (half) chain wide immediately inside the external boundaries of the land on which the timber is standing.

Townsites.

Dandaragan, Badgingarra, Jurien and Cervantes—clear lots of all debris of inflammable nature.

If for any reason it is considered impractical to clear firebreaks as required by this notice, you may apply to the Council or its authorised officer not later than the 1st day of October, 1973, for permission to provide firebreaks in alternative positions. If permission is not granted by the Council or its authorised officer, you shall comply with the requirements of this notice.

The penalty for failing to comply with this notice is a fine of not less than \$10 nor more than \$200 and a person in default is also liable, whether prosecuted or not, to pay the cost of performing the work directed in this notice if it is not carried out by the owner or occupier by the date required by this notice.

If the requirements of this notice are carried out by burning, such burning must be in accordance with the relevant provisions of the Bush Fires Act.

By order of the Council,

R. F. TAYLOR,
Shire Clerk.

**TOWN PLANNING AND DEVELOPMENT ACT,
1928 (AS AMENDED).**

Shire of Leonora Interim Development Order No. 1.

T.P.B. 26/11/9/1.

NOTICE is hereby given that His Excellency the Governor in Executive Council has approved of the extension of the Shire of Leonora Interim Development Order No. 1 for a further period of 12 months from 26th June, 1973, pursuant to the provisions of section 7B of the Town Planning and Development Act, 1928 (as amended).

17th July, 1973.

E. P. THIEL,
Secretary, Town Planning Board.

**TOWN PLANNING AND DEVELOPMENT ACT,
1928 (AS AMENDED).**

Advertisement of Approved Town Planning
Scheme Amendment.

City of Fremantle Town Planning Scheme No. 2—
Amendment No. 24.

T.P.B. 853/2/5/4, Pt. 21.

IT is hereby notified for public information, in accordance with section 7 of the Town Planning and Development Act, 1928 (as amended), that the Hon. Minister for Town Planning approved the City of Fremantle Town Planning Scheme Amendment on the 10th July, 1973, for the purpose of rezoning Lot 3 of F.T.L. 695 Wray Avenue from Residential GR5 to Retail Shopping.

W. A. McKENZIE,
Mayor.

M. S. EDMONDS,
Deputy Town Clerk.

**TOWN PLANNING AND DEVELOPMENT
ACT, 1928 (AS AMENDED).**

Advertisement of Approved Town Planning
Scheme Amendment.

City of Nedlands Town Planning Scheme
Amendment Nos. 34 and 35.

T.P.B. 853/2/8/1 Pts. 33 and 34.

IT is hereby notified for public information, in accordance with section 7 of the Town Planning and Development Act, 1928 (as amended), that the Hon. Minister for Town Planning approved the City of Nedlands Town Planning Scheme Amendments on the 10th July, 1973, for the purpose of rezoning land in the following manner:—

Amendment No. 34—Lot 586 and Portion of Lot 587 Viewway, Nedlands from Residential "A" to Residential "B" to permit a Duplex dwelling.

Amendment No. 35—Lots 12-17 inclusive Betty Street, Melvista Avenue and Doonan Road as a Special Development Zone so as to permit the erection of homes for aged persons by the Council.

J. C. SMITH,
Mayor.

S. A. GIESE,
Town Clerk.

**TOWN PLANNING AND DEVELOPMENT ACT
1928 (AS AMENDED).**

Notice that a Town Planning Scheme Amendment has been Prepared and is Available for Inspection.

Town of Albany Town Planning Scheme No. 1—
Amendment No. 14.

T.P.B. 853/5/2/1, Pt. 1.

NOTICE is hereby given that the Albany Town Council in pursuance of its powers under the Town Planning and Development Act, 1928 (as amended)

has prepared a Town Planning Scheme amendment for the purpose of including Lot 14 of Albany Town Lot S129, Serpentine Road, in the Schedule of Special Zones for the purpose of Warehouse.

All plans and documents setting out and explaining the amendment have been deposited at Town Council Offices, York Street, Albany and will be open for inspection without charge during the hours of 10 a.m. and 4 p.m. on all days of the week except Saturdays, Sundays and Public Holidays until and including the 10th August, 1973.

The plans and documents have also been deposited at the office of the Town Planning Department, Perth and will similarly be open for inspection for the same period between the hours of 10 a.m. and 4 p.m.

Any person desirous of objecting to the amendment should set forth in writing his/her objections and lodge them with Town Clerk, Town of Albany, P.O. Box 484, Albany 6330, on or before the 10th August, 1973.

F. R. BRAND,
Town Clerk.

**TOWN PLANNING AND DEVELOPMENT ACT,
1928 (AS AMENDED).**

Advertisement of Approved Town Planning Scheme
Amendment.

Shire of Bayswater Town Planning Scheme
No. 13—Amendment No. 4.

T.P.B. 853/2/14/16, Pt. 4.

IT is hereby notified for public information, in accordance with section 7 of the Town Planning and Development Act, 1928 (as amended), that the Hon. Minister for Town Planning approved the Shire of Bayswater Town Planning Scheme Amendment on the 10th July, 1973 for the purpose of rezoning Lots 507 and 508, Portions Swan Location Q1 and 5218 Diagram 4912 corner Walter and Heyford Roads from Residential to Service Station.

R. A. COOK,
President.

A. A. PATERSON,
Shire Clerk.

**TOWN PLANNING AND DEVELOPMENT ACT,
1928 (AS AMENDED).**

Advertisement of Approved Town Planning
Scheme Amendment.

Shire of Kalamunda Town Planning Scheme
Amendment.

T.P.B. 853/2/24/3, Pt. 37.

IT is hereby notified for public information, in accordance with section 7 of the Town Planning and Development Act, 1928 (as amended), that the Hon. Minister for Town Planning approved the Shire of Kalamunda Town Planning Scheme Amendment on the 10th July, 1973 for the purpose of adjusting the zoning of lots on the corner of Railway Road and Mead Street, Kalamunda by—

(i) rezoning from "Business—Service Station" portion of Kalamunda Town Lots 25 and 26 to "Service Station"; and

(ii) rezoning portion of Kalamunda Town Lot 26 from "Service Station" to "Business";

as depicted on Kalamunda Shire Council Plan 492B approved on 26/2/73.

G. E. MASTERS,
Past President.

L. F. O'MEARA,
Shire Clerk.

PUBLIC WORKS DEPARTMENT

Tenders, closing at Perth at 2.30 p.m. on the dates mentioned hereunder, are invited for the following works.
Tenders are to be addressed to "The Hon. Minister for Works, c/o Contract Office, Public Works Department, corner King's Park Road and Havelock Street, West Perth," and are to be endorsed "Tender."
The highest, lowest, or any tender will not necessarily be accepted.

Contract No.	Project	Closing Date	Conditions now Available at
18677	Esperance Harbour—Improvements—Construction of Break-water Extension	24/7/73	P.W.D., West Perth Esperance Port Authority
18681	Goomalling Hospital—Repairs, Renovations and Additions	24/7/73	P.W.D., West Perth Police Station, Goomalling P.W.D., Northam P.W.D., West Perth
18682	Perth Medical Centre, Psychiatric Unit—Closed Circuit Tele-vision	24/7/73	P.W.D., West Perth
18683	Perth Medical Centre, Nurses Quarters—Public Address and Telephones	24/7/73	P.W.D., West Perth
18684	Perth Medical Centre, Psychiatric Unit—Microwave Ovens	24/7/73	P.W.D., West Perth
18685	Perth Medical Centre, Public Health Department—Labora-tories Dictation Facility	31/7/73	P.W.D., West Perth
18686	Davallia Primary School, Juniper Way, Duncraig—6 Class-rooms and Siteworks to Oval	24/7/73	P.W.D., West Perth
18687	Lymburner Primary School (Hillarys)—Erection 1973—Electrical Installation (nominated sub-contract)	7/8/73	P.W.D., West Perth
18688	Craigie Primary School—Erection 1973—Electrical Installa-tion (nominated sub-contract)	7/8/73	P.W.D., West Perth
18689	Agricultural Department, South Perth—Block B—Controlled Environment Growth Room	31/7/73	P.W.D., West Perth
18690	Perth Medical Centre, Sir Charles Gairdner Hospital—Fire Sprinkler System	31/7/73	P.W.D., West Perth
18691*	Churchlands Teachers College—Stage 2B—Erection—Mathe-matics and Science Block	31/7/73	P.W.D., West Perth
18692†	Kambalda High School—Erection 1973	7/8/73	P.W.D., West Perth P.W.D., Kalgoorlie P.W.D., West Perth
18693	Lockridge Junior Primary School—Additions 1973—Elec-trical Installation	31/7/73	P.W.D., West Perth
18694	Kalgoorlie Hospital, X-Ray Block—Remodelling	31/7/73	P.W.D., West Perth P.W.D. (A.D.), Kalgoorlie
18695	Old Pavilion Room, Narrogin School—Purchase and Re-moval	31/7/73	P.W.D., West Perth P.W.D., Narrogin
18697	Perth Medical Centre, Library Building—Installation of one Lift (nominated sub-contract)	14/8/73	P.W.D., West Perth
18698	South Perth Agricultural Labs. Test Plot Area—Bore and Pump	7/8/73	P.W.D., West Perth
18699	Perth Medical Centre—Medical Library & Administration Building—Electrical Services (nominated sub-contract)	7/8/73	P.W.D., West Perth
18700	Carnarvon High School—Commonwealth Library—Erection	14/8/73	P.W.D., West Perth P.W.D. AD, Carnarvon P.W.D. AD, Geraldton P.W.D., West Perth
18701	Montrose Primary School, Stebbing Way, Girrawheen—Erection	31/7/73	P.W.D., West Perth
18702	Warwick Primary School, Ellersdale Avenue, Warwick—Erection	31/7/73	P.W.D., West Perth
18704	Perth Medical Centre—New Library and Administration Building—Erection	7/8/73	P.W.D., West Perth
18705	Lynwood Primary School, Additions 1973—Electrical In-stallation	31/7/73	P.W.D., West Perth
18706	Nulsen (West Esperance) Primary School—Additions 1973—Electrical Installation	7/8/73	P.W.D., West Perth P.W.D., Kalgoorlie Clerk of Courts, Esperance P.W.D., Albany P.W.D., West Perth
18707	Southwell Primary School, Grandpre Crescent, Hamilton Hill—Erection	31/7/73	P.W.D., West Perth
18708	Pinjarra Water Supply Office—Demountable Partitions	31/7/73	P.W.D., West Perth
18709	Pinjarra Water Supply Office—Aluminium Doors & Windows	31/7/73	P.W.D., West Perth
18710	University of W.A., Perth Medical Centre—Medical Lib. & Admin. Block—Mechanical Services	7/8/73	P.W.D., West Perth
18711	Melville High School—Library & Laboratory—Electrical Services	31/7/73	P.W.D., West Perth
18712	Mt. Barker Hospital—Connection to Sewer	7/8/73	P.W.D., West Perth P.W.D., Albany
18713	Karratha Primary School—Classrooms and Offices—Air Conditioning	21/8/73	P.W.D., West Perth P.W.D., Port Hedland
18714	Montrose Primary School—Erection 1973—Electrical Installa-tion (nominated sub-contract)	7/8/73	P.W.D., West Perth
18715	Warwick Primary School—Erection 1973—Electrical Installa-tion (nominated sub-contract)	7/8/73	P.W.D., West Perth
18716	Heathcote Hospital—Upgrading of Mechanical Services, Domestic Hot Water and Heating Water Services	14/8/73	P.W.D., West Perth
18717	Churchlands Primary Teachers College Stage 2B—Maths. and Science Erection—Electrical Installation	7/8/73	P.W.D., West Perth
18718	Kambalda High School—Erection—Mechanical Services	21/8/73	P.W.D., West Perth P.W.D., Kalgoorlie
18719‡	Perth Medical Centre, Diagnostic Centre—Erection	21/8/73	P.W.D., West Perth
18720	Fremantle Public Buildings, Reserve 1294—Workshop—Purchase and Removal	7/8/73	P.W.D., West Perth

* \$100 deposit on documents.
† \$150 deposit on documents.
‡ \$300 deposit on documents.

PUBLIC WORKS DEPARTMENT—continued

Acceptance of Tenders

Contract No.	Particulars	Contractor	Amount
			\$
18601	Warburton Ranges Mission—Prefabricated Cool Room	Western Refrigeration Pty. Ltd.	5,300
18611	Southern Cross Courthouse—Police Station and Quarters—Extension of Effluent Drain Outside Site Boundary	Mr. R. Treijs	9,800
18662	Pinjarra High School—Electrical	Mars Electrics	6,950
18654	King Edward Memorial Hospital for Women—New Workshop	Kennedy Bartley & Assoc. Pty. Ltd.	181,900
8549	Gooseberry Hill Primary School—Grounds Water Reticulation	Farrell Engineering Pty. Ltd.	1,791
18619	Mt. Barker High School—Grounds Water Reticulation	Farrell Engineering Pty. Ltd.	5,624
18663	Albany Regional Hospital—Blood Donor Clinic	D. Brown & Sons Pty. Ltd.	25,400
18557	Carnarvon Hospital—Major Additions—Erection	Jaxon Construction Pty. Ltd.	2,809,000

PUBLIC WORKS ACT, 1902-1972.

Notice of Intention to Sell Resumed Land.

P.W. 841/56.

NOTICE is hereby given, in compliance with the provisions of section 29 of the Public Works Act, 1902-1972, that the piece or parcel of land herein-after described is no longer required for the purpose for which it was resumed and is available for sale.

A person who, immediately prior to the taking of the land referred to, had an estate in fee simple in that land may, within three months after the publication of this notice in the *Government Gazette* and in accordance with the provisions of section 29 (3) of the Public Works Act, 1902-1972, apply to the Minister for Works at the office of the Public Works Department, Perth, for an option to purchase the land, such application being subject to the provisions of section 29 (3) (ca) of that Act.

Land.

Portion of Canning Location 19, being part Lots 4 and 10, as is more particularly delineated and coloured green on Plan P.W.D. W.A. 47980 and being part of the land comprised in Certificate of Title Volume 1009, Folio 180, Volume 929, Folio 143, and Volume 51, Folio 154A.

Dated this 20th day of July, 1973.

T. J. LEWIS,
Under Secretary for Works.

PUBLIC WORKS ACT, 1902-1972.

Notice of Intention to Sell Resumed Land.

P.V.O. 158/68.

NOTICE is hereby given that the piece or parcel of land described in the schedule hereto is no longer required for the purpose for which it was resumed

and is available for sale under the provisions of section 29 of the Public Works Act, 1902-1972, to the intent that it be used for the purposes of the State Electricity Commission—Power Station Site.

A person who immediately prior to the taking of the land referred to, had an estate in fee simple in that land may, within three months after the publication of this notice in the *Gazette* and in accordance with the provisions of section 29 (3) of the Public Works Act, 1902-1972, apply to the Minister for Works at the office of the Department of Public Works for an option to purchase the land, but such application shall be subject to the provisions of section 29 (3) (ca) of that Act.

Dated this 20th day of July, 1973.

T. J. LEWIS,
Under Secretary for Works.

Schedule.

Portion of Cockburn Sound Location 342 being that area marked part Lot 417 on Plan 6556 (1) and being part of the land comprised in Certificate of Title Volume 1068, Folio 701.

ERRATUM.

FREMANTLE PORT AUTHORITY ACT, 1963.

IN the regulations under the above Act, published in *Government Gazette* (No. 48) of 28th June, 1973, the following corrections are made:—

Page 2479, amendment to regulation 146 (2), "kilometre", should read "kilolitre".

Page 2480, amendment to regulation 237 (1) (c) Casual or Special Lifts, "(ii) over 2.50 t and not exceeding 3.00 t per lift \$0.40", should read "(ii) over 0.75 t and not exceeding 1.00 t per lift \$0.40."

PORT HEDLAND PORT AUTHORITY ACT, 1970.

THE Port Hedland Port Authority, acting pursuant to the provisions of the Port Hedland Port Authority Act, 1970, hereby makes the regulations set out in the Schedule hereunder.

Schedule.
Regulations.

Principal regulations. 1. In these regulations the Port Hedland Port Authority Regulations published in the *Government Gazette* on the 14th of June, 1971 and amended from time to time thereafter by notices so published, are referred to as the principal regulations.

Reg. 91 amended. 2. The principal regulations are amended by substituting for regulation 91 (2) (b) the following regulation—where the gross registered tonnage of the vessel is not less than 20,000, 2.4c per ton assessed on the gross registered tonnage of the vessel.

Second
Schedule
Part I—
Pilotage
Charges.

3. The principal regulations are amended by substituting for part one of the second schedule the following—

SECOND SCHEDULE.

Part I.—Pilotage Charges.

1. Comprehensive charges for inwards and outwards pilotage of vessel—
Vessels up to 20,000 tons G.R.T.—
4 cents per ton of the Gross Registered Tonnage of the vessel—
Minimum Charge \$ 150
Maximum Charge 800
Vessels greater than 20,000 tons G.R.T. and less than 30,000 tons G.R.T. 900
Vessels greater than 30,000 tons G.R.T. and less than 40,000 tons G.R.T. 1,050
Vessels greater than 40,000 tons G.R.T. and less than 50,000 tons G.R.T. 1,100
Vessels greater than 50,000 tons G.R.T. 1,250
2. The charges for pilotage of any vessel being removed from a place within the Port to another place within the Port are—
(a) for a vessel of 1,000 tons G.R.T. or less—\$30.
(b) for a vessel of more than 1,000 tons G.R.T.—\$48.

Passed by resolution of the Port Hedland Port Authority at a Meeting of the Port Authority held on the 13th day of June 1973.
The common seal of the Port Hedland Port Authority was at the time of the abovementioned resolution affixed in the presence of—

[L.S.]

E. A. RICHARDSON,
Chairman.
J. A. HAYNES,
Member.
J. R. D. SANDISON,
Secretary.

Approved by His Excellency the Governor in Executive Council, this 11th day of July, 1973.

P.V.O. 111/72 Ex. Co. No. 2057

Railways (Standard Gauge) Construction Act, 1961–1963 ; Public Works Act, 1902–1972

LAND RESUMPTION

Standard Gauge Railway—Bellevue to East Northam Section (with road diversions)

NOTICE is hereby given, and it is hereby declared, that the several pieces or parcels of land described in the Schedule hereto—being all in the Northam Town District—have, in pursuance of the written approval and consent of His Excellency the Governor, acting by and with the advice of the Executive Council, dated the 11th day of July, 1973, been set apart, taken, or resumed for the purposes of the following public work, namely :—Standard Gauge Railway—Bellevue to East Northam Section (with road diversions).

And further notice is hereby given that the said pieces or parcels of land so set apart, taken, or resumed are marked off and more particularly described on Plan P.W.D., W.A. 48068 (L.T.O. Plan 9867), which may be inspected at the Office of the Minister for Works, Perth.

And it is hereby directed that the said lands shall be set apart for the public work herein expressed, freed and discharged from all trusts, mortgages, charges, obligations, estates, interests, rights-of-way or other easements whatsoever.

SCHEDULE

No. on Plan P.W.D., W.A. No. 48068	Owner or Reputed Owner	Description	Area
2	Crown	Portion of Reserve 25130 being additional land on L.T.O. Plan 9867 which supercedes L.T.O. Plan 9149	1265 m ²

Certified correct this 4th day of July, 1973.

C. J. JAMIESON,
Minister for Works.

DOUGLAS KENDREW,
Governor in Executive Council.

Dated this 11th day of July, 1973.

P.V.O. 111/72 Ex. Co. No. 2057

Railways (Standard Gauge) Construction Act, 1961–1963 ; Public Works Act, 1902–1972

LAND RESUMPTION

Standard Gauge Railway—Bellevue to East Northam Section (with road diversions)

NOTICE is hereby given, and it is hereby declared, that the several pieces or parcels of land described in the Schedule hereto—being all in the Northam Town District—have, in pursuance of the written approval and consent of His Excellency the Governor, acting by and with the advice of the Executive Council, dated the 11th day of July, 1973, been set apart, taken, or resumed for the purposes of the following public work, namely :—Standard Gauge Railway—Bellevue to East Northam Section (with road diversions).

And further notice is hereby given that the said pieces or parcels of land so set apart, taken, or resumed are marked off and more particularly described on Plan P.W.D., W.A. 48068 (L.T.O. Plan 9867), which may be inspected at the Office of the Minister for Works, Perth.

And it is hereby directed that the said lands shall vest in Her Majesty for an estate in fee simple in possession for the public work herein expressed, freed and discharged from all trusts, mortgages, charges, obligations, estates, interests, rights-of-way or other easements whatsoever.

SCHEDULE

No. on Plan P.W.D., W.A. No. 48068	Owner or Reputed Owner	Description	Area
1	The State Housing Commission (Registered Proprietor)	Portion of Avon Location 2, being additional land on L.T.O. Plan 9867 which supercedes L.T.O. Plan 9149, contained in Certificate of Title Volume 1228, Folio 964	759 m ²
3	Nicholas Henry Ainsworth, (Registered Proprietor) Mini- ster for Works (Purchaser under Contract of Sale)	Portion of Avon Locations 2 and 42, being additional land on L.T.O. Plan 9867 which supercedes L.T.O. Plan 9149, contained in Certificate of Title Volume 1329, Folio 878	6885 m ²
4	Crown	Portion of Avon Location 2 being additional land on L.T.O. Plan 9867 which supercedes L.T.O. Plan 9149 contained in Certificate of Title Volume 1255, Folio 319	2873 m ²
5	Hector Charles Bloomfield, (Registered Proprietor) Mini- ster for Works (Purchaser under Contract of Sale)	Portion of Avon Location 42 being additional land on L.T.O. Plan 9867 which supercedes L.T.O. Plan 1949 contained in Certificate of Title Volume 286, Folio 12A	759 m ²

Certified correct this 4th day of July, 1973.

C. J. JAMIESON,
Minister for Works.

DOUGLAS KENDREW,
Governor in Executive Council.

Dated this 11th day of July, 1973.

Public Works Act, 1902–1972

P.V.O. 844/70 Ex. Co. No. 2055

LAND RESUMPTION

Carnarvon Hospital

NOTICE is hereby given, and it is hereby declared, that the several pieces or parcels of land described in the Schedule hereto—being all in the Town of Carnarvon—have, in pursuance of the written approval and consent of His Excellency the Governor, acting by and with the advice of the Executive Council, dated the 11th day of July, 1973, been set apart, taken, or resumed for the purposes of the following public work, namely :—Carnarvon Hospital.

And further notice is hereby given that the said pieces or parcels of land so set apart, taken, or resumed are marked off and more particularly described on Plan P.W.D., W.A. 48006, which may be inspected at the Office of the Minister for Works, Perth.

And it is hereby directed that the said lands shall vest in Her Majesty for an estate in fee simple in possession for the public work herein expressed, freed and discharged from all trusts, mortgages, charges, obligations, estates, interests, rights-of-way or other easements whatsoever.

SCHEDULE

No. on Plan P.W.D., W.A. No. 48006	Owner or Reputed Owner	Description	Area
1	Frank George Grundy	Carnarvon Town Lot 346 being the whole of the land comprised in Certificate of Title Volume 901, Folio 161	1024 m ²

Certified correct this 4th day of July, 1973.

C. J. JAMIESON,
Minister for Works.

DOUGLAS KENDREW,
Governor in Executive Council.

Dated this 11th day of July, 1973.

LAND RESUMPTION

Beverley—Albany Railway Additions and Improvements

NOTICE is hereby given, and it is hereby declared, that the several pieces or parcels of land described in the Schedule hereto—being all in the Brookton Town District—have, in pursuance of the written approval and consent of His Excellency the Governor, acting by and with the advice of the Executive Council, dated the 11th day of July, 1973, been set apart, taken, or resumed for the purposes of the following public work, namely :—Beverley—Albany Railway Additions and Improvements

And further notice is hereby given that the said pieces or parcels of land so set apart, taken, or resumed are marked off and more particularly described on Plan P.W.D., W.A. 48070, which may be inspected at the Office of the Minister for Works, Perth.

And it is hereby directed that the said lands shall vest in Her Majesty for an estate in fee simple in possession for the public work herein expressed, freed and discharged from all trusts, mortgages, charges, obligations, estates, interests, rights-of-way or other easements whatsoever.

SCHEDULE

No. on Plan P.W.D., W.A. No. 48070	Owner or Reputed Owner	Description	Area
1	Ernest Frederick Bowran	Portion of each Brookton Suburban Lots 58, 59 and 61 the subject of diagram 44738 and being part of the land comprised in Certificate of Title Volume 1167 Folio 190	3827 m ²

Certified correct this 4th day of July, 1973.

C. J. JAMIESON,
Minister for Works.

DOUGLAS KENDREW,
Governor in Executive Council.

Dated this 11th day of July, 1973.

NOTICE OF INTENTION TO TAKE OR RESUME LAND

THE Minister for Works hereby gives notice, in accordance with the provisions of section 17 (2) of the Public Works Act, 1902–1972, that it is intended to take or resume, under section 17 (1) of that Act, the pieces or parcels of land described in the Schedule hereto, and being all in the Canning District, for the purpose of the following public work, namely, channelisation at the intersection of Albany Highway and Nicholson Road, Cannington, and that the said pieces or parcels of land are marked off on Plan M.R.D., W.A. 7120–266, which may be inspected at the Office of the Commissioner of Main Roads, Waterloo Crescent, East Perth.

SCHEDULE

No.	Owner or Reputed Owner	Occupier or Reputed Occupier	Description	Area (approx.)
1	Houghtons Motor House Ltd.	Houghtons Motor House Ltd.	Portion of Canning Location 5 and being part of Lot 71 on Plan 2188 (Certificate of Title Volume 352, Folio 14)	35 m ²
2	Houghtons Motor House Ltd.	Houghtons Motor House Ltd.	Portion of Canning Location 5 and being part of Lot 72 on Plan 2188 (Certificate of Title Volume 347, Folio 133)	89 m ²
3	Houghtons Motor House Ltd.	Houghtons Motor House Ltd.	Portion of Canning Location 5 and being part of Lot 73 on Plan 2188 (Certificate of Title Volume 376, Folio 195)	43 m ²

Dated this 17th day of July, 1973.

W. J. ALLAN,
Secretary, Main Roads.

ERRATUM.

METROPOLITAN WATER SUPPLY, SEWERAGE, AND DRAINAGE ACT, 1909-1972.
Metropolitan Water Supply,
Sewerage and Drainage Board,
Perth, 29th June, 1973.

UNDER the above heading on page 2513 of *Government Gazette* (No. 50) of 29th June, 1973, line 37, "Carl Georgeiff" should read "Carl Georgeff".
H. E. J. HEWITT,
General Manager,
Metropolitan Water Supply,
Sewerage and Drainage Board.

METROPOLITAN WATER SUPPLY SEWERAGE AND DRAINAGE BOARD.
Metropolitan Sewerage.
Notice of Intention.
M.W.B. 666924/73.

NOTICE is hereby given, pursuant to section 20 of the Metropolitan Water Supply, Sewerage and Drainage Act, 1909-1972 of the intention of the

Board to undertake the construction and provision of the following works, namely:—
Bateman.
Connecting Sewer.
Noalimba Reception Centre to Bull Creek Feeder Main.

Description of Proposed Works:
The construction of a 150 mm diameter vitrified clay pipe connecting sewer from the Noalimba migrant reception centre to the proposed Bull Creek feeder main together with manholes and all other apparatus connected therewith.
The Localities in which the Proposed Works will be Constructed or Provided:
Portion of the City of Melville south of Leach Highway and west of Benningfield Road.
The Purposes for which the Proposed Works are to be Constructed or Provided:
For the disposal of waste water and to connect the Noalimba reception centre and other premises to the main sewer.

Route of Proposed Works:

Commencing at an existing manhole within the Noalimba reception centre and proceeding easterly across the proposed route of the Kwinana Freeway extension to a point near its eastern alignment and nearly opposite the common boundary between lots 1 and 2 Clifford Way; thence easterly across the said lot 2 parallel to and near its southern boundary and its prolongation to a point in Clifford Way near its western alignment; thence northeasterly across Clifford Way to an existing manhole L3903 in Fife Circle near its northern alignment and as previously described in the *Government Gazette* dated 30th March, 1973, and as shown on plan M.W.B. 12062.

The Times when and Place at which Plans, Sections and Specifications may be Inspected:

At the office of the Board, corner of Kings Park Road, and Havelock Street West Perth, for one month on and after the 20th day of July, 1973, between the hours of 9.00 a.m. and 3.30 p.m.

H. E. J. HEWITT,
General Manager.

NOTE.

Sections 22 and 23 of the Metropolitan Water Supply, Sewerage and Drainage Act, 1909-1972 provide that:—

- (a) Any local authority or person interested may lodge a written objection with the Board against the construction or provision of the proposed works, within one month after the date of publication of the above notice.
- (b) If, after that month has expired, the objections lodged are not sufficient to require approval to be withheld and provided other requirements of the Act have been complied with, the Governor may make an Order, to be notified in the *Gazette*, empowering the Board to undertake the construction of the proposed works.

METROPOLITAN WATER SUPPLY, SEWERAGE AND DRAINAGE BOARD.

Metropolitan Sewerage.

Notice of Intention.

M.W.B. 674591/73.

NOTICE is hereby given, pursuant to section 20 of the Metropolitan Water Supply, Sewerage and Drainage Act, 1909-1972, of the intention of the Board to undertake the construction and provision of the following works, namely:—

Reticulation Area 2B, Booragoon.

Description of Proposed Works:

The construction of 150 mm and 100 mm diameter reticulation pipe sewers together with manholes and all other apparatus connected therewith.

The Localities in which the Proposed Works will be Constructed or Provided:

Portion of the City of Melville between Leach Highway and Siddons Way (south); and Shadbolt Street and Moolyeen Road.

The Purposes for which the Proposed Works are to be Constructed or Provided:

For the disposal of waste water and to connect premises to the main sewer.

The Area and the Parts of which are Intended to be Served by the Proposed Works:

Commencing at a point in the centre of Sicklemore Street and opposite the centre of Cromer Road and proceeding northerly along the centre of Sicklemore Street to a point opposite the centre of Siddons Way (south); thence westerly to and along the centre of Siddons Way (south) to a point opposite the prolongation of the north-western boundary of Lot 414, Siddons Way (south); thence southwesterly to and along the north-western boundary of the said Lot 414, Siddons Way

(south) and southerly along the western boundary of Lot 399, Trinnick Place, to its intersection with the northern boundary of Lot 375, Shadbolt Street; thence westerly along the northern boundary of the said Lot 375, Shadbolt Street, and its prolongation to the centre of Shadbolt Street; thence southerly along the centre of Shadbolt Street and its prolongation to the centre of Leach Highway; thence easterly along the centre of Leach Highway to a point opposite the centre of Moolyeen Road; thence northerly to and along the centre of Moolyeen Road to a point opposite the centre of Cromer Road; thence northwesterly to and along the centre of Cromer Road to the point of commencement and shown as a dark border on Plan M.W.B. 11955.

The Times when and Place at which Plans, Sections and Specifications may be Inspected:

At the office of the Board, corner of Kings Park Road and Havelock Street, West Perth, for one month on and after the 20th day of July, 1973, between the hours of 9.00 a.m. and 3.30 p.m.

H. E. J. HEWITT,
General Manager.

NOTE.

Sections 22 and 23 of the Metropolitan Water Supply, Sewerage and Drainage Act, 1909-1972, provide that:—

- (a) Any local authority or person interested may lodge a written objection with the Board against the construction or provision of the proposed works, within one month after the date of publication of the above notice.
- (b) If, after that month has expired, the objections lodged are not sufficient to require approval to be withheld and provided other requirements of the Act have been complied with, the Governor may make an Order, to be notified in the *Gazette*, empowering the Board to undertake the construction of the proposed works.

HARVEY WATER BOARD.

PURSUANT to the provisions of Section 133 of the Water Boards Act, the Harvey Water Board hereby publishes a true statement of Receipts and Payments for the financial year ended 31st December, 1972.

Receipts.		\$
Credit balance 1/1/1972:		
General Account	7,216.34	
Loan Account	2,377.22	
Rates, Meter Rent and Excess Water	23,001.60	
Rates Overpaid	1.60	
Other Refunds	934.08	
Sale of Stock	481.52	
Private Works	44.83	
Interest on Investment	888.87	
Realisation of Investment	90,300.00	
		\$125,246.06
Payments.		\$
Salaries	1,246.79	
Office Expenses	275.31	
Audit Fees	103.00	
Interest on Overdraft	30.40	
Maintenance	7,903.67	
Engineering Salaries	1,291.73	
Plant Hire	916.99	
Mains Extension—Revenue	4,842.57	
Long Service etc.	1,400.68	
Rent—Office and Depot	300.00	
Interest on Loans	559.90	
Principal on Loans	1,561.36	
Stock Purchased—Over-allocated	(Cr.) 958.99	
Water Purchased	4,032.72	
Other Refunds	934.08	
Sale of Stocks	806.98	
Refund of Extension Costs	66.00	
Interest Bearing Deposit	90,300.00	
Bank Balance 31/12/1972:		
General	7,205.65	
Loan	2,377.22	
		\$125,246.06

D. P. ECKERSLEY,
Chairman.
L. A. VICARY,
Secretary.

LOCAL GOVERNMENT ACT, 1960-1973.
(Section 550).

Municipality of the City of Perth.
Memorandum of Imposing Rates.

To whom it may concern:

AT the meeting of the Council of the City of Perth held on the sixteenth day of July, 1973, it was resolved that the rates and charges specified hereunder should be imposed on all rateable property within the district of the Municipality for the period 1st July, 1973 to 30th June, 1974, in accordance with the Local Government Act, 1960-1973, the City of Perth Endowment Lands Act, 1920 and the Health Act, 1911.

Dated this 18th day of July, 1973.

E. H. LEE-STEERE,
Lord Mayor.

Schedule of Rates and Charges Levied.

- (a) General Rate of 18 cents in the dollar upon the annual value of rateable land except the lands specified in the preamble to the City of Perth Endowment Lands Act, 1920.
- (b) General Rate of 1.4 cents in the dollar upon the unimproved value of all rateable land in the lands specified in the said preamble.

Rubbish Charge:

Unrated Properties: A charge of 8 cents per cubic foot in respect of properties within the City of Perth which are exempted from rating and from which refuse is removed provided that this charge shall not apply to premises in respect of which an ex gratia payment is made in lieu of rates.

TOWN OF BUNBURY.

Bunbury Fruitfly Baiting Committee.

FOR public information, the following persons represent the above Committee—

Johnson, Peter Ostler, 2 Timperley Road, Bunbury (President).

Sydney-Smith, Brian John, 31 Victoria Street, Bunbury (Secretary).

Jesson, Harrold, 70 Stockley Road, Bunbury.

Davenport, Ronald George, 5 Beach Road, Bunbury.

Bryant, Laurence Robert, 19 Roman Road, Bunbury.

W. J. CARMODY,
Town Clerk.

SHIRE OF BASSENDEAN.

IT is hereby notified for public information that a pound has been established on Location 6670, Scadden Street, Bassendean, for the impounding of dogs and other animals.

C. McCREED,
Shire Clerk.

LOCAL GOVERNMENT ACT, 1960-1973.

Shire of Beverley.

Memorandum of Imposing Rates.

To whom it may concern:

AT a meeting of the Beverley Shire Council held on the 12th day of July, 1973, it was resolved that the rates specified hereunder should be imposed on all rateable property within the district of the Shire of Beverley in accordance with the provisions of the Local Government Act, 1960-1973.

Dated this 16th day of July, 1973.

G. L. KILPATRICK,
President.
P. J. BENNETT,
Shire Clerk.

Schedule of Rates Levied.

General Rate:

Rural Wards: 1.9 cents in the \$ of unimproved value.

Central Ward: 19.2 cents in the \$ of annual value.

Minimum Rate: \$2.50 per lot/location in all Wards.

Rubbish Charge: \$6.50 per service per annum (one standard bin removal weekly.)

Sullage/Waste Water: \$5.00 per load.

SHIRE OF CHITTERING.

Building Surveyor.

IT is hereby notified for public information that Mr. F. Coate has been appointed Building Surveyor for the Shire of Chittering as from the 16th July, 1973.

17th July, 1973.

R. W. HERBERT,
Shire Clerk.

SHIRE OF HARVEY.

IT is hereby notified for public information that the appointment of Mr. George Bell as Traffic Inspector to the Shire of Harvey is hereby cancelled from the 26th June, 1973.

17th July, 1973.

L. A. VICARY,
Shire Clerk.

LOCAL GOVERNMENT ACT, 1960-1973.

Shire of Koorda.

Memorandum of Imposing Rates.

To whom it may concern:

AT a meeting of the Koorda Shire Council held on the 11th July, 1973, it was resolved that the rates specified hereunder should be imposed on all rateable property within the Shire in accordance with the provisions of the Local Government Act, 1960-1973.

W. J. McNEE,
President.

W. FELGATE,
Shire Clerk.

13th July, 1973.

Schedule of Rates Levied.

General Rate: Rural Lands \$0.026 in the \$ on the unimproved values of properties.

Mineral Leases: \$0.026 in the \$U.V.

Kulja, Dukin and Mollerin Townsites: \$0.026 in the \$ on the unimproved values of properties.

Koorda Townsites: \$0.095 in the \$ on the annual values of properties.

Minimum Rate: Fifteen dollars (\$15) per block.

Rubbish Removal Charge: \$8.00 per annum for one standard bin per week.

Note: Discount of 2½ per cent. will be allowed on rates paid within 30 days from the date of the assessment notice.

SHIRE OF WAROONA.

IT is hereby notified for public information that the appointment of Mr. George Bell as Traffic Inspector to the Shire of Waroona is hereby cancelled from the 9th May, 1973.

R. T. GOLDING,
Acting Shire Clerk.

LOCAL GOVERNMENT ACT, 1960-1973.

Shire of Williams.

Memorandum of Imposing Rates.

To whom it may concern:

AT a meeting of the Williams Council held on the 11th day of July, 1973, it was resolved that the rates specified hereunder should be imposed on all rateable property within the District of the Municipality for the financial year 1973-74 in accordance with the provisions of the Local Government Act, 1960-1973.

Dated this 12th day of July, 1973.

E. H. SPRAGG,
President.

Schedule of Rates Levied.

General Rate in Rural Areas: 2.1c in the \$ on unimproved value.

General Rate in all Townsites: 22c in the \$ on annual rental values.

Minimum Rate: \$5.00.

LOCAL GOVERNMENT ACT, 1960-1973.

City of Nedlands.

Notice of Intention to Borrow.

Proposed Loan (No. 104) of \$71,500.

PURSUANT to section 610 of the Local Government Act, 1960-1973, the Council of the City of Nedlands hereby gives notice that it proposes to borrow money by the sale of a debenture or debentures, on the following terms and for the following purpose: \$71,500 for a period of twenty (20) years repayable at the office of the Council, Nedlands, by forty (40) equal half-yearly instalments of principal and interest. Purpose: Extending the deep sewerage main to incorporate those areas bounded by—Alfred Road, Brockway and Stubbs Terrace—Graylands; and North Street, Lyons Street, Odern Crescent, Walba Way—Swanbourne.

Plans and specifications as set out under the Metropolitan Water Supply, Sewerage and Drainage Act. Estimates and statements, as required by section 609, are open for inspection by ratepayers at the office of the Council for thirty-five (35) days after the publication of this notice, during office hours.

Dated this 18th day of July, 1973.

J. CHAS. SMITH,
Mayor.
S. A. GIESE,
Town Clerk.

Repayment of principal and interest in respect of the above proposed loan will be met by the Metropolitan Water Supply, Sewerage and Drainage Board.

LOCAL GOVERNMENT ACT, 1960-1973.

Town of Narrogin.

Notice of Intention to Borrow.

Proposed Loan (No. 55) of \$16,000.

PURSUANT to section 610 of the Local Government Act, 1960-1973, the Town of Narrogin hereby gives notice that it proposes to borrow money by the sale of a debenture or debentures on the following terms and for the following purpose: Sixteen thousand dollars (\$16,000) for seven years repayable by 14 equal half-yearly repayments of principal and interest, at the office of the Council of the Town of Narrogin, Earl Street, Narrogin. Purpose: Purchase of road making plant.

Plans, specifications and estimates as required by section 609 are open for inspection by ratepayers at the office of the Council during business hours for 35 days after the publication of this notice.

R. W. FARR,
Mayor.
M. E. BADDELEY,
Town Clerk.

LOCAL GOVERNMENT ACT, 1960-1973.

Shire of Wyndham—East Kimberley.

Notice of Intention to Borrow.

PURSUANT to section 610 of the Local Government Act, 1960-1973, the Wyndham-East Kimberley Shire Council hereby gives notice that it is proposed to borrow money, by the sale of a debenture or debentures on the following terms and for the following purpose: \$252,000 for 50 years repayable at the Superannuation Board of W.A., Perth, by one hundred equal half-yearly payments. Purpose: Construction and installation of an effluent disposal scheme within the Wyndham Townsite.

Plans and specifications and estimates of costs as required by section 609 of the above Act may be inspected at P.W.D. office, Perth, during normal business hours for a period of 35 days after the first publication of this notice.

W. L. GRANDISON,
President.
C. T. CASSIDY,
Shire Clerk.

LOCAL GOVERNMENT ACT, 1960-1973.

City of Stirling.

Overdraft.

Department of Local Government,
Perth, 12th July, 1973.

L.G. 546/61.

IT is hereby notified for public information that His Excellency the Governor has approved, pursuant to the provisions of Section 600 of the Local Government Act, 1960-1973, of the Stirling City Council obtaining an advance of \$5,000 from a bank by means of a special overdraft for the purpose of upgrading existing bar facilities and associated equipment on premises leased to the Sportsmen's Association of Australia (W.A. Division) Inc.

R. C. PAUST,
Secretary for Local Government.

LOCAL GOVERNMENT ACT, 1960-1973.

Town of Bunbury.

Lease of Land.

Department of Local Government,
Perth, 12th July, 1973.

L.G. 593/66.

IT is hereby notified for public information that His Excellency the Governor has directed, under the provisions of section 267 (3) of the Local Government Act, 1960-1973, that the Bunbury Town Council may lease portion of Reserve 30601 to the Bunbury and Districts Badminton Association (Inc.) for a period of 20 years without calling public tenders.

R. C. PAUST,
Secretary for Local Government.

LOCAL GOVERNMENT ACT, 1960-1973.

Town of Bunbury.

Sale of Land.

Department of Local Government,
Perth, 12th July, 1973.

L.G. 477/71A.

IT is hereby notified for public information that His Excellency the Governor, has directed, under the provisions of Section 266 of the Local Government Act, 1960-1973, that the Bunbury Town Council may sell Bunbury Lot 437 being all that land contained in Certificate of Title Volume 1298, Folio 122 to Humes Ltd. by private treaty.

R. C. PAUST,
Secretary for Local Government.

LOCAL GOVERNMENT ACT, 1960-1973.

Town of Geraldton.

Sale of Land.

Department of Local Government,
Perth, 16th July, 1973.

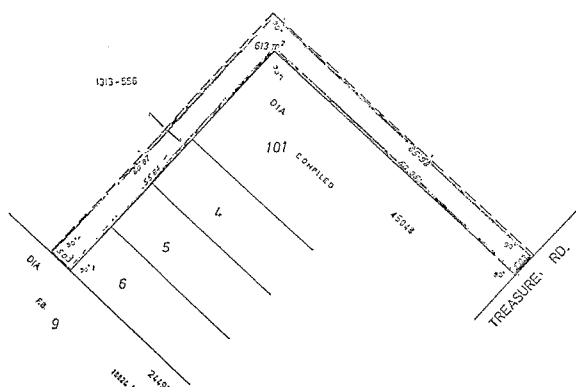
L.G. 316/64B.

IT is hereby notified for public information that His Excellency the Governor has directed under the provisions of section 266 of the Local Government Act, 1960-1973, that the Geraldton Town Council may sell all that portion of Geraldton Location 181 being Lots 1-37 as shown on Town of Geraldton Plan W.F. 1a by public auction.

R. C. PAUST,
Secretary for Local Government.

LOCAL GOVERNMENT ACT, 1960-1973.

Shire of Carnarvon.



Loans.

Department of Local Government,
Perth, 12th July, 1973.

L.G. 501/71.

IT is hereby notified for public information that His Excellency the Governor has approved of the finalisation of the Sewerage Scheme in Morgan Town Stage 1 and extension of the scheme to Stage 2 and adjacent areas, as a work and undertaking for which money may be borrowed under Part XXVI of the Local Government Act, 1960-1973, by the Carnarvon Shire Council.

R. C. PAUST,
Secretary for Local Government.

LOCAL GOVERNMENT ACT, 1960-1973

Shire of Coorow.

Lease of Land.

Department of Local Government,
Perth, 12th July, 1973.

L.G. 26/64B.

IT is hereby notified for public information that His Excellency the Governor has directed, under the provisions of section 267 (3) of the Local Government Act, 1960-1973, that the Geraldton Town Council may lease part of Reserve 25459 and part of Geraldton Town Lot 1734 and being Lots 2250 and 2251 on original plan 9927 to W. J. Spicer and E. Spicer for a period ending on 30th June, 1986, without calling public tenders.

R. C. PAUST,
Secretary for Local Government.

L.G. 910/62.

IT is hereby notified for public information that His Excellency the Governor has approved of electricity mains extensions to one farming property in the district under the Rural Electrification Scheme (No. 2) as a work and undertaking for which money may be borrowed under Part XXVI of the Local Government Act, 1960-1973, by the Coorow Shire Council.

R. C. PAUST,
Secretary for Local Government.

LOCAL GOVERNMENT ACT, 1960-1973.

Shire of Esperance.

Lease of Land.

Department of Local Government,
Perth, 12th July, 1973.

L.G. 26/64.

IT is hereby notified for public information that His Excellency the Governor has directed, under the provisions of Section 267 (3) of the Local Government Act, 1960-1973, that the Geraldton Town Council may lease part of Reserve 25459 and part of Geraldton Town Lot 1734 and being Lot 2317 on original plan 9927 to Mr. R. F. Jupp for a period ending on 30th June, 1986, without calling public tenders.

R. C. PAUST,
Secretary for Local Government.

Sale of Land.

Department of Local Government,
Perth, 12th July, 1973.

L.G. 142/69.

IT is hereby notified for public information that His Excellency the Governor has directed, under the provisions of Section 266 of the Local Government Act, 1960-1973, that the Esperance Shire Council may transfer Lot 11 Backland Street being the land contained in Certificate of Title Volume 1174, Folio 489 to the Lutheran Church by private treaty.

R. C. PAUST,
Secretary for Local Government.

LOCAL GOVERNMENT ACT, 1960-1973

Shire of Kent.

Loans.

Department of Local Government,
Perth, 12th July, 1973.

L.G. 71/72.

IT is hereby notified for public information that His Excellency the Governor has approved of the construction of a Bowling Club on portion of Re-

serve No. 17930 as a work and undertaking for which money may be borrowed under Part XXVI of the Local Government Act, 1960-1973, by the Kent Shire Council.

R. C. PAUST,
Secretary for Local Government.

LOCAL GOVERNMENT ACT, 1960-1973.

Shire of Kondinin.

Lease of Land.

Department of Local Government,
Perth, 12th July, 1973.

L.G. 566/65.

IT is hereby notified for public information that His Excellency the Governor has directed, under the provisions of section 267 of the Local Government Act, 1960-1973, that the Kondinin Shire Council may lease—

- (a) Lot 2, Hyden, being the land comprised in Certificate of Title Volume 1291, Folio 90, Power House Site; and
- (b) Lot 38, Karlgarin, being the land comprised in Certificate of Title Volume 1198, Folio 114, Power House Site,

to the State Electricity Commission for a period of 21 years, without calling public tenders.

R. C. PAUST,
Secretary for Local Government.

LOCAL GOVERNMENT ACT, 1960-1973.

Municipal Elections.

Department of Local Government,
Perth, 11th July, 1973.

IT is hereby notified, for general information, in accordance with section 129 of the Local Government Act, 1960-1973, that the following persons have been elected Members of the undermentioned Municipalities to fill the vacancies shown in the particulars hereunder:—

Date of Election; Member Elected: Surname; Christian Name; Ward; Occupation; How vacancy occurred: (a) Effluxion of time; (b) Resignation; (c) Death; Name of Previous Member; Remarks.

Shire of Koorda.

*30/6/73; Melbin, Ann; Kulja; Farmer; (a); J. N. Westlund; —.

Shire of Chittering.

*22/6/73; Steer, William Reuben; Muchea; Farmer; (b); W. R. Steer; Unopposed.

Town of Northam.

*30/6/73; Krieg, Ruth Alice; West; Kindergarten Field Officer; (b); F. De Bonde; —.

Shire of Albany.

*30/6/73; Davy, Geoffrey John Gaius; King; Farmer; (b); H. A. Sunter-Smith; —.

*Denotes Extraordinary Election.

R. C. PAUST,
Secretary Local Government.

LOCAL GOVERNMENT ACT, 1960-1973.

Shire of Rockingham.

Lease of Land.

Department of Local Government,
Perth, 12th July, 1973.

L.G. 1990/52.

IT is hereby notified for public information that His Excellency the Governor has directed, under the provisions of section 267 of the Local Government Act, 1960-1973, that the Rockingham Shire Council may lease portion of Cockburn Sound Location 16, the subject of Diagram 41728 and

being portion of the land comprised in Certificate of Title Volume 541, Folio 62A, to the Rockingham Amateur Swimming and Life Saving Club for a period of 21 years without calling public tenders.

R. C. PAUST,
Secretary for Local Government.

LOCAL GOVERNMENT ACT, 1960-1973.

Shire of Roebourne.

Lease of Land.

Department of Local Government,
Perth, 12th July, 1973.

L.G. 391/71B.

IT is hereby notified for public information that His Excellency the Governor has directed, under the provisions of section 267 (3) of the Local Government Act, 1960-1973, that the Roebourne Shire Council may lease Roebourne Town Lot 166, portion of Reserve 31815, to the Roebourne Kindergarten Inc. for a period of 21 years without calling public tenders.

R. C. PAUST,
Secretary for Local Government.

LOCAL GOVERNMENT ACT, 1960-1973.

Shire of Tammin.

Loans.

Department of Local Government,
Perth, 12th July, 1973.

L.G. 87/72.

IT is hereby notified for public information that His Excellency the Governor has approved of the extensions and alterations to the Bowling Club premises situated on Reserve 26972 as a work and undertaking for which money may be borrowed under Part XXVI of the Local Government Act, 1960-1973, by the Tammin Shire Council.

R. C. PAUST,
Secretary for Local Government.

LOCAL GOVERNMENT ACT, 1960-1973.

Shire of Wanneroo.

Overdraft.

Department of Local Government,
Perth, 12th July, 1973.

L.G. 78/68.

IT is hereby notified for public information that His Excellency the Governor has approved, pursuant to the provisions of section 600 of the Local Government Act, 1960-1973, of the Wanneroo Shire Council obtaining an advance of \$100,000 from a bank by means of a special overdraft for the purpose of financing the purchase of ten Lots in Meri-field Place, Mullaloo, for the creation of a recreation reserve adjoining the existing coastal reserve.

R. C. PAUST,
Secretary for Local Government.

LOCAL GOVERNMENT ACT, 1960-1973.

Shire of Yalgoo.

Loans.

Department of Local Government,
Perth, 12th July, 1973.

L.G. 314/64.

IT is hereby notified for public information that His Excellency the Governor has approved of the purchase of generating equipment for the Yalgoo Power House as a work and undertaking for which money may be borrowed under Part XXVI of the Local Government Act, 1960-1973, by the Yalgoo Shire Council.

R. C. PAUST,
Secretary for Local Government.

LOCAL GOVERNMENT ACT, 1960-1973; HEALTH ACT, 1911-1970
and DOG ACT, 1903-1967.

The Municipality of the City of Melville.

By-law Relating to the Control of Dogs and Kennels.

L.G. 158/59.

IN pursuance of the powers conferred upon it by the abovementioned Act, and of all other powers enabling it, the Council of the abovementioned Municipality hereby records having resolved on the 28th November, 1972, to make and submit for confirmation of the Governor the following by-law:—

PART I.—INTERPRETATIONS.

1. In this By-law the following interpretations shall apply:—
 - (a) The term dog shall not include any animal under the age of eight weeks.
 - (b) This by-law shall apply to all land within the City of Melville other than that zoned for Veterinary purposes in accordance with those Definitions 1.123 and 1.124 of Town Planning Scheme Number Two and land zoned for rural purposes.
 - (c) The provisions of this by-law shall not affect, in any way, the lawful requirements within the City for people to register dogs under the terms of the Dog Act, 1903, (amended).
 - (d) The term kennel shall have the same meaning as Definition 1.65 of Town Planning Scheme Number Two and shall include the keeping of animals for training or racing purposes.

PART II.—CONTROL OF DOG KENNELS.

2. The occupier of any premises shall not keep, or have, or permit, suffer to be kept, or remain at any one time, more than two dogs unless such dogs are kept in an approved kennel and such kennel shall be registered with the Council as hereinafter provided.

3. The occupier of any premises whereon more than two dogs are kept or permitted or suffered to remain shall provide a kennel or kennels which shall comply with the following conditions:—

- (a) each kennel shall have a yard appurtenant thereto.
- (b) each kennel and each yard and every part thereof shall not be at any less distance than 30 (thirty) feet from the boundaries of the land in the occupation of the occupier.
- (c) each kennel and each yard and every part thereof shall not be at less distance than 80 (eighty) feet from any road or street.
- (d) each kennel and each yard and every part thereof shall not be at any less distance than 40 (forty) feet from any dwelling house, flat, church, school, hall, factory or shop.
- (e) the walls shall be constructed of masonry, wood or asbestos only.
- (f) the roof shall be constructed of an impervious material acceptable to Council.
- (g) all external surfaces with the exception of masonry shall be painted and kept painted with good quality paint.
- (h) the lowest internal height shall be six feet from the finished level of the floor.
- (i) each yard shall be securely fenced and kept secured with a fence not less than six feet in height constructed of wood, galvanised link mesh or netting or asbestos.
- (j) all gates shall be provided with proper catches or fasteners acceptable to Council.
- (k) the upper finished surface of the floor of each kennel shall be set at least four inches above the finished surface of the surrounding ground and shall be constructed of granolithic cement finished to a smooth surface, it shall have a fall of not less than 1:100 to a drain which shall be properly laid, ventilated and trapped. All floor washings shall pass through this drain and shall be disposed of in accordance with the Health requirements of Council.
- (l) the floor of any yard which is sealed shall be constructed in the same manner as the floor of any kennel and as provided in the next proceeding paragraph.
- (m) for each dog kept therein every kennel shall have not less than 20 square feet of floor space and every yard not less than 25 square feet.
- (n) all kennels and yards and all feeding and drinking vessels shall be maintained in a cleanly condition and cleansed and disinfected when so ordered by an officer of the Council.

4. No kennel or yard shall be erected or made unless and until plans, specifications and a location plan, showing the proposed site of such kennel or yard have been submitted to and approved in writing by the Council.

5. The occupier of any premises where more than two dogs are kept or permitted or suffered to remain shall not allow, permit or suffer any dog to be at large or roam outside the kennel and yard.

6. Fees for the keeping of dogs in kennels approved by Council shall be charged in accordance with the third schedule of the Dog Act, 1903.

PART III.—GENERAL.

7. The owner of the dog shall prevent that dog entering or being in or on any land set aside as a Reserve under "Part II—Reserved Land" of Town Planning Scheme Number Two save and except any portion of a public reserve which may from time to time set aside specifically for the training and/or

exercising of dogs in which case the owner of a dog shall comply with the requirements of the specific by-law promulgated for the control of that reserve or section of reserve.

8. The occupier of any premises, other than a registered kennel, where a dog is kept or permitted or suffered to remain shall not allow such dog, by continuous barking to be a nuisance to any inhabitant in the neighbourhood.

9. The plot ratio for kennels shall not exceed 0.01.

PART IV.—PENALTIES.

10. Penalty for breach of the above By-law shall be in accordance with the provisions of the Dog Act, 1903 (amended).

Dated this 5th day of January, 1973.

The Common Seal of the City of Melville
was affixed hereto in the presence of—

[L.S.]

J. F. HOWSON,
Mayor.

J. E. ELLIS,
Town Clerk.

Recommended—

C. STUBBS,
Minister for Local Government.

Approved by His Excellency the Governor in Executive Council this 11th day of July, 1973.

W. S. LONNIE,
Clerk of the Council.

LOCAL GOVERNMENT ACT, 1960-1973.

Town of Northam.

Adoption of Model By-laws Relating to Parking Facilities.

L.G. 25/73.

IN pursuance of the powers conferred upon it by the abovementioned Act, the Council of the abovementioned Municipality hereby records having resolved on the 28th November, 1972, to adopt the Draft Model By-laws published in the *Government Gazette* on the 31st December, 1969, as are here set out: Draft Model By-law (Parking Facilities) No. 19—The whole of the By-law subject to the following alterations:—

Additions to By-law 2.

In these by-laws unless the context otherwise requires—

“Council” means the Council of the Municipality of the Town of Northam.

“Municipality” means the Municipality of the Town of Northam.

Alterations.

By-law 53. (3): After the word “penalty” in line one substitute for the words “shall be two dollars” in line one the words “in the case of an offence under By-law 36(2)(a) and By-law 36(4) shall be five dollars (\$5); in all other cases two dollars (\$2)”.

By adding after By-law No. 56 the following By-law numbered 57:—

57. (i) The Driver of a vehicle who in the opinion of an Inspector commits an offence under this By-law in the Parking Region shall when required by an Inspector state his full name and address.

(ii) The owner, as defined by these By-laws, of a vehicle shall, if required by a member of the Police Force or an officer of the Council, inform the member or officer as to the identity and address of the driver or person in charge of the vehicle at the time when an offence, of which the parking or standing of a vehicle is an element, is alleged to have been committed by the driver or person in charge of the vehicle against these By-laws made under Section 258 of the Local Government Act.

(iii) Where the driver or person in charge of a vehicle is alleged to have committed such an offence against the By-laws made under Section 258 of the Local Government Act, and the owner of the vehicle at the time the offence was alleged to have been committed, fails, when required so to do, within seven days of the commission of the alleged offence, to inform a member of the Police Force or an officer of the Council as to the identity and address of the person who was the driver or person in charge of the vehicle at the time, the owner shall be deemed to be the person who committed that offence and shall then be liable to the penalty prescribed in respect thereof, unless the member of the Police Force or the Town Clerk of the Municipality is satisfied from information furnished by the owner or otherwise, that the owner could not reasonably have been aware of the identity of the driver or person in charge, or that the vehicle was stolen or being unlawfully used at the time the offence was alleged to have been committed; and

(iv) Where the member of the Police Force or the Town Clerk of the Municipality is so satisfied, no proceedings shall be taken against the owner for the recovery of the penalty prescribed in respect of the offence.

First Schedule.

Parking Region means Streets, Reserves and Parking Stations situated within the boundaries of the Municipality of the Town of Northam.

Dated this 7th day of June, 1973.

The Common Seal of the Town of Northam
was affixed hereto in the presence of—

F. A. R. KILLICK,
Mayor.

J. BOWEN,
Town Clerk.

[L.S.]

Recommended—

C. STUBBS,
Minister for Local Government.

Approved by His Excellency the Governor in Executive Council this 11th day of July, 1973.

W. S. LONNIE,

LOCAL GOVERNMENT ACT, 1960-1973.

The Municipality of the Shire of Chapman Valley.

Adoption of Draft Model By-laws Relating to Signs, Hoardings
and Billposting, No. 13.

L.G. 354/73.

IN pursuance of the powers conferred upon it by the abovementioned Act, the Council of the abovementioned Municipality hereby records having resolved on the 27th day of March, 1973, to adopt the Draft Model By-laws published in the *Government Gazette* on the 11th day of June, 1963 and the amendment published in the *Government Gazette* of the 10th day of December, 1964, with such alteration as is set out below: Local Government By-Laws (Signs, Hoardings and Billposting) No. 13. Alteration. Delete By-law 38.

Dated this 19th day of June, 1973.

The Common Seal of the Municipality of the
Shire of Chapman Valley was hereto affixed
in the presence of—

W. J. BATTEN,
President.

C. E. SHERVINGTON,
Acting Shire Clerk.

[L.S.]

Recommended—

C. STUBBS,
Minister for Local Government.

Approved by His Excellency the Governor in Executive Council this 11th day of July, 1973.

W. S. LONNIE,
Clerk of the Council.

CEMETERIES ACT, 1897.

Municipality of the Shire of Moora.

By-laws Relating to the Control of the Moora Public Cemetery.

L.G. 712/53.

IN pursuance of the powers conferred upon it by the abovementioned Act and all other powers enabling it, the Council of the Shire of Moora, acting as the Moora Cemetery Board hereby records having resolved on the 16th day of May, 1973 to make and submit for confirmation by the Governor the following By-laws:—

The By-law of the Shire of Moora published in the *Government Gazette* on 8th December, 1960 and amended from time to time is hereby further amended in the following manner:—

By-law No. 6: Delete By-law No. 6.

By-law No. 39: Delete the word "undertakers," which appears in line one.

Schedule "A"—Scale of Fees and Charges Payable: Delete the whole of Schedule "A" and insert in its stead the following schedule:—

Schedule "A".

Moora Cemetery.

SCALE OF FEES AND CHARGES PAYABLE TO THE BOARD.

(All fees shall be payable in advance.)

1. On application for a Form of Grant of Right of Burial for— \$

Land for grave 8 ft. x 4 ft. (2.4 m x 1.2 m)	10.00
Land for grave 8 ft. x 8 ft. (2.4 m x 2.4 m)	15.00
Land for grave 8 ft. x 12 ft. (2.4 m x 3.6 m)	20.00
2. On application for a Form of Order for Burial for—

Ordinary grave	25.00
Grave for any child under seven years of age	12.00
Grave for still born child	7.00
3. If grave is required to be sunk deeper than six feet the following charges shall be payable—

1st additional foot	}	\$4.50 per foot depth
2nd additional foot		
3rd additional foot		
4. Reopening an ordinary grave for each interment or exhumation—

(a) Ordinary	25.00
Of a child under seven years of age	12.00
Of a still born child	7.00
(b) Any brick grave	25.00
(c) Any vault, according to work required	25.00
5. Extra charges for—

(a) Interment without due notice under By-law 4	10.00
(b) Interment not in usual hours as prescribed by By-law 12—	
Monday to Friday	5.00
Saturdays, Sundays and Public Holidays	10.00
(c) Late arrival at cemetery gates	5.00
(d) Exhumations	15.00
6. Miscellaneous Charges:

Permission to construct a brick grave or vault	4.00
Permission to erect kerbing only	2.00
Permission to erect a headstone and kerbing	4.00
Permission to erect a monument	4.00
Copy of "Grant of Right of Burial"	0.50
Grave Number Plate	2.00
Copy of By-laws	0.50

Dated this 21st day of May, 1973.

The Common Seal of the Shire of Moora was hereunto affixed by authority of a resolution of the Council in the presence of—

[L.S.]

A. S. CRANE,
President.
W. O. BRYDEN,
Shire Clerk.

Recommended—

R. H. C. STUBBS,
Minister for Local Government.

Approved by His Excellency the Governor in Executive Council this 11th day of July, 1973.

W. S. LONNIE,
Clerk of the Council.

DOG ACT, 1903.

The Municipality of the Shire of West Kimberley.
By-laws for the Control of Dogs.

L.G. 225/61.
IN pursuance of the powers conferred upon it by the abovementioned Act, and of all other powers enabling it, the Council of the abovementioned Municipality hereby records having resolved on the 18th day of May, 1972, to make and submit for confirmation by the Governor the following amendment to by-laws for the control of dogs published in the *Government Gazette* of the 19th day of April, 1961:—

Delete the Schedule to the by-laws and substitute a new schedule as follows:—

The Schedule.	
FEES.	
	\$
For the seizure or impounding of a dog	5.00
For the sustaining and maintenance of a dog in a pound, per day	2.00
For the destruction of a dog	2.00

The Common Seal of the Municipality was
hereto affixed this twelfth day of July, 1972,
in the presence of—

[L.S.]

KEVIN J. KENT,
President.
R. G. TONKIN,
Shire Clerk.

Recommended—

C. STUBBS,
Minister for Local Government.

Approved by His Excellency the Governor in Executive Council this 11th
day of July, 1973.

W. S. LONNIE,
Clerk of the Council.

LOCAL GOVERNMENT ACT, 1960-1973.
The Municipality of the Shire of Collie.
By-laws Relating to Vehicle Wrecking.

L.G. 585/69.
IN Pursuance of the powers conferred upon it by the abovementioned Act and of all other powers enabling it, the Council of the abovementioned Municipality hereby records having resolved on the tenth day of April, 1973, to amend its By-laws Relating to Vehicle Wrecking, published in the *Government Gazette* of 23rd October, 1969, as follows:—

Delete the existing By-law 3 and substitute therefor the following:—

3. Subject to the provisions of By-law No. 4 of these by-laws, a person shall not wreck vehicles on any land other than land zoned for general industry, or on land zoned rural, subject to the application of "AA" conditions as detailed in the text of the Shire of Collie's Town Planning Scheme No. 1.

Dated the 10th day of April, 1973.
The Common Seal of the Shire of Collie was
hereunto affixed this 14th day of June,
1973, in the presence of—

[L.S.]

L. P. PIAVANINI,
President.
P. McNAB,
Shire Clerk.

Recommended—

C. STUBBS,
Minister for Local Government.

Approved by His Excellency the Governor in Executive Council this 11th
day of July, 1973.

W. S. LONNIE,
Clerk of the Council.

PLANT DISEASES ACT, 1914-1969.

Department of Agriculture,
South Perth, 11th July, 1973.

Agric. 307/63.

I, THE UNDERSIGNED MINISTER FOR AGRICULTURE, being the Minister charged with the administration of the Plant Diseases Act, 1914-1969, acting in exercise of the power in this behalf conferred upon me by section 7, subsection (2) of the said Act, do hereby appoint Mr. Charles Richard Davies, of 17 Hart Street, Merredin, as an Inspector under the said Act, and cancel the appointment of Mr. Trevor Francis Combes.

H. D. EVANS,
Minister for Agriculture.

PLANT DISEASES ACT, 1914-1969.

Department of Agriculture,
South Perth, 11th July, 1973.

Agric. 307/63.

I, THE UNDERSIGNED MINISTER FOR AGRICULTURE, being the Minister charged with the administration of the Plant Diseases Act, 1914-1969, acting in the exercise of the power in this behalf conferred upon me by Regulation 5A of the Compulsory Fruit Fly Baiting Regulations, do hereby appoint Charles Richard Davies, 17 Hart Street, Merredin, as Chairman, John Phillip Gribble, 46 Cunningham Street, Merredin, Sigfred John Holmsen, 1 Morton Street, Merredin, and Robert Edmund Boylen, 28 Cunningham Street, Merredin, as members of the Merredin Compulsory Fruit Fly Baiting Scheme Committee to fill the vacancies caused by the death of T. F. Combes (Chairman) and resignations of Mrs. R. M. Carson, W. W. Hutchinson and L. McL. Hutchinson, respectively.

H. D. EVANS,
Minister for Agriculture.

Western Australia.

PLANT DISEASES ACT, 1914 (AS AMENDED).
Poll on Proposal Regarding a Compulsory Fruit Fly Foliage Baiting Scheme.

District comprising all that portion of the Municipal District of the Shire of Belmont contained within the South, West and Central

Wards of that municipal district together with that portion of the East Ward contained within a line drawn from the Swan River boundary of that municipal district along the eastern side of Epsom Avenue in a southeasterly direction to the western boundary of the Perth Airport; thence in a northerly direction along the western boundary of the Perth Airport to the eastern boundary of that municipal district; thence along that boundary in a northwesterly direction to the Swan River; thence in a westerly direction along that boundary of that municipal district to the point of commencement.

I, JOHN FERGUSON MCINTYRE, being the Returning Officer appointed under Regulation 4 of the Compulsory Fruit Fly Baiting Regulations to conduct a poll on the proposal that the Compulsory Fruit Fly Foliage Baiting Scheme already in operation within the abovementioned District should be continued, do hereby certify as follows:—

1. That in accordance with the Regulations I have held a poll, which closed at 12 o'clock noon on Wednesday, the 4th day of July, 1973.

2. That the poll resulted as follows:—

(a) Total number of votes recorded in favour of the proposal	479
(b) Total number of votes recorded not in favour of the proposal	459
(c) Total number of informal ballot papers	65

Total number of ballot papers admitted to the scrutiny 1,003

Dated the 4th day of July, 1973.

J. F. MCINTYRE,
Returning Officer.

PLANT DISEASES ACT, 1914-1969.

Department of Agriculture,
South Perth, 11th July, 1973.

Agric. 2119/64.

HIS Excellency the Governor in Executive Council, acting pursuant to the provisions of the Plant Diseases Act, 1914-1969, has been pleased to make the regulations set forth in the Schedule hereunder.

E. N. FITZPATRICK,
Director of Agriculture.

Schedule.

Regulations.

Principal regulations.	1. In these regulations the Compulsory Fruit Fly Baiting Regulations, published in the <i>Government Gazette</i> on the 1st April, 1955 and amended from time to time thereafter by notices so published, are referred to as the principal regulations.
Reg. 4A amended.	2. Paragraph (b) of subregulation (1) of regulation 4A of the principal regulations is amended— (a) by substituting for the figures "30", in line two of subparagraph (i), the figures "12"; (b) by substituting for the figures "40", in line three of subparagraph (ii), the figures "16"; and (c) by substituting for the figures "50", in line two of subparagraph (iii), the figures "20".
Reg. 6 amended.	3. Regulation 6 of the principal regulations is amended by substituting for the passage "12C (d) (iv).", in line four, the passage "12C (1) (d) (iv).".
Reg. 7 amended.	4. Regulation 7 of the principal regulations is amended by substituting for the passage "12C (d) (iv)" in line two, the passage "12C (1) (d) (iv)".

MILK ACT, 1946-1971.

The Milk Board of Western Australia,
Claremont, 11th July, 1973.

Agric. 201/73.

HIS Excellency the Governor in Executive Council, acting pursuant to the powers conferred by section 76 of the Milk Act, 1946-1971, has been pleased to approve the regulations made by the Minister for Agriculture as set out in the Schedule hereunder.

L. FRANKLIN,
Chairman.

Schedule.
Regulations.

- Principal regulations.

1. In these regulations the regulations made under the Milk Act, 1946 (as amended) as reprinted pursuant to the Reprinting of Regulations Act, 1954, and published in the *Government Gazette* on the 28th July, 1971 and thereafter amended from time to time by notices so published are referred to as the principal regulations.
- Reg. 323 amended.

2. Regulation 323 of the principal regulations is amended by substituting for the word "raw", twice occurring in line four, the word "unpasteurised".
- Reg. 334 substituted.

3. The principal regulations are amended by substituting for regulation 334 the following regulation—
334. (a) A person shall not sell any milk which does not comply with the standard prescribed by these regulations or which is not labelled in accordance with these regulations.
(b) A person shall not sell any cream which does not comply with the standard prescribed by these regulations or which is not labelled in accordance with these regulations.

STATE TENDER BOARD OF WESTERN AUSTRALIA.
Tenders for Government Supplies

Date of Advertising	Schedule No.	Supplies Required	Date of Closing
1973			1973
June 29	477A/1973	Supply and delivery of Pumping Equipment for South Dandalup Dam	July 26
June 29	479A/1973	Supply and delivery of Wheels Locomotive (72 only) for W.A.G.R.	July 26
July 6	495A/1973	Scalp vein sets (sharp) in sterile packs	July 26
July 6	499A/1973	Salt for Water Softening Plant	July 26
July 6	500A/1973	Pumping equipment for Gwelup Groundwater Bores	July 26
July 6	505A/1973	Precision Instrument Lathe—R.P.H.	July 26
July 6	506A/1973	Blue Shirting Material (10,500 yds)—Dept. of Corrections	July 26
July 6	510A/1973	Brushes for painters use	July 26
June 29	477A/1973	Pumping Equipment for South Dandalup Dam	July 26
June 29	479A/1973	Wheels Locomotive (72 only) for W.A.G.R.	July 26
July 6	495A/1973	Scalp vein sets (sharp) in sterile packs (Royal Perth Hospital) 1/9/73 to 31/8/74	July 26
July 6	499A/1973	Salt for Water Softening Plant	July 26
July 6	500A/1973	Pumping Equipment for Gwelup Groundwater Bores	July 26
July 6	505A/1973	Precision Instrument Lathe—R.P.H.	July 26
July 6	506A/1973	Blue Shirting Material (10,500 yds.)—Dept. of Corrections	July 26
July 6	510A/1973	Brushes—Paint and Wall (1.10/73 to 30/9/74)	July 26
July 6	498A/1973	Surge vessels for M.W.B., Gwelup	Aug. 2
July 6	501A/1973	12 in. to 36 in. dia. Cast Iron Reflex valves for Metropolitan Water Board	Aug. 2
July 6	508A/1973	15 in. x 18 in. dia. Pressure reducing valves for Metropolitan Water Board	Aug. 2
July 6	509A/1973	15 in. x 36 in. dia. Cast Iron Sluice Valves for Metropolitan Water Board	Aug. 2
June 29	483A/1973	Electron Microscope—R.P.H.	Aug. 2
July 13	515A/1973	Electric Fans (1/10/73 to 30/9/74)	Aug. 2
July 13	516A/1973	Dustless Chalk (5/10/73 to 4/10/74)—Education Department	Aug. 2
July 13	525A/1973	Automotive Engine Oil 1973/1976 (Addendum to Schedule 101)	Aug. 2
July 20	531A/1973	Amplitude Modulated U.S.B., H.F. Radio Equipment	Aug. 2
July 6	498A/1973	Surge vessels for Gwelup Water Treatment Plant	Aug. 2
July 6	501A/1973	Supply and delivery of 12 in. to 36 in. dia. Cast Iron reflex valves for M.W.B.	Aug. 2
July 6	508A/1973	15 in. x 18 in. dia. Pressure Reducing Valves for M.W.B.	Aug. 2
July 6	509A/1973	Supply and delivery of 15 in.—36 in. dia. Cast Iron Sluice Valves for M.W.B.	Aug. 2
June 29	483A/1973	Electron Microscope—Royal Perth Hospital	Aug. 2
July 13	515A/1973	Electric Fans 1973/74	Aug. 2
July 13	516A/1973	Dustless chalk (5/10/73 to 4/10/74)—Education Department	Aug. 2
July 13	525A/1973	Automotive Engine Oil 1973/1976 (Addendum to Schedule 101)	Aug. 2
July 20	527A/1973	Fish to Government Hospitals and Institutions (1/10/73 to 30/9/74)	Aug. 9
July 20	528A/1973	Cast Iron Pipes 4 in., 6 in. and 8 in. dia. (1/10/73 to 30/9/74)—M.W.B.	Aug. 9
July 20	529A/1973	Hydrated Lime (1/10/73 to 30/9/74)—M.W.B.	Aug. 9
July 20	530A/1973	Fluoride Chemical 1973/74—M.W.B.	Aug. 9
July 20	532A/1973	Paper Towelling, Towelling Dispensers and Interfold Towels (1/11/73 to 30/9/74)	Aug. 9
June 29	484A/1973	X-Ray Equipment for Princess Margaret Hospital for Children	Aug. 16

† Documents also available for inspection only at W.A. Government Tourist Bureau Offices, Melbourne and Sydney.

The Manager,
W.A. Government Travel Centre,
92 Pitt Street,
Sydney, N.S.W. 2000

The Manager,
W.A. Government Travel Centre,
2 Royal Arcade,
Melbourne, Victoria 3000.

STATE TENDER BOARD OF WESTERN AUSTRALIA—continued.

For Sale by Tender

Date of Advertising	Schedule No.	For Sale	Date of Closing
1973			1973
July 6	487A/1973	'Ropa' Office Caravan (MRD 557) at Port Hedland	July 26
July 6	488A/1973	Holden Utility (MRD 1906) at Derby	July 26
July 6	503A/1973	Honda EO25024V Lighting Plant at Kununurra	July 26
July 13	512A/1973	Lincoln H6 Electric Welder (PW 159) at East Perth	July 26
July 13	513A/1973	" Ropa " 4 berth Caravan (PW 22) at East Perth	July 26
July 13	514A/1973	" Ropa " Mess Caravan (PW 48) at East Perth	July 26
July 13	517A/1973	Ford F700 Truck (MRD 996) at East Perth	July 26
July 13	518A/1973	Austin 1966 Truck (UQF 914) at East Perth	July 26
July 13	519A/1973	Scrap copper wire (P.V.C. covered) at Welshpool	July 26
July 13	520A/1973	Holden HR Station Sedan (UQE 993) at East Perth	July 26
July 13	521A/1973	Falcon Station Sedan (PW 1666) Re-called at East Perth	July 26
July 13	522A/1973	Landrovers (16 only), Toyota Landcruisers (4 only) at Bushmead	Aug. 2
July 13	523A/1973	1969 Landrover—Hardtop (UQA 889) at Wyndham	Aug. 2
July 13	524A/1973	Chain Saws (3 only—incomplete) at Mundaring	Aug. 2
July 20	533A/1973	Holden Utility (MRD 265) at Port Hedland	Aug. 9
July 20	534A/1973	Holden Station Sedan (MRD 184) at Kununurra	Aug. 9

Tenders addressed to the Chairman, State Tender Board, 74 Murray Street, Perth, will be received for the abovementioned schedules until 10 a.m. on the dates of closing.

Tenders must be properly endorsed on envelopes otherwise they are liable to rejection.

Tender forms and full particulars may be obtained on application at the Tender Board Office, 74 Murray Street, Perth and at points of inspection.

No Tender necessarily accepted.

S. F. FELDMAN,
Chairman, Tender Board.

Accepted Tenders

Schedule No.	Contractor	Particulars	Department Concerned	Rate
279A/73	Racal Electronics Pty. Ltd.	Supply Multi Channel Voice Recording System	Police	Details on application
315A/73	Various	Supply Tyres and Tubes from 12th July, 1973, to 30th June, 1974	Various	Details on application
333A/73	Various	Supply Electric Motor Starting Equipment to 1st July, 1976	M.W.B.	Details on application
345A/73	Warman Equipment (Int.) Ltd.	Supply Electric Motor Driven Sewage Pumping Sets	M.W.B.	Details on application
350A/73	Tip Top Bakeries (Perth) Pty. Ltd.	Supply Bread from 1st August, 1973, to 31st July, 1974	Various	Details on application
423A/73	Various	Supply Sterile Polyethylene Drapes and Surgeons Aprons from 1st August, 1973, to 31st July, 1974	R.P.H.	Details on application
328A/73	Oliver & Co.	Purchase and Removal of Clayton Steam Cleaner (PW 568) at Wyndham	P.W.D.	For the sum of \$110
366A/73	J. Zanik	Purchase and Removal of Holden Panel Van (MRD 132) at Derby	M.R.D.	For the sum of \$1,310
374A/73	Cooper Motors	Purchase and Removal of Dodge Truck (MRD 1592) at Port Hedland	M.R.D.	For the sum of \$487
375A/73	Cooper Motors	Purchase and Removal of Dodge Truck (MRD 1593) at Port Hedland	M.R.D.	For the sum of \$407
381A/73	Various	Purchase and Removal of Firearms at Ballistics Branch	Police	Details on application
382A/73	M. J. Lloyd	Purchase and Removal of Type 3 House (No. 8 at Narrogin Reserve No. 25301)	Community Welfare	For the sum of \$50
399A/73	Bettacars	Purchase and Removal of Caterpillar D4 Dozer (MRD 678) at East Perth	M.R.D.	For the sum of \$2,011
400A/73	Bettacars	Purchase and Removal of Caterpillar D4 Crawler Tractor (MRD 677) at East Perth	M.R.D.	For the sum of \$2,311
401A/73	Charles Hull Contracting Co. Pty. Ltd.	Purchase and Removal of International TD15B Dozer (MRD 872) at East Perth	M.R.D.	For the sum of \$3,500
402A/73	Raytone Motors Pty. Ltd.	Purchase and Removal of Moore 6/8 Ton Roller (MRD 453) at East Perth	M.R.D.	For the sum of \$300
403A/73	General Earthmoving Contractors	Purchase and Removal of International TD15 Dozer and Ripper (MRD 798) at East Perth	M.R.D.	For the sum of \$3,250
404A/73	General Earthmoving Contractors	Purchase and Removal of International TD15B Dozer (MRD 873) at East Perth	M.R.D.	For the sum of \$3,250
405A/73	General Earthmoving Contractors	Purchase and Removal of Pacific VP9D Vibrating Roller (MRD 553) at East Perth	M.R.D.	For the sum of \$500
406A/73	General Earthmoving Contractors	Purchase and Removal of Pacific 15 Ton Multi Wheel Roller (MRD 540) at East Perth	M.R.D.	For the sum of \$3,250
407A/73	General Earthmoving Contractors	Purchase and Removal of Davleco Vibrating Roller (MRD 572) at East Perth	M.R.D.	For the sum of \$500
408A/73	Cooper Motors	Purchase and Removal of Track Marshall Dozer (MRD 830) at East Perth	M.R.D.	For the sum of \$1,307
409A/73	Bettacars	Purchase and Removal of Chamberlain R/E Loader (MRD 844) at East Perth	M.R.D.	For the sum of \$1,671
411A/73	General Earthmoving Contractors	Purchase and Removal of International TD15B Dozer (MRD 793) at East Perth	M.R.D.	For the sum of \$2,850
412A/73	Bettacars	Purchase and Removal of Track Marshall Crawler Tractor (MRD 758) at East Perth	M.R.D.	For the sum of \$561
413A/73	Bettacars	Purchase and Removal of Chamberlain R/E Loader (MRD 883) at East Perth	M.R.D.	For the sum of \$1,331
420A/73	J. Krasnostein & Co. Pty. Ltd.	Purchase and Removal of Scrap Metal at Royal Street, East Perth	Govt. Stores	Details on application

GOVERNMENT PRINTING OFFICE OF W.A.

TENDERS FOR GOVERNMENT PRINTING

Tenders are invited for supply of the undermentioned stores.

Tenders close at Wembley, Monday 30th July, 1973, at 10.00 a.m.

Tender No.	Particulars of Stores or Service
XS 381	2,000 continuous Advice of Supplementary and/or Deferred Examination Form T.E. 109 for Technical Extension Division. Printed 2/colours both sides of 2/part set. Perforated and folded every $7\frac{5}{16}$ in. Interleaved with One Time Carbon. Sprocketted outer edges. Size— $7\frac{1}{2}$ in. x $7\frac{5}{16}$ in.

Tenders are to be addressed to the Government Printer, Government Printing Office, Station Street, Wembley, and are to be endorsed with the Tender No.

Tender forms, envelopes and full particulars may be obtained on application at the Government Printing Office, Station Street, Wembley.

ACCEPTANCE OF TENDERS

Tender No.	Particulars of Stores	Successful Tenderer	Amount
XT 1184	20,000 Cont. State Housing Commission Form A.R.1	Barclay & Sharland	\$510.60 the lot
XT 1185	10,000 Cont. State Housing Commission Form A.R.2		
XT 1186	10,000 Cont. State Housing Commission Form A.R.3		
XT 1187	5,000 Cont. State Housing Commission Form A.R.4		
XT 1188	20,000 Cont. State Housing Commission Form E.1		
XT 1189	5,000 Cont. State Housing Commission Form E.2		
XT 1190	5 000 Cont. State Housing Commission Form E.3		

WILLIAM C. BROWN, J.P.
Government Printer.

MINING ACT, 1904

Department of Mines,
Perth, 11th July, 1973.

IN accordance with the provisions of the Mining Act, 1904, His Excellency the Governor in Executive Council has been pleased to deal with the undermentioned Leases, Authorities to Mine, Licenses to Treat Tailings and Temporary Reserves.

G. H. COOPER,
Under Secretary for Mines

The undermentioned applications for Gold Mining Leases were approved, conditionally :—

Goldfield	District	No. of Applications
East Coolgardie	East Coolgardie	26/6698, 26/6771, 26/6727
East Murchison	Lawlers	36/1409, 36/1410, 36/1412, 36/1413 and 36/1414
East Murchison	Black Range	57/1216
Mt. Margaret	Mt. Malcolm	37/1974, 37/1982, 37/2005, 37/2006
Mt. Margaret	Mt. Morgans	39/580
Murchison	Mt. Magnet	1706M
Murchison	Cue	20/2308
North Coolgardie	Menzies	29/5867
North Coolgardie	Ullaring	30/1221, 30/1274
Yalgoo		59/1271
Yilgarn		77/4682, 77/4687 to 77/4689

The undermentioned applications for Mineral Leases were approved, conditionally :—

Goldfield	No. of Applications
Pilbara	251 S.A.
Phillips River	457 to 459PP inc.
Yilgarn	77/72, 77/73 and 77/75

The Surrender of the undermentioned Gold Mining Lease was accepted :—

Goldfield	No. of Lease	Lessee
Peak Hill	52/615	R. L. Smith

MINING ACT 1904—continued

The Surrenders of the undermentioned Mineral Leases were accepted :—

Goldfield	No. of Leases	Lessee
West Pilbara	254WP, 257WP and 258WP	C. G. Dunnet

The undermentioned application for a Mineral Lease was refused :—

Goldfield	No. of Lease	Applicant
Yilgarn	77/74	International Mining Corporation N.L.

The undermentioned applications for Coal Mining Leases were refused :—

Mineral Field	Applicants	No. of Leases
South West	Claytel Pacific Pty. Ltd., L. F. Fisher and J. Ludemann	68H to 75H inc.

The undermentioned applications for Authorities to Mine on Reserved and Exempted Lands were approved, conditionally :—

No.	Occupant	Authorised Holding	Locality	Goldfield
15/70 (5643H)	Australian Laterites Pty. Ltd.	M.C. 3241	Bonnievale	Coolgardie
53/144	Metals Exploration N.L.	M.C. 143J	Mt. Keith	East Murchison
28/91	Project Mining Corporation Ltd.	M.C. 28/2041	Kurnalpi	North East
52/146	B. W. Laughton and J. N. Holloway	M.C. 52/1948	Mt. Deverell	Coolgardie
47/234 to 47/239	Australian Inland Exploration Company Inc.	M.C.'s. 47/3088 to 47/3093 inc.	Sherlock River	Peak Hill
37/265	W. Withers	P.A. 37/2831	Bannockburn Well	West Pilbara
51/181	M. De Bes	P.A. 51/3748	Meekatharra	Mt. Margaret
58/39	R. W. Rumble	P.A. 58/4029	Mt. Magnet	Murchison

The undermentioned applications for Authorities to Mine on Reserved and Exempted Lands were refused :—

No.	Occupant	Authorised Holding	Goldfield
468T/70 (4706H)	A. E. Kent	M.C. 3248T	Mt. Margaret
3F/69 (2983H)	W.A. Explorations N.L.	M.C. 580F	Mt. Margaret
70/86 to 70/114 inc.	C. C. Cheyne	D.C.'s. 238H to 266H inc.	South West Mineral Field
6407H to 6411H	Allied Minerals N.L.	M.C.'s. 70/8889 to 70/8893	South West Mineral Field

The undermentioned applications for Licenses to Treat Tailings were approved :—

No.	Licensee	Locality	Goldfield
26/7 (1847H)	F. E. Regan	Williamstown	East Coolgardie
38/3 (1965H)	Lennard Oil N.L.	Laverton	Mt. Margaret
39/4 (2054H)	R. Reid	Linden	Mt. Margaret
58/2 (2033H)	A. J. Zadow	Moyagee	Murchison
51/9 (2027H)	J. N. Holloway	Garden Gully	Murchison
74/5 (2001H)	Ravensthorpe Copper Mines N.L.	Overshot Hill	Phillips River
77/21 (2078H)	R. P. Gray	Greenmount	Yilgarn
77/22 (2079H)	R. P. Gray	Corinthia	Yilgarn
25/7 (2014H)	P. A. Hicks	Bulong	East Coolgardie

The rights of occupancy for the undermentioned Temporary Reserves have been renewed :—

No.	Occupant	Term	Locality
3716H	C.R.A. Exploration Pty. Limited	12 months expiring on 29/5/74	Situated at Menzies in the North Coolgardie Goldfield
4583H	International Oils Exploration No Liability	12 months expiring on 20/5/74	Situated at Mount Eureka in the East Murchison Goldfield

MINING ACT 1904—continued

The rights of occupancy for the undermentioned Temporary Reserves have been granted :—

No.	Occupant	Term	Locality
4521H 4522H	Consolidated Gold Fields Australia Limited, Cyprus Mines Corporation and Utah Development Company	12 months from the date of this notification in this <i>Gazette</i>	Situated in the Pilbara Goldfield
5718H	Nissho-Iwai Co. (Australia) Pty. Limited	do. do. do.	Situated at Black Range in the East Murchison Goldfield
5796H	Trend Exploration Pty. Ltd.	do. do. do.	Situated at Divide Well in the Peak Hill Goldfield
5797H	Trend Exploration Pty. Ltd.	do. do. do.	Situated at Jamie Bore in the Peak Hill Goldfield
5798H	Electrolytic Zinc Company of Australasia Limited	do. do. do.	Situated at Yuin in the Yalgoo Goldfield
5800H	Hamersley Iron Pty. Limited	do. do. do.	Situated at Mt. Tom Price in the West Pilbara Goldfield

MINING ACT, 1904.
Appointments.
Department of Mines,
Perth, 11th July, 1973.

HIS Excellency the Governor in Executive Council has been pleased to make the following appointments:—

Bernard M. Rogers, as Acting Under Secretary for Mines during the absence of the Under Secretary on leave, from the 9th July, 1973.

Senior Constable Ivo Moscardini, as Deputy Mining Registrar, Greenbushes as from the 4th July, 1973.

Constable Owen Malcolm Cornell, as Acting Deputy Mining Registrar, Wiluna during the absence of the Deputy Mining Registrar on leave, from 23rd July, 1973 to 17th August, 1973.

EXPLOSIVES AND DANGEROUS GOODS ACT, 1961.

ROBERT WILLIAM HORNE, as an Inspector under the provisions of section 9 of the abovenamed Act for a period of six months from the 6th July, 1973.

G. H. COOPER,
Under Secretary for Mines.

MINING ACT, 1904.
(Regulation 180.)

Warden's Office,
Coolgardie, 13th June, 1973.

TAKE notice that it is the intention of the Warden of the Goldfield or Mineral Field mentioned hereunder, on the date mentioned, to issue out of the Warden's Court an order authorising the cancellation of registration of the undermentioned Mining Tenements in accordance with Regulation 180 of the Mining Act, 1904. An order may issue in the absence of the registered holder, but should he desire to object to such order he must before the date mentioned, lodge at the Warden's Office an objection containing the grounds of such objection, and, on the date mentioned, the Warden will proceed to hear and determine the same, in accordance with the evidence then submitted.

D. T. HOWE, Warden.

To be heard at the Warden's Court, Coolgardie, on Wednesday, the 15th day of August, 1973.

No.; Name and Address of Registered Holder;
Reason for Cancellation.

COOLGARDIE GOLDFIELD.
Coolgardie District.
Mineral Claims.

82—Walter Cecil Munn; 123 Stuart Street, Inglewood; non-payment of rent and no Miners Right.

100—Lionel Douglas Pryce; Mary Street, Merredin; non-payment of rent and no Miners Right.

William Hamilton; Mary Street, Merredin; non-payment of rent and no Miners Right.

218—International Nickel Australia Limited; 1205 Hay Street, West Perth; non-payment of rent and no Miners Right.

219—International Nickel Australia Limited; 1205 Hay Street, West Perth; non-payment of rent and no Miners Right.

426—Norseman Gold Mines No Liability; 643 Murray Street, West Perth, non-payment of rent and no Miners Right.

428—Norseman Gold Mines No Liability; 643 Murray Street, West Perth, non-payment of rent and no Miners Right.

431—Norseman Gold Mines No Liability; 643 Murray Street, West Perth, non-payment of rent and no Miners Right.

438A—Norseman Gold Mines No Liability; 643 Murray Street, West Perth, non-payment of rent and no Miners Right.

439—Norseman Gold Mines No Liability; 643 Murray Street, West Perth, non-payment of rent and no Miners Right.

440—Norseman Gold Mines No Liability; 643 Murray Street, West Perth, non-payment of rent and no Miners Right.

441—Norseman Gold Mines No Liability; 643 Murray Street, West Perth, non-payment of rent and no Miners Right.

444—Norseman Gold Mines No Liability; 643 Murray Street, West Perth, non-payment of rent and no Miners Right.

445—Norseman Gold Mines No Liability; 643 Murray Street, West Perth, non-payment of rent and no Miners Right.

446—Norseman Gold Mines No Liability; 643 Murray Street, West Perth, non-payment of rent and no Miners Right.

447—Norseman Gold Mines No Liability; 643 Murray Street, West Perth, non-payment of rent and no Miners Right.

532—N.G.M. Proprietary Limited; 643 Murray Street, West Perth; non-payment of rent and no Miners Right.

- 544—Norseman Gold Mines No Liability; 643 Murray Street, West Perth; non-payment of rent and no Miners Right.
- 546—Norseman Gold Mines No Liability; 643 Murray Street, West Perth; non-payment of rent and no Miners Right.
- 547—Norseman Gold Mines No Liability; 643 Murray Street, West Perth; non-payment of rent and no Miner Right.
- 948—International Nickel Australia Limited, 1205 Hay Street, West Perth; non-payment of rent and no Miners Right.
- 1053—International Nickel Australia Limited, 1205 Hay Street, West Perth; non-payment of rent and no Miners Right.
- 1054—International Nickel Australia Limited, 1205 Hay Street, West Perth; non-payment of rent and no Miners Right.
- 1162—International Nickel Australia Limited, 1205 Hay Street, West Perth; non-payment of rent and no Miners Right.
- 1163—International Nickel Australia Limited; 1205 Hay Street, West Perth; non-payment of rent and no Miners Right.
- 1164—International Nickel Australia Limited; 1205 Hay Street, West Perth; non-payment of rent and no Miners Right.
- 1166—International Nickel Australia Limited; 1205 Hay Street, West Perth; non-payment of rent and no Miners Right.
- 1168—International Nickel Australia Limited; 1205 Hay Street, West Perth; non-payment of rent and no Miners Right.
- 1169—International Nickel Australia Limited; 1205 Hay Street, West Perth; non-payment of rent and no Miners Right.
- 1170—International Nickel Australia Limited; 1205 Hay Street, West Perth; non-payment of rent and no Miners Right.
- 1171—International Nickel Australia Limited; 1205 Hay Street, West Perth; non-payment of rent and no Miners Right.
- 1172—International Nickel Australia Limited; 1205 Hay Street, West Perth; non-payment of rent and no Miners Right.
- 1173—International Nickel Australia Limited; 1205 Hay Street, West Perth; non-payment of rent and no Miners Right.
- 1387—Norman Jarvis Allen; Post Office Box 216, Esperance; non-payment of rent.
- 1388—Reginald Boswell Synnot; Post Office Box 12, Esperance; non-payment of rent.
- 1389—Anthony George Lister; 122 Eastern Road, Esperance; non-payment of rent.
- 1475—Amad N.L.; C/- P. N. Burke & Co., 15 Young Street, Sydney; non-payment of rent and no Miners Right.
- 1477—Amad N.L.; C/- P. N. Burke & Co., 15 Young Street, Sydney; non-payment of rent and no Miners Right.
- 1478—Amad N.L.; C/- P. N. Burke & Co., 15 Young Street, Sydney; non-payment of rent and no Miners Right.
- 1479—Amad N.L.; C/- P. N. Burke & Co., 15 Young Street, Sydney; non-payment of rent and no Miners Right.
- 1480—Amad N.L.; C/- P. N. Burke & Co., 15 Young Street, Sydney; non-payment of rent and no Miners Right.
- 1481—Amad N.L.; C/- P. N. Burke & Co., 15 Young Street, Sydney; non-payment of rent and no Miners Right.
- 1547—Norseman Gold Mines No Liability; 643 Murray Street, West Perth; non-payment of rent and no Miners Right.
- 1562—Norseman Gold Mines No Liability; 643 Murray Street, West Perth; non-payment of rent and no Miners Right.
- 1563—Norseman Gold Mines No Liability; 643 Murray Street, West Perth; non-payment of rent and no Miners Right.
- 1564—Norseman Gold Mines No Liability; 643 Murray Street, West Perth; non-payment of rent and no Miners Right.
- 1565—Norseman Gold Mines No Liability; 643 Murray Street, West Perth; non-payment of rent and no Miners Right.
- 1566—Norseman Gold Mines No Liability; 643 Murray Street, West Perth; non-payment of rent and no Miners Right.
- 1567—Norseman Gold Mines No Liability; 643 Murray Street, West Perth; non-payment of rent and no Miners Right.
- 1568—Norseman Gold Mines No Liability; 643 Murray Street, West Perth; non-payment of rent and no Miners Right.
- 1569—Norseman Gold Mines No Liability; 643 Murray Street, West Perth; non-payment of rent and no Miners Right.
- 1879—McIntyre Mines (Australia) Pty. Ltd.; c/o. Canadian Superior Mining, 74 Robinson Avenue, Belmont; non-payment of rent and no Miners Right.
- 1880—McIntyre Mines (Australia) Pty. Ltd.; c/o. Canadian Superior Mining, 74 Robinson Avenue, Belmont; non-payment of rent and no Miners Right.
- 1881—McIntyre Mines (Australia) Pty. Ltd.; c/o. Canadian Superior Mining, 74 Robinson Avenue, Belmont; non-payment of rent and no Miners Right.
- 1882—McIntyre Mines (Australia) Pty. Ltd.; c/o. Canadian Superior Mining, 74 Robinson Avenue, Belmont; non-payment of rent and no Miners Right.
- 1883—McIntyre Mines (Australia) Pty. Ltd.; c/o. Canadian Superior Mining, 74 Robinson Avenue, Belmont; non-payment of rent and no Miners Right.
- 1884—McIntyre Mines (Australia) Pty. Ltd.; c/o. Canadian Superior Mining, 74 Robinson Avenue, Belmont; non-payment of rent and no Miners Right.
- 1887—McIntyre Mines (Australia) Pty. Ltd.; c/o. Canadian Superior Mining, 74 Robinson Avenue, Belmont; non-payment of rent and no Miners Right.
- 1914—Nickel Mines Limited; 38 Boundary Street, Kalgoorlie; non-payment of rent and no Miners Right.
- 1915—Nickel Mines Limited; 38 Boundary Street, Kalgoorlie; non-payment of rent and no Miners Right.
- 2783—Hill 50 Consolidated No Liability, c/o. Weston James & Co.; 16 St. George's Terrace, Perth; no Miners Right and non-payment of rent.
- 2784—Hill 50 Consolidated No Liability, c/o. Weston, James & Co.; 16 St. George's Terrace, Perth; non-payment of rent and no Miners Right.
- 2785—Lefroy Minerals Limited; 343 Little Collins Street, Melbourne; non-payment of rent and no Miners Right.
- 2786—Lefroy Minerals Limited; 343 Little Collins Street, Melbourne; non-payment of rent and no Miners Right.
- 2787—Lefroy Minerals Limited; 343 Little Collins Street, Melbourne; non-payment of rent and no Miners Right.
- 2788—Lefroy Minerals Limited; 343 Little Collins Street, Melbourne; non-payment of rent and no Miners Right.
- 2789—Lefroy Minerals Limited; 343 Little Collins Street, Melbourne; non-payment of rent and no Miners Right.
- 2790—Lefroy Minerals Limited; 343 Little Collins Street, Melbourne; non-payment of rent and no Miners Right.
- 2910—Westmex Limited, 67 Queens Road, Melbourne; non-payment of rent and no Miners Right.
- 2911—Westmex Limited, 67 Queens Road, Melbourne; non-payment of rent and no Miners Right.
- 2912—Westmex Limited, 67 Queens Road, Melbourne; non-payment of rent and no Miners Right.
- 2913—Westmex Limited, 67 Queens Road, Melbourne; non-payment of rent and no Miners Right.
- 2914—Westmex Limited, 67 Queens Road, Melbourne; non-payment of rent and no Miners Right.

- [illegible]

- 15/3693—Spargo's Exploration N.L.; 528 Hannan Street, Kalgoorlie; non-payment of rent and no Miners Right.
- 15/3694—Spargo's Exploration N.L.; 528 Hannan Street, Kalgoorlie; non-payment of rent and no Miners Right.
- 15/3695—Spargo's Exploration N.L.; 528 Hannan Street, Kalgoorlie; non-payment of rent and no Miners Right.
- 15/3696—Spargo's Exploration N.L.; 528 Hannan Street, Kalgoorlie; non-payment of rent and no Miners Right.
- 15/3697—Spargo's Exploration N.L.; 528 Hannan Street, Kalgoorlie; non-payment of rent and no Miners Right.
- 15/3698—Spargo's Exploration N.L.; 528 Hannan Street, Kalgoorlie; non-payment of rent and no Miners Right.
- 15/3699—Spargo's Exploration N.L.; 528 Hannan Street, Kalgoorlie; non-payment of rent and no Miners Right.
- 15/3700—Spargo's Exploration N.L.; 528 Hannan Street, Kalgoorlie; non-payment of rent and no Miners Right.
- 15/3753—Spargo's Exploration N.L.; 528 Hannan Street, Kalgoorlie; non-payment of rent and no Miners Right.
- 15/3754—Spargo's Exploration N.L.; 528 Hannan Street, Kalgoorlie; non-payment of rent and no Miners Right.
- 15/3772—Spargo's Exploration N.L.; 528 Hannan Street, Kalgoorlie; non-payment of rent and no Miners Right.
- 15/3773—Spargo's Exploration N.L.; 528 Hannan Street, Kalgoorlie; non-payment of rent and no Miners Right.
- 15/3780—Spargo's Exploration N.L.; 528 Hannan Street, Kalgoorlie; non-payment of rent and no Miners Right.
- 15/3781—Spargo's Exploration N.L.; 528 Hannan Street, Kalgoorlie; non-payment of rent and no Miners Right.
- 15/3782—Spargo's Exploration N.L.; 528 Hannan Street, Kalgoorlie; non-payment of rent and no Miners Right.
- 15/3786—Harold Boucher, Bayley Street, Coolgardie; non-payment of rent.
- 15/3800—Spargo's Exploration N.L.; 528 Hannan Street, Kalgoorlie; non-payment of rent and no Miners Right.
- 15/3841—Spargo's Exploration N.L.; 528 Hannan Street, Kalgoorlie; non-payment of rent and no Miners Right.
- 15/3842—Spargo's Exploration N.L.; 528 Hannan Street, Kalgoorlie; non-payment of rent and no Miners Right.
- 15/3843—Spargo's Exploration N.L.; 528 Hannan Street, Kalgoorlie; non-payment of rent and no Miners Right.
- 15/3844—Spargo's Exploration N.L.; 528 Hannan Street, Kalgoorlie; non-payment of rent and no Miners Right.
- 15/3845—Spargo's Exploration N.L.; 528 Hannan Street, Kalgoorlie; non-payment of rent and no Miners Right.
- 15/3846—Spargo's Exploration N.L.; 528 Hannan Street, Kalgoorlie; non-payment of rent and no Miners Right.
- 15/3847—Spargo's Exploration N.L.; 528 Hannan Street, Kalgoorlie; non-payment of rent and no Miners Right.
- 15/3848—Spargo's Exploration N.L.; 528 Hannan Street, Kalgoorlie; non-payment of rent and no Miners Right.
- 15/3849—Spargo's Exploration N.L.; 528 Hannan Street, Kalgoorlie; non-payment of rent and no Miners Right.
- 15/3850—Spargo's Exploration N.L.; 528 Hannan Street, Kalgoorlie; non-payment of rent and no Miners Right.
- 15/3851—Spargo's Exploration N.L.; 528 Hannan Street, Kalgoorlie; non-payment of rent and no Miners Right.
- 15/3852—Spargo's Exploration N.L.; 528 Hannan Street, Kalgoorlie; non-payment of rent and no Miners Right.
- 15/3853—Spargo's Exploration N.L.; 528 Hannan Street, Kalgoorlie; non-payment of rent and no Miners Right.
- 15/3854—Spargo's Exploration N.L.; 528 Hannan Street, Kalgoorlie; non-payment of rent and no Miners Right.
- 15/3855—Spargo's Exploration N.L. 528 Hannan Street, Kalgoorlie; non-payment of rent and no Miners Right.
- 15/3856—Spargo's Exploration N.L.; 528 Hannan Street, Kalgoorlie; non-payment of rent and no Miners Right.
- 15/3857—Spargo's Exploration N.L.; 528 Hannan Street, Kalgoorlie; non-payment of rent and no Miners Right.
- 15/3858—Spargo's Exploration N.L.; 528 Hannan Street, Kalgoorlie; non-payment of rent and no Miners Right.
- 15/3859—Spargo's Exploration N.L.; 528 Hannan Street, Kalgoorlie; non-payment of rent and no Miners Right.
- 15/3860—Spargo's Exploration N.L.; 528 Hannan Street, Kalgoorlie; non-payment of rent and no Miners Right.
- 15/3862—Spargo's Exploration N.L.; 528 Hannan Street, Kalgoorlie; non-payment of rent and no Miners Right.
- 15/3863—Spargo's Exploration N.L.; 528 Hannan Street, Kalgoorlie; non-payment of rent and no Miners Right.
- 15/3864—Spargo's Exploration N.L.; 528 Hannan Street, Kalgoorlie; non-payment of rent and no Miners Right.
- 15/3867—Spargo's Exploration N.L.; 528 Hannan Street, Kalgoorlie; non-payment of rent and no Miners Right.
- 15/3868—Spargo's Exploration N.L.; 528 Hannan Street, Kalgoorlie; non-payment of rent and no Miners Right.
- 15/3869—Spargo's Exploration N.L.; 528 Hannan Street, Kalgoorlie; non-payment of rent and no Miners Right.
- 15/3897—Spargo's Exploration N.L.; 528 Hannan Street, Kalgoorlie; non-payment of rent and no Miners Right.
- 15/3898—Spargo's Exploration N.L.; 528 Hannan Street, Kalgoorlie; non-payment of rent and no Miners Right.
- 15/3899—Spargo's Exploration N.L.; 528 Hannan Street, Kalgoorlie; non-payment of rent and no Miners Right.
- 15/3929—Spargo's Exploration N.L.; 528 Hannan Street, Kalgoorlie; non-payment of rent and no Miners Right.
- 15/3932—N. Tribe & Associates Proprietary Limited; 274 MacDonald Street, Kalgoorlie; non-payment of rent and no Miners Right.
- 15/3933—John Andrewartha, Post Office Box 2, Coolgardie; non-payment of rent.
- Garden Areas.
- 93—James Ashley Gray; Post Office Box 32, Kambalda; non-payment of rent.
- 96—Milenko Ulrich; Higginsville; non-payment of rent and no Miners Right.
- 97—Colin Thomas Cullen; 81 Bayley Street, Coolgardie; non-payment of rent.
- Water Rights.
- 571—Ante Oreb; Higginsville; non-payment of rent and no Miners Right.
- Ante Tabain; Higginsville; non-payment of rent and no Miners Right.
- 579—Paris Gold Mines Pty. Ltd.; c/o Lindquist & Stacy, 81 St. George's Terrace, Perth; non-payment of rent and no Miners Right.
- 580—Paris Gold Mines Pty. Ltd.; c/o Lindquist & Stacy, 81 St. George's Terrace, Perth; non-payment of rent and no Miners Right.
- 581—Robert Ernest Murray; Widgiemooltha; non-payment of rent and no Miners Right.
- 582—Paris Gold Mines Pty. Ltd.; c/o Lindquist & Stacy, 81 St. George's Terrace, Perth; non-payment of rent and no Miners Right.
- Machinery Areas.
- 106—Paris Gold Mines Pty. Ltd.; c/o Lindquist & Stacy, 81 St. George's Terrace, Perth; non-payment of rent and no Miners Right.

Quarrying Areas.

- 2—Jay Pastoral Co.; Post Office Box 19, Kam-balda; non-payment of rent and no Miners Right.
- 15—James Denis Paul; Bali Station, via Cool-gardie; non-payment of rent.
- 16—James Denis Paul; Bali Station, via Cool-gardie; non-payment of rent.
- 17—James Denis Paul; Bali Station, via Cool-gardie; non-payment of rent.
- 18—James Denis Paul; Bali Station, via Cool-gardie; non-payment of rent.
- 15/27—James Denis Paul; Bali Station, via Cool-gardie; non-payment of rent.
- 15/28—James Denis Paul; Bali Station, via Cool-gardie; non-payment of rent.

Prospecting Areas.

- 15/8512—Eric Benjamin Prior; Bayley Street, Cool-gardie; no Miners Right.
- 15/8526—Peter Michael Rumbold; 2 Hopbush Road, Kambalda West; no Miners Right.
- 15/8529—Greg Padfield; 48 Hayes Street, Bunbury; no Miners Right.
Alex Herbertson; 11 John Street, Armada-dale; no Miners Right.
Colin Herbertson; 11 John Street, Arma-dale; no Miners Right.
- 15/8545—Leslie Vernon Hayles; 176 Hare Street, Kalgoorlie; no Miners Right.
- 15/8546—Leo Tirei; 18 Dart Street, Boulder; no Miners Right.
- 15/8551—Arthur Colombo; 274 Piccadilly Street, Kalgoorlie; no Miners Right.
- 15/8552—Francis Clyde Evans; Hannan's Hotel, Kalgoorlie; no Miners Right.
- 15/8553—Milenko Ulrich; Higginsville; no Miners Right.
- 15/8566—Leonard Charles Ball; 556 Hannan Street, Kalgoorlie; no Miners Right.
- 15/8571—John William Errington Stewart; 4 Barton Street, Kalgoorlie; no Miners Right.
- 15/8581—Desmond Leslie Ralph; 26 Boundary Street, Kalgoorlie; no Miners Right.
- 15/8383—Donald Rennie; Post Office, Coolgardie; no Miners Right.
- 99S—Kennco Exploration (Australia) Pty. Ltd.; 190 Hay Street East, Perth; non-payment of rent.
- 105S—Kennco Exploration (Australia) Pty. Ltd.; 190 Hay Street East, Perth; non-payment of rent.
- 107S—Kennco Exploration (Australia) Pty. Ltd.; 190 Hay Street East, Perth; non-payment of rent.
- 121S—Portland Properties Pty. Limited; C/-Bannerman, Lalor & Co.; 125 Hannan Street, Kalgoorlie; non-payment of rent and no Miners Right.
- 122S—Portland Properties Pty. Limited; C/-Bannerman & Lalor; 124 Hannan Street, Kalgoorlie; non-payment of rent and no Miners Right.
- 215S—Portland Properties Pty. Limited; C/-Bannerman, Lalor & Co.; 124 Hannan Street, Kalgoorlie; non-payment of rent and no Miners Right.
- 216S—Portland Properties Pty. Limited; C/-Bannerman, Lalor & Co.; 124 Hannan Street, Kalgoorlie; non-payment of rent and no Miners Right.
- 218S—Dampier Mining Company Limited; 37 St. George's Terrace, Perth; non-payment of rent.
- 219S—Dampier Mining Company Limited; 37 St. George's Terrace, Perth; non-payment of rent.
- 220S—Dampier Mining Company Limited; 37 St. George's Terrace, Perth; non-payment of rent.
- 221S—Dampier Mining Company Limited; 37 St. George's Terrace, Perth; non-payment of rent.

- 222S—Dampier Mining Company Limited; 37 St. George's Terrace, Perth; non-payment of rent.
- 223S—Dampier Mining Company Limited; 37 St. George's Terrace, Perth; non-payment of rent.
- 224S—Dampier Mining Company Limited; 37 St. George's Terrace, Perth; non-payment of rent.
- 225S—Dampier Mining Company Limited; 37 St. George's Terrace, Perth; non-payment of rent.
- 226S—Dampier Mining Company Limited; 37 St. George's Terrace, Perth; non-payment of rent.
- 227S—Dampier Mining Company Limited; 37 St. George's Terrace, Perth; non-payment of rent and no Miners Right.
- 228S—Dampier Mining Company Limited; 37 St. George's Terrace, Perth; non-payment of rent and no Miners Right.
- 237S—Kennco Exploration (Australia) Pty. Ltd.; 190 Hay Street East, Perth; non-payment of rent.
- 339S—Kennco Exploration (Australia) Pty. Ltd.; 190 Hay Street East, Perth; non-payment of rent.
- 240S—Kennco Exploration (Australia) Pty. Ltd.; 190 Hay Street East, Perth; non-payment of rent.
- 242S—Kennco Exploration (Australia) Pty. Ltd.; 190 Hay Street East, Perth; non-payment of rent.
- 243S—Dampier Mining Company Limited; 37 St. George's Terrace, Perth; non-payment of rent.
- 244S—Dampier Mining Company Limited; 37 St. George's Terrace, Perth; non-payment of rent.
- 245S—Dampier Mining Company Limited; 37 St. George's Terrace, Perth; non-payment of rent.
- 246S—Dampier Mining Company Limited; 37 St. George's Terrace, Perth; non-payment of rent.
- 278S—Lefroy Minerals Limited; 343 Little Collins Street, Melbourne; non-payment of rent and no Miners Right.
- 279S—Lefroy Minerals Limited; 343 Little Collins Street, Melbourne; non-payment of rent and no Miners Right.
- 292S—Charterhall Mining Exploration Pty. Ltd.; 8 Collins Street, Melbourne; non-payment of rent and no Miners Right.
- 293S—Charterhall Mining Exploration Pty. Ltd.; 8 Collins Street, Melbourne; non-payment of rent and no Miners Right.
- 294S—Charterhall Mining Exploration Pty. Ltd.; 8 Collins Street, Melbourne; non-payment of rent and no Miners Right.
- 295S—Charterhall Mining Exploration Pty. Ltd.; 8 Collins Street, Melbourne; non-payment of rent and no Miners Right.
- 296S—Charterhall Mining Exploration Pty. Ltd.; 8 Collins Street, Melbourne; non-payment of rent and no Miners Right.
- 297S—Charterhall Mining Exploration Pty. Ltd.; 8 Collins Street, Melbourne; non-payment of rent and no Miners Right.
- 298S—Charterhall Mining Exploration Pty. Ltd.; 8 Collins Street, Melbourne; non-payment of rent and no Miners Right.
- 303S—Charterhall Mining Exploration Pty. Ltd.; 8 Collins Street, Melbourne; non-payment of rent and no Miners Right.
- 304S—Charterhall Mining Exploration Pty. Ltd.; 8 Collins Street, Melbourne; non-payment of rent and no Miners Right.
- 305S—Charterhall Mining Exploration Pty. Ltd.; 8 Collins Street, Melbourne; non-payment of rent and no Miners Right.
- 306S—Charterhall Mining Exploration Pty. Ltd.; 8 Collins Street, Melbourne; non-payment of rent and no Miners Right.

- 312S—Amax Exploration (Australia) Inc.; East Wing, 7th Floor, Mt. Newman House, 200 St. George's Terrace, Perth; non-payment of rent.
- 313S—Amax Exploration (Australia) Inc.; East Wing, 7th Floor, Mt. Newman House, 200 St. George's Terrace, Perth; non-payment of rent.
- 318S—Charterhall Mining Exploration Pty. Ltd.; 8 Collins Street, Melbourne; non-payment of rent and no Miners Right.
- 319S—Charterhall Mining Exploration Pty. Ltd.; 8 Collins Street, Melbourne; non-payment of rent and no Miners Right.
- 320S—Amax Exploration (Australia) Inc.; East Wing, 7th Floor, Mt. Newman House, 200 St. George's Terrace, Perth; non-payment of rent.
- 321S—Amax Exploration (Australia) Inc.; East Wing 7th Floor, Mt. Newman House, 200 St. George's Terrace, Perth; non-payment of rent.
- 335S—Dampier Mining Company Limited, 37 St. George's Terrace, Perth; non-payment of rent.
- 336S—Dampier Mining Company Limited, 37 St. George's Terrace, Perth; non-payment of rent.
- 337S—Dampier Mining Company Limited, 37 St. George's Terrace, Perth; non-payment of rent.
- 338S—Dampier Mining Company Limited, 37 St. George's Terrace, Perth; non-payment of rent.
- 339S—Dampier Mining Company Limited, 37 St. George's Terrace, Perth; non-payment of rent.
- 340S—Dampier Mining Company Limited, 37 St. George's Terrace, Perth; non-payment of rent.
- 341S—Dampier Mining Company Limited, 37 St. George's Terrace, Perth; non-payment of rent.
- 342S—Dampier Mining Company Limited, 37 St. George's Terrace, Perth; non-payment of rent.
- 343S—Dampier Mining Company Limited, 37 St. George's Terrace, Perth; non-payment of rent.
- 344S—Dampier Mining Company Limited, 37 St. George's Terrace, Perth; non-payment of rent.
- 440S—Lefroy Minerals Limited; 343 Little Collins Street, Melbourne; non-payment of rent and no Miners Right.
- 441S—Lefroy Minerals Limited; 343 Little Collins Street, Melbourne; non-payment of rent and no Miners Right.
- 442S—Lefroy Minerals Limited; 343 Little Collins Street, Melbourne; non-payment of rent and no Miners Right.
- 492S—Kennco Exploration (Australia) Pty. Ltd.; 190 Hay Street East, Perth; non-payment of rent.
- 494S—Kennco Exploration (Australia) Pty. Ltd.; 190 Hay Street East, Perth; non-payment of rent.
- 503S—Kennco Exploration (Australia) Pty. Ltd.; 190 Hay Street East, Perth; non-payment of rent.
- 504S—Kennco Exploration (Australia) Pty. Ltd.; 190 Hay Street East, Perth; non-payment of rent.
- 615S—Kennco Exploration (Australia) Pty. Ltd.; 190 Hay Street East, Perth; non-payment of rent.
- 616S—Kennco Exploration (Australia) Pty. Ltd.; 190 Hay Street East, Perth; non-payment of rent.
- 617S—Kennco Exploration (Australia) Pty. Ltd.; 190 Hay Street East, Perth; non-payment of rent.
- 618S—Kennco Exploration (Australia) Pty. Ltd.; 190 Hay Street East, Perth; non-payment of rent.
- 815S—Alfred Stephen Gittins; 101 Epsom Avenue, Belmont; non-payment of rent and no Miners Right.
Keith Gittins; 101 Epsom Avenue, Belmont; non-payment of rent and no Miners Right.
- 816S—Alfred Stephen Gittins; 101 Epsom Avenue, Belmont; non-payment of rent and no Miners Right.
Keith Gittins; 101 Epsom Avenue, Belmont; non-payment of rent and no Miners Right.
- 817S—Alfred Stephen Gittins; 101 Epsom Avenue, Belmont; non-payment of rent and no Miners Right.
Keith Gittins; 101 Epsom Avenue, Belmont; non-payment of rent and no Miners Right.
- 16/870—Edwin Allday; c/o Stone James & Co., Cathedral Square, Perth; non-payment of rent and no Miners Right.
- 16/871—Edwin Allday; c/o Stone James & Co., Cathedral Square, Perth; non-payment of rent and no Miners Right.
- 16/872—Edwin Allday; c/o Stone James & Co., Cathedral Square, Perth; non-payment of rent and no Miners Right.
- 16/873—Edwin Allday; c/o Stone James & Co., Cathedral Square, Perth; non-payment of rent and no Miners Right.
- 16/874—Edwin Allday; c/o Stone James & Co., Cathedral Square, Perth; non-payment of rent and no Miners Right.
- 16/875—Edwin Allday; c/o Stone James & Co., Cathedral Square, Perth; non-payment of rent and no Miners Right.
- 16/876—Edwin Allday; c/o Stone James & Co., Cathedral Square, Perth; non-payment of rent and no Miners Right.
- 16/882—Dampier Mining Company Limited; 37 St. George's Terrace, Perth; non-payment of rent.
- 16/883—Dampier Mining Company Limited; 37 St. George's Terrace, Perth; non-payment of rent.
- 16/884—Dampier Mining Company Limited; 37 St. George's Terrace, Perth; non-payment of rent.
- 16/885—Dampier Mining Company Limited; 37 St. George's Terrace, Perth; non-payment of rent.
- 16/908—Edwin Allday; c/o Stone James & Co., Cathedral Square, Perth; non-payment of rent and no Miners Right.
- 16/953—Spargo's Exploration N.L.; 528 Hannan Street, Kalgoorlie; non-payment of rent and no Miners Right.
- 16/968—Amax Exploration (Australia) Inc.; East Wing, 7th Floor, 200 St. George's Terrace, Perth; non-payment of rent.
- 16/969—Amax Exploration (Australia) Inc.; East Wing, 7th Floor, 200 St. George's Terrace, Perth; non-payment of rent.
- 16/970—Amax Exploration (Australia) Inc.; East Wing, 7th Floor, Mt. Newman House, 200 St. George's Terrace, Perth; non-payment of rent.
- 16/971—Amax Exploration (Australia) Inc.; East Wing, 7th Floor, Mt. Newman House, 200 St. George's Terrace, Perth; non-payment of rent.

Water Rights.

- 59S—Mt. Burges Pty. Ltd.; c/o W. H. Halford, Black Flag Station, via Kalgoorlie; non-payment of rent and no Miners Right.
- 60S—Mt. Burges Pty. Ltd.; c/o W. H. Halford, Black Flag Station, via Kalgoorlie; non-payment of rent and no Miners Right.

Prospecting Area.

- 16/1833—Hector Leo Fisher, 9 Outridge Terrace, Kalgoorlie; no Miners Right.

DOWELL HOLDINGS (W.A.) PTY. LTD.

AT an extraordinary meeting of members held on 28th June 1973, the following resolutions were passed:—

- (1) That the Company be wound up voluntarily;
- (2) That Mr. Angus Kevin Graham, Chartered Accountant of 96 St. George's Terrace, Perth be appointed Liquidator of the Company.

Dated this 10th day of July, 1973.

ANGUS K. GRAHAM,
Liquidator.

(Price Waterhouse & Co., Chartered Accountants,
447 Collins Street, Melbourne 3000.)

- (3) To appoint a liquidator and fix his remuneration. Mr. Albert Roy Wright has been nominated by the company and has agreed to act.
- (4) To consider and, if thought fit, appoint a Committee of Inspection.

Dated at Pt. Augusta this 10th day of July, 1973.

E. S. M. McLEOD,
Director.

Note: A creditor is not entitled to vote at the meeting unless he has lodged with the Chairman of the Meeting a Proof of Debt that he claims to be due to him from the company. It is requested that proxies and proofs, duly completed be lodged at the office of C. P. Bird & Associates, 18 St. George's Terrace, Perth not later than 12 noon on the 9th August, 1973.

COMPANIES ACT, 1961-1972.

Faulkners Properties Pty. Ltd. (in voluntary liquidation).

PURSUANT to section 272 of the Companies Act, 1961-1972, notice is hereby given that the Final General Meeting of Shareholders of the abovenamed Company will be held on Monday 20th August, 1973, at 9 a.m. at the offices of Morgan, Priddy & Keogh, Chartered Accountants, 1315 Hay Street, West Perth for the purpose of laying before the meeting the Liquidator's account of the winding up.

Dated this 16th day of July, 1973.

M. MORGAN,
Liquidator.

COMPANIES ACT, 1961-1972.

Perth Construction Co. Pty. Ltd. (in Liquidation).
PERSONS having claims against the abovenamed company are required to prove their debts on or before Friday 17th August, 1973.

Proofs of Debt must be submitted in accordance with Form 75 in the Second Schedule to the Companies Regulations 1962, and accompanied by supporting vouchers setting out details of the amounts claimed, including, where applicable, the name of the job or contract concerned.

The Liquidator's address for service of Proofs of Debt is c/o Crowther, Bird & Spillsbury, 18 St. George's Terrace, Perth.

Claimants failing to prove will be excluded from any distribution made prior to proof.

Dated at Perth this 12th day of July, 1973.

A. R. WRIGHT,
Liquidator.

Note: The Companies (Meeting and Winding Up) Regulations, 1964, provides that "in proving a debt or claim, a creditor shall make an allowance for all discount for which an allowance would have been made if the company were not being wound up."

(Lodged by C. P. Bird & Associates, 18 St. George's Terrace, Perth.)

COMPANIES ACT, 1961-1972.

(Section 260 (4).)

Notice of Meeting of Creditors.

Transcontinental Diesel & General Engineers
Pty. Ltd.

NOTICE is hereby given that a Meeting of Creditors of Transcontinental Diesel & General Engineers Pty. Ltd. will be held at the offices of Messrs. C. P. Bird & Associates, 18, St. George's Terrace, Perth on Monday the 13th day of August, 1973 at 9.30 a.m.

Agenda:

- (1) To consider the Statement of Affairs of the Company.
- (2) To receive a report from the Director of the affairs of the company and the circumstances leading to the winding up.

COMPANIES ACT, 1961-1972.

(Section 254 (2).)

Notice of Resolution.

Autoclean (Australia) Pty. Ltd. (in Liquidation).
NOTICE is hereby given that at an Extraordinary General Meeting of Members of Autoclean (Australia) Pty. Ltd. (in Liquidation) held on the 17th July, 1973, and confirmed at a Meeting of Creditors held on the 17th July, 1973, the following special resolution was passed:—

That the Company be wound up voluntarily.

Dated at Perth this 20th July, 1973.

R. M. EVANS,
Joint Liquidator.

(Melsom Wilson & Partners, Chartered Accountants, 11th Floor, T. & G. Building, 37 St. George's Terrace, Perth, W.A. 6000.)

COMPANIES ACT, 1961-1972.

(Section 272 (1).)

AH-JAY Enterprises Pty. Ltd. (in Liquidation).

Notice of Final Meeting of Members and Creditors.
NOTICE is hereby given that, pursuant to the provisions of section 272 of the Companies Act, 1961-1972, a meeting of the members of Ah-Jay Enterprises Pty. Ltd. (in Liquidation) and of the creditors of that Company will be held on Wednesday, 15th August, 1973, at 11.00 o'clock at the offices of Garland Brown & Co., Sixteenth Floor, 37 St. George's Terrace Perth, for the purpose of laying before the meeting an account showing how the winding up has been conducted and the property of the company has been disposed of and of giving any explanation of the account.

Dated at Perth this 13th day of July, 1973.

R. W. BROWN,
Liquidator.

(Garland Brown & Co., Chartered Accountants, 16th Floor, T. & G. Building, 37 St. George's Terrace, Perth, W.A. 6000.)

COMPANIES ACT, 1961-1972.

(Section 272 (1).)

O.E.S. (West Aust.) Pty. Ltd. (in Liquidation).

Notice of Final Meeting of Members and Creditors.
NOTICE is hereby given that, pursuant to the provisions of section 272 of the Companies Act, 1961-1972, a meeting of the members of O.E.S. (West Aust.) Pty. Ltd. (in Liquidation) and of the creditors of that Company will be held on Friday, 17th August, 1973, at 11.00 a.m. at the offices of Garland Brown & Co., Sixteenth Floor, 37 St. George's Terrace, Perth, for the purpose of laying before the meeting an account showing how the winding up has been conducted and the property of the company has been disposed of and of giving any explanation of the account.

Dated at Perth this 16th day of July, 1973.

R. W. BROWN,
Liquidator.

(Garland Brown & Co., Chartered Accountants, 16th Floor, T. & G. Building, 37 St. George's Terrace, Perth, W.A. 6000.)

COMPANIES ACT, 1961-1972.

(Section 272 (1).)

Rivervale Estate Agencies Pty. Ltd. (in Liquidation).

Notice of Final Meeting of Members and Creditors.

NOTICE is hereby given that, pursuant to the provisions of section 272 of the Companies Act, 1961-1972, a meeting of the members of Rivervale Estate Agencies Pty. Ltd. (in liquidation) and of the creditors of that Company will be held on Wednesday, 15th August, 1973, at 12.00 o'clock at the offices of Garland Brown & Co., Sixteenth Floor, 37 St. George's Terrace, Perth, for the purpose of laying before the meeting an account showing how the winding up has been conducted and the property of the company has been disposed of and of giving any explanation of the account.

Dated at Perth this 16th day of July, 1973.

R. W. BROWN,
Liquidator.

(Garland Brown & Co., Chartered Accountants,
16th Floor, T. & G. Building, 37 St. George's
Terrace, Perth, W.A. 6000.)

COMPANIES ACT, 1961-1972.

Regulations 7 (2) and 25 (2).

Notice of Meeting of Creditors.

C. & P. Maynard (Aust.) Pty. Ltd.

NOTICE is hereby given that a meeting of the creditors of C. & P. Maynard (Aust.) Pty. Ltd. will be held in the board room of D. N. Allan, Chartered Accountant, 10th Floor, T & G Building, 37 St. George's Terrace (Corner Barrack Street), Perth, on Friday, 27th July, 1973, at 11 a.m.

Agenda:

- (1) To receive a report from a Director of the Company nominated by a General Meeting of shareholders to be held in the board room of D. N. Allan, Chartered Accountant, 37 St. George's Terrace, Perth, on Friday, 27th July, 1973, at 10.45 a.m. at which a Special Resolution may be passed:—

That the Company be wound up voluntarily and that Dudley Norman Allan, Chartered Accountant, be and is hereby appointed liquidator.

- (2) In the event of the shareholders in General Meeting resolving that the Company be wound up voluntarily to nominate a Liquidator or to confirm the appointment of the Liquidator appointed by shareholders.
- (3) To consider, and if thought fit to appoint a Committee of Inspection pursuant to section 262 of the W.A. Companies Act, 1961-1970.
- (4) To fix the remuneration of the Liquidator or to delegate such power to the Committee of Inspection if appointed.

Dated this 17th day of July, 1973.

By Order of the Board,

L. MAYNARD,
Director.

TRUSTEES ACT, 1962.

Joseph Arthur Ellis, formerly of 153 Victoria Avenue, Dalkeith, in the State of Western Australia, but late of Unit 4, 14 Victoria Avenue, Dalkeith, in the said State, Retired Chairman, deceased.

CREDITORS and other persons having claims (to which section 63 of the Trustees Act, 1962 relates) in respect of the estate of the deceased, who died on the 24th day of March 1973, are required by the Trustees Arthur Laurence Ellis and Alan Eason Ellis, care of Lohrmann Tindal and Guthrie, of 167 St. George's Terrace, Perth, to send particulars of their claims to him by the 21st day of August, 1973, after which date the trustee may convey or distribute the assets, having regard only to the claims of which he then has notice.

TRUSTEES ACT, 1962.

Whereas Eugenio Demolini, late of 15 Phillips Grove, Innaloo, in the State of Western Australia, Labourer, died on the 16th day of April, 1972.

CREDITORS and other persons having claims (to which section 63 of the Trustees Act, 1962, relates) in respect of the Estate of the Deceased who died on the 16th day of April, 1972, are required by the personal representative of the deceased, Bettina Demolini, of 15 Phillips Grove, Innaloo, in the said State to send particulars of their claims to her by the 10th day of August, 1973, after which date the Personal Representative may convey or distribute the assets having regard only to the claims of which she then has notice.

Claims are to be forwarded to Messrs. McCusker, Lawrence & Harmer, Solicitors of 18 Howard Street, Perth in the said State.

TRUSTEES ACT, 1962.

Notice to Creditors and Claimants.

CREDITORS and other persons having claims (to which section 63 of the Trustees Act, 1962, relates) in respect of the estates of the undermentioned deceased persons are required by The Perpetual Executors Trustees and Agency Company (W.A.) Limited, of 89 St. George's Terrace, Perth, to send particulars of their claims to the Company by the undermentioned date after which date the said Company may convey or distribute the assets having regard only to the claims of which the Company then has notice.

Dated at Perth this 18th day of July, 1973.

The Perpetual Executors Trustees and Agency
Company (W.A.) Limited,

N. SNELL,
Manager.

Bancroft, John, late of 6 Eucla Street, Mount Hawthorn, Retired Storeman. Died 14th April, 1973. Last day for claims 24th August, 1973.

Bending, Leslie Thomas, late of 4 Yilgarn Street, Mundaring, Retired Labourer. Died 24th November, 1972. Last day for claims 24th August, 1973.

Bricknell, Reginald Herbert, late of 131 Holland Street, Wembley, Bus Driver. Died 8th May, 1973. Last day for claims 24th August, 1973.

Cantrell, Alfred, late of 22 Zebina Street, East Perth, Retired Painter. Died 2nd May, 1973. Last day for claims 24th August, 1973.

Copley, Angus Burnside, late of 4A Victoria Avenue, Claremont, Retired Farmer and Investor. Died 19th April, 1973. Last day for claims 24th August, 1973.

Duncan, William Alexander, late of 32 South West Highway, Armadale, Retired Hotel Licensee. Died 16th February, 1973. Last day for claims 24th August, 1973.

Jenkin, Dorothea Norah Mappedorum, late of 546 Light Street, Dianella, Retired School Teacher. Died 23rd April, 1973. Last day for claims 24th August, 1973.

Little, George William, late of 14 Compton Street, Balga, but formerly of 352 Lord Street, Perth, Retired Timber Worker. Died 27th January, 1973. Last day for claims 24th August, 1973.

Robb, Albert Edward, late of 51A Collins Road, Canning Vale, Retired Business Proprietor. Died 2nd May, 1973. Last day for claims 24th August, 1973.

Ruddick, Archibald Alexander, late of 93 Hillsborough Drive, Nollamara, Moulder. Died 9th April, 1973. Last day for claims 24th August, 1973.

Simpson, Rita Effie, late of Charles Jenkins Hospital Bentley, Retired Nursing Matron. Died 3rd April, 1973. Last day for claims 24th August, 1973.

TRUSTEES ACT, 1962.

Notice to Creditors and Claimants.

THE WEST AUSTRALIAN TRUSTEE EXECUTOR AND AGENCY COMPANY LIMITED, of 135 St. George's Terrace, Perth requires creditors and other persons having claims (to which section 63 of the Trustees Act 1962 relates) in respect of the estates of the undermentioned deceased persons, to send particulars of their claims to it by the date stated hereunder, after which date the Company may convey or distribute the assets, having regard only to the claims of which it then has notice.

Last Day for Claims—20/8/73.

Dewar, Catherine, late of 27 Vancouver Street, Albany, Widow, died 25/4/73.

Lindsay, Gladys Maud, late of Hamersley Hospital, 443 Rokeby Road, Subiaco, Widow, died 9/5/73.

Little, Geraldine Agnes, formerly of Lakewood, late of 10 White Street, Kalgoorlie, Married Woman, died 3/3/73.

Riordan, Irene Ruth, late of 57 Gregory Street, Wembley, Married Woman, died 16/5/73.

Wilson, Frederick, formerly of Palace Hotel, York, late of 70 Guildford Road, Mount Lawley, Retired Hotel Keeper, died 25/4/73.

Dated at Perth this 19th day of July, 1973.

C. E. PLINT,
Manager.

TRUSTEES ACT, 1962.

Notice to Creditors and Claimants.

CREDITORS and other persons having claims (to which section 63 of the Trustees Act relates) in respect of the estates of the undermentioned deceased persons are required to send particulars of their claims to me on or before the respective dates shown hereunder after which dates I may convey or distribute the assets, having regard only to the claims of which I then have notice.

Dated this 17th day of July, 1973.

A. E. MARSHALL,
Public Trustee,
565 Hay Street, Perth.

Name; Address and Occupation; Date of Death;
Last Date for Claims.

Armstrong, Roger; Osmington, via Margaret River, TPI Pensioner; 27/1/73; 27/8/73.

Bailey, Leonard; 2 Pool Street, York, Labourer; 10/6/73; 27/8/73.

Baxter, Eleanor Maud; Flat D19, Lawley Crescent, Mt. Lawley, Widow; 27/6/73; 3/9/73.

Cadman, Oliver Cromwell Edwin; 28 Scarborough Beach Road, North Perth, Retired Plumber; 20/5/73; 3/9/73.

Campbell, Gertrude; 27 McKimmie Street, Palmyra, Spinster; 28/6/73; 3/9/73.

Cann, William Stannard; 34 Tunnel Road, Swan View, Retired Clerk; 24/6/73; 27/8/73.

Cooper, Frederick Alfred Walter; 13 Rudwick Street, Mosman Park, Invalid Pensioner; 4/8/72; 3/9/73.

Corney, Hermine Isabella Fanny Jane; Sunbury, Victoria, Widow; 11/6/53; 3/9/73.

Douglas, Maud Beatrice; St. Lukes Nursing Home, 429 Rokeby Road, Subiaco, Widow; 19/1/73; 20/8/73.

Fraser, Verley George; Mungedar Station, Dandaragan, Retired Station Hand; 4/3/73; 20/8/73.

Frew, William George; 722 Beaufort Street, Mt. Lawley, Retired Motor Mechanic; 12/6/73; 3/9/73.

Greenard, Amy Grace; formerly of 17 North Street, Mt. Lawley, late of Leighton Nursing Home, West Perth, Widow; 31/5/73; 3/9/73.

Lukies, Henry Oliver; 14, Montreal Road, West Midland, Retired Fitter; 10/6/73; 3/9/73.

Martin, Mary Blanche; 20 Kipling Street, Narrogin, Married Woman; 4/6/73; 27/8/73.

McKean, Catherine Mary; Mt. Henry Hospital, Cloister Avenue, Como, Spinster; 3/6/73; 3/9/73.

Meadowcroft, Doris Mary Irene; formerly of Casson House, 22 Woodward Street, North Perth, late of Swanbourne Hospital, Spinster; 16/5/73; 3/9/73.

Merefield, Albert Edward; 14 Waddell Road, Palmyra, retired cleaner; 2/5/73; 27/8/73.

Monks, Raymond James; 9 Nulsen Street, Norseman, retired goldminer; 11/6/73; 27/8/73.

Newson, Gordon Ernest Lindquist; 1 Loma Street, Cottesloe, P.M.G. employee; 15/3/73; 3/9/73.

Palmer, Edith May; 7 Helen Street, Bellevue, widow; 14/7/72; 3/9/73.

Parkin, Oswald Edward; Lot 20, Cockman Road, Wanneroo, retired farmer; 28/6/73; 3/9/73.

Storck, Linus Josef; Block "D" Room 112, Single Men's Quarters, Newman, fitter and turner; 24/2/73; 27/8/73.

Waldron, Constance Evelyn; formerly of Swanbourne Hospital, late of St. Catherine's Hospital, 131 Broadway, Nedlands; widow; 27/9/72; 27/8/73.

Whyborn, Leslie William; 38 Richmond Street, North Perth, clerk; 23/6/73; 3/9/73.

ACTS OF PARLIAMENT FOR SALE AT
GOVERNMENT PRINTING OFFICE.

(In every case, postage is additional to the printed price.)

(Postage is assessed at time of despatch.)

	\$
Abattoirs Act	0.20
Aboriginal Affairs Planning Authority Act No. 24 of 1972	0.30
Aboriginal Heritage Act No. 53 of 1972	0.40
Absconding Debtors Act	0.10
Administration Act	1.00
Adoption of Children Act	0.20
Aerial Spraying Control Act	0.10
Age of Majority Act No. 46 of 1972 (Repeal Guardianship of Infants Acts)	0.10
Agricultural Products Act	0.20
Agricultural Protection Board Act	0.20
Alsatian Dog Act	0.10
Alumina Refinery (Alcoa Bauxite) Agreement Act No. 3 of 1961	0.50
Alumina Refinery (Bunbury) Agreement Act No. 109 of 1970	0.40
Alumina Refinery (Mitchell Plateau) Agreement Act No. 67 of 1971 (Repeals 22/69)	0.40
Alumina Refinery (Muchea) Agreement Act No. 97 of 1972 (Repeals Alumina Refinery (Upper Swan) No. 53 of 1971)	0.60
Alumina Refinery (Pinjarra) Agreement Act No. 75 of 1969	0.20
Alunite—State (Western Australia) Alunite Industry Act No. 53 of 1946-1952	0.10
Anatomy Act No. 23 of 1930-46	0.10
Arbitration Act No. 13 of 1895-1935	0.10
Architects' Act No. 13 of 1922-1969	0.20
Argentine Ant Act No. 36 of 1968	0.10
Artificial Breeding Board Act	0.10
Artificial Breeding of Stock Act	0.10
Associations Incorporation Act	0.20
Auctioneers Act	0.20
Audit Act	0.30
Australian and New Zealand Banking Group Act No. 44 of 1970	0.20
Bills of Sale Act	0.40
Bread Act	0.20
Building Registration Act	0.30
Building Societies Act	0.50
Bulk Handling Act	0.30
Business Names Act	0.30
Bush Fires Act	0.70
Carriers Act	0.10
Cement Works (Cockburn Cement Ltd) Agreement Act No. 45 of 1971	0.10
Censorship of Films Act	0.20
Change of Names Regulation Act	0.10

Acts of Parliament—continued.

	\$
Charitable Collections Act	0.20
Charitable Trusts Act	0.20
Child Welfare Act	0.40
Chiropractors Act	0.10
Chiropractors Act	0.10
City of Perth Parking Facilities Act ..	0.20
Clean Air Act	0.30
Commonwealth Places (Admin. Laws) Act No. 88 of 1970	0.10
Community Welfare Act No. 31 of 1972 ..	0.10
Companies Act	2.00
Constitution Act	0.20
Constitution Act Amendments Act	0.20
Construction Safety Act No. 13 of 1972 ..	0.40
Consumer Protection Act No. 68 of 1971 ..	0.10
Convicted Inebriates Act	0.10
Country Areas Water Supply Act	0.60
Country Towns Sewerage Act	0.50
Criminal Code Act	1.70
Criminal Injuries (Compensation) Act No. 69 of 1970	0.10
Dairy Industry Act	0.20
Dairy Products Marketing Regulation Act ..	0.20
Dampier Solar Salt Industry Agreement Act	0.20
Death Duties (Taxing) Act	0.20
Debt Collectors Licensing Act	0.20
Decimal Currency Act No. 113 of 1965 ..	0.20
Declarations and Attestations Act	0.10
Dentists Act	0.40
Disposal of Uncollected Goods Act No. 121 of 1970	0.20
District Court of W.A. Act No. 84 of 1969-70	0.40
Dividing Fences Act	0.20
Dog Act	0.20
Door-to-Door (Sales) Act	0.10
Dried Fruits Act	0.20
Droving Act	0.20
Education Act	0.40
Egg Marketing Act	0.20
Electoral Act	0.50
Electoral Districts Act	0.20
Electricity Act	0.30
Employment Brokers Act	0.20
Environmental Protection Act No. 63 of 1971	0.50
Evidence Act	0.50
Explosive and Dangerous Goods Act	0.40
Factories and Shops Act	0.50
Fauna Conservation Act	0.20
Feeding-Stuffs Act	0.20
Fertilisers Act	0.20
Firearms and Guns Act	0.20
Fire Brigades Act	0.30
Fisheries Act	0.60
Fluoridation of Public Water Supplies Act	0.10
Forests Act	0.30
Fremantle Harbour Trust Act	0.30
Friendly Societies Act	0.50
Fruit-Growing Industry (Trust Fund) Act ..	0.10
Fruit Growing Reconstruction Scheme Act No. 99 of 1972	0.20
Fuel, Energy and Power Resources Act No. 56 of 1972	0.20
Gas (Standards) Act	0.10
Gas Undertakings Act	0.20
Gold Buyers Act	0.20
Government Employees' Housing Act	0.20
Government Employees (Promotions Appeal Board) Act No. 38 of 1945-66	0.20
Government Railways Act	0.30
Grain Pool Act	0.30
Greyhound Racing Control Act No. 83 of 1972	0.20
Guardianship of Children Act No. 77 of 1972 (Repeals Guardianship of Infants Acts)	0.10
Hairdressers Registration Act	0.20
Hawkers and Pedlars Act	0.10
Health Act	1.00
Hire Purchase Act	0.30
Honey Pool Act	0.10
Hospital Fund Act No. 39 of 1930-37	0.20
Housing Loan and Guarantee Act	0.30
Indecent Publications Act	0.10
Industrial Arbitration Act	1.00
Industrial Development (Resumption of Land) Act	0.30
Inheritance (Family and Dependents Pro- vision) Act No. 57 of 1972	0.10
Inquiry Agents Licensing Act	0.10
Inspection of Scaffolding Act	0.20
Inspection of Machinery Act No. 11 of 1922- 1969	0.50

Acts of Parliament—continued.

	\$
Interpretation Act	0.30
Iron Ore Agreement Acts—	
(Cleveland-Cliffs) No. 91 of 1964-70	0.30
(Dampier Mining Co. Ltd.) No. 78 of 1969 ..	0.20
(Goldsworthy-Nimigarra) Agreement Act No. 30 of 1972	0.50
(Hamersley Range) No. 98 of 1964-68	0.50
(Hanwright) No. 19 of 1967-68	0.50
(McCahey's Monster) Agreement Act No. 104 of 1972	0.60
(Mt. Bruce) Agreement Act No. 37 of 1972	0.60
(Mt. Goldsworthy) No. 97 of 1964	0.40
(Mt. Newman) No. 75 of 1964-67	0.50
(Nimigarra) No. 9 of 1967	0.40
(Rhodes Ridge) Agreement Act No. 36 of 1972	0.60
(Scott River) No. 35 of 1961	0.20
(Tallering Peak) No. 104 of 1964	0.30
(B.H.P.) No. 103 of 1964-65	0.50
(Wittenoom) Agreement Act No. 38 of 1972	0.60
The B.H.P. Co. Ltd. (Export of Iron Ore) Act No. 93 of 1965	0.10
Junior Farmers Movement Act	0.10
Juries Act	0.20
Justices Act	0.70
Land Act	0.50
Land Agents Act	0.50
Legal Contribution Trust Act	0.30
Legal Practitioners Act	0.40
Library Board of Western Australia	0.20
Licensed Surveyors Act	0.20
Limitation Act	0.20
Limited Partnerships Act	0.10
Liquor Act No. 34 of 1970	1.20
Local Government Act	2.50
Long Service Leave Act	0.30
Lotteries Control Act	0.20
Main Roads Act	0.40
Marine Stores Act	0.20
Marketable Securities Transfer Act No. 86 of 1970	0.30
Marketing of Barley Act	0.20
Marketing of Eggs Act	0.20
Marketing of Linseed Act	0.20
Marketing of Onions Act	0.20
Marketing of Potatoes Act	0.20
Marketing of Lamb Act No. 61 of 1971	0.20
Marketing of Lamb and Hogget Act	0.10
Married Persons and Children (Summary Relief) Act	0.50
Married Women's Property Act	0.10
Matrimonial Causes and Personal Status Code	0.40
Meat Industry (Treatment Works) Licensing Act	0.10
Medical Act (Practitioners)	0.30
Mental Health Act	0.40
Metric Conversion Act No. 94 of 1972	0.30
Metropolitan Market Act	0.10
Metropolitan (Perth) Passenger Transport Trust Act	0.40
Metropolitan Region Improvement Tax Act ..	0.10
Metropolitan Region Town Planning Scheme Act	0.30
Metropolitan Water Supply, Sewerage, and Drainage Act	0.40
Mine Workers' Relief Act	0.40
Money Lenders' Act	0.20
Motor Vehicle Drivers' Instructors Act	0.10
Motor Vehicle (Third Party Insurance) Act ..	0.50
Motor Vehicle (Third Party Insurance Sur- charge) Act	0.10
Murdoch University Planning Board No. 71/70	0.10
Museum Act	0.20
National Trust of Australia (W.A.) Act	0.20
Native (Citizenship Rights) Act. Repeal Act No. 26 of 1971	0.10
Native Flora Protection Act	0.10
Nickel Refinery (Western Mining Corporation Ltd.) Agreement Act	0.20
Noise Abatement Act No. 100 of 1972	0.30
Nollamara Land Vesting Act	0.10
Northern Developments (Ord River) Pty. Ltd. Agreement Act No. 32 of 1960	0.10
Northern Developments Pty. Ltd. Agreement Act No. 65 of 1957 (Schedule Superseded by No. 41 of 1969)	0.30

Acts of Parliament—continued.

	\$
Northern Developments Pty. Ltd. Agreement Act No. 41 of 1969	0.30
Nurses Act No. 27 of 1968	0.30
Noxious Weeds Act	0.30
Occupational Therapists' Act	0.10
Offenders Probation and Parole Act	0.50
Optical Dispensers Act	0.10
Optometrists' Act	0.30
Ord River Dam Catchment Area (Straying Cattle) Act	0.10
Painters' Registration Act	0.10
Parks and Reserves Act	0.20
Parliamentary Commissioner No. 64 of 1971	0.30
Payroll Tax Assessment Act No. 10 of 1971	0.40
Payroll Tax Act No. 11 of 1971	0.10
Pensioners (Rates Exemption) Act No. 58 of 1966	0.10
Pensions Supplementation Act No. 78 of 1953	0.10
Perth Regional Railway Act	0.10
Petroleum Act No. 72 of 1967	0.50
Petroleum Pipelines Act No. 112 of 1969	0.50
Petroleum Products Subsidy Act No. 12 of 1965	0.10
Petroleum (Registration Fees) Act No. 77 of 1967	0.10
Petroleum (Submerged Lands) Act No. 41 of 1967	0.60
Petroleum (Submerged Lands) Registration Fees Act No. 40 of 1967	0.10
Physiotherapists Act No. 75 of 1950	0.20
Pig Industry Compensation Act	0.20
Plant Diseases (Registration Fees) Act No. 33 of 1941	0.10
Plant Diseases Act	0.30
Poisons Act	0.80
Police Act	0.70
Police Assistance Compensation Act No. 59 of 1964	0.10
Port Authority and Shipping Acts—	
Albany Port Authority Act	0.40
Bunbury Port Authority Act	0.30
Esperance Port Authority Act	0.20
Fremantle Port Authority Act	0.30
Geraldton Port Authority Act	0.20
Port Hedland Port Authority Act	0.50
Shipping and Pilotage Act	0.20
W.A. Coastal Shipping Commission Act No. 44 of 1965	0.20
W.A. Marine Act No. 44 of 1965	0.50
Poseidon Nickel Agreement Act No. 59 of 1971	0.40
Potato Growers' Licensing Act No. 42 of 1941	0.10
Potato Growing Industry Trust Fund No. 69 of 1947	0.10
Poultry Industry (Trust Fund) Act No. 28 of 1948	0.10
Presbyterian Church of Australia Act No. 91 of 1970	0.20
Prevention of Pollution of Water by Oil Act No. 33 of 1960	0.20
Private Railways (Level Crossing) Act No. 77 of 1966	0.10
Property Law Act No. 32 of 1969	0.50
Public and Bank Holidays Act	0.10
Public Education Endowment Act	0.10
Public Service Acts—	
Public Service Act	0.40
Public Service Appeal Board Act	0.10
Public Service Arbitration Act	0.20
Public Trustee Act	0.50
Reserves (Concert Hall) Act	0.10
Reserves (University Land) Act	0.10
Road and Air Transport Commission Act No. 53 of 1966	0.40
Road Maintenance (Contribution) Act No. 69 of 1965	0.20
Rural and Industries Bank Act No. 51 of 1944	0.40
Rural Relief Fund Act	0.10
Rural Reconstruction Scheme Act No. 17 of 1971	0.30
Sale of Land Act No. 119 of 1970	0.10
Second-Hand Dealers' Act	0.10
Securities Industries Act No. 118 of 1970	0.60
Shipping and Pilotage Act	0.20
Soil Conservation Act	0.30
Soil Fertility Research Act	0.10
Spear-Guns Control Act No. 5 of 1955	0.10
Stamp Act	0.50
State Electricity Commission Act	0.40
State Government Insurance Office Act	0.10
State Housing Act	0.40

Acts of Parliament—continued.

	\$
State Housing Death Benefit Scheme Act No. 52 of 1965	0.10
State Tender Board Act	0.10
Stipendiary Magistrates' Act No. 17 of 1957	0.10
Stock (Brands and Movement) Act No. 116 of 1970	0.30
Stock Disease Regulations' Act No. 66 of 1968	0.10
Strata Titles Act	0.30
Street Collections (Regulation) Act No. 55 of 1940	0.10
Street Photographers Act No. 46 of 1947	0.10
Suitors' Fund Act No. 43 of 1964	0.10
Swan River Conservation Act No. 58 of 1958	0.30
Taxation (Staff Arrangements) Act No. 108 of 1969	0.10
Taxi-Cars (Co-Ordination and Control) Act No. 81 of 1963	0.20
Teacher Education Act	0.40
Timber Industry 1969	0.20
Tissue Grafting and Processing Act No. 19 of 1956	0.10
Totalisator Agency Board Betting Act No. 50 of 1960	0.40
Totalisator Agency Board Betting Tax Act No. 54 of 1960	0.10
Totalisator Duty Act No. 19 of 1905	0.10
Totalisator Regulation Act No. 19 of 1912	0.10
Tourist Act	0.10
Trade Associations Registration Act No. 79 of 1959	0.20
Trade Descriptions and False Advertisements' Act No. 42 of 1936	0.20
Traffic Act	0.80
Truck Act	0.10
Trustees Act	0.80
Tuberculosis (Commonwealth and State Arrangement) Act No. 24 of 1965	0.10
Unauthorised Documents' Act No. 8 of 1961	0.10
Unclaimed Money Act	0.10
University Medical School Act No. 30 of 1955	0.10
University Medical School Teaching Hospitals Act No. 31 of 1955	0.10
University of W.A. Act	0.20
Used Car Dealers' Act No. 51 of 1964	0.10
Veterinary Medicines' Act No. 29 of 1953	0.20
Veterinary Surgeons' Act No. 64 of 1960	0.20
Water Boards Act No. 4 of 1904	0.70
Weights and Measures Act	0.60
West Australian Trustee, Executor and Agency Company Limited Act (Private)	0.20
West Australian Coastal Shipping Commission Act No. 44 of 1965	0.50
West Australian Institute of Technology Act	0.20
West Australian Marine Act No. 72 of 1948	0.50
West Australian Products Symbol Act	0.10
West Australian Tertiary Education Commission No. 84 of 1970	0.10
West Australian Trotting Association Act No. 55 of 1946	0.30
Youth, Community Recreation and National Fitness Act No. 71 of 1972	0.20
Zoological Gardens Act No. 12 of 1972	0.10

REPORTS, 1972.

Ritter Report "An Analytical Study of the proposed Corridor Plan for Perth, 1972."
Counter Sale—\$5.00.
Mailed—\$5.24.

Select Committee into the "Potato Industry of W.A." (Hon. V. J. Ferry, M.L.C., Chairman), 1972.
Counter Sale—\$0.30.
Mailed—\$0.42.

Royal Commission into "Hire Purchase and Other Agreements, 1972, (Hon. W. R. McPharlin, J.P., M.L.A., Chairman), 1972.
Counter Sale—\$2.00.
Mailed—\$2.24.

Report by Director General for Education Mr. W. H. Dettman, into Discipline in Secondary Schools in W.A., 1972.
Counter Sale—\$1.00.
Mailed (Local)—\$1.45.
Mailed (Eastern States)—\$1.80.

Copies available at Parliamentary Papers—
Central Government Buildings, Perth; and
Station Street, Wembley.

**REPORT OF THE HONORARY
ROYAL COMMISSION OF
INQUIRY INTO THE
TREATMENT OF ALCOHOL
AND DRUG DEPENDENTS IN
WESTERN AUSTRALIA, 1973.**
(Hon. R. J. L. Williams, M. L. C., Chairman.)

Prices—

Counter Sales—\$1.50

Mailed—\$1.70

**REPORT OF THE EGG INDUSTRY
ENQUIRY OF W. A., 1973.**
(Neil D. McDonald Enquirer.)

Prices—

Counter Sales—\$3.50

Mailed Local (Plus)—\$0.40

Mailed Country (Plus)—\$0.50

Eastern States Postage Rate on 3lb.

**REPORT OF THE ROYAL
COMMISSION "FREMANTLE
PRISON" 1973.**
(Commissioner, His Honour Robert E. Jones.)

Prices—

Counter Sales—\$1.50

Mailed Local (Plus)—\$0.35

Mailed Country (Plus)—\$0.45

Eastern States Postage Rate on 2lb.

**WORKERS' COMPENSATION
ACT**

(No. 69 of 1912-1970)

Tenth Reprint approved 2-7-73
includes amendments Nos. 18 and
43 of 1970.

Prices—

Counter Sales—80c

Mailed—\$1-00

**Available only from Harbour and Light
Department, Crane House, 185 High
Street, Fremantle. Phone 35 1211.—**

Navigable Waters Regulations, 1958.

Regulations for Preventing Collisions at
Sea.

Regulations for the Examination of
Applicants for Masters, Mates,
Coxswain, Engineers, Marine Motor
Engine Driver's and Marine
Surveyors.

CONTENTS.

	Page
Agriculture, Department of	2734-5
Anatomy Act	2706
Appointments	2688-9, 2699-701
Audit Act	2689
Bush Fires Act	2717
Chiroprodists Act	2706
Coal Mining Industry Long Service Leave Act	2685
Commissioners for Declarations	2705
Companies Act	2745-6
Companies (Co-operative) Act	2705
Country Areas Water Supply Act	2687
Country Towns Sewerage Act	2687
Crown Law Department	2705
Deceased Persons' Estates	2746-7
Dental Act	2706
Fauna Conservation Act	2709
Fisheries	2709
Forestry	2686
Fremantle Port Authority	2720
Health Department	2683, 2705-9
Armadale-Kelmscott Shire of—Health By-laws	2709
Canning Town of—Health By-laws	2708
Industrial Development (Resumption of Land) Act	2712
Inquiry Agents Licensing Act	2699
Justices of the Peace	2688
Land Agents Act	2689-99
Lands Agents—List of Licensed, 1973	2689-98
Land Drainage	2687-8
Lands Department	2685-7, 2709-17
Local Government Department	2683, 2725-33
Chapman Valley Shire of—By-laws Signs, etc.	2731
Collie, Shire of—By-laws Vehicle Wrecking	2733
West Kimberley, Shire of—Dog By-laws	2733
Melville, City of—By-laws Dogs	2729-30
Moora, Shire of—Cemetery By-laws	2731-2
Northam, Town of—By-laws Parking Facilities	2730
Main Roads	2685, 2723
Meat Inspection and Branding Regulations—amended	2707-8
Medical Department	2683
Metric Conversion Act	2705, 2709
Metropolitan Water Supply, etc.	2688, 2723-4
Milk Act	2735
Mines Department	2685, 2737-44
Municipalities	2688, 33
Notices of Intention to Resume Land	2723
Notice of Intention to Sell Resumed Land	2720
Occupational Therapists' Act	2706
Orders in Council	2685-8
Plant Diseases Act	2734
Poisons Act	2706
Police Department	2705, 2709
Port Hedland Port Authority Regulations amended	2720-1
Proclamations	2683-5
Public Service Arbitration Act	2703-5
Public Service Board	2699-2703
Public Trustee	2747
Public Works Department	2683-5, 2687, 2719-23
Resumptions	2721-3
Rights in Water and Irrigation Act	2683-5
Sale of Land	2727
Tender Board	2735-6
Tenders Accepted	2720, 2736, 2737
Tenders for Government Printing	2737
Tenders Invited	2719, 2735-6, 2737
Town Planning	2718
Treasury	2689
Trustees Act	2746-7
Vehicle Standards Regulations—Amendments—	
Erratum	2705, 2709
Water Boards Act	2687, 2724