

Government Gazette

OF

WESTERN AUSTRALIA

(Published by Authority at 3.30 p.m.)

No. 26]

PERTH: FRIDAY, 2nd MAY

[1975

ROYAL COMMISSION

WESTERN AUSTRALIA, } By His Excellency Commodore James Maxwell
 To Wit: } Ramsay, Commander of the Most Excellent Order
 J. M. RAMSAY, } of the British Empire, Distinguished Service Cross,
 Lieutenant Governor } Lieutenant Governor and Administrator in and over
 and Administrator. } the State of Western Australia and its Depen-
 [L.S.] } dencies in the Commonwealth of Australia.

TO GRESLEY DRUMMOND CLARKSON,
 ERNEST FRANK BRIDGE and ELLIOTT
 FRANK JOHNSTON, Q.C.:

I, the said Lieutenant Governor and Administrator, acting with the advice and consent of the Executive Council, do hereby appoint you Gresley Drummond Clarkson, of 8 Deane Street, Mosman Park, W.A., Ernest Frank Bridge, of Bridge Street, Halls Creek, W.A., and Elliott Frank Johnston, Q.C., of 345 Carrington Street, Adelaide, S.A., to be a Royal Commission and you the said Gresley Drummond Clarkson to be its Chairman to inquire into and report upon—

- (1) the facts, circumstances and causes direct or indirect leading up to and including the incidents in the Laverton area in December, 1974 and January, 1975, in which Aborigines were involved, and in particular the facts of the arrest, detention, treatment and charging of persons associated with the incidents and the subsequent court proceedings;
- (2) whether the actions of the Police, Aborigines and other persons involved in the matters referred to in paragraph (1) hereof were reasonable and justified in the circumstances; and
- (3) any other related matters which occurred before, during or after the incidents,

and to make recommendations as to ways in which similar incidents may be avoided and I hereby declare that, by virtue of this Commission, you may, in the execution hereof do all such acts matters and things and exercise all such powers

as a Royal Commission or the Chairman or members of a Royal Commission may lawfully do and exercise, whether under or pursuant to the Royal Commissions Act, 1968, or otherwise.

Given under my hand and the Public Seal of the said State, at Perth, this 23rd day of April, 1975.

By His Excellency's Command,
 W. R. McPHARLIN,
 Deputy Premier.

GOD SAVE THE QUEEN ! ! !

Money Lenders Act, 1912-1974.

PROCLAMATION

WESTERN AUSTRALIA, } By His Excellency Commodore James Maxwell
 To Wit: } Ramsay, Commander of the Most Excellent Order
 J. M. RAMSAY, } of the British Empire, Distinguished Service Cross,
 Lieutenant Governor } Lieutenant Governor and Administrator in and over
 and Administrator. } the State of Western Australia and its Depen-
 [L.S.] } dencies in the Commonwealth of Australia.

PURSUANT to the provisions of paragraph (f) of section 3 of the Money Lenders Act, 1912-1974, I, the Lieutenant-Governor and Administrator, acting with the advice and consent of the Executive Council, do hereby exempt S. H. Lock (Australia) Limited, a body corporate, whose registered office in Western Australia is care of Messrs. O. L. Haines & Co., 4th Floor, Law Chambers, Cathedral Square, Perth, from registration under that Act for a period of three years on and from the 30th March, 1975.

Given under my hand and the Public Seal of the said State, at Perth, this 23rd day of April, 1975.

By His Excellency's Command,
 N. McNEILL,
 Minister for Justice.

GOD SAVE THE QUEEN ! ! !

Plant Diseases Act, 1914-1973.

PROCLAMATION

WESTERN AUSTRALIA, } By His Excellency Commodore James Maxwell
To Wit: } Ramsay, Commander of the Most Excellent Order
J. M. RAMSAY, } of the British Empire, Distinguished Service Cross,
Lieutenant Governor } Lieutenant Governor and Administrator in and over
and Administrator. } the State of Western Australia and its Depen-
[L.S.] } dencies in the Commonwealth of Australia.

WHEREAS under the provisions of section 5 of the Plant Diseases Act, 1914-1973, it is enacted, *inter alia*, that the Governor may by proclamation prohibit either absolutely or except in accordance with regulations the bringing or sending into any specified portion of the State from the rest of the State generally or from any specified portion thereof, of any specified kind of plant, fruit or other thing which would in his opinion be likely to introduce any disease within the meaning of the Act into the specified portion thereof or of anything which is infected or anything which is infected with any specified disease; and whereas I, the Lieutenant Governor and Administrator, am of the opinion that the bringing or sending into any portion of the State specified in the Schedule to this proclamation from any of the other portions of the State so specified of the seed of annual rye grass (*Lolium rigidum* Gaud.) harvested in a municipal district mentioned in item 1, 2, 3, 4, 5, 6 or 7 of that Schedule would be likely to introduce the diseases of bacterium *Corynebacterium* sp. and nematode *Anguina lolii* Price into the portion of the State into which it is brought or sent except when brought or sent in accordance with the Plant Diseases (Annual Rye Grass) Regulations, 1974: Now, therefore, I, the Lieutenant Governor and Administrator, acting with the advice and consent of the Executive Council and in exercise of the powers conferred by the Plant Diseases Act, 1914-1973, do hereby prohibit, except in accordance with the Plant Diseases (Annual Rye Grass) Regulations, 1974, the bringing or sending into any portion of the State specified in the Schedule to this proclamation from any of the other portions of the State so specified of the seed of annual rye grass (*Lolium rigidum* Gaud.) harvested in a municipal district mentioned in item 1, 2, 3, 4, 5, 6 or 7 of that Schedule.

Given under my hand and the Public Seal of the said State at Perth this 12th day of November, 1974.

By His Excellency's Command,

W. R. McPHARLIN,
Minister for Agriculture.

GOD SAVE THE QUEEN ! ! !

SCHEDULE.

Item	Portion of State.
1.	That portion within the municipal district of the Shire of Brookton.
2.	That portion within the municipal district of the Shire of Broomehill.
3.	That portion within the municipal district of the Shire of Dumbleyung.
4.	That portion within the municipal district of the Shire of Gnowangerup.
5.	That portion within the municipal district of the Shire of Katanning.
6.	That portion within the municipal district of the Shire of Nyabing-Pingrup.
7.	That portion within the municipal district of the Shire of Tambellup.
8.	That portion not within any of the municipal districts mentioned in items 1 to 7.

Child Welfare Act, 1947-1972.

ORDER IN COUNCIL.

AT a meeting of the Executive Council held in the Executive Council Chambers at Perth, this 23rd day of April, 1975, the following Orders in Council were authorised to be issued:—

WHEREAS by section 19 (2) (a) of the Child Welfare Act, 1947-1972, it is provided that the Lieutenant Governor and Administrator may appoint such persons, male or female, as he may

think fit, to be members of any particular Children's Court and may determine the respective seniorities of such members; and whereas by section 19 (1) (b) (ii) of the said Act the Governor may amend, vary or revoke any such appointment: Now, therefore, His Excellency the Lieutenant Governor and Administrator by and with the advice and consent of the Executive Council doth hereby appoint the persons named in the schedule hereto to be Members of the Children's Court at the place mentioned.

R. D. DAVIES,
Clerk of the Council.

Schedule.

Wittenoom: Walter John Lewin, Brian John Bolitho, Frank Welch and Leslie Styles.

Land Act, 1933-1972.

ORDER IN COUNCIL.

Corres. 1987/72.

WHEREAS by section 33 of the Land Act, 1933-1972, it is made lawful for the Governor to direct that any Reserve shall vest in and be held by any Municipality, Body Corporate, or other person or persons to be named in the Order, in trust for any of the purposes set forth in section 29 of the said Act, or for the like or other public purposes to be specified in such Order and with power of sub-leasing; and whereas it is deemed expedient that Reserve No. 32176 should vest in and be held by the Honourable Norman Eric Baxter M.L.C. Minister of Public Health for the time being and his successors in office, in trust for the purpose of "Sheltered Workshop": Now, therefore, His Excellency the Lieutenant Governor and Administrator, by and with the advice and consent of the Executive Council, doth hereby direct that the before-mentioned Reserve shall vest in and be held by the Honourable Norman Eric Baxter M.L.C. Minister of Public Health for the time being and his successors in office in trust for "Sheltered Workshop" with power to the said Norman Eric Baxter M.L.C. Minister of Public Health for the time being and his successors in office to lease the whole or any portion of the said Reserve for any term not exceeding 50 years from the date of the lease subject nevertheless to the powers reserved to him by section 37 of the said Act.

R. D. DAVIES,
Clerk of the Council.

Land Act, 1933-1972.

ORDER IN COUNCIL.

Corres. 1443/73.

WHEREAS by section 33 of the Land Act, 1933-1972, it is, *inter alia*, made lawful for the Governor by Order in Council to direct that any land reserved pursuant to the provisions of this Act shall be granted in fee simple to any person (as defined in the said section) subject to the condition that the person shall not lease or mortgage the whole or any part of the land without the consent of the Governor and subject to such other conditions and limitations as the Governor shall deem necessary to ensure that the land is used for the purpose for which the land is reserved as aforesaid; and whereas it is deemed expedient that Reserve No. 32468 should be granted in fee simple to the Aboriginal Lands Trust to be held in trust for the purpose of "For the use or benefit of the Aboriginal Inhabitants": Now, therefore, His Excellency the Lieutenant Governor and Administrator by and with the advice and consent of the Executive Council, doth hereby direct that the before-mentioned reserve shall be granted in fee simple to the Aboriginal Lands Trust to be held in trust "For the use or benefit of the Aboriginal Inhabitants" subject to the condition that the land shall not be leased or mortgaged in whole or in part without the consent of the Governor.

R. D. DAVIES,
Clerk of the Council.

Land Act, 1933-1972.

ORDERS IN COUNCIL.

WHEREAS by section 33 of the Land Act, 1933-1972, it is made lawful for the Governor to direct that any Reserve shall vest in and be held by any Municipality, Body Corporate, or other person or persons to be named in the order in trust for the like or other public purposes to be specified in such order; and whereas it is deemed expedient, as follows:—

Corres. 2219/98.—That Reserve No. 5506 should vest in and be held by the Town of Mosman Park, in trust for the purpose of "Recreation".

Corres. 833/11.—That Reserve No. 13255 should vest in and be held by the Commissioner of Main Roads in trust for the purpose of "Gravel".

Corres. 3167/61.—That Reserve No. 27944 should vest in and be held by the Shire of Chapman Valley in trust for the purpose of "Gravel".

Corres. 3907/69.—That Reserve No. 31534 should vest in and be held by the Metropolitan Water Supply, Sewerage and Drainage Board in trust for the purpose of "Drain".

Corres. 627/69.—That Reserve No. 33132 should vest in and be held by the Town of Gosnells in trust for the purpose of "Drain".

Corres. 2166/72.—That Reserve No. 33208 should vest in and be held by the Shire of Armadale-Kelmscott in trust for the purpose of "Public Recreation".

Corres. 778/73.—That Reserve No. 33266 should vest in and be held by the Fremantle Port Authority in trust for the purpose of "Use and Requirements of the Fremantle Port Authority".

Corres. 1087/74.—That Reserve No. 33268 should vest in and be held by the Minister for Works in trust for the purpose of "Sewerage Pumping Station Site".

Now, therefore, His Excellency the Lieutenant Governor and Administrator, by and with the advice and consent of the Executive Council, doth hereby direct that the beforementioned Reserves shall vest in and be held by the abovementioned bodies, in trust for the purposes aforesaid, subject nevertheless to the powers reserved to him by section 37 of the said Act.

R. D. DAVIES,
Clerk of the Council.

Forests Act, 1918.

ORDER IN COUNCIL.

Forests File 800/62; Lands File 1879/34.

WHEREAS by the Forests Act, 1918, it is provided that the Governor may by Order in Council dedicate any Crown lands as State Forests within the meaning and for the purpose of that Act: Now, therefore, His Excellency the Lieutenant Governor and Administrator with the advice and consent of the Executive Council doth hereby dedicate the area described in the schedule hereto as an addition to State Forest No. 51 within the meaning and for the purposes of the said Act.

R. D. DAVIES,
Clerk of the Council.

Schedule.

All that portion of land bounded by lines starting from the southwestern corner of Williams Location 11433 and extending easterly along the southern boundary of that location to the northwestern corner of Location 12494; thence southerly along the western boundary of that location to the northwestern corner of Location 15614; thence southerly and easterly along boundaries of that location to the western boundary of Location 9891; thence southerly and easterly along boundaries of that location and the southern boundaries of Locations 9623 and 9890 to the southeastern corner of the last mentioned location; thence southeasterly to the northwestern corner of Location 4270; thence southerly along the western boundary of that Location to the northern boundary of Location

4269; thence westerly along that boundary and the northern boundaries of Locations 12036 and 10296 to the prolongation southerly of the eastern boundary of Location 11166; thence northerly to and northerly and westerly along boundaries of that Location to the eastern boundary of Location 11167; thence northerly and westerly along boundaries of that location to the eastern boundary of Location 12652; thence northerly and westerly along boundaries of that location to the eastern boundary of Location 2779 and thence northerly along that boundary and the eastern boundary of Location 2780 to the starting point. Area: about 646 hectares. (Public Plans 384B/40; 385A/40.).

Forests Act, 1918.

ORDER IN COUNCIL.

Forests File 1323/57; Lands File 4177/55,V.2.

WHEREAS by the Forests Act, 1918, it is provided that the Governor may by Order in Council dedicate any Crown lands as State Forests within the meaning and for the purpose of that Act: Now, therefore, His Excellency the Lieutenant Governor and Administrator with the advice and consent of the Executive Council doth hereby dedicate the area described in the schedule hereto as an addition to State Forest No. 63 within the meaning and for the purposes of the said Act.

R. D. DAVIES,
Clerk of the Council.

Schedule.

All that portion of land bounded by lines starting from the present southernmost southwestern corner of State Forest Number 63 and extending southeasterly along a present southwestern boundary of that State Forest to the prolongation northerly of the eastern boundary of Sussex Location 4583; thence southerly along that prolongation to the northeastern corner of that location; thence westerly and southerly along boundaries of the afore-mentioned location to the northern boundary of Location 4277; thence westerly along that boundary and the northern boundaries of Locations 4276 and 4275 to the eastern side of a road passing along the eastern boundary of Location 4584; thence northerly along that side to the prolongation easterly of the northern boundary of that location; thence westerly to and along that boundary to the southeastern corner of Location 4585; thence northwesterly along the northeastern boundary of that location to the southeastern corner of Location 4586; thence northerly and westerly along boundaries of that location to the eastern side of Dennis Road and thence northerly and northwesterly along that side to the starting point including Location 4283 and excluding portion of road extending northwards from the northernmost northwestern corner of Location 4275 to a present southwestern boundary of State Forest Number 63. Area: about 1539 hectares. (Public Plan 440/80 DE-4.).

Public Works Act, 1902-1972.

West Gosnells Primary School (Matilda Street).

ORDER IN COUNCIL.

P.W. 965/70.

IN pursuance of the powers conferred in section 11 of the Public Works Act, 1902-1972, His Excellency the Lieutenant Governor and Administrator acting by and with the advice of the Executive Council doth hereby authorise the Hon. Minister for Works to undertake, construct or provide West Gosnells Primary School (Matilda Street) on the land shown coloured green on Plan P.W.D. W.A. 48996 which may be inspected at the office of the Minister for Works, Perth.

R. D. DAVIES,
Clerk of the Council.

Country Towns Sewerage Act, 1948-1973.
Sewerage—Albany—Reticulation Area No. 28B.

ORDER IN COUNCIL.

P.W.W.S. 1248/74.

WHEREAS by the Country Towns Sewerage Act, 1948-1973, it is provided that before undertaking the construction of Sewerage Works, the Minister shall submit plans, descriptions, books of reference and estimates of the proposed works to the Governor for approval; and that if they are approved, the Governor may forthwith by Order in Council empower the Minister to undertake the construction of the proposed works. Now, therefore, His Excellency the Lieutenant Governor and Administrator with the advice of the Executive Council hereby approves of the plans, descriptions, books of reference and estimates marked on plan P.W.D., W.A. 48907-1-1 for the construction of Albany Sewerage Scheme—Reticulation Area No. 28B which was duly submitted for approval and hereby empowers the Minister to undertake the construction of the said works.

R. D. DAVIES,
Clerk of the Council.

Country Towns Sewerage Act, 1948-1973.

Sewerage—Bunbury.

Reticulation Area No. 17B and No. 9 Pumping Station and Rising Main.

ORDER IN COUNCIL.

P.W.W.S. 1160/74.

WHEREAS by the Country Towns Sewerage Act, 1948-1973, it is provided that before undertaking the construction of Sewerage Works, the Minister shall submit plans, descriptions, books of reference and estimates of the proposed works to the Governor for approval; and that if they are approved, the Governor may forthwith by Order in Council empower the Minister to undertake the construction of the proposed works: Now, therefore, His Excellency the Lieutenant Governor and Administrator with the advice of the Executive Council hereby approves of the plans, descriptions, books of reference and estimates marked on plan P.W.D., W.A. 48909-1-1 for the construction of Bunbury Sewerage Scheme—Reticulation Area No. 17B and No. 9 Pumping Station and Rising Main which was duly submitted for approval and hereby empowers the Minister to undertake the construction of the said works.

R. D. DAVIES,
Clerk of the Council.

Local Government Act, 1960-1974.

ORDER IN COUNCIL.

LG. 813/60A.

WHEREAS it is enacted by section 556 of the Local Government Act, 1960-1974 that the Governor may from time to time constitute such Valuation Appeal Courts as he thinks necessary for the hearing of appeals under Division 5 of Part XXV of that Act and specify the portion or portions of the State in which a Valuation Appeal Court so constituted has jurisdiction; and whereas it is enacted by section 691 of that Act that power given by the Act to make Orders includes power from time to time to otherwise vary those Orders; and whereas by an Order made pursuant to section 556 of that Act on the 7th June, 1961 and published in the *Government Gazette* on the 16th June, 1961, the Governor did constitute Valuation Appeal Courts and did specify the respective jurisdiction of those Courts; and whereas by an Order made on the 21st February, 1973, and published in the *Government Gazette* on the 2nd March, 1973 the Schedule to that Order was substituted: Now therefore, His Excellency the Lieutenant Governor and Administrator acting with the advice and consent of the Executive Council and in exercise of the powers conferred by section 691 of the said Act doth hereby vary the Schedule to the

Order made on the 7th June, 1961 published in the *Government Gazette* on the 16th June, 1961, as substituted by Order made on the 21st February, 1973 and published in the *Government Gazette* on the 2nd March, 1973, by—

- (a) deleting the word "Waroona", in column 4 opposite the item "Bunbury Valuation Appeal Court"; and
- (b) adding the passage "Waroona," after the passage "Wanneroo," in column 4 opposite the item "Metropolitan Valuation Appeal Court".

R. D. DAVIES,
Clerk of the Council.

Local Government Act, 1960-1974.

Shire of Moora.

Valuation and Rating.

ORDER IN COUNCIL.

DN-5-4.

HIS Excellency the Lieutenant Governor and Administrator acting by and with the advice and consent of the Executive Council, pursuant to the powers conferred by sub-section (8) of section 533 of the Local Government Act, 1960-1974, doth hereby order that the Shire of Moora is authorised to adopt valuations assessed on the annual value of the rateable land in its district, particulars whereof are set forth in the Schedule to this Order.

R. D. DAVIES,
Clerk of the Council.

Schedule.

- Melbourne Location 941 Lot 2.
- Melbourne Location 941 Part M 2088 Lot 2.
- Melbourne Location 941 Part M 2088 Lot 3.

Metropolitan Water Supply, Sewerage, and
and Drainage Act, 1909-1972.

Metropolitan Sewerage.

ORDER IN COUNCIL.

M.W.B. 685964/74.

WHEREAS by the Metropolitan Water Supply, Sewerage, and Drainage Act, 1909-1972, it is provided that, subject to the provisions of the Act, the Metropolitan Water Supply, Sewerage and Drainage Board shall, with the approval of the Governor, have power to construct provide and extend Water Works, Sewerage Works and Metropolitan Main Drainage Works; and whereas the preliminary requirements of the said Act have been complied with and plans sections and estimates in respect of the works hereinafter mentioned have been submitted to and approved by the Lieutenant Governor and Administrator in Council: Now, therefore, His Excellency the Lieutenant Governor and Administrator by and with the advice and consent of the Executive Council, does hereby empower the Metropolitan Water Supply, Sewerage and Drainage Board to undertake the construction of the following works under the said Act, namely:—

Reticulation Area No. 2F Redcliffe.

The construction of two hundred and thirty and one hundred and fifty millimetre diameter reticulated pipe sewers, together with manholes and all other apparatus connected therewith, and shown on plan M.W.B. 12967.

This Order in Council shall take effect from the 2nd day of May, 1975.

R. D. DAVIES,
Clerk of the Executive Council.

Metropolitan Water Supply, Sewerage, and Drainage Act, 1909-1972.

Metropolitan Water Supply.

ORDER IN COUNCIL.

M.W.B. 825833/75.

WHEREAS by the Metropolitan Water Supply, Sewerage, and Drainage Act, 1909-1972, it is provided that, subject to the provisions of the Act, the Metropolitan Water Supply Sewerage and Drainage Board shall, with the approval of the Governor, have power to construct provide and extend Water Works, Sewerage Works and Metropolitan Main Drainage Works; and whereas the preliminary requirements of the said Act have been complied with and plans sections and estimates in respect of the works hereinafter mentioned have been submitted to and approved by the Lieutenant Governor and Administrator in Council: Now, therefore, His Excellency the Lieutenant Governor and Administrator by and with the advice and consent of the Executive Council, does hereby empower the Metropolitan Water Supply, Sewerage and Drainage Board to undertake the construction of the following works under the said Act, namely:—

Town of Canning—Riverton East.

305 mm Feeder Main in Ferndale Crescent.

The construction of a three hundred and five millimetre water main about five hundred and seventy metres in length—complete with valves and all necessary apparatus and shown on Plan M.W.B. 13173.

This Order in Council shall take effect from the 2nd day of May, 1975.

R. D. DAVIES,
Clerk of the Executive Council.

Metropolitan Water Supply, Sewerage, and Drainage Act, 1909-1972.

Metropolitan Water Supply.

ORDER IN COUNCIL.

M.W.B. 361631/75.

WHEREAS by the Metropolitan Water Supply, Sewerage, and Drainage Act, 1909-1972, it is provided that, subject to the provisions of the Act, the Metropolitan Water Supply, Sewerage and Drainage Board shall, with the approval of the Governor, have power to construct provide and extend Water Works, Sewerage Works and Metropolitan Main Drainage Works; and whereas the preliminary requirements of the said Act have been complied with and plans sections and estimates in respect of the works hereinafter mentioned have been submitted to and approved by the Lieutenant Governor and Administrator in Council: Now, therefore, His Excellency the Lieutenant Governor and Administrator by and with the advice and consent of the Executive Council, does hereby empower the Metropolitan Water Supply, Sewerage and Drainage Board to undertake the construction of the following works under the said Act, namely:—

Shires of Wanneroo and Swan—Mirrabooka.

Mirrabooka Water Treatment Field—Production Bores.

The drilling of four Ground Water Production Bores and fitting of pumps, motors and starters within the Mirrabooka Ground Water Field, and shown on plan M.W.B. 13182.

This Order in Council shall take effect from the 2nd day of May, 1975.

R. D. DAVIES,
Clerk of the Executive Council.

Metropolitan Water Supply, Sewerage, and Drainage Act, 1909-1972.

Metropolitan Water Supply.

ORDER IN COUNCIL.

M.W.B. 825832/75.

WHEREAS by the Metropolitan Water Supply, Sewerage, and Drainage Act, 1909-1972, it is provided that, subject to the provisions of the Act, the

Metropolitan Water Supply Sewerage and Drainage Board shall, with the approval of the Governor, have power to construct provide and extend Water Works, Sewerage Works and Metropolitan Main Drainage Works; and whereas the preliminary requirements of the said Act have been complied with and plans sections and estimates in respect of the works hereinafter mentioned have been submitted to and approved by the Lieutenant Governor and Administrator in Council: Now, therefore, His Excellency the Lieutenant Governor and Administrator by and with the advice and consent of the Executive Council, does hereby empower the Metropolitan Water Supply, Sewerage and Drainage Board to undertake the construction of the following works under the said Act, namely:—

Town of Gosnells—Kenwick.

305 mm Feeder Main in Belmont Road.

The construction of a three hundred and five millimetre water main about nine hundred and fourteen metres in length, complete with valves and all other necessary apparatus, and shown on plan M.W.B. 13157.

This Order in Council shall take effect from the 2nd day of May, 1975.

R. D. DAVIES,
Clerk of the Executive Council.

Metropolitan Water Supply Sewerage, and Drainage Act, 1909-1972.

Metropolitan Water Supply.

ORDER IN COUNCIL.

M.W.B. 604481/75.

WHEREAS by the Metropolitan Water Supply, Sewerage, and Drainage Act, 1909-1972, it is provided that, subject to the provisions of the Act, the Metropolitan Water Supply, Sewerage and Drainage Board shall, with the approval of the Governor, have power to construct provide and extend Water Works, Sewerage Works and Metropolitan Main Drainage Works; and whereas the preliminary requirements of the said Act have been complied with and plans sections and estimates in respect of the works hereinafter mentioned have been submitted to and approved by the Lieutenant Governor and Administrator in Council: Now, therefore, His Excellency the Lieutenant Governor and Administrator by and with the advice and consent of the Executive Council, does hereby empower the Metropolitan Water Supply, Sewerage and Drainage Board to undertake the construction of the following works under the said Act, namely:—

Shire of Wanneroo.

Wanneroo Ground Water Scheme—Treatment Works and Rising Main.

The construction of:—

- (a) A water treatment works and all associated buildings.
- (b) A nine hundred and fifteen millimetre diameter rising main complete with valves and all other necessary apparatus, and shown on Plan M.W.B. 13138.

This Order in Council shall take effect from the 2nd day of May, 1975.

R. D. DAVIES,
Clerk of the Executive Council.

Premier's Department,
Perth, 1st May, 1975.

IT is hereby notified for public information that His Excellency the Lieutenant Governor and Administrator has approved of the following temporary allocation of portfolios during the absence from the State of the Hon. R. J. O'Connor, M.L.A. from 10th May, 1975 to 18th May, 1975, both dates inclusive:—

Hon. D. H. O'Neil, M.L.A. to be Acting Minister for Transport, Police, Traffic and Traffic Safety.

R. D. DAVIES,
Acting Under Secretary, Premier's Department.

Premier's Department,
Perth, 1st May, 1975.

IT is hereby notified for public information that His Excellency the Lieutenant Governor and Administrator has approved of the following temporary allocation of portfolios during the absence from the State of the Hon. N. McNeill, M.L.C. from 11th May, 1975 to 2nd June, 1975, both dates inclusive:—

Hon. G. C. MacKinnon, M.L.C. to be Acting Minister for Justice.

R. D. DAVIES,
Acting Under Secretary, Premier's Department.

STAMP ACT, 1921-1974.

I, CHARLES WALTER MICHAEL COURT, Treasurer of the State, acting pursuant to the powers conferred by subsections (4b) and (4c) of Section 1121 of the Stamp Act, 1921-1924, hereby declare—

(a) that each body corporate set out in the Schedule hereto is, for the purposes of Part IVB of that Act, a dealer in the unofficial short term money market, and specify the first day of June, 1974 as the date on and from which this instrument shall be treated as having had effect.

Dated at Perth the 20th day of April 1975.

CHARLES COURT,
Treasurer.

Schedule.

DEALERS IN THE UNOFFICIAL SHORT TERM MONEY MARKET.

Westralian International Ltd and Martin Corporation Group Ltd.

LAND AGENTS ACT, 1921.

Application for Transfer of a License.

TO the Court of Petty Sessions at Perth: I, EDWARD WILLIAM BRUNTON, of 15 Cobham Avenue Yokine, Land Agent, on behalf of a firm Brunton Realty, the partners of which are Edward William Brunton and Bruce Edward Brunton, for the license currently issued to me the said Edward William Brunton, as nominee of N. J. Hasluck Realty Co. Pty. Ltd., to be transferred to me to carry on business as a Land Agent at 12 Guildford Road, Mount Lawley.

Dated the 21st day of April, 1975.

E. W. BRUNTON,
Signature of Applicant (Transferee).

I, Edward William Brunton, concur in this application.

E. W. BRUNTON,
Signature of Transferor.

Appointment of Hearing.

I hereby appoint the 10th day of June, 1975 at 2.15 o'clock in the afternoon as the time for the hearing of the foregoing application at the Court of Petty Sessions at Perth.

Dated the 22nd day of April, 1975.

D. MANEA,
Clerk of Petty Sessions.

Objection to the granting of the license may be served on the applicant and the Clerk of Petty Sessions at any time prior to seven days before the date appointed for the hearing.

LAND AGENTS ACT, 1921.

Application for License in the First Instance.

TO the Court of Petty Sessions at Perth: I, JOHN CHARLES LAMB, of 23 Dumbarton Crescent, Mount Lawley, W.A. 6050, Real Estate Sales Representative, having attained the age of twenty-one years, hereby apply on my behalf for a license to carry on the business of a land agent under the Land Agents Act, 1921. The principal place of business will be at 77 Wanneroo Road, Tuart Hill.

Dated the 23rd day of April, 1975.

J. C. LAMB,
Signature of Applicant.

Appointment of Hearing.

I hereby appoint the 10th day of June, 1975, at 2.15 o'clock in the afternoon as the time for the hearing of the foregoing application at the Court of Petty Sessions at Perth.

Dated the 23rd day of April, 1975.

D. MANEA,
Clerk of Petty Sessions.

Objection to the granting of the application may be served on the applicant and the Clerk of Petty Sessions at any time prior to seven days before the date appointed for the hearing.

LAND AGENTS ACT, 1921.

Application for License in the First Instance.

TO the Court of Petty Sessions at Perth: I, ELAINE GWENYTH AIREY, of 1058 Beaufort Street, Bedford 6052, Land Salesman, having attained the age of twenty-one years, hereby apply on my behalf for a license to carry on the business of a land agent under the Land Agents Act, 1921. The principal place of business will be at 1058 Beaufort Street, Bedford 6052.

Dated the 20th day of April, 1975.

E. AIREY,
Signature of Applicant.

Appointment of Hearing.

I hereby appoint the 10th day of June, 1975, at 2.15 o'clock in the afternoon as the time for the hearing of the foregoing application at the Court of Petty Sessions at Perth.

Dated the 22nd day of April, 1975.

D. MANEA,
Clerk of Petty Sessions.

Objection to the granting of the application may be served on the applicant and the Clerk of Petty Sessions at any time prior to seven days before the date appointed for the hearing.

LAND AGENTS ACT, 1921.

Application for Transfer of a License.

TO the Court of Petty Sessions at Perth: I, ROSS ALLEN HUGHES, of 16 Tranmore Way, City Beach 6015, hereby apply on behalf of a firm Ross Hughes & Co., the partners of which are Ross Allen Hughes and Janice Margaret Hughes, for the license currently issued to Ross Allen Hughes, on behalf of a firm John P. MacDermott & Son, to be transferred to me to carry on business as a Land agent at 894 Canning Highway, Applecross 6153.

Dated the 22nd day of April, 1975.

ROSS A. HUGHES,
Signature of Applicant (Transferee).

I, Ross Allen Hughes, concur in this application.

ROSS A. HUGHES,
Signature of Transferor.

Appointment of Hearing.

I hereby appoint the 10th day of June, 1975, at 2.15 o'clock in the afternoon as the time for the hearing of the foregoing application at the Court of Petty Sessions at Perth.

Dated the 23rd day of April, 1975.
D. MANEA,
Clerk of Petty Sessions.

Objection to the granting of the license may be served on the applicant and the Clerk of Petty Sessions at any time prior to seven days before the date appointed for the hearing.

LAND AGENTS ACT, 1921.

Application for License in the First Instance.

To the Court of Petty Sessions at Perth: I, THOMAS HENRY DUDLEY, of 113 Sydenham Road, Doubleview, Business Manager, having attained the age of twenty-one years, hereby apply on my behalf for a license to carry on the business of a land agent under the Land Agents Act, 1921. The principal place of business will be at (Business not starting immediately).

Dated the 28th day of April, 1975.
T. H. DUDLEY,
Signature of Applicant.

Appointment of Hearing.

I hereby appoint the 10th day of June, 1975, at 2.15 o'clock in the afternoon as the time for the hearing of the foregoing application at the Court of Petty Sessions at Perth.

Dated the 28th day of April, 1975.
D. MANEA,
Clerk of Petty Sessions.

Objection to the granting of the application may be served on the applicant and the Clerk of Petty Sessions at any time prior to seven days before the date appointed for the hearing.

LAND AGENTS ACT, 1921.

Application for Transfer of a License.

To the Court of Petty Sessions at Perth: I, MICHAEL KEITH JOHNSON, of 660 Beaufort Street, Mount Lawley, hereby apply on my own behalf trading as Michael Johnson and Co., for the license currently issued to Michael Keith Johnson, on behalf of a firm Michael Johnson and Co., to be transferred to me to carry on business as a land agent at 660 Beaufort Street Mount Lawley. 6050.

Dated the 3rd day of April, 1975.
M. K. JOHNSON,
Signature of Applicant (Transferee).

I, Michael Keith Johnson, concur in this application.

M. K. JOHNSON,
Signature of Transferor.

Appointment of Hearing.

I hereby appoint the 10th day of June, 1975, at 2.15 p.m. o'clock in the afternoon as the time for the hearing of the foregoing application at the Court of Petty Sessions at Perth.

Dated the 21st day of April, 1975.
D. MANEA,
Clerk of Petty Sessions.

Objection to the granting of the license may be served on the applicant and the Clerk of Petty Sessions at any time prior to seven days before the date appointed for the hearing.

LAND AGENTS ACT, 1921.

Application for License in the First Instance.

To the Court of Petty Sessions at Perth: I, MAXWELL WILLIAM MICKE, of 3 View Road, Mount Pleasant, Company Director having attained the age of twenty-one years, hereby apply (on behalf of the Company registered by the name of Riseley Realty Corp. Pty. Ltd.) for a license to carry on the business of a land agent under the Land Agents Act, 1921. The principal place of business will be at 15 Kearns Crescent, Ardross.

Dated the 21st day of April, 1975.
M. W. MICKE,
Signature of Applicant.

Appointment of Hearing.

I hereby appoint the 10th day of June, 1975, at 2.15 o'clock in the afternoon as the time for the hearing of the foregoing application at the Court of Petty Sessions at Beaufort Street, Perth.

Dated the 21st day of April, 1975.
D. MANEA,
Clerk of Petty Sessions.

Objection to the granting of the application may be served on the applicant and the Clerk of Petty Sessions at any time prior to seven days before the date appointed for the hearing.

(This application was lodged by Messrs. Hammond & Partners of 18 St. George's Terrace, Perth, Solicitors for the Applicant.)

Public Service Board,
Perth, 30th April, 1975.

THE following promotions have been approved:—

A. C. Kessell, Senior Instructor, G-II-5 to be Senior Apiculturalist, G-II-8, Apicultural Branch, Animal Division, Department of Agriculture as from April 25, 1975.

R. Hudson, Senior Auditor, A-I-3 to be Assistant Auditor General, A-I-8, Audit Department as from April 9, 1975.

G. J. Bowler, Social Worker, Level 1, Professional Branch to be Social Work Supervisor, Level 3, Field Division, Department for Community Welfare as from April 9, 1975.

P. Ward, Trainee Clinical Psychologist to be Clinical Psychologist, Level 1, Officers Attached Branch, Department of Corrections as from December 1, 1974.

J. E. Howard, Clerk, C-IV, Companies Registration Office, Crown Law Department to be Complaints Officer, C-II-1, Consumer Protection Bureau, Department of Labour and Industry as from March 7, 1975.

R. P. Bowe, Chief Liaison Officer, C-II-5/6 to be Assistant Superintendent, G-II-8, Bush Fires Board, Department of Lands and Surveys as from March 21, 1975.

P. D. Critchison, Secretary, C-II-5, Graylands Section, Professional Division to be Administrative Officer, C-II-9, Administrative Section, Graylands and Swanbourne Hospitals, Mental Health Services as from February 14, 1975.

R. D. Holt, Trainee Graduate Assistant, C-IV, Officers Attached Branch to be Graduate Assistant, C-II-2/3, Graduate Assistants' Branch, Public Service Board as from January 29, 1975.

M. A. H. Lourensz, Clerk, C-II-2, Soils Division, Department of Agriculture to be Clerk, C-II-3, Relieving Staff Section, Accounts Division, Public Works Department as from April 11, 1975.

H. T. Rogers, Assistant General Manager, A-I-2 to be Deputy General Manager, A-I-6, State Government Insurance Office as from April 9, 1975.

G. E. Mason, Clerk, C-IV, District Water Supply Offices Branch, Public Works Department, to be Collector, C-II-1, Bunbury Country Office, General Branch, State Housing Commission, as from March 7, 1975.

G. G. Smith, Planning Officer, Level 2, Statutory Planning and Property Branch to be Planning Officer, Level 3, Special Projects Section, Town Planning Department as from April 9, 1975.

THE following resignations have been accepted:—

Name; Department; Date.
 Anthony, H. L.; Agriculture; 2/5/75.
 Dougall, L. L.; Agriculture; 24/12/74.
 Pippett, B. G.; Crown Law; 17/4/75.
 Davies, R. A.; Education; 4/4/75.
 Weber, M. I.; Education; 24/4/75.
 Williams, C. L.; Labour and Industry, 11/4/75.
 Gephart, J. L.; Medical and Health Services; 4/4/75.
 McCutcheon, C. A.; Mental Health Services; 30/5/75.
 Morcombe, A. J.; Mental Health Services; 11/4/75.
 Haselburst, G.; Mines; 28/5/75.
 Oreo, D. F.; Motor Vehicles; 11/4/75.
 Carbon, E. J.; Police; 4/4/75.
 Morris, J. G.; Public Health; 1/1/73.
 Barnes, S. A.; Public Works; 5/3/75.
 Bassett, N. G.; Public Works; 1/5/75.
 Hilling, R. W.; Public Works; 1/5/75.
 Knowles, S. M.; Public Works; 16/5/75.
 Puls, V. C.; Public Works; 13/3/75.
 Richardson, R. V.; Public Works; 4/4/75.
 Bandura, R. G.; State Government Insurance Office; 4/3/75.
 Chave, R. A.; State Government Insurance Office; 8/4/75.
 Ettridge, J. M.; State Government Insurance Office; 11/4/75.
 Grafton, M. W.; State Government Insurance Office; 11/4/75.
 Wallace, P. M.; State Government Insurance Office; 4/4/75.
 Crouch, R. G.; State Taxation; 11/4/75.

THE following appointments have been confirmed:—

Name; Position; Department; Date.
 Kernahan, Russell Thomas; Clerk, C-IV; Audit; 15/10/74.
 Michel, Joseph Jean-Yuan; Clerk, C-IV; Community Welfare; 2/11/74.
 Boardman, Ralph; Clerk, C-IV; Corrections; 26/6/74.
 De-Jong, Frank Alois; Clerk, C-IV; Crown Law; 25/3/74.
 Vagg, Kim David; Clerk, C-IV; Crown Law; 29/1/74.
 Gouteff, Vicki Anne; Assistant Librarian Grade 1, Level 3; Fisheries and Wildlife; 14/6/74.
 Travers, Neil Raymond; Technical Assistant, G-VII-1/3; Fisheries and Wildlife; 4/6/74.
 Allen, Gertrude; Clerk Typist, C-V; Government Stores; 5/10/74.
 Celima, Frank Anthony; General Assistant, G-VII-1; Lands and Surveys; 14/2/74.
 King, Kathleen Constance; Typist, C-V; Mental Health Services; 1/10/74.
 Hall, Leslie James; Clerk, C-IV; Metropolitan Water Board; 15/10/74.
 Male, Leslie Peter; Trainee Engineering Draftsman; Metropolitan Water Board; 15/2/74.
 Cockerill, Philip Anthony; Dental Officer, Level 1; Public Health; 1/12/73.
 Hillman, Joan Gladys Lily; Laboratory Attendant, G-XIII; Public Health; 1/10/74.
 Lamplough, Henry Gordon; Lecturer-Dental Officer, Level 1A; Public Health; 5/8/74.

Mutton, Gladys Dorothy; Laboratory Attendant, G-XIII; Public Health; 27/9/74.

Rudelforth, Bruce Egerton; Dental Officer, Level 1; Public Health; 1/12/73.

Amen, John Christian; Inspector, G-II-3/4; Public Works; 15/10/74.

Marsland, Laurie Douglas; Trainee Engineering Draftsman; Public Works; 15/2/74.

Mathie, Cunison Allan; Clerk, C-IV; Public Works; 31/10/74.

Ripper, William Harry; Clerk, C-IV; Public Works; 21/10/74.

Taylor, Ross Harry; Supervisor, G-II-4; Public Works; 31/5/74.

Quinn, John Hartley, Supervisor Grade 1, G-II-4; State Housing Commission; 21/6/74.

THE following offices have been created:—

Item 11 4455, Clerk, C-IV, Bruce Rock, Court Offices Branch, Crown Law Department.

Item 23 3465, Chemist and Research Officer, Level 2, Food, Drugs and Toxicology Branch, Government Chemical Laboratories, Department of Mines.

Item 31 2582, Accounting Machinist, C-V, Accounting Machinists' Section, Accounts and Policies Branch, State Government Insurance Office.

Item 33 2600, Clerical Assistant, C-VI, Probate Duties Division, State Taxation Department.

THE following offices have been abolished:—

Item 05 0980, Superintendent, G-II-7/8, Inebriates Centre, Institutions Branch, Department of Corrections.

Item 11 4450, Clerk of Courts, C-II-4/5, Bruce Rock, Court Offices Branch, Crown Law Department.

Item 11 4240, Clerk of Courts, C-II-4/5, Beverley, Court Offices Branch, Crown Law Department.

Item 08 4073, Chemist and Research Officer, Level 2, Pathology Section, State Health Laboratories, Public Health Department.

Item 33 2575, Clerk Records, C-IV, Probate Duties Division, State Taxation Department.

THE Title and/or Classification of the following offices have been amended:—

Item 09 3084, Vacant, Irrabeena Clinic, Mental Deficiency Branch, Mental Health Services amended from Social Worker Level 1 to Graduate Welfare Officer, Level 2/8, with effect from February 12, 1975.

Item 34 0101, Vacant, Clerical Section, Administrative Division, Town Planning Department amended from Clerical Assistant, C-VI to Clerk, C-IV with effect from April 22, 1975.

G. H. COOPER,
 Chairman, Public Service Board.

STATE ENGINEERING WORKS—LEIGHTON. MANAGER.

APPLICATIONS are invited for the above position. Applicants should be fully experienced in general engineering workshop practice, staff control, estimating and costing.

Preference may be given to an applicant with formal Professional Engineering Qualifications.

Salary will be \$17 637 per annum and State Public Service conditions regarding leave, etc, will apply.

Applications including copies of two references stating age, qualifications and experience should be submitted to the:

Under Secretary, Public Works Department,
 Cnr. Kings Park Road and Havelock
 Street, West Perth.

not later than Friday, May 9, 1975.

VACANCIES IN THE PUBLIC SERVICE

Department	Item No.	Position	Classn.	Salary
\$				
Closing May 9, 1975				
Agriculture	01 1580	Clerk, Accounts Branch	C-II-1	7 353-7 611
Audit	02 0010	Senior Auditor	A-I-3	16 118
Audit	02 0112	Auditor Grade 2 (c)	C-II-8/9	11 763-12 752
Crown Law	11 1281	Assistant Crown Counsel, Counsel Section, Crown Solicitor's Office	Level 5	19 260-19 943
Crown Law	11 2511	Investigator, Companies Registration Office	C-II-4/5	8 965-9 859
Crown Law	11 2572	Clerk, Companies Registration Office	C-II-1	7 353-7 611
Crown Law	11 2860	Clerk, Local Court Perth, Court Offices Branch	C-II-1	7 353-7 611
Crown Law	13 0065	Clerk, Acceptance Branch, Office of Titles	C-II-1	7 353-7 611
Crown Law	13 0220	Senior Clerk, Stopped Documents Branch, Office of Titles	C-II-6	10 174-10 493
Mental Health Services	09 1260	Property Officer, General Section, Graylands and Swanbourne Hospitals	G-VII-2/3	6 380-7 022
Mental Health Services	09 1415	Occupational Therapist, Graylands Hospital, Professional Division (a) (h)	Level 1	7 368-10 649
Mental Health Services	09 3013	Assistant Research Officer, Administrative Section, Mental Deficiency Branch (a) (s)	C-II-2/3	7 864-8 673
Mines	23 5346	Senior Geologist, Sedimentary Oil Branch, Geological Survey Division (a) (f)	Level 3	13 274-15 055
Public Health	08 3150	Senior Laboratory Technologist Relieving, Relieving Technologists' Section, State Health Laboratories, Professional Division (i)	Level 2	11 146-12 220
Public Works	29 1065	Clerk in Charge, Expenditure Branch, Accounts Division	C-II-5	9 561-9 859
Public Works	29 7630	Architect, Major Projects Section, Design Branch, Architectural Division	Level 2	11 395-12 562
Public Works	7660			
Public Works	7690			
Public Works	7760			
State Housing Commission	32 1419	Assistant Inspector, Bunbury Country Office, General Branch (a) (o)	G-VII-3	6 651-7 022
State Housing Commission	32 1970	Clerk, Tenancy Section, Sales Tenancy and Estate Management Branch	C-II-1	7 353-7 611
Tourism	27 0070	General Assistant, Advertising and Promotion Branch	G-VII-1/2	3 397 (17 years) -6 651
Town Planning	34 0235	Planning Officer, Urban Design Section (a) (e)	Level 3	13 274-15 055
Treasury	35 0750	Clerk, General Section, Accounts Branch	C-II-2	7 864-8 117
Treasury	37 0612	General Assistant Publications Branch, Government Printing Office (a)	G-VII-3	6 651-7 022
Closing May 16, 1975				
Agriculture	01 6040	Inspector Grade 2, Inspection Services Branch, Wheat and Sheep Division	G-II-1/3	7 269-8 601
Crown Law	11 0638	Clerk Relieving, Accounts Branch	C-II-1	7 353-7 611
Crown Law	13 0120	Clerk in Charge, Examination Branch, Office of Titles	C-II-9	12 416-12 752
Education	14 3554	Laboratory Technician Grade 3 Governor Stirling, Senior High Schools Branch (a) (j)	G-II-1/2	7 269-8 050
Education	14 3717	Clerk, Clerical Branch, Technical Education Division	C-II-1	7 353-7 611
Education	14 3808	Clerk, Examination Centre, Clerical Branch, Technical Education Division	C-II-1	7 353-7 611
Education	14 4404	Laboratory Technician, Mt. Lawley Technical College, Technical Education Division (a) (g)	G-II-1/2	7 269-8 050
Education	14 4414	Laboratory Assistant, Mt. Lawley Technical College, Technical Education Division (a) (r)	G-X	2 882 (under 17 yrs.)-7 022
Education	14 4425	Technical Assistant, Mt. Lawley Technical College, Technical Education Division (a) (n)	G-VII-1	2 508 (under 17 yrs.)-6 380
Education	14 5010	Laboratory Technician Grade 3, Bunbury Technical School, Technical Education Division (a) (m)	G-II-1/2	7 269-8 050
Education	14 5020	Technical Assistant, Bunbury Technical School, Technical Education Division (a) (p)	G-VII-1	2 508 (under 17 yrs.)-6 380
Fisheries and Wildlife	16 0851	Inspector Grade 2 Relieving, Fisheries Inspection Branch	G-II-1	7 269-7 528 (g)
Industrial Development	18 0120	Senior Agreements Officer, Development Branch, Division of Development	C-II-9	12 416-12 752
Lands and Surveys	20 6850	Photo Technician Grade 1, Air Photography Section, Mapping Branch, Surveyor General's Division	G-II-2/3	7 785-8 601
Mental Health Services	09 1591	Occupational Therapist, Swanbourne Hospital (a) (l)	Level 1	7 368-10 649
Mental Health Services	09 2680	Occupational Therapist, Child Guidance Clinic (a) (l)	Level 1	7 368-10 649
Mines	23 1105	Clerk, Coolgardie, Outstations Branch	C-II-1	7 353-7 611
Mines	23 0365	Relieving Mining Registrar, General Section, Registration Branch	C-II-3/4	8 393-9 264
Mines	23 1440	Clerk, Marble Bar, Outstations Branch	C-II-1	7 353-7 611
Motor Vehicles	40 2210	Clerk, Automatic Data Processing Section, Accounts Division	C-II-2	7 864-8 117
Public Health	08 4090	Laboratory Assistant, Pathology Section, State Health Laboratories (a) (k)	G-X	5 717 (21 years) -7 022
Public Works	29 7479	Quantity Surveyor, Quantity Estimating Specifications Section, Services Branch, Architectural Division (a) (d)	Level 1	7 368-10 080
State Government Insurance Office	31 1355	Clerk, Motor Vehicles Claims Section, Claims and Clerical Branch	C-II-2	7 864-8 117
State Government Insurance Office	31 1521	Clerk, Workers' Compensation Claims Section, Claims and Clerical Branch	C-II-2	7 864-8 117

The possession of, or progress towards, an appropriate tertiary level academic qualification will be considered a factor, increasing in importance with the level of classification, when determining efficiency of applicants in the Clerical Division.

(a) Applications also called outside the Service under section 24.

(c) Experience and training in Auditing an advantage.

VACANCIES IN THE PUBLIC SERVICE—*continued*

- (d) Membership by examination of an approved Institute of Quantity Surveyors. Preference for applicants with experience in all types of quantity surveying work.
- (e) Applicants should hold a recognised Degree in Town and Regional Planning or other academic qualifications for admission to Corporate membership of the Royal Australian Planning Institute, or similar approved professional institution. Additional qualifications in Landscaping or related fields will be an advantage.
- (f) University degree in geology. At least ten years of experience in sedimentary geology (especially petroleum exploration) desirable.
- (g) Plus 15% allowance for overtime.
- (h) Associateship in Occupational Therapy (W.A.I.T.) or equivalent qualification. Eligibility for registration with the W. A. Occupational Therapy Board.
- (i) Possession of Associateship of Australian Institute of Medical Technologists or equivalent qualifications.
- (j) Certificate in Applied Science or approved equivalent academic qualification.
- (k) Junior or Achievement Certificate including passes in English, Mathematics and Science subjects, preference for applicants with an acceptable qualification in cyto-technology.
- (l) Associateship or degree in Occupational Therapy (W.A.I.T.) or equivalent qualification. Eligibility or registration with Western Australian Occupational Therapy Board.
- (m) Certificate in Applied Science (Chemistry). A knowledge of Photography, Microscopy, Physics and Biology and experience in the use of hand and power tools is desirable.
- (n) Achievement Certificate, including passes in English, Maths, and Science subjects. Preference for subjects in the Certificate in Applied Science or comparable Leaving Certificate subjects.
- (o) A knowledge of Social Welfare, Landlord/Tenancy and household maintenance is desirable.
- (p) Completion of the first stage of the Diploma in Food Service or approved equivalent qualifications. Preference for applicants with relevant experience.
- (q) Certificate in Applied Science (Physics or Electronics) or other approved equivalent qualifications and relevant experience.
- Appointee must be able to operate safely, workshop equipment, such as lathes, drills, welders and benders etc.
- (r) Junior or Achievement Certificate including passes in English, Mathematics and Science subjects. Preference for applicants with a Technical Education Division Certificate in Electronics or other appropriate Applied Science field.
- (s) Degree or Associateship with preferably a Mathematics and Statistics Major. A knowledge of computers an advantage.

Applications are called under section 34 of the Public Service Act, 1904-1973, and are to be addressed to the Chairman Public Service Board, and should be made on the prescribed form, obtainable from the offices of the various Permanent Heads of Departments.

2nd May, 1975.

G. H. COOPER,
Chairman, Public Service Board.

ELIZABETH THE SECOND, by the Grace of God,
Queen of Australia and Her other Realms and
Territories, Head of the Commonwealth.

To Our Trusty and Well-beloved GEORGE
DUNDAS WRIGHT, Esquire:

GREETING:

WHEREAS, The Lieutenant Governor and Administrator of Our State of Western Australia by and with the advice of the Executive Council of Our said State has seen fit to direct that you, GEORGE DUNDAS WRIGHT, Esquire, a practitioner as defined by the Legal Practitioners Act, 1893-1973, of not less than eight years' standing and practice, be, in pursuance of section seven of the Supreme Court Act, 1935-1974, and subject to the provisions of that Act, appointed a Judge of Our Supreme Court of Western Australia, as from and including the 28th day of April, 1975: NOW KNOW YE that, reposing full trust and confidence in your loyalty, learning, integrity, and ability, We do by this Our Commission in pursuance and in exercise of all the powers and authorities enabling Us in that behalf, appoint you the said GEORGE DUNDAS WRIGHT, Esquire, as from and including the 28th day of April, 1975, to be a Judge of Our Supreme Court of Western Australia: TO HAVE, HOLD, EXERCISE, and ENJOY the said office of Judge of Our Supreme Court of Western Australia under and subject to the provisions of the Supreme Court Act, 1935-1974, the Judges' Retirement Act, 1937-1950, and the Judges' Salaries and Pensions Act, 1950-1974, as amended from time to time, during good behaviour, with all the rights, powers, privileges, advantages and jurisdiction thereunto belonging or appertaining: Provided that Our Commission is and shall be upon this condition—that you shall actually reside within Our State of Western Australia, and shall exercise the said office in your own person except in the case of sickness or other incapacity.

In witness whereof We have caused the Great Seal of Our said State to be affixed to this Commission by Our Trusty and Well-beloved Commodore James Maxwell Ramsay, Commander of the Most Excellent Order of the British Empire, Distinguished Service Cross, Lieutenant Governor and Administrator in and over the State of

Western Australia and its Dependencies in the Commonwealth of Australia, this 17th day of April, in the year of Our Lord One thousand nine hundred and seventy-five.

[L.S.]

J. M. RAMSAY,
Lieutenant Governor and Administrator.

OFFENDERS PROBATION AND PAROLE ACT,
1963-1971.

Crown Law Department,
Perth, 23rd April, 1975.

CLD, 442/67.

HIS Excellency the Lieutenant Governor and Administrator, acting with the advice and consent of Executive Council, has been pleased under the provisions of subsection (3) of section 6 and of subsection (3) of section 35 of the Offenders Probation and Parole Act, 1963-1971, to appoint the undermentioned person to be—

(a) honorary probation officer, and

(b) honorary parole officer—

Donald John Sonsee, 162 Pinjarra Road,
Pinjarra.

R. M. CHRISTIE,
Under Secretary for Law.

Crown Law Department,
Perth, 30th April, 1975.

THE Hon. Minister for Justice has approved the appointment of the following persons as Commissioners for Declarations under the Declarations and Attestations Act, 1913-1962:—

Annels, Hervey Graeme—Thornlie.
Cattalini, Mario Natale—Spearwood.
Cockburn, Paul Edgar—Gosnells.
Crimmins, Thomas John—Moonyoonooka.
Ellis, Ann—Callista.
Etherton, Devon Peter—Morley.
Giblett, Allan—Como.
Graebner, Peter John—Dagllsh.
Gunther, Clement Robert—Bentley.
Hall, Bernard James—Doubleview.

Hancock, Anthony Ian—Mt. Newman.
 Harman, Josslyn Antony—Denmark.
 Kakks, Berend Eric Jan—Lesmurdie.
 Livingston, Noreen Hannah—Geraldton.
 Mann, Leslie Ernest—Embleton.
 Mansfield, Geoffrey Ernest—Como.
 Rea, Samuel James MacDONALD—Safety Bay.
 Theunissen, Johannes Theodore M.—Morley.
 Tilley, Allan James—Wembley.
 Walford, David—Morley.
 Yerkovich, Steve John—Dianella.

R. M. CHRISTIE,
 Under Secretary for Law.

Crown Law Department,
 Perth, 24th April, 1975.

HIS Excellency the Lieutenant Governor and Administrator in Executive Council has appointed Alan Pitman Hillier of 156 Bussell Highway, Margaret River as a Sworn Valuator under the Transfer of Land Act, 1893-1972.

R. M. CHRISTIE,
 Under Secretary for Law.

MARKETING OF EGGS ACT, 1945-1970.

Election of One Elective Member to the Board.

COMMERCIAL PRODUCERS are hereby notified that it is intended to hold an election to fill the vacancy in the Western Australian Egg Marketing Board which will occur on the 6th August 1975, due to effluxion of time.

The following dates have been fixed:—

Roll closes—Wednesday, 4th June 1975, at 12 o'clock noon.

Nominations close—Wednesday, 25th June 1975, at 12 o'clock noon.

Close of poll in the event of a contest—Wednesday, 23rd July 1975, at 4 p.m.

The address of the Returning Officer is:

State Electoral Department,
 3rd Floor,
 Public Trust Office Building,
 565 Hay Street,
 PERTH.

E. G. FOREMAN,
 Returning Officer.

28th April, 1975.

HEALTH ACT, 1911-1973.

Department of Public Health,
 Perth, 15th April, 1975.

THE cancellation of the appointment of Mr. R. J. Rich as Health Surveyor to the City of Stirling, as from 18th April, 1975, is hereby notified.

J. C. McNULTY,
 Acting Commissioner of Public Health.

15th April, 1975.

(This Notice supersedes that published at Page 1159 of Government Gazette (No. 24) of 18th April, 1975.)

HEALTH ACT, 1911-1973.

Department of Public Health,
 Perth, 22nd April, 1975.

PHD. 292/67.

THE appointment of Mr. R. Hodgkinson as Health Surveyor to the City of South Perth is approved.

J. C. McNULTY,
 Acting Commissioner of Public Health.
 22nd April, 1975.

HEALTH ACT, 1911-1973.

Department of Public Health,
 Perth, 22nd April, 1975.

PHD. 147/63.

THE appointment of Mr. G. R. W. Harcombe as Health Surveyor to the Town of Canning is approved.

J. C. McNULTY,
 Acting Commissioner of Public Health.
 22nd April, 1975.

HEALTH ACT, 1911-1973.

Department of Public Health,
 Perth, 28th April, 1975.

PHD 282/63.

THE appointment of Mr. T. E. Brazler as Health Surveyor to the City of Perth is approved as from 17th February, 1975.

J. C. McNULTY,
 Acting Commissioner of Public Health.

HEALTH ACT, 1911-1973.

Department of Public Health,
 Perth, 28th April, 1975.

PHD. 238/67.

THE appointment of Mr. R. L. Mitchell as Health Surveyor to the Shire of Port Hedland is approved.

The cancellation of the appointment of Mr. K. M. Draper as Health Surveyor to the Shire of Port Hedland is hereby notified.

J. C. McNULTY,
 Acting Commissioner of Public Health.

Police Commissioner's Office,
 Perth, 23rd April, 1975.

HIS Excellency the Lieutenant Governor and Administrator in Council has approved of the following promotions in the Western Australian Police Force to have effect from April 9, 1975:—

Assistant Commissioner George Owen Arthur Leitch, to be Senior Assistant Commissioner.

Chief Superintendent Reginald Carr, to be Assistant Commissioner.

Superintendent John Ronald Straughan, to be Assistant Commissioner.

Superintendent James McCartney Woods, to be Chief Superintendent.

A. L. M. WEDD,
 Commissioner of Police.

April 23rd, 1975.

CITY OF PERTH PARKING FACILITIES ACT, 1956.

The Municipality of the City of Perth.

By-law No. 60—Care, Control and Management of Parking Facilities—Amendment.

IN pursuance of the powers conferred upon it by the abovementioned Act and all other powers enabling it the Council of the abovementioned Municipality hereby records having resolved on the 17th day of March, 1975, to make and submit for confirmation by the Governor the following amendments to By-law No. 60:—

That Clause 60 be amended by deleting paragraphs (i) to (v) both inclusive and substituting therefor the following:—

(i) in the case of an offence under Clause 13, 30 (1), 32, 33 (i), 33 (iii), 34 (i), 34 (iii), 36, 37, 39 (i), 39 (iii), 39 (v), 40 and 41—Five dollars (\$5.00);

- (ii) in the case of an offence under Clauses 39 (ii) and 39 (iv)—Ten dollars (\$10.00);
- (iii) in the case of an offence under Clause 43 where the land where the vehicle stood is a right-of-way—Five dollars (\$5.00)—and in any other case under that clause—Ten dollars (\$10.00);
- (iv) in the case of an offence under Clause 58A—Twenty dollars (\$20.00);
- (v) in any other case—Three dollars (\$3.00).

Dated this 18th day of March, 1975.
The Common Seal of the City of Perth was
hereunto affixed in the presence of—

[L.S.]

E. H. LEE-STEERE,
Lord Mayor.
G. O. EDWARDS,
Town Clerk.

Recommended—

R. J. O'CONNOR,
Minister for Transport.

Approved by His Excellency the Lieutenant Governor and Administrator in
Executive Council this 23rd day of April, 1975.

R. D. DAVIES,
Clerk of the Council.

TAXI-CARS (CO-ORDINATION AND CONTROL) ACT, 1963-1973.

Transport Commission,
Nedlands, 1st May, 1975.

THE Minister for Transport, acting pursuant to the provisions of the Taxi-Cars (Co-Ordination and Control) Act, 1963-1973, has been pleased to approve of the regulations set out in the schedule hereunder.

D. J. DYSON,
Deputy Commissioner of Transport.

Schedule.

Regulations.

Principal Regulations. 1. In these regulations the Taxi-Cars Regulations, 1964 as reprinted pursuant to the Reprinting of Regulations Act, 1954 and published in the *Government Gazette* on the 4th March, 1970, with amendments up to and including the 9th November, 1969, and amended from time to time thereafter by notices so published, are referred to as the principal regulations.

Part X amended. 2. Part X of the principal regulations is amended—
(a) by substituting for Appendix A an appendix as follows:—

Appendix A.

Fares and Charges.

TAXI-CARS, OTHER THAN PRIVATE TAXI-CARS.

	\$
Flagfall	0.35
Distance Rate—for each 250 metres (or part thereof)	0.05
Minimum Charge	0.40
Detention Charge—for each 45 seconds (or part thereof)	0.05

Surcharge—

between the hours of 8 p.m. to 6 a.m. Mondays to Fridays inclusive	0.25
between the hours of 8 p.m. Saturday and 6 a.m. Monday inclusive	0.25
at any time on a public holiday	0.25

No surcharge shall be payable in relation to a multiple hiring.

Special Hirings:

Weddings:

16.50 dollars for the first two hours or part thereof, plus 1.20 dollars per quarter hour or part thereof thereafter.

plus—

Booking Fee—1 dollar.

Airconditioned Taxi—1 dollar.

Funerals:

8.25 dollars for the first hour or part thereof, plus 1.25 dollars per quarter hour or part thereof thereafter.

Where during the course of a special hiring a taxi-car is required to travel more than 16 kilometres, a charge of 18 cents per kilometre shall be paid for each additional kilometre or part thereof.

Luggage:

For luggage carried in the boot of a taxi—20 cents. No charge shall be made for 1 suitcase and a brief case carried in the boot of a taxi.

Baby carriages and wheelchairs are exempt from this charge.

Metropolitan Tours:

For the hiring of a taxi-car for not less than 1 hour	\$ 6.00
For each quarter hour after the first hour	1.50

Cleaning:

Where soiled or befouled during hiring—		
Requiring up to 15 minutes cleaning time	No Charge
		\$
Requiring more than 15 minutes and less than 30 minutes cleaning time	2.00
Requiring more than 30 minutes cleaning time	6.00
		Flat rate
		Maximum charge

PRIVATE TAXI-CARS.

\$

Distance Rate—

For each one kilometre or part thereof	0.18
For return journey by nearest practicable route (for each one kilometre or part thereof)	0.18

Hourly Rate—

For each quarter hour or part thereof	1.75
Fare to be charged at distance rate or hourly rate, whichever is the greater.		

Minimum Charge	3.50
----------------	------	------

Special Hirings:

Weddings:

20 dollars for the first two hours or part thereof, plus 1.75 dollars per quarter hour or part thereof thereafter.

Funerals:

10 dollars for the first hour or part thereof, plus 1.75 dollars per quarter hour or part thereof thereafter.

Plus—1 dollar Booking Fee.

Where during the course of a Wedding or Funeral a Private Taxi-Car is required to travel more than 16 kilometres a charge of 21 cents per kilometre shall be paid for each additional kilometre or part thereof.

; and

(b) by substituting for Appendix C an appendix as follows:—

Appendix C.

TAXI-CARS, OTHER THAN PRIVATE TAXI-CARS.

\$

1. A hiring completed in the part of the State to which the Act does not apply—

Distance Rate:

During hiring—for each kilometre or part thereof	0.12
For return journey by nearest practicable route—for each kilometre or part thereof	0.12

Detention Charge:

45 seconds or part thereof	0.05
----------------------------	------	------

2. A hiring continued in the part of the State to which the Act does not apply but completed in part of the State to which the Act does apply—

Distance Rate:

For whole journey	0.12
-------------------	------	------

Detention Charge:

45 seconds or part thereof	0.05
----------------------------	------	------

PRIVATE TAXI-CARS.

\$

1. A hiring completed in the part of the State to which the Act does not apply—

Distance Rate:

During hiring—for each kilometre or part thereof	0.18
For return journey by nearest practicable route—for each kilometre or part thereof	0.18

Hourly Rate:

For each quarter hour or part thereof	1.75
Fare to be charged at distance rate or hourly rate whichever is the greater.		

2. A hiring continued in the part of the State to which the Act does not apply but completed in part of the State to which the Act does apply—

Distance Rate:

For whole journey—for each kilometre or part thereof 0.18

Hourly Rate:

For each quarter hour or part thereof 1.75
Fare to be charged at distance rate or hourly rate whichever is the greater.

INDUSTRIAL AND COMMERCIAL
EMPLOYEES' HOUSING ACT, 1973.

Notice.

I, DESMOND HENRY O'NEIL, being the Minister of the Crown for the time being administering the Industrial and Commercial Employees' Housing Act, 1973, acting pursuant to subsection (2) of section 7 of that Act and in the belief that the employers set out in the schedule to this Notice are entitled to become participating employers for the purposes of that Act hereby specify the em-

ployers set out in the schedule to this Notice as participating employers for the purposes of that Act.

Dated at Perth this 21st day of April, 1975.

D. H. O'NEIL,
Minister for Housing.

Schedule.

Phillips—Merredin.
W. A. Chip & Pulp Co. Pty. Ltd.
Ready Mixed Costain Joint Venture.

FISHERIES ACT, 1905-1974

(Sections 9 and 11)

NOTICE

I, MATTHEW ERNEST STEPHENS, Minister for Fisheries and Wildlife, hereby give notice pursuant to Section 9 and Section 11 of the Fisheries Act, 1905-1974 that—

- (a) the taking of fish by means of nets in the waters specified in Column 1 of the Schedule is prohibited at all times other than the times specified in relation thereto in Column 2 of the Schedule; but
- (b) the species listed in Column 3 of the Schedule may be taken at the times shown in those waters by the means specified in relation thereto in Column 4 of the Schedule,
- (c) the notices relating to those portions of Western Australian waters specified in the schedule below published in the *Government Gazette* on April 10, 1970 and December 10, 1971 are hereby cancelled.

Dated at Perth this 22nd day of April, 1975.

M. E. STEPHENS,
Minister for Fisheries and Wildlife.

Schedule

Column 1 Waters where Fishing Restrictions Apply	Column 2 Permitted Times	Column 3 Permitted Species	Column 4 Permitted Means
Area 1. Gascoyne River FD 53/45 All that portion of the Gascoyne River lying south of a line drawn due east from the north-east extremity of Babbage Island and all that portion of Western Australian waters within a radius of 800 metres of the south entrance to the Gascoyne River.	Nil	Prawns at any time	(a) hand trawl nets ; (b) hand scoop nets ; and (c) dip nets
		Crabs at any time	(a) drop nets ; and (b) hand scoop nets
Area 2. Creeks in Carnarvon Area FD 53/45 The waters of all creeks within a distance of 8 kilometres due north of the Carnarvon jetty and the waters of all creeks south of the Carnarvon jetty to the southerly bank of Oyster Creek and all those portions of Western Australian waters within a radius of 400 metres of the entrances of the afore-said creeks.	Nil	Prawns at any time	(a) hand trawl nets ; (b) hand scoop nets ; and (c) dip nets
		Crabs at any time	(a) drop nets ; and (b) hand scoop nets
Area 3. Little Lagoon, Denham Sound FD 36/24 The waters of Little Lagoon, the Channel entrance and all that portion of Denham Sound within a radius of 275 metres from the centre of the Channel entrance as delineated and shown bordered in red on the Lands and Surveys Miscellaneous Plan 547.	Nil	Nil	Nil

FISHERIES ACT, 1905-1974.

Department of Fisheries and Wildlife.
Perth, 22nd April, 1975.

F.D. 703/69.

THE Minister for Fisheries and Wildlife pursuant to the powers conferred by section 10 of the Fisheries Act, 1905-1974, does hereby declare that with respect to a net known as or called a "trawl net", a net having meshes throughout of not less than 100 millimetres shall, when used or intended to be used for catching scallops in any Western Australian waters, be a lawful net.

The notice dated October 3, 1969, published in the *Government Gazette* on October 10, 1969, is hereby cancelled.

M. E. STEPHENS,
Minister for Fisheries and Wildlife.

TRANSFER OF LAND ACT, 1893 (AS AMENDED).

Application A910099.

TAKE notice that Northam Complex Pty. Ltd., of care of Soutar, Watson & Stowe, First Floor, 3 Ord Street, West Perth, has made application to be registered under the Transfer of Land Act, 1893, as amended as the proprietor of an estate in fee simple in possession in the following piece of land situate in the Northam district and being:—

Portion of Northam Town Lot 46, containing 776 square metres and being Lot 2 on Diagram 6564: Bounded on the north by the southern boundary of Lot 1 of Northam Town Lot 46 on Diagram 6564 measuring 52.58 metres, on the east by part of the western boundary of Wellington Street East measuring 9.76 metres, on the southeast by the northwestern boundary of a private road truncation (created on Diagram 6564) measuring 7.1 metres, on the south by part of the northern boundary of Hawes Street measuring 49.19 metres, and on the west by part of the eastern boundary of Northam Lot 367 (Reserve 32053) measuring 14.87 metres.

And further take notice that all persons other than the applicant claiming to have any estate, right, title or interest in the above piece of land desiring to object to the said application are hereby required to lodge in this office on or before the 16th day of June next a *caveat* forbidding the said land being brought under the operation of the said Act.

E. R. SPURLING,
Registrar of Titles.

(Office of Titles, Perth, this 24th day of April, 1975.)

(Lavan & Walsh, Solicitors for the Applicant.)

FORFEITURES.

THE following leases and licenses together with all rights, title and interest therein have this day been forfeited to the Crown under the Land Act, 1933-1972, for the reasons stated:—

Name; Lease or License; District; Reason; Corres. No.; Plan.

Braddon, J. E. & R.; 338/11516; Hopetoun lot 256; non-payment of rent; 1738/68; Townsite.

Jackson, R. M.; 338/9678; Dalwallinu lot 249; non-compliance with conditions; 1384/66; Townsite.

Overton, P. N.; 338/11083; Gracetown lot 125; non-compliance with conditions; 254/71; Townsite.

Pace, B.A.; 338/11161; Gracetown lot 139; non-compliance with conditions; 268/71; Townsite.

Patroni, C. M.; 338/8524; Jurien lot 84; non-compliance with conditions; 3554/63; Townsite.

Ross, L. H.; 338/10736; Broome lot 856; non-compliance with conditions; 1800/70; Broome, sheet 2.

Wimpenny, R. E.; 345A/2574; Badgingarra lot 188; non-payment of rent; 2402/74; Townsite.

F. W. BYFIELD,
Under Secretary for Lands.

30th April, 1975.

RESERVES.

Department of Lands and Surveys.
Perth, 2nd May, 1975.

HIS Excellency the Lieutenant Governor and Administrator in Executive Council has been pleased to set apart as Public Reserves the land described below for the purposes therein set forth.

Corres. 1088/75.

DERBY.—No. 33265 (Community Health Services), Lot No. 446 (2023 square metres). (Original Plan 35/1, Plan Derby Townsite (Stanley Street).)

Corres. 778/73.

FREMANTLE.—No. 33266 (Use and Requirements of the Fremantle Port Authority), Lot No. 1939 (3.7940 hectares). (Original Plan 13111, Plan F56-2 NE (Cliff Street).)

Corres. 2129/00.

HAMPTON.—No. 4361 (Hospital Site), about 3.6268 hectares. (Diagram/Book 82/14, Plan Kurnalple 1:250,000. (near Gindalbie Townsite).)

Corres. 3642/67.

KUNUNURRA.—No. 33264 (Use and Requirements of the Government Employees Housing Authority), Lot Nos. 1030, 1041, 1052, 1057 and 1066 (4730 square metres). (Diagram 80874. Plan Kununurra 23:16 (Carbeen Street).)

Corres. 284/73.

NGALBAIN.—No. 33270 (Transmitting Masts—P.W.D.), Loc. No. 48 (3600 square metres). Diagram 81063, Plan Boorabin 1:250,000.

Corres. 1824/24.

RUABON.—No. 33269 (Recreation), Lot Nos. 1, 2, 3, 4, 7, 8, 9 and 13, all that portion of land designated as such and shown bordered in red on Lands and Surveys Reserve Plan 9 (30.8633). (Plan Ruabon Townsite).

Corres. 1087/74.

WYNDHAM.—No. 33268 (Sewerage Pumping Station Site), Lot No. 1361 (1500 square metres), (Diagram 81051, Plan Wyndham, Sheet 2 (Great Northern Highway).)

F. W. BYFIELD,
Under Secretary for Lands.

AMENDMENT OF RESERVES.

Department of Lands and Surveys,
Perth, 2nd May, 1975.

HIS Excellency the Lieutenant Governor and Administrator in Executive Council has been pleased to approve, under section 37 of the Land Act, 1933-1972, as follows:—

Corres. 2219/98.—Of the amendment of Reserve No. 5506 (Mosman Park lot 154) "Quarry" to include the area shown on Lands and Surveys Diagram 81071 as Mosman Park lot 153 and of its area being increased to 1.4297 hectares, accordingly. (Plans F9-4; P25-4 (Boundary Road).)

Corres. 8464/96.—Of the amendment of Reserve No. 5509 (Peawah District) "Water" to exclude the area distinguished as Peawah location 18 and of its area being reduced to about 223.7892 hectares, accordingly. (Plan Pyramid 1:250,000.)

Corres. 298/25, V.4.—Of the amendment of Reserve No. 18856 (Williams District) "Timber (Mallet Growing)" to exclude Williams locations 5468, 11008, 14127 and 14338 and of its area being reduced to about 11 257 hectares, accordingly. (Plans 379/80, 385A/40, 384B/40, Narrogin 1:50 000, Pingley 1:50 000.)

(Williams locations 5468, 11008, 14127 and 14338 are hereby cancelled.)

Corres. 1969/54.—Of the amendment of Reserve No. 20836 (Williams locations 5898, 13477 and 13478) "Conservation of Flora and Fauna" to include the area closed by notice which appeared in the *Government Gazette* dated 30th August, 1963 and to agree with recalculation of area and of its area being increased to 112.6417 hectares accordingly. (Plan Muggerugging 1:50 000.)

Corres. 1898/32.—Of the amendment of Reserve No. 23973 (Sussex location 2481) "Recreation and Hall Site" to agree with recalculation of area as shown on Original Plan 3056 and of its area being reduced to 50.6919 hectares accordingly. (Plan 440D/40 (Brockman Highway).)

F. W. BYFIELD,
Under Secretary for Lands.

CHANGE OF PURPOSE OF RESERVES.

Department of Lands and Surveys,
Perth, 2nd May, 1975.

HIS Excellency the Lieutenant Governor and Administrator in Executive Council has been pleased to approve, under section 37 of the Land Act, 1933-1972, as follows:—

Corres. 2219/98.—Of the purpose of Reserve No. 5506 (Mosman Park lots 153 and 154) being changed from "Quarry" to "Recreation". (Plans F9-4, F25-4.)

Corres. 11020/05, V.5.—Of the purpose of Reserve No. 10891 (Muradup lot 17) being changed from "Excepted from Sale" to "Park Lands". (Plan Muradup Townsite (Larsen Street).)

Corres. 833/11.—Of the purpose of Reserve No. 13255 (Denmark Estate lot 429) being changed from "Timber" to "Gravel". (Plan 452C/40.)

F. W. BYFIELD,
Under Secretary for Lands.

CANCELLATION OF RESERVES

Department of Lands and Surveys,
Perth, 2nd May, 1975.

HIS Excellency the Lieutenant Governor and Administrator in Executive Council has been pleased to approve, under section 37 of the Land Act, 1933-1972, as follows:—

Corres. 8080/09.—Of the cancellation of Reserve No. 10510 (Leonora Lot 730) "Water". (Plan Leonora Townsite (Stuart Street).)

Corres. 5437/06.—Of the cancellation of Reserve No. 10675 (Leonora Lot 730) "Excepted from Sale". (Plan Leonora Townsite (Tower Street).)

Corres. 1711/19.—Of the cancellation of Reserve No. 17196 (Kondinin Lot 42) "Education Endowment". (Plan Kondinin Townsite (Karlgarin Road).)

Corres. 1845/24.—Of the cancellation of Reserve No. 18628 (Ruabon Lot 9) "Hall Site". (Plan Ruabon Townsite.)

Corres. 2513/28.—Of the cancellation of Reserve No. 19896 (Williams Location 11007) "Timber (Mallet)". (Plan 385A/40 A.1.)

(Williams Location 11007 is hereby cancelled.)

Corres. 6036/27.—Of the cancellation of Reserve No. 20550 (Ruabon lots 3 and 4) "Hall Site". (Plan Ruabon Townsite.)

Corres. 2713/37.—Of the cancellation of Reserve No. 21807 (Roebourne Lot 390) "Community Welfare Purposes". (Plan Roebourne 10:22 (de Grey Road).)

Corres. 2765/67.—Of the cancellation of Reserve No. 32256 (Kalamunda Lot 553) "Church Purposes (Methodist)". (Plan K2-4 (George Road).)

Corres. 11613/04.—Of the cancellation of Reserve No. 32787 (Port Hedland Lot 54) "Use and Requirements of the Government Employees Housing Authority". (Plan Port Hedland Sheet 1 (McKay Street).)

Corres. 1030/63.—Of the cancellation of Reserve No. 32962 (Broome lots 1028, 1029, 1030 and 1031) "Use and Requirements of the Government Employees Housing Authority". (Plan Broome, Sheet 1 (Carnarvon Street).)

Corres. 3352/70.—Of the cancellation of Reserve No. 32972 (Kununurra Lot 1034) "Use and Requirements of the Government Employees Housing Authority". (Plan Kununurra 23:16 (Carbeen Street).)

F. W. BYFIELD,
Under Secretary for Lands.

REVOCATION OF ORDERS IN COUNCIL.

Department of Lands and Surveys,
Perth, 2nd May, 1975.

IT is hereby notified for general information that His Excellency the Lieutenant Governor and Administrator in Executive Council has been pleased to revoke, as follows:—

Corres. 2713/37.—That part of the Order in Council issued under Executive Council Minute No. 1655 dated 26th June, 1972, whereby Reserve No. 21807 was vested in the Minister for Community Welfare in trust for "Community Welfare Purposes" and to approve of the cancellation of that part of the relevant Vesting Order accordingly.

Corres. 738/75.—The Order in Council issued under Executive Council Minute No. 778 dated 19th March, 1975 whereby Reserve No. 33224 was vested in the Minister for Western Australian Government Railways in trust for the purpose of "Housing (Railways)" and to approve of the cancellation of the relevant Vesting Order accordingly.

F. W. BYFIELD,
Under Secretary for Lands.

APPLICATIONS FOR LEASING.

Department of Lands and Surveys,
Perth, 18th April, 1975.

Corres. No. 2326/72.

APPLICATIONS are invited under section 116 of the Land Act, 1933-1972, for the leasing of Forrest Locations 127, 128, 129 and 130 containing respective areas of 5,009 hectares, 3,020.5 hectares, 3,650.6 hectares and 5,308.3 hectares for the purpose of "Market Gardening" for a term of 21 years at a commencing rental of \$25.00 per annum for each location and subject to the following conditions:—

- (1) The land shall not be used for any purpose other than market gardening without the prior approval in writing of the Minister for Lands.
- (2) The rent shall be subject to reappraisal at the end of the seventh and fourteenth year of the term.
- (3) The lessee shall pay cost of survey when called upon.
- (4) The lessee shall not without the previous consent in writing of the Minister for Lands assign, transfer, mortgage, sublet or part with the possession of the demised land.
- (5) The land shall be occupied and used by the lessee for the specified purpose within 9 months of the commencement of the lease, and within 2 years of the commencement of the lease the lessee shall establish a water supply to the satisfaction of the Minister for Lands and in accordance with the provisions of the Rights in Water and Irrigation Act, and shall develop for the specified purpose not less than one third of the area to the satisfaction of the Minister.
- (6) All buildings, erections, paving, drainage and other works shall be to the approval of the Local Authority and the lessee shall perform, discharge and execute all requisitions and works unto the demised land as are or may be required by any local or public authority operating under any statute by-law or regulation.

- (7) The lessee shall maintain existing and future improvements to the satisfaction of the Minister for Lands.
- (8) Compensation shall not be payable to the lessee in respect of any improvements effected by him on the demised land and remaining thereon at the expiration or earlier determination of the lease.
- (9) It shall be lawful for the lessee at any time within the three calendar months immediately following the expiration of the term or earlier determination of the lease, to take down, remove, and carry away any buildings, structures, improvements and plant the property of the lessee.
- (10) The lessee shall, within twelve months from commencement of the lease, fence the external boundaries with a stock-proof fence to the satisfaction of the Minister.
- (11) The lessee shall indemnify the Minister against all claims for damage to property or persons arising from the use of the land.

Neither the Government nor the Local Authority shall be responsible for the provision of services to the leased land.

The lessee will not be entitled to apply for the freehold of the demised land at any time during the term of the lease or at the expiration of the lease.

No person in the service of the Government of the State is allowed to purchase or lease Crown lands without the previous permission of the Governor in writing.

Intending applicants shall submit with their applications an outlined plan, drawn to scale, showing proposed development within two years of occupying the leased land.

The Minister for Lands reserves the right to refuse any application on the grounds that the proposed development is inadequate or unsuitable.

Applications must be lodged at the Department of Lands and Surveys, Perth on or before Wednesday, May 14, 1975 accompanied by a deposit of \$15.00.

All applications lodged on or before that date will be treated as having been received on the closing date, and if there are more applications than one for a location, the application to be granted will be decided by the Land Board.

(Plan Port Hedland and Pt. Bedout Island 1:250000.)

F. W. BYFIELD,
Under Secretary for Lands.

INDUSTRIAL DEVELOPMENT (RESUMPTION OF LAND) ACT, 1945.

Dedication of Land.

Department of Lands and Surveys,
Perth, 2nd May, 1975.

Corres. 1176/75.

HIS Excellency the Lieutenant Governor and Administrator in Executive Council has been pleased to approve, under section 11 of the "Industrial Development (Resumption of Land) Act, 1945", of the dedication to the purposes of the said Act of the land described in the Schedule hereunder.

Schedule.

1. Portion of Cockburn Sound location 244 being—

- (a) lot 29 on plan 5155, being the whole of the land comprised in Certificate of Title Volume 1106, Folio 781;
- (b) lot 98 on plan 5155 being the whole of the land comprised in Certificate of Title Volume 1074, Folio 461;
- (c) lot 76 on plan 5198 being the whole of the land comprised in Certificate of Title Volume 1081, Folio 265;
- (d) lot 22 on plan 5155 being the whole of the land comprised in Certificate of Title Volume 1045, Folio 550;

- (e) lot 110 on plan 5198 and being the whole of the land comprised in Certificate of Title Volume 1062, Folio 537;
- (f) lot 28 on plan 5155 being the whole of the land comprised in Certificate of Title Volume 1062, Folio 998;
- (g) lot 108 on plan 5155 being the whole of the land comprised in Certificate of Title Volume 1068, Folio 412;
- (h) lot 117 on plan 5155 and being the whole of the land comprised in Certificate of Title Volume 1041, Folio 834;
- (i) lot 20 on plan 5700 being the whole of the land comprised in Certificate of Title Volume 1038, Folio 76;
- (j) lot 80 on plan 5198 being the whole of the land comprised in Certificate of Title Volume 1072, Folio 85;
- (k) lot 104 on plan 5198 being the whole of the land comprised in Certificate of Title Volume 101, Folio 35A;
- (l) lot 64 on plan 5198 being the whole of the land comprised in Certificate of Title Volume 1092, Folio 156.

2. Rockingham lot 351 being the whole of the land comprised in Certificate of Title Volume 1091 Folio 123.

(Plans F249-4 and R9-4.)

F. W. BYFIELD,
Under Secretary for Lands.

STATE HOUSING ACT, 1946.

Cancellation of Dedication.

Department of Lands and Surveys,
Perth, 2nd May, 1975.

Corres. 5750/49.

HIS Excellency the Lieutenant Governor and Administrator in Executive Council has been pleased to cancel, under the provisions of the "State Housing Act, 1946", of the dedication of Derby Lot 446 to the purpose of the said Act. (Public Plan Derby Townsite (Stanley Street).)

F. W. BYFIELD,
Under Secretary for Lands.

NAMING OF STREETS.

Shire of Augusta-Margaret River.

Department of Lands and Surveys,
Perth, 2nd May, 1975.

Corres. 2518/74.

IT is hereby notified for general information that His Excellency the Lieutenant Governor and Administrator in Executive Council has been pleased to approve under section 10 of the Land Act, 1933-1972, of the naming of Black Road and Jones Road in the Shire of Augusta-Margaret River, as shown delineated in green on Lands and Surveys Miscellaneous Plan 729. (Public Plan 440A/40 B2.)

F. W. BYFIELD,
Under Secretary for Lands.

NAMING OF STREETS.

Shire of Esperance.

Department of Lands and Surveys,
Perth, 2nd May, 1975.

Corres. 2255/65.

IT is hereby notified for general information that His Excellency the Lieutenant Governor and Administrator in Executive Council has been pleased to approve under section 10 of the Land Act, 1933-1972, of the naming of the roads within the Shire of Esperance as shown delineated in red on Lands and Surveys Miscellaneous Plan 774. (Public Plans 391/80, 392/80, 400/80, 401/80, 402/80, 403/80, 404/80, 421/80, 422/80, 423/80, 424/80, 425/80, 429/80, 430/80, 12/300, 3/300.)

F. W. BYFIELD,
Under Secretary for Lands.

NAMING OF STREET.

Shire of Kojonup.
Department of Lands and Surveys,
Perth, 2nd May, 1975.

Corres. 2073/71.

IT is hereby notified for general information that His Excellency the Lieutenant Governor and Administrator in Executive Council has been pleased to approve under section 10 of the Land Act, 1933-1972, of the name Hale Road being applied to the whole of the surveyed road; commencing from the southern side of Hardingham Road (Road No. 12195) and extending southward along a western boundary of portion of Nelson Location 12724 to the northern boundary of Location 5611. (Public Plan Qualeup S.W. 1:25 000.)

F. W. BYFIELD,
Under Secretary for Lands.

NAMING OF STREETS.

Shire of Kondinin.
Department of Lands and Surveys,
Perth, 2nd May, 1975.

Corres. 1929/68.

IT is hereby notified for general information that His Excellency the Lieutenant Governor and Administrator in Executive Council has been pleased to approve under section 10 of the Land Act, 1933-1972, of the naming of the roads within the Shire of Kondinin as shown delineated in red on Lands and Surveys Miscellaneous Plan 779. (Public Plan Kurrenkutten 1:50 000, Bending 1:50 000, Jilakin 1:50 000, Kulm 1:50 000, 19/300, 345/80, 346/80, 374/80, 375/80, 376/80.)

F. W. BYFIELD,
Under Secretary for Lands.

NAMING AND CHANGE OF NAME OF STREETS.

Shire of Nannup.
Department of Lands and Surveys,
Perth, 2nd May, 1975.

Corres. 2361/74.

IT is hereby notified for general information that His Excellency the Lieutenant Governor and Administrator in Executive Council has been pleased to approve under section 10 of the Land Act 1933-1972, of the naming and change of name of the roads within the Shire of Nannup as shown delineated in red and green on Lands and Surveys Miscellaneous Plan 718. (Public Plan 441/80, 414D/40, 439A/40.)

F. W. BYFIELD,
Under Secretary for Lands.

NAMING OF STREETS.

Shire of Northampton.
Department of Lands and Surveys,
Perth, 2nd May, 1975.

Corres. 2931/74.

IT is hereby notified for general information that His Excellency the Lieutenant Governor and Administrator in Executive Council has been pleased to approve under section 10 of the Land Act, 1933-1972, of the naming of the roads within the Shire of Northampton as shown delineated in red on Lands and Surveys Miscellaneous Plan 776. (Public Plan Ajana 1:250 000, 192/80, 191/80, 160/80, 159/80, 159C/40, 160D/40, 157A/40.)

F. W. BYFIELD,
Under Secretary for Lands.

NAMING AND CHANGE OF NAME OF STREETS.

Town of Geraldton.
Department of Lands and Surveys,
Perth, 2nd May, 1975.

Corres. 2073/38,V.3.

IT is hereby notified for general information that His Excellency the Lieutenant Governor and Administrator in Executive Council has been pleased

to approve under section 10 of the Land Act, 1933-1972, of the naming and change of name of the roads within the Town of Geraldton as shown delineated in red and green on Lands and Surveys Miscellaneous Plan 752. (Public Plans G19-4, G35-4, G20-4, G21-4, G36-4, G37-4, N228-4, N229-4, N245-4.)

F. W. BYFIELD,
Under Secretary for Lands.

CHANGE OF NAME OF STREETS.

Shires of Narrogin and Wickpin.
Department of Lands and Surveys,
Perth, 2nd May, 1975.

Corres. 2656/74.

IT is hereby notified for general information that His Excellency the Lieutenant Governor and Administrator in Executive Council has been pleased to approve under section 10 of the Land Act, 1933-1972, of the change of name of the roads within the Shires of Narrogin and Wickpin, as shown delineated and in red and green on Lands and Surveys Miscellaneous Plan 733. (Public Plan Yilliminning 1:50,000.)

F. W. BYFIELD,
Under Secretary for Lands.

CHANGE OF NAME OF STREET.

Shire of Serpentine-Jarrahdale.
Department of Lands and Surveys,
Perth, 2nd May, 1975.

Corres. 4148/74.

IT is hereby notified for general information that His Excellency the Lieutenant Governor and Administrator in Executive Council has been pleased to approve, under section 10 of the Land Act, 1933-1972 of the change of name of Robinson Road to Robertson Road, commencing from the north-western corner of Lot 122 of Serpentine Agricultural Area Lot 29 (Office of Titles Plan 5440) and extending southwesterly along the western boundaries of Lots 122, 29, 26, 27 and 45, portion of Cockburn Sound Location 548 and Lot 549 of Location 548 (Diagram 41967) to the southwestern corner of the said Lot 549. (Public Plan Wellard N.E. 1:25 000.)

F. W. BYFIELD,
Under Secretary for Lands.

NAMING OF BAXTER PARK.

Reserve No. 10522.
Department of Lands and Surveys,
Perth, 2nd May, 1975.

Corres. 1178/75.

IT is hereby notified for general information that the name of "Baxter Park" has been applied to the land contained in Reserve No. 10522 (Carnarvon Lots 63, 64, 65 and 66). (Public Plan Carnarvon Central.)

F. W. BYFIELD,
Under Secretary for Lands.

OPEN FOR SALE.

Collie-Cardiff Lot 26.
Department of Lands and Surveys,
Perth, 2nd May, 1975.

Corres. 836/75.

HIS Excellency the Lieutenant Governor and Administrator in Executive Council has been pleased to approve under section 45A of the Land Act, 1933-1972, of Collie-Cardiff lot 26 being made available for sale in fee simple for "Residential Purposes" at the purchase price of two hundred dollars (\$200.00) and subject to the following conditions:—

Payment for improvements at valuation should the successful applicant be other than the former lessee.

No person in the service of the Government of the State is allowed to purchase or lease Crown lands without the previous permission of the Governor in writing.

Applications, accompanied by a deposit of \$20.00 must be lodged at the Department of Lands and Surveys, Perth on or before Wednesday, 28th May, 1975.

Balance of purchase money shall be paid within twelve months from the date of approval of the application by four quarterly instalments on the first days of January, April, July and October.

All applications lodged on or before the closing date will be treated as having been received on that date, and if there are more applications than one for the lot, the application to be granted will be decided by the Land Board.

(Plan Collie-Cardiff Townsite.)

F. W. BYFIELD,
Under Secretary for Lands.

OPEN FOR SALE.

Exmouth Lots 361, 838, 839, 845 and 866.

Department of Lands and Surveys,
Perth, 2nd May, 1975.

Corres. 1544/64.

HIS Excellency the Governor in Executive Council has been pleased to approve under section 45A of the Land Act, 1933-1972, of Exmouth lots 361, 838, 839, 845 and 866 being made available for sale in fee simple for "Light Industrial Purposes" at the purchase prices enumerated in the schedule hereunder and subject to the following conditions:—

- (a) The purchaser shall erect on the lot purchased light industrial premises to comply with Local Authority by-laws within two years from the date of sale. If this condition shall not have been complied with in the time prescribed, the land shall be absolutely forfeited together with all purchase money and fees that may have been paid.

A transfer of the license will not be approved nor a Crown Grant issued for the lot until the purchaser has complied with the building condition.

- (b) Intending applicants shall submit with their applications an outlined plan, drawn to scale, showing proposed development within two years of occupying the land.
- (c) The Minister for Lands reserves the right to refuse any application on the grounds that the proposed development is inadequate or unsuitable.
- (d) The purchaser shall commence construction within nine (9) months and complete within two (2) years from the date of allocation of the land, the approved two year development programme referred to above.

No person in the service of the Government of the State is allowed to purchase or lease Crown lands without the previous permission of the Governor in writing.

Applications, accompanied by a deposit equal to 10% of the purchase price of the lot applied for must be lodged at the Department of Lands and Surveys, Perth on or before Wednesday, 28th May, 1975.

Balance of purchase money shall be paid within twelve months from the date of approval of the application by four quarterly instalments on the first days of January, April, July and October.

All applications lodged on or before the closing date will be treated as having been received on that date, and if there are more applications than one for any lot, the application to be granted will be decided by the Land Board.

(Plan Exmouth Townsite, Sheet 1.)

F. W. BYFIELD,
Under Secretary for Lands.

Schedule.

Lot; Area; Street; Purchase Price.

361; 2 572 m²; Pellew; \$800.00.

838; 933 m²; Carter; \$400.00.

839; 928 m²; Carter; \$400.00.

845; 1 793 m²; Maley; \$500.00.

866; 1 593 m²; Carter; \$500.00.

OPEN FOR SALE.

Department of Lands and Surveys,
Perth, 2nd May, 1975.

Corres. 5736/50.

HIS Excellency the Lieutenant Governor and Administrator in Executive Council has been pleased to approve under section 45A of the Land Act, 1933-1972, of Marvel Loch Lots 33 to 36 inclusive, 38, 71 and 89 being made available for sale in fee simple for "Residential Purposes" at the purchase price of one hundred and fifty dollars (\$150) per lot and subject to the following conditions:—

- (a) The purchaser shall erect on the lot purchased a residence to comply with Local Authority by-laws within two years from the date of sale. If this condition shall not have been complied with in the time prescribed, the land shall be absolutely forfeited together with all purchase money and fees that may have been paid.

A transfer of the License will not be approved nor a Crown Grant issued for the lot until the purchaser has complied with the building condition.

- (b) A limit of one lot per person shall apply and for the purpose of this condition husband and wife are deemed to be one.

No person in the service of the Government of the State is allowed to purchase or lease Crown lands without the previous permission of the Governor in writing.

Applications, accompanied by a deposit of \$15 must be lodged at the Department of Lands and Surveys, Perth, on or before Wednesday, 28th May, 1975.

Balance of purchase money shall be paid within twelve months from the date of approval of the application by four quarterly instalments on the first days of January, April, July and October.

All applications lodged on or before the closing date will be treated as having been received on that date, and if there are more applications than one for any lot, the application to be granted will be decided by the Land Board.

(Plan Marvel Loch Townsite (Lenneberg and Williamson Streets).)

F. W. BYFIELD,
Under Secretary for Lands.

OPEN FOR SALE.

Meekatharra Lot 624.

Department of Lands and Surveys,
Perth, 2nd May, 1975.

Corres. 1334-75.

HIS Excellency the Lieutenant Governor and Administrator in Executive Council has been pleased to approve under section 45A of the Land Act, 1933-1972, of Meekatharra Lot 624 being made available for sale in fee simple to adjoining holders only for "Property Extensions" at the purchase price of two hundred dollars (\$200).

No person in the service of the Government of the State is allowed to purchase or lease Crown lands without the previous permission of the Governor in writing.

Applications, accompanied by a deposit of \$20 must be lodged at the Department of Lands and Surveys, Perth, on or before Wednesday, 28th May, 1975.

Balance of purchase money shall be paid within twelve months from the date of approval of the application by four quarterly instalments on the first days of January, April, July and October.

All applications lodged on or before the closing date will be treated as having been received on that date, and if there are more applications than

one for the lot, the application to be granted will be decided by the Land Board.

(Plan Meekatharra Townsite (Queen Road).)

F. W. BYFIELD,
Under Secretary for Lands.

NOW OPEN.

Wongan Hills Lot 243.

Department of Lands and Surveys,
Perth 2nd May 1975.

Corres. 2909/68.

HIS Excellency the Lieutenant Governor and Administrator has been pleased to approve under section 45A of the Land Act, 1933-1972, of Wongan Hills Lot 243 being made "Now Open" for sale in fee simple at the purchase price of two hundred dollars (\$200) and subject to the payment for improvements, at valuation, in cash, should the successful applicant be other than the former lessee.

Applications must be lodged at the Department of Lands and Surveys, Perth.

If there are more applications than one for the lot, the application to be granted will be decided by the Land Board.

(Plan Wongan Hills 24:22 (Avon Road).)

F. W. BYFIELD,
Under Secretary for Lands.

LAND OPEN FOR SELECTION

Department of Lands and Surveys,
Perth, 2nd May, 1975.

IT is hereby notified, for general information, that the areas scheduled hereunder are available for selection under Part V of the Land Act, 1933-1972, and the regulations appertaining thereto, subject to the provisions of the said Act.

Applications must be lodged at the Department of Lands and Surveys, Perth, not later than the date specified but may be lodged before such date if so desired.

All applications lodged on or before such date will be treated as having been received on the closing day, and if there are more applicants than one for any block, the application to be granted will be determined by the Land Board. Any lands remaining unselected will continue available until applied for or otherwise dealt with.

If a Land Board sitting becomes necessary, the applicants for the blocks will be duly notified of the date, time, and place of the meeting of the Board, and there shall be an interval of at least seven days between the closing date and the sitting of the Board.

No person in the service of the Government of the State is allowed to purchase or lease Crown lands without the previous permission of the Governor in writing.

SCHEDULE

APPLICATIONS TO BE LODGED NO LATER THAN WEDNESDAY, 4th JUNE, 1975

District and Location No.	Area	Price	Plan	Corres. No.	Locality
Kent 2018 (d) (j) (l) (m)	hectares 200·239 6	\$5·91 per hectare (incl. Survey fee)	419/80 F. 3 420/80 A. 3	2109/61	About 5 km. south-east of Fitzgerald Townsite
Roe 2832 (c) (j) (l)	1 339·673 9	\$2·52 per hectare (incl. Survey fee)	389/80 C. 1 374/80 C. 4	2747/67	About 28 km. north-east of Lake King Townsite.

(c) Subject to payment for improvements. (In cash).

(d) Subject to examination of survey.

(j) Subject to Mining Conditions.

(l) Not available for selection under the provisions of section 53 of the Land Act.

(m) Available to adjoining holders and holders of nearby land who are capable, in the opinion of the Minister, of conveniently working their land and this land as one holding.

F. W. BYFIELD,
Under Secretary for Lands.

LOCAL GOVERNMENT ACT, 1960-1974.

Closure of Roads.

WHEREAS Minister for Lands, being the owner of the land over or along which the undermentioned roads extend, has applied to the City of Stirling to close the said roads which are more particularly described hereunder, that is to say:—

Stirling.

Corres. 3145/69.

S. 199. (a) The whole of the surveyed road, plus widenings, along the southern boundary of Herdsman Lake Suburban Lot 387 (Reserve No. 21868) from the southwestern side of Pearson Street (Road No. 5) to its terminus at the southwestern corner of the said reserve.

(b) The whole of the surveyed road through Herdsman Lake Suburban Lots 275, 274, 273, 272 and 271 and along the northern side of Cromarty Road as delineated and coloured dark brown on Original Plan 8708 from the western boundary of the said Lot 275 to the western boundary of Lot 267.

(c) The whole of Fintan Street, plus widenings, delineated and coloured dark brown on Lands and Surveys Diagram 70994.

(Public Plan Perth 2000, 34/09.28 and 34/09.27.)

WHEREAS Neville Hyland Greenwood, being the owner of the land over or along which the undermentioned road extends, has applied to the Shire of Albany to close the said road which is more particularly described hereunder, that is to say:—

Albany.

Corres. 1945/73.

A.315. All that portion of surveyed road through Plantagenet Location 829, from the western boundary of the said location to its southern boundary. (Public Plan 451D/40 B4.)

WHEREAS Shire of Augusta-Margaret River, being the owner of the land over or along which the undermentioned roads extend, has applied to the Shire of Augusta-Margaret River to close the said roads which are more particularly described hereunder, that is to say:—

Augusta-Margaret River.

Corres. 3698/66.

A. 322. (a) All that portion of Road 335 bounded by lines starting from a point on the southern side of Mitchell Street (Road No. 12382) situate 270 degrees 4 minutes, 315.83 metres from the north-western corner of Lot 41 of Sussex Location 999, as shown on Land Titles Office Plan 4838, and extending 171 degrees 50 minutes, 15.77 metres; thence 261 degrees 50 minutes, 60.35 metres; thence 351 degrees 49 minutes, 20.12 metres; thence 81 degrees 50 minutes, 30.48 metres and thence 99 degrees 4 minutes, 30.18 metres to the starting point, as shown on Lands and Surveys Original Plan 8638.

(b) The whole of Road 12383 along the western boundary of the eastern severance of Sussex Location 999 from the southern side of Mitchell Street and road described in (a) to the northern side of Doyle Street.

(Public Plan Margaret River Townsite.)

WHEREAS Charlesworth Henry Staniford-Smith and Norma Cerise Staniford-Smith, being the owners of the land over or along which the undermentioned road extends, have applied to the Shire of Boyup Brook to close the said road which is more particularly described hereunder, that is to say:—

Boyup Brook.

Corres. 1922/59.

B. 882. (a) All that portion of Road No. 4209 through part of State Forest No. 37 and vacant Crown land, from an eastern side of the unsurveyed road through State Forest No. 37 to the western boundary of Nelson Location 2430.

(b) The whole of the surveyed road along the southern boundary of Nelson Location 989, from the southwestern corner of the said location to its southeastern corner.

(c) All that portion of unsurveyed road along part of the southern boundary of Nelson Location 2203, from a line in prolongation northerly of the eastern boundary of Location 2204 to a line in prolongation southerly of the eastern boundary of Location 2203.

(Public Plan 438B/40 D2.)

WHEREAS Curtis Hillary Hales, Noel Desmond Hales, Barry Eric Hales and Ralph Phillip Henry Knapp, being the owners of the land over or along which the undermentioned road extends have applied to the Shire of Boyup Brook to close the said road which is more particularly described hereunder, that is to say:—

Boyup Brook.

Corres. 1922/59.

B.891. The whole of the unsurveyed road along part of the southern boundaries of Nelson Location 12051 and the whole of Location 4165; from a line in prolongation northwards of the western boundary of Location 1553 to the southwestern corner of Location 4165.

(Public Plan 438B/40 D.2.)

WHEREAS Victor Nicholas Butcher, Alma Catherine Butcher, Arthur William Hudleston and Robert Wentworth Hudleston, being the owners of the land over or along which the undermentioned road extends have applied to the Shire of Brookton to close the said road which is more particularly described hereunder, that is to say:—

Brookton.

Corres. 2890/74.

B.911. The whole of the surveyed road extending generally southerly through Avon Location 9739 and along part of its southern boundary, through Location 27573 and along part of its westernmost boundary, through Location 18592 and along part of a western boundary of that Location; from the southern side of the road along part of the northern boundary of Location 9739 to the southernmost southwestern corner of Location 18592. (Public Plan Youraling 40, Sheet 1.

WHEREAS Robert Wilson Vickery, William Edgar Evans and Anthea Gay Evans, being the owners of the land over or along which the undermentioned road extends have applied to the Shire of Busselton to close the said road which is more particularly described hereunder, that is to say:—

Busselton.

Corres. 1680/74.

B.902. The whole of the surveyed road plus widening along the southern boundary of Sussex Locations 1173 and 3815 and part of the southern boundary of Location 1275; from an eastern boundary of Location 3956 to the northwestern side of Road No. 12030. (Public Plan 413D/40E3.)

WHEREAS Conservator of Forests, being the owner of the land over or along which the undermentioned road extends has applied to the Shire of Capel to close the said road which is more particularly described hereunder, that is to say:—

Capel.

Corres. 2824/70.

C.842. All that portion of surveyed road along the northwestern boundary of Wellington Location 1589 (part of State Forest No. 12) and part of the northern boundary of State Forest No. 12; from a line in prolongation northerly of the eastern boundary of the said location 1589 to its terminus at a point on the northern boundary of the said State Forest. (Public Plan 413D/40 A.1.)

WHEREAS the Minister for Lands, being the owner of the land over or along which the under-mentioned road extends has applied to the Shire of Carnarvon to close the said road which is more particularly described hereunder, that is to say:—

Carnarvon.

Corres. 2751/61.

C.851. (a) All that portion of Gascoyne Road through vacant Crown land; from the northeastern boundary of Lots 33, 193 and 34 of Gascoyne Location 1146 to a line in prolongation north-westerly of the westernmost southwestern boundary of Location 1182 (part of Reserve 32169).

(b) All that portion of Hamersley Street plus widening; through vacant Crown land, along the westernmost northwestern boundary of Location 561 (Reserve 22313) and along part of another of its northwestern boundaries from its commencement on the northeastern boundary of the closed portion of Hamersley Street to its terminus at the High Water Mark of Gascoyne River.

(Public Plan Carnarvon Central.)

WHEREAS Roy Graham Silver and Geoffrey Andrew Rogerson, being the owners of the land over or along which the undermentioned road extends have applied to the Shire of Denmark to close the said road which is more particularly described hereunder, that is to say:—

Denmark.

Corres. 4145/74.

D.559. The whole of the surveyed road along part of the western boundary of Plantagenet Location 2481; from a line joining the northwestern corner of that location and the northeastern corner of Location 4330 to its terminus on the western boundary of Location 2481. (Public Plans 452C/40 D4 and 456B/40 D1.)

WHEREAS the Minister for Lands, being the owner of the land over or along which the under-mentioned roads extend has applied to the Shire of Denmark to close the said roads which are more particularly described hereunder, that is to say:—

Denmark.

Corres. 1534/59.

D.561. (a) All that portion of surveyed road through portion of Hay Location 1423 (part of "A" Class Reserve 24510); from the northeastern side of Road No. 15016 to its terminus on the eastern boundary of the said location.

(b) All that portion of surveyed road through portion of Location 1423 (part of "A" Class Reserve 24510) from the southwestern side of Road No. 15016 to the northwestern boundary of the Stock Route through the said Reserve.

(c) All that portion of surveyed road through the southern most severance of "A" Class Reserve 24510; from its commencement on the southeastern boundary of the Stock Route in (b) above to its terminus on the southeastern boundary of the Stock Route.

(d) All that portion of surveyed road along the southeastern boundary of Location 1424 (part of "A" Class Reserve 24510); from a line in prolongation southeasterly of a southwestern boundary of the said location to the northwestern boundary of the Stock Route.

(Public Plan 456A/40 A1.)

WHEREAS Catherine Clare Cronin, Frederick Aloysius Cronin and Barbara Helen Cronin, being the owners of the land over or along which the undermentioned road extends, have applied to the Shire of Esperance to close the said road which is more particularly described hereunder, that is to say:—

Esperance.

Corres. 86/68.

E. 149. All that portion of surveyed road through Esperance Location 552, from the eastern boundary of the said location to its southwestern boundary. (Public Plans Esperance 1 : 50 000 B1 and E92-4.)

WHEREAS the Minister for Lands, being the owner of the land over or along which the under-mentioned road extends, has applied to the Shire of Esperance to close the said road which is more particularly described hereunder, that is to say:—

Esperance.

Corres. 1563/73.

E. 153. All that portion of Downes Street now comprised in Esperance Lot 702, delineated and bordered pink on Original Plan No. 13238. (Public Plan E124-4.)

WHEREAS the Minister for Lands, being the owner of the land over or along which the under-mentioned road extends, has applied to the Shire of Gingin to close the said road which is more particularly described hereunder, that is to say:—

Gingin.

Corres. 1637/71.

G. 572. All that portion of Road No. 11328 extending through Lancelin Lot 604 (Reserve No. 31899), from the southwestern alignment of Hopkins Street to a line in prolongation southerly of the eastern boundary of the northeastern severance of Lot 604. (Public Plan Lancelin Townsite.)

WHEREAS Norma Elizabeth Wall, being the owner of the land over or along which the under-mentioned road extends, has applied to the Shire of Greenough to close the said road which is more particularly described hereunder, that is to say:—

Greenough.

Corres. 2318/73.

G. 595. All that portion of Road No. 10888 along the western boundary of Lot 70 of Victoria Location 1712 (Land Titles Office Plan 9762), from a line in prolongation northwesterly of the north-eastern boundary of the said lot to the northwestern side of Road No. 172. (Public Plan N229-4.)

WHEREAS Alexander Robert Burns, Jennifer Jean Burns, Elizabeth Violet Pascoe, Edward James Geere, Juliana Bloomer and Charles St. Clair Bloomer, being the owners of the land over or along which the undermentioned road extends, have applied to the Town of Kalgoorlie to close the said road which is more particularly described hereunder, that is to say:—

Kalgoorlie.

Corres. 4467/74.

K. 765. (a) The whole of the surveyed way from the northeastern corner of Kalgoorlie Lot R1034 to the southeastern corner of Lot R1034.

(b) The whole of the surveyed way from the northeastern corner of Kalgoorlie Lot R1040 to the southeastern corner of Lot R1040.

(Public Plan Kalgoorlie-Boulder and Environs 29.39.)

WHEREAS Alan Kirwan Donaldson, Bruce Kirwan Donaldson, Agnes Monica Donaldson and Alexander Charles Aitken, being the owners of the land over or along which the undermentioned road extends have applied to the Shire of Koorda to close the said road which is more particularly described hereunder, that is to say:—

Koorda.

Corres. 5784/22.

K.760. The whole of Road No. 6922 along the southern boundary of the eastern severance of Ninghan Location 235 and the northern severance of Location 523, part of the eastern boundary of Location 1763 and the southern boundary of Location 1763; from the eastern side of Road No. 9211 to a line in prolongation southerly of the eastern boundary of Location 1763. (Public Plan 56/80 F1.)

WHEREAS Mario Bonciani, being the owner/occupier of the land over or along which the undermentioned road extends has applied to the Shire of Manjimup to close the said road which is more particularly described hereunder, that is to say:—

Manjimup.

Corres. 56/31.

M.893. The whole of the surveyed road through Nelson Location 12077; from the southwestern boundary of the said location to its southeastern boundary. (Public Plan 453/80 A1.)

WHEREAS Alexander Thomas Ailakis, Mary Ailakis and Egidio Giuseppe Della Franca, being the owners of the land over or along which the undermentioned road extends have applied to the Shire of Manjimup to close the said road which is more particularly described hereunder, that is to say:—

Manjimup.

Corres. 4488/15.

M.894. All that portion of Road number 5885 along the western boundary of the southwestern severance of Nelson Location 3776 and western and southwestern boundaries of the western severance of Location 5058; from a line in prolongation northwesterly of southwestern side of road number 11703 to a line joining the northernmost northwestern corner of Location 12546 (part of State Forest Number 39) and the southwestern corner of the western severance of Location 5058. (Public Plan 442C/40 D3.)

WHEREAS Geoffrey Archibald Fisher, Evelyn Shirley Fisher, Phillip Geoffrey Fisher, Diana Hearle, Charles Kenneth Hearle and Elizabeth Farrow, being the owners of the land over or along which the undermentioned road extends have applied to the Shire of Merredin to close the said road which is more particularly described hereunder, that is to say:—

Merredin.

Corres. 2421/73.

M.892. All that portion of surveyed road along the southernmost boundary of Avon Locations 19263 and 22940, the eastern and the other southern boundary of Location 22940; from a line in prolongation southerly of the eastern boundary of Location 22090 to the southwestern side of Road No. 6945. (Public Plan Nukarni 1:50 000 A3.)

WHEREAS George Lindsay Browne, Katie Elizabeth Browne and Lindsay James Browne, being the owners of the land over or along which the undermentioned road extends have applied to the Shire of Merredin to close the said road which is more particularly described hereunder, that is to say:—

Merredin.

Corres. 4811/11.

M.896. All that portion of surveyed road along the southern boundary of Avon Location 27931; from a line in prolongation southwesterly of the southeastern side of Road No. 4600 to a line in prolongation southward of the eastern boundary of the said Location 27931. (Public Plan Lake Campion 1:50 000.)

WHEREAS Kenneth Roy Tubby, Leonard Joseph Eakins and Raymond Edward Jones, being the owners of the land over or along which the undermentioned road extends have applied to the Shire of Morawa to close the said road which is more particularly described hereunder, that is to say:—

Morawa.

Corres. 3677/27, V.2.

M.881. (a) All that portion of Road No. 12479 extending through Victoria Location 6896; from the southern side of Road No. 7890 to the western side of Road No. 13969.

(b) All that portion of surveyed road through Location 6896 and along the eastern, southern and part of the western boundary of Location 1315; from the southern side of Road No. 7890 to the southwestern side of the road described in (a) above.

(c) The whole of the surveyed road through Location 6896; from the southern side of the road described in (b) above to the southeastern side of Road No. 13969.

(Public Plan 128/80 C2. 3.)

WHEREAS Clement Victor McDougall, Colin Draper Taylor and Carmoning Pty. Ltd., being the owners of the land over or along which the undermentioned roads extend have applied to the Shire of Wagin to close the said roads which are more particularly described hereunder, that is to say:—

Wagin.

Corres. 3138/74.

W.1005. (a) The whole of the surveyed road along the northern boundary of Williams Location 11871; from the northwestern corner of the said Location to its northeastern corner.

(b) The whole of the surveyed road along the western boundary of Williams Locations 2599 and 2060; from the southwestern corner of Location 2599 to the northwestern corner of Location 2060.

(Public Plan East Arthur 1 : 50 000.)

WHEREAS Charles Thomas William Rose and Thomas Guiton Pauley, being the owners of the land over or along which the undermentioned road extends have applied to the Shire of Wickepin to close the said road which is more particularly described hereunder, that is to say:—

Wickepin.

Corres. 5144/24.

W.1002. All that portion of surveyed road along the northern boundary of Williams Location 200; from a line in prolongation northwesterly of the southwestern boundary of the said location to a line in prolongation northeasterly of its southeastern boundary. (Public Plan Woyerling 1 : 50 000 B3.)

WHEREAS Francis Edward Pauley, Albert Horace White and Pauleys Echo Pastoral Co. Pty. Ltd., being the owners of the land over or along which the undermentioned road extends have applied to the Shire of Wickepin to close the said road which is more particularly described hereunder, that is to say:—

Wickepin.

Corres. 369/73.

W.1004. The whole of the surveyed road along a western boundary of Williams Location 10384, a western, a northern and the other western boundary of Location 9614, the western boundary of Location 6257, part of the northern boundary of Location 8180 and the western boundary of Locations 8180 and 8648; from a line in prolongation westerly of the westernmost northern boundary of Location 10384 to a line in prolongation westerly of the southern boundary of Location 8648. (Public Plan Toolibin 1:50 000.)

WHEREAS Alfred John Coxon, being the owner of the land over or along which the undermentioned road extends has applied to the Shire of Wickepin to close the said road which is more particularly described hereunder, that is to say:—

Wickepin.

Corres. 1851/57.

W.1008. All those portions of Road No. 11713 delineated and bordered blue on Lands and Surveys Diagram 80742 and 80743.

(Public Plan Malyalling 1 : 50 000 B2.)

WHEREAS Evan Charles Beynon Davies and Moris James Eynon Davies, being the owners of the land over or along which the undermentioned road extends have applied to the Shire of Wongan-Ballidu to close the said road which is more particularly described hereunder, that is to say:—

Wongan-Ballidu.

Corres. 2635/71.

W.1009. (a) All that portion of Road No. 9847 through Ninghan Location 2570 and along the northwestern boundary of the northwestern severance of Ninghan Location 2636 from a line in prolongation southwestward of the northwestern side of Road No. 12275 to terminate on a line in prolongation westerly of the northern boundary of the northern severance of Ninghan Location 2636.

(b) The whole of the surveyed road along the northern boundary of the northwestern severance of Ninghan Location 2636 from a line in prolongation northeastward of the northwestern side of Road No. 9847 to the northwestern side of Road No. 12275. Excluding the intersecting portion of Road No. 9713.

(Public Plan 65/80 C3.)

And whereas the Council has assented to the said applications; and whereas the Lieutenant Governor and Administrator in Executive Council has approved these requests; it is hereby notified that the said roads are hereby closed.

F. W. BYFIELD,
Under Secretary for Lands.

TOWN PLANNING AND DEVELOPMENT ACT, 1928 (AS AMENDED).

Notice that a Town Planning Scheme Amendment has been Prepared and is Available for Inspection.

City of Melville Town Planning Scheme
No. 2—Amendment No. 67.

T.P.B. 853/2/17/5, Pt. 35.

NOTICE is hereby given that the Council of the City of Melville in pursuance of its powers under the Town Planning and Development Act, 1928 (as amended) has prepared a Town Planning Scheme amendment for the purpose of amending the zoning terminology on lot 1014, Swan location 61, Ogilvie Road, Applecross, from "Civic and Cultural-Clinic only" to "Civic and Cultural-Clinic and Community Purposes only".

All plans and documents setting out and explaining the amendment have been deposited at Civic Centre, Almondbury Road, Ardross, and will be open for inspection without charge during the hours of 9.00 a.m. to 4.00 p.m. on all days of the week except Saturdays, Sundays and Public Holidays until and including the 23rd May, 1975.

The plans and documents have also been deposited at the office of the Town Planning Department, Perth and will similarly be open for inspection for the same period between the hours of 10 a.m. and 4 p.m.

Any person desirous of objecting to the amendment should set forth in writing his/her objections and lodge them with Town Clerk, City of Melville, P.O. Box 130, Applecross 6153, on or before the 23rd May, 1975.

P. J. HANLEY,
Acting Town Clerk.

TOWN PLANNING AND DEVELOPMENT ACT, 1928 (AS AMENDED).

Notice that a Town Planning Scheme Amendment has been Prepared and is Available for Inspection.

City of Perth.

Amendment to King Street/Murray Street Access
Way Town Planning Scheme.

T.P.B. 859/2/10/4, Pt. 1.

NOTICE is hereby given that the Council of the City of Perth in pursuance of its powers under the Town Planning and Development Act, 1928 (as amended) has prepared a Town Planning Scheme

amendment for the purpose of permitting a two-way traffic movement in the main section of the access way as shown on the City of Perth Drawing No. 1879A.

All plans and documents setting out and explaining the amendment have been deposited at Council House, 27-29 St. George's Terrace, Perth and will be open for inspection without charge during the hours of 8.30 a.m. to 5.00 p.m. on all days of the week except Saturdays, Sundays and Public Holidays until and including the 23rd May, 1975.

The plans and documents have also been deposited at the office of the Town Planning Department, Perth and will similarly be open for inspection for the same period between the hours of 10 a.m. and 4 p.m.

Any person desirous of objecting to the amendment should set forth in writing his/her objections and lodge them with Town Clerk, City of Perth, 27-29 St. George's Terrace, Perth 6000, on or before the 23rd May, 1975.

G. O. EDWARDS,
Town Clerk.

TOWN PLANNING AND DEVELOPMENT ACT, 1928 (AS AMENDED).

Advertisement of Approved Town Planning Scheme
Amendment.

Town of Albany Town Planning Scheme
No. 1—Amendment No. 30.

T.P.B. 853/5/2/1, Pt. 12.

IT is hereby notified for public information, in accordance with section 7 of the Town Planning and Development Act, 1928 (as amended), that the Minister for Urban Development and Town Planning approved the Town of Albany Town Planning Scheme Amendment on the 23rd April, 1975 for the purpose of including in the Schedule Special Zones the following item—

(11) North Road	Lots 283, 284 and P21	Licensed hotel business and special residential.
Pioneer Road	Lots 282 and 285	

H. J. SMITH,
Mayor.

F. R. BRAND,
Town Clerk.

TOWN PLANNING AND DEVELOPMENT ACT, 1928 (AS AMENDED).

Notice that a Town Planning Scheme Amendment has been Prepared and is Available for Inspection.

Town of Bunbury Town Planning Scheme
No. 5—Amendment Nos. 82 and 83.

T.P.B. 853/6/2/6, Pts. 52 and 51.

NOTICE is hereby given that the Bunbury Town Council in pursuance of its powers under the Town Planning and Development Act, 1928 (as amended) has prepared a Town Planning Scheme amendment for the purpose of rezoning Pt. Location 26 from Rural to Port Installation and Recreation Reserve with Amendment No. 83 creating this new Zone of Port Installation by adding this Zone to Clauses 3.1 and 3.2 and the Zoning Table No. 1.

All plans and documents setting out and explaining the amendment have been deposited at Council Chambers, Stephen Street, Bunbury and will be open for inspection without charge during the hours of 9.30 a.m. to 3.30 p.m. on all days of the week except Saturdays, Sundays and Public Holidays until and including the 2nd August, 1975.

The plans and documents have also been deposited at the office of the Town Planning Department, Perth and will similarly be open for inspection for the same period between the hours of 10 a.m. and 4 p.m.

Any person desirous of objecting to the amendment should set forth in writing his/her objections and lodge them with Town Clerk, Town of Bunbury, P.O. Box 21, Bunbury, 6230, on or before the 2nd August, 1975.

W. J. CARMODY,
Town Clerk.

TOWN PLANNING AND DEVELOPMENT ACT,
1928 (AS AMENDED).Advertisement of Approved Town Planning Scheme
Amendment.Town of Canning Town Planning Scheme No. 16—
Amendment No. 39.

T.P.B. 853/2/16/18, Pt. 25.

IT is hereby notified for public information, in accordance with section 7 of the Town Planning and Development Act, 1928 (as amended), that the Minister for Urban Development and Town Planning approved the Town of Canning Town Planning Scheme Amendment on the 24th April, 1975, for the purpose of rezoning Lot 60 Canning Location 23A Colehan Way and Lot 152 Bergall Court both of Ferndale from Single Residential Class 3 to General Residential Class 4 (Restricted).

E. CLARK,
Mayor.

N. I. DAWKINS,
Town Clerk.

TOWN PLANNING AND DEVELOPMENT ACT,
1928 (AS AMENDED).Advertisement of Approved Town Planning
Scheme Amendment.

Shire of Cunderdin.

Meckering Town Planning Scheme No. 1—
Amendment No. 1.

T.P.B. 853/4/10/1.

IT is hereby notified for public information, in accordance with section 7 of the Town Planning and Development Act, 1928 (as amended), that the Minister for Urban Development and Town Planning approved the Shire of Cunderdin Town Planning Scheme Amendment on the 23rd April, 1975 for the purpose of substituting an amended plan No. C171 for the redevelopment of the Town Meckering.

J. M. LUNDY,
President.

N. J. ALCOCK,
Shire Clerk.

TOWN PLANNING AND DEVELOPMENT ACT,
1928 (AS AMENDED).Notice that a Town Planning Scheme Amendment
has been Prepared and is Available for Inspection.Shire of Kalamunda District Town Planning
Scheme—Amendment No. 2.

T.P.B. 853/2/24/13, Pt. 4.

NOTICE is hereby given that the Kalamunda Shire Council in pursuance of its powers under the Town Planning and Development Act, 1928 (as amended) has prepared a Town Planning Scheme amendment for the purpose of rezoning that portion of the Right-of-Way immediately abutting lot 23 Stirk Street, Kalamunda, to District Shopping as shown on the amending Map adopted by Council on 10th March, 1975.

All plans and documents setting out and explaining the amendment have been deposited at Council Offices, Canning Road, Kalamunda and will be open for inspection without charge during the hours of 9.00 a.m. to 4.30 p.m. on all days of the week except Saturdays, Sundays and Public Holidays until and including the 23rd May, 1975.

The plans and documents have also been deposited at the office of the Town Planning Department, Perth and will similarly be open for inspection for the same period between the hours of 10 a.m. and 4 p.m.

Any person desirous of objecting to the amendment should set forth in writing his/her objections and lodge them with the Shire Clerk, Shire of Kalamunda, P.O. Box 42, Kalamunda 6076 on or before the 23rd May, 1975.

L. F. O'MEARA,
Shire Clerk.

TOWN PLANNING AND DEVELOPMENT ACT,
1928 (AS AMENDED).Notice that a Town Planning Scheme Amendment
has been Prepared and is Available for Inspection.Shire of Wanneroo Town Planning Scheme No. 1—
Amendment No. 45.

T.P.B. 853/2/30/1, Pt. 13.

NOTICE is hereby given that the Wanneroo Shire Council in pursuance of its powers under the Town Planning and Development Act, 1928 (as amended) has prepared a Town Planning Scheme amendment for the purpose of rezoning part Perthshire Location 101 Mullaloo Drive Wanneroo from Rural to Residential Development as depicted in the Scheme Map adopted by Council on 18th December, 1974.

All plans and documents setting out and explaining the amendment have been deposited at Shire Council Offices, Wanneroo and will be open for inspection without charge during the hours of 8.45 a.m. to 4.45 p.m. on all days of the week except Saturdays, Sundays and Public Holidays until and including the 23rd May, 1975.

The plans and documents have also been deposited at the office of the Town Planning Department, Perth and will similarly be open for inspection for the same period between the hours of 10 a.m. and 4 p.m.

Any person desirous of objecting to the amendment should set forth in writing his/her objections and lodge them with the Shire Clerk, Shire of Wanneroo, P.O. Box 21, Wanneroo 6065, on or before the 23rd May, 1975.

N. S. BENNETTS,
Shire Clerk.

TOWN PLANNING AND DEVELOPMENT
ACT, 1928 (AS AMENDED).Resolution Deciding to Prepare a Town Planning
Scheme.Lands wholly within the District of the Local
Authority preparing the Scheme.

Town Planning Scheme No. 7.

RESOLVED that the Council, in pursuance of Section 7 of the Town Planning and Development Act (1928 (as amended)) prepare the above Town Planning Scheme with reference to an area situated wholly within the Town of Gosnells and enclosed within the inner edge of broken black border on a plan now produced to the Council and marked and certified by the Town Clerk under his hand dated the 8th April, 1975 as "Scheme Area Map".

Dated this 21st day of April, 1975.

G. WHITELEY,
Town Clerk.

METROPOLITAN REGION TOWN PLANNING
SCHEME ACT, 1959-1974.

Metropolitan Region Scheme.

Notice of Amendment.

NOTICE is hereby given pursuant to section 31 of the Scheme Act, that the Minister for Urban Development and Town Planning has given his preliminary approval to an amendment to the Metropolitan Region Scheme relating to Swan Location 1586—Shire of Wanneroo.

The Amendment provides for zoning of land from "rural" to "industrial".

Copies of Map numbered 10/7 depicting the Amendment is available for inspection, free of charge, from the 5th day of May, 1975 during normal hours of business when the offices are open to the public at the following places:—

Town Planning Department,
Oakleigh Building,
22 St. George's Terrace,
Perth.

City of Perth,
Council House,
27-29 St. George's Terrace,
Perth.

City of Fremantle,
Civic Administration Hall,
Fremantle.

City of Stirling,
Council Offices,
Cedric Street,
Osborne Park.

Shire of Wanneroo,
Council Offices,
Wanneroo Road,
Wanneroo.

State Reference Library,
40 James Street,
Perth.

And please take notice that any person wishing to object to the amendment of the Scheme may do so by lodging an objection in writing on the prescribed form.

Forms of objection are available at the places of exhibition of the Amendment of the Scheme and shall be lodged with the Secretary, Metropolitan Region Planning Authority at 7th Floor, Oakleigh Building, 22 St. George's Terrace, Perth at any time on or before the 8th day of August, 1975.

H. R. P. DAVID,
Secretary,

Metropolitan Region Planning Authority.

PUBLIC WORKS DEPARTMENT

Tenders, closing at Perth at 2.30 p.m. on the dates mentioned hereunder are invited for the following works.

Tenders are to be addressed to "The Hon. Minister for Works, c/o Contract Office, Public Works Department, corner King's Park Road and Havelock Street, West Perth," and are to be endorsed "Tender".

The highest, lowest, or any tender will not necessarily be accepted.

Contract No.	Project	Closing Date	Conditions now Available at
19638	Goldfields and Agricultural W.S.—Cunderdin North Extension—Cadoux Pumping Station—Supply and Installation of Pumping Plant	13/5/75	P.W.D., West Perth
19649†	Eastern Goldfields High School—Stage Three—Erection	6/5/75	P.W.D., West Perth P.W.D., Kalgoorlie
19651	Exmouth District High School—Air Conditioning	6/5/75	P.W.D., West Perth P.W.D. (A.D.), Geraldton
19652	South Kalgoorlie Primary School—Extensions to Cluster—Supply, Delivery, Installation, Testing and Maintenance of Air Conditioning and Ventilation Equipment	6/5/75	P.W.D., West Perth P.W.D., Kalgoorlie
19653	Moora Water Supply—Improvements—225m ² R.C. Circular Tank	6/5/74	P.W.D., West Perth
19655	Dwellingup Water Supply—200 m ² Tank on 15 m Stand	6/5/75	P.W.D., West Perth
19656	Meekatharra Hospital—Repair and Renovations	6/5/75	P.W.D., West Perth Mining Registrar, Meekatharra P.W.D. (A.D.), Geraldton
19657	Eastern Goldfields High School—Stage 3—Mechanical Services—Air Conditioning, Ventilation Systems, L.P. Gas and Domestic Hot Water Services	13/5/74	P.W.D., West Perth P.W.D. (A.D.), Kalgoorlie
19658	The R. and I. Bank of W.A., 257 Adelaide Terrace, Perth—Air Conditioning	6/5/75	P.W.D., West Perth
19659	Baler (South Hedland No. 2) Primary School—12 Classrooms and Covered Assembly and Resource Centre	6/5/75	P.W.D., West Perth P.W.D. (A.D.), Port Hedland
19660	Davallia (Juniper Way) Primary School—6 Classrooms and Covered Assembly—Electrical Installation	6/5/75	P.W.D. West Perth
19661	Eastern Goldfields High School—Erection Stage 3—Electrical Installation	6/5/75	P.W.D., West Perth P.W.D. (A.D.), Kalgoorlie
19662	Fitzroy Crossing Primary School—3 Classrooms, Toilets and Air Conditioning Electrical Installation	13/5/75	P.W.D., West Perth
19664	Brookman Primary School—Erection	6/5/75	P.W.D., West Perth
19665	South Thornlie Primary School—Erection	6/5/75	P.W.D., West Perth
19667	Baler South Hedland No. 2 Primary School—Air Conditioning and Mechanical Ventilation	20/5/75	P.W.D., West Perth P.W.D., Port Hedland
19668†	Royal Perth Hospital, North Block—Fabrication of Steel Columns	6/5/75	P.W.D., West Perth
19669	Port Hedland Dept., Community Welfare—Moorgunya Hostel—Upgrading, Repairs and Renovations	20/5/75	P.W.D., West Perth P.W.D., Port Hedland
19670	Community Health Services—Staff Accommodation—Derby	13/5/75	P.W.D., West Perth P.W.D., Derby P.W.D., Kununurra P.W.D., Port Hedland
19671	Community Health Services—Staff Accommodation—Wyndham	13/5/75	P.W.D., West Perth P.W.D., Kununurra P.W.D., Derby P.W.D., Port Hedland P.W.D., Wyndham
19672	Bassendean Primary School—Upgrading 1974/75	6/5/75	P.W.D., West Perth
19673	Baler Primary School, South Hedland—Additions 1975—Electrical Installation	13/5/75	P.W.D., West Perth P.W.D., Port Hedland P.W.D., Geraldton
19674	Allenswood Primary School—12 Classrooms, Admin. Block and Covered Assembly Area	13/5/75	P.W.D., West Perth

PUBLIC WORKS DEPARTMENT—*continued*

Contract No.	Project	Closing Date	Conditions now Available at
19675	Wirrabirra Primary School—6 Classroom Addition and Library	13/5/75	P.W.D., West Perth
19676†	Carine High School—Stage 4 and Medical Suite	6/5/75	P.W.D., West Perth
19677†	Geraldton Senior High School—Hall/Gymnasium	6/5/75	P.W.D., West Perth P.W.D., Geraldton
19678	Purchase and Removal Two Timber Frame Cottages, Pemberton—Education Department Youth Camp Site	20/5/75	P.W.D., West Perth P.W.D., (A.D.), Bunbury Police Station, Pemberton
19679	Morawa W.S.—Arrowsmith Headworks 45 m ³ Tank on 12 m Stand	20/5/75	P.W.D., West Perth
19680	Carine High School—Stage 4—Mechanical Ventilation and Heating	20/5/75	P.W.D., West Perth
19681	Balga (Technical Education)—Central Equipment Workshop and Store Erection 1975	20/5/75	P.W.D., West Perth
19682	Balga (Technical Education)—Central Equipment Workshop and Store—Electrical Installation (nominated sub contract)	20/5/75	P.W.D., West Perth
19683	Collie District Hospital—Electrical Renovations	20/5/75	P.W.D., West Perth P.W.D., (A.D.), Bunbury
19684	Geraldton Senior High School—Hall and Gymnasium—Electrical Services (nominated sub contract)	20/5/75	P.W.D., West Perth P.W.D., Geraldton
19685	“Elder House” Perth—Demountable Partitions	13/5/75	P.W.D., West Perth
19687	Ongerup Water Supply—225 m ³ R.C. Circular Tank	27/5/75	P.W.D., West Perth
19688	Fitzroy Crossing Primary School—Supply, Delivery, Installation, Testing and Maintenance of Evaporative Cooling and Ventilation Equipment— <i>RECALL</i>	27/5/75	P.W.D., West Perth P.W.D., (A.D.), Geraldton
19689	Tambellup Water Supply—225 m ³ R.C. Circular Tank	27/5/75	P.W.D., West Perth
19690	Purchase and Removal of Old School Building at Kweda	20/5/75	P.W.D., West Perth Police Station, Brookton Police Station, Corrigin
19691	Perth Medical Centre, Institute of Radio-Therapy—Alterations and Additions 1975—Mechanical Engineering Services	20/5/75	P.W.D., West Perth
19692‡	Forrestfield High School, Stage II—Erection Blocks F and G	20/5/75	P.W.D., West Perth
19693	Koorda Primary School—New Toilets, Store and Heating	27/5/75	P.W.D., West Perth Police Station, Koorda P.W.D., A.D., Northam
19694	Rossmoyne High School Library	20/5/75	P.W.D., West Perth
19695	Newton Moore Senior High School—Library Resource Centre	27/5/75	P.W.D., West Perth P.W.D., A.D., Bunbury
19696	Pinnaroo Valley, Memorial Park—New Roads, etc.	20/5/75	P.W.D., West Perth

* At W.A. Government Tender Board, 74 Murray Street, Perth at 10.00 a.m.

† Deposit on Documents \$50.

‡ Deposit on Documents—\$60

T. J. LEWIS,
Under Secretary for Works.

ACCEPTANCE OF TENDERS

Contract No.	Project	Contractor	Amount
			\$
19646	Geraldton Regional Hospital—Alterations to 4th Floor	Geraldton Building Co. Pty. Ltd.	19 498.00
19573	Albany Technical School—Classroom Block—Additions 1974	McBride and Westerberg	332 000.00
19618	Cuballing C.W.S.—Erection of Pump Station	Radom Constructions	24 000.00
19621	Exmouth District High School—New Resource Centre	Stop Rust	89 000.00
19626	Scarborough Primary School—Extensive Alterations and Additions	Eastern Corporation Pty. Ltd.	187 500.00
19624	East Fremantle Primary School—New Toilet Block 1974	Longo Construction Pty. Ltd.	42 155.00
19586	Purchase and Removal—Bristol Classrooms at Salmon Gums Primary School	Cascades Pre-School Association	50.00
19608	Purchase and Removal—Timber Frame Dwelling and Two Out Buildings, 215 Mill Street, Welshpool	W.A. Salvage and Demolition Pty. Ltd.	300.00
19619	Beverley District High School—Additions 1974—Electrical	Henk's Electrical Service	8 252.00
19609	Northam High School—New Library, Classrooms, Upgrading Staff Accommodation and Dist. Electrical Service	Verlindens	48 318.00
19635	Bruce Rock Junior High School—Repairs and Renovations 1975	B. Marie and Co.	19 690.00
19604	Pinjarra Community Health Services—Office/Clinic and Dwelling	Kemp and Tilatti	87 777.00
ADQ 7562	Kalgoorlie Regional Hospital—New Laundry and Store Block—Completion of Electrical Installation	K. J. Hall and Co.	107 340.00
19469	Osborne Park Hospital—New Ward Block—Lifts	Elevators Pty. Ltd.	151 195.00
19630	Albany Technical School—Classroom Block—Additions 1974/75—Aluminium Contract	Trittons Albany	19 991.00
19562	Plantagenet District Hospital—Mt Barker—Additions—Mechanical Services, Air Conditioning Mechanical Ventilation, Hot Water, Medical Gases	Arcus Air Conditioning Pty. Ltd.	157 482.00
19606	Purchase and Removal—Timber Framed House and Garage, Lot 43 Cnr. Hughes and Wilfred Road, Canning Vale	W.A. Salvage and Demolition Pty. Ltd.	260.00

PUBLIC WORKS ACT, 1902-1972.

Notice of Intention to Sell Resumed Land and Sale of Land.
Amendment Notice.

PVO. 98/70.

NOTICE is hereby given that the land description set out in the schedule to the Notice of Intention to Sell Resumed Land and Sale of Land published in the *Government Gazettes* dated March 3, 1972 page 515 and March 16, 1973 page 723 respectively was in error and is corrected to read as follows:—

Schedule.

Portion of Cockburn Sound location 508, being that part of Lot 128 on Plan 3638 to the west of the land comprised in Plan 6556 and being part of the land remaining in Certificate of Title Volume 1048, Folio 416.

Dated this 18th day of April, 1975.

T. J. LEWIS,
Under Secretary for Works.

PUBLIC WORKS ACT, 1902-1972.

Sale of Land.

PW. 2324/58.

NOTICE is hereby given that His Excellency the Governor has authorised under section 29 (5) of the Public Works Act, 1902-1972, of the sale by public auction or private contract of the land hereinafter described, such land being no longer required for the work for which it was taken.

Land.

Portion of Canning Location 246 and being that part of Lot 13 on Diagram 23732 as is more particularly delineated and coloured green on Plan PWD WA 48863 and being part of the land remaining in Certificate of Title Volume 1244, Folio 983.

Dated this 2nd day of May, 1975.

T. J. LEWIS,
Under Secretary for Works.

PUBLIC WORKS ACT, 1902-1972.

Sale of Land.

PVO. 629/74.

NOTICE is hereby given that His Excellency the Governor has authorised under section 29 (7) of the Public Works Act, 1902-1972, the sale by public auction or private contract of the land hereinafter described, such land being no longer required for the purpose for which it is held.

Land.

Portion of Wellington Location 1 being part of Lot 137 on plan 260 as is more particularly delineated and coloured green on P.W.D. W.A. plan 48970 and being part of the land comprised in Certificate of Title Volume 1090, Folio 26.

Dated this 2nd day of May, 1975.

T. J. LEWIS,
Under Secretary for Works.

WESTERN AUSTRALIAN MARINE ACT,
1948-1973.

Harbour and Light Department,
Fremantle, 2nd May, 1975.

H. & L. 394/50, Vol. 2.

IT is hereby notified for general information that His Excellency the Lieutenant Governor and Administrator, has approved the appointments of Michael Peter Ryan and Richard Moloney as Radio Surveyors in accordance with section 14 (1) of the Western Australian Marine Act, 1948-1973, and the cancellation of such appointments of William Thomas Taylor and Gregory Victor Northover.

C. J. GORDON,
Manager.

BUNBURY PORT AUTHORITY ACT, 1909-1967.

Resolution.

THE Bunbury Port Authority, acting pursuant to the provisions of the Bunbury Port Authority Act, 1909-1967, hereby make the regulations set out in the schedule hereunder.

Schedule.

Regulations.

Principal regulations. 1. In these regulations the regulations made by the Bunbury Harbour Board and published in the *Government Gazette* on the 30th October, 1962, and amended from time to time thereafter by notices published in the *Government Gazette* are referred to as the principal regulations.

2. The principal regulations are amended as set out in the schedule below:—

Provision Amended.	Amendment.
Second Schedule	Part 1 of the Second Schedule is amended by substituting for the figures "1.80" in column 4 relating to the description in column 1 "Empty Returns" the figures "1.98".
Second Schedule	Part 1 of the Second Schedule is amended by substituting for the figures "0.60" in column 4 relating to the description in column 1 "Materials in crude form such as rock phosphate, sulphur, etc., for the manufacture of artificial manures and acids" the figures "0.66".
Second Schedule	Part 1 of the Second Schedule is amended by substituting for the figures "0.15", "0.20" and "0.10" in column 2, 3 and 4 respectively and relating to the description in column 1 "Minimum Charges" the figures "0.25", "0.25" and "0.25" respectively.
Second Schedule	Part II of the Second Schedule is amended by substituting for the figures "3.60" and "1.80" in column 3 and 4 respectively and relating to the description in column 1 "Empty Returns" the figures "3.96" and "1.98" respectively.

SCHEDULE—*continued.*

Provision Amended.	Amendment.
Second Schedule	Part II of the Second Schedule is amended by substituting for the figures "4.00" and "2.00" in column 3 and 4 respectively and relating to the description in column 1 "Metal scrap" the figures "4.40" and "2.20" respectively.
Second Schedule	Part II of the Second Schedule is amended by substituting for the figures "2.00" in column 3 and relating to the description in column 1 "motor cars, utilities, trailers and caravans for the conveyance of passengers and/or personal effects only, used and uncased, and on own wheels" the figures "2.20".
Second Schedule	Part II of the Second Schedule is amended by substituting for the figures "3.60" and "1.80" in column 3 and 4 respectively and relating to the description in column 1 "Petrol, kerosene, fuel oil and other petroleum products and by-products refined or manufactured locally from crude oil (notwithstanding Reg. 93 (3) (g)) (b) in containers" the figures "3.96" and "1.98" respectively.
Second Schedule	Part II of the Second Schedule is amended by substituting for the figures "3.60" and "1.80" in column 3 and 4 respectively and relating to the description in column 1 "Products of the soil of the State, etc.— (a) bran, flour, pollard. (b) grain—wheat, barley, oats" the figures "3.96" and "1.98" respectively.
Second Schedule	Part II of the Second Schedule is amended by substituting for the figures "4.00" and "2.00" in column 3 and 4 respectively and relating to the description in column 1. " (d) Minerals—metallic and earthy, and metallurgical products mined in the State— (i) In bags" the figures "4.40" and "2.20" respectively.
Second Schedule	Part II of the Second Schedule is amended by substituting for the figures "1.80" in column 4 and relating to the description in column 1 "(e) Timber— (i) Railway sleepers" the figures "1.98".
Second Schedule	Part II of the Second Schedule is amended by substituting for the figures "2.90" in column 4 and relating to the description in column 1 "(e) Timber— (ii) other" the figures "3.19".
Second Schedule	Part II of the Second Schedule is amended by substituting for the figures "1.25" in column 3 relating to the description in column 1 "(f) Wool" the figures "1.38".
Second Schedule	Part II of the Second Schedule is amended by substituting for the figures "0.15", "0.20" and "0.10" in column 2, 3 and 4 respectively and relating to the description in column 1 "Minimum charge" the figures "0.25", "0.25" and "0.25" respectively.

Passed by a resolution of the Bunbury Port Authority at a meeting of the Authority held on the 8th Day of April, 1975.

The Common Seal of the Bunbury Port Authority was at the time of the above-mentioned resolution affixed in the presence of—

F. E. ROBERTS,
Chairman.

R. V. CROWHURST,
Member.

B. P. CUNNINGHAM,
Secretary.

[L.S.]

Town Planning and Development Act, 1928-1972 ; Public Works Act, 1902-1972

P.V.O. 858/73

LAND ACQUISITION

City of Stirling—Town Planning Scheme No. 31—Balcatta

NOTICE is hereby given, and it is hereby declared, that the several pieces or parcels of land described in the Schedule hereto, being all in the Perthshire District have, in pursuance of the written consent under the Town Planning and Development Act, 1928-1972 and approval under the Public Works Act, 1902-1972 of His Excellency the Lieutenant Governor and Administrator acting by and with the advice of the Executive Council, dated the 23rd day of April, 1975, been compulsorily taken and set apart for the purposes of City of Stirling—Town Planning Scheme No. 31—Balcatta.

And further notice is hereby given that the said pieces or parcels of land so taken and set apart are shown marked off on Plan P.W.D., W.A., 49022 which may be inspected at the Office of the Minister for Works, Perth. The additional information contained in the Schedule after the land descriptions is to define locality only and in no way derogates from the Transfer of Land Act description.

And it is hereby directed that the said lands shall vest in the City of Stirling for an estate in fee simple in possession for the purpose herein expressed, freed and discharged from all trusts, mortgages, charges, obligations, estates, interests, rights-of-way, or other easements whatsoever.

SCHEDULE

No. on Plan P.W.D., W.A. No. 49022	Owner or Reputed Owner	Description	Area
1	Tedesco Pty. Limited	Portion of Perthshire Location Au being that part of Lot 39 of Section H on Plan 925 comprised in Certificate of Title Volume 1113, Folio 235 excluding Lot 46 on Diagram 47899	3·565 8 ha

Certified correct this 3rd day of April, 1975.

J. M. RAMSAY,
Lieutenant Governor and Administrator in Executive Council.

D. H. O'NEIL,
Minister for Works.

Dated this 23rd day of April, 1975.

Public Works Act, 1902 ; Local Government Act, 1960

L. & S. 1224/71 (R. 4707)

NOTICE OF INTENTION TO TAKE OR RESUME LAND

THE Minister for Works hereby gives notice, in accordance with the provisions of section 17 (2) of the Public Works Act, 1902, that it is intended to compulsorily acquire, on behalf of the Town of Albany, under section 17 (1) of that Act, the several pieces or parcels of land described in the Schedule hereto, for Road Purposes, and that the said pieces or parcels of land are marked off on Original Plan 12473, copies of which may be inspected at the Office of the Minister for Lands, Perth, and at the Office of the Town of Albany.

SCHEDULE

No.	Owner or Reputed Owner	Occupier or Reputed Occupier	Description	Area
1	Louis Conto	L. Conto	Portion of Plantagenet Location 177 and being part of Lots 90, 91 and 92 on Plan 4568 (Certificate of Title Volume 1118, Folio 763)	397 m ²
2	Ace Motel Pty. Ltd.	Ace Motel Pty. Ltd.	Portion of Albany Suburban Lot P13 (Certificate of Title Volume 97, Folio 194A)	218 m ²

Dated this 2nd day of May, 1975.

F. W. BYFIELD,
Under Secretary for Lands.

METROPOLITAN WATER SUPPLY, SEWERAGE, AND DRAINAGE ACT,
1909-1972.

Metropolitan Water Supply, Sewerage, and Drainage Board,
Perth, 30th April, 1975.

THE Metropolitan Water Supply, Sewerage, and Drainage Board, acting under the provisions of the Metropolitan Water Supply, Sewerage, and Drainage Act, 1909-1972, has made the by-laws set forth in the Schedule hereunder.

H. E. J. HEWITT,
General Manager.

Schedule.

BY-LAWS.

Principal By-laws. 1. In these by-laws the Metropolitan Water Supply, Sewerage, and Drainage Board By-laws published in the *Government Gazette* on the 28th January, 1970 and amended from time to time thereafter by notices so published are referred to as the principal by-laws.

By-law 53 amended. 2. By-law 53 of the principal by-laws is amended by deleting the words "five dollars" in line one and substituting the words "ten dollars".

The Metropolitan Water Supply, Sewerage, and Drainage Board acting under the provisions of the Metropolitan Water Supply, Sewerage, and Drainage Act, 1909-1972, hereby makes the by-laws set forth in the Schedule to the attached notice.

Passed by resolution of the Metropolitan Water Supply, Sewerage, and Drainage Board at a meeting of the Board held on the 18th day of April, 1975.

The Common Seal of the Metropolitan Water Supply, Sewerage, and Drainage Board was hereunto affixed by order of the Board in the presence of—

G. SAMUEL,
Chairman.

H. E. J. HEWITT,
General Manager.

[L.S.]

SHIRE OF TAMMIN.

STATEMENT OF RECEIPTS AND PAYMENTS FOR THE
YEAR ENDED 30th JUNE, 1974.

Receipts.		\$
Rates	49 039.36	
Licenses	18 230.80	
Government Grants	64 783.08	
Income from Property	12 140.62	
Meat Inspection Charges	4 762.94	
Sanitation	866.60	
Vermin Receipts	2.50	
Fines and Penalties	13 805.60	
Cemetery Receipts	51.00	
Other Fees	287.90	
Sale of Assets	19 723.00	
Other Receipts	2 855.71	
Refunds	107.72	
	<u>\$186 656.83</u>	

Payments.		\$
Administration:		
Staff Section	12 631.04	
Members' Section	996.69	
Debt Service	29 044.54	
Public Works and Services	70 587.18	
Buildings:		
Construction and Equipment	725.54	
Maintenance	3 384.35	
Library Service	792.80	
Health and Sanitary Service	11 684.79	
Vermin Service	1 180.47	
Bush Fire Control	918.11	
Traffic Control	8 087.60	
Cemetery	105.48	
Public Works Overheads	9.27	
Plant Purchased	24 378.66	
Plant Operation Costs	Cr. 389.68	
Materials Purchased	278.95	
Payment to M.R.D. Trust	15 082.80	
Donations and Grants	1 064.20	
Transfer to Reserve and Trading Funds	478.31	
All Other Expenditure	3 769.32	
	<u>\$184 810.43</u>	

SUMMARY.

Credit Balance, 1/7/1973	37.52
Receipts as per Statement	186 656.83
	<u>186 694.35</u>
Payments as per Statement	184 810.43
Credit Balance, 30/6/1974	<u>\$1 883.92</u>

BALANCE SHEET AS AT 30th JUNE, 1974.

Assets.		\$
Current Assets	8 232.37	
Stocks on Hand	1 549.33	
Non-current Assets	7 828.11	
Deferred Assets	283.98	
Reserve Fund Contra	740.65	
Fixed Assets	239 779.38	
	<u>\$258 413.82</u>	
Liabilities.		\$
Current Liabilities	4 403.53	
Non-current Liabilities	7 333.05	
Deferred Liabilities	179 463.94	
	<u>\$191 200.52</u>	

SUMMARY.

Total Assets	258 413.82
Total Liabilities	191 200.52
Municipal Accumulation Account (Surplus)	<u>\$67 213.30</u>

I have examined the books and accounts of the Shire of Tammin for the year ended 30th June, 1974. I certify that the annual statements correspond with the books of account, vouchers and documents submitted for audit and are, in my opinion, correct, subject to my report.

N. R. WOODS,
Government Inspector of Municipalities.

LOCAL GOVERNMENT ACT, 1960-1974

Town of Cockburn.

IT is hereby notified that from this date, 28th April, 1975, the appointed place for the impounding of vehicles will be the main Council Depot situated at 4 Billion Drive, Hamilton Hill.

A. J. ARMAREGO,
Town Clerk.

TOWN OF GERALDTON.

Parking Inspectors.

IT is hereby notified for public information that Eric James Rawlinson and Garry John O'Reilly have been appointed Parking Inspectors for the Town of Geraldton effective as from 28th April, 1975.

J. F. CAMERON,
Town Clerk.

SHIRE OF COOROW

IT is hereby notified for public information that the following persons have been appointed Honorary Litter Wardens within the whole of the Shire of Coorow:—

Kevin Ding, Max Correy, Joy Soullier and
Doris Ding.

F. A. SIMPSON,
Shire Clerk.

14th March, 1975.

SHIRE OF MANJIMUP.

Building Surveyor.

IT is hereby notified for public information that Mr. Brian Stuart Davey is appointed Acting Building Surveyor for the Shire of Manjimup during the absence of Mr. Jeffrey Ellson on leave, the commencing date being the 10th April, 1975.

M. DUNN,
Shire Clerk.

LOCAL GOVERNMENT ACT, 1960-1974.

Town of Northam.

Notice of Intention to Borrow.

Proposed Loan (No. 117) of \$100,000.

PURSUANT to section 610 of the Local Government Act, 1960-1974, the Council of the Town of Northam hereby gives notice that it proposes to borrow funds of up to \$100,000 by the sale of debentures repayable in thirty equal half-yearly instalments of principal and interest and at a rate of interest not exceeding 9.9% per annum. Purpose: Council contribution to cost of new Weir and single span Pedestrian Bridge over Avon River, \$90,000; Development of Recreational Facilities, \$10,000.

Plans, specifications and estimates as required by section 609 of the Act are open for inspection by ratepayers for a period of 35 days after gazettal of this notice.

Dated this 24th day of April, 1975.

F. A. R. KILLICK,
Mayor.

J. BOWEN,
Town Clerk.

LOCAL GOVERNMENT ACT, 1960-1974.

Shire of Kent.

Notice of Intention to Borrow.

Proposed Loan (No. 58) of \$33,000.

PURSUANT to section 610 of the Local Government Act, 1960-1974, the Kent Shire Council hereby gives notice that it proposes to borrow money, by the sale of debentures, on the following terms and for the following purpose: \$33,000 for a period of four (4) years, at an interest rate not exceeding 9.5 per cent, per annum, repayable at the Commonwealth Savings Bank of Australia by half-yearly instalments of principal and interest. Purpose: Purchase of plant.

Plans, and specifications and estimates, as required by section 609 are open for inspection at the office of the Council, during office hours, for 35 days after publication of this notice.

Dated this 22nd day of April, 1975.

W. W. BADGER,
President.

T. H. BROADHURST,
Shire Clerk.

LOCAL GOVERNMENT ACT, 1960-1974.

Shire of Victoria Plains.

Notice of Intention to Borrow.

Proposed Loan (No. 52) of \$25 000.

PURSUANT to section 610 of the Local Government Act, 1960-1974, the Council of the Shire of Victoria Plains hereby gives notice that it proposes to borrow money by the sale of debenture on the following terms and for the following purpose: \$25 000 for a period of five years repayable at the Bank of New South Wales, Bolgart, by ten equal half-yearly instalments of principal and interest. Purpose: Purchase of Plant—Loader.

Plans, specifications and estimates and the statement required by section 609 are open for inspection at the Office of the Council during business hours for 35 days after the publication of this notice.

Dated this 29th day of April, 1975.

W. H. GARRIGAN,
President.

F. B. COOPER,
Shire Clerk.

LOCAL GOVERNMENT ACT, 1960-1974.

Shire of West Pilbara.

Notice of Intention to Borrow.

Proposed Loan (No. 34) of \$100 000.

PURSUANT to section 610 of the Local Government Act, 1960-1974 the Shire of West Pilbara hereby gives notice of its intention to borrow money by the sale of debentures on the following terms for the following purpose: \$100 000 for a period of 20 years repayable to the National Bank of Australasia Ltd., by 40 equal half-yearly instalments of Principal and Interest. Purpose: Part purchase of Wittenoom Power Supply.

Plans specifications and estimates of the costs thereof are open for inspection at the office of the Council, Onslow during normal office hours for a period of thirty days after the publication of this notice.

Dated this 23rd day of April, 1975.

K. JONES,
President.

D. G. McCUTCHEON,
Shire Clerk.

Note: Loan repayments will be met by the State Electricity Commission of W.A.

LOCAL GOVERNMENT ACT, 1960-1974.

Shire of Wyndham-East Kimberley.

Notice of Intention to Borrow.

Proposed Loan (No. 43) of \$300 000.

PURSUANT to section 610 of the Local Government Act, 1960-1974, the Wyndham-East Kimberley Shire Council hereby gives notice of its intention to borrow money by the sale of a debenture on the following terms and for the following purpose: \$300 000 for 20 years repayable half-yearly at the Superannuation Board of W.A., Perth. Purpose: Purchase of generation equipment at Wyndham Meatworks.

Description of the equipment proposed for purchase as required by the Act are available at the Wyndham Office of the Shire Council during business hours for a period of 35 days after the last publication of this notice.

Dated the 28th day of April, 1975.

W. L. GRANDISON,
President.

C. T. CASSIDY,
Shire Clerk.

LOCAL GOVERNMENT ACT, 1960-1974.

Shire of Wyndham-East Kimberley.

Notice of Intention to Borrow.

Proposed Loan (No. 44) of \$235 000.

PURSUANT to section 610 of the Local Government Act, 1960-1974, the Wyndham-East Kimberley Shire Council hereby gives notice of its intention to borrow money by the sale of a debenture on the following terms and for the following purpose: \$235 000 for 20 years repayable half-yearly at the Rural & Industries Bank of W.A., Wyndham. Purpose: Purchase of generation equipment at Wyndham Meatworks.

Description of the equipment proposed for purchase as required by the Act are available at the Wyndham Office of the Shire Council during business hours for a period of 35 days after the last publication of this notice.

Dated the 28th day of April, 1975.

W. L. GRANDISON, President.

C. T. CASSIDY, Shire Clerk.

LOCAL GOVERNMENT ACT, 1960-1974.

City of Stirling.

Closure of Private Street.

Department of Local Government, Perth, 23rd April, 1975.

L.G. ST-4-8.

NOTICE is hereby given in pursuance of the provisions of section 297A of the Local Government Act, 1960-1974, that His Excellency the Lieutenant Governor and Administrator has approved of the closing of a private street in accordance with a resolution passed by the Stirling City Council that the private street contained in Certificate of Title Volume 49 Folio 386A be closed and the allocation of the land contained therein to the adjoining Lots 953, 954 and 955 St. Brigids Terrace and 956 Hancock Street, as shown on the Schedule hereunder.

R. C. PAUST, Secretary for Local Government.

LOCAL GOVERNMENT ACT, 1960-1974.

City of Perth.

Closure of Private Street.

Department of Local Government, Perth, 23rd April, 1975.

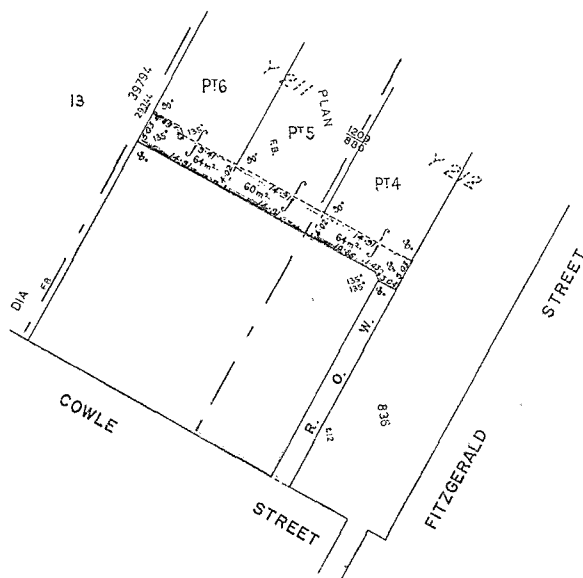
L.G. P-4-8, Vol. 3.

NOTICE is hereby given in pursuance of the provisions of section 297A of the Local Government Act, 1960-1974, that His Excellency the Lieutenant Governor and Administrator has approved of the closing of a private street in accordance with a resolution passed by the Perth City Council that the private street which is properly described as being parts each of Perth Town Lots Y211 and Y212 and being part of the land coloured brown on Diagram 7859 and being part of the land alone remaining in Certificate of Title Volume 1002 Folio 836 be closed and the land contained therein be allocated to part of Perth Town Lots Y211 and Y212, Certificate of Title Volume 1209, Folio 880 as shown on the Schedule hereunder.

R. C. PAUST, Secretary for Local Government.

Schedule.

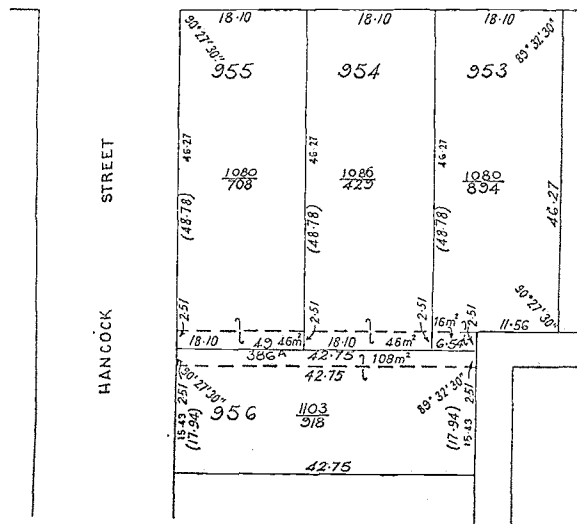
Diagram No. 48343.



Schedule.

Diagram No. 48344.

ST BRIGID'S TERRACE



LOCAL GOVERNMENT ACT, 1960-1974.

City of Stirling.

Closure of Private Street.

Department of Local Government, Perth, 16th April, 1975.

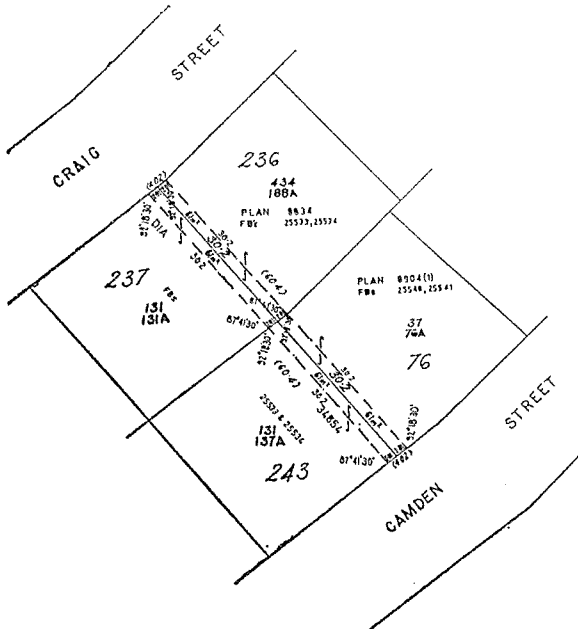
ST.-4-8.

NOTICE is hereby given in pursuance of the provisions of section 297A of the Local Government Act, 1960-1974, that His Excellency the Lieutenant Governor and Administrator has approved of the closing of a private street in accordance with a resolution passed by the Stirling City Council that the private street adjacent to Lots 236 and 237 Craig Street, and Lots 76 and 243 Camden Street, and being part of the land comprised in Certificate of Title Volume 41, Folio 170A be closed and the land contained therein be allocated to the adjoining Lots 236 and 237 Craig Street and Lots

76 and 243 Camdem Street, as shown on the Schedule hereunder.

R. C. PAUST,
Secretary for Local Government.

Schedule.
Diagram No. 48342.



LOCAL GOVERNMENT ACT, 1960-1974.

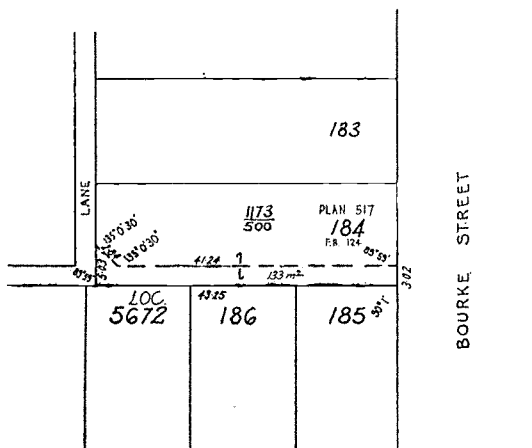
City of Stirling.
Closure of Private Street.
Department of Local Government,
Perth, 23rd April, 1975.

L.G. 95/73N.

NOTICE is hereby given in pursuance of the provisions of section 297A of the Local Government Act, 1960-1974, that His Excellency the Lieutenant Governor and Administrator has approved of the closing of a private street in accordance with a resolution passed by the Stirling City Council that the private street off Bourke Street, Yokine, and being part of the land comprised in Certificate of Title Volume 1038, Folio 117, be closed, and the allocation of the land to the adjoining Lot 184 Bourke Street, as shown on the Schedule hereunder.

R. C. PAUST,
Secretary for Local Government.

Schedule.
Diagram No. 48341.



LOCAL GOVERNMENT ACT, 1960-1974.

City of Subiaco.
Closure of Private Street.
Department of Local Government,
Perth, 17th April, 1975.

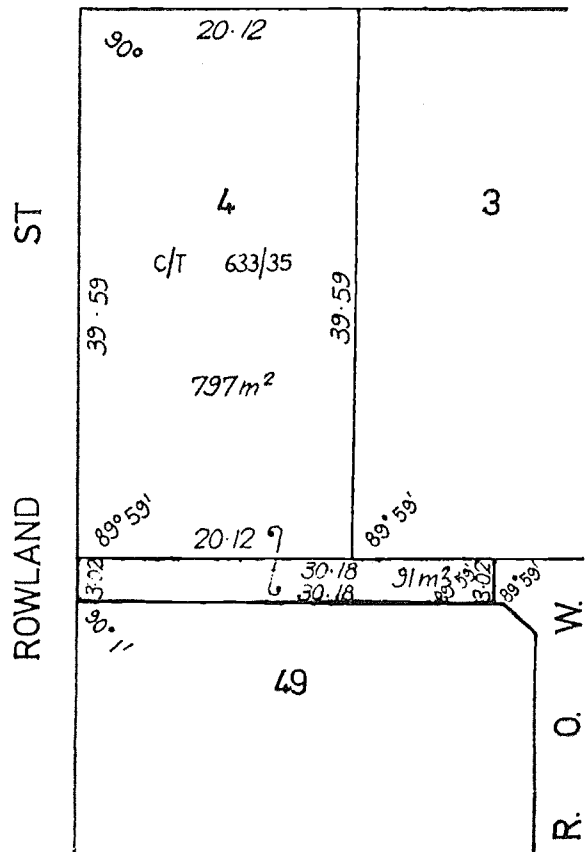
L.G. SU-4-8.

NOTICE is hereby given in pursuance of the provisions of section 297A of the Local Government Act, 1960-1973 that His Excellency the Lieutenant Governor and Administrator has approved of the closing of a private street in accordance with a resolution passed by the Subiaco City Council being part of Perth Suburban Lot 225, Plan 1178 Certificate of Title Volume 75, Folio 78 and the allocation of the land contained therein to the adjoining Lot 4 Barker Road, Certificate of Title Volume 633 Folio 35 as shown on the Schedule hereunder.

R. C. PAUST,
Secretary for Local Government.

Schedule.
Diagram No. 48210.

BARKER RD



LOCAL GOVERNMENT ACT, 1960-1974.

Town of Claremont.
Closure of Street.
Department of Local Government,
Perth, 11th April, 1975.

L.G. CL-4-8.

NOTICE is hereby given in pursuance of section 331 of the Local Government Act, 1960-1974, that I, Edgar Cyril Rushton, and the Council of the Town of Claremont, have decided that College Road at its intersection with Chancellor Street is not required for public traffic for a width of two metres.

E. C. RUSHTON,
Minister for Local Government.

LOCAL GOVERNMENT ACT, 1960-1974.

Uniform Building By-Law.

General Residential Zone—Class (G.R.).

IT is hereby notified for public information that it is my intention to vary the site requirements of By-law 213 of the Uniform Building By-laws, General Residential Zone—Class (G.R. 6) pursuant to the authority contained in By-law 214 of the said By-laws, in respect of the following land within the City of Subiaco—

Lot 25, Suburban Lot 227/228, Bagot Road, Subiaco,

by reducing the rear set back requirement to Unit 2 of the development from 20 ft to a minimum of 13 ft.

Interested persons wishing to object to the proposed variation may submit such objections to:

Secretary for Local Government,
Oakleigh Building,
22 St. George's Terrace,
PERTH 6000,

within 28 days from the date of this publication.

E. C. RUSHTON,
Minister for Local Government.

LOCAL GOVERNMENT ACT, 1960-1974.

Town of Cockburn.

Loan.

Department of Local Government,
Perth, 23rd April, 1975.

L.G. CC-3-8.

IT is hereby notified for public information that His Excellency the Lieutenant Governor and Administrator has approved of financial assistance towards the cost of constructing a Senior Citizens Centre being declared a work and undertaking for which money may be borrowed under the provisions of Part XXVI of the Local Government Act, 1960-1974, by the Cockburn Town Council.

R. C. PAUST,
Secretary for Local Government.

LOCAL GOVERNMENT ACT, 1960-1974.

Shire of Dalwallinu.

Loans.

Department of Local Government,
Perth, 23rd April, 1975.

L.G. DL/3/8.

IT is hereby notified for public information that His Excellency the Lieutenant Governor and Administrator has approved of the erection of aged persons housing in Dalwallinu being declared a work and undertaking for which money may be borrowed under Part XXVI of the Local Government Act, 1960-1974, by the Dalwallinu Shire Council.

R. C. PAUST,
Secretary for Local Government.

LOCAL GOVERNMENT ACT, 1960-1974.

Shire of Koorda.

Loans.

Department of Local Government,
Perth, 23rd April, 1975.

L.G. KD-3-8A.

IT is hereby notified for public information that His Excellency the Lieutenant Governor and Administrator has approved of—

- (1) The erection of a dwelling on Lot 178, Greenham Street, Koorda being declared a work and undertaking for which money may be borrowed under the provisions of Part XXVI of the Local Government Act, 1960-1974; and
- (2) The lease of this property for a period of 20 years to the Agriculture Protection Board pursuant to section 267 of that Act by the Koorda Shire Council,

as works and undertakings for which money may be borrowed under Part XXVI of the Local Government Act, 1960-1974, by the Koorda Shire Council.

R. C. PAUST,
Secretary for Local Government.

LOCAL GOVERNMENT ACT, 1960-1974.

Shire of Kwinana.

Loans.

Department of Local Government,
Perth, 23rd April, 1975.

L.G. KW/3/8.

IT is hereby notified for public information that His Excellency the Lieutenant Governor and Administrator has approved of the provision of a Community Recreation Centre at Kwinana New Town being declared a work and undertaking for which money may be borrowed under Part XXVI of the Local Government Act, 1960-1974, by the Kwinana Shire Council.

R. C. PAUST,
Secretary for Local Government.

LOCAL GOVERNMENT ACT, 1960-1974.

Shire of Mukinbudin.

Loans.

Department of Local Government,
Perth, 23rd April, 1975.

L.G. MB-3-8.

IT is hereby notified for public information that His Excellency the Lieutenant Governor and Administrator has approved of—

- (1) The construction of houses on Lots 67 and 70 Lansdell Street, Mukinbudin for the Government Employees Housing Authority being declared a work and undertaking for which money may be borrowed under the provisions of Part XXVI of the Local Government Act, 1960-1974.
- (2) To be let on lease or sold under contract of sale pursuant to section 514 of that Act by the Mukinbudin Shire Council.

R. C. PAUST,
Secretary for Local Government.

LOCAL GOVERNMENT ACT, 1960-1974.

Shire of Swan.

Overdraft.

Department of Local Government,
Perth, 23rd April, 1975.

L.G. SW/3/9.

IT is hereby notified for public information that His Excellency the Lieutenant Governor and Administrator has approved, pursuant to the provisions of section 600 of the Local Government Act, 1960-1974, of the Swan Shire Council obtaining an advance of up to \$400 000 from a bank by means of a special overdraft for the works associated with the development of Stage 1 of the first precinct of the Council's Town Planning Scheme No. 2A.

R. C. PAUST,
Secretary for Local Government.

LOCAL GOVERNMENT ACT, 1960-1974.

Shire of Wanneroo.

Overdraft.

Department of Local Government,
Perth, 23rd April, 1975.

L.G. WN-3-9.

IT is hereby notified for general information that His Excellency the Lieutenant Governor and Administrator has approved, pursuant to the provisions of section 600 of the Local Government Act, 1960-1974, of the Wanneroo Shire Council obtaining an advance of up to \$2 000 000 from a bank by means of a special overdraft for the purchase and development of all that piece of land being Portion of Swan Location 1586 and being the whole of the land comprised in Certificate of Title Volume 468, Folio 177A.

R. C. PAUST,
Secretary for Local Government.

LOCAL GOVERNMENT ACT, 1960-1974.

City of Stirling.

Sale of Land.

Department of Local Government,
Perth, 23rd April, 1975.

L.G. ST-4-6A.

IT is hereby notified for public information that His Excellency the Lieutenant Governor and Administrator has directed under the provisions of section 266 of the Local Government Act, 1960-1974, that the Stirling City Council may sell portion of Swan Location X and being part of Part Lot 4A of section B on Plan 900 being land comprised in Certificate of Title Volume 103 Folio 9A to the Perth Jewish Aged Home Society (Inc.) by private treaty.

R. C. PAUST,
Secretary for Local Government.

LOCAL GOVERNMENT ACT, 1960-1974.

Town of Albany.

Sale of Land.

Department of Local Government,
Perth, 23rd April, 1975.

L.G. A-4-6.

IT is hereby notified for public information that His Excellency the Lieutenant Governor and Administrator has directed under the provisions of section 266 of the Local Government Act, 1960-1974 that the Albany Town Council may sell portion of Plantagenet Location 43 and being Lots 1, 7, 22, 24 and 28 on Plan 9465 being the land contained in Certificate of Title Volume 1354 Folios 713, 719, 734, 736 and 740 respectively, by public auction.

R. C. PAUST,
Secretary for Local Government.

ERRATUM.

LOCAL GOVERNMENT ACT, 1960-1974.

Shire of Carnarvon.

Sale of Land.

UNDER the above heading on page 1030 of *Government Gazette* (No. 19) of 27th March, 1975, "(d) Lot 687 North West Coastal Highway", should read "(d) Lot 667 North West Coastal Highway".

R. C. PAUST,
Secretary for Local Government.

LOCAL GOVERNMENT ACT, 1960-1974.

Shire of Dalwallinu.

Sale of Land.

Department of Local Government,
Perth, 23rd April, 1975.

L.G. DL/4/6.

IT is hereby notified for public information that His Excellency the Lieutenant Governor and Administrator has directed under the provisions of section 266 of the Local Government Act, 1960-1974, that the Dalwallinu Shire Council may sell—Dalwallinu Lot 195, Certificate of Title Volume 1021 Folio 91 to Mrs. Eva J. F. Harris by private treaty.

R. C. PAUST,
Secretary for Local Government.

LOCAL GOVERNMENT ACT, 1960-1974.

Shire of Dumbleyung.

Sale of Land.

Department of Local Government,
Perth, 23rd April, 1975.

L.G. DU-4-6.

IT is hereby notified for public information that His Excellency the Lieutenant Governor and Ad-

ministrator has directed under the provisions of section 266 of the Local Government Act, 1960-1974, that the Dumbleyung Shire Council may sell—Part of Dumbleyung Lot 244 and being part of Lot 29 Taylor Street, Dumbleyung, being part of the land on Plan 4994 and contained in Certificate of Title Volume 1274, Folio 582 to Mr. G. and Mrs. C. Kenward, by private treaty.

R. C. PAUST,
Secretary for Local Government.

LOCAL GOVERNMENT ACT, 1960-1974.

Shire of Wanneroo.

Lease of Land.

Department of Local Government,
Perth, 23rd April, 1975.

L.G. WN-4-4.

IT is hereby notified for public information that His Excellency the Lieutenant Governor and Administrator has directed under the provisions of Section 267 (3) of the Local Government Act, 1960-1974, that the Wanneroo Shire Council may lease portion of Reserve No. 29694 to Yanhep Estate Pty. Ltd., for a period of 15 years without calling public tenders.

R. C. PAUST,
Secretary for Local Government.

LOCAL GOVERNMENT ACT, 1960-1974.

Revesting of Land in Crown.

Shire of Dalwallinu.

Department of Local Government,
Perth, 29th April, 1975.

L.G. DL-4-5.

APPLICATION has been made by the Dalwallinu Shire Council to the Minister for Local Government for a certificate, pursuant to section 596 of the Local Government Act, 1960-1974, that the encumbered land specified in the schedule hereunder be vested in the Crown.

Any person objecting to the issue of such certificate is required to lodge particulars of his objection with the undersigned on or before the 9th day of June, 1975, in order that such objection may be placed before the Minister when he considers the application in accordance with the provisions of the Act.

Dated this 29th day of April, 1975.

R. C. PAUST,
Secretary for Local Government.

Schedule.

Timothy Leahy of 7 Killilan Road, Applecross, Prosecuting Inspector and William Leahy of Pithara, Farmer, Executors of the Will of Michael John Leahy as registered proprietors, and Mary Emily Leahy as Caveator, Caveat No. 4215/68. Pithara Lot 35.

LOCAL GOVERNMENT ACT, 1960-1974.

Shire of Serpentine—Jarrahdale.

Transfer of Land.

Department of Local Government,
Perth, 23rd April, 1975.

L.G. SJ-4-6.

IT is hereby notified for public information that His Excellency the Lieutenant Governor and Administrator has directed, under the provisions of section 266 of the Local Government Act, 1960-1974, that the Serpentine-Jarrahdale Shire Council may transfer Jarrahdale Townsite Lot 195 Certificate of Title Volume 1329, Folio 627 to the Presbyterian Church in Western Australia.

R. C. PAUST,
Secretary for Local Government.

LOCAL GOVERNMENT ACT, 1960-1974.
The Municipality of the City of Stirling.
By-laws Relating to Officers and Employees.

L.G. ST/7/20, V.2.

IN pursuance of the powers conferred upon it by the abovementioned Act and of all other powers enabling it the Council of the abovementioned Municipality hereby records having resolved on the 21st day of January, 1975 to make and submit for confirmation by the Governor the following By-law:—

The By-laws of the City of Stirling published in the *Government Gazette* of the 12th May, 1971 are amended in the following manner:—

- (1) By-law 166 is amended by inserting after the "Town Clerk" the words "Deputy Town Clerk".
- (2) By-law 170 is amended by adding after the words "Town Clerk" the words "or Deputy Town Clerk".
- (3) By-law 174 is amended by deleting the words "Assistant Town Clerk" and inserting in their place the words "Deputy Town Clerk".
- (4) After By-law 181 the following new by-law is inserted:—

Management Executive.

181A. (1) The Management executive comprises the Town Clerk, the Deputy Town Clerk/Senior Administrator and the City Treasurer/Assistant Senior Administrator.

(2) The Town Clerk may and if directed by the Council shall delegate specific authority to a member or members of the Management Executive over another or other senior officers as defined by By-law 166 and require the Senior Officer to report direct to the member of the Management Executive so nominated by the Town Clerk notwithstanding that a by-law may require the Senior Officer to report to the Town Clerk.

Dated the 21st day of January, 1975.

The Common Seal of City of Stirling was hereunto affixed by authority of a resolution of the Council in the presence of—

R. STONE,
Mayor.

[L.S.]

L. A. EASTON,
Town Clerk.

Recommended—

E. C. RUSHTON,
Minister for Local Government.

Approved by His Excellency the Lieutenant Governor and Administrator in Executive Council the 23rd day of April, 1975.

R. D. DAVIES,
Clerk of the Council.

LOCAL GOVERNMENT ACT, 1960-1974.

The Municipality of the Shire of Carnarvon.

Adoption of Draft Model By-laws relating to Holiday Accommodation No. 18.

L.G. C-7-6.

IN pursuance of the powers conferred upon it by the abovementioned Act, the Council of the abovementioned Municipality hereby records having resolved on the 24th day of July, 1974 to revoke the By-laws, Holiday Cabins and Chalets No. 18, published in the *Government Gazette* of 2nd July 1969, and to adopt such of the Draft Model By-laws published in the *Government Gazette* (No. 15) of the 22nd February 1974, as are here set out:—

Draft Model By-laws (Holiday Accommodation) No. 18, with the following alteration:—

After the words "municipality of" in the first definition of By-law 2 add the words "the Shire of Carnarvon."

Dated the 20th day of February 1975.

The Common Seal of the Shire of Carnarvon was hereunto affixed in the presence of—

E. G. MEIKLEJOHN,
President.

[L.S.]

A. J. TAYLOR,
Shire Clerk.

Recommended—

E. C. RUSHTON,
Minister for Local Government.

Approved by His Excellency the Lieutenant Governor and Administrator in Executive Council this 23rd day of April, 1975.

R. D. DAVIES,
Clerk of the Council.

METRIC CONVERSION ACT, 1972-1973.

(Section 6.)

NOTICE.

L.G. CC-7-12.

I, EDGAR CYRIL RUSHTON, being the Minister administering the Local Government Act, 1960-1974, acting pursuant to section 6 of the Metric Conversion Act, 1972-1973, with the approval of His Excellency the Lieutenant Governor and Administrator, do hereby amend the By-law Relating to Blasting, Quarrying and Excavations made by the Council of the municipality of the Town of Cockburn published in the *Government Gazette* on the eighteenth day of January, 1952, and amended from time to time, in the manner set out in the Schedule to this Notice with effect on and from the day that this Notice is published in the *Government Gazette*.

Dated this 27th day of March, 1975.

E. C. RUSHTON,
Minister for Local Government.

Schedule.

Provision Amended.	Amendment.
By-law 9	Delete "300 yards" in line 3, substitute "274 metres".
By-law 10	Delete "20 yards" in line 3, substitute "18 metres".

Approved by His Excellency the Lieutenant Governor and Administrator in Executive Council this 23rd day of April, 1975.

R. D. DAVIES,
Clerk of the Council.

METRIC CONVERSION ACT, 1972-1973.

(Section 6.)

NOTICE.

L.G. CC-7-27.

I, EDGAR CYRIL RUSHTON, being the Minister administering the Local Government Act, 1960-1974, acting pursuant to section 6 of the Metric Conversion Act, 1972-1973, with the approval of His Excellency the Lieutenant Governor and Administrator do hereby amend the By-laws for Regulating the Management and Use and for the Prescribing the Fees and Charges to be paid for the Use of any Public Reserve, Common or Public Building, Public Works and Other Things under the Control of the Board made under section 201 of the Road Districts Act, made by the Council of the municipality of the Town of Cockburn published in the *Government Gazette* on the ninth day of August 1955, and amended from time to time, in the manner set out in the Schedule to this Notice with effect on and from the day that this Notice is published in the *Government Gazette*.

Dated this 27th day of March, 1975.

E. C. RUSHTON,
Minister for Local Government.

Schedule.

Provision Amended.	Amendment.
By-law 3	Delete "15 feet" in line 1 of paragraph (c), substitute "4.5 metres".
By-law 3	Delete "30 feet" in line 2 of paragraph (c), substitute "9 metres".
By-law 3	Delete "15 feet" in line 5 of paragraph (c), substitute "4.5 metres".
By-law 11B	Delete "ten (10) miles per hour" in lines 2 and 3, substitute "16 kilometres per hour".

Approved by His Excellency the Lieutenant Governor and Administrator in Executive Council this 23rd day of April, 1975.

R. D. DAVIES,
Clerk of the Council.

METRIC CONVERSION ACT, 1972-1973.

(Section 6.)

NOTICE.

L.G. CC-7-20.

I, EDGAR CYRIL RUSHTON, being the Minister administering the Local Government Act, 1960-1974, acting pursuant to section 6 of the Metric Conversion Act, 1972-1973, with the approval of His Excellency the Lieutenant Governor and Administrator do hereby amend the By-laws for Regulating the Construction, Establishment, Operation and Maintenance of Motels made by the Council of the Municipality of the Town of Cockburn published in the *Government Gazette* on the sixth day of October 1960, and amended from time to time, in the manner set out in the Schedule to this Notice with effect on and from the day that this Notice is published in the *Government Gazette*.

Dated this 27th day of March, 1975.

E. C. RUSHTON,
Minister for Local Government.

Schedule.

Provision Amended.	Amendment.
By-law 3	Delete "one acre" in line 2 of paragraph (2), substitute "4 000 square metres".
By-law 3	Delete "3 000 square feet" in line 3 of paragraph (2), substitute "279 square metres".
By-law 4	Delete "twenty-five feet" in line 5 of paragraph (1), substitute "7.6 metres".
By-law 4	Delete "ten feet" in line 4 of paragraph (2), substitute "3 metres".
By-law 4	Delete "ten feet" in line 6 of paragraph (2), substitute "3 metres".
By-law 4	Delete "three feet" in line 3 of paragraph (3), substitute "1 metre".
By-law 6	Delete "two hundred and fifty (250) square feet" in lines 2 and 3 of paragraph (2), substitute "23.2 square metres".
By-law 6	Delete "eight (8) feet" in line 4 of paragraph (2), substitute "2.4 metres".
By-law 6	Delete "two thousand (2 000) cubic feet" in line 6 of paragraph (2) substitute "56.6 cubic metres".
By-law 7	Delete "twenty feet" in line 3 of paragraph (2), substitute "6 metres".
By-law 9	Delete "one hundred square feet" in line 3 of paragraph (2), substitute "9.3 square metres".
By-law 9	Delete "one hundred and fifty square feet" in lines 3 and 4 of paragraph (2), substitute "14 square metres".
By-law 10	Delete "fifty square feet" in line 2, substitute "4.6 square metres".
By-law 11	Delete "fifteen feet" in line 2 of paragraph (1), substitute "4.5 metres".
By-law 11	Delete "twenty-five square feet" in line 4 of paragraph (4) substitute "2.3 square metres".

Approved by His Excellency the Lieutenant Governor and Administrator in Executive Council this 23rd day of April, 1975.

R. D. DAVIES,
Clerk of the Council.

METRIC CONVERSION ACT, 1972-1973.

(Section 6.)

NOTICE.

L.G. CC-7-24.

I, EDGAR CYRIL RUSHTON, being the Minister administering the Local Government Act, 1960-1974, acting pursuant to section 6 of the Metric Conversion Act 1972-1973, with the approval of His Excellency the Lieutenant Governor and Administrator do hereby amend the By-laws for the Prevention of Damage to Footpaths and Kerbing made by the Council of the municipality of the Town of Cockburn published in the *Government Gazette* on the nineteenth day of December 1960 in the manner set out in the Schedule to this Notice with effect on and from the day that this Notice is published in the *Government Gazette*.

Dated this 27th day of March, 1975.

E. C. RUSHTON,
Minister for Local Government.

Schedule.

Provision Amended.	Amendment.
By-law 6	Delete "sixteen feet" in line 3 of sub-paragraph (i) of paragraph (a), substitute "4.8 metres".
By-law 6	Delete "sixteen feet" in line 3 of sub-paragraph (ii) of paragraph (a), substitute "4.8 metres".
By-law 6	Delete "sixteen feet" in line 2 of sub-paragraph (i) of paragraph (b), substitute "4.8 metres".
By-law 6	Delete "eight inches by two inches" in line 5 of sub-paragraph (i) of paragraph (b), substitute "200 millimetres by 50 millimetres".
By-law 6	Delete "four foot" in line 7 of sub-paragraph (i) of paragraph (b), substitute "1.2 metres".
By-law 6	Delete "sixteen feet" in line 2 of sub-paragraph (ii) of paragraph (b) substitute "4.8 metres".
By-law 6	Delete "three feet" in line 3 of sub-paragraph (ii) of paragraph (b) substitute "one metre".
By-law 6	Delete "eight inches by two inches" in line 4 of sub-paragraph (ii) of paragraph (b) substitute "200 millimetres by 50 millimetres".
By-law 6	Delete "four foot" in line 6 of sub-paragraph (ii) of paragraph (b), substitute "1.2 metres".
By-law 6	Delete "sixteen feet" in line 4 of sub-paragraph (i) of paragraph (d), substitute "4.8 metres".
By-law 6	Delete "eight inches by two inches" in lines 6 and 7 of sub-paragraph (i) of paragraph (d) substitute "200 millimetres by 50 millimetres".
By-law 6	Delete "four foot" in line 9 of sub-paragraph (i) of paragraph (d), substitute "1.2 metres".
By-law 6	Delete "sixteen feet" in line 3 of sub-paragraph (ii) of paragraph (d), substitute "4.8 metres".
By-law 6	Delete "one-quarter of an inch" in line 4 of sub-paragraph (ii) of paragraph (d), substitute "6 millimetres".
By-law 6	Delete "eight inches" in line 5 of sub-paragraph (ii) of paragraph (d) substitute "200 millimetres".

Approved by His Excellency the Lieutenant Governor and Administrator in Executive Council this 23rd day of April, 1975.

R. D. DAVIES,
Clerk of the Council.

METRIC CONVERSION ACT, 1972-1973.

(Section 6.)

NOTICE.

L.G. CC-7-13.

I, EDGAR CYRIL RUSHTON, being the Minister administering the Local Government Act 1960-1974, acting pursuant to section 6 of the Metric Conversion Act 1972-1973, with the approval of His Excellency the Lieutenant Governor and Administrator do hereby amend the By-laws Relating to the Control of Dogs and Relating to Dog Kennels and the Breeding of Dogs made by the Council of the municipality of the Town of Cockburn published in the

Government Gazette on the eleventh day of May 1973 in the manner set out in the Schedule to this Notice with effect on and from the day that this Notice is published in the *Government Gazette*.

Dated this 27th day of March, 1975.

E. C. RUSHTON,
Minister for Local Government.

Schedule.

Provision Amended.			Amendment.
By-law 21	Delete "300 yards" in line 5 substitute "274 metres".
By-law 27	Delete "100 feet" in line 2 of paragraph (b), substitute "30 metres".
By-law 27	Delete "50 feet" in line 2 of paragraph (c), substitute "15 metres".
By-law 27	Delete "6 feet" in line 1 of paragraph (g) substitute "1.8 metres".
By-law 27	Delete "6 feet" in line 2 of paragraph (h), substitute "1.8 metres".
By-law 27	Delete "4 inches" in lines 1 and 2 of paragraph (j), substitute "100 millimetres".
By-law 27	Delete "3 inches" in line 8 of paragraph (j), substitute "75 millimetres".
By-law 27	Delete "one inch" in line 9 of paragraph (j), substitute "25 millimetres".
By-law 27	Delete "20 square feet" in lines 1 and 2 of paragraph (1) substitute "1.9 square metres".
By-law 27	Delete "25 square feet" in lines 2 and 3 of paragraph (1) substitute "2.3 square metres".

Approved by His Excellency the Lieutenant Governor and Administrator in Executive Council this 23rd day of April, 1975.

R. D. DAVIES,
Clerk of the Council.

METRIC CONVERSION ACT, 1972-1973.

(Section 6.)

NOTICE.

L.G. CC-7-28.

I, EDGAR CYRIL RUSHTON, being the Minister administering the Local Government Act, 1960-1974, acting pursuant to section 6 of the Metric Conversion Act 1972-1973, with the approval of His Excellency the Lieutenant Governor and Administrator do hereby amend the By-law Relating to Old Motor Vehicles made by the Council of the Municipality of the Town of Cockburn published in the *Government Gazette* on the seventh day of September 1966 in the manner set out in the Schedule to this Notice with effect on and from the day that this Notice is published in the *Government Gazette*.

Dated this 27th day of March, 1975.

E. C. RUSHTON,
Minister for Local Government.

Schedule.

Provision Amended.			Amendment.
By-law 1	Delete "six feet" in line 2 of paragraph (b), substitute "1.8 metres".

Approved by His Excellency the Lieutenant Governor and Administrator in Executive Council this 23rd day of April, 1975.

R. D. DAVIES,
Clerk of the Council.

METRIC CONVERSION ACT, 1972-1973.

(Section 6.)

NOTICE.

L.G. CC-7-17.

I, EDGAR CYRIL RUSHTON, being the Minister administering the Local Government Act, 1960-1974, acting pursuant to section 6 of the Metric Conversion Act, 1972-1973, with the approval of His Excellency the Lieutenant Governor and Administrator do hereby amend the by-law Relating to Hawkers and Stalls made by the Council of the Municipality of the Town of Cockburn published in the *Government Gazette* on the twenty-sixth day of February, 1959, in the manner set out in the Schedule to this Notice with effect on and from the day that this Notice is published in the *Government Gazette*.

Dated this 27th day of March, 1975.

E. C. RUSHTON,
Minister for Local Government.

Schedule.

Provision Amended.	Amendment.
By-law 12	Delete "six feet" in line 2, substitute "1.8 metres".
By-law 13	Delete "two hundred yards" in line 2, substitute "180 metres".

Approved by His Excellency the Lieutenant Governor and Administrator in Executive Council this 23rd day of April, 1975.

R. D. DAVIES,
Clerk of the Council.

METRIC CONVERSION ACT, 1972-1973.

(Section 6.)

NOTICE.

L.G. CC-7-14.

I, EDGAR CYRIL RUSHTON, being the Minister administering the Local Government Act 1960-1974, acting pursuant to Section 6 of the Metric Conversion Act, 1972-1973, with the approval of His Excellency the Lieutenant Governor and Administrator do hereby amend the By-laws Relating to Fencing made by the Council of the Municipality of the Town of Cockburn published in the *Government Gazette* on the nineteenth day of February 1964 and amended from time to time in the manner set out in the Schedule to this Notice with effect on and from the day that this Notice is published in the *Government Gazette*.

Dated this 27th day of March, 1975.

E. C. RUSHTON,
Minister for Local Government.

Schedule.

Provision Amended.	Amendment.
By-law 2	Delete "three feet six inches" in line 3, substitute "1.1 metres".
By-law 2	Delete "25 feet" in line 4, substitute "7.6 metres".
By-law 3	Delete "six feet" in line 2, substitute "1.8 metres".
By-law 4	Delete "three feet six inches" in lines 2 and 3, substitute "1.1 metre".
By-law 4	Delete "30 feet" in line 3, substitute "9 metres".
By-law 4	Delete "30 feet" in line 5, substitute "9 metres".
By-law 4	Delete "three feet six inches" in lines 7 and 8, substitute "1.1 metre".
By-law 5	Delete "seven feet" in lines 6 and 7, substitute "2.1 metres".
By-law 6	Delete "25 feet" in line 5 substitute "7.6 metres".
By-law 7	Delete "25 feet" in line 4 substitute "7.6 metres".
By-law 8	Delete "four feet" in line 3 substitute "1.2 metres".
By-law 10 (i)	Delete "25 feet" in line 3 substitute "7.6 metres".
By-law 10 (ii)	Delete "25 feet" in line 2 substitute "7.6 metres".

SCHEDULE—*continued.*

Provision amended.	Amendment.
Schedule One.	
Fences in Residential Zones.	
Paragraph (a)	Delete "25 feet" in line 2, substitute "7.6 metres".
Paragraph (a)	Delete "two feet" in lines 4 and 5 substitute "600 millimetres".
Paragraph (a)	Delete "three feet six inches" in line 7 substitute "1.1 metre".
Paragraph (a)	Delete "5 in x 5 in x 6 ft" in line 9, substitute "125 millimetres x 125 millimetres x 1.8 metres".
Paragraph (a)	Delete "5 in x 5 in x 7 ft" in line 10, substitute "125 millimetres x 125 millimetres x 2.1 metres".
Paragraph (a)	Delete "5 in x 3 in x 7 ft" in line 11, substitute "125 millimetres x 75 millimetres x 2.1 metres".
Paragraph (a)	Delete "nine feet" in line 12, substitute "2.7 metres".
Paragraph (a)	Delete "1½ in" in line 13, substitute "38 millimetres".
Paragraph (a)	Delete "two feet" in line 14, substitute "600 millimetres".
Paragraph (a)	Delete "4 in x 2 in" in line 15 substitute "100 millimetres x 50 millimetres".
Paragraph (a)	Delete "3 in by 2 in" in line 16 substitute "75 millimetres x 50 millimetres".
Paragraph (a)	Delete "6 in x 1 in x 18 in" in lines 17 and 18, substitute "150 millimetres x 25 millimetres x 450 millimetres".
Paragraph (a)	Delete "3 in by 2 in" in line 20, substitute "75 millimetres x 50 millimetres".
Paragraph (a)	Delete "25 feet" in line 23, substitute "7.6 metres".
Paragraph (a)	Delete "3 in x ¾ in" in line 24, substitute "75 millimetres x 19 millimetres".
Paragraph (a)	Delete "three feet six inches to five feet" in lines 25 and 26, substitute "1.1 metre to 1.5 metres".
Paragraph (a)	Delete "3 in x ¾ in x 5 ft" in line 27, substitute "75 millimetres x 19 millimetres x 1.5 metres".
Paragraph (a)	Delete "three inches" in line 29 substitute "75 millimetres".
Paragraph (b)	Delete "5 in x 5 in x 7 ft" in line 2, substitute "125 millimetres x 125 millimetres x 2.1 metres".
Paragraph (b)	Delete "5 in x 3 in x 7 ft" in line 3 substitute "125 millimetres x 75 millimetres x 2.1 metres".
Paragraph (b)	Delete "nine feet" in line 3, substitute "2.7 metres".
Paragraph (b)	Delete "1½ in" in line 4, substitute "38 millimetres".
Paragraph (b)	Delete "two feet" in line 5, substitute 600 millimetres".
Paragraph (b)	Delete "4 in x 2 in" in line 6 substitute "100 millimetres x 50 millimetres".
Paragraph (b)	Delete "3 in x 2 in" in line 7 substitute "75 millimetres x 50 millimetres".
Paragraph (b)	Delete "6 in x 1 in x 18 in" in lines 8 and 9, substitute "150 millimetres x 25 millimetres x 450 millimetres".
Paragraph (b)	Delete "3 in x 2 in" in line 11, substitute "75 millimetres x 50 millimetres".
Paragraph (b)	Delete "3 in x ¾ in x 5 ft" in line 13, substitute "75 millimetres x 19 millimetres x 1.5 metres".
Paragraph (b)	Delete "three inches" in line 14, substitute "75 millimetres".

SCHEDULE—*continued.*

Provision amended.	Amendment.
	Schedule Two.
	Rural Zones.
	Delete "24 inches" in line 2, substitute "600 millimetres".
	Delete "48 inches" in line 2, substitute "1.2 metres".
	Delete "12 feet" in line 3, substitute "3.6 metres".
	Delete "three feet six inches" in lines 3 and 4, substitute "1.1 metre."
	Delete "10 chains" in line 5, substitute "200 metres".
	Delete "half inch" in line 6, substitute "12 millimetres".
Paragraph (a)	Delete "12½ gauge" substitute "2.5 millimetres diameter".
Paragraph (b)	Delete "six feet" in line 2, substitute "1.8 metres".
Paragraph (b)	Delete "four inches" in line 2 substitute "100 millimetres".
Paragraph (b)	Delete "5 in x 2½ in" in line 3, substitute "125 millimetres x 62 millimetres".
Paragraph (c)	Delete "seven feet six inches" in line 1, substitute "2.3 metres".
Paragraph (c)	Delete "six inches" in lines 1 and 2, substitute "150 millimetres".

Approved by His Excellency the Lieutenant Governor and Administrator in Executive Council this 23rd day of April, 1975.

R. D. DAVIES,
Clerk of the Council.

LOCAL GOVERNMENT ACT, 1960-1974.

The Municipality of the City of Perth.

By-law No. 64—Town Planning Classification or Zoning By-law for the Land and/or Buildings in the North Perth/Mount Hawthorn/Wembley/Leederville Area being part of the City of Perth Municipal District—Amendment.

L.G. P-7-34A.

IN pursuance of the powers conferred upon it by the abovementioned Act and of all other powers enabling it, the Council of the abovementioned Municipality hereby records having resolved on the 16th day of December, 1974 to make and submit for confirmation by the Governor the following amendment to By-law No. 64:—

That all those pieces of land being—

portion of Swan Location 671 and being part of Lot 292 on Plan 2355 and being the whole of the land comprised in Certificate of Title Volume 501, Folio 45A;

Portion of Swan Location 671 and being part of Lot 292 on Plan 2355 and being the whole of the land comprised in Certificate of Title Volume 743, Folio 49,

be and are hereby excised from No. 1 Zone Classification and re-classified to be included in No. 2 Zone Classification and the North Perth, Mount Hawthorn, Wembley, Leederville Zoning Plan No. 64 be amended accordingly.

Dated this 13th day of February, 1975.

The Common Seal of the City of Perth was hereunto affixed in the presence of—

[L.S.]

E. H. LEE-STEERE,
Lord Mayor.

G. O. EDWARDS,
Town Clerk.

Recommended—

E. C. RUSHTON,
Minister for Local Government.

Approved by His Excellency the Lieutenant Governor and Administrator in Executive Council this 23rd day of April, 1975.

R. D. DAVIES,
Clerk of the Council.

LOCAL GOVERNMENT ACT 1960-1974.

The Municipality of the Town of Geraldton. By-laws Relating to Parking Facilities.

L.G. 7-36A.

IN pursuance of the powers conferred upon it by the abovementioned Act and all other powers enabling it, the Council of the Municipality of the Town of Geraldton hereby records having resolved on the 18th day of December, 1974, to make and submit for confirmation by the Governor the following By-law:—

Parking Facilities By-laws published in the *Government Gazette* of the 14th day of December, 1973 are hereby amended as follows:—

Clause 52 is amended by deleting all words appearing after the word "Sessions" in line 10 and substituting the following in lieu thereof:—

The modified penalties in the case of an offence under Clauses 33 (2) (a) and 33 (4) shall be ten dollars (\$10) and five dollars (\$5) respectively. In all other cases three dollars (\$3).

Dated this 12th day of February, 1975.

The Common Seal of the Town of Geraldton
was hereunto affixed in the presence of—

[L.S.]

C. W. MILDWATERS,
Mayor.

J. F. CAMERON,
Town Clerk.

Recommended—

E. C. RUSHTON,
Minister for Local Government.

Approved by His Excellency the Lieutenant Governor and Administrator in Executive Council on the 23rd day of April, 1975.

R. D. DAVIES,
Clerk of the Council.

INDUSTRIAL ARBITRATION ACT, 1912-1973.

Department of Labour and Industry,
Perth, 23rd April, 1975.

IT is hereby notified for public information that His Excellency the Lieutenant Governor and Administrator in Executive Council has approved under the provisions of section 106 of the Industrial Arbitration Act, 1912-1973, the appointment of Frank Peter Brain as Industrial Inspector for the purpose of securing the observance of the provisions of that Act and Awards and Agreements.

H. A. JONES,
Under Secretary for Labour and Industry.

(d) Umberto Dilallo, of Lot 269 Glenlea Way, Helena Valley, deputy member, the nominee of the Master Gentlemen's Hairdressers Association of W.A. Union of Employers, Perth.

(e) Thelma Mercia Townshend of Mercia Alvia Salon, Trinity Arcade, Perth, member, the nominee of the Master Ladies Hairdressers Industrial Union of Employers of W.A.; and

(f) Edward Gittos, of Salon Edward, 30 Gibson Street, Mt. Pleasant, deputy member, the nominee of the Master Ladies Hairdressers Industrial Union of Employers of W.A.

HAIRDRESSERS' REGISTRATION ACT, 1946-1972.

Department of Labour and Industry,
Perth, 11th April, 1975.

HIS Excellency the Lieutenant Governor and Administrator in Executive Council acting pursuant to section 5 of the Hairdressers Registration Act, 1946-1972 has been pleased to appoint the following persons as members and deputy members of the Hairdressers' Registration Board of Western Australia for a term of three years from the first day of May, 1975:—

(a) Brian Reynold Colcutt, Assistant Under Secretary for Labour and Industry, as Chairman; and

(b) Humphrey Allen Jones, Under Secretary for Labour and Industry, as Deputy Chairman.

(c) Robert Collins Cochrane, of the Coolbellup Shopping Centre, Coolbellup, member, the nominee of the Master Gentlemen's Hairdressers Association of W.A. Union of Employers, Perth; and

(g) Maureen Adlam, of 18 Nautilus Crescent, Scarborough, member, the nominee of the female employees of West Australian Hairdressers and Wigmakers Employees' Union of Workers; and

(h) Norma Roberts, of 16 Clive Road, Mt. Lawley, deputy member, the nominee of the female employees of the West Australian Hairdressers and Wigmakers Employees' Union of Workers.

(i) Barry Morgan, of 188 Anzac Terrace, Bassendean, member, the nominee of the male employees of the West Australian Hairdressers and Wigmakers Employees' Union of Workers; and

(j) Grant Dunstan, of 9 Wongan Avenue, Hilton, deputy member, the nominee of the male employees of the West Australian Hairdressers and Wigmakers Employees' Union of Workers.

H. A. JONES,
Under Secretary for Labour and Industry.

MARKETING OF BARLEY ACT, 1946-1965.

Department of Agriculture,
South Perth, 23rd April, 1975.

Agric. 175/66.

HIS Excellency the Lieutenant Governor and Administrator in Executive Council has been pleased to appoint Kevin John Milne as an elective member of the Western Australian Barley Marketing Board for a period of two years from the sixteenth day of May, 1975, pursuant to Sections 6 and 11 of the Marketing of Barley Act, 1946-1965.

E. N. FITZPATRICK,
Director of Agriculture.

PLANT DISEASES ACT, 1914-1969; NOXIOUS WEEDS ACT, 1950-1970; VERMIN ACT, 1919-1965; STOCK DISEASES (REGULATIONS) ACT, 1968-1969.

Department of Agriculture,
South Perth, 23rd April, 1975.

Agric. 1018/73.

HIS Excellency the Lieutenant Governor and Administrator in Executive Council has been pleased to approve the appointment of Bruce Richard Purvis as an Inspector under the Plant Diseases Act, 1914-1969, Noxious Weeds Act, 1950-1970, Vermin Act, 1919-1965, and the Stock Diseases (Regulations) Act, 1968-1969.

E. N. FITZPATRICK,
Director of Agriculture.

SOIL CONSERVATION ACT, 1945-1974.

Department of Agriculture,
South Perth, 23rd April, 1975.

Agric. 4/63.

HIS Excellency the Lieutenant Governor and Administrator in Executive Council has been pleased to appoint, under section 9 of the Soil Conservation Act, 1945-1974, Dr. A. F. Trendall, an officer on the staff of the Department of Mines, to be a member of the Soil Conservation Advisory Committee for a term expiring on the 30th day of April, 1978.

E. N. FITZPATRICK,
Director of Agriculture.

LIBRARY BOARD OF WESTERN AUSTRALIA ACT, 1951-1974.

Declaration.

The Library Board of Western Australia,
Perth, 23rd April, 1975.

HIS Excellency the Lieutenant Governor and Administrator in Executive Council, under the provi-

sions of section 4 of the Library Board of Western Australia Act, 1951-1974, has been pleased to declare the following local authority to be a participating body for the purposes of the Act:—

Mosman Park Town Council.

F. A. SHARR,
State Librarian.

LIBRARY BOARD OF WESTERN AUSTRALIA ACT, 1951-1974.

Declaration.

The Library Board of Western Australia,
Perth, 23rd April, 1975.

HIS Excellency the Lieutenant Governor and Administrator in Executive Council, under the provisions of section 4 of the Library Board of Western Australia Act, 1951-1974, has been pleased to declare the following local authority to be a participating body for the purposes of the Act:—

Boulder Shire Council.

F. A. SHARR,
State Librarian.

LIBRARY BOARD OF WESTERN AUSTRALIA ACT, 1951-1974.

Declaration.

The Library Board of Western Australia,
Perth, 23rd April, 1975.

HIS Excellency the Lieutenant Governor and Administrator in Executive Council, under the provisions of section 4 of the Library Board of Western Australia Act, 1951-1974, has been pleased to declare the following local authority to be a participating body for the purposes of the Act:—

Kalgoorlie Town Council.

F. A. SHARR,
State Librarian.

LIBRARY BOARD OF WESTERN AUSTRALIA ACT, 1951-1974.

Declaration.

The Library Board of Western Australia,
Perth, 23rd April, 1975.

HIS Excellency the Lieutenant Governor and Administrator in Executive Council, under the provisions of section 4 of the Library Board of Western Australia Act, 1951-1974, has been pleased to declare the following local authority to be a participating body for the purposes of the Act:—

East Pilbara Shire Council.

F. A. SHARR,
State Librarian.

STATE TENDER BOARD OF WESTERN AUSTRALIA

Tenders for Government Supplies

Date of Advertising	Schedule No.	Supplies Required	Date of Closing
1975			1975
Feb. 28	146A/1975	Solids contact sludge re-circulation clarifiers scraper and sludge collection equipment—M.W.B., Wanneroo	May 8
Apr. 11	215A/1975	Dental Equipment for Warwick Dental Therapy Training School—Dental Health Services	May 8
Apr. 18	227A/1975	Tobacco for Swanbourne Hospital (1 or 2 year period)	May 8
Apr. 18	234A/1975	Six Cylinder Normally Aspirated Fresh Water Cooled Marine Diesel Engine (Harbour and Light Department)	May 8
Apr. 18	236A/1975	Bedding, Inner Spring Mattresses and Polythene Film (1 or 2 year period)	May 8
Apr. 18	238A/1975	Medical X-Ray Films and Developers (1-year period)—R.P.H.	May 8
Apr. 18	241A/1975	Recharging of Cylinders with Acetylene Gas (1 year period)	May 8
Apr. 4	211A/1975	Universal Testing Machine—W.A.G.R.	May 15
Apr. 18	229A/1975	Sodium Alginate for Mirrabooka and Gwelup Water Treatment Plants (1 year period)—M.W.B.	May 15
Apr. 18	237A/1975	Weedicides (Ord Irrigation Area)—(1 year period)	May 15
Apr. 24	248A/1975	Firewood at Perth, Fremantle, Midland, Gosnells and Serpentine Main Dam (1 year period)	May 15

STATE TENDER BOARD OF WESTERN AUSTRALIA—continued

Tenders for Government Supplies—continued.

Date of Advertising	Schedule No.	Supplies Required	Date of Closing
1975			1975
Apr. 24	254A/1975	Mild Steel Battery Screening (40 rolls)—Mines Dept.	May 15
Apr. 24	263A/1975	Icecream (1 or 3 year period)	May 15
Apr. 24	264A/1975	Generating Equipment—M.W.B.	May 15
May 2	278A/1975	Heptachlor 40% Emulsifiable Concentrate (1 year period)	May 15
May 2	283A/1975	Electric Radiators and Infra Red Heaters (1 or 2 year period)	May 15
Apr. 18	247A/1975	Submersible Pumping Units—P.W.W.S.	May 22
May 2	271A/1975	Hospital Crockery (2 year period)—R.P.H.	May 22
May 2	288A/1975	X-ray Equipment, Surgical Equipment, Cryostat and Microscope—Medical Department	May 22
May 2	290A/1975	Dental Equipment (Burs)—(1 year period)—D.H.S.	May 22
Apr. 18	246A/1975	Cast Iron Butterfly Valves—P.W.W.S.	May 29
May 2	280A/1975	Surge Vessels—(M.W.B.)	June 12

Date of Advertising	Schedule No.	Services Required	Date of Closing
Apr. 18	239A/1975	Delivery and Onward Carriage of Migrants' Free Allowance of Baggage (1 year period)	May 8
Apr. 24	249A/1975	Central Fire Alarm Monitoring and Supervisory System for West Australian Fire Brigade	June 5

For Sale by Tender

Date of Advertising	Schedule No.	For Sale	Date of Closing
1975			1975
Apr. 18	228A/1975	1972 109 in. Wheelbase Landrover Utility (UQL 101) at South Hedland	May 8
Apr. 18	235A/1975	VG Dodge Utility (PW 2104); HG Holden Station Sedan (PW 2098) and 1971 Bedford Van (PW 1159) at Karratha	May 8
Apr. 18	243A/1975	Ford K 700 Truck (MRD 1865) (re-called) at Kununurra	May 8
Apr. 18	244A/1975	HG Holden Station Sedan (UQJ 390) (re-called) at Derby	May 8
Apr. 18	245A/1975	1971 Holden Utility (UQJ 364) (re-called) at Derby	May 8
Apr. 24	255A/1975	Warsop Benjo Mechanical Rammer (PW 2); Delmag Mechanical Rammer (PW 3); Ruston Bucyrus Boring Plant (PW 20) at East Perth	May 8
Apr. 24	256A/1975	1970 Toyota Hardtop Landrover (UQJ 315) at East Perth	May 8
Apr. 24	257A/1975	Broomwade Concrete Vibrator (PW 508) at East Perth	May 8
Apr. 24	258A/1975	1969 Toyota Hi-Ace 1 Ton Truck (UQC 381) at East Perth	May 8
Apr. 24	259A/1975	1969 Holden Station Wagon (PW 1456); 1972 Dodge Utility (PW 2049); 1972 Holden Panel Van (PW 2071) at East Perth	May 8
Apr. 24	265A/1975	Tyres—Tractors, Truck and Car at Como—Forests Dept.	May 8
Apr. 24	250A/1975	Caterpillar Grader (MRD 465) at East Perth	May 15
Apr. 24	251A/1975	Galion Grader (MRD 652) at East Perth	May 15
Apr. 24	252A/1975	Ledger Roller (MRD 604) at East Perth	May 15
Apr. 24	253A/1975	Caterpillar Traxcavator (MRD 914) at East Perth	May 15
Apr. 24	260A/1975	HG Holden Utility (UQH 872) at Port Hedland	May 15
Apr. 24	261A/1975	Atlas Copco Sandblaster (PW 2) at Derby	May 15
Apr. 24	262A/1975	HQ Holden Utility (PW 2139); HG Holden Station Sedan (PW 1793) at Port Hedland	May 15
Apr. 24	266A/1975	Bedford 5 Ton Truck (ex UQK 503) at Geraldton Prison	May 15
Apr. 24	267A/1975	150 m of 50 mm Diameter Sisal Rope at Carlisle	May 15
May 2	274A/1975	1970 Bedford 5 Ton Truck (PW 1689) at East Perth	May 15
May 2	275A/1975	Broomwade Clay Spade (Pneumatic Pick) (PW 279); Toyo Pneumatic Sinker Drill (PW 612) at East Perth	May 15
May 2	276A/1975	Finsbury Water Pump (trailer mounted) (PW 335) at East Perth	May 15
May 2	284A/1975	Base Instant Scaffolding (3½ sets) at R.P.H.	May 15
May 2	286A/1975	Dodge 3 Ton Truck (MRD 1794) at East Perth	May 15
May 2	268A/1975	Ledger Roller 6/8 Ton (MRD 611) at East Perth	May 22
May 2	269A/1975	1972 Holden Kingswood V8 Sedan (MRD 411) at Derby	May 22
May 2	270A/1975	1973 Falcon Panel Van (MRD 684) at Carnarvon	May 22
May 2	272A/1975	1973 Holden Panel Van (MRD 689) at Kununurra	May 22
May 2	273A/1975	Carpenter & Grosvenor 3½ cu ft Concrete Mixer (PW 233) at Port Hedland	May 22
May 2	277A/1975	Broomwade (Pneumatic) Concrete Vibrators (PW 668; PW 739; PW 482) at Port Hedland	May 22
May 2	279A/1975	Broomwade (Pneumatic) Concrete Vibrators (PW 665; PW 618; PW 661) at Port Hedland	May 22
May 2	281A/1975	1970 Holden Utility (UQI 448) (re-called) at Derby	May 22
May 2	282A/1975	Massey Ferguson F/E Loader (PW 362; Pacific Ace F/E Loader (PW 341); Massey Ferguson Tractor (PW 337) at East Perth	May 22
May 2	285A/1975	7 Ton Gantry Crane (PW 22) at Fremantle	May 22
May 2	287A/1975	Firearms (26 only) at Police Ballistics Section	May 22
May 2	289A/1975	Kitchen Caravan (Two Berth) (PW 140) at Karratha	May 22

Tenders addressed to the Chairman, State Tender Board, 74 Murray Street, Perth, will be received for the abovementioned schedules until 10 a.m. on the dates of closing.

Tenders must be properly endorsed on envelopes otherwise they are liable to rejection.

Tender forms and full particulars may be obtained on application at the Tender Board Office, 74 Murray Street, Perth and at points of inspection.

No Tender necessarily accepted.

S. F. FIELDMAN,
Chairman, Tender Board.

STATE TENDER BOARD OF WESTERN AUSTRALIA—continued

ACCEPTANCE OF TENDERS

Schedule No.	Contractor	Particulars	Department Concerned	Rate
888A/74	Kelly & Lewis Pumps	Supply—Pumping Machinery as specified	M.W.B.	For the sum of \$47 481
977A/74	Various	Supply—Couplers and Draftgears as specified	W.A.G.R.	Details on application
980A/74	Various	Supply—Coombs Test System, etc., as specified	Public Health	Details on application
988A/74	Dillingham Shipyards Pty. Ltd.	Supply—2 only Steel Tugs as specified	P.W.D.	At \$71 000 each
1002A/74	Commonwealth Steel Co.	Supply—Locomotive Wheels as specified...	W.A.G.R.	Details on application
6A/75	Various	Supply—Axles and Wheels as specified	W.A.G.R.	Details on application
8A/75	Gilbarco Ltd.	Supply—5 only Reduction Valves as specified	M.W.B.	At \$875 each
56A/75	Kelly & Lewis Pumps	Supply—Pumping Machinery as specified	M.W.B.	For the sum of \$8 095
69A/75	Fischer & Porter Pty. Ltd.	Supply—Dozing Equipment as specified	M.W.B.	For the sum of \$8 395
96A/75	Various	Supply—Sleepers as specified	W.A.G.R.	Details on application
124A/75	Various	Supply—T.V. Studio System as specified	Education	Details on application
129A/75	R.F. Systems P/L.	Supply—Radio Equipment as specified	Police	For the sum of \$99 800
177A/75	Australian Lumber Co.	Supply—1 only Transportable Office as specified	Forests	For the sum of \$11 744
163A/75	P. Sargent	Purchase and Removal—Lincoln Welder (PW 106) at Wyndham	P.W.D.	For the sum of \$98
187A/75	Stepney Laundry	Purchase and Removal—Steam Ironer at Ellis	Medical	For the sum of \$6 200
189A/75	Simsmetal Pty. Ltd.	Purchase and Removal—Scrap Copper Wire at Shenton Park	M.W.B.	At 46 cents per kilo
192A/75	D. Sheffield	Purchase and Removal—Rotary Hoe at Caversham	Com. Welfare	For the sum of \$100
194A/75	Williams Four Wheel Drive	Purchase and Removal—3 only Land-cruisers at East Perth	P.W.D.	Details on application
210A/75	Various	Purchase and Removal—Miscellaneous Equipment at East Perth	Govt. Stores	Details on application

GOVERNMENT PRINTING OFFICE OF W.A.

TENDERS FOR GOVERNMENT PRINTING

Tenders are invited for the supply of the undermentioned stores.

Tenders close at Wembley, 12th May, 1975, at 10 a.m.

Tender No.	Particulars of Stores
XS 1111	2 000 books—form P10—“ Prisoners Property Inventory ”, for Police Stores. Printed, numbered, perforated, interleaved with One Time Carbon, and bound with both covers linged. Finished size 325 mm x 212 mm. Government Printer to supply paper, but not One Time Carbon.
XS 1113	250 books—form 381—“ Recognisance for the Appearance of a Person in Custody at a Lockup ”, for Police Stores. Printed, numbered, perforated and quarter bound. Finished size 329 mm x 200 mm. Government Printer to supply stock.
XT 1656	12 000 2 part continuous, Salaries, cheques, and advices “ Form F ”, for Main Roads. Printed in 2/colours Finished size 7½ x 15 in. Tenderer to supply stock.

Tenders are to be addressed to the Government Printer, Government Printing Office, Station Street, Wembley and are to be endorsed with the Tender No.

Tender forms, envelopes and full particulars may be obtained on application at the Government Printing Office, Station Street Wembley.

ACCEPTANCE OF TENDERS

Tender No.	Particulars of Stores	Successful Tenderer	Amount
XS 1101	160 books—form Ad 227, for Agriculture Protection Board	New Formula Printing Service	\$ 77·00
XT 1642	500 sheets 3 part continuous “ School Student Number Check List ”, for the Board of Secondary Education	Lamson Paragon	149·00
XT 1643	25 pads—form 55/40/1700, for Rail Stores Midland	New Formula Printing Service	88·00
XT 1644	100 books—form 2303 “ Monies Received by Post ”, for Metropolitan Water Supply	New Formula Printing Service	64·00
XT 1646	200 books—form 55/50/2655, for Rail Stores Midland	Pilpel & Co.	76·75
XT 1647	20 pads—form 55/30/1660, for Rail Stores Midland	Lamson Paragon	40·00

WILLIAM C. BROWN,
Government Printer.

IRON ORE (CLEVELAND-CLIFFS) AGREEMENT ACT, 1964.

Department of Industrial Development,
Perth, 9th April, 1975.

HIS Excellency the Lieutenant Governor and Administrator in Executive Council acting under the provisions of the Iron Ore (Cleveland-Cliffs) Agreement Act, 1964 and on the recommendation of Cliffs Western Australian Mining Co. Pty. Ltd., Mitsui Iron Ore Development Pty. Ltd., Robe River Limited, and Mt. Enid Iron Co. Pty. Ltd. has been pleased to make the by-laws set out in the schedule hereunder.

E. R. GORHAM,
Co-ordinator.

Schedule.

By-laws.

- Principal By-laws. 1. In these by-laws, the Cliffs Robe River Iron Associates, Cape Lambert Service Wharf By-laws published in the *Government Gazette* on the 7th February, 1975, are referred to as the principal by-laws.
- By-law 108 amended. 2. By-law 108 of the principal by-laws is amended by substituting for the words "part and" in line one, the words "part are".

COAL MINES REGULATION ACT REGULATIONS.

Appointment.

Department of Mines,
Perth, 21st April, 1975.

PURSUANT to regulation 210 of the Coal Mines Regulation Act Regulations, William George Mandry, Norman Magill, Alan Butcher and Norman Frank Fearn have been re-appointed and Ray Hebbard appointed to the Accident Committee of the Accident Relief Fund.

The appointments are to date from 8th March, 1975, for a period of one (1) year.

B. M. ROGERS,
Under Secretary for Mines.

MINING ACT, 1904.

Appointments.

Department of Mines,
Perth, 23rd April, 1975.

HIS Excellency the Lieutenant Governor and Administrator has been pleased to make the following appointments:—

Robert Bowers as Deputy Mining Registrar, Laverton to date from the 25th March, 1975.

Ross Ernest Monger as Acting Mining Registrar, Broome to date from the 25th March, 1975.

B. M. ROGERS,
Under Secretary for Mines.

MINING ACT, 1904

Department of Mines,
Perth, April 23, 1975.

IN accordance with the provisions of the Mining Act, 1904, His Excellency the Lieutenant Governor and Administrator in Executive Council has been pleased to deal with the undermentioned Leases, Authorities to Mine, Licences to Treat Tailings and Temporary Reserve.

B. M. ROGERS,
Under Secretary for Mines.

The undermentioned applications for Gold Mining Leases were approved conditionally:

GOLD MINING LEASES

Goldfield	District	No. of Applications
Broad Arrow	24/2417
East Murchison	Lawlers	36/1436
Murchison	Meekatharra	51/2157, 51/2171 and 51/2185
Murchison	Mt. Magnet	58/1757 to 58/1760
North Coolgardie	Menzies	29/5975 and 29/5976
North Coolgardie	Yerilla	31/1447
North Coolgardie	Niagara	40/982
Yalgoo	59/1324

The Lessees of the undermentioned Gold Mining Lease were fined the sum set opposite the same as an alternative to forfeiture of the said lease for breach of Labour conditions:

Goldfield	District	No. of Lease	Lessees	Fine
Murchison	Meekatharra	51/2087	Jack Spencer and John Nelson Holloway	\$100.00

MINING ACT, 1904—*continued.*

The surrender of the undermentioned Leases were accepted:

MINERAL LEASES

Goldfield	No. of Leases	Lessees
Coolgardie	216 to 221 inclusive	Anaconda Australia Inc.
Peak Hill	70 P	Westralian Ores Pty. Ltd.

MINER'S HOMESTEAD LEASE

Goldfield	No. of Lease	Lessee
Peak Hill	35 P	Westralian Ores Pty. Ltd.

TAILINGS LEASE

Goldfield	No. of Lease	Lessee
Peak Hill	1 P	Bell Bros. Pty. Ltd.

The undermentioned applications for Authority to Mine on Reserved and Exempted Lands were approved conditionally:

Number	Occupant	Authorised Holding	Goldfield
16/58	R. C. Coumbe	P.A. 16/1860	Coolgardie
36/121 and 36/120	Spargo's Exploration N.L.	M.C.'s 36/3388 and 36/3389	East Murchison
36/140 and 36/142	Western Selcast (Pty.) Limited	M.C.'s 36/3586 and 36/3588	East Murchison
37/356 and 37/357	Union Oil Development Corporation	M.C.'s 37/4756 and 37/4757	Mount Margaret
29/33	Spargo's Exploration N.L.	M.C. 29/2324	North Coolgardie
29/37	Spargo's Exploration N.L.	M.C. 29/2380	North Coolgardie
28/120	Openpit Mining and Exploration Pty. Ltd.	M.C. 28/2310	North East Coolgardie
47/307	Westfield Minerals (W.A.) N.L.	M.C. 47/3187	West Pilbara
2468H	Western Titanium Ltd.	M.C. 1528H	South West Mineral Field
70/576	J. R., R. A. and A. E. Adamson and M. E. Hodge	M.C. 70/12971	South West Mineral Field

The undermentioned applications for Authority to Mine on Reserved and Exempted Lands were refused:

Number	Occupant	Authorised Holding	Goldfield
43E/70 (6328H)	Tasminex N.L.	M.C. 1092E	East Coolgardie
26/67	Project Mining Corporation Limited	M.C. 26/1270	East Coolgardie
38/1237	United Nickel Limited	M.C. 38/6936	Mount Margaret
512T/70 (5158H)	A. Watson	M.C. 3747AT	Mount Margaret
64T/69 (2926H)	L. Harmanis	M.C. 366T	Mount Margaret
59/98 to 59/112	Western Mining Corporation Limited	M.C.'s 59/5811 to 59/5825	Yalgoo
70/158	Alwest Pty. Limited	M.C. 5923H	South West Mineral Field

The undermentioned application for a Licence to Remove and Treat Mining Material was approved:

Number	Licensee	Locality	Goldfield
57/35 (2355H)	Murchison Gold Mines Pty. Ltd.	Sandstone	East Murchison

The undermentioned application for a Licence to Treat Tailings was refused:

Number	Licensee	Locality	Goldfield
25/10 (2328H)	K. M. Wright	Randells	East Coolgardie

The right of occupancy for the undermentioned Temporary Reserve has been renewed:

Number	Occupant	Term	Locality
5928H	Pechiney (Australia) Exploration Pty. Ltd.	For a further period expiring on 4/4/76	Situated at Koordarie in the Ashburton Goldfield

COMPANIES ACT, 1961-1973.

(Section 254 (2).)

Aussie Cycles Pty. Limited.

NOTICE is hereby given that at a General Meeting of Members of the abovenamed company held on Twentythird April, 1975, the following special resolution was duly passed:—

That the company be wound up voluntarily and that Mr A. E. Boddington be appointed as liquidator for the purpose of such winding up, and that the liquidator be authorised to divide all or such part of the surplus assets of the company as he shall think fit amongst the members of the company in specie.

Notice is also given that after 21 days from this day I shall proceed to distribute the assets. All creditors having any claims against the company should furnish particulars of same by that date otherwise I shall proceed to distribute the assets without regard to their claim.

Dated this 23rd day of April, 1975.

A. E. BODDINGTON,
Liquidator.

(Peat, Marwick, Mitchell & Co., 55 St. George's Terrace, Perth 6000.)

COMPANIES ACT, 1961-1973.

(Section 254 (2).)

Dover Leeds Auto Supplies Pty. Limited.

NOTICE is hereby given that a general meeting of members of the abovenamed company held on 23rd April, 1975, the following special resolution was duly passed:—

That the company be wound up voluntarily and that Mr. A. E. Boddington be appointed as liquidator for the purpose of such winding up, and that the liquidator be authorised to divide all or such part of the surplus assets of the company as he shall think fit amongst the members of the company in specie.

Notice is also given that after 21 days from this day I shall proceed to distribute the assets. All creditors having any claims against the company should furnish particulars of same by that date otherwise I shall proceed to distribute the assets without regard to their claim.

Dated this 23rd day of April, 1975.

A. E. BODDINGTON,
Liquidator.

(Peat, Marwick, Mitchell & Co., 55 St. George's Terrace, Perth 6000.)

COMPANIES ACT, 1961-1973.

(Section 254 (2).)

Group Services Pty. Ltd.

NOTICE is hereby given that at a general meeting of members of the abovenamed company held on 23rd April, 1975, the following special resolution was duly passed:—

That the company be wound up voluntarily and that Mr A. E. Boddington be appointed as liquidator for the purpose of such winding up, and that the liquidator be authorised to divide all or such part of the surplus assets of the company as he shall think fit amongst the members of the company in specie.

Notice is also given that after 21 days from this day I shall proceed to distribute the assets. All creditors having any claims against the company should furnish particulars of same by that date otherwise I shall proceed to distribute the assets without regard to their claim.

Dated this 23rd day of April, 1975.

A. E. BODDINGTON,
Liquidator.

(Peat, Marwick, Mitchell & Co., 55 St. George's Terrace, Perth 6000.)

COMPANIES ACT, 1961-1973.

(Section 254 (2).)

R.T.V. Services Pty. Limited.

NOTICE is hereby given that at a General Meeting of Members of the abovenamed company held on Twentythird April, 1975, the following special resolution was duly passed:—

That the company be wound up voluntarily and that Mr A. E. Boddington be appointed as liquidator for the purpose of such winding up, and that the liquidator be authorised to divide all or such part of the surplus assets of the company as he shall think fit amongst the members of the company in specie.

Notice is also given that after 21 days from this day I shall proceed to distribute the assets. All creditors having any claims against the company should furnish particulars of same by that date otherwise I shall proceed to distribute the assets without regard to their claim.

Dated this 23rd day of April, 1975.

A. E. BODDINGTON,
Liquidator.

(Peat, Marwick, Mitchell & Co., 55 St. George's Terrace, Perth 6000.)

COMPANIES ACT, 1961-1973.

(Section 272.)

Officer Exploration Pty. Ltd. (in Liquidation).

Notice of Final Meeting.

NOTICE is hereby given that the Final Meeting of the members of Officer Exploration Pty. Ltd. will be held at the offices of Messrs. C. P. Bird & Associates, at 18 St. George's Terrace, Perth, on the 30th day of May, 1975 at 9.30 o'clock in the forenoon.

Agenda:

- (1) To lay before the meeting the Liquidator's Account showing how the winding up has been conducted and how the property of the company has been disposed, and giving any explanation thereof.
- (2) To resolve that the books and records of the company be destroyed on the expiration of three months after the date of this meeting.

Dated at Perth this 21st day of April, 1975.

N. E. GUTHRIE,
Liquidator.

(Lodged by C. P. Bird & Associates, Chartered Accountants, 18 St. George's Terrace, Perth.)

COMPANIES ACT, 1961-1973.

Aussie Cycles Pty. Limited (in Voluntary Liquidation).

Notice of Final Meeting.

NOTICE is hereby given that pursuant to section 272 of the Companies Act, 1961-1973, a General Meeting of the Members of Aussie Cycles Pty. Limited, will be held in the offices of Messrs. Peat, Marwick, Mitchell & Co., 55 St. George's Terrace, Perth on Friday, 30th May, 1975 at 9.45 o'clock in the forenoon. The purpose of the meeting is to lay accounts before it, showing the manner in which the winding up has been conducted and the property of the company disposed of and of hearing any explanation that may be given by the liquidator.

Dated this 28th day of April, 1975.

A. E. BODDINGTON,
Liquidator.

(Peat, Marwick, Mitchell & Co., 55 St. George's Terrace, Perth.)

COMPANIES ACT, 1961-1973.

Dover Leeds Auto Supplies Pty. Limited (in Voluntary Liquidation.)

Notice of Final Meeting.

NOTICE is hereby given that pursuant to section 272 of the Companies Act, 1961-1973 a General Meeting of the Members of Dover Leeds Auto Supplies Pty. Limited will be held in the offices of Messrs. Peat, Marwick, Mitchell & Co., 55 St. George's Terrace, Perth on Friday, 30th May, 1975 at 10.15 o'clock in the forenoon. The purpose of the meeting is to lay accounts before it, showing the manner in which the winding up has been conducted and the property of the company disposed of and of hearing any explanation that may be given by the liquidator.

Dated this 28th day of April, 1975.

A. E. BODDINGTON,
Liquidator.

(Peat, Marwick, Mitchell & Co., 55 St. George's Terrace, Perth.)

COMPANIES ACT, 1961-1973.

Group Services Pty. Ltd. (in Voluntary Liquidation).

Notice of Final Meeting.

NOTICE is hereby given that pursuant to section 272 of the Companies Act, 1961-1973 a General Meeting of the Members of Group Services Pty. Ltd. will be held in the offices of Messrs. Peat, Marwick, Mitchell & Co., 55 St. George's Terrace, Perth on Friday, 30th May, 1975 at 10.00 o'clock in the forenoon. The purpose of the meeting is to lay accounts before it, showing the manner in which the winding up has been conducted and the property of the company disposed of and of hearing any explanation that may be given by the liquidator.

Dated this 28th day of April, 1975.

A. E. BODDINGTON,
Liquidator.

(Peat, Marwick, Mitchell & Co., 55 St. George's Terrace, Perth.)

COMPANIES ACT, 1961-1973.

R.T.V. Services Pty. Limited (in Voluntary Liquidation).

Notice of Final Meeting.

NOTICE is hereby given that pursuant to section 272 of the Companies Act, 1961-1973 a General Meeting of the Members of R.T.V. Services Pty. Limited, will be held in the offices of Messrs. Peat, Marwick, Mitchell & Co., 55 St. George's Terrace, Perth on Friday, 30th May, 1975 at 9.30 o'clock in the forenoon. The purpose of the meeting is to lay accounts before it, showing the manner in which the winding up has been conducted and the property of the company disposed of and of hearing any explanation that may be given by the liquidator.

Dated this 28th day of April, 1975.

A. E. BODDINGTON,
Liquidator.

(Peat, Marwick, Mitchell & Co., 55 St. George's Terrace, Perth.)

COMPANIES ACT, 1961-1973.

Trans Australian Properties Pty. Ltd.

(In Liquidation).

Advertisement for Creditors.

THE Creditors of the abovenamed Company are required on or before the 12th May, 1975 to send their names and addresses and the particulars of

their debts or claims and the names and addresses of their Solicitors, if any, to K. E. Judge, the Liquidator, care of Shepherd & Partners.

Creditors are advised that their claims are to be submitted on the requisite Proof of Debt form only. Any Creditor not lodging his claim before the prescribed date will be excluded from the benefit of any distribution made.

Dated this 24th day of April, 1975.

K. E. JUDGE,
Liquidator.

(Shepherd & Partners, 2nd Floor, 196 Adelaide Terrace, Perth, W.A.)

COMPANIES ACT, 1961-1973.

(Section 260 (1).)

Notice of Meeting of Creditors to Consider Winding-up Resolution.

Carlisle Ross & Company Pty. Ltd.

NOTICE is hereby given that, pursuant to sub-section (1) of section 260 of the Companies Act, 1961-1973, a meeting of creditors of Carlisle Ross & Company Pty. Ltd. will be held at B. O. Smith & Son, 30 Kings Park Road, West Perth, on Friday, the 9th day of May, 1975, at 2.00 p.m.

The meeting is convened for the purpose of considering the position of the company's affairs, the company having convened an extraordinary general meeting of its members to be held on the same day for the purpose of considering and if deemed expedient passing an extraordinary resolution to winding up the company voluntarily and to nominate Bruce Henry Smith and Michael John Barry, Chartered Accountants, both of 30 Kings Park Road, West Perth, as joint liquidators (either authorised to act solely) for the purpose of the winding up.

Dated this 21st day of April, 1975.

By Order of the Board,

G. CARLISLE,
Director.

(B. O. Smith & Son, Chartered Accountants, 30 Kings Park Road, West Perth.)

COMPANIES ACT, 1961-1973.

(Section 260 (1).)

Notice of Meeting of Creditors to Consider Winding-up Resolution.

Carwood Constructions Pty. Ltd.

NOTICE is hereby given that, pursuant to sub-section (1) of section 260 of the Companies Act, 1961-1973, a meeting of creditors of Carwood Constructions Pty. Ltd. will be held at B. O. Smith & Son, 30 Kings Park Road, West Perth, on Friday, the 9th day of May, 1975, at 2.30 p.m.

The meeting is convened for the purpose of considering the position of the company's affairs, the company having convened an extraordinary general meeting of its members to be held on the same day for the purpose of considering and if deemed expedient passing an extraordinary resolution to winding up the company voluntarily and to nominate Bruce Henry Smith and Michael John Barry, Chartered Accountants, both of 30 Kings Park Road, West Perth, as joint liquidators (either authorised to act solely) for the purpose of the winding up.

Dated this 21st day of April, 1975.

By Order of the Board,

G. CARLISLE,
Director.

(B. O. Smith & Son, Chartered Accountants, 30 Kings Park Road, West Perth.)

COMPANIES ACT, 1961-1973.

(Section 203A.)

Notice by Official Manager of Six Monthly Meeting of Creditors and Members.

C. M. Pearce & Co Pty Ltd

(Under Official Management).

NOTICE is hereby given that, pursuant to section 203A of the Companies Act, 1961-1973, a meeting of the creditors and members of C. M. Pearce & Co Pty Ltd (Under Official Management) will be held at the offices of Melsom, Wilson & Partners, 11th Floor, T & G Building, 37 St. George's Terrace, Perth 6000, on Monday, May 19th, 1975, at 3.30 p.m. to consider the Official Manager's Statement and Report prepared under that section.

The Statement and Report may be inspected at the offices of Melsom, Wilson & Partners, 11th Floor, T & G Building, 37 St. George's Terrace, Perth 6000 within the hours 9.00 a.m. and 5.00 p.m., Monday to Friday.

R. M. EVANS,
Official Manager.

(Melsom, Wilson & Partners, 11th Floor, T & G Building, 37 St. George's Terrace, Perth, W.A. 6000.)

COMPANIES ACT, 1961-1973.

Notice of Intention to Declare a First and Final Dividend.

Windsor Developments Pty Ltd (in Liquidation).

NOTICE is hereby given that as Liquidator of the abovenamed company I, Rodney Michael Evans, Chartered Accountant, of Melsom, Wilson & Partners, 11th Floor, T. & G. Building, 37 St. George's Terrace, Perth 6000 intend to declare a First and Final Dividend in this matter.

Creditors must prove their debts by 16th May, 1975.

Dated at Perth this 2nd day of May, 1975.

R. M. EVANS,
Liquidator.

(Melsom, Wilson & Partners, 11th Floor, T & G Building, 37 St. George's Terrace, Perth, W.A. 6000.)

COMPANIES ACT, 1961-1973.

In the matter of K. A. Rix Nor-West Pty. Ltd. (in Voluntary Liquidation)—Members' Winding up.

NOTICE is hereby given that at an Extraordinary General Meeting of Members of K. A. Rix Nor-West Pty. Ltd. duly convened and held at 149 Burwood Road, Hawthorn, in the State of Victoria on the 24th day of April, 1975, the following resolution was proposed and passed as a Special Resolution:—

That the Company be wound up voluntarily in accordance with the provisions of the Act relating to a members voluntary winding up.

Dated this 24th day of April, 1975.

B. W. LITHGOW,
Liquidator.

COMPANIES ACT, 1961-1973.

(Section 272 (2).)

6AM Broadcasters Pty. Limited (in Liquidation).

Notice of Final Meeting.

NOTICE is hereby given that the final meeting of members of 6AM Broadcasters Pty. Limited (in Liquidation) will be held at 168 Castlereagh Street,

Sydney, N.S.W. on 3rd June, 1975 at 10.00 a.m., for the purpose of receiving the liquidator's final account of the winding up.

Dated this 30th day of April, 1975.

J. C. BINGHAM,
Liquidator.

(Binder, Hamlyn & Co., Chartered Accountants, 12 St. George's Terrace, Perth, W.A. 6000.)

COMPANIES ACT, 1961-1972.

In the Matter of Lion and Lamb Pty. Ltd. (in voluntary liquidation)—Members winding up.

NOTICE is hereby given that at the Extraordinary General Meeting of Lion and Lamb Pty. Ltd., duly convened and held at 78 Stirling Street, Perth, in the State of Western Australia on the 27th day of April, 1975, the following resolution was proposed and passed as a Special Resolution:—

That the Company be wound up voluntarily.

Dated this 27th day of April, 1975.

R. A. McLENNAN,
Liquidator.

(Messrs. Heffernan, Sumner & McLennan, Accountants, 17 Ord Street, West Perth 6005.)

COMPANIES ACT, 1961-1973.

In the matter of Sednik Pty. Limited and in the matter of the Companies Act, 1961-1973.

NOTICE is hereby given that at a meeting of the members of Sednik Pty. Limited on 30th April, 1975, the following resolution was passed as a special resolution:—

That the company be wound up voluntarily and that Peter William Harvey of Price Waterhouse & Co., 13th Floor, Mt. Newman House, 200 St. George's Terrace, Perth, be and is hereby appointed liquidator for the purpose of such winding-up.

P. W. HARVEY,
Liquidator.

(C/o Price Waterhouse & Co., 13th Floor, Mt. Newman House, 200 St. George's Terrace, Perth 6000.)

TRUSTEES ACT, 1962.

Notice to Creditors and Claimants.

CREDITORS and other persons having claims (to which section 63 of the Trustees Act, 1962, relates) in respect of the estates of the undermentioned deceased persons are required by The Perpetual Executors Trustees and Agency Company (W.A.) Limited, of 89 St. George's Terrace Perth to send particulars of their claims to the Company by the undermentioned date after which date the said Company may convey or distribute the assets having regard only to the claims of which the Company then has notice.

Claims for the following expire 6th June, 1975.

Allier, Joseph Lucien, late of 32 Priestley Street Embleton, Clerk. Died 23rd December, 1974.

Bateman, Mary Helen, late of Wasa Wasa Hospital Hamilton Hill, Widow. Died 28th August, 1973.

Bowers, John, late of 26 Stoneham Street Joondanna, Retired Truck Driver. Died 20th December, 1974.

Brockway, Dorothy Beatrice, late of Mosman Park Nursing Home Palmerston Street Mosman Park, Widow. Died 13th December, 1974.

Drummond, Lionel Douglas, late of 58 Williamson Avenue Belmont, Advertising Executive. Died 29th January, 1975.

Gardiner, Grace Elizabeth, late of 56 East Street Guildford, Widow. Died 29th August, 1974.

Lawson, Bertha Dorothy, late of 4B Mount Haven Street Kalamunda, Widow. Died 27th December, 1974.

McIntosh, Robert, late of 117 Reynolds Road Mount Pleasant, Retired Farmer. Died 23rd December, 1974.

Meneguz, Domenico, late of 9 Woodville Street North Perth, Retired Casemaker. Died 11th December, 1974.

Ross, Herbert Ainsley, late of Craigwood 29 Gardner Street Como but formerly of Graham Road Gooseberry Hill, Retired Storekeeper. Died 3rd November, 1974.

Smith, Winifred Margaret, late of 94 Angove Street North Perth, Married Woman. Died 9th January, 1975.

Claims for the following expire 13th June, 1975.

Campbell, William John, late of Esperance, Retired Farmer. Died 17th December 1974.

Nunn, Derrick Charles Walter, late of 31 Inglesby Road Mount Barker, Master Plumber. Died on or after 23rd December 1973.

Dated at Perth this 22nd day of April, 1975.

The Perpetual Executors Trustees and Agency Company (W.A.) Limited,

B. A. BUTCHER,
Manager.

PUBLIC TRUSTEE ACT, 1941-1972.

NOTICE is hereby given that pursuant to Section 14 of the Public Trustee Act, 1941-1972 the Public Trustee has elected to administer the estates of the undermentioned deceased persons.

Dated at Perth the 28th day of April, 1975.

A. E. MARSHALL,
Public Trustee,
565 Hay Street, Perth.

Name of Deceased; Occupation; Address; Date of Death; Date Election Filed.

Henderson, Dorothy Olive, Married Woman; Applecross; 22/2/75; 9/4/75.

West, Harold Alexander; Retired Cabinet Maker; Joondanna; 9/2/75; 10/4/75.

Papasergio, Francesco; Retired Nurseryman; Scarborough; 19/1/75; 10/4/75.

Roe, Edward William; Retired Labourer; Broome; 4/3/73; 15/4/75.

Hodgson, Norman Vowden; Aviation Manager; Scarborough; 4/1/75; 15/4/75.

Anderson, Clyde Garnet; Retired Soldier; Graylands; 8/12/74; 15/4/75.

Belgrove, Robert; Retired Cleaner; Wooroloo; 4/2/75; 17/4/75.

Payne, William; Foreman Carpenter; South Perth; 24/12/74; 17/4/75.

Wells, Edward; Retired Labourer; Hilton; 1/12/74; 17/4/75.

Van Donselaar, Albert Jan; Fitter and Welder; Yokine; 28/2/75; 17/4/75.

Martin, Frederick Charles; Retired Greengrocer; Port Noarlung South in South Australia; 28/8/72; 21/4/75.

Armstrong, Ernest Stanley; Retired Miner; Esperance; 27/12/74; 21/4/75.

Henrikson, John; Retired Fisherman; Dalkeith; 7/10/74; 23/4/75.

TRUSTEES ACT, 1962.

Notice to Creditors and Claimants.

CREDITORS and other persons having claims (to which Section 63 of the Trustees Act relates) in respect of the estates of the under-mentioned deceased persons are required to send particulars of their claims to me on or before the respective dates

shown hereunder after which dates I may convey or distribute the assets, having regard only to the claims of which I then have notice.

Dated this 21st day of April, 1975.

A. E. MARSHALL,
Public Trustee, 565 Hay Street, Perth.

Name; Address and Occupation; Date of Death; Last Date for Claims.

Albers, Hendrik; 40 Floyd Street, Trigg, Company Director; 12/3/75; 9/6/75.

Armstrong, Ernest Stanley; 1 Chaplin Street, Castletown, Rtd Miner; 27/12/74; 2/6/75.

Bannister, Harold; formerly of 23 Clifton Street, Scarborough; late of Hammersley Hospital, Rokeby Road, Subiaco, Rtd Sheet Metal Worker; 21/3/75; 9/6/75.

Beresford-Murray, Henry; Walkabout Hotel, Geraldton, Rtd Farmer; 15/4/75; 2/6/75.

Celenza, Lucia; 8 Cookham Street, Rivervale, Married Woman; 4/4/75; 9/6/75.

Clark, Olive Mary; formerly of 45 Harcourt Street, Bassendean; late of Two Pines Hospital, 61 Clarkson Road, Maylands, Widow; 22/3/75; 9/6/75.

Coulden, Eric Virgo; 17 Second Avenue, Burns Beach, Rtd Labourer; 14/2/75; 26/5/75.

Curthoys, Marjorie Florence; St Florence Hospital, 32 Whatley Cres., Mt. Lawley, Married Woman; 2/2/75; 9/6/75.

Danks, James Philip; 44 Yale Road, Thornlie, Services Supervisor; 30/3/75; 9/6/75.

Dykstra, Sietse; 90 Glyde Road, Lesmurdie, Rtd. Fitter; 25/3/75; 2/6/75.

Everett, Egbert Napier, 2 Review Street, Pingelly, Rtd. Wood Merchant; 4/10/74; 2/6/75.

Frayne, Lizzie Maud; 29 Meadow Street, Guildford, Widow; 30/3/75; 9/6/75.

Gregory, William Henry, formerly of 8 Oxford Street, Inglewood, late of 115 Essex Street, Wembley, Rtd. Timber Worker; 6/4/75; 9/6/75.

Jordan, Ann Jane, 13 Churchill Ave, Mandurah, Married Woman; 7/4/75; 2/6/75.

Kenney, Christina Maud, formerly of 281 Guildford Road, Bassendean, late of Valencia Nursing Home, Carmel, Widow; 15/2/75; 9/6/75.

Lyon, Olive Myrtle; 242 Herbert Street, Doubleview, Widow; 10/3/75; 9/6/75.

McCarthy, John Gerald; 30 Sholl Street, Mandurah, Rtd. W.A.G.R. Employee; 10/8/74; 2/6/75.

Morris, Lynette Irene; Flat G 31 Brownlie Towers, Bentley, Spinster; 23/3/75; 26/5/75.

Munachen, Isabella Mary; Flat 64, Cleaver Lodge, Bentley, Widow; 20/3/75; 9/6/75.

Nunan, Roy Richard; 18 Sulman Ave., Salters Point, Storeman; 8/4/75; 9/6/75.

Papasergio, Francesco; 73 Brighton Road, Scarborough, Rtd. Nurseryman; 19/1/75; 9/6/75.

Pettitt, Mary Elizabeth; 44 Roseberry Street, Jollimont, Spinster; 24/3/75; 9/6/75.

Piesse, Ivy Maria Elizabeth; Alfred Carson Hosp., 30 Bay Road, Claremont, Spinster; 30/1/75; 9/6/75.

Prior, Alfred Clarence; Meath Homes, 77 Lynn Street, Trigg, Rtd Night Watchman; 12/4/75; 9/6/75.

Pursell, Roy Fenwick; 119 North Lake Road, Melville, Rtd Purchasing Officer; 13/3/75; 26/5/75.

Rudrum, Stanley Theodore; 94 Woodlands Street, Woodlands, Rtd. Welder; 15/7/74; 2/6/75.

Rocher, Gabriel Francis; Flat 34, 144 Lincoln Street, Highgate, Rtd. Machinist; 19/3/75; 9/6/75.

Sorensen, Myrtle Elizabeth; 190 Bagot Road, Subiaco, Widow; 1/4/75; 9/6/75.

Spencer, Rita Gladys; 35 Collins Street, South Perth, Widow; 4/2/75; 9/6/75.

Swanson, Martha Victoria; Mt. Henry Hosp., Como, Widow; 7/3/75; 2/6/75.

Tonkin, James Alwyn Knott; 35 Orr Street, Maddington, Journalist; 14/1/75; 9/6/75.

Urquhart, Lillian Maimie; 8 Mint Street, East Victoria Park, Widow; 2/12/74; 9/6/75.

Waters, Frederick Richard; The Oval Quarters, Johannah Street, North Fremantle, Railway Porter; 3/4/75; 9/6/75.

Williams, William John; formerly of 24 Ethel Street, North Perth, late of 513 Grand Promenade, Dianella, Rtd. Warehouseman; 14/2/75; 9/6/75.

TRUSTEES ACT, 1962.

Notice to Creditors and Claimants.

THE WEST AUSTRALIAN TRUSTEE EXECUTOR AND AGENCY COMPANY LIMITED, of 135 St. George's Terrace, Perth requires creditors and other persons having claims (to which section 63 of the Trustees Act, 1962, relates) in respect of the estates of the undermentioned deceased persons, to send particulars of their claims to it by the date stated hereunder, after which date the Company may convey or distribute the assets, having regard only to the claims of which it then has notice.

Last Day for Claims, 2/6/75.

Bullen, Geoffrey Clarence, late of 28 Railway Parade, Midland, W.A.G.R. Carpenter, died 21/12/74.

Johnson, Clarice Elizabeth Marian, late of St. George's Hospital, Mt. Lawley, Widow, died 25/1/75.

Jordan, Charles Edward Hardcastle, late of 17 Palmer Road, Ewington, Collie, W.A.G.R. Employee, died 22/12/74 (enquiries 11 Stirling Street, Bunbury, Tel. 21 1336).

Keys, Elsie Doreen, late of Unit 12, 45 Leonard Street, Victoria Park, Widow, died 1/2/75.

Walters, Doris Alexandra, late of 41 Dumbarton Crescent, Mt. Lawley, Widow, died 1/2/75.

Dated at Perth this 30th day of April, 1975.

L. C. RICHARDSON,
Manager.

TRUSTEES ACT, 1962.

Notice to Creditors and Claimants.

CREDITORS and other persons having claims (to which section 63 of the Trustees Act relates) in respect of the estates of the undermentioned deceased persons are required to send particulars of their claims to me on or before the respective dates shown hereunder, after which dates I may convey or distribute the assets, having regard only to the claims of which I then have notice.

Dated this 29th day of April, 1975.

A. E. MARSHALL,
Public Trustee,
565 Hay Street, Perth.

Name; Address and Occupation; Date of Death;
Last Date for Claims.

Anderson, Ivy Hilda Austin; 106 McKenzie Street, Wembley, widow; 3/4/75; 16/6/75.

Balinski, Eva; Annesley Hospital, Lawley Crescent, Mt. Lawley, widow; 15/4/75; 16/6/75.

Ballantyne, Ernest John; 129 Northwood Street, West Leederville, retired motor mechanic; 3/4/75; 16/6/75.

Bramley, Ivy Joan; 38 Mackie Street, Victoria Park, married woman; 14/2/75; 16/6/75.

Brown, Esther Marjorie; formerly of 10 Saturn Street, Beckenham, late of Agmaroy Nursing Home, Wilson, married woman; 30/3/75; 9/6/75.

Brown, John Alfred; 10 Saturn Street, Beckenham, retired chef; 3/4/75; 16/6/75.

Butler, Florence May; 75 Ardagh Avenue, Kalgoorlie, widow; 25/2/75; 9/6/75.

Cameron-Smith, Maud Christine; Turner Road, Augusta, widow; 26/3/75; 9/6/75.

Cook, Arthur John Marmaduke; 48 Winton Street, Bunbury, retired farmer; 31/12/74; 9/6/75.

Curvenven, Hugh Raymond; Marshall Park Nursing Home, 2 Bayley Street, West Midland, retired postal employee; 22/3/75; 16/6/75.

Downey, John Joseph; 42 Scarborough Beach Road, Scarborough, T.P.I. pensioner; 6/4/75; 16/6/75.

Enright, Alice Hilda May; formerly of 5 Bentley Street, Hamersley, late of Regional Hospital, Northam, widow; 10/4/75; 9/6/75.

Ginbey, Audrey Merle; 99 Essex Street, Wembley, married woman; 19/3/75; 16/6/75.

Gummow, Lindsay Edwin; 90 Elvira Street, Palmyra, security officer; 25/2/74; 16/6/75.

Johnson, Mabel Winifred; 26 Gregory Street, Wembley, married woman; 4/4/75; 16/6/75.

Kirkwood, William; formerly of Flat 41, "Myana", Corkhill Road, North Fremantle, late of Room 9, Federal Hotel, Fremantle, seaman; 19/1/75; 16/6/75.

Lane, Eric Wilfred; 57 Mars Street, Carlisle, cleaner; 20/4/75; 16/6/75.

Latt, Jack Henry Napoleon; Flat 26, 86 Caledonian Avenue, Maylands, W.A.G.R. employee; 5/1/75; 16/6/75.

McDonald, Annette Lesley; Salisbury House, James Street, Guildford, divorcee; 21/12/74; 9/6/75.

Marshall, John Alfred; Rousset Road, Wanneroo, store foreman and farmer; 6/3/75; 16/6/75.

Menhennett, Cecilia Alma; Boyanup, married woman; 14/3/75; 9/6/75.

Mercuri, Vincenzo; Cowaramup, retired farm labourer; 6/3/74; 9/6/75.

Miller, Bernard Raymond; 5 Danby Street, Doubleview, retired departmental traveller; 4/3/75; 16/6/75.

Murdock, James Hurtle; 148 Virgil Avenue, Yokine, retired farmer; 26/3/75; 16/6/75.

Murrie, James; formerly of 73 Heytesbury Road, Subiaco, late of Meath Home, Lynn Street, Trigg, retired locomotive engine driver; 11/3/75; 16/6/75.

O'Keefe, Hubert Ronald; 312 High Street, Fremantle, waterside worker; 15/2/75; 16/6/75.

Pendreigh, Erica Jean; Carlisle Nursing Home, 110 Star Street, Carlisle, widow; 20/2/75; 16/6/75.

Pillage, John Stanley; Morawa District Hospital, retired painter; 17/1/75; 9/6/75.

Platts, Lillian; Deloraine Hospital, 47 Queens Crescent, Mt. Lawley, widow; 15/10/74; 16/6/75.

Porter, Ernest Francis John; 20 Crawford Road, Orelia, retired bricklayer; 27/2/75; 9/6/75.

Rudolf, Rvetuse; 357 Knutsford Avenue, Kewdale, married woman; 12/3/75; 16/6/75.

Smart, Thelma; 7 Frank Street, Boulder, widow; 27/3/75; 9/6/75.

Stanfield, Florence Maud; formerly of 6 View Street, Maylands, late of Mosman Park Nursing Home, widow; 12/4/75; 16/6/75.

Sweeney, Joseph; 7 Falkirk Avenue, Maylands, Retired Farmer; 5/3/75; 16/6/75.

Topper, Herbert; formerly of lot 226, Campbell Street, Bridgetown, late of Sir Charles Gairdner Hospital; Retired Storeman; 23/2/75; 9/6/75.

Tunstead, John Thomas; 25 Malba Crescent, Dianella, Cartage Contractor; 11/2/75; 16/6/75.

Tysoe, Martha Ann; Nornalup Road, Denmark, Widow; 2/10/60; 9/6/75.

Ward, Douglas Howe; 24 Wyndham Street, St. James, Company Representative; 3/2/75; 16/6/75.

Wood, Elizabeth Vera Alice; 59 Hotham Street, Meltham, Married Woman; 10/4/75; 16/6/75.

PUBLIC TRUSTEE ACT, 1941-1972.

(Section 40, Subsection 4.)

Common Fund Interest Rates.

Public Trust Office,
Perth, 30th April, 1975.

NOTICE is hereby given that the rates of interest payable to the respective estates and trusts, the moneys of which are held in the Common Fund have, as from the 1st April, 1975 been fixed as follows:—

Court Trusts, Minor Trusts, Workers' Compensation, Deceased and Uncared-for Property (in state of trusteeship or where considered necessary by Public Trustee) and not otherwise prescribed; at the rate of 9 per cent per annum.

Mental Estates, Agency Trusts, and Infirm Persons' Estates; at the rate of 6 per cent per annum.

Deceased and Uncared-for Property (in course of administration or whilst under investigation); at the rate of 1½ per cent per annum.

A. E. MARSHALL,
Public Trustee.

Approved—

NEIL McNEILL,
Minister for Justice.

CURRENT RELEASE

**REPORT OF
THE SPECIAL COMMITTEE ON
THE PROPOSAL FOR A WEST-
ERN AUSTRALIAN HERITAGE
COMMISSION — 1975.**

(Chairman—Mr. R. H. Doig)

PRICES—

COUNTER SALES — \$1.50

MAILED AUSTRALIA-WIDE — \$2.00

**REPORT ON LAMB MARKETING
IN WESTERN AUSTRALIA**

by Consumer Protection Bureau,

5th July, 1974.

Prices—

Counter Sales — \$1.40.

Mailed Australia-wide — \$1.90.

**DIGEST OF
WESTERN AUSTRALIAN
INDUSTRIAL GAZETTES**

Volumes 1 to 10—1921-1930

Prices—

Counter Sales—\$5.00

Mailed (Aust. wide)—\$5.50

CONTENTS.

	Page
Agriculture, Department of	1238, 1282
Appointments	1243-4, 1247
Bunbury Port Authority	1264-5
Child Welfare Act	1238
City of Perth Parking Facilities Act	1247-8
Commissioners for Declarations	1246-7
Commission—George Douglas Wright	1246
Community Welfare	1238
Companies Act	1287-9
Country Towns Sewerage Act	1240
Crown Law Department	1237, 1246-7
Deceased Persons' Estates	1289-91
Electoral	1246
Fisheries	1250-1
Forestry	1239
Hairdressers' Registration Act	1281
Harbour and Light Department	1264
Health Department	1247
Industrial and Commercial Employees' Housing Act	1250
Industrial Development (Resumption of Land) Act	1253
Industrial Arbitration Act	1281
Iron Ore (Cleveland Cliffs) Agreement Act— Regulations	1285
Labour, Department of	1281
Land Acquisitions	1266
Land Agents Act	1242-3
Land Titles	1251
Lands Department	1238-9, 1251-60, 1266
Library Board	1282
Local Government Department	1240, 1267-81
Municipal By-laws	1273-81
Marketing of Barley Act	1282
Marketing of Eggs Act	1247
Metric Conversion Act	1274-81
Metropolitan Region Planning	1261-2
Metropolitan Water Supply, etc.	1241, 1267
Mines Department	1285-6
Money Lenders Act	1237
Municipalities	1240, 1267-81
Notices of Intention to Resume Land	1266
Notice of Intention to Sell Resumed Land	1264
Offenders Probation and Parole Act	1246
Orders in Council	1238-41
Plant Diseases Act	1238
Police Department	1247-8
Premier's Department	1237, 1241-2
Proclamations	1237-8
Public Service Board	1243-6
Public Trustee	1290-2
Public Works Department	1239-40, 1262-6
Royal Commission	1237
Sale of Land	1272
Soil Conservation Act	1282
Stamp Act	1242
State Housing Act	1253
Sworn Valuers	1246
Taxi-cars (Co-ordination and Control) Act— Regulations	1248-9
Temporary Allocation of Portfolios	1241-2
Tender Board	1282-3
Tenders Accepted	1263, 1284
Tenders for Government Printing	1284
Tenders Invited	1262-3, 1282-3
Town Planning	1260-1
Transfer of Land Act	1251
Transport Commission	1248-9
Treasury	1242
Trustees Act	1289-91
Western Australian Marine Act	1264