

Government Gazette

OF

WESTERN AUSTRALIA

(Published by Authority at 3.30 p.m.)

No. 46]

PERTH: FRIDAY, 18th JULY

[1975

Money Lenders Act, 1912-1974.

PROCLAMATION

WESTERN AUSTRALIA, } By His Excellency Commodore James Maxwell
To Wit: } Ramsay, Commander of the Most Excellent Order
J. M. RAMSAY, } of the British Empire, Distinguished Service Cross,
Lieutenant Governor } Lieutenant Governor and Administrator in and over
and Administrator. } the State of Western Australia and its Depen-
[L.S.] } dencies in the Commonwealth of Australia.

PURSUANT to the provisions of paragraph (f) of section 3 of the Money Lenders Act, 1912-1974, I, the Lieutenant Governor and Administrator, acting with the advice and consent of the Executive Council, do hereby exempt Euro-Pacific Finance Corporation Limited, a body corporate, of 356 Collins Street, Melbourne, in the State of Victoria, from registration under that Act for a period of three years expiring on the 13th July, 1978.

Given under my hand and the Public Seal of the said State, at Perth, this 16th day of July, Nineteen hundred and seventy-five.

By His Excellency's Command,

N. McNEILL,
Minister for Justice.

GOD SAVE THE QUEEN ! ! !

tion revest in Her Majesty, Her Heirs and Successors, the land described in the Schedules hereto as of Her former estate.

Given under my hand and the Public Seal of the State, at Perth, this 2nd day of July, 1975.

By His Excellency's Command,

K. A. RIDGE,
Minister for Lands.

GOD SAVE THE QUEEN ! ! !

Schedule 1.

File No.; Description of Land; Certificate of Title Volume; Folio.

1588/75—Portion of Swan Location N and O and being Lot 1 on Diagram 14007; 1115; 264.

1577/69—Portion of Victoria Location 4541; 1404; 920.

1333/75—Tambellup Lot 236; 1251; 734.

2416/72—Portion of Canning Location 25 and being Lot 157 on Plan 10966; 1391; 579.

2416/72—Portion of Canning Location 25 and being Lot 167 on Plan 10966; 1391; 589.

Schedule 2.

File No.; Description of Land.

990/72—Portion of each of Swan Locations 1315 and 8690 being Lot 102 and marked "Drain Reserve" on Plan 10306 and being part of the land comprised in Certificates of Title Volumes 1331, 1324 Folios 165, 515.

2317/74—Portion of Bunbury Lot 438 being Lot 179 on Plan 10958 and being part of the land comprised in Certificate of Title Volume 1401 Folio 907.

3103/72—Portion of Wellington Location 41 being Lot 24 on Diagram 44378 and being part of the land comprised in Certificate of Title Volume 585 Folio 133A.

3103/72—Portion of Wellington Location 41 being Lot 25 on Diagram 44378 and being part of the land comprised in Certificate of Title Volume 585 Folio 133A.

Transfer of Land Act, 1893.

PROCLAMATION

WESTERN AUSTRALIA, } By His Excellency Commodore James Maxwell
To Wit: } Ramsay, Commander of the Most Excellent Order
J. M. RAMSAY, } of the British Empire, Distinguished Service Cross,
Lieutenant Governor } Lieutenant Governor and Administrator in and over
and Administrator. } the State of Western Australia and its Depen-
[L.S.] } dencies in the Commonwealth of Australia.

Corres. 5735/50, V.6.

WHEREAS by the Transfer of Land Act, 1893 the Governor is empowered by Proclamation in the *Government Gazette* to revest in Her Majesty as of Her former estate all or any lands, whereof Her Majesty may become the registered proprietor, and whereas Her Majesty is now the registered proprietor of the lands described in the Schedules hereto: Now therefore, I, the Lieutenant Governor and Administrator with the advice and consent of the Executive Council, do by this my proclama-

- 669/70—Portion of Canning Location 31 being the portion coloured blue and marked "Drain Reserve" on Plan 11031 and being part of the land comprised in Certificate of Title Volume 1400 Folio 535.
- 2168/72—Portion of Canning Location 31 being Lot 328 on Plan 11031 and being part of the land comprised in Certificate of Title Volume 1400 Folio 535.
- 3770/71—Portion of Swan Location 2159 being Lot 132 on Diagram 47177 and being part of the land comprised in Certificate of Title Volume 1389 Folio 604.
- 3770/71—Portion of Swan Location 2159 being Lot 134 on Diagram 47181 and being part of the land comprised in Certificate of Title Volume 1389 Folio 615.
- 2549/74—Portion of Swan Location 1370 being Lot 594 on Plan 10984 and being part of the land comprised in Certificate of Title Volume 1391 Folio 101.
- 2549/74—Portion of Swan Location 1370 being Lot 595 on Plan 10984 and being part of the land comprised in Certificate of Title Volume 1391 Folio 101.
- 2591/74—Portion of Swan Location 1370 being Lot 873 on Plan 10992 and being part of the land comprised in Certificate of Title Volume 1387 Folio 601.
- 1243/74—Portion of Bunbury Lot 438 being the portion coloured blue and marked "Drain Reserve" on Plan 10958 and being part of the land comprised in Certificate of Title Volume 1401 Folio 907.
- 1243/74—Portion of Bunbury Lots 438 and 514 being the portions coloured blue and marked "Drain Reserve" on Diagram 46423 and being part of the land comprised in Certificate of Title Volume 1404 Folio 470.
- 4525/74—Portion of Swan Location 1370 being Lot 839 on Plan 11131 and being part of the land comprised in Certificate of Title Volume 1398 Folio 401.
- 2020/72—Portion of Swan Location K being Lot 40 and marked "Drainage Reserve" on Plan 11122 and being part of the land comprised in Certificate of Title Volume 1401 Folio 455.
- 3022/73—Portion of Plantagenet Location 214 being Lot 35 on Diagram 48207 and being part of the land comprised in Certificate of Title Volume 1406 Folio 27.
- 4328/74—Portion of Wellington 41 being Lot 11 on Plan 11106 and being part of the land comprised in Certificate of Title Volume 1398 Folio 855.
- 4524/74—Portion of Victoria Location 2113, being Lot 271 on Plan 11129 and being part of the land in Certificate of Title Volume 1401 Folio 110.
- 4524/74—Portion of Victoria Location 2113, being Lot 272 on Plan 11130 and being part of the land in Certificate of Title Volume 1401 Folio 177.
- 2526/74—Portion of Avon Locations t and u, being Lot 13 on Plan 10990 and being part of the land in Certificate of Title Volume 1399 Folio 917.
- 111/62—Portion of Swan Location 1370, being Lot 227 on Plan 9229 and being part of the land in Certificate of Title Volume 186 Folio 175A.

Transfer of Land Act, 1893.
PROCLAMATION

WESTERN AUSTRALIA, } By His Excellency Commodore James Maxwell
To Wit: } Ramsay, Commander of the Most Excellent Order
J. M. RAMSAY, } of the British Empire, Distinguished Service Cross,
Lieutenant Governor } Lieutenant Governor and Administrator in and over
and Administrator. } the State of Western Australia and its Depen-
[L.S.] } dencies in the Commonwealth of Australia.

Corres. 5735/50V.7.

WHEREAS by the Transfer of Land Act, 1893, the Governor is empowered by Proclamation in the

Government Gazette to revest in Her Majesty as of Her former estate all or any lands, whereof Her Majesty may become the registered proprietor, and whereas Her Majesty is now the registered proprietor of the lands described in the Schedules hereto: Now therefore, I, the Lieutenant Governor and Administrator with the advice and consent of the Executive Council, do by this my proclamation revest in Her Majesty, Her Heirs and Successors, the land described in the Schedules hereto as of her Former estate.

Given under my hand the Public Seal of the State, at Perth this 2nd day of July, 1975.

By His Excellency's Command,

K. A. RIDGE,
Minister for Lands.

GOD SAVE THE QUEEN ! ! !

Schedule 1.

File No.; Description of Land; Certificate of Title Volume; Folio.

- 3304/73—Portion of Swan location 1370 being Lot 31 on Plan 10224; 1400; 474.
- 3304/73—Portion of Swan location 1370 being Lot 32 on Plan 10770; 1400; 478.
- 2423/73—Portion of Avon location 15017 and being Lot 1 the subject of Diagram 47348; 1405; 198.
- 2925/89—Portion of Swan location 1843; 1273; 351.
- 1333/75—Tambellup lot 236; 1252; 734.

Schedule 2.

File No.; Description of land.

- 4168/74—Portion of Plantagenet location 24 being Lot 7 on Plan 11096 and being part of the land comprised in Certificate of Title Volume 1393 Folio 735.
- 3922/74—Portion of Swan location 1315 being Lot 249 on Plan 11071 and being part of the land comprised in Certificate of Title Volume 1395 Folio 738.
- 3922/74—Portion of Swan Location 1315 being Lot 250 on Plan 11071 and being part of the land comprised in Certificate of Title Volume 1395 Folio 738.
- 4602/74—Portion of Swan location K being Lot 131 on Plan 11149 and being part of the land comprised in Certificate of Title Volume 1402 Folio 449.
- 3851/74—Portion of Swan location 1315 being Lot 261 on Plan 11039 and being part of the land comprised in Certificate of Title Volume 1400 Folio 317.
- 2437/74—Portion of Canning location 7011 being Lot 12 on Plan 10977 and being part of the land comprised in Certificate of Title Volume 1398 Folio 947.
- 361/73—Portion of Cockburn Sound location 16 and being Lot 97 on Plan 10629 and being part of the land comprised in Certificate of Title Volume 1404 Folio 247.
- 3850/74—Portion of Swan location 1315 being Lot 60 on Plan 11037 and being part of the land comprised in Certificate of Title Volume 1393 Folio 74.
- 3925/74—Portion of Canning location 19 being Lot 32 on Plan 11064 and being part of the land comprised in Certificate of Title Volume 1391 Folio 469.
- 1727/72—Portion of Swan location 1370 and being lot 3 on Plan 10758 and being part of the land comprised in Certificate of Title Volume 1374 Folio 209.
- 4003/74—Portion of Cockburn Sound location 16 being Lot 249 on Plan 11078 and being part of the land comprised in Certificate of Title Volume 1394 Folio 714.
- 714/75—Portion of North Beach lot 700 being Lot 281 on Plan 11173 and being part of the land comprised in Certificate of Title Volume 1404 Folio 1.

- 714/75—Portion of North Beach lot 700 being Lot 379 on Plan 11174 and being part of the land comprised in Certificate of Title Volume 1404 Folio 51.
- 4025/74—Portion of Canning location 907 being Lot 1449 on Plan 11082 and being part of the land comprised in Certificate of Title Volume 1392 Folio 772.
- 2644/72—Portion of Boyanup Agricultural Area lot 115 being Lot 4 on Diagram 44174 and being part of the land comprised in Certificate of Title Volume 1360 Folio 682.
- 246/70—Portion of Plantagenet location 2471 being the area coloured blue and marked "Drain Reserve" on Diagram 39764 and being part of the land comprised in Certificate of Title Volume 1404 Folio 423.
- 2627/74—Portion of Sussex location 1133 being Lot 16 on Diagram 47315 and being part of the land comprised in Certificate of Title Volume 1396 Folio 259.
- 4443/74—Portion of Swan location K being Lot 39 on Plan 11122 and being part of the land comprised in Certificate of Title Volume 1401 Folio 455.
- 2651/72—Portion of Avon locations Y6 and Y29 being Lot 8 on Diagram 44156 and being part of the land comprised in Certificate of Title Volume 1097 Folio 596.
- 802/75—Portion of Swan location 1315 being Lot 3 on Plan 11184 and being part of the land comprised in Certificate of Title Volume 1403 Folio 801.
- 2748/73 Portion of Swan location 1290 being Lot 68 on Diagram 46221 and being part of the land comprised in Certificate of Title Volume 1374 Folio 302.
- 4023/74—Portion of Canning location 16 being Lot 502 on Plan 11101 and being part of the land comprised in Certificate of Title Volume 1397 Folio 933.
- 3935/74—Portion of Canning location 16 being Lot 287 on Plan 11076 and being part of the land comprised in Certificate of Title Volume 1399 Folio 52.
- 4639/74—Portion of Swan location 1315 being Lot 10 on Diagram 48040 and being part of the land comprised in Certificate of Title Volume 1400 Folio 816.
- 308/73—Portion of Swan location 92 being Lot 396 on Plan 11105 and being part of the land comprised in Certificate of Title Volume 1398 Folio 151.
- 2706/66—Portion of Canning location 31 being Lot 41 on Diagram 47722 and being part of the land comprised in Certificate of Title Volume 1397 Folio 589.
- 2706/66—Portion of Canning location 31 being Lot 106 on Diagram 47723 and being part of the land comprised in Certificate of Title Volume 1403 Folio 939.
- 960/64—Portion of Perthshire location Au being Lot 550 on Plan 10685 and being part of the land comprised in Certificate of Title Volume 1366 Folio 876.

AT a meeting of the Executive Council held in the Executive Council Chambers Perth this 2nd day of July, 1975, the following Orders in Council were authorised to be issued.

Land Act, 1933-1972.
ORDERS IN COUNCIL.

WHEREAS by section 33 of the Land Act, 1933-1972, it is made lawful for the Governor to direct that any Reserve shall vest in and be held by any Municipality, Body Corporate, or other person or persons to be named in the order in trust for the like or other public purposes to be specified in such order; and whereas it is deemed expedient, as follows:—

Corres. 2925/89.—That Reserve No. 1548 should vest in and be held by the Shire of Swan in trust for the purpose of "Recreation"

Corres. 2423/73.—That Reserve No. 33429 should vest in and be held by the Minister of Water Supply, Sewerage and Drainage in trust for the purpose of Water Supply Purposes.

Corres. 361/73.—That Reserve No. 33446 should vest in and be held by the Shire of Murray in trust for the purpose of "Public Recreation".

Now, therefore, His Excellency the Lieutenant Governor and Administrator by and with the advice and consent of the Executive Council, doth hereby direct that the beforementioned Reserves shall vest in and be held by the abovementioned bodies in trust for the purposes aforesaid, subject nevertheless to the powers reserved to him by section 37 of the said Act.

R. D. DAVIES,
Clerk of the Council.

Land Act, 1933-1972.

ORDER IN COUNCIL.

Corres. 3783/69.

WHEREAS by section 33 of the Land Act, 1933-1972, it is made lawful for the Governor to direct that any Reserve shall vest in and be held by any Municipality, Body Corporate, or other person or persons to be named in the Order, in trust for any of the purposes set forth in Section 29 of the said Act, or for the like or other public purposes to be specified in such Order and with power of sub-leasing; and whereas it is deemed expedient that Reserve No. 33449 should vest in and be held by the Shire of West Kimberley in trust for the purpose of "Club and Club Premises".

Now, therefore, His Excellency the Lieutenant Governor and Administrator, by and with the advice and consent of the Executive Council, doth hereby direct that the beforementioned Reserve shall vest in and be held by the Shire of West Kimberley in trust for "Club and Club Premises" with power to the said Shire of West Kimberley subject to the approval in writing of the Minister for Lands being first obtained, to lease the whole or any portion of the said Reserve for any term not exceeding 21 years from the date of the lease subject nevertheless to the powers reserved to him by section 37 of the said Act.

R. D. DAVIES,
Clerk of the Council.

Public Works Act, 1902-1972.

Country Water Supply—Staff Quarters—
Bencubbin.

ORDER IN COUNCIL.

P.W.W.S. 1241/74.

IN pursuance of the powers conferred in Section 11 of the Public Works Act, 1902-1972, His Excellency the Lieutenant Governor and Administrator acting by and with the advice and consent of the Executive Council, doth hereby authorise the Honourable Minister for Works to undertake, construct and provide the following public work, namely Country Water Supply Staff Quarters—Bencubbin on the land shown coloured green on Plan P.W.D., WA 49122 which may be inspected at the office of the Minister for Works, Perth.

R. D. DAVIES,
Clerk of the Council.

AUDIT ACT 1904.
(Section 33.)

The Treasury,
Perth, 10th July, 1975.

IT is hereby published for general information that P. V. Johnstone of the Road Traffic Authority has been appointed as a certifying officer as from 24 June 1975 to 31 August 1975 and that the appointments of R. J. Chapman and P. F. Dougan as certifying officers of the Road Traffic Authority have been cancelled.

IT is hereby published for general information that R. N. MacPherson of the Transport Commission has been appointed as a certifying officer as from 25

June 1975 and that the appointment of W. H. Howard as a certifying officer of the Transport Commission has been cancelled.

IT is hereby published for general information that R. D. Davies of the Premier's Department has been appointed as a certifying and authorising officer for the Premier's Department and the Parliamentary Commissioners Act as from 26 June 1975.

L. E. McCARREY,
Acting Under Treasurer.

LAND AGENTS ACT, 1921.

Application for License in the First Instance.

To the Court of Petty Sessions at Perth:

I, BRIAN WILLIAM BACKHOUSE, of 30 Melrose Street, Rossmoyne, W.A. 6155, Licensed Real Estate Salesman having attained the age of twenty-one years, hereby apply on my behalf (on behalf of Clive Backhouse and Associates, a firm of which I am a member) for a license to carry on the business of a land agent under the Land Agents Act, 1921. The principal place of business will be at Rossmoyne Shopping Centre, 59 Central Road, Rossmoyne, W.A.

Dated the 5th day of June, 1975.

B. W. BACKHOUSE,
Signature of Applicant.

Appointment of Hearing.

I hereby appoint the 29th day of July, 1975, at 2.15 o'clock in the afternoon as the time for the hearing of the foregoing application at the Court of Petty Sessions at Perth.

Dated the 13th day of June, 1975.

K. W. SHEEDY,
Clerk of Petty Sessions.

Objection to the granting of the application may be served on the applicant and the Clerk of Petty Sessions at any time prior to seven days before the date appointed for the hearing.

LAND AGENTS ACT, 1921.

Application for Transfer of a License.

To the Court of Petty Sessions at Perth:

I, JOHN RODNEY MURFITT, of 52 Tenth Avenue, Inglewood, hereby apply on behalf of a firm Rod Murfitt & Company, the partners of which are; John Rodney Murfitt; Monika Erna Murfitt, for the license currently issued to John Rodney Murfitt, on his own behalf trading as Rod Murfitt, to be transferred to me to carry on business as a Land Agent at Suite 6, 872 Beaufort Street, Inglewood.

Dated the 9th day of July, 1975.

J. R. MURFITT,
Signature of Applicant (Transferee).

I, John Rodney Murfitt, concur in this application.

J. R. MURFITT,
Signature of Transferor.

Appointment of Hearing.

I hereby appoint the 19th day of August, 1975, at 2.15 o'clock in the afternoon as the time for the hearing of the foregoing application at the Court of Petty Sessions at Perth.

Dated the 14th day of July, 1975.

D. MANEA,
Clerk of Petty Sessions.

Objection to the granting of the license may be served on the applicant and the Clerk of Petty Sessions at any time prior to seven days before the date appointed for the hearing.

LAND AGENTS ACT, 1921.

Application for License in the First Instance.

To the Court of Petty Sessions at Perth:

I, ROGER JAMES HARPER, of 159 Croydon Road, Roleystone, W.A. 6111, Real Estate Salesman, having attained the age of twenty-one years, hereby apply on my behalf for a license to carry on the business of a land agent under the Land Agents Act, 1921. The principal place of business will be at Lot 45 (cnr. Brookton Highway and Soldiers Road) Brookton Highway, Roleystone 6111.

Dated the 14th day of July, 1975.

ROGER J. HARPER,
Signature of Applicant.

Appointment of Hearing.

I hereby appoint the 19th day of August, 1975, at 2.15 o'clock in the afternoon as the time for the hearing of the foregoing application at the Court of Petty Sessions at Perth.

Dated the 15th day of July, 1975.

D. MANEA,
Clerk of Petty Sessions.

Objection to the granting of the application may be served on the applicant and the Clerk of Petty Sessions at any time prior to seven days before the date appointed for the hearing.

Public Service Board,
Perth, 16th July, 1975.

THE following promotions have been approved:—

A. T. Peel, Clerk, C-II-2 to be Clerk Salaries, C-II-3, Accounts Branch, Department of Agriculture as from 23rd May, 1975.

R. Blake, Clerk, C-II-1, Children's Court to be Divisional Assistant, G-II-1/2, Field Division, Department for Community Welfare as from 9th May, 1975.

J. G. Hammond, Clerk, C-II-2, Internal Audit Branch to be Senior Clerk, C-II-3, Salaries Section, Accounts Branch, Department for Community Welfare as from 9th May, 1975.

P. J. Browne-Cooper, Senior Environmental Officer, Level 3, to be Chief Environmental Officer, Level 4, Evaluation Branch, Department of Conservation and Environment as from 2nd July, 1975.

J. A. M. Heyman, Clerk, C-II-1, to be Clerk, C-II-2, Administrative Branch, Department of Conservation and Environment as from 9th May, 1975.

P. J. Holmes, Clerk, C-II-2, Administrative Division, Premier's Department to be Environmental Assistant, G-II-1/2, Evaluation Branch, Department of Conservation and Environment as from 16th May, 1975.

C. C. Sanders, Geologist Grade 1, Level 2, Hydrology and Engineering Geology Branch, Geological Survey Division, Department of Mines to be Chief Environmental Officer, Level 4, Planning and Research Branch, Department of Conservation and Environment as from 2nd July, 1975.

G. B. Pearson, Technical Assistant, G-VII-1/3 to be Technical Officer Grade 2, G-II-1/2, Fauna Research Branch, Department of Fisheries and Wildlife, as from 23rd May, 1975.

J. D. Norton, Senior Examiner, Level 2, to be Supervising Examiner, Level 3, Surveys Examination Branch, Surveyor General's Division, Department of Lands and Surveys as from 18th July, 1975.

J. A. Ingle, Probation and Parole Officer, Level 1, Probation and Parole Office, Crown Law Department to be Graduate Welfare Officer, Level 2/8, Irrabena Clinic, Mental Deficiency Branch, Mental Health Services, as from 16th May, 1975.

G. L. Roe, Social Worker, Level 1, Officers' Attached Branch, Department of Corrections to be Social Worker, Level 1, Irrabena Clinic, Mental Deficiency Branch, Mental Health Services, as from 16th May, 1975.

L. Searle, Graduate Welfare Officer, Level 2/8, Officers' Attached Branch, to be Social Worker, Level 1, Irrabena Clinic Section, Mental Deficiency Branch, Professional Division, Mental Health Services, as from 1st April, 1975.

G. S. Martin, Clerk, C-IV, Rating Section, Revenue Branch, Accounts Division, to be Recovery Clerk, C-II-1, Recovery Section, Revenue Branch, Accounts Division, Metropolitan Water Board as from 13th June, 1975.

D. Burns, Assistant Chief of Division, Level 5, to be Chief of Division, Level 7, Government Chemical Laboratories, Department of Mines, as from 2nd July, 1975.

K. M. Kannis, Survey Technician, G-II-1/2, Irrigation and Drainage Branch to be Engineering Surveyor Grade 2, Level 1, Surveys Section, Planning Design and Investigation Branch, Engineering Division, Public Works Department as from 11th April, 1975.

V. T. Regan, Electrical Supervisor, G-II-4/5 to be Senior Electrical Supervisor, G-II-6, Mechanical and Electrical Section, Mechanical and Plant Branch, Engineering Division, Public Works Division, Public Works Department as from 6th June, 1975.

S. H. Wilson, Clerk, C-IV, Internal Audit Section, State Government Insurance Office to be Technical Officer Grade 2, G-II-1/2, Materials and Corrosion Engineering Section, Mechanical and Plant Branch, Engineering Division, Public Works Department as from 16th May, 1975.

W. A. Lukeis, Valuer Grade 1, C-II-7/8 to be Senior Valuer, C-II-9, Urban Section, Valuations Branch, State Taxation Department as from 6th June, 1975.

F. J. W. Young, Architect, Level 1 to be Architect, Level 2, Major Projects Section, Design Branch, Architectural Division, Public Works Department as from 20th June, 1975.

T. J. Taylor, Architect Level 1 to be Architect Level 2, Major Projects Section, Design Branch, Architectural Division, Public Works Department as from 20th June, 1975.

M. J. Begent, Architect, Level 1, Officers' Attached Branch, to be Architect Level 2, Major Projects Section, Design Branch, Architectural Division, Public Works Department as from 20th June, 1975.

R. J. Allen, Architect, Level 1, to be Architect, Level 2, Major Projects Section, Design Branch, Architectural Division, Public Works Department as from 20th June, 1975.

K. R. Smith, Chief Programmer, A-I-1 to be Director, A-I-5, Administrative Section, Data Processing Centre, Treasury Department as from 2nd July, 1975.

THE following retirements have been approved:—

Name; Department; Date.

Hewitt, W. G.; Agriculture; 24/7/75.

Williams, N. J.; Lands and Surveys; 29/8/75.

Sutherland, N. G.; Road Traffic Authority; 11/7/75.

THE following appointments have been confirmed:—

Name; Position; Department; Date.

Hindle, Graham Anthony; Clerk, C-IV; Agriculture; 13/1/75.

Mead, Cecil Henry; Telephonist, C-VI; Agriculture; 28/6/74.

Andretich, John Michael; Clerk, C-IV; Audit; 18/9/74.

Burnett, Donald Stuart; Clerk, C-IV; Audit; 13/1/75.

Kane, Kathleen; Clerk Typist, C-V; Chief Secretary's; 12/1/75.

Maher, John Gerald; Clerk, C-IV; Registrar General's Office, Chief Secretary's; 10/1/75.

Mariani, Norma; Typist, C-V; Chief Secretary's 17/12/74.

Adams, Joseph Harold; Clerk, C-IV; Community Welfare; 1/12/74.

Gray, Donal Robert; Social Worker, Level 1; Community Welfare; 11/12/74.

Wilson, Margaret Joan; Social Worker, Level 1, Corrections; 1/12/74.

Andrioff, Kathy; Clerical Assistant, C-VI; Crown Law; 11/3/74.

Champion, Murray Robert; Clerk, C-IV; Crown Law; 13/1/75.

Christie, Robert Gregory; Clerk, C-IV; Crown Law; 10/1/75.

Laurance, Paul Allan; Clerk, C-IV; Crown Law; 22/7/74.

Perryman, Carol Ann; Typist, C-V; Crown Law; 13/1/75.

Weston, Russell David; Trainee Cartographic Draftsman; Crown Law; 15/2/74.

Wilson, John Gary; Clerk, C-IV; Crown Law; 10/1/75.

Wilson, Stephen McKenzie; Clerk, C-IV; Crown Law; 13/1/75.

Pressman, Sandra Leonora; Typist, C-V; Education; 13/11/74.

MacPherson, Debra Anne; Typist, C-V; Government Stores; 6/1/75.

Marshall, Frederick John; Clerical Assistant, C-VI; Government Stores; 1/1/75.

Mitchell, James Ewart; Clerk, C-IV; Govt. Stores; 1/1/75.

Smith, Joan Frances; Typist, C-V; Govt. Stores; 1/1/75.

Audsley, Patricia Anne; Typist, C-V; Harbour and Light; 10/1/75.

Hille, Janice Raelene; Typist, C-V; Industrial Development; 23/8/74.

Morrison, Bruce John; Clerk, C-IV; Labour and Industry; 3/1/75.

Curelic, Laura Suzanne; Clerk, C-IV Lands and Surveys; 2/12/74.

Busby, Patricia Anne; Typist, C-V; Lands and Surveys; 8/11/74.

Laidley, Campbell; General Assistant, G-VII-1; Lands and Surveys; 24/12/74.

Sinagra, Helen Ann; Clerical Assistant, C-VI; Lands and Surveys; 13/1/75.

Carver, Joan Edna; Typist, C-V; Mental Health Services; 1/12/74.

Kent, Kenneth Harold; Clerk, C-IV; Mental Health Services; 1/1/75.

McKechnie, Suzanne Elizabeth; Graduate Welfare Officer, Level 2/8; Mental Health Services; 28/10/74.

Lumia, Peter Angelo; Trainee Cartographic Draftsman; Metropolitan Water Board; 15/2/74.

Ross, Debra Jane; Clerical Assistant, C-VI; Metropolitan Water Board; 6/1/75.

Ryan, P. J.; Clerk, C-IV; Metropolitan Water Board; 26/2/74.

Sawyer, Pauline Janice; Assistant Librarian, Level 2; Metropolitan Water Board; 7/10/74.

Dale, Carol Ann; Typist, C-V; Mines; 25/8/74.

McNicol, Keith Ernest; Trainee Cartographic Draftsman; Mines; 15/2/74.

Redgewell, Sharon Ann; Drafting Assistant, G-XI; Mines; 24/12/74.

Stacy, Leta Fae; Typist, C-V; Police; 1/1/75.

Davis, Grant; Clerk, C-IV; Public Health; 1/1/75.

Peters, Jean; Laboratory Attendant, G-XIII; Public Health; 14/1/75.

Williams, Bluebelle Ingrid; Laboratory Assistant, G-X; Public Health; 1/10/74.

Williams, Betty Joy; Typist, C-V; Public Service Board; 1/1/75.

Bebbington, Glenn Keith; Trainee Cartographic Draftsman; Public Works; 15/2/74.

Burrows, Robert Lindsay; Architect, Level 1; Public Works; 1/12/74.

Curgenven, Stephen; Trainee Engineering Draftsman; Public Works; 15/2/74.

Hutchinson, Kimberley; Clerk, C-IV; Public Works; 13/1/75.

Porter, Bruce Alan; Trainee Valuer; Public Works; 15/2/74.

Taylor, Jack Arthur; General Assistant, G-VII-1/3; Public Works; 17/1/75.

Burton, Chris Wayne; Clerk, C-IV; Road Traffic Authority; 1/12/74.

Shaw, Joseph Edward; Clerk, C-IV; State Housing Commission; 1/1/75.

THE following offices have been created:—

Item 01 1244, Clerk Typist, C-V, Albany Sub Section, District Offices Section, Clerical Branch, Department of Agriculture.

Items 01 1882, 1883, 1884, 1886, 1887, 1888, 1889, 1881, Veterinary Officer, Level 1, Veterinary Services Branch, Animal Division, Department of Agriculture.

Items 01 2534, 2536, Veterinary Pathologist, Level 1, Animal Health Branch, Animal Division, Department of Agriculture.

Items 01 2587, 2588, 2589, 2590, 2594, Laboratory Technologist, Level 1, Animal Health Branch, Animal Division, Department of Agriculture.

Item 01 2752, Laboratory Technologist, Level 1, Biochemistry Branch, Animal Division, Department of Agriculture.

Items 013335, 3336, Adviser, Level 1, Fruit Branch, Horticulture Division, Department of Agriculture.

Items 01 5611, 5609, Adviser, Level 1, Advisory Services Branch, Wheat and Sheep Division, Department of Agriculture.

Item 01 5226, Adviser, Level 2, Sheep and Wool Branch, Wheat and Sheep Division, Department of Agriculture.

Item 01 6590, Adviser, Level 1, Rangeland Management Branch, Soils Division, Department of Agriculture.

Item 01 6691, Adviser, Level 1, Soil Conservation Service Branch, Soils Division, Department of Agriculture.

Item 01 7187, Adviser, Level 1, Irrigation and Drainage Branch, Soils Division, Department of Agriculture.

Item 01 7421, Research Officer, Level 1, Plant Research Division, Department of Agriculture.

Item 01 7731, Entomologist, Level 1, Entomology Branch, Biological Services Division, Department of Agriculture.

Item 11 0082, Clerk, C-II-2, Ministers Office Section, Administrative Division, Crown Law Department.

Item 08 2320, Medical Social Worker, Level 1, Busselton Sub Section, Community Health Centres, Public Health Department.

Items 31 1416, 1417, Clerical Assistant, C-VI, Claims Section, Claims and Clerical Branch, Administrative Division, State Government Insurance Office.

Items 31 1550, 1551, Clerk, C-IV, Workers' Compensation Sub Section, Claims Section, Claims and Clerical Branch, State Government Insurance Office.

Item 32 6779, Supervisor Grade 1, G-II-4, Supervision Section, Architectural Design and Construction Branch, Architectural Division, State Housing Commission.

THE following offices have been abolished:—

Item 01 1384, Clerical Assistant, C-VI, Kununurra Sub-Section, District Offices Section, Clerical Branch, Department of Agriculture.

Items 01 1861, 1860, Veterinary Officer, Level 2, Veterinary Services Branch, Animal Division, Department of Agriculture.

Items 01 2490, 2485, Veterinary Pathologist, Level 3, Animal Health Branch, Animal Division, Department of Agriculture.

Item 01 3340, Senior Instructor, G-II-5, Fruit Branch, Horticulture Division, Department of Agriculture.

Item 01 3360, Instructor Grade 1, G-II-2/4, Fruit Branch, Horticulture Division, Department of Agriculture.

Item 01 5543, Adviser, Level 3, Advisory Services Branch, Wheat and Sheep Division, Department of Agriculture.

Item 01 5590, Adviser, Level 2, Advisory Services Branch, Wheat and Sheep Division, Department of Agriculture.

Item 01 7150, Adviser, Level 3, Irrigation and Drainage Branch, Soils Division, Department of Agriculture.

Item 01 7358, Research Officer, Level 3, Plant Research Division, Department of Agriculture.

Item 01 7727, Entomologist, Level 3, Entomology Branch, Biological Services Division, Department of Agriculture.

THE Title and/or Classification of the Following Offices have been Amended:—

Item 01 5351, occupied by A. A. Rosielle, Adviser, Plant Breeding Section, Agronomy Branch, Wheat and Sheep Division, Department of Agriculture amended from Level 1 to Level 2 with effect from 5th June, 1975.

Item 11 2490, occupied by A. C. Manning, A-1-4, Corporate Affairs Office Branch, Crown Law Department amended from Registrar to Commissioner with effect from 1st July, 1975.

Item 11 2493, occupied by R. K. Warren, C-II-11, Corporate Affairs Office Branch, Crown Law Department amended from Deputy Registrar Legal to Deputy Commissioner Legal as from 1st July, 1975.

Item 11 2500, occupied by D. A. Evans, C-II-11, Corporate Affairs Office Branch, Crown Law Department amended from Deputy Registrar to Deputy Commissioner with effect from 1st July, 1975.

Item 11 2502, occupied by R. B. Pooley, C-II-8, Corporate Affairs Office Branch, Crown Law Department, amended from Assistant Registrar to Assistant Commissioner with effect from 1st July, 1975.

Item 14 5105, Vacant, Claremont Section, Technical Schools Branch, Technical Education Division, Education Department amended from Clerical Assistant, C-VI to Clerk Typist, C-V with effect from 11th July, 1975.

Item 22 0051, occupied by M. D. Viskovich, C-II-5/6, Organisation and Methods Section, Administrative Division, Metropolitan Water Board amended from Assistant Organisation and Methods Officer to Organisations and Methods Officer with effect from 17th June, 1975.

Item 22 0053, occupied by R. C. Atkinson, C-II-2/3, Organisation and Methods Section, Administrative Division, Metropolitan Water Board amended from Clerk to Assistant Organisation and Methods Officer with effect from 17th June, 1975.

IT is hereby advised that the confirmation of Permanent Appointment of Miss T. A. Naisbitt, Department for Community Welfare, which appeared in the *Government Gazette* of 16th May, 1975, has been amended to 30th April, 1974.

G. H. COOPER,
Chairman, Public Service Board.

VACANCIES IN THE PUBLIC SERVICE

Department	Item No.	Position	Classn.	Salary
				\$
Closing July 25, 1975				
Agriculture	01 5337	Adviser, Plant Breeding Section, Agronomy Branch, Wheat and Sheep Division (a) (d)	Level 2	11 879-12 991
Community Welfare	10 1438	Children's Programme Co-Ordinator Field Division (a) (k) (l)	G-II-1/5	7 531-10 132
Crown Law	12 0020	Deputy Public Trustee, Administrative Division, Public Trust Office	A-I-2	15 981
Education	14 1062	Clerk, Special Services Section, Clerical Branch	C-II-2	8 147-8 409
Education	14 1063			
Education	14 1225	Clerk Relieving, Staff Section, Clerical Branch	C-II-1	7 618-7 885
Education	14 4311	Clerk, Leederville Technical College, Technical Education Division	C-II-1	7 618-7 885
Education	14 6225	Clerk, Education Supplies Branch	C-II-2	8 147-8 409
Fisheries and Wildlife	16 0420	Technical Assistant, Fauna Research Branch (a) (f) (g)	G-VII-1/3	2 598 (15 years)-7 275
Industrial Development	18 0070	Clerk, Minister's Office	C-II-2	8 147-8 409
Labour and Industry	19 0060	Secretary, Stenographer, Minister's Office	C-III-2/3	6 895-7 544
Labour and Industry	19 0090	Industrial Inspector, Industrial Section	C-II-1/2	7 618-8 409
Labour and Industry	19 0117	Clerk Relieving, General Section, Clerical Branch	C-II-2	8 147-8 409
Labour and Industry	19 0491	Senior Investigations Officer (Statutes), Consumer Protection Bureau	C-II-4	9 288-9 598
Labour and Industry	19 0492	Secretary to Council, Consumer Protection Bureau	C-II-4	9 288-9 598
Labour and Industry	19 0498	Senior Clerk, Consumer Protection Bureau	C-II-3	8 695-8 985
Labour and Industry	19 0620	Inspector, Machinery Section, Inspection and Technical Services Branch (a) (i)	Level 1	9 248-10 532
	0621			
	0626			
	0632			
	0642			
Lands and Surveys	20 7349	Chief Liaison Officer (Operations), Bush Fires Board	G-II-6	10 475-10 801
Mental Health Services	09 0245	Psychologist, Professional Division (a) (j)	Level 1	7 965-11 364
Mental Health Services	09 0495	Education Extension Officer, Community Development Centre (a) (e)	Level 1	7 965-11 364
Mental Health Services	09 0496	Head of Training and Evaluation Service, Community Development Centre (a) (r)	Level 2	11 624-12 991
Mental Health Services	09 1451	Secretary, Graylands Hospital	C-II-5	9 905-10 214
Metropolitan Water Board	22 7025	Senior Engineering Draftsman, Sewerage Design Section, Engineering Design Branch, Engineering Division	Level 2	11 652-12 285
Mines	23 0590	Clerk, Records Branch	C-II-2	8 147-8 409
Premier's	26 0035	Clerk, Administrative Division	C-II-2	8 147-8 409
Premier's	26 0400	Official Secretary, Government House (a) (p) (q)	A-I-1	15 265
Public Health	08 0015	Clerk, Administrative Division	C-II-1	7 618-7 885
Public Health	08 0050	Deputy Commissioner, Professional Division (a) (u)	Level 7	27 283
Public Health	08 0115	Scientific Officer, Occupational Health Branch (a) (o)	Level 2	11 879-12 991
Public Health	08 0480	Typist, Typists' Branch	C-III-1	6 583-6 741
Public Health	08 2222	Registrar, Clerical Section, Dental Health Service	C-II-2	8 147-8 409
Public Health	08 3161	Laboratory Technologist Relieving, Relieving Technologist Section, State Health Laboratories (a) (h)	Level 1	7 965-11 364
Public Health	08 3163			
Public Health	08 3700	Laboratory Technologist, Microbiology Section, State Health Laboratories (a) (h)	Level 1	7 965-11 364
Public Health	08 4770	Laboratory Technologist, Branch Laboratories Section, State Health Laboratories (a) (h) (m)	Level 1	7 965-11 364 (n)
	5045			
	5225			
Public Works	29 8055	Principal Assistant Construction, Construction and Maintenance Branch, Architectural Division	Level 7	19 596
Public Works	29 9007	Electrical Supervisor Relieving, Electrical Engineering Design and Construction Branch, Architectural Division (a) (s) (t)	G-II-4/5	9 213-10 132
Public Works	29 5681	Survey Technician, Irrigation and Drainage Branch, Engineering Division (a) (c) (y) (z) (cc)	G-II-1/2	7 531-8 340
State Housing Commission	32 3800	Clerk, Collections Section, Accounts Branch	C-II-1	7 618-7 885
Town Planning	34 0022	Administrative Assistant, Administrative Division	C-II-4	9 288-9 598
Treasury	36 1890	Clerk in Charge, Correspondence Record and Staff Branch, Government Stores Department	C-II-3	8 695-8 985
Closing August 1, 1975				
Agriculture	01 7835	Plant Pathologist, Pathology Branch, Biological Services Division (a) (kk) (ll)	Level 1 OR Level 2	8 516-11 364 OR 11 879-12 991
Community Welfare	10 1044	Senior Graduate Welfare Officer (Training), Field Division	Level 9	11 624-11 879
Community Welfare	10 1466	Divisional Assistant, Field Division	G-II-1/2	7 531-8 340
Crown Law	11 1284	Assistant Crown Counsel, Counsel Section, Crown Solicitors Office (a) (nn)	Level 4	17 610-19 733
Education	14 0552	Superintendent Technical Education, Professional Branch (a)	Level 2	16 472-19 684
Office of the North West	18 0830	Clerk	C-II-3	8 695-8 985
Lands and Surveys	20 2230	Clerk, Clerical Section, Accounts Branch	C-II-1	7 618-7 885
Lands and Surveys	20 4220	Examiner, Surveys Examination Branch, Surveyor General's Division	Level 1	7 797-10 477
Mental Health Services	09 0335	Senior Data Processor, Statistical Research Section	C-III-1	6 583-6 741
Mental Health Services	09 0410	Mental Health Officer, Social Welfare Branch (a) (ii)	G-II-1/4	7 531-9 520
Mental Health Services	09 0520	Mental Health Assistant, Community Development Centre (a) (hh)	G-II-1/2	7 531-8 340

VACANCIES IN THE PUBLIC SERVICE—*continued*

Department	Item No.	Position	Classn.	Salary
\$				
Closing August 1, 1975				
Metropolitan Water Board	22 7030	Engineering Draftsman, Sewerage Design Section, Engineering Design Branch, Engineering Division (a) (oo)	Level 1	7 797–10 477
Metropolitan Water Board	22 7044	Engineering Draftsman, Sewerage Design Section, Engineering Design Branch, Engineering Division (a) (pp)	Level 1	7 797–10 477
Mines	23 3871	Laboratory Technician Grade 2, Water Branch, Government Chemical Laboratories (a) (mm)	G–II–1/4	7 531–9 520
Mines	23 4828	Geologist Grade 1, Geological Survey Division (a) (ss)	Level 2	12 137–13 346
Public Health	08 0160	Library Assistant, Library and Technical Information Service (a) (gg)	Level 1	5 521–6 624 (ff)
Public Health	08 1596	Medical Officer, Child Health Services (a) (dd)	Level 2	19 601–20 772 (ee)
Public Works	29 8947	Senior Engineering Draftsman, Electrical Engineering Design and Construction Branch (jj)	Level 2	11 652–12 285
State Housing Commission	32 5667	Estimator, Technical Section, Administrative Branch, Architectural Division (a) (gg)	G–II–4	9 213–9 520
Conservation and Environment	39 0010	Assistant Director, Executive Branch (a) (rr)	Level 7	19 596

The possession of, or progress towards, an appropriate tertiary level academic qualification will be considered a factor, increasing in importance with the level of classification, when determining efficiency of applicants in the Clerical Division.

- (a) Applications also called outside the Service under section 24.
- (c) Completion of the first stage of a full time course for a Certificate in Engineering Surveying or an approved equivalent qualification plus 2 years experience in the use of survey instruments for engineering surveys.
- (d) Degree in Agricultural Science or equivalent. Considerable experience in Plant breeding.
- (e) Applicants with professional training and experience in the social sciences who :
have human relationship skills.
have imagination and initiative.
are prepared to undertake extensive country travelling.
have a knowledge of rural communities in W.A. are urged to apply.
- (f) Junior Certificate or equivalent and aptitude for field and laboratory work. Preference for a Leaving Certificate.
- (g) LOCATION : Based at the W.A. Fauna Research Centre near Wanneroo but will be required to carry out duties in the field throughout the areas inhabited by kangaroos.
- (h) Associateship of Australian Institute of Medical Technologists or equivalent qualification.
- (i) Applicants must have served an engineering apprenticeship with three years subsequent experience in the engineering field and been engaged during that time in :
(a) manufacture and repair of engines, boilers and machinery and preferably hold a Diploma in Engineering from a recognised technical institution or a Ministry of Transport Certificate as a Marine Engineer
OR
(b) practical and technical training in electrical, structural and mechanical engineering and subsequent practical experience in erection and maintenance of lifts and ability to make calculations, drawings and technical reports of lift practices.
- (j) Bachelor of Psychology Degree from the University of Western Australia or qualifications deemed equivalent.
- (k) Certificate in recreation work preferred. Formal training in youth activities required plus experience in children's play activities. Current Driver's licence necessary.
- (l) Stationed in Perth but required to visit country areas. Also required to work at times outside normal office hours.
- (m) LOCATION : Position No. 08 4770 Derby
Position No. 08 5045 Merredin
Position No. 08 5225 Wyndham
- (n) Appropriate district allowance.
- (o) Tertiary qualifications, and experience in the field of noise level survey work and/or noise abatement in industry.
- (p) Experience at a senior level in general administration and knowledge of protocol required. Experience in the management of an official residence is desirable.
- (q) LOCATION : Government House, St. George's Terrace, Perth.
- (r) Professional training and experience in the social sciences. Applicants require :
small group leadership skills
administrative skills
ability to work in a team.
- (s) "A" or "B" Grade Electrical Workers Licence as issued by the Electrical Workers Board of Western Australia. Current Driver's Licence is necessary.
- (t) LOCATION : Must be prepared to reside in any part of the State as and when required by the department.
- (u) Medical degree eligible for registration within Western Australia, together with a postgraduate qualification in Public Health. An additional qualification in medical administration would be an advantage.
- (y) LOCATION : Present location is at Harvey, but applicant must be prepared to reside in any part of the State as and when required.
- (z) ACCOMMODATION : A house will be made available.
- (cc) Closing date extended for one week.
- (dd) Medical Practitioner qualified for registration within the Medical Act of Western Australia. Previous experience in Paediatrics and Child Health is essential.
- (ee) Plus allowances where applicable.
- (ff) Incremental progression through the Library Assistant salary range is subject to satisfactory completion every year of subjects in the Associateship in Library Studies or the Post Graduate Diploma in Library Studies at the Western Australian Institute of Technology.
- (gg) University of Western Australia or W.A.I.T. Matriculation or its equivalent. Knowledge of typing would be an advantage.
- (hh) Nursing certificate (preferably psychiatric) is desirable. Those having other relevant experience and training are urged to apply.
- (ii) Experience in social and welfare work.
- (jj) Must be experienced in the design of Electrical Services for a wide range of buildings, including Hospitals, Offices and Schools.
- (kk) University degree in Agricultural Science or Science with preference for higher degree. Training and experience in general plant pathology, mycology and bacteriology. Post graduate studies and considerable experience required for appointment at Level 2.
- (ll) LOCATION : Initially at South Perth. Successful applicant may be transferred to Albany at a later date. Whilst at South Perth some country travel will be required.

VACANCIES IN THE PUBLIC SERVICE—continued

(mm) Certificate in Applied Science (Chemistry) or equivalent, plus further progress towards a Diploma in Applied Science or equivalent. Some additional experience in the analysis of waters and wastewaters is desirable.

(nn) Legal practitioner admitted and entitled to practise in Western Australia.

OR

Legal practitioner from outside the State whose qualifications for admission in Western Australia have been approved by the Barristers' Board, subject to compliance with residential and other formalities.

(oo) Certificate in Civil or Mechanical Drafting of the Technical Education Division or equivalent plus at least four years relevant drawing office experience.

(pp) Certificate in Civil Drafting of the Technical Education Division or equivalent plus at least four years drawing office experience.

(qq) Must be capable of taking out quantities and final costs and have sound knowledge of building construction. Builders Registration Diploma or Certificate preferred.

(rr) A University Degree or equivalent preferably with post-graduate studies is essential with preference to applicants with experience of executive direction in a field related to environmental and conservation planning, research and evaluation. A knowledge of senior level Government procedures and practices is desirable but not essential.

(ss) University degree in geology, preferably with honours, or equivalent. At least 5 years experience in hydrogeology desirable.

Applications are called under section 34 of the Public Service Act, 1904-1975, and are to be addressed to the Chairman, Public Service Board, and should be made on the prescribed form, obtainable from the offices of the various Permanent Heads of Departments.

18th July, 1975.

G. H. COOPER,
Chairman, Public Service Board.

MAIN ROADS DEPARTMENT.

Assistant Programmer Class I.

Location: Head Office, Waterloo Crescent, East Perth.

Salary: Within the scale, \$8 147-\$8 985 per annum according to experience and qualifications.

Qualifications: Minimum requirement, Leaving Certificate (or equivalent) in 4 subjects. English and Mathematics essential plus science subjects preferred.

Proven experience in Cobol and Fortran desired.

Duties: Detailed design of computer programmes, modifications, and documentation, and to assist with associated investigations. A statement of duties is available from the Personnel Officer.

Apply in writing, stating age, qualifications and experience to Personnel Officer, Main Roads Department, Box X2255, G.P.O., Perth 6001, quoting reference C/10/6. Closing date 23rd July, 1975.

		\$
3.	Regional Dental Officer	17 898
	Dental Health Education Officer	
4.	Senior Dental Officer—School of Dental Therapy	18 471
5.	Deputy Principal—School of Dental Therapy	19 025
6.	Orthodontist Principal—School of Dental Therapy	
	First year	19 733
	Second year	20 449
7.	Deputy Principal Dental Officer ..	21 718
8.	Principal Dental Officer	23 602

CORRIGENDA.

PUBLIC SERVICE BOARD, 1904-1975.

Determination.

Dental Officers.

IT is hereby notified that the above Determination as published in the *Government Gazette* of 4th July, 1975 has been amended as follows:—

Level	Office	Salary Rates 27/6/75 \$
1.	Dental Officer	
	First year	11 624
	Second year ..	12 137
	Third year	12 716
	Fourth year	13 346
	Fifth year	14 239
	Sixth year	14 759
	Seventh year ..	15 319
2.	Dental Officer—School of Dental Therapy	16 914
	Senior Area Dental Officer:	

PUBLIC SERVICE ACT, 1904-1975.

Determination.

PURSUANT to section 19 of the Public Service Act 1904-75, the Public Service Board hereby determines that the salaries and salary range of Physiotherapists shall be as detailed in the schedule hereunder:—

Level	Office	Schedule.	Salary Rate 27/5/75 \$
1.	Physiotherapist		
	1st year		7 965
	2nd year		8 516
	3rd year		9 248
	4th year		9 811
	5th year		10 282
	6th year		10 774
	7th year		11 364

Signed by the Public Service Board.

G. H. COOPER,
Chairman.

E. P. SHADDICK,
Deputy Chairman.

K. E. MANN,
Commissioner.

Dated 14th July, 1975.

PUBLIC SERVICE ARBITRATION ACT, 1966

DETERMINATION

FREMANTLE PORT AUTHORITY—PROFESSIONAL OFFICERS

PURSUANT to Section 12 of the Public Service Arbitration Act, 1966, the Fremantle Port Authority hereby determines the salaries or salary ranges appropriate to officers covered by the Fremantle Port Authority Professional Officers Salaries Agreement No. 22 of 1975, shall in the terms of such agreement and as indicated by classification, be as follows :—

Title of Office	Name of Officer	Classification		Salary Excluding Allowances
		27/6/74	28/6/74	
				\$
Professional Engineers				
Port Engineer	Wright, P. L.	Level 7	Level 7	19 096
Mechanical Engineer	Senior, E. A.	Level 5	Level 5	16 799
Civil Engineer	Urquhart, A. V.	Level 5	Level 5	16 799
Electrical Engineer	Carter, A. A.	Level 5	Level 5	16 799
Maintenance Engineer	Richards, J. A.	Level 3	Level 3	15 150
Design Engineer	Bennett, A. B. S.	Level 3	Level 3	14 408
Assistant Civil Engineer	Olsen, R. D.	Level 2	Level 2	12 100
Assistant Civil Engineer	Peraldini, J. M.	Level 2	Level 2	12 100
Assistant Mechanical Engineer	Campbell, K.	Level 2	Level 2	12 100
Assistant Engineer	Morris, W. J.	Level 1	Level 1	8 437
Draftsmen/Women				
Senior Draftsman	Horton, M. H.	Level 2	Level 2	11 338
Senior Draftsman	Robson, A. W. J.	Level 2	Level 2	11 338
Draftsman	Hooker, D.	Level 1	Level 1	9 643
Draftsman	Elliott, A. L.	Level 1	Level 1	7 817
Draftsman	MacDiarmid, D. J.	Level 1	Level 1	9 643
Draftsman	John, C. E.	Level 1	Level 1	8 579
Draftsman	O'Brien, K. P.	Level 1	Level 1	8 071
Draftswoman	Ridge, G.	Level 1	Level 1	7 310
Surveyors				
Engineering Surveyor	Arnell, D.	Level 1	Level 1	9 361
Hydrographic Surveyor	Sweetman, N.	Level 7 max./9 min.	Level 7 max./9 min.	10 328
Assistant to Hydrographic Surveyor	Cormack, K. G.	Level 2 max./7 min.	Level 2 max./7 min.	9 138

Crown Law Department,
Perth, 16th July, 1975.

THE Hon. Minister for Justice has approved the appointment of the following persons as Commissioners for Declarations under the Declarations and Attestations Act, 1913-1962.

Brown, Geoffrey James; Duncraig.
Gittings, Harold Roy; East Cannington.
Goldie, Michael Stephen; Attadale.
Hille, John Jay; Trigg.
Hotham, William George; Dianella.
Howse, Walter James; Booragoon.
Jones, Clifford Keith; Gairdner River.
Jones, John Trevor; Kalgoorlie.
Munt, Kevin Frederick; Gosnells.
Murtagh, Ronald Francis; South Como.
O'Connor, John Raymond; Coolbinia.
Steddy, Ronald William; Melville.
Virgo, Desmond Barry; Duncraig.
Welch, Frederick Tim; Cottesloe.
West, Phyllis Owen; Medina.

R. M. CHRISTIE,
Under Secretary for Law.

STREET COLLECTIONS (REGULATIONS) ACT, 1940.

Chief Secretary's Department,
Perth, 16th July, 1975.

C.S.D. 127/71.

IT is hereby advised that the following dates for Street Collections in the Metropolitan Area during the period between 1st July and 31st December which appeared in the *Government Gazette* of July 11, 1975 should be deleted.

July 13,
August 17,
October 18-19.

C. W. CAMPBELL,
Secretary,
Chief Secretary's Department.

HEALTH ACT, 1911-1975.

Department of Public Health,
Perth, 8th July, 1975.

P.H.D. 739/71/7; Ex. Co 1878.

HIS Excellency the Lieutenant Governor and Administrator in Council has, pursuant to the Prevention of Cruelty to Animals Act and Control of Vivisection and Experiments Regulations, 1959, authorised the persons named in the Schedule hereunder to perform vivisection and other experiments on animals for the period expiring 30th April, 1976.

J. C. McNULTY,
Commissioner of Public Health.

Schedule.

Mr. A. B. Beck.	Mr. S. G. Kailis.
Dr. B. C. Cohnney.	Mr. R. J. Langham.
Dr. S. Davies.	Mr. J. L. Long.
Mr. J. M. Foley.	Mr. A. J. Oliver.
Mr. L. A. Harrison.	Dr. S. W. Parkinson.
Mr. A. Houghton.	

HOSPITALS ACT, 1927-1973.

Medical Department,
Perth, 2nd July, 1975.

K.M. 1.9.

HIS Excellency the Lieutenant Governor and Administrator in Executive Council has been pleased to appoint under the provisions of the Hospitals Act, 1927-1973, Mrs. M. Sanderson to be a member of the Kalamunda District Hospital Board of Management for the period ending 31st July, 1975, vice Mr. J. Baker resigned.

J. M. HARRY,
Acting Director of Administration,
Medical and Health Services.

Western Australia.

HOUSING LOAN GUARANTEE ACT, 1957-1973.

I, CHARLES WALTER MICHAEL COURT, Treasurer of the State, acting pursuant to the provisions of the Housing Loan Guarantee Act, 1957-1973 (hereinafter called "the Act") do, by this notice, declare as follows—

- (a) under the provisions of paragraph (e) of section 7F of the Act and at the request of the Minister for Housing that the maximum amount which may be advanced during the period referred to in paragraph (b) hereof for financing the purchase of houses other than new houses is the sum of Seventy Five Thousand Dollars (\$75 000); and
- (b) under the provisions of subsection (1) of section 7G of the Act and on the recommendation of the Minister for Housing that during the period commencing the 1st July, 1975 and ending the 31st October, 1975 portion of the moneys loaned to approved institutions and guaranteed by the Treasurer under the Act as does not exceed in the aggregate the maximum amount declared by the Treasurer in paragraph (a) of this notice may be applied by approved institutions in loans to enable borrowers to purchase for themselves and their dependents, if any, houses other than new houses.

Dated at Perth this 8th day of July, 1975.

CHARLES COURT,
Treasurer.

FISHERIES ACT, 1905-75.

Part IIIB—Processing Licenses.

F. & W. 514/75.

THE Public is hereby notified that I have issued a permit to Romeo Gomes Rebelo and Fernanda Rebelo of 27 Wood Street, Fremantle, 6160, to establish a processing establishment to process fish in pursuance of the provisions of section 35C of the Fisheries Act, 1905-1975, on board the fishing boat "Dalmacia", registered number F.198 subject to the following conditions:—

1. That the processing establishment subject to this permit:—
 - 1.1 Shall encompass the total structure of the fishing boat "Dalmacia" registered number F.198.
 - 1.2 Shall not be used for the processing of fish other than those caught by the "Dalmacia" registered number F.198.
 - 1.3 Shall not be used for the purpose of processing prawns other than those taken in waters north of latitude 18° South.
 - 1.4 Shall not be used for the processing of rock lobsters.
 - 1.5 Shall comply with the requirements of the Fisheries Act 1905 and its amendments and all regulations, Orders in Council, and Notices and Ministerial Directions issued thereunder.
 - 1.6 Shall comply with the requirements of the Health Act 1911 and its amendments.
 - 1.7 Shall be registered as an export establishment pursuant to the provisions of the Export (Fish) Regulations made under the provisions of the Customs Act, 1901 and its amendments and the Commercial (Trade Descriptions) Act 1905 and its amendments of the Parliament of the Commonwealth.

In accordance with the provisions of section 35K, any person aggrieved by this decision may, within fourteen days after publication of this notice, appeal against the same by lodging with the nearest Clerk of Court of Petty Sessions a notice of appeal containing a written statement of the grounds of his appeal; and also such person shall serve or cause to be served a copy of the notice of his appeal on the Director of Fisheries, within seven days after lodging the notice with the Clerk of the Court of Petty Sessions.

B. K. BOWEN,
Director of Fisheries.

FISHERIES ACT, 1905-1974.

Department of Fisheries and Wildlife,
Perth, 14th July, 1975.

F.D. 370/65.

IT is hereby notified for general information that the Minister for Fisheries and Wildlife in pursuance of the provisions of section 5B of the Fisheries Act 1905-1974, has appointed Mr Douglas Morphet as a member of the Rock Lobster Industry Advisory Committee from June 24, 1975 to December 31, 1975.

B. K. BOWEN,
Director.

RESERVES.

Department of Lands and Surveys,
Perth, 18th July, 1975.

HIS Excellency the Lieutenant Governor and Administrator in Executive Council has been pleased to set apart as Public Reserves the land described below for the purposes therein set forth.

Corres. 2423/73.

AVON.—No. 33429 (Water Supply Purposes), Location 28508, formerly portion of Avon Location 15017 and being Lot 1 the subject of Diagram 47348 (3 079 square metres). (Plan 32/80, Calingiri.)

Corres. 2651/72.

AVON.—No. 33437 (Public Recreation), Location No. 28509, formerly portion of Avon Locations Y6 and Y29 being Lot 8 on Diagram 44156 (2.363 8 hectares). (Plan York 6.8 (near Avon River).)

Corres. 2526/74.

YORK and AVON.—No. 33488 (Public Recreation), Lot Nos. 583 and 584 (1.552 1 hectares). Location No. 28510, formerly portion of Avon Locations t and u being Lot 13 on Plan 10990. (Plan York 22.25 (near Avon River).)

Corres. 2644/72.

BOYANUP AGRICULTURAL AREA.—No. 33439 (Public Recreation), Lot No. 410, formerly portion Boyanup Agricultural Area Lot 115 being Lot 4 on Diagram 44174 (8 245 square metres). (Plan 411D/40 (near Boyanup Road).)

Corres. 3103/72.

BUNBURY.—No. 33456 (Public Recreation), Lot No. 579, formerly portion of Wellington Location 41 being Lot 24 on Diagram 44378 (3 188 square metres). (Plan B101-4 (Mangles Street).)

Corres. 3103/72.

BUNBURY.—No. 33457 (Public Recreation), Lot No. 580, formerly portion of Wellington Location 41 being Lot 25 on Diagram 44378 (2 236 square metres). (Plan B101-4 (Gardner Place).)

Corres. 2317/74.

BUNBURY.—No. 33464 (Public Recreation), Lot No. 581, formerly portion of Bunbury Lot 438 being Lot 179 on Plan 10958 (1 200 square metres). (Plan B101-4, Morgan Place).)

Corres. 1243/74.

BUNBURY.—No. 33469 (Drain), Lot No. 582, formerly portion of each of Bunbury Lots 438 and 514 being the portion coloured blue and marked "Drain Reserve" on Diagram 46423 (157 metres). (Plan B100-4 (Parry Street).)

Corres. 1243/74.

BUNBURY.—No. 33470 (Drain), Lot No. 583, formerly portion of each of Bunbury lots 438 and 514 being the portion coloured blue and marked "Drain Reserve" on Diagram 46423 (147 square metres). (Plan B101-4, (Parry Street).)

Corres. 1243/74.

BUNBURY.—No. 33471 (Drain), Lot No. 584, formerly portion of Bunbury lot 438 being the portion coloured blue and marked "Drain Reserve" on Plan 10958 (407 square metres), (Plan B101-4, (Parry Street).)

Corres. 4023/74.

CANNING.—No. 33428 (Public Recreation), Location No. 2676, formerly portion of Canning Location 16, being lot 502 on Plan 11101 (6 607 square metres). (Plan F79-4, (Mildenhall Street, Gosnells).)

Corres. 3935/74.

CANNING.—No. 33430 (Public Recreation), Location No. 2677, formerly portion of Canning Location 16 being lot 287 on Plan 11076 (4 886 square metres). (Plan F79-4, (Matilda Street, Gosnells).)

Corres. 3925/74.

CANNING.—No. 33434 (Public Recreation), Location No. 2679, formerly portion of Canning Location 19 being Lot 32 on Plan 11064 (3 332 square metres). (Plan F62-4, (Woodmore Road, Lynwood).)

Corres. 4025/74.

CANNING.—No. 33442 (Public Recreation), Location No. 2678, formerly portion Canning Location 907 being Lot 1449 on Plan 11082 (2.021 6 hectares). (Plans Perth 2000 BG 34/15.12, 15.13, (Lincoln Avenue, Willetton).)

Corres. 2437/74.

CANNING.—No. 33453 (Public Recreation), Location No. 2682, formerly portion Canning Location 711 being Lot 12 on Plan 10997 (4 441 square metres). (Plan M210-4, (Spring Road, Kalamunda).)

Corres. 4003/74.

COCKBURN SOUND.—No. 33443 (Public Recreation), Location No. 2336, formerly portion Cockburn Sound Location 16 being Lot 249 on Plan 11078 (1.858 0 hectares). (Plan R56-4, (Noonan, Cooloonup).)

Corres. 361/73.

COCKBURN SOUND. No. 33446 (Public Recreation) Location No. 2337, formerly portion of Cockburn Sound Location 16 being Lot 97 on Plan 10629 (1.236 8 hectares). (Plans: Pinjarra 14.29, 15.29 (Kirkham Street).)

Corres. 3783/69.

DERBY.—No. 33449 (Club and Club Premises, Lot No. 812 (1.613 3 hectares). (Diagram 81283 Plan Derby Townsite (Guildford Street).)

Corres. 4524/74.

GERALDTON.—No. 33482 (Public Recreation), Lot No. 2648, formerly portion of Victoria location 2113 being lot 271 on plan 11129 (1.143 3 hectares). (Plan N228-4 (Conus Way).)

Corres. 4524/74.

GERALDTON.—No. 33483 (Public Recreation), Lot No. 2649, formerly portion of Victoria location 2113 being lot 272 on Plan 11130 (1.107 8 hectares). (Plans: N212-4; N228-4, (Whitworth Street).)

Corres. 714/75.

NORTH BEACH.—No. 33440 (Public Recreation), Lot No. 705, formerly portion North Beach Lot 700 being Lot 281 on Plan 11173 (1.448 8 hectares). (Plan Perth 2000 BG 34/08.35 (Highbridge Way, North Beach).)

Corres. 714/75.

NORTH BEACH.—No. 33441 (Public Recreation), Lot No. 706, formerly portion North Beach Lot 700 being Lot 379 on Plan 11174 (165 square metres). (Plan Perth 2000 BG 34/08.35, (Luccombe Way, North Beach).)

Corres. 246/70.

PLANTAGENET.—No. 33436 (Drain), Location No. 7330, formerly portion of Plantagenet Location 2471 being the area coloured blue and marked "Drain Reserve" on Diagram 39764 (91 square metres). (Plan A94-4 (Karrakatta Road).)

Corres. 4168/74.

PLANTAGENET.—No. 33454 (Public Recreation), Location No. 7332, formerly portion Plantagenet Location 24 being Lot 7 on Plan 11096 (5 475 square metres). (Plan A76-4 (George Street).)

Corres. 3022/73.

PLANTAGENET.—No. 33476 (Public Recreation), Location No. 7333, formerly portion of Plantagenet Location 214 being Lot 35 on Diagram 48207 (1 093 square metres). (Plan A59-4 (near Frenchman Bay Road).)

Corres. 2627/74.

SUSSEX.—No. 33435 (Public Recreation), Location No. 4623, formerly portion of Sussex Location 1133 being Lot 16 on Diagram 47315 (3.006 hectares). (Plan 440A/40 (Wallcliffe Road).)

Corres. 4639/74.

SWAN.—No. 33427 (Public Recreation), Location No. 9311, formerly portion of Swan Location 1315, being lot 10 on Diagram 48040 (36 square metres). (Plan Perth 2000 BG 34/09.36 (Excalibur Way, Hamersley).)

Corres. 3304/73.

SWAN.—No. 33431 (Public Recreation), Location No. 9306 and 9307, formerly portion of Swan Location 1370 being Lots 31 and 32 on Plans 10224 and 10770 (4.425 3 hectares). (Plan Yanchep 37.34 (Marcon Street).)

Corres. 802/75.

SWAN.—No. 33432 (Public Recreation), Location No. 9317, formerly portion of Swan Location 1315 being lot 3 on Plan 11184 (3 982 square metres). (Plan Perth BG 34/09.37 (Sycamore Drive).)

Corres. 2748/73.

SWAN.—No. 33433 (Public Recreation) Location No. 9318, formerly portion of Swan Location 1290 being lot 68 on Diagram 46221 (3 596 square metres). (Plan M209-4 (Scenic Drive).)

Corres. 4443/74.

SWAN.—No. 33438 (Public Recreation), Location No. 9319, formerly portion of Swan Location K being Lot 39 on Plan 11122 (1931 square metres). (Plan Perth 2000 BG34/10.35 (Cordroy Way Hamersley).)

Corres. 1727/72.

SWAN.—No. 33444 (Public Recreation), Location No. 9321, formerly portion of Swan Location 1370 being Lot 3 on Plan 10758 (4.7756 hectares). (Plan Yanchep 2000 36.35, 36.36 (Sovereign Drive).)

Corres. 3922/74.

SWAN.—No. 33445 (Public Recreation), Location Nos. 9322 and 9323, formerly portion of Swan Location 1315 being Lots 249 and 250 on Plan 11071 (2089 square metres). (Plan Perth 2000 BG 34/09.38 (Strathaven Crescent Greenwood).)

Corres. 3850/74.

SWAN.—No. 33458 (Public Recreation), Location No. 9325, formerly portion Swan Location 1315 being Lot 60 on Plan 11037 (2.9478 hectares). (Plan Perth 2000, BG 34/08.38, 08.39 (Melene Road Duncraig).)

Corres. 3851/74.

SWAN.—No. 33459 (Public Recreation), Location No. 9326, formerly portion of Swan Location 1315 being Lot 261 on Plan 11039 (4.1149 hectares). (Plans: Perth 2000, BG 34/08.38, 08/39, Melene Road Duncraig).)

Corres. 4602/74.

SWAN.—No. 33460 (Public Recreation), Location No. 9327, formerly portion of Swan Location K being Lot 131 on Plan 11149 (1 465 square metres). (Plan Perth 2000, BG 34/09.35 (near Wessex Road, Hamersley).)

Corres. 4525/74.

SWAN.—No. 33467 (Public Recreation), Location No. 9329, formerly portion of Swan location 1370 being lot 839 on Plan 11131 (1.5605 hectares) (Plan Swan BG 35/08.01, Brisbane Drive, Padbury).)

Corres. 2591/74.

SWAN.—No. 33468 (Public Recreation), Location No. 9328, formerly Swan location 1370 being lot 873 on Plan 10992 (2 199 square metres). (Plans: Swan 2000 BG 35/07.01; 08/01 (Barclay Avenue, Padbury).)

Corres. 2549/74.

SWAN.—No. 33472 (Public Recreation), Location No. 9330, formerly portion of Swan location 370 being lot 594 on Plan 10984 (2.286 0 hectares). (Plans: Swan BG 35/07.03; 07.04 (Gradient Way, Padbury).)

Corres. 2549/74.

SWAN.—No. 33473 (Public Recreation), Location No. 9331, formerly portion of Swan location 1370 being lot 595 on Plan 10984 (2 391 square metres) (Plan Swan BG 35/07.04 (Alidade Way, Padbury).)

Corres. 1588/75.

SWAN.—No. 33481 (Community Welfare Purposes (Riverbank), Location No. 9332, formerly portion of Swan Locations N and O and being Lot 1 on Diagram 14007 (4.762 6 hectares). (Plan P144-4, (near Hamersley Road Caversham).)

Corres. 1333/75.

TAMBELLUP.—No. 33489 (Community Welfare Centre), Lot No. 236 (1 442 square metres) (Original Plan Albany 2198, Plan Tambellup Townsite (Crawford Street).)

Corres. 1577/69.

VICTORIA.—No. 33478 (School Water Supply), Location Nos. 11032 and 11033, formerly portion of Victoria location 4541 Diagram 75020 (648 square metres). (Plans 160/80, 191/80 (near Binu Townsite).)

Corres. 4328/74.

WELLINGTON.—No. 33477 (Public Recreation), Location No. 5202, formerly portion of Wellington Location 41 being Lot 11 on Plan 11106 (4 640 square metres), (Plan B101-4 Harwood Way).)

F. W. BYFIELD,
Under Secretary for Lands.

being increased to 1.408 0 hectares accordingly. (Plan Perth 2000, BG34/10.35 (Dutton Crescent, Hamersley).)

Corres. 3770/71.—Of the amendment of Reserve No. 32108 (Swan Location 8882) "Recreation" to to include Swan Locations 9314 (formerly portion of Swan Location 2159 being Lot 132 on Diagram 47177) and 9324 (formerly portion of Swan Location 2159 being Lot 134 on Diagram 47181) and of its area being increased to 8 313 square metres accordingly. (Plan M209-4 (near Albina and Kalamunda Roads, Maida Vale).)

Corres. 2168/72.—Of the amendment of Reserve No. 32347 (Canning Location 2549) "Recreation" to include Canning Location 2681 (formerly portion of Canning Location 31 being Lot 328 on Plan 11031) and of its area being increased to 3.523 6 hectares accordingly. (Plan F160-4 (Tomah Park Road, Armadale).)

Corres. 669/70.—Of the amendment of Reserve No. 32576 (Canning Location 2580) "Drain" to include Canning Location 2683 (formerly portion of Canning Location 31 being the area coloured blue and marked "Drain Reserve" on Plan 11031) and of its area being increased to 5 162 square metres accordingly. (Plan F160-4, F144-4 (Toorak Road, Armadale).)

Corres. 308/73.—Of the amendment of Reserve No. 32757 (Karrinyup Lot 478) "Public Recreation" to include Karrinyup Lot 482 (formerly portion of Swan Location 92 being Lot 396 on Plan 11105) and of its area being increased to 3.826 1 hectares accordingly. (Plan Perth 2000 BG 34/08.34, 08.35 (Sandover Drive).)

F. W. BYFIELD,
Under Secretary for Lands.

AMENDMENT OF RESERVES.

Department of Lands and Surveys,
Perth, 18th July, 1975.

HIS Excellency the Lieutenant Governor and Administrator in Executive Council has been pleased to approve, under section 37 of the Land Act, 1933-1972, as follows:—

Corres. 2925/89.—Of the amendment of Reserve No. 1548 (Swan Location 1843) "Public Purposes" to exclude that portion now comprised in Office of Titles Diagram 26391 and to comprise Swan Location 9319 in lieu of Swan Location 1843 and of its area being reduced to 10.924 0 hectares, accordingly. (Plan P176-4 (Kalamunda Road, South Guildford).)

Corres. 960/64.—Of the amendment of Reserve No. 27789 (Swan Location 7934) "Public Recreation" to include Swan Location 9273 (formerly portion of Perthshire Location Au being Lot 550 on Plan 10685) and of its area being increased to 6 295 square metres accordingly. (Plan Perth BG34/10.32 (Warraiah Street, Balcatta).)

This notice hereby supersedes the notice published in the *Government Gazette* dated June 13, 1975.

Corres. 2706/66.—Of the amendment of Reserve No. 28630 (Canning Location 2079) "Recreation" to include Canning Locations 2679 and 2680 (formerly portion of Canning Location 31 and being Lots 41 and 106 on Diagram Nos. 47722 and 47723) and of its area being increased to 5 514 square metres accordingly. (Plan K129-4 (Kembla Street, Kelmscott).)

Corres. 111/62.—Of the amendment of Reserve No. 28817 (Swan Location 7628) "Public Recreation" to include Swan Location 9333 (formerly portion of Swan Location 1370 being Lot 227 on Plan 9229) and of its area being increased to 3.778 7 hectares accordingly. (Plan Swan 2000, BG35/06.04 (Korella Street, Mullaloo).)

Corres. 2020/72.—Of the amendment of Reserve No. 31865 (Swan Location 8820) "Drain" to include Swan Location 9320 (formerly portion of Swan Location K being Lot 40 and marked "Drainage Reserve" on Plan 11122) and of its area

CHANGE OF PURPOSE OF RESERVES.

Department of Lands and Surveys,
Perth, 18th July, 1975.

HIS Excellency the Lieutenant Governor and Administrator in Executive Council has been pleased to approve, under section 37 of the Land Act, 1933-1972, as follows:—

Corres. 2925/89.—Of the purpose of Reserve No. 1548 (Swan Location 9319 formerly portion of Swan Location 1843) being changed from "Public Purposes" to "Recreation". (Plan P176-4 (Kalamunda and Queens Roads, South Guildford).)

Corres. 2706/66.—Of the purpose of Reserve No. 28630 (Canning Locations 2079, 2679 and 2680) being changed from "Recreation" to "Public Recreation". (Plan K129-4 (Kembla Street) Kelmscott.)

Corres. 3770/71.—Of the purpose of Reserve No. 32108 (Swan Locations 8882, 9314 and 9324) being changed from "Recreation" to "Public Recreation". (Plan M209-4 (near Albina and Kalamunda Roads) Maida Vale.)

Corres. 2168/72.—Of the purpose of Reserve No. 32347 (Canning Locations 2549 and 2681) being changed from "Recreation" to "Public Recreation". (Plan F160-4 (Tomah Park Road) Armadale.)

F. W. BYFIELD,
Under Secretary for Lands.

CANCELLATION OF RESERVE.

Department of Lands and Surveys,
Perth, 18th July, 1975.

Corres. 5432/09.

HIS Excellency the Lieutenant Governor and Administrator in Executive Council has been pleased to approve, under section 37 of the Land Act, 1933-1972 of the cancellation of Reserve No. 12936 (Victoria Location 7391) "Camping" (Plan 156/80.)

F. W. BYFIELD,
Under Secretary for Lands.

NAMING OF MARY CARROLL PARK.

Reserve No. 31993.

Department of Lands and Surveys,
Perth, 18th July, 1975.

Corres. 2361/66.

IT is hereby notified for general information that the name of "Mary Carroll Park" has been applied to the land contained in Reserve No. 31993.

(Public Plans: F96-4, K81-4.)

F. W. BYFIELD,
Under Secretary for Lands.

All applications lodged on or before that date will be treated as having been received on the closing date, and if there are more applications than one for the area, the application to be granted will be decided by the Land Board.

(Plan Cadoux Townsite.)

F. W. BYFIELD,
Under Secretary for Lands.

APPLICATIONS FOR LEASING.

Department of Lands and Surveys,
Perth, 18th July, 1975.

Corres. 5431/27V2.

APPLICATIONS are invited under section 117 of the Land Act, 1933-1972 for the leasing of Cadoux Lot 47 containing an area of 7.9427 hectares for Grazing Purposes for a term of 10 years at a rental of \$40.00 per annum, subject to the following conditions:—

- (1) The land shall not be used for any purpose other than Grazing without the prior approval in writing of the Minister for Lands.
- (2) The lessee shall not without the previous consent in writing of the Minister for Lands assign, transfer, mortgage sublet or part with the possession of the demised land.
- (3) The land shall be occupied and used by the lessee for the purpose specified within nine (9) months of the commencement of the lease and thereafter will be continuously so used to the satisfaction of the Minister.
- (4) No structures will be erected without the prior approval in writing of the Minister for Lands.
- (5) The lessee shall maintain existing and future improvements to the satisfaction of the Minister for Lands.
- (6) Compensation shall not be payable to the lessee in respect of any improvements effected by him on the demised land and remaining thereon at the expiration or earlier determination of the lease.
- (7) It shall be lawful for the lessee at any time within the three calendar months immediately following the expiration of the term or earlier determination of the lease, to take down, remove, and carry away any buildings, structures, improvements and plant the property of the lessee.
- (8) The lessee shall, within twelve months from commencement of the lease, fence the external boundaries with a stock-proof fence to the satisfaction of the Minister.
- (9) The Minister or his representative may enter the land for inspection at any reasonable time.
- (10) Power is reserved to the Minister for Lands to direct that the number of stock depasturing on the demised land shall be reduced if the Minister is of the opinion that the demised land is overstocked to an extent sufficient or likely to cause permanent damage to the land; failure to comply with any such direction will result in the forfeiture of the lease.
- (11) It shall be a specific condition of the lease that no tilling of the land or agricultural use will be allowed.
- (12) It shall be the sole responsibility of the lessee to provide a water supply to the demised land.

No person in the service of the Government of the State shall be allowed to purchase or lease Crown lands without the previous permission of the Governor in writing.

Application must be lodged at the Department of Lands and Surveys, Perth on or before Wednesday 20th August, 1975, accompanied by a deposit of \$22.50.

APPLICATIONS FOR LEASING.

Department of Lands and Surveys,
Perth, 18th July, 1975.

Corres. 3311/69.

APPLICATIONS are invited under section 117 of the Land Act, 1933-1971, for the leasing of Exmouth Lot 726 for the purpose of Light Industry for a term of 21 years at a rental of \$65.00 per annum, subject to the following conditions:—

- (1) The land shall not be used for any purpose other than Light Industry without the prior approval in writing of the Minister for Lands.
- (2) The rent shall be subject to reappraisal at the end of the seventh and fourteenth year of the term.
- (3) The lessee shall pay cost of survey when called upon.
- (4) The lessee shall not without the previous consent in writing of the Minister for Lands assign, transfer, mortgage, sublet or part with the possession of the demised land.
- (5) The land shall be occupied and used by the lessee for the purpose specified within nine (9) months of the commencement of the lease and thereafter will be continuously so used to the satisfaction of the Minister.
- (6) The lessee shall commence construction within nine (9) months and thereafter continue construction and complete and operate the works within two (2) years from the date of commencement of the lease.
- (7) All buildings, erections, paving, drainage and other works shall be to the approval of the Local Authority and the lessee shall perform, discharge and execute all requisitions and works unto the demised land as are or may be required by any local or public authority operating under any statute by-law or regulation.
- (8) The lessee shall maintain existing and future improvements to the satisfaction of the Minister for Lands.
- (9) Compensation shall not be payable to the lessee in respect of any improvements effected by him on the demised land and remaining thereon at the expiration or earlier determination of the lease.
- (10) It shall be lawful for the lessee at any time within the three calendar months immediately following the expiration of the term or earlier determination of the lease, to take down, remove, and carry away any buildings, structures, improvements and plant the property of the lessee.
- (11) The lessee shall, within twelve months from commencement of the lease, fence the external boundaries with a stock-proof fence to the satisfaction of the Minister.
- (12) All frontages shall be treated and maintained to give an appearance aesthetically pleasing consistent with the purpose of the lease according to a plan submitted to the Minister for Lands.
- (13) On determination of the lease, the lessee shall fill in, consolidate and level off any unevenness, excavation or hole caused by him during the term of the lease or by removal of his improvements and shall leave the demised land in a clean, neat and tidy condition to the satisfaction of the Minister for Lands and shall remove any or all waste matter as required by the Minister.

- (14) The Minister or his representative may enter the land for inspection at any reasonable time.
- (15) The lessee shall indemnify the Minister against all claims for damage to property or persons arising from the use of the land.
- (16) Compensation will not be payable for damage by flooding of the demised land.

At any time during the term of the lease, and on completion of improvements consistent with the purpose of the lease to the satisfaction of the Hon. Minister for Lands, the lessee may surrender his lease to obtain freehold title of the land.

No person in the service of the Government of the State is allowed to purchase or lease Crown Lands without the previous permission of the Governor in writing.

Applications must be lodged at the Department of Lands and Surveys, Perth, on or before Wednesday, 20th August, 1975, accompanied by a deposit of \$35.00.

All applications lodged on or before that date will be treated as having been received on the closing date, and if there are more applications than one for the area, the application to be granted will be decided by the Land Board.

(Plan Exmouth Sheet 1 (Maley Street).)

F. W. BYFIELD,
Under Secretary for Lands.

APPLICATIONS FOR LEASING

Department of Lands and Surveys,
Perth, 18th July, 1975.

Corres. 1286/66.

APPLICATIONS are invited under section 117 of the Land Act, 1933-1972, for the leasing of Ledge Point Lot 55 for Residential Purposes Associated with the Fishing Industry for a term of 10 years at a rental of \$45.00 per annum, subject to the following conditions:—

- (1) The Land shall not be used for any purpose other than Residential Purposes Associated with the Fishing Industry without the prior approval in writing of the Minister for Lands.
- (2) The rent shall be subject to reappraisal at the end of the fifth year of the term.
- (3) The lessee shall not without the previous consent in writing of the Minister for Lands assign, transfer, mortgage, sublet or part with the possession of the demised land.
- (4) The land shall be occupied and used by the lessee for the purpose specified within nine (9) months of the commencement of the lease and thereafter will be continuously so used to the satisfaction of the Minister.
- (5) All buildings, erections, paving, drainage and other works shall be to the approval of the Local Authority and the lessee shall perform, discharge and execute all requisitions and works unto the demised land as are or may be required by any local or public authority operating under any statute by-law or regulation.
- (6) Compensation shall not be payable to the lessee in respect of any improvements effected by him on the demised land and remaining thereon at the expiration or earlier determination of the lease.
- (7) It shall be lawful for the lessee at any time within the three calendar months immediately following the expiration of the term or earlier determination of the lease, to take down, remove, and carry away any buildings, structures, improvements and plant the property of the lessee.
- (8) On determination of the lease, the lessee shall fill in, consolidate and level off any unevenness, excavation or hole caused by him during the term of the lease or by removal of his improvements and shall leave the demised land in a clean, neat and tidy condition to the satisfaction of

the Minister for Lands and shall remove any or all waste matters as required by the Minister.

- (9) The Lessee must be a bona fide fisherman or a permanent member of a fishing crew and be the holder of a current Professional Fisherman's License. The lease shall be liable for forfeiture if the Lessee ceases to be so engaged.
- (10) Neither the Government nor the Local Authority shall be responsible for the provision of road access, water supply or electricity to the lot concerned.

No person in the service of the Government of the State is allowed to purchase or lease Crown lands without the previous permission of the Governor in writing.

Applications must be lodged at the Department of Lands and Surveys, Perth on or before Wednesday, 20th August, 1975, accompanied by a deposit of \$25.00.

All applications lodged on or before that date will be treated as having been received on the closing date, and if there are more applications than one for the area, the application to be granted will be decided by the Land Board.

(Plan Ledge Point 19.30 (De Burgh Street).)

F. W. BYFIELD,
Under Secretary for Lands.

EXTENSION OF CLOSING DATE.

Department of Lands and Surveys,
Perth, 18th July, 1975.

Corres. 4488/75.

IT is hereby notified for general information that the closing date for Karratha Lot 1481 has been extended to the 6th August, 1975.

Previous notice published on 23rd May, 1975, in *Government Gazette* No. 30, page 1409.

F. W. BYFIELD,
Under Secretary for Lands.

LOCAL GOVERNMENT ACT, 1960-1975.

Department of Lands and Surveys,
Perth, 16th July, 1975.

IT is hereby declared that, pursuant to the resolution of the Town of Albany, passed at a meeting of the Council held on or about 8th February, 1971, the undermentioned lands have been set apart, taken, or resumed under section 17 of the Public Works Act, 1902, for the purpose of a new road, that is to say:—

Albany.

1279/71 (MR1001) MRD 26/71.

Road No. 15420 (Princess Royal Drive). A strip of land varying in width, commencing on a southern side of Festing Street on a northern boundary of the Railway Reserve and extending as delineated and coloured dark and mid brown on Original Plan 13191 south eastwards through the said Railway Reserve, Albany Lots 652, 824 Reserve No. 6780 (Albany Lots 663 and 649), again through the Railway Reserve and through Lot 99 Crown Land and Lot 80 to the eastern boundary of the last mentioned Lot.

Reserve No. 6780 is hereby cancelled.

30 square metres being resumed from Albany Lot 664.

200 square metres being resumed from Albany Lot 99.

24 square metres being resumed from Albany Lot 80.

1 644 square metres being resumed from Albany Lot 652.

2 352 square metres being resumed from Albany Lot 824.

(Notice of intention to resume gazetted 17th January, 1975.)

(Public Plan A28-4.)

IT is hereby declared that, pursuant to the resolution of the Town of Canning, passed at a meeting of the Council held on or about 23rd April,

1975, the undermentioned lands have been set apart, taken, or resumed under section 17 of the Public Works Act, 1902, for the purpose of a new road, that is to say:—

Canning.

3250/61 (R4748).

Road No. 15416. A strip of land varying in width, commencing at the southwestern terminus of McDowell Street on the southern boundary of Canning Location 171 and extending as shown coloured green on Land Titles Office Plan 8166 southwesterly through Locations 935, 297 and 301 to a point 20.12 metres northeastward of the southern boundary of the last mentioned location. (Public Plan: P255/4.)

IT is hereby declared that, pursuant to the resolution of the Shire of Armadale-Kelmscott, passed at a meeting of the Council held on or about 4th March, 1975, the undermentioned lands have been set apart, taken, or resumed under section 17 of the Public Works Act, 1902, for the purpose of a new road, that is to say:—

Armadale-Kelmscott.

2511/33 (R 4771).

Road No. 15440. A strip of land 20 metres wide, (unsurveyed) commencing at the southern corner of Canning Location 969 (Reserve No. 21152) and extending northeastward inside and along the southeastern boundary of the said location a distance of 60 metres.

Reserve No. 21152 is hereby reduced by 1 200 square metres accordingly. (Public Plan: K 161-4.)

IT is hereby declared that, pursuant to the resolution of the Shire of Capel, passed at a meeting of the Council held on or about 9th March, 1975, the undermentioned lands have been set apart, taken, or resumed under section 17 of the Public Works Act, 1902, for the purpose of a new road, that is to say:—

Capel.

8907/10 (R4753).

Road No. 3927 (Extension) A strip of land 20.12 metres wide, leaving the terminus of the present road at the southwestern corner of Wellington Location 2039 and extending northward along the western and a southern boundary of the said location to its northwestern corner. (Public Plan: 413B/40.)

IT is hereby declared that, pursuant to the resolution of the Shire of Collie, passed at a meeting of the Council held on or about 12th May, 1975, the undermentioned lands have been set apart, taken, or resumed under section 17 of the Public Works Act, 1902, for the purpose of a new road, that is to say:—

Collie.

6938/01 V.6 (R 4758).

Road No. 15421 A strip of land 20.12 metres wide, widening at its commencement, commencing on the southeastern side of Road No. 2312 within Crown Land and extending as delineated and coloured mid brown on Original Plan 13393 generally south-eastward and northward through the said Crown Land to terminate within that Crown Land. (Public Plans: Collie 30-27 and 31.27.)

IT is hereby declared that, pursuant to the resolution of the Shires of Cuballing and Narrogin, passed at meetings of the Council held on or about 11th July and 19th August, 1973, respectively, the undermentioned lands have been set apart, taken, or resumed under section 17 of the Public Works Act, 1902, for the purpose of a new road, that is to say:—

Cuballing and Narrogin.

2271/73 (MR1002) M.R.D. 1094/72.

Road No. 8572 (Condor Street—Widenings of part) Those portions of Cuballing lots C1, 74, 46, 48, 73, 72, 50, 160, 162, 164, 166, 168 and Crown Land as delineated and coloured dark brown on Original Plan 13410.

Road No. 8542 (Great Southern Highway—Widenings of part) Those portions of Crown land, Williams locations 13452, 429, Narrogin Agricultural Area lots 16, 15 Williams locations 14 and 139, Narrogin Agricultural Area lots 14, 13, 12, 11, 10, 82, 84, 9, 8, 7, 6, 5, 4, 3, 2 and 1, Williams locations 1437, 153 and 339 as delineated and coloured dark brown on Original Plans 13410, 13411, 13412 13413 and 13414.

1 270 square metres being resumed from Cuballing lot C1.

671 square metres being resumed from Cuballing lot 74.

671 square metres being resumed from Cuballing lot 46.

671 square metres being resumed from Cuballing lot 48.

670 square metres being resumed from Cuballing lot 73.

670 square metres being resumed from Cuballing lot 50.

8 860 square metres being resumed from Williams location 13452.

2 207.9 hectares being resumed from Williams location 429.

1 011.5 hectares being resumed from Williams location 153.

3 810.2 hectares being resumed from Williams location 1437.

9 033 square metres being resumed from Williams location 339.

3 247.9 hectares being resumed from Narrogin Agricultural Area lot 16.

1 428.7 hectares being resumed from Narrogin Agricultural Area lot 15.

9 205 square metres being resumed from Narrogin Agricultural Area lot 14.

2 458.5 hectares being resumed from Narrogin Agricultural Area lot 12.

2 458.4 hectares being resumed from Narrogin Agricultural Area lot 13.

1 380.6 hectares being resumed from Narrogin Agricultural Area lot 11.

1 805.7 hectares being resumed from Narrogin Agricultural Area lot 10.

2 657 square metres being resumed from Narrogin Agricultural Area lot 82.

1 046.5 hectares being resumed from Narrogin Agricultural Area lot 84.

1 765.8 hectares being resumed from Narrogin Agricultural Area lot 9.

6 067 square metres being resumed from Narrogin Agricultural Area lot 8.

1 765.6 hectares being resumed from Narrogin Agricultural Area lot 7.

1 765.6 hectares being resumed from Narrogin Agricultural Area lot 6.

1 680.6 hectares being resumed from Narrogin Agricultural Area lot 5.

1 685.4 hectares being resumed from Narrogin Agricultural Area lot 4.

1 923.3 hectares being resumed from Narrogin Agricultural Area lot 3.

1 145.8 hectares being resumed from Narrogin Agricultural Area lot 2.

1 103.6 hectares being resumed from Narrogin Agricultural Area lot 1.

5 595 square metres being resumed from Williams location 14.

6 261 square metres being resumed from Williams location 139.

(Notice of intention to resume gazetted 13th June, 1975).

(Public Plans: Cuballing Townsite and Narrogin 1:50 000.)

IT is hereby declared that, pursuant to the resolution of the Shire of Goomalling, passed at a meeting of the Council held on or about 3rd October, 1974, the undermentioned lands have been set

apart, taken, or resumed under section 17 of the Public Works Act, 1902, for the purpose of a new road, that is to say:—

Goomalling.

15130/10 (R.4754).

Road No. 3996 (widening of part). That portion of Avon Location 9967 as delineated and coloured dark brown on Lands and Surveys Diagram 81048.

4 681 square metres being resumed from Avon Location 9967. (Public Plan 32B/40 E1.)

IT is hereby declared that, pursuant to the resolution of the Shire of Gnowangerup, passed at a meeting of the Council held on or about 29th May, 1974, the undermentioned lands have been set apart, taken, or resumed under section 17 of the Public Works Act, 1902, for the purpose of a new road, that is to say:—

Gnowangerup.

3336/73 (R.4752).

Road No. 15419 (Walsh Street). A strip of land 20.12 metres wide, commencing from a line in prolongation westward of the southern boundary of Gnowangerup Lot 346 (Reserve No. 26500) and extending as surveyed and as delineated and coloured dark brown on Lands and Surveys Diagram 81114, northward along that part of the eastern boundary of Kojonup Location 5512, through the Gnowangerup-Tambellup Railway Reserve, along the eastern boundary of Location 2356 and part of the eastern boundary of Location 2522 to a line in prolongation westward of the southern boundary of Gnowangerup Lot 197. (Public Plan Gnowangerup Townsite.)

IT is hereby declared that, pursuant to the resolution of the Shire of Kellerberrin, passed at a meeting of the Council held on or about 15th May, 1974, the undermentioned lands have been set apart, taken, or resumed under section 17 of the Public Works Act, 1902, for the purpose of a new road, that is to say:—

Kellerberrin.

1615/26 (R.4740).

Road No. 15412 (McBolt Road). A strip of land 20 metres wide, commencing at the easternmost southeastern corner of Avon Location 25229 and extending as delineated and coloured dark brown on Lands and Surveys Diagram 81139 westward and southward inside and along the northernmost southern boundary and the westernmost eastern boundary to the southernmost eastern corner of the said location.

1 326 5 hectares being resumed from Avon Location 25229. (Public Plan Kodj Kodjin 1:50 000 B3.)

IT is hereby declared that, pursuant to the resolution of the Shire of Merredin, passed at a meeting of the Council held on or about 6th March, 1974, the undermentioned lands have been set apart, taken, or resumed under section 17 of the Public Works Act, 1902, for the purpose of a new road, that is to say:—

Merredin.

3119/73 (R.4751).

Road No. 15418. A strip of land 20.12 metres wide, commencing on a western side of a surveyed road on the western boundary of Avon Location 17078 and extending as delineated and coloured dark brown on Lands and Surveys Diagram 81124 westward through a Railway Reserve to the eastern boundary of Location 23231. (Public Plan Nangeenan 1:50 000 BC3.)

IT is hereby declared that, pursuant to the resolution of the Shire of Mundaring, passed at a meeting of the Council held on or about 19th December 1974, the undermentioned lands have been set apart,

taken, or resumed under section 17 of the Public Works Act, 1902, for the purpose of a new road, that is to say:—

Mundaring.

583/75 (MR 1000) MRD 135/71-19.

Road No. 28 (Great Eastern Highway—Widening of part) That portion of Lot 17 of Mahogany Creek Lot 62 as delineated and coloured dark brown on Lands and Surveys Diagram 81126. 266 square metres being resumed from Mahogany Creek Lot 62.

(Notice of intention to resume gazetted 4th December 1974.)

(Public Plan: M149-4).

IT is hereby declared that, pursuant to the resolution of the Shire of Rockingham, passed at a meeting of the Council held on or about 20th January 1975, the undermentioned lands have been set apart, taken, or resumed under section 17 of the Public Works Act, 1902, for the purpose of a new road, that is to say:—

Rockingham.

9156/99v2 (R.4744).

Road No. 15413 (Patterson Road) (i) A strip of land varying in width, commencing on a southwestern side of Patterson Road at the westernmost northeastern corner of lot 165 of Rockingham Suburban lot 2 (Land Titles Office Diagram 10838) and extending as surveyed south westward along the northeastern and south eastern boundaries of the said lot, thence westward and north westward along the southern and southwestern boundaries of the said lot 165 to a southern side of Patterson Road.

(ii) (Widening of part) The whole of lot 165 of Rockingham Suburban lot 2 and shown coloured green on Land Titles Office Diagram 10838. (Public Plan: R24-4.)

IT is hereby declared that, pursuant to the resolution of the Shire of West Arthur, passed at a meeting of the Council held on or about 31st October 1974, the undermentioned lands have been set apart, taken, or resumed under section 17 of the Public Works Act, 1902, for the purpose of a new road, that is to say:—

West Arthur.

3198/07 (R.4755).

Road No. 2981 (Widening of part) That portion of Wellington Location 4538 as delineated and coloured dark brown on Lands and Surveys Diagram 81164.

458 square metres being resumed from Wellington Location 4538. (Public Plan: Darkan N. E. & S. E. 1:25 000.)

And whereas His Excellency the Lieutenant Governor and Administrator has declared that the said lands have been set apart, taken, or resumed for the purpose of the said roads, and that plans of the said lands might be inspected at the Department of Lands and Surveys, Perth, it is hereby notified that the lands described above are roads within the meaning of the Local Government Act, 1960, subject to the provisions of the said Act.

Dated this 2nd day of July, 1975.

By Order of His Excellency,

K. A. RIDGE,
Minister for Lands.

Forests Department,
Perth, 10th July, 1975.

HIS Excellency the Lieutenant Governor and Administrator in Council has approved the following:—

Permanent appointment—

Hall, Jeffrey Thomas, as Technical Assistant,
Level F.2, Forests Department, Manjimup,
from 2nd June, 1975.

Dean, Margaret Evelyn, as Clerical Assistant,
Level F.2, Forests Department, Nannup,
from 2nd June, 1975.

Allen, Kim Anthony, as Technical Assistant, Level F.2, Forests Department, Manjimup, as from 16th June, 1975.

Tully, Maureen, as Clerk/Typist, Level 1 (F), Forests Department, Perth, as from 6th June, 1975.

Reclassification—

Randall, Edward Henry James, from Technical Officer, Grade 2 to Technical Officer Grade 1, Radio Branch, Forests Department, Como, as from 3rd June, 1975.

Edwards, Alex James, from Forest Assistant, Level F 4/5 to Senior Forest Assistant, Kelmscott, Level F 6/7 as from 13th June, 1975.

Buchanan, William George, from Forest Assistant, Level F 4/5 to Senior Forest Assistant, Manjimup, Level F 6/7 as from 13th June, 1975.

Brody, Brian Edward, from Forest Assistant, Level F 4/5 to Senior Forest Assistant, Perth, Level F 6/7 as from 13th June, 1975.

Townsend, William Francis, from Forest Assistant, Level F 4/5 to Senior Forest Assistant, Busselton, Level F 6/7 as from 13th June, 1975.

Promotion—

Hutchinson, Graeme Neil, to Senior Technical Officer, Level F.9, Radio Branch, Como, as from 3rd June, 1975.

Confirmation of Permanent Appointment—

Goodlet, Chieh Ying, as a Laboratory Assistant, F.L.1 Research, Forests Department, Como, as from 4th December, 1974.

Doble, William Jack, as a Forest Assistant, Level F.2, Forests Department, Harvey, as from 1st December, 1975.

Brockman, Frances Caroline, as a Clerical Assistant, F.C.2, Forests Department, Busselton, as from 22nd October, 1974.

Resignation—

Mina, Elaine Roberta, Technical Assistant, Forests Department, Como, as from the close of business, 13th June, 1975.

Cuthbert, Robyn Margaret, Clerical Assistant, Forests Department, Busselton, as from the close of business, 13th June, 1975.

Barham, Benison, Clerical Assistant, Forests Department, Narrogin, as from the close of business, 20th June, 1975.

B. J. BEGGS,
Conservator of Forests.

METRIC CONVERSION ACT, 1972-1973.

(Section 6.)

NOTICE.

T.P.B. 853/2/11/5.

I, EDGAR CYRIL RUSHTON, Minister for Urban Development and Town Planning, acting pursuant to the powers conferred by Section 6 of the Metric Conversion Act, 1972-1973 and with the approval of the Lieutenant Governor and Administrator, do hereby amend the town planning scheme referred to in Part 1 of the Schedule to this notice in the manner set forth in Part 2 of that Schedule with effect on and from the date of the publication of this notice in the *Government Gazette*.

Dated this 13th day of June, 1975.

E. C. RUSHTON,
Minister for Urban Development and Town Planning.

SCHEDULE

PART 1—TOWN PLANNING SCHEME

Town Planning Scheme No. 2 adopted by the Council of the municipality of the City of South Perth under the provisions of the Town Planning and Development Act, 1928 and published in the *Government Gazette* on the 11th February, 1972 and amended from time to time thereafter in the manner prescribed by that Act.

PART 2—AMENDMENTS

Provision amended	Amendment
Clause 1.9	Delete "two hundred (200) square feet" in lines 1 and 2 of paragraph (c) of the definition "home occupation", substitute "19 m ² ".
Clause 1.9	Delete "two (2) square feet" in line 1 of paragraph (c) of the definition "home occupation", substitute "0.2 m ² ".
Clause 1.9	Delete "ton" in line 2 of paragraph (h) of the definition "home occupation", substitute "tonne".
Clause 1.9	Delete "five hundred (500) square feet" in lines 1 and 2 of paragraph (c) of the definition "patio house", substitute "46 m ² ".
Clause 1.9	Delete "eight (8) feet" in line 4 of paragraph (a) of the definition "plot ratio", substitute "2.4 m".
Clause 1.9	Delete "eight (8) feet" in line 10 of paragraph (b) of the definition "plot ratio", substitute "2.4 m".
Clause 1.9	Delete "three (3) feet six (6) inches" in line 12 of paragraph (b) of the definition "plot ratio", substitute "1.05 m".
Clause 1.9	Delete "two (2) feet" in line 3 of the definition "storey half", substitute "0.6 m".
Clause 3.4	Delete "one quarter ($\frac{1}{4}$) of a mile" in line 1 of paragraph (b), substitute "400 m".
Clause 3.5	Delete "twenty (20) feet" in line 2 and line 3 of paragraph (d), substitute "6 m".
Clause 3.5	Delete "thirty (30) feet" in line 4 of paragraph (f), substitute "9 m".
Clause 3.6	Delete "sixteen (16) feet" in line 3 of paragraph (c), substitute "4.8 m".
Clause 3.6	Delete "ten (10) feet" in line 2 of paragraph (d), substitute "3 m".
Clause 3.6	Delete "fifteen (15) feet" in line 4 of paragraph (d), substitute "4.5 m".
Clause 3.6	Delete "five (5) feet" in line 4 of paragraph (d), substitute "1.5 m".
Clause 3.13	Delete "fifteen feet" in line 3 of paragraph (b), substitute "4.5 m".
Clause 3.13	Delete "twenty feet" in line 4 of paragraph (b), substitute "6 m".

"Here follows new Tables set out in the same manner as the original Tables but with metric quantities in place of the imperial quantities."

Table No. 2—Delete Table No. 2, substitute the following Table.

TABLE No. 2
SINGLE RESIDENTIAL S.R. 3 ZONE

S.R. 3

Minimum Lot Area	Minimum Effective Frontage	Maximum No. of Dwelling Units (D.U.)	Maximum Plot Ratio (P.R.)	Minimum No. of Car Spaces	Minimum Setbacks from Boundaries		
					*Front	Side(s)	Rear
680 m ²	18 m	1 (Dwelling house)	0.33 Single storey 0.40 Two or more storeys	2 per D.U.	7.5 m	4 m combined : 2.4 m minimum one side	7.5 m
900 m ²	20 m	2 (Duplex)	0.33 Single storey 0.40 Two or more storeys	2 per D.U.	7.5 m	3 m per storey	7.5 m

* NOTE : RE FRONT SETBACKS.—Refer also to Table No. 12 for Prescribed Building Lines for Specified Roads.

Table No. 3—Delete Table No. 3, substitute the following Table.

TABLE No. 3
GENERAL RESIDENTIAL GR.4 ZONE

GR. 4

Minimum Lot Area	Minimum Effective Frontage	Maximum No. of Dwelling Units (D.U.)	Maximum Plot Ratio (P.R.)	Minimum No. of Car Spaces	Minimum Setbacks from Boundaries		
					*Front	Side(s)	Rear
300 m ²	12 m	1 (Patio House)	0.35	2 per D.U.	7.5 m	Nil between Patio Houses : 3 m at ends on each group	6 m
680 m ²	18 m	1 (Dwelling house)	0.33 Single storey 0.40 Two storeys or more	2 per D.U.	7.5 m	4 m combined : 2.4 m min. one side	7.5 m
1 000 m ²	20 m	2 (Duplex)	0.33 Single storey 0.40 Two storeys or more	2 per D.U.	7.5 m	3 m per storey each side	7.5 m
1 250 m ²	23 m	3 (Triplex)	0.30	2 per D.U.	9 m	" " " " " " " " " " " "	7.5 m
1 500 m ²	25 m	4 (Quadruplex)	0.30	2 per D.U.	9 m	" " " " " " " " " " " "	7.5 m
2 000 m ²	30 m	Multiple (Flats)	0.30	5 D.U. or less—8 spaces. 6–20 D.U.—	9 m	" " " " " " " " " " " "	9 m
2 500 m ²	35 m	" " " " " " " " " " " "	P.R. increases 0.000625 for every 25 m ²	1.5 spaces for each D.U. Over 20	9 m	" " " " " " " " " " " "	9 m
3 000 m ²	40 m	" " " " " " " " " " " "	increase in Lot Area between 2 000 m ²	D.U.—30 spaces plus 1.25 spaces	9 m	" " " " " " " " " " " "	9 m
4 000 m ²	50 m	" " " " " " " " " " " "	and 10 000 m ²	for each D.U. in excess of 20	9 m	" " " " " " " " " " " "	9 m
10 000 (1 ha)	60 m	" " " " " " " " " " " "	0.50		9 m	" " " " " " " " " " " "	9 m

* NOTE : RE FRONT SETBACKS.—Refer also to Table No. 12 for Prescribed Building Lines for Specified Roads.

Table No. 4—Delete Table No. 4, substitute the following Table.

TABLE No. 4
GENERAL RESIDENTIAL GR.5—A ZONE
GR.5—B ZONE

GR.5

Minimum Lot Area	Minimum Effective Frontage	Maximum No. of Dwelling Units (D.U.)	Maximum Plot Ratio (P.R.)	Minimum No. of Car Spaces	Minimum Setbacks from Boundaries		
					*Front	Side(s)	Rear
220 m ²	10 m	1 (Row House)	0.50	2 per D.U.	6 m	Nil between Row Houses, 1.5 m at ends of each group	6 m
450 m ²	16 m	1 (Dwelling House)	0.35 Single storey	2 per D.U.	7.5 m	1.5 m per storey each side	7.5 m
900 m ²	20 m	2 (Duplex)	0.40 Two or more storeys	2 per D.U.	7.5 m	“ “ “ “ “ “ “ “	7.5 m
1 200 m ²	23 m	3 (Triplex)	0.35 Single storey	2 per D.U.	9 m	“ “ “ “ “ “ “ “	7.5 m
1 500 m ²	25 m	4 (Quadruplex)	0.40 Two or more storeys	2 per D.U.	9 m	“ “ “ “ “ “ “ “	7.5 m
2 000 m ²	30 m	Multiple (Flats)	0.35 “ “ “ “ “ “ “ “	5 D.U. or less—8 spaces. 5–20 D.U.—	9 m	“ “ “ “ “ “ “ “	9 m
2 500 m ²	35 m	“ “ “ “ “ “ “ “	P.R. increases 0.00375 for every 25 m ²	1.5 spaces for each D.U. Over 20	9 m	“ “ “ “ “ “ “ “	9 m
3 000 m ²	40 m	“ “ “ “ “ “ “ “	increase in Lot Area between 2 000 m ²	D.U.—30 spaces plus 1.25 spaces for	9 m	“ “ “ “ “ “ “ “	9 m
4 000 m ²	40 m	“ “ “ “ “ “ “ “	and 9 000 m ²	each D.U. in excess of 20	9 m	“ “ “ “ “ “ “ “	9 m
6 000 m ²	40 m	“ “ “ “ “ “ “ “			9 m	“ “ “ “ “ “ “ “	9 m
8 000 m ²	40 m	“ “ “ “ “ “ “ “			9 m	“ “ “ “ “ “ “ “	9 m
9 000 m ²	40 m	“ “ “ “ “ “ “ “	1.4		9 m	“ “ “ “ “ “ “ “	9 m

* NOTE : RE FRONT SETBACKS.—Refer also to Table No. 12 for Prescribed Building Lines for Specified Roads.

Table No. 5—Delete Table No. 5, substitute the following Table.

TABLE No. 5
QUADRUPLEX RESIDENTIAL QR.5 ZONE

QR.5

Minimum Lot Area	Minimum Effective Frontage	Maximum No. of Dwelling Units (D.U.)	Maximum Plot Ratio (P.R.)	Minimum No. of Car Spaces	Minimum Setbacks from Boundaries		
					*Front	Side(s)	Rear
220 m ²	10 m	1 (Row House)	0.50	2 per D.U.	7.5 m	Nil between Row Houses : 1.5 m at ends of each group	6 m
450 m ²	16 m	1 (Dwelling House)	0.35 Single storey	2 per D.U.	7.5 m	4 m combined : 2.4 m minimum one side	7.5 m
900 m ²	20 m	2 (Duplex)	0.40 Two storeys or more	2 per D.U.	7.5 m	1.5 m per storey each side	7.5 m
1 200 m ²	23 m	3 (Triplex)	0.35 Single storey	2 per D.U.	7.5 m	“ “ “ “ “ “ “ “	7.5 m
1 500 m ²	25 m	4 (Quadruplex)	0.40 Two storeys or more	2 per D.U.	9 m	“ “ “ “ “ “ “ “	7.5 m

* NOTE : RE FRONT SETBACKS.—Refer also to Table No. 12 for Prescribed Building Lines for Specified Roads.

Table No. 5-A, Delete Table No. 5-A, substitute the following Table.

TABLE No. 5-A
SPECIAL QUADRUPLUX RESIDENTIAL QR.5-S ZONE

Minimum Lot Area	Minimum Effective Frontage	Maximum No. of Dwelling Units (D.U.)	Maximum Plot Ratio (P.R.)	Minimum No. of Car Spaces	Minimum Setbacks from Boundaries		
					*Street alignment	Side(s)	Open Space Reserve
300 m ²	12 m	1 (Patio House)	0.35	2 per D.U.	6 m	Nil between Patio Houses : 3 m at ends of each group	6 m
220 m ²	10 m	1 (Row House)	0.50	2 per D.U.	6 m	Nil between Row Houses : 1.5 m per storey at ends of each group	6 m
150 m ²	6 m	1 (Town House)	0.70	2 per D.U.	6 m	Nil between Town Houses : 1.5 m per storey at ends of each group	6 m
450 m ²	16 m	1 (Dwelling House)	0.35 Single storey. 0.40 Two storeys or more	2 per D.U.	7.5 m	1.5 m per storey each side	7.5 m
900 m ²	20 m	2 (Duplex)	0.35 Single storey. 0.40 Two storeys or more	2 per D.U.	7.5 m	1.5 m per storey each side	7.5 m
1 200 m ²	23 m	3 (Triplex)	0.35	2 per D.U.	7.5 m	1.5 m per storey each side	7.5 m
1 500 m ²	25 m	4 (Quadruplex)	0.35	2 per D.U.	7.5 m	1.5 m per storey each side	7.5 m

Table No. 6—Delete Table No. 6, substitute the following Table.

TABLE No. 6
GENERAL RESIDENTIAL GR.6-A ZONE
GR.6-B ZONE
GR.6-C ZONE GR.6

Minimum Lot Area	Minimum Effective Frontage	Maximum No. of Dwelling Units (D.U.)	Maximum Plot Ratio (P.R.)	Minimum No. of Car Spaces	Minimum Setbacks from Boundaries		
					*Front	Side(s)	Rear
150 m ²	6 m	1 (Town House)	0.70	2 per D.U.	6 m	Nil between Town Houses : 1.5 m per storey at ends of each group	6 m
450 m ²	16 m	1 (Dwelling House)	0.35 Single storey	2 per D.U.	6 m	1.5 m per storey each side	6 m
700 m ²	18 m	2 (Duplex)	0.35 Single storey	2 per D.U.	6 m	" " " " " "	6 m
800 m ²	18.5 m	3 (Triplex)	0.40 Two or more storeys	2 per D.U.	7.5 m	" " " " " "	6 m
900 m ²	19 m	4 (Quadruplex)	0.35 Single storey	2 per D.U.	7.5 m	" " " " " "	6 m
1 000 m ²	20 m	Multiple (Flats)	0.40 Two or more storeys	In GR.6-B Zone : 2 per D.U. In GR.6-A and C Zones as follows : 5 D.U. or less—8 spaces. 5-20 D.U.—1.5 spaces for each D.U. 20-50 D.U.—30 spaces plus 1.25 spaces for each D.U. in excess of 20. Over 50 D.U. 68 spaces plus 1 space for each D.U. in excess of 50	9 m	1.5 m per storey each side up to a maximum of 9 m	7.5 m
1 500 m ²	25 m	" "	P.R. Increases 0.00625 for every 25 m ² increase in Lot Area between 1 000 m ² and 8 000 m ²		9 m	" " " " " "	7.5 m
2 000 m ²	30 m	" "			9 m	" " " " " "	7.5 m
2 500 m ²	35 m	" "			9 m	" " " " " "	7.5 m
3 000 m ²	40 m	" "			9 m	" " " " " "	7.5 m
7 000 m ²	40 m	" "			9 m	" " " " " "	7.5 m
8 000 m ²	40 m	" "	2.1		9 m	" " " " " "	7.7 m

*NOTE : RE FRONT SETBACKS.—Refer also to Table No. 12 for Prescribed Building Lines for Specified Roads.

Table No. 7—Delete Table No. 7, substitute the following Table.

TABLE No. 7
GENERAL RESIDENTIAL GR.6-D ZONE

GR.6

Minimum Lot Area	Minimum Effective Frontage	Maximum No. of Dwelling Units (D.U.)	Maximum Plot Ratio (P.R.)	Minimum No. of Car Spaces	Minimum Setbacks from Boundaries		
					*Front	Side(s)	Rear
150 m ²	6 m	1 (Town House)	0.70	2 per D.U.	6 m	Nil between Town Houses : 1.5 m per storey at ends of each group	6 m
450 m ²	16 m	1 (Dwelling House)	0.35 Single storey	2 per D.U.	6 m	1.5 m per storey each side	6 m
700 m ²	18 m	2 (Duplex)	0.35 Single storey	0.40 Two or more storeys 2 per D.U.	6 m	“ “ “ “ “ “	6 m
800 m ²	18.5 m	3 (Triplex)	0.35	0.40 Two or more storeys 2 per D.U.	7.5 m	“ “ “ “ “ “	6 m
900 m ²	19 m	4 (Quadruplex)	0.35	2 per D.U.	7.5 m	“ “ “ “ “ “	6 m
1 000 m ²	20 m	Multiple (Flats)	0.35	5 D.U. or less—8 spaces. 5–20 D.U.— 1.5 spaces for each D.U. 20–50 D.U.—30 spaces plus 1.25 spaces for each D.U. in excess of 20. Over 50 D.U.—68 spaces plus 1 space for each D.U. in excess of 50	9 m	1.5 m per storey each side up to a maximum of 9 m	7.5 m
1 500 m ²	25 m	“ “	P.R. increases 0.00625 for every 25 m ² increase in Lot Area between 1 000 m ² and 4 000 m ²		9 m	“ “ “ “ “ “	7.5 m
2 000 m ²	30 m	“ “			9 m	“ “ “ “ “ “	7.5 m
2 500 m ²	35 m	“ “			9 m	“ “ “ “ “ “	7.5 m
3 000 m ²	40 m	“ “			9 m	“ “ “ “ “ “	7.5 m
4 000 m ²	40 m	“ “		1.10	9 m	“ “ “ “ “ “	7.5 m

* NOTE : RE FRONT SETBACKS.—Refer also to Table No. 12 for Prescribed Building Lines for Specified Roads.

Table No. 8—Delete Table No. 8, substitute the following Table.

TABLE No. 8
QUADRUPLEX RESIDENTIAL QR.6 ZONE

QR.6

Minimum Lot Area	Minimum Effective Frontage	Maximum No. of Dwelling Units (D.U.)	Maximum Plot Ratio (P.R.)	Minimum No. of Car Spaces	Minimum Setbacks from Boundaries		
					*Front	Side(s)	Rear
150 m ²	6 m	1 (Single-family Town House)	0.70	2 per D.U.	6 m	Nil between Town Houses : 1.5 m per storey at ends of each group	6 m
450 m ²	16 m	1 (Dwelling house)	0.35 Single storey	2 per D.U.	7.5 m	1.5 m per storey each side	6 m
700 m ²	18 m	2 (Duplex)	0.40 Two or more storeys 0.35 Single storey	2 per D.U.	7.5 m	“ “ “ “ “ “	6 m
800 m ²	18.5 m	3 (Triplex)	0.35	2 per D.U.	7.5 m	“ “ “ “ “ “	6 m
900 m ²	19 m	4 (Quadruplex)	0.35	2 per D.U.	7.5 m	“ “ “ “ “ “	6 m

* NOTE : RE FRONT SETBACKS.—Refer also to Table No. 12 for Prescribed Building Lines for Specified Roads.

SCHEDULE—continued

Provision Amended	Amendment
Clause 5.1	Delete "three (3) feet" in line 4 of paragraph (c) (ii) (A), substitute "0.9 m".
Clause 5.1	Delete "thirty (30) feet" in line 4 of paragraph (g), substitute "9 m".
Clause 5.1	Delete "sixty (60) feet" in line 1 of paragraph (g) (ii), substitute "18 m".
Clause 5.1	Delete "10 feet" in line 6 of paragraph (ga) (i), substitute "3 m".
Clause 5.1	Delete "15 feet" in line 2 of paragraph (ga) (ii), substitute "4.5 m".
Clause 5.1	Delete "20 feet" in line 1 of paragraph (ga) (iii), substitute "6 m".
Clause 5.1	Delete "fifteen (15) feet" in line 6 of paragraph (h), substitute "4.5 m".
Clause 5.1	Delete "five (5) feet" in line 3 of paragraph (i), substitute "1.5 m".
Clause 5.1	Delete "six (6) feet" in lines 1 and 2 of paragraph (ia) (i), substitute "1.8 m".
Clause 5.1	Delete "five (5) feet" in lines 1 and 2 of paragraph (ia) (ii), substitute "1.5 m".
Clause 5.1	Delete "ninety-five (95) links" in line 4 of paragraph (j) (ii), substitute "19 m".
Clause 5.1	Delete "thirty-six (36) perches" in line 4 of paragraph (j) (ii), substitute "900 m ² ".
Clause 5.3	Delete "fifty (50) feet" in line 2 of paragraph (b), substitute "15 m".
Clause 5.4	Delete "thirty (30) feet" in line 2 of paragraph (a), substitute "9 m".
Clause 5.4	Delete "five (5) feet" in line 1 of paragraph (b), substitute "1.5 m".
Clause 5.4	Delete "ten (10) feet" in line 3 of paragraph (b), substitute "3 m".
Clause 5.4	Delete "twenty-five (25) feet" in lines 1 and 2 of paragraph (c), substitute "7.5 m".
Clause 5.4	Delete "ninety-nine (99) feet" in lines 1 and 2 of paragraph (g), substitute "30 m".
Clause 5.4	Delete "eighty (80) perches" in line 2 of paragraph (g), substitute "2 000 m ² ".
Clause 5.5	Delete "forty (40) feet" in lines 1 and 2 of paragraph (a), substitute "12 m".
Clause 5.5	Delete "ten (10) feet" in line 1 of paragraph (b), substitute "3 m".
Clause 5.5	Delete "fifteen (15) feet" in line 2 of paragraph (b), substitute "4.5 m".
Clause 5.5	Delete "twenty-five (25) feet" in lines 1 and 2 of paragraph (c), substitute "7.5 m".
Clause 5.5	Delete "ten (10) feet" in line 4 of paragraph (f), substitute "3 m".
Clause 5.5	Delete "six (6) feet" in line 7 of paragraph (f), substitute "1.8 m".
Clause 5.5	Delete "one hundred and thirty-two (132) feet" in lines 1 and 2 of paragraph (g), substitute "40 m".
Clause 5.5	Delete "eighty (80) perches" in lines 2 and 3 of paragraph (g), substitute "2 000 m ² ".
Clause 5.5	Delete "one hundred and twenty (120) perches" in lines 4 and 5 of paragraph (g), substitute "3 000 m ² ".
Clause 5.7	Delete "one thousand (1,000) square feet" in lines 5 and 6, substitute "100 m ² ".
Clause 5.7	Delete "one thousand two hundred (1,200) square feet" in line 7, substitute "110 m ² ".
Clause 5.8	Delete "ten (10) feet" in line 2 of paragraph (a) (i), substitute "3 m".
Clause 5.8	Delete "twenty (20) feet" in lines 3 and 4 of paragraph (a) (i), substitute "6 m".
Clause 5.8	Delete "two (2) feet six (6) inches" in lines 1 and 2 of paragraph (a) (ii) (C), substitute "0.75 m".
Clause 5.8	Delete "four (4) feet" in line 2 of paragraph (a) (ii) (D), substitute "1.2 m".
Clause 5.8	Delete "three (3) feet six (6) inches" in line 4 of paragraph (b), substitute "1 m".
Clause 5.8	Delete "two (2) feet six (6) inches" in line 7 of paragraph (b), substitute "0.75 m".
Clause 5.9	Delete "three (3) feet" in line 3 of paragraph (d) (i) (A), substitute "0.9 m".
Clause 5.10	Delete "ten (10) feet" in line 2 of paragraph (b), substitute "3 m".
Clause 5.10	Delete "five (5) feet" in line 2 of paragraph (c), substitute "1.5 m".
Clause 5.10	Delete "thirty (30) feet" in line 3 of paragraph (c), substitute "9 m".
Clause 5.10	Delete "ten (10) feet" in line 5 of paragraph (c), substitute "3 m".
Clause 5.10	Delete "five (5) feet" in line 2 of paragraph (d), substitute "1.5 m".
Clause 5.10	Delete "thirty (30) feet" in line 3 of paragraph (d), substitute "9 m".
Clause 5.10	Delete "thirty (30) feet" in line 2 of paragraph (d) (i), substitute "9 m".
Clause 5.10	Delete "fifteen (15) feet" in line 3 of paragraph (e), substitute "4.5 m".
Clause 5.10	Delete "five (5) feet" in line 2 of paragraph (f), substitute "1.5 m".
Clause 5.10	Delete "fifteen (15) feet" in line 5 of paragraph (f), substitute "4.5 m".
Clause 5.10	Delete "thirty (30) feet" in line 8 of paragraph (f) (ii), substitute "9 m".
Clause 5.14	Delete "fifty (50) feet" in line 4 of paragraph (a), substitute "15 m".
Clause 5.15	Delete "500 square feet" where it appears in Table 11—"Use (vi) Professional Offices etc.", substitute "45 m ² ".
Clause 5.15	Delete "1,500 square feet" where it appears in Table 11—"Use (vi) Professional Offices etc.", substitute "140 m ² ".
Clause 5.15	Delete "2 square feet" where it appears in Table 11—"Use (vii) Shops", substitute "2 m ² ".
Clause 5.15	Delete "square foot" where it appears in Table 11—"Use (vii) Shops", substitute "1 m ² ".
Clause 5.15	Delete "500 square feet" where it appears in Table 11—"Use (x) Clubs", substitute "45 m ² ".
Clause 5.15	Delete "20 square feet" where it appears in Table 11—"Use (xi) Hotels etc.", substitute "2 m ² ".
Clause 5.15	Delete "45 square feet" where it appears in Table 11—"Use (xi) Hotels etc.", substitute "4.5 m ² ".
Clause 5.15	Delete "40 square feet" where it appears in Table 11—"Use (xii) Squash Courts", substitute "4 m ² ".
Clause 5.15	Delete "1,000 square feet" wherever it appears in Table 11—"Use (xvi) Showrooms etc.", substitute "90 m ² ".
Clause 5.15	Delete "200 square feet" where it appears in Table 11—"Use (xvii) Consulting Rooms", substitute "19 m ² ".
Clause 5.15	Delete "200 square feet" where it appears in Table 11—"Use (xviii) Veterinary Clinic", substitute "19 m ² ".
Clause 5.15	Delete "20 square feet" where it appears in Table 11—"Use (xvii) Tavern", substitute "2 m ² ".
Clause 5.15	Delete "45 square feet" where it appears in Table 11—"Use (xvii) Tavern", substitute "4.2 m ² ".
Clause 5.18	Delete "eighteen (18) feet" in line 4 of paragraph (a), substitute "5.5 m".
Clause 5.18	Delete "eight (8) feet" in line 4 of paragraph (a), substitute "2.4 m".
Clause 5.18	Delete "sixteen (16) feet" in lines 3 and 4 of paragraph (a) (i), substitute "5 m".
Clause 5.18	Delete "fourteen (14) feet" in line 2 of paragraph (a) (ii), substitute "4.3 m".
Clause 5.18	Delete "eleven (11) feet" in line 1 of paragraph (b) (i), substitute "3.3 m".
Clause 5.18	Delete "eighteen (18) feet" in line 1 of paragraph (b) (ii), substitute "5.5 m".
Clause 5.18	Delete "twenty (20) feet" in line 1 of paragraph (b) (iii), substitute "6 m".
Clause 5.18	Delete "twenty (20) feet" in line 2 of paragraph (d), substitute "6 m".
Clause 5.18	Delete "seven (7) feet" in line 3 of paragraph (d), substitute "2.1 m".
Clause 5.18	Delete "eight (8) feet" in lines 1 and 2 of paragraph (e), substitute "2.4 m".
Clause 5.20	Delete "three (3) feet" in line 2, substitute "0.9 m".
Clause 5.20	Delete "four (4) feet" in line 3, substitute "1.2 m".
Clause 5.20	Delete "six (6) feet" in line 5, substitute "1.8 m".
Clause 5.22	Delete "three (3) feet six (6) inches" in line 1 of paragraph (c), substitute "1 m".

SCHEDULE—continued

Clause 5.31—Delete Table No. 12, substitute the following Table.

TABLE No. 12

Road	Type of Building	Zone	Building Line
Canning Highway (west side)	All	Any Residential Zone	10 m
Canning Highway (west side)	Residential Flat Buildings	Reserved land	10 m
Canning Highway (west side)	All (except Residential Flat Buildings)	Any other Zone	4 m
Canning Highway (east side)	Dwelling Houses	Any Residential Zone	10 m
Canning Highway (east side)	All other buildings	Reserved land	25 m
Canning Highway (east side)	All	Any Residential Zone	19 m
Douglas Avenue—north east side from Mill Point Road to Shaftesbury Street	All	Planned Residential Redevelopment Zone	12.5 m
Harper Terrace	All	Commercial A Zone	6.4 m
Labouchere Road	All	Any Residential Zone	12 m
Manning Road—from Canning Highway to Ley Street	All	Reserved land	10.5 m
Manning Road—south side from Ley Street to Elderfield Street and north side from Ley Street to Goss Avenue	All	Special Hotel Zone	4.5 m
Manning Road—(remainder)	All	Any other Zone	7.5 m
Manning Road—(remainder)	All	Any Residential Zone	7.5 m
Manning Road—(remainder)	All	Reserved land	As shown on the Scheme Map
Melville Parade	All	Any Zone	12 m
Mill Point Road—south side from Labouchere Road to Onslow Street	All	Reserved land	27.5 m
Mill Point Road (Except on the south side from Labouchere Road to King Edward Street and on the north side from Lot 104 of Perth Suburban Lot 49 to Lot 61 of Perth Suburban Lots 4 and 5 both lots inclusive)	All	Civic Uses Zone	12 m
Mill Point Road—north side from Lot 104 of Perth Suburban Lot 49 to Lot 61 of Perth Suburban Lots 4 and 5 both lots inclusive and on the south side from Onslow Street to King Edward Street	All	Reserved land	12 m
Mill Point Road—north side from Lot 104 of Perth Suburban Lot 49 to Lot 61 of Perth Suburban Lots 4 and 5 both lots inclusive and on the south side from Onslow Street to King Edward Street	All	All Zones	As shown on the Scheme Map
South Perth Esplanade	All	Any Residential Zone	12 m
All other Streets	All	Business Development Zones A and B	1.5 m
		Commercial Zones A and B	

Provision amended	Amendment
Clause 5.31	Delete “fifty (50) feet” in line 3 of paragraph (b), substitute “15 m”.
Clause 5.32	Delete “six (6) square feet” in line 1 of paragraph (a) (ii), substitute “0.6 m ² ”.
Clause 5.32	Delete “three (3) inches” in lines 1 and 2 of paragraph (a) (iii), substitute “75 mm”.
Clause 5.32	Delete “five hundred (500) feet” in line 1 of paragraph (a) (iv), substitute “150 m”.
Clause 5.32	Delete “twenty-five (25) square feet” in line 1 of paragraph (b) (i), substitute “2.5 m ² ”.
Clause 5.32	Delete “three (3) square feet” in lines 3 and 4 of paragraph (b) (i), substitute “0.3 m ² ”.
Clause 5.35	Delete “10.00 feet above Low Water Mark Fremantle” in lines 1 and 2 of paragraph (a) (i), substitute “2.3 metres above Australian Height Datum”.
Clause 5.35	Delete “8.25 feet above Low Water Mark Fremantle” in lines 1 and 2 of paragraph (a) (ii), substitute “1.75 metres above Australian Height Datum”.
Clause 5.35	Delete “8.25 feet above Low Water Mark Fremantle” in lines 1 and 2 of paragraph (a) (iii), substitute “1.75 metres above Australian Height Datum”.
Clause 5.35	Delete “8.00 feet above Low Water Mark Fremantle” in lines 2 and 3 of paragraph (b), substitute “1.7 metres above Australian Height Datum”.
Clause 5.36	Delete “four (4) feet” in line 3 of paragraph (a), substitute “1.2 m”.
Clause 5.36	Delete “three (3) feet” in line 2 of paragraph (b), substitute “0.9 m”.
Clause 5.36	Delete “ten (10) feet” in line 2 of paragraph (b) (i), substitute “3 m”.
Clause 6.1	Delete “forty (40) feet to one (1) inch” in line 2 of paragraph (b), substitute “1 in 500”.
Amendment 1.1	Delete “one hundred and fifty (150) feet” in lines 2 and 3 of paragraph (a), substitute “45.72 m”.
Amendment 2/1.1	Delete “178 acres” in line 3, substitute “72 hectares”.
Scheme Map—Sheet No. 1 Building Line Mill Point Road North side from Lot 104 of Perth Suburban Lot 49 to Lot 61 of Perth Suburban Lots 4 and 5 both Lots inclusive	Delete “40 ft., 41 ft. and 52 ft.”, substitute “12 m, 12 m and 15.8 m” respectively.

SCHEDULE—continued

Provision amended	Amendment
Scheme Map—Sheet No. 1 Building Line Mill Point Road South side from Onslow Street to King Edward Street.	Delete “47 ft.”, substitute “14 m”.
Scheme Map—Sheet No. 1 Building Line Darley Street, West side	Delete “31 ft. 6 in.”, substitute “9.5 m”.
Scheme Map—Sheet No. 1 Building Line Ray Street, North side	Delete “43 ft.”, substitute “13 m”.
Scheme Map—Sheet No. 1 Building Line Ray Street South side	Delete “30 ft.”, substitute “9 m”.
Scheme Map—Sheet No. 5 Building Line Manning Road, North side from the prolongation of the Eastern alignment of Elderfield Road, to the Eastern boundary of Lot 25.	Delete “58 ft.”, substitute “17.5 m”.
Scheme Map—Sheet No. 6 Building Line Manning Road North side from the prolongation of the Eastern alignment of Elderfield Road, to the Eastern boundary of Lot 25.	Delete “58 ft.”, substitute “17.5 m”.
Scheme Map—Sheet No. 6 Building Line Manning Road, South side whole length terminating at Municipal Boundary.	Delete “25 ft. and 41 ft. 6 in.”, substitute “7.5 m and 12.5 m” respectively.

Approved by His Excellency the Lieutenant Governor and Administrator in Executive Council this 18th day of June, 1975.

R. D. DAVIES,
Clerk of the Council.

METRIC CONVERSION ACT, 1972–1973.

(Section 6.)

NOTICE.

T.P.B. 853/2/16/31.

I, EDGAR CYRIL RUSHTON, Minister for Urban Development and Town Planning, acting pursuant to the powers conferred by Section 6 of the Metric Conversion Act, 1972–1973 and with the approval of the Lieutenant Governor and Administrator, do hereby amend the town planning scheme referred to in Part 1 of the Schedule to this notice in the manner set forth in Part 2 of that Schedule with effect on and from the date of the publication of this notice in the *Government Gazette*.

Dated this 13th day of June, 1975.

E. C. RUSHTON,
Minister for Urban Development and Town Planning.

SCHEDULE

PART 1—TOWN PLANNING SCHEME

Town Planning Scheme No. 16 adopted by the Council of the municipality of the Town of Canning under the provisions of the Town Planning and Development Act, 1928 and published in the *Government Gazette* on the 16th October, 1973 and amended from time to time thereafter in the manner prescribed by that Act.

PART 2—AMENDMENTS

Provision amended	Amendment
Clause 6	Delete “twenty feet” in line 7 of the definition “Facade”, substitute “6 m”.
Clause 6	Delete “200 square feet” in line 1 of paragraph (c) of the definition “Home Occupation”, substitute “20 m ² ”.
Clause 6	Delete “two (2) square feet” in line 2 of paragraph (e) of the definition “Home Occupation”, substitute “0.2 m ² ”.
Clause 6	Delete “12 perches” in line 3 of the definition “Patio Housing”, substitute “300 m ² ”.
Clause 6	Delete “nine perches” in lines 2 and 3 of the definition “Row Housing”, substitute “220 m ² ”.
Clause 6	Delete “six perches” in line 3 of the definition “Town Housing”, substitute “150 m ² ”.

“Here follow new Tables set out in the same manner as the original Tables but with metric quantities in place of imperial quantities.”

Table SR2.—Delete Table SR2, substitute the following Table.

Table SR2
RESIDENTIAL CLASS 2 ZONES

Min. Lot Area	Min. Effective Frontage	Max. No. of Dwelling Units (D.U.)	Max. Plot Ratio	Min. No. of Car Spaces	Min. Setbacks from Boundaries		
					Front	Side(s)	Rear
800 m ²	20 m	1 (detached house)	As in Uniform Building Bylaws	2 per D.U.	7.5 m	4 m combined, 3 m minimum one side, 1 m the other (single storey). 3 m minimum two or more storeys.	7.5 m
1 000 m ²	20 m	2 (duplex housing)	" " "	2 per D.U.	} 9 m	3 m per storey	7.5 m
1 500 m ²	25 m	3 (triplex housing)	" " "	2 per D.U.			
2 000 m ²	30 m	4 (quadruplex housing)	" " "	2 per D.U.			

Where comprehensive subdivision plans and development designs are submitted for precincts or neighbourhoods with a minimum area of 120 hectares the Council may modify any of the above standard requirements of the zone, provided it is satisfied that the modifications are both socially and aesthetically desirable and provided also that no change in the subdivisional requirements will be made without the consent of the Town Planning Board.

Duplex, triplex or quadruplex housing development may only take place with the approval of the Council. In considering whether such development should be permitted the Council shall consider the further subdivision into lots for detached dwellings of the land on which the development is proposed.

The Council may permit a detached house to be erected on a lot which does not meet with minimum requirements shown in this table if :—

(a) the lot was shown on a plan of subdivision approved by all appropriate authorities prior to the Gazettal Date ;

OR,

(b) the lot is not less than 370 square metres in area and was reduced to below the minimum requirements prescribed in this table by severance due to resumption and the owner does not own an adjoining lot.

All the side set back distances shown in the above table apply irrespective of whether a garage is incorporated in the structure or not.

The Council may permit a drive through carport to be erected within a side set back distance provided that :—

(a) The set back distance does not provide access to any other parking spaces required by the Scheme.

(b) The carport has a minimum headroom of 2.8 metres.

All car parking spaces are to be behind the set back distance from the front of the lot.

In special circumstances the Council may require a minimum front set back distance of 7.5 metres to be increased to 9 metres.

Table SR3.—Delete Table SR3, substitute the following Table.

Table SR3
RESIDENTIAL CLASS 3 ZONES

Min. Lot Area	Min. Effective Frontage	Max No. of Dwelling Units (D.U.)	Max. Plot Ratio	Min. No. of Car Spaces	Min. Setbacks from Boundaries		
					Front	Side(s)	Rear
680 m ²	20 m	1 (detached house)	As in Uniform Building Bylaws	2 per D.U.	7.5 m	4 m combined. 3 m minimum one side, 1 m the other (single storey). 3 m minimum two or more storeys.	7.5 m
1 000 m ²	20 m	2 (duplex housing)	" " "	2 per D.U.	} 9 m	3 m per storey	7.5 m
1 500 m ²	25 m	3 (triplex housing)	" " "	2 per D.U.			
2 000 m ²	30 m	4 (quadruplex housing)	" " "	2 per D.U.			

Where comprehensive subdivision plans and development designs are submitted for precincts or neighbourhoods with a minimum area of 40 hectares the Council may modify any of the above standard requirements of the zone, provided it is satisfied that the modifications are both socially and aesthetically desirable and provided also that no change in the subdivisional requirements will be made without the consent of the Town Planning Board.

Duplex, triplex or quadruplex housing development may only take place with the approval of the Council. In considering whether such development should be permitted the Council shall consider the further subdivision into lots for detached dwellings of the land on which the development is proposed.

The Council may permit a detached house to be erected on a lot which does not meet the minimum requirements shown in this table if :—

(a) the lot was shown on a plan of subdivision approved by all appropriate authorities prior to the Gazettal Date ;

OR,

(b) the lot is not less than 370 square metres in area and was reduced to below the minimum requirements prescribed in this table by severance due to resumption and the owner does not own an adjoining lot.

All the side set back distances shown in the above table apply irrespective of whether a garage is incorporated in the structure or not.

The Council may permit a drive through carport to be erected within a side set back distance provided that :—

(a) The set back distance does not provide access to any other parking spaces required by the Scheme.

(b) The carport has a minimum headroom of 2.8 metres.

All car parking spaces are to be behind the set back distance from the front of the lot.

In special circumstances the Council may require a minimum front set back distance of 7.5 metres to be increased to 9 metres.

Table GR4.—Delete Table GR4, substitute the following Table.

Table GR4
GENERAL RESIDENTIAL CLASS 4 ZONES

Min. Lot Area	Min. Effective Frontage	Max. No. of Dwelling Units (D.U.)	Max. Plot Ratio	Min. No. of Car Spaces	Min. Setbacks from Boundaries		
					Front	Side(s)	Rear
680 m ²	20 m	1 (detached house)	0.33 single storey 0.40 two or more storeys	2 per D.U.	7.5 m	Minimum 3 m on one side and 1 m on the other (single storey). 3 m minimum two or more storeys.	7.5 m
1 000 m ²	20 m	2 (duplex housing)	0.33 single storey 0.40 two or more storeys	2 per D.U.	7.5 m	3 m per storey each side	7.5 m
1 250 m ²	23 m	3 (triplex housing)	0.30	2 per D.U.	9 m	3 m per storey each side	7.5 m
1 500 m ²	25 m	4 (quadruplex housing)	0.30	2 per D.U.	9 m	3 m per storey each side	7.5 m
2 000 m ²	30 m	Multiple	0.30	5 D.U. or less	9 m	3 m per storey each side	9 m
2 500 m ²	35 m	Multiple	P.R. increases 0.000625 for each 25 m ² increase in Lot Area between 2 000 m ² and 10 000 m ² (1 hectare)	8 spaces 6-20 D.U., 1.5 spaces for each D.U. Over 20 D.U. 30 spaces plus 1.25 spaces per D.U. in excess of 20	9 m	3 m per storey each side	9 m
3 000 m ²	35 m	Multiple					
4 000 m ²	50 m	Multiple					
1 hectare	60 m	Multiple	0.50	” ” ”	9 m	3 m per storey each side	9 m

Where comprehensive architectural plans and designs of houses, such as “ patio housing ” are submitted for a minimum group of four dwelling units the Council has, with the prior consent of the Town Planning Board to the necessary subdivision, a discretion to modify standards as follows :—

300 m ²	12 m	1 (single family patio house)	0.35	2 per D.U.	6 m	Nil between Patio houses. 3 m at ends of each row	6 m
-------------------------	-----------	-------------------------------	-----------	-----------------	-----	--	-----

Where comprehensive architectural plans and designs are submitted for multi-unit development with a lot area exceeding 1 hectare, the Minister may, after considering reports from the Council and the Town Planning Board, modify any standard, other than the plot ratio, if he is satisfied that the modifications are both socially and aesthetically desirable.

Where comprehensive subdivision plans and development designs are submitted for precincts or neighbourhoods with a minimum area of 8 hectares, the Minister may, after considering reports from the Council and the Town Planning Board, modify any standard, if he is satisfied that the modifications are both socially and aesthetically desirable.

The Council may permit a detached house to be erected on a lot which does not meet the minimum requirements shown in this table if :—

(a) the lot was shown on a plan of subdivision approved by all appropriate authorities prior to the Gazettal Date ;

OR

(b) the lot is not less than 370 square metres in area and was reduced to below the minimum requirements prescribed in this table by severance due to resumption and the owner does not own an adjoining lot.

All the side set back distances shown in the above table apply irrespective of whether a garage is incorporated in the structure or not.

The Council may permit a drive through carport to be erected within a side set back distance provided that :—

(a) the set back distance does not provide access to any other parking spaces required by the Scheme.

(b) the carport has a minimum headroom of 2.8 metres.

All car parking spaces are to be behind the set back distance from the front of the lot.

In special circumstances the Council may require a minimum front set back distance of 7.5 metres to be increased to 9 metres.

Table GR4R—Delete Table GR4R, substitute the following Table

Table GR4R
GENERAL RESIDENTIAL CLASS 4 (RESTRICTED) ZONES

Min. Lot Area	Min. Effective Frontage	Max. No. of Dwelling Units (D.U.)	Max. Plot Ratio	Min. No. of Car Spaces	Min. Setbacks from Boundaries		
					Front	Side(s)	Rear
680 m ²	20 m	1 (detached house)	0.33	2 per D.U.	7.5 m	Minimum 3 m on one side and 1 m on the other	7.5 m
1 000 m ²	20 m	2 (single storey duplex housing)	0.33	2 per D.U.	7.5 m	3 m each side	7.5 m
1 250 m ²	23 m	3 (single storey triplex housing)	0.30	2 per D.U.	9 m	3 m each side	7.5 m
1 500 m ²	25 m	4 (single storey quadruplex housing)	0.30	2 per D.U.	9 m	3 m each side	7.5 m
2 000 m ²	30 m	Multiple (single storey terrace housing)	0.30	5 D.U. or less, 8 spaces, 6-20 D.U. 1.5 spaces per D.U. Over 20 D.U. 30 spaces, plus 1.25 for each D.U. in excess of 20	9 m	3 m each side	7.5 m
2 500 m ²	35 m	” ” ”	P.R. increases 0.000 625 for each 25 m ² increase in lot Area between 2 000 m ² and 10 000 m ² (1 hectare)		9 m	3 m each side	7.5 m
3 000 m ²	40 m	” ” ”			9 m	3 m each side	7.5 m
4 000 m ²	50 m	” ” ”			9 m	3 m each side	7.5 m
1 hectare	60 m	” ” ” ”	0.50	9 m	3 m each side	7.5 m
Where comprehensive architectural plans and designs of houses, such as “ patio housing ” are submitted for a minimum group of four dwelling units the Council has, with the prior consent of the Town Planning Board to the necessary subdivision, a discretion to modify standards as follows :—							
300 m ²	12 m	1 (single family patio house)	0.35	2 per D.U.	6 m	Nil between patio houses. 3 m at ends of each row	6 m

Where comprehensive architectural plans and designs are submitted for multi-unit development with a lot area exceeding 1 hectare the Minister may, after considering reports from the Council and the Town Planning Board, modify any standard, other than the plot ratio, if he is satisfied that the modifications are both socially and aesthetically desirable.

Where comprehensive subdivision plans and development designs are submitted for precincts or neighbourhoods with a minimum area of 8 hectares, the Minister may, after considering reports from the Council and the Town Planning Board, modify any standard, if he is satisfied that the modifications are both socially and aesthetically desirable.

The Council may permit a detached house to be erected on a lot which does not meet the minimum requirements shown in this table if :—

(a) the lot was shown on a plan of subdivision approved by all appropriate authorities prior to the Gazetted Date ;

OR

(b) the lot is not less than 370 square metres in area and was reduced to below the minimum requirements prescribed in this table by severance due to resumption and the owner does not own an adjoining lot.

All the side set back distances shown in the above table apply irrespective of whether a garage is incorporated in the structure or not.

The Council may permit a drive through carport to be erected within a side set back distance provided that :—

(a) the set back distance does not provide access to any other parking spaces required by the Scheme.

(b) the carport has a minimum headroom of 2.8 metres.

All car parking spaces are to be behind the set back distance from the front of the lot.

In special circumstances the Council may require a minimum front set back distance of 7.5 metres to be increased to 9 metres.

Table GR5—Delete Table GR5, substitute the following Table.

Table GR5
GENERAL RESIDENTIAL CLASS 5 ZONES

Min. Lot Area	Min. Effective Frontage	Max. No. of Dwelling Units (D.U.)	Max. Plot Ratio	Min. No. of Car Spaces	Min. Setbacks from Boundaries		
					Front	(Side(s))	Rear
680 m ²	20 m	1 (detached house)	0.33 single storey and 0.40 two or more storeys	2 per D.U.	9 m	Minimum 3 m on one side and 1 m on the other, 3 m minimum each side two or more storeys	7.5 m
900 m ²	20 m	2 (duplex housing)	0.33 single storey and 0.40 two or more storeys	2 per D.U.	9 m	1.5m per storey on each side for 2 storeys and above	7.5 m
1 200 m ²	23 m	3 (triplex housing)	0.35	2 per D.U.	9 m	" " " "	7.5 m
1 500 m ²	25 m	4 (quadruplex housing)	0.35	2 per D.U.	9 m	" " " "	7.5 m
2 000 m ²	30 m	Multiple } P.R. increases 0.00375 for each 25 m ² increase in Lot Area between 2 000 m ² and 9 000 m ²	0.35	5 D.U. or less, 8 spaces, 5-20 D.U., 1.5 spaces for each D.U., Over 20 D.U., 30 spaces plus 1.25 spaces for each D.U. in excess of 20	9 m	" " " "	9 m
2 500 m ²	35 m				9 m	" " " "	9 m
3 000 m ²	35 m				9 m	" " " "	9 m
4 000 m ²	40 m				9 m	" " " "	9 m
6 000 m ²	40 m				9 m	" " " "	9 m
8 000 m ²	40 m				9 m	" " " "	9 m
9 000 m ²	40 m				9 m	" " " "	9 m

Where comprehensive architectural plans and designs of houses, such as " row housing " are submitted for a minimum group of four dwelling units the Council has, with the prior consent of the Town Planning Board to the necessary subdivision, a discretion to modify standards as follows :—

220 m ²	10 m	1 (single family row house)	0.50	2 per D.U.	6 m	Nil between row houses ; 1.5 m at ends of each row	6 m
-------------------------	-----------	-----------------------------	-----------	-----------------	-----	--	-----

Where comprehensive architectural plans and designs are submitted for multi-unit development with a lot area exceeding 9 000 square metres, the Minister may, after considering reports from the Council and the Town Planning Board, modify any standard, other than plot ratio, if he is satisfied that the modifications are both socially and aesthetically desirable.

Where comprehensive subdivision plans and development designs for precincts or neighbourhoods are submitted for a minimum of 4 hectares, the Minister may, after considering reports from the Council and the Town Planning Board, modify any standard, if he is satisfied that the modifications are both socially and aesthetically desirable.

The Council may permit a detached house to be erected on a lot which does not meet the minimum requirements shown in this table if :—

(a) the lot was shown on a plan of subdivision approved by all appropriate authorities prior to the Gazettal Date ;

OR

(b) the lot is not less than 370 square metres in area and was reduced to below the minimum requirements prescribed in this table by severance due to resumption and the owner does not own an adjoining lot.

All the side set back distances shown in the above table apply irrespective of whether a garage is incorporated in the structure or not.

The Council may permit a drive through carport to be erected within a side set back distance provided that :—

(a) the set back distance does not provide access to any other parking spaces required by the Scheme.

(b) the carport has a minimum headroom of 2.8 metres.

All car parking spaces are to be behind the set back distance from the front of the lot.

In special circumstances the Council may require a minimum front set back distance of 7.5 metres to be increased to 9 metres.

Schedule—continued.

Provision amended	Amendment
Clause 32	Delete "30 feet" in line 4 of paragraph (b), substitute "9 m".
Clause 32	Delete "60 feet" in line 1 of paragraph (b) (ii), substitute "18 m".
Clause 32	Delete "18 feet by 8 feet" in line 3 of paragraph (c), substitute "5.5 m by 2.5 m".
Clause 34	Delete "two acres" in line 1 of paragraph (2) (b), substitute "8 000 m ² ".
Clause 34	Delete "twenty (20) acres" in line 9 of paragraph (2) (b), substitute "8 ha".
Clause 34	Delete "27 perches" in line 1 of paragraph (2) (b) (ii), substitute "680 m ² ".
Clause 34	Delete "32 perches" in line 2 of paragraph (2) (b) (ii), substitute "800 m ² ".
Clause 34	Delete "one chain" in line 2 of paragraph (2) (b) (ii), substitute "20 m".
Clause 35	Delete "thirty hundredweight" in line 2 of paragraph (a), substitute "1.5 tonnes".
Clause 35	Delete "500 square feet" in line 3 of paragraph (a) (i), substitute "50 m ² ".
Clause 35	Delete "25 feet" in line 4 of paragraph (a) (i), substitute "7.5 m".
Clause 35	Delete "9 feet" in line 1 of paragraph (a) (iii), substitute "3 m".
Clause 35	Delete "thirty hundredweight" in line 2 of paragraph (b), substitute "1.5 tonnes".
Clause 36	Delete "6 ft. 6 in." in line 5 of paragraph (1) (c), substitute "2 m".
Clause 36	Delete "12 ft. 6 in." in line 6 of paragraph (1) (c), substitute "4 m".

"Here follows new Tables set out in the same manner as the original Tables but with metric quantities in place of imperial quantities."

Building Table—Delete Building Table, substitute the following Table.

BUILDING TABLE

1 Purpose	2 Minimum Area of Site	3 Minimum Effective Frontage	4 5 6 7 Minimum Set-back Distance			
			Front	Side 1	Side 2	Rear
Places of Worship	3 000 m ²	30 m	15 m	6 m	6 m	9 m
Hospitals—Convalescent Homes	4 000 m ²	40 m	15 m	6 m	6 m	9 m
Private Schools	8 000 m ²	60 m	15 m	6 m	6 m	9 m
Kindergartens	2 000 m ²	25 m	9 m	6 m	6 m	9 m
Day Care Centres	1 000 m ²	20 m	9 m	3 m	3 m	9 m
Consulting Room/Residence	1 000 m ²	20 m	9 m	3 m	1 m	7.5 m
Athletic Club—Social Club	4 000 m ²	40 m	15 m	6 m	6 m	9 m
Institutional Home	4 000 m ²	40 m	15 m	6 m	6 m	9 m
Institutional Building	4 000 m ²	40 m	15 m	6 m	6 m	9 m
Hotel	1.2 ha	80 m	15 m	6 m	6 m	9 m
Tavern	4 000 m ²	50 m	15 m	6 m	6 m	9 m
Motel	4 000 m ²	40 m	15 m	6 m	6 m	9 m
Public Halls	2 000 m ²	25 m	15 m	6 m	6 m	9 m
Youth Centres	2 000 m ²	25 m	15 m	6 m	6 m	9 m

NOTE : Where any building exceeds 6 metres in height to roof plate level, each minimum side set back distance shall be increased by the amount by which the building exceeds 6 metres in height to roof plate level.

Clause 37 Delete the Minimum Lot Requirement Table, substitute the following Table.

1 Purpose	2 Minimum Area of Site	3 Minimum Effective Frontage
Service Station	2 000 m ²	30 m
General Industry	4 000 m ²	30 m
Light Industry	2 000 m ²	20 m
Showroom/Warehouse	2 000 m ²	20 m
Warehouse	2 000 m ²	20 m
Local Shopping	6 000 m ²	60 m

Provision amended	Amendment
Clause 38	Delete "40 feet" wherever it appears, substitute "12 m".
Clause 38	Delete "50 feet" wherever it appears, substitute "15 m".
Clause 38	Delete "30 feet" where it appears, substitute "9 m".

SCHEDULE—*continued*

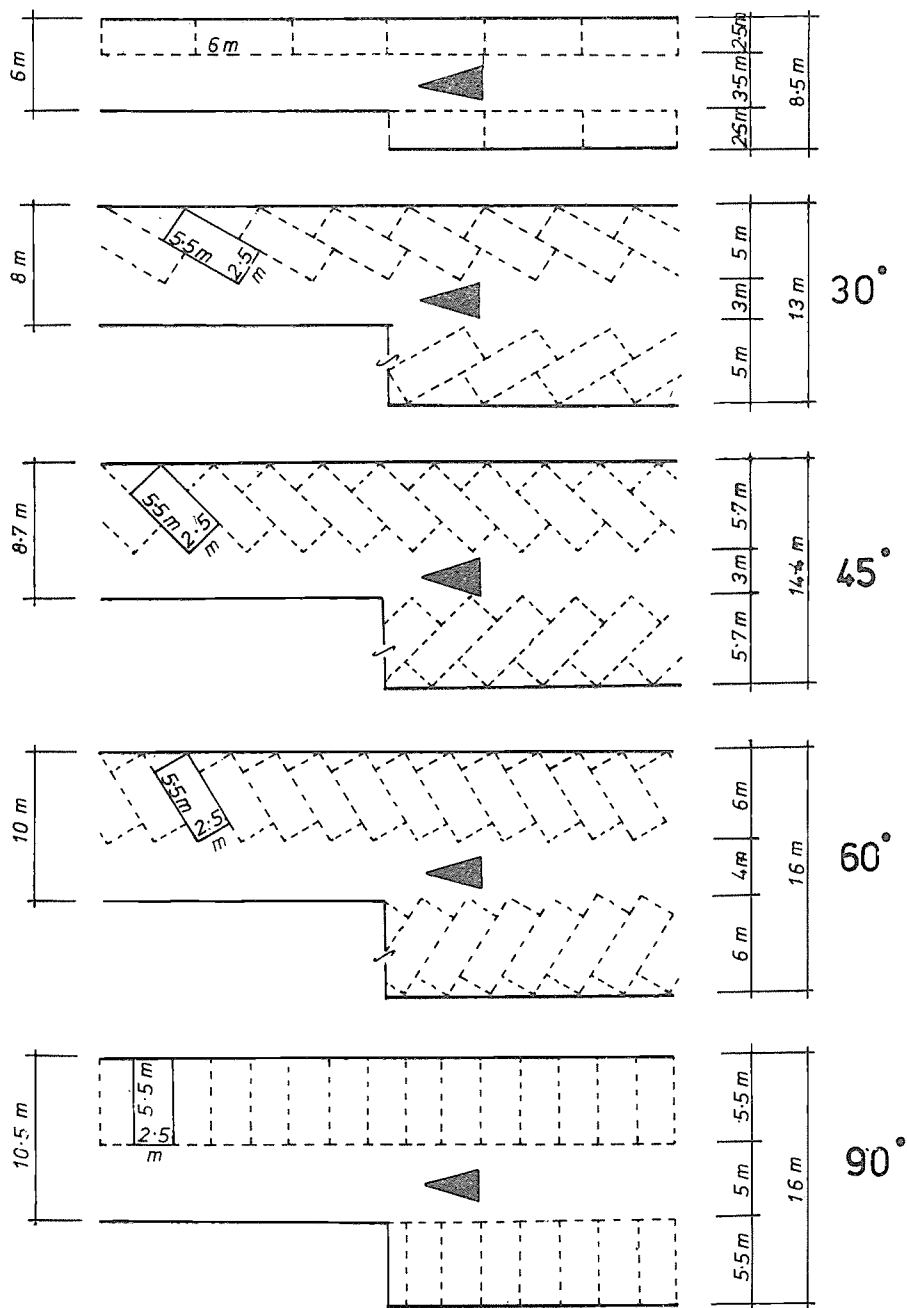
Provision amended		Amendment
Clause 39	Delete "two hundred and fifty feet" in line 2, substitute "75 m".
Clause 39	Delete "thirty feet" in line 4, substitute "9 m".
Clause 40	Delete "20 feet" in line 6, substitute "6 m".
Clause 41	Delete "twelve feet" in line 2 of paragraph (a), substitute "3.6 m".
Clause 41	Delete "fifteen feet" in line 1 of paragraph (b), substitute "4.5 m".
Clause 41	Delete "eight feet three inches" in lines 1 and 2 of paragraph (c), substitute "2.5 m".
Clause 41	Delete "thirty feet" in lines 1 and 2 of paragraph (d), substitute "9 m".
Clause 43	Delete "fifty feet" in line 1 of paragraph (2), substitute "15 m".
Clause 43	Delete "sixteen feet" in line 1 of paragraph (2) (a), substitute "5 m".
Clause 43	Delete "sixteen feet" in line 1 of paragraph (2) (b), substitute "5 m".
Clause 43	Delete "fifty feet" in line 1 of paragraph (2) (b), substitute "15 m".
Clause 43	Delete "thirty feet" in line 1 of paragraph (3), substitute "9 m".
Clause 43	Delete "fifty feet" in line 2 of paragraph (3), substitute "15 m".
Clause 43	Delete "ten feet" in line 1 of paragraph (3) (a), substitute "3 m".
Clause 43	Delete "ten feet" in line 1 of paragraph (3) (b), substitute "3 m".
Clause 43	Delete "thirty feet" in line 2 of paragraph (4), substitute "9 m".
Clause 46	Delete "fifteen feet" in lines 1 and 2 of paragraph (4), substitute "4.5 m".
Clause 46	Delete "fifteen foot" in line 2 of paragraph (4), substitute "4.5 m".
Clause 46	Delete "ten feet" in line 4 of paragraph (4), substitute "3 m".
Clause 47	Delete "sixteen feet" in line 2 of paragraph (1), substitute "5 m".
Clause 47	Delete "ten feet" in line 6 of paragraph (1), substitute "3 m".
Clause 47	Delete "fifty feet" in line 4 of paragraph (2) (b), substitute "15 m".
Clause 50	Delete "60 perches" in line 1 of paragraph (a), substitute "1 500 m ² ".
Clause 50	Delete "ten perches" in line 2 of paragraph (b), substitute "250 m ² ".
Clause 54	Delete "6 ft. 6 in." in line 15, substitute "2 m".
Clause 54	Delete "12 ft. 6 in." in line 16, substitute "3.8 m".
Clause 55	Delete "70 feet" in line 2, substitute "21 m".
Clause 56	Delete "3 acres" in line 3, substitute "1.2 ha".
Clause 56	Delete "3 chains" in line 3, substitute "60 m".
Clause 56	Delete "1,200 square feet" in line 1 of paragraph (b), substitute "110 m ² ".
Clause 57	Delete "1,000 square feet" in line 1 of paragraph (a), substitute "100 m ² ".
Clause 57	Delete "twenty feet" in line 3 of paragraph (a), substitute "6 m".
Clause 57	Delete "one hundred square feet" in line 2 of paragraph (c), substitute "9 m ² ".
Clause 57	Delete "six feet" in line 2 of paragraph (d), substitute "2 m".
Clause 57	Delete "eighteen feet" in line 5 of paragraph (f), substitute "5.5 m".
Clause 57	Delete "fifteen feet" in line 7 of paragraph (f), substitute "4.5 m".
Clause 57	Delete "five hundred square feet" in line 3 of paragraph (i), substitute "50 m ² ".
Clause 57	Delete "one thousand square feet" in line 4 of paragraph (i), substitute "100 m ² ".
Clause 59	Delete "thirty square feet" in lines 3 and 4, substitute "3 m ² ".
Clause 60	Delete "two acres" in line 2 of paragraph (2), substitute "8 000 m ² ".
Clause 60	Delete "one acre" in line 3 of paragraph (2), substitute "4 000 m ² ".
Clause 60	Delete "33 feet" in line 1 and line 2 of paragraph (2) (a), substitute "10 m".
Clause 60	Delete "15 feet" in line 3 of paragraph (2) (a), substitute "4.5 m".
Clause 64	Delete "500 square feet" in lines 1 and 2, substitute "50 m ² ".
Clause 64	Delete "750 square feet" in line 3, substitute "70 m ² ".
Clause 64	Delete "five feet" in line 15, substitute "1.5 m".
Clause 68	Delete "250 square feet" in line 1 of the paragraph headed "Factory Tenement Building", substitute "23 m ² ".
Clause 68	Delete "2,000 sq. ft." in line 2 of the paragraph headed "Factory Tenement Building", substitute "200 m ² ".
Clause 68	Delete "400 sq. ft." in line 4 of the paragraph headed "Factory Tenement Building", substitute "40 m ² ".
Clause 68	Delete "20,000 sq. ft." in line 1 of sub-paragraphs (a) and (b) of the paragraph headed "Shops", substitute "2 000 m ² ".
Clause 68	Delete "48 sq. ft." in line 2 of sub-paragraph (a) of the paragraph headed "Shops", substitute "4.5 m ² ".
Clause 68	Delete "80 sq. ft." in line 3 of sub-paragraph (a) of the paragraph headed "Shops", substitute "7.5 m ² ".
Clause 68	Delete "250 sq. ft." in line 2 of sub-paragraph (a) of the paragraph headed "Offices", substitute "25 m ² ".
Clause 68	Delete "100 sq. ft." in line 3 of sub-paragraph (b) of the paragraph headed "Offices", substitute "10 m ² ".
Clause 68	Delete "72 sq. ft." in line 4 of sub-paragraph (b) of the paragraph headed "Offices", substitute "6.5 m ² ".
Clause 68	Delete "12 ft." in line 2 of the paragraph headed "Showroom, etc.", substitute "3.5 m".
Clause 68	Delete "400 sq. ft." in line 3 of the paragraph headed "Showroom, etc.", substitute "40 m ² ".
Clause 68	Delete "100 sq. ft." in line 1 of the paragraph headed "Service Station", substitute "10 m ² ".
Clause 68	Delete "20 sq. ft." in line 2 of the paragraph headed "Place of Worship, etc.", substitute "2 m ² ".
Clause 68	Delete "30 sq. ft." in line 5 of the paragraph headed "Place of Worship, etc.", substitute "3 m ² ".
Clause 68	Delete "20 sq. ft." in line 2 of the paragraph headed "Hotel, Tavern", substitute "2 m ² ".
Clause 68	Delete "45 sq. ft." in line 5 of the paragraph headed "Hotel, Tavern", substitute "4.5 m ² ".
Clause 68	Delete "acre" in line 3 of sub-paragraph (7) of the paragraph headed "Motel, Residential Building", substitute "4 000 m ² ".
Clause 68	Delete "an acre" in line 5 of sub-paragraph (7) of the paragraph headed "Motel, Residential Building", substitute "4 000 m ² ".

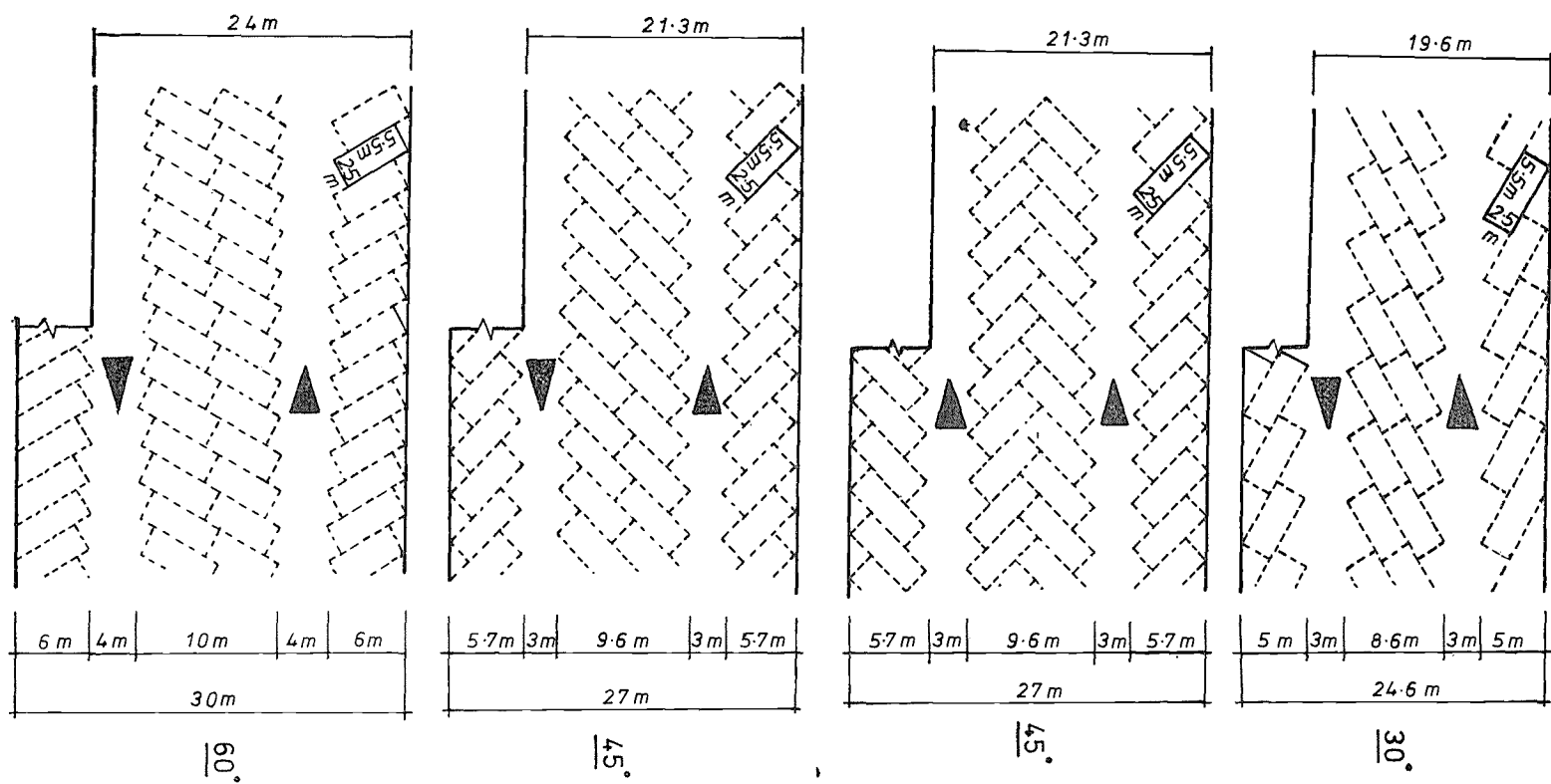
"Here follows a new Appendix set out in the same manner as the original Appendix but with metric quantities in place of imperial quantities."

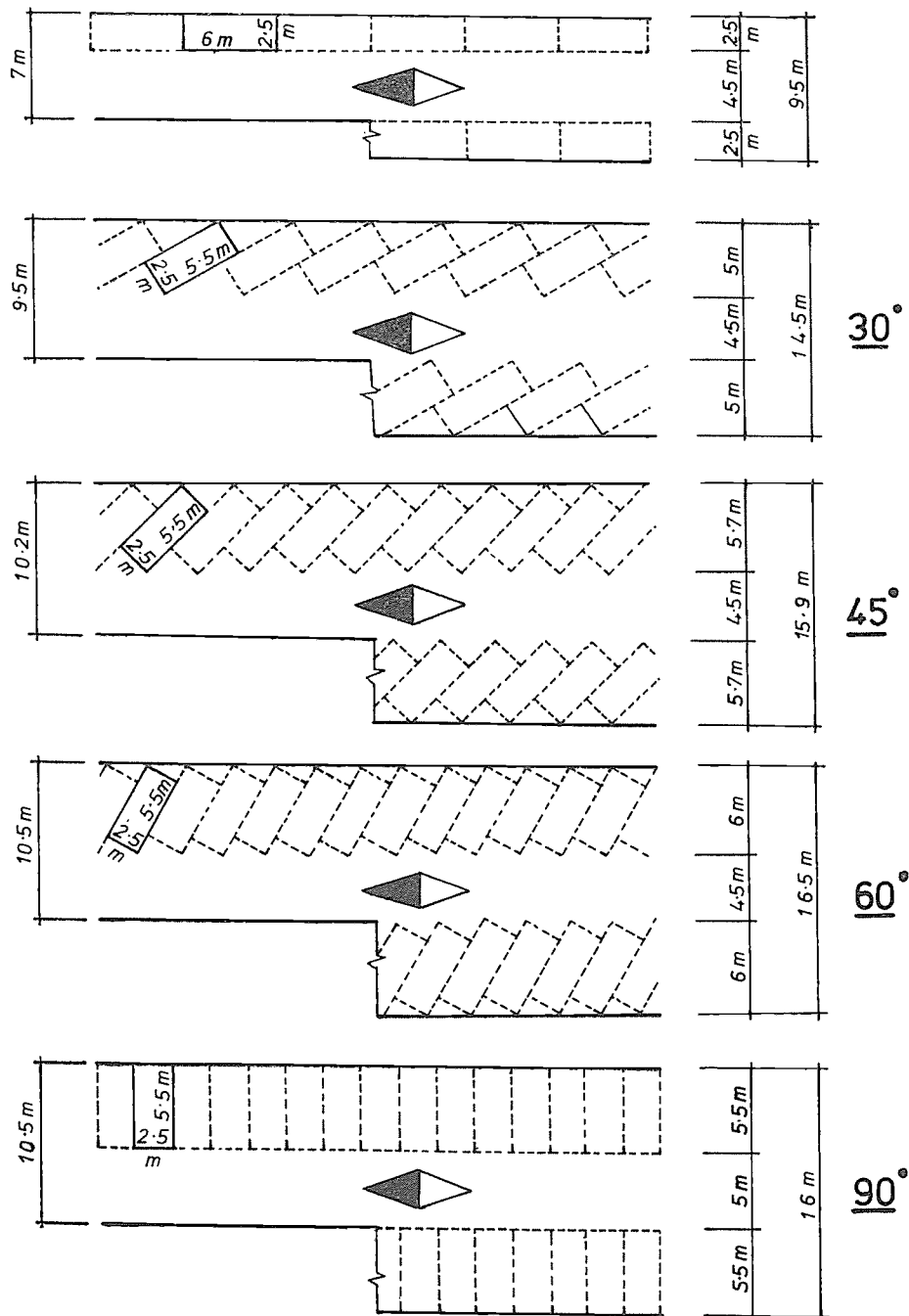
APPENDIX SHOWING ADOPTED STANDARDS FOR OFF STREET PARKING

All measurements shown in metres

Scale: 1:500







Approved by His Excellency the Lieutenant Governor and Administrator in Executive Council this 18th day of June, 1975.

R. D. DAVIES,
Clerk of the Council

METRIC CONVERSION ACT, 1972-1973

(Section 6)

T.P.B. 853/2/30/11

NOTICE

I, EDGAR CYRIL RUSHTON, Minister for Urban Development and Town Planning, acting pursuant to the powers conferred by Section 6 of the Metric Conversion Act, 1972-1973 and with the approval of the Lieutenant Governor and Administrator, do hereby amend the town planning scheme referred to in Part 1 of the Schedule to this notice in the manner set forth in Part 2 of that Schedule with effect on and from the date of the publication of this notice in the *Government Gazette*.

Dated this 13th day of June, 1975.

E. C. RUSHTON,
Minister for Urban Development and Town Planning.

SCHEDULE

PART 1—TOWN PLANNING SCHEME

Town Planning Scheme No. 1 adopted by the Council of the municipality of the Shire of Wanneroo under the provisions of the Town Planning and Development Act, 1928 and published in the *Government Gazette* on the 13th September, 1972 and amended from time to time thereafter in the manner prescribed by that Act.

PART 2—AMENDMENTS

Provision amended	Amendment
Clause 1.8	Delete "200 square feet" in line 1 of paragraph (c) of the definition " Home Occupation ", substitute " 19 m ² ".
Clause 1.8	Delete " two (2) square feet " in lines 1 and 2 of paragraph (c) of the definition " Home Occupation ", substitute " 0.2 m ² ".
Clause 1.8	Delete " 4 ft x 2 ft " in line 1 of paragraph (d) of the definition " Special Industry ", substitute " 1.2 x 0.6 m ".

" Here follows new Table set out in the same manner as the original Table but with metric quantities in place of imperial quantities."

Table No. 1a—Delete Table No. 1a, substitute the following Table.

Table No. 1a

ESTIMATES OF LAND USE ALLOCATION—WHITFORD PROJECT AREA

ESTIMATES OF LAND USE ALLOCATION

An outline of land use allocation is drawn up by the following table :
(areas in hectares)

Zone or Reservation	ORIGINAL OWNER OR CONTRIBUTOR (after Land Exchanges)				
	NWE	WB	BP	Crown	Total
Open Space (Region—Coastal)	9.91	8.09	21.04	36.42	74.96
Open Space (Region—Recreation) (ex cemetery)	67.18	67.18
Open Space (L.A.)	62.69	64.34+	22.86	149.89+
School sites	29.95	29.34	6.88	10.72	76.89
Single Residential (including area of access roads)	400.84	458.51	154.59	1013.94
Group Residential (including area of access roads)	22.26	26.30	10.12	58.68
Multiple Residential (including area of access roads)	6.07	6.07	2.02	14.16
Whitford Town Centre	9.10	9.10	18.20
Commercial—other than Town Centre (estimated)	4.45	4.05	2.43	10.93
General Industry	37.64	37.64
Tertiary Education	53.01	53.01
M.W.S. (Reservoir)	8.50	8.50
M.W.S. (Sewage Treatment)	83.36	83.36
Cemetery	134.36	134.36
Service Stations (estimated)	1.01	1.42	0.61	3.04
C.A. Roads	22.26	23.07	15.78	4.05	65.16
Special Public Purposes	7.69	7.69
Civic and other (incl. private schools) (estimated)	10.12	8.09	4.05	22.26
National Fitness	27.52	27.52
Hotels	2.02	2.02	2.02	6.06
Total	580.18 (calcu- lated)	640.40 (actual)	242.40 (estim- ated)

Clause 5.16	Delete "five feet" in line 1 of paragraph (c), substitute "1.5 m".
Clause 5.27	Delete "300 feet" in line 6, substitute "90 m".
Clause 5.28	Delete "acreage" in line 1 of paragraph (b), substitute "area".
Clause 5.32	Delete "4 ft x 2 ft" in line 1 of paragraph (d), substitute "1.2 m x 0.6 m".
Clause 5.32	Delete "fifty feet" in line 3 of paragraph (e), substitute "15 m".
Clause 5.32	Delete "thirty feet" in line 4 of paragraph (f), substitute "9 m".
Clause 5.32	Delete "fifteen feet" in line 3 of paragraph (g), substitute "4.5 m".
Clause 5.32	Delete "fifteen feet" in lines 1 and 2 of paragraph (h) and paragraph (i), substitute "4.5 m".
Clause 5.32	Delete "fifteen feet" in line 2 of paragraph (j) (i), substitute "4.5 m".
Clause 5.32	Delete "six feet" in line 6 of paragraph (k), substitute "1.8 m".
Clause 5.32	Delete "140 sq. ft" in line 1 of paragraph (m) (i), substitute "13 m ² ".
Clause 5.32	Delete "100 sq. ft" in line 4 of paragraph (m) (iii), substitute "9 m ² ".
Clause 5.32	Delete "125 links" in line 1 of paragraph (o) (i), substitute "25 m".
Clause 5.32	Delete "50 perches" in line 1 of paragraph (o) (ii), substitute "1 250 m ² ".
Clause 5.32	Delete "6 ft" in line 3 of paragraph (q), substitute "1.8 m".

"Here follows new Tables set out in the same manner as the original Tables but with metric quantities in place of imperial quantities."

Table No. 2—Delete Table No. 2, substitute the following Table.

Table No. 2
SITE AND CARPARKING REQUIREMENTS
(Uses generally of a Residential Nature)

1. Use	2. Minimum Lot Area	3. Minimum Frontage	4. Minimum Setbacks from Boundaries			5. Number of Parking spaces or garages to be provided	6. Maximum Plot Ratio	7. Maximum Site Coverage	8. Other Requirements and Variations
			Front	Side	Rear				
Dwelling House	Minimum 680 m ²	Minimum 18 m	As set down in the U.B.B.L.'s except for corner lots ; see column 8			2	As set down in U.B.B.L.'s	As set down in U.B.B.L.'s	For corner lots, 7·5 m to one street and 3·0 m to the other; except that no portion of a building shall project into a "15 m truncation" of the corner, as illustrated in Appendix B See Clause 5·17 for certain structural and environmental requirements
(Shire) Duplex	900 m ²	20 m to all streets	7·5 m	3·0 m Single Storey; 4·5 m Two Storey	7·5 m	4	0·33 Single Storey, 0·40 Two Storey	0·4	
Consulting Rooms (incl. Medical and Dental Clinics)	If in Res. Zone 800 m ²	20 m to all streets	If in Res. Zone 7·5 m	3·0 m per Storey if in Res. Zone	7·5 m	As determined by Council, Min. 6	0·30 if in Res. Zone	0·30	Subject to Health Act
Club, non Residential	1 000 m ²	30 m	9·0 m	3·0 m	7·5 m	1 per 9·5 m ² of gross floor area	0·50	0·30	
Res. Build. (inc. Boarding House, Lodging House, Hostel and Res. Club)	1 000 m ²	20 m	9·0 m	3·0 m	7·5 m	1 per two persons including staff	0·50	0·30	
C-Class Hospital Convalescent Home	2 000 m ²	30 m	9·0 m	4·5 m	7·5 m	1 per four beds, including staff	0·50	0·30	
School	8 000 m ²	30 m	9·0 m	9·0 m	9·0 m	1 per Class-room	
Kindergarten	2 000 m ²	30 m	7·5 m	3·0 m	7·5 m	All requirements may be reduced by Council in special circumstances
Public Worship (incl. Church Hall)	2 000 m ²	30 m	9·0 m	3·0 m	3·0 m	1 per 4 seats, on the basis of one seat being provided for each person attending	0·30	0·30	

Table No. 4—Delete Table No. 4, substitute the following Table.

Table No. 4
SITE AND CARPARKING REQUIREMENTS
(Uses generally of a Commercial Nature)

1. Use	2. Minimum Lot Size	3. Minimum Frontage	4. Minimum Setbacks from Boundaries			5. Minimum Number of Paved Parking Spaces or Garages to be provided	6. Maximum Plot Ratio	7. Maximum Site Coverage	8. Other Requirements and Variations
			Front	Side	Rear				
Public Amusements (includes theatre and Cinema)	550m ²	15.0 m	9.0 m	3.0 m from side street (Cnr. lots only)	*6.0 m	1 to every 4 persons whom the building is designated to accommodate	*See note for shop. Requirements may be varied by Council in buildings designed for multiple uses
Hotel, with accommodation (does not include separately licensed bars or taverns)	1.2 ha	90.0 m	As determined by Council			1 space per bedroom, plus 1 space for each 2m ² of bar space and lounge area	
Hotel without accommodation (includes separately licensed Bars or Taverns)	As determined by Council			1 space per 2m ² of bar and lounge area	See sub-section 5.35
Motel, Private Hotel	4 000 m ²	60.0 m	9.0 m	6.0 m	3.0 m	1 space per unit; plus 1 space per three patrons where there is restaurant open to the public; plus 1 space per 2.5 m ² of licensed floor area exclusive of storage, service and refrigeration areas	Not to exceed two storeys, unless Council approves otherwise with appropriate conditions designed to protect the environment and amenity of the surrounding locality
Shop	185 m ²	6.0 m	9.0 m	3.0 m from side street (Cnr. lots only)	*6.0 m	**Up to 930 m ² gross floor area, 1 space per 9.5 m ² g.f.a. 930 m ² –9 300 m ² g.f.a. 100 spaces plus 1 space per 7.5 m ² in excess of 930 m ² g.f.a.; over 9 300 m ² g.f.a., 1 200 spaces plus as many additional spaces as determined by Council	*To provide for rear service access; may be varied in special circumstances with Council approval where alternative acceptable service access is provided **This requirement may be reduced by Council for a service shop in a block of flats or in an institutional building. Landscaping as required by Council up to 1/12th of Site Area
Offices	6.0 m	9.0 m	3.0 m from side street (cnr. lots only)	*6.0 m	1 space per 28.0 m ² of gross floor area	1.0	0.60	*See note for shop
Showroom	185 m ²	6.0 m	9.0 m	3.0 m from side street (Cnr. lots only)	*6.0 m	1 to each 93.0 m ² of gross floor area (incl. open areas); or 1 to every 2 employees; whichever is the greater; plus customer parking as determined by the Council	*See note for shop
Warehouse	185 m ²	6.0 m	9.0 m	3.0 m	*6.0 m	1 to each 93.0 m ² of gross floor area (incl. open areas); or 1 to every 2 employees, whichever is the greater, plus customer parking as determined by the Council	*See note for shop

Table No. 5—Delete Table No. 5, substitute the following Table.

Table No. 5
SITE AND CARPARKING REQUIREMENTS
(Uses generally of an Industrial Nature)

1. Use	2. Minimum Lot Area	3. Minimum Frontage	4. Minimum Setbacks from Boundaries			5. Number of Parking spaces or garages to be provided	6. Maximum Plot Ratio	7. Maximum Site Coverage	8. Other Requirements and Variations
			Front	Side	Rear				
Industry	*2 000 m ²	*30.0 m	9.0 m to both streets for cnr. lot	*3.0 m	3.0 m	One space for each two employees, plus 25% for customer parking; or one third of the site in addition to setback areas; whichever provides the greater number of spaces; where sales are not made from the premises, the 25% referred to above may be reduced to 10% where a showroom is attached to the premises; additional spaces at the rate of 1 space per 9.3 m ² of gross floor area shall be provided			*Not applicable to plans or diagrams of survey created prior to the Gazettal of the Scheme. Parking Requirements may be reduced for lots less than 2 000 m ² in area. Landscaping as required by Council up to 1/12th of site area. Where a site has a street frontage at the front and rear, Council may reduce the side boundary set back to 1.5 m
Light Industrial	*1 000 m ²	*20.0 m	*9.0 m	3.0 m	3.0 m	One space for each two employees, plus 25% for customer parking; or one third of the site in addition to setback areas; whichever provides the greater number of spaces, where sales are not made from the premises, the 25% referred to above may be reduced to 10% where a showroom is attached to the premises; additional spaces at the rate of 1 space per 9.3 m ² of gross floor area shall be provided			*See note for Industry. Parking requirements may be reduced for lots less than 2 000 m ² in area. Landscaping as required by Council up to 1/12th of site area. Where a site has a street frontage at the front and rear Council may reduce the side boundary set back to 1.5 m
Special Industry	1 250 m ²	25 m	15 m	3 m	3 m	One space for each two employees, plus 25% for customer parking; or one third of the site in addition to set back areas; whichever provides the greater number of spaces; where sales are not made from the premises, then 25% referred to above may be reduced to 10% where a showroom is attached to the premises; additional spaces at the rate of 1 space per 9 m ² of gross floor area shall be provided			"See Clause 5.32 for corner lots. Parking requirements may be reduced for lots less than 2 000 m ² in area. For other requirements see 5.32
Warehouse	2 000 m ²	30.0 m	9.0 m	3.0 m, 9.0 m to both streets for cnr. lot	6.0 m	1 to each 93.0 m ² of gross floor area (incl. open areas); or 1 to every 2 employees; whichever is the greater plus customer parking as determined by the Council			**To provide for rear service access may be varied in special circumstances with Council approval where alternative acceptable access is provided
Service Station	1 250 m ²	36.0 m (Both streets for cnr. lot)	9.0 m (Both streets for cnr. lot)	3.0 m	6.0 m	1 to each working bay, plus 1 to each person employed on the site			Landscaping as required by Council up to 1/12th of site area

Schedule—continued.

Provision amended	Amendment
APPENDIX "A"	Delete " 20' " where it appears, substitute " 6 m ".
APPENDIX "A"	Delete "20 ft." where it appears, substitute "6 m".
APPENDIX "A"	Delete " 150' " wherever it appears, substitute "46 m".
APPENDIX "A"	Delete "150 ft." where it appears, substitute "46 m".
APPENDIX "B"	Delete "50 FEET" where it appears, substitute "15 METRE".
APPENDIX "B"	Delete " 50'0' " wherever it appears, substitute "15 m".
APPENDIX "B"	Delete "60 FEET" where it appears, substitute "19 METRE".
APPENDIX "B"	Delete " 60'0' " wherever it appears, substitute "19 m".

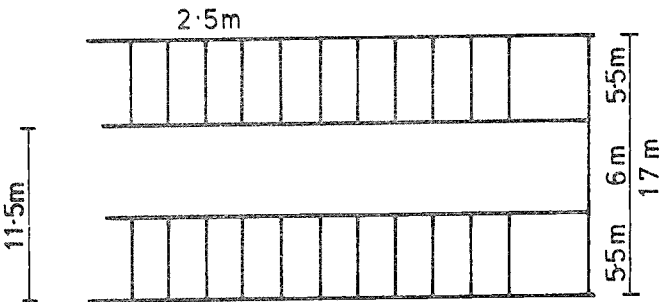
"Here follows a new Second Schedule set out in the same manner as the original Schedule but with metric quantities in place of imperial quantities."

THE SECOND SCHEDULE

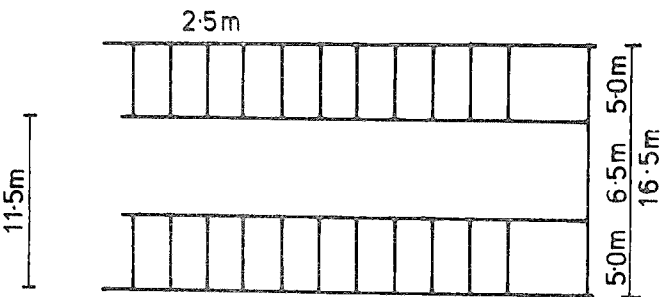
PARKING MODULES

1A. 90° PARKING

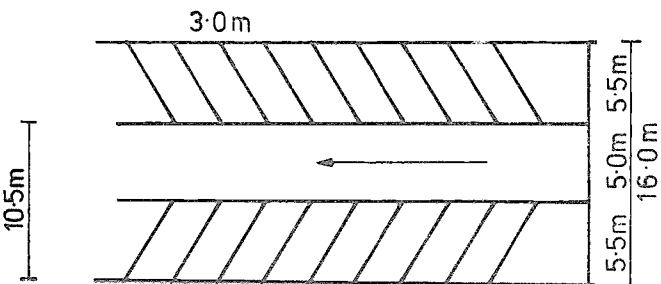
OR



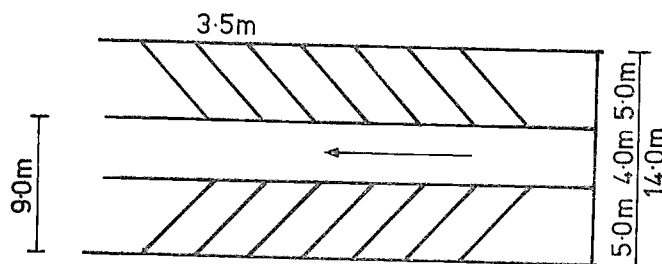
1B 90° PARKING



2. 60° PARKING



Second Schedule—continued.

3. 45° PARKING

Approved by His Excellency the Lieutenant Governor and Administrator in Executive Council this 18th day of June, 1975.

R. D. DAVIES,
Clerk of the Council.

METRIC CONVERSION ACT, 1972-1973

(Section 6)

NOTICE

T.P.B. 853/2/22/3

I, EDGAR CYRIL RUSHTON, Minister for Urban Development and Town Planning, acting pursuant to the powers conferred by Section 6 of the Metric Conversion Act, 1972-1973 and with the approval of the Lieutenant Governor and Administrator, do hereby amend the town planning scheme referred to in Part 1 of the Schedule to this notice in the manner set forth in Part 2 of that Schedule with effect on and from the date of the publication of this notice in the *Government Gazette*.

Dated this 6th day of June, 1975.

E. C. RUSHTON,
Minister for Urban Development and Town Planning.

SCHEDULE

PART 1—TOWN PLANNING SCHEME

Town Planning Scheme No. 1 adopted by the Council of the municipality of the Shire of Armadale-Kelmscott under the provisions of the Town Planning and Development Act, 1928 and published in the *Government Gazette* on the 5th April, 1973 and amended from time to time thereafter in the manner prescribed by that Act.

PART 2—AMENDMENTS

Provision amended	Amendment
Clause 1.8	Delete "25 ft." in line 4 of the definition "Effective frontage", substitute "7.5 m".
Clause 1.8	Delete "200 sq. ft." in lines 1 and 2 of paragraph (c) of the definition "Home occupation", substitute "20 m".
Clause 1.8	Delete "two square feet" in line 2 of paragraph (e) of the definition "Home occupation", substitute "0.2 m ² ".
Clause 1.8	Delete "twelve perches" in line 3 of the definition "Patio Housing", substitute "300 m ² ".
Clause 1.8	Delete "6 ft." in line 7 of the definition "Plot ratio", substitute "1.8 m".
Clause 1.8	Delete "3 ft. 6 in." in line 9 of the definition "Plot ratio", substitute "1 m".
Clause 1.8	Delete "nine perches" in line 3 of the definition "Row housing", substitute "220 m ² ".
Clause 1.8	Delete "six perches" in line 3 of the definition "Town housing", substitute "150 m ² ".
Clause 4.6	Delete "one-half acre" in line 2, substitute "2 000 m ² ".
Clause 4.12	Delete "half an acre" in line 3, substitute "2 000 m ² ".
Clause 4.13.2	Delete "5 feet" in line 2, substitute "1.5 m".
Clause 4.16.4	Delete "10 feet" in line 2, substitute "3 m".
Clause 4.17.1	Delete "ten feet" in line 2, substitute "3 m".
Clause 4.17.1	Delete "thirty feet" in line 6, substitute "9 m".
Clause 4.18.3	Delete "twenty feet" in line 2, substitute "6 m".
Clause 4.18.3	Delete "twenty foot" in line 3, substitute "6 m".
Clause 4.18.3	Delete "ten Feet" in line 5, substitute "3 m".
Clause 4.19.1	Delete "1,000 sq. ft." in line 1, substitute "100 m ² ".
Clause 4.19.2	Delete "twenty feet" in line 1, substitute "6 m".
Clause 4.19.4	Delete "six feet" in line 2, substitute "1.8 m".

"Here follows new Tables set out in the same manner as the original Tables but with the metric quantities in place of imperial quantities."

Table No. 2—Delete Table No. 2, substitute the following table.

TABLE No. 2—SITE AND CAR PARKING REQUIREMENTS
(Uses generally of a Residential Nature)

1. Use	2. Minimum Lot Area	3. Minimum Frontage	4. Minimum Setbacks from Boundaries			5. Number of Parking Spaces or Garages to be Provided	6. Maximum Plot Ratio	7. Maximum Site Coverage	8. Other Requirements and Variations
			Front	Side	Rear				
CONSULTING ROOMS (incl. Medical and Dental Clinics)	740 m ²	20 m	9 m (7·5 m if frontage in all streets)	3 m per storey if in Resi- dential Zone	7·5 m	5 spaces per Consulting Room	0·30	0·30	
CLUB—Non-residential	1 000 m ²	30 m	9 m	3 m	7·5 m	1 space per 5 m ² of gross floor area	0·50	0·30	
RESIDENTIAL BUILDING (incl. Boarding House, Hostel, Residential Club)	1 000 m ²	30 m	9 m	3 m	7·5 m	1 per 2 persons including staff	0·50	0·30	
“C” CLASS HOSPITAL Convalescent Home	2 000 m ²	30 m	9 m	5 m	7·5 m	1 per 4 beds plus 1 space per each staff member	0·50	0·30	Subject to Health Act
SCHOOL	8 000 m ²	30 m	9 m	9 m	9 m	1·25 per classroom	All requirements may be reduced by Council in special circumstances.
KINDERGARTEN	2 000 m ²	30 m	7·5 m	3 m	7·5 m	1·5 per staff member	
PUBLIC WORSHIP (incl. Church Hall)	2 000 m ²	30 m	9 m	3 m	3 m	1 per 4 seats (on the basis of 1 space being provided for each four persons attending.	0·30	0·30	

Table No. 3—Delete Table No. 3, substitute the following table.

TABLE No. 3 SITE AND CAR PARKING REQUIREMENTS
SINGLE RESIDENTIAL ZONES 1A, B AND C

1. Minimum Lot Area	2. Minimum Effective Frontage	3. Maximum No. of Dwelling Units (D.U.)	4. Maximum Plot Ratio	5. Minimum No. of Car Spaces	6. Minimum Setbacks from Boundaries		
					Front	Sides	Rear
SINGLE RESIDENTIAL ZONE 1A—1 500 m ²	24 m	Single	0·30	2 per D.U.	7·5 m	As set down in the U.B.B.L.'s	7·5 m
SINGLE RESIDENTIAL ZONE 1B—1 500 m ²	(Requires deep sewerage connection) 24m	Single	0·30	2 per D.U.	7·5 m	“ “ “ “	7·5 m
SINGLE RESIDENTIAL ZONE 1C—2 000 m ²	24 m	Single	0·30	2 per D.U.	7·5 m	“ “ “ “	7·5 m
SINGLE RESIDENTIAL ZONE 1C (with sewer) 2 000 m ²	24 m	Single	0·30	2 per D.U.	7·5 m	“ “ “ “	7·5 m

Table No. 4—Delete Table No. 4, substitute the following table.

TABLE No. 4 SITE AND CAR PARKING REQUIREMENTS
SINGLE RESIDENTIAL ZONES 2A, 2B and 2C

1. Minimum Lot Area	2. Minimum Effective Frontage	3. Maximum No. of Dwelling Units (D.U.)	4. Maximum Plot Ratio	5. Minimum No. of Car Spaces	6. Minimum Setbacks from Boundaries		
					Front	Sides	Rear
SINGLE RESIDENTIAL ZONE 2A 700 m ²	(Requiring deep sewerage connection) 20 m	Single	0·30	2 per D.U.	7·5 m	As set down by the U.B.B.L.'S	7·5 m
900 m ²	20 m	Duplex Ratio 1/6	0·30	2 per D.U.	7·5 m	“ “ “ “	7·5 m
SINGLE RESIDENTIAL ZONE 2B 800 m ²	(Requiring deep sewerage connection) 20 m	Single	0·30	2 per D.U.	7·5 m	“ “ “ “	7·5 m
1 500 m ²	20 m	Duplex Ratio 1/6	0·30	2 per D.U.	7·5 m	“ “ “ “	7·5 m
SINGLE RESIDENTIAL ZONE 2C 800 m ²	20 m	Single	0·30	2 per D.U.	7·5 m	“ “ “ “	7·5 m
1 000 m ²	20 m	Duplex Ratio 1/6	0·30	2 per D.U.	7·5 m	“ “ “ “	7·5 m

Table No. 8—Delete Table No. 8. substitute the following table.

TABLE No. 8—SITE AND CAR PARKING REQUIREMENTS
(Commercial Uses)

1 Use	2 Minimum Lot Size	3 Minimum frontage	4 Minimum Boundary Setbacks			5 Minimum No. of Paved Parking Spaces or Garages to be Provided	6 Maximum Plot Ratio	7 Maximum Site Coverage	8 Other Requirements and Variations
			Front	Side	Rear				
HOTEL with accommodation (does not include separately licensed bars or taverns)	12 000 m ²	90 m	9 m	Subject to satisfactory design		1 space for each 2 m ² of bar space and lounge area. 1 space per bedroom	Subject to satisfactory landscape detail
HOTEL without accommodation (incl. separately licensed bars or taverns)	12 000 m ²	90 m	9 m	„	„	1 space for each 2 m ² of bar space and lounge area	May form part of a building designed for multiple uses. Subject to satisfactory landscape detail
MOTEL PRIVATE HOTEL	4 000 m ²	60 m	9 m	6 m	3 m	1 space per unit, plus 1 space per 3 patrons where there is a restaurant open to Public, plus 1 space per 2 m ² of licensed floor area exclusive of storage, service and refrigeration areas	Not to exceed 2 storeys unless Council approves otherwise with appropriate conditions designed to protect the environment and amenity of the surrounding locality, subject to satisfactory landscape detail
SHOP	200 m ²	6 m	9 m	3 m	6 m	1 : 2½ : ½ 1 m ² retail area, 2.5 m ² of parking, 0.5 m ² of landscape. Car parking area to be in a position to be agreed	To provide for rear service access—may be varied in special circumstances with Council's approval where alternative acceptable service access is provided
OFFICES	6 m	9 m	3 m	6 m	1 space per 28 m ² of gross floor area	1.0	0.60	do. do. do.
SHOWROOM	200 m ²	6 m	9 m	3 m from side street (corner lots only)	6 m	1 space to each 100 m ² of gross floor area (incl. open areas); or 1 to every 2 employees; whichever is the greater; plus customer parking as determined by the Council	do. do. do.
WAREHOUSE	200 m ²	6 m	9 m	3 m	6 m	do. do. do.	do. do. do.

Table No. 9—Delete Table No. 9, substitute the following table.

TABLE No. 9 SITE AND CAR PARKING REQUIREMENTS
(Industrial Uses)

1 Use	2 Minimum Lot Area	3 Minimum Frontage	4 Minimum Setbacks from Boundaries			5 Number of Parking Spaces or Garages to be Provided	6 Maximum Plot Ratio	7 Maximum Site Coverage	8 Other requirements and Variations
			Front	Side	Rear				
INDUSTRY	2 000 m ²	30 m	9 m	3 m	3 m	1 space for each 2 employees, plus 25% customer parking ; or $\frac{1}{3}$ rd of the site in addition to set-back areas ; whichever provides the greater number of spaces ; where sales are not made from the premises, the 25% referred to above may be reduced to 10% ; where a show-room is attached to the premises ; additional spaces at the rate of 1 space per 9 m ² of gross floor area shall be provided	* Not applicable to Plans or Diagram of Survey created prior to Gazettal of Scheme. Parking requirements may be reduced for lots less than a 2 000 m ² in area. See Clause 4 : 6.
LIGHT INDUSTRY	1 500 m ²	24 m	9 m	3 m	3 m	do. do. do.	do. do. do.
WAREHOUSE	2 000 m ²	30 m	9 m	3 m	6 m	1 to each 100 m ² of gross floor area (incl. open areas) or 1 to every 2 employees whichever is the greater ; plus customer parking as determined by the Council	** To provide for rear service access, may be varied in special circumstances with Council approval where alternative acceptable access is provided
SERVICE STATION	1 250 m ²	37 m (both streets for corner lot)	9 m	3 m	6 m	2 to each working bay, plus 1 to each person employed on the site

SCHEDULE—continued

Provision Amended.	Amendment.
The Second Schedule 1A	Delete "38'0" where it appears, substitute "12 m".
The Second Schedule 1A	Delete "8" where it appears, substitute "2.5 m".
The Second Schedule 1A	Delete "18" wherever it appears, substitute "5.5 m".
The Second Schedule 1A	Delete "20" where it appears, substitute "6.5 m".
The Second Schedule 1A	Delete "56" where it appears, substitute "17.5 m".
The Second Schedule 1B	Delete "38" where it appears, substitute "12 m".
The Second Schedule 1B	Delete "8'6" where it appears, substitute "2.6 m".
The Second Schedule 1B	Delete "16" wherever it appears, substitute "5 m".
The Second Schedule 1B	Delete "22" where it appears, substitute "7 m".
The Second Schedule 1B	Delete "54" where it appears, substitute "17 m".
The Second Schedule 2	Delete "34'3" where it appears, substitute "10.6 m".
The Second Schedule 2	Delete "9'3" where it appears, substitute "2.9 m".
The Second Schedule 2	Delete "18'3" wherever it appears, substitute "5.6 m".
The Second Schedule 2	Delete "16" where it appears, substitute "5 m".
The Second Schedule 2	Delete "52'6" where it appears, substitute "16.2 m".
The Second Schedule 3	Delete "28'9" where it appears, substitute "8.8 m".
The Second Schedule 3	Delete "11'4" where it appears, substitute "3.5 m".
The Second Schedule 3	Delete "16'9" wherever it appears, substitute "5.1 m".
The Second Schedule 3	Delete "12" where it appears, substitute "3.7 m".
The Second Schedule 3	Delete "45'6" where it appears, substitute "13.9 m".
The Fourth Schedule	Delete "50 FEET" where it appears, substitute "15 m".
The Fourth Schedule	Delete "50'0" where it appears, substitute "15 m".
The Fourth Schedule	Delete "50" wherever it appears, substitute "15 m".
The Fourth Schedule	Delete "60 FEET" where it appears, substitute "18 m".
The Fourth Schedule	Delete "60'0" where it appears, substitute "18 m".
The Fourth Schedule	Delete "60" wherever it appears, substitute "18 m".

Approved by His Excellency the Lieutenant Governor and Administrator in Executive Council this 18th day of June, 1975.

R. D. DAVIES,
Clerk of the Council.

TOWN PLANNING AND DEVELOPMENT ACT, 1928 (AS AMENDED).

Advertisement of Approved Town Planning Scheme Amendment.

City of Fremantle—Town Planning Scheme No. 2
—Amendment No. 32.

T.P.B. 853/2/5/4 Pt. 29.

IT is hereby notified for public information, in accordance with section 7 of the Town Planning and Development Act, 1928 (as amended), that the Minister for Urban Development and Town Planning approved the City of Fremantle Town Planning Scheme Amendment on the 8th July, 1975 for the purpose of reappraising the Zoning provisions relating to the North Ward and also an amendment to the text which specifies the approval for multiple unit residential development in any G.R. Zone shall be granted only at Council's discretion, in accordance with the Amending document and maps annexed thereto, adopted by resolution of the Council on the 19th day of May, 1975 and signed by the Honourable Minister.

W. A. MCKENZIE,
Mayor.
S. W. PARKS,
Town Clerk.

TOWN PLANNING AND DEVELOPMENT ACT, 1928 (AS AMENDED).

Notice that a Town Planning Scheme Amendment has been Prepared and is Available for Inspection.

Town of Bunbury—Town Planning Scheme No. 5—
Amendment No. 92.

T.P.B. 853/6/2/6 Pt. 62.

NOTICE is hereby given that the Bunbury Town Council in pursuance of its powers under the Town Planning and Development Act, 1928 (as amended) has prepared a Town Planning Scheme amendment for the purpose of rezoning Lots 1 and 19 to 25 inclusive Spencer Street, Bunbury, from Residential

"B" to Special Site—offices, Professional offices and Consulting Rooms. The rezoning is subject to the following conditions:—

- plot ratio 1.2 (maximum);
- site coverage 50% (maximum);
- car parking—one space for each 500 sq. ft. of building floor space; and
- setbacks from both sides and front boundaries—Nil.

All plans and documents setting out and explaining the amendment have been deposited at Council Chambers, Stephen Street, Bunbury, and will be open for inspection without charge during the hours of 9.30 a.m. to 3.30 p.m. on all days of the week except Saturdays, Sundays and Public Holidays until and including the 18th October, 1975.

The plans and documents have also been deposited at the office of the Town Planning Department, Perth, and will similarly be open for inspection for the same period between the hours of 10 a.m. and 4 p.m.

Any person desirous of objecting to the amendment should set forth in writing his/her objections and lodge them with The Town Clerk, Town of Bunbury, P.O. Box 21, Bunbury, on or before the 18th October, 1975.

W. J. CARMODY,
Town Clerk.

TOWN PLANNING AND DEVELOPMENT ACT, 1928 (AS AMENDED).

Notice that a Town Planning Scheme Amendment has been Prepared and is Available for Inspection.

Town of East Fremantle—Town Planning Scheme
No. 1—Amendment No. 4.

T.P.B. 853/2/4/1 Pt. E.

NOTICE is hereby given that the East Fremantle Town Council in pursuance of its powers under the Town Planning and Development Act, 1928 (as amended) has prepared a Town Planning Scheme amendment for the purpose of rezoning lots 88 and

89 Preston Point Road, East Fremantle, from single residential and Group Housing to Private Clubs and Institutions (Home for the Aged).

All plans and documents setting out and explaining the amendment have been deposited at Council Offices, Town Hall, Canning Highway, East Fremantle and will be open for inspection without charge during the hours of 9.00 a.m. to 4.00 p.m. on all days of the week except Saturdays, Sundays and Public Holidays until and including the 8th August, 1975.

The plans and documents have also been deposited at the office of the Town Planning Department, Perth and will similarly be open for inspection for the same period between the hours of 10 a.m. and 4 p.m.

Any person desirous of objecting to the amendment should set forth in writing his/her objections and lodge them with The Town Clerk, Town of East Fremantle, Town Clerk's Office, Town Hall, Canning Highway, East Fremantle, on or before the 8th August, 1975.

M. G. COWAN,
Town Clerk.

TOWN PLANNING AND DEVELOPMENT ACT, 1928 (AS AMENDED).

Notice that a Town Planning Scheme Amendment has been Prepared and is Available for Inspection.

Shire of Belmont—Town Planning Scheme No. 6—
Amendment No. 32.

T.P.B. 853/2/15/5 Pt. 2.

NOTICE is hereby given that the Belmont Shire Council in pursuance of its powers under the Town Planning and Development Act, 1928 (as amended) has prepared a Town Planning Scheme amendment for the purpose of:—

- (i) Deleting from the Residential 'A' Zone Bulk and Location Controls for a single family dwelling the following:—"Side: 8 ft. minimum one side, 5 ft. on the other *" and substituting as follows:

Side: 4 metres combined—a minimum of 2.5 metres one side. In accordance with the Uniform Building By-laws buildings may be constructed to within 1 metre of one boundary*.

- (ii) Deleting from the Residential 'A' Zone Bulk and Location Controls the following—

* where a garage is incorporated in the structure, 5 ft on each side

and substituting as follows:—

* In accordance with the Uniform Building By-laws a carport may be located so that its supports are on the boundary line.

All plans and documents setting out and explaining the amendment have been deposited at Council Offices, 209 Gt. Eastern Highway, Belmont, and will be open for inspection without charge during the hours of 9.00 a.m. to 4.00 p.m. on all days of the week except Saturdays, Sundays and Public Holidays until and including the 18th October, 1975.

The plans and documents have also been deposited at the office of the Town Planning Department, Perth and will similarly be open for inspection for the same period between the hours of 10 a.m. and 4 p.m.

Any person desirous of objecting to the amendment should set forth in writing his/her objections and lodge them with The Shire Clerk, Shire of Belmont, P.O. Box 164, Belmont, W.A., 6104 on or before the 18th October, 1975.

RALPH H. FARDON,
Shire Clerk.

TOWN PLANNING AND DEVELOPMENT ACT, 1928 (AS AMENDED).

Notice that a Town Planning Scheme Amendment has been Prepared and is Available for Inspection.

Shire of Carnarvon—Town Planning Scheme No. 2—
Amendment No. 9.

T.P.B. 853/10/2/3 Pt. 9.

NOTICE is hereby given that the Carnarvon Shire Council in pursuance of its powers under the Town Planning and Development Act, 1928 (as amended) has prepared a Town Planning Scheme amendment for the purpose of rezoning lots 355 to 359 inclusive, 361, 362, 13 and 14, bounded by Rushton, Egan and Stuart Streets from "Residential" to "Commercial".

All plans and documents setting out and explaining the amendment have been deposited at Council Offices, Carnarvon and will be open for inspection without charge during the hours of 9.30 a.m. to 4.00 p.m. on all days of the week except Saturdays, Sundays and Public Holidays until and including the 18th October, 1975.

The plans and documents have also been deposited at the office of the Town Planning Department, Perth and will similarly be open for inspection for the same period between the hours of 10 a.m. and 4 p.m.

Any person desirous of objecting to the amendment should set forth in writing his/her objections and lodge them with The Shire Clerk, Shire of Carnarvon, P.O. Box 459, Carnarvon, 6701, on or before the 18th October, 1975.

A. TAYLOR,
Shire Clerk.

TOWN PLANNING AND DEVELOPMENT ACT, 1928 (AS AMENDED).

Notice that a Town Planning Scheme Amendment has been Prepared and is Available for Inspection.

Shire of Mundaring—Town Planning Scheme No. 1—
Amendment No. 27.

T.P.B. 853/2/27/1 Pt. 21.

NOTICE is hereby given that the Mundaring Shire Council in pursuance of its powers under the Town Planning and Development Act, 1928 (as amended) has prepared a Town Planning Scheme amendment for the purpose of defining "Aged Persons Homes" and including this use Class in the Zoning and Building Tables of the Scheme Text.

All plans and documents setting out and explaining the amendment have been deposited at Council Offices, Mundaring and will be open for inspection without charge during the hours of 9.00 a.m. to 4.30 p.m. on all days of the week except Saturdays, Sundays and Public Holidays until and including the 18th October, 1975.

The plans and documents have also been deposited at the office of the Town Planning Department, Perth and will similarly be open for inspection for the same period between the hours of 10 a.m. and 4 p.m.

Any person desirous of objecting to the amendment should set forth in writing his/her objections and lodge them with The Shire Clerk, Shire of Mundaring, P.O. Box 20, Mundaring 6073, on or before the 18th October, 1975.

R. L. LEGGO,
Shire Clerk.

TOWN PLANNING AND DEVELOPMENT ACT, 1928 (AS AMENDED).

Notice that a Town Planning Scheme Amendment has been Prepared and is Available for Inspection.

Shire of Swan—Town Planning Scheme No. 1—
Amendment No. 3.

T.P.B. 853/2/21/1 Pt. 3.

NOTICE is hereby given that the Swan Shire Council in pursuance of its powers under the Town Planning and Development Act, 1928 (as amended)

has prepared a Town Planning Scheme amendment for the purpose of rezoning lots 4 and 5 Swan Location 16 corner Hackett Street and Great Eastern Highway, Bellevue from "Residential" to "Commercial A".

All plans and documents setting out and explaining the amendment have been deposited at Council Offices, Great Northern Highway, Middle Swan and will be open for inspection without charge during the hours of 9.00 a.m. to 4.30 p.m. on all days of the week except Saturdays, Sundays and Public Holidays until and including the 18th October, 1975.

The plans and documents have also been deposited at the office of the Town Planning Department, Perth and will similarly be open for inspection for the same period between the hours of 10 a.m. and 4 p.m.

Any person desirous of objecting to the amendment should set forth in writing his/her objections and lodge them with The Shire Clerk, Shire of Swan, P.O. Box 196, Midland, W.A. 6056, on or before the 18th October, 1975.

T. J. WILLIAMSON,
Shire Clerk.

PUBLIC WORKS DEPARTMENT

Tenders, closing at Perth at 2.30 p.m. on the dates mentioned hereunder are invited for the following works.

Tenders are to be addressed to "The Hon. Minister for Works, c/o Contract Office, Public Works Department, corner King's Park Road and Havelock Street, West Perth," and are to be endorsed "Tender".

The highest, lowest, or any tender will not necessarily be accepted.

Contract No.	Project	Closing Date	Conditions now Available at
19783	Karratha High School—Mechanical Engineering Services—Air Conditioning, Mechanical Exhaust and Dust Extract Systems	22/7/75	P.W.D., West Perth P.W.D. Port Hedland
19784	96 Gregory Street Geraldton—Purchase and Removal of Residence	22/7/75	P.W.D. West Perth, P.W.D. (A.D.), Geraldton
19785	South Willetton School—Erection—6 Teaching Areas and Admin. Block	22/7/75	P.W.D., West Perth
19786	Greenwood High School—Stage I—Electrical Installation	22/7/75	P.W.D., West Perth
19788	Art Gallery—Conversion of C.I.B. Offices to Administration—Air conditioning	22/7/75	P.W.D., West Perth
19789	W.A. Government Buildings—Annual Planting Contract	22/7/75	P.W.D., West Perth
19790	Onslow—Department for Community Welfare, Gilliamia Hostel—Upgrading, Repairs and Renovations	5/8/75	P.W.D., West Perth
19791	Pinjarra—Murray Districts Aboriginal Association Centre—Hall and Amenities	5/8/75	P.W.D., West Perth
19792	W.A. Government Buildings—Annual Grassing Contract	29/7/75	P.W.D., West Perth
19793	Cottesloe—Department for Community Welfare, McCall Centre—New Kindergarten	22/7/75	P.W.D., West Perth
19794*	Forrestfield High School—Stage II—Blocks D. and E. (Ext.)	22/7/75	P.W.D., West Perth
19795	Port Hedland Courthouse—Alterations and Additions	12/8/75	P.W.D., West Perth P.W.D. (A.D.) Port Hedland
19796	Manjimup Senior High School—Pre-vocational Centre	5/8/75	P.W.D., West Perth P.W.D. (A.D.), Bunbury Manjimup Clerk of Courts
19797	East Carnarvon Primary School—Pre-Primary Centre	5/8/75	P.W.D., West Perth P.W.D. (A.D.), Carnarvon P.W.D. (A.D.), Geraldton P.W.D. (A.D.), Port Hedland
19798	Cadoux Pumping Station—Additions, 1975	5/8/75	P.W.D., West Perth P.W.D. (A.D.), Northam
19799	Roebourne—Old Gaol—Additional Transportable Accommodation	12/8/75	P.W.D., West Perth
19800	East Carnarvon Primary School—Pre-Primary Centre—Electrical Installation	12/8/75	P.W.D., West Perth P.W.D. (A.D.), Carnarvon P.W.D. (A.D.), Port Hedland P.W.D. (A.D.), Geraldton
19801	Craigie Primary School—6 Classroom Block—Electrical Installation, 1975	5/8/75	P.W.D., West Perth
19802	Dudley Park Primary School—Electrical Installation	5/8/75	P.W.D., West Perth
19803	Girrawheen High School—Stage 3—Additions—Electrical Installation	5/8/75	P.W.D., West Perth
19804	South Willetton Primary School—Electrical Installation	5/8/75	P.W.D., West Perth
19805	Balga Technical School—Minor Works (Workshop Acoustic Treatment, Plumbers Work Area, Car Park and Recreation Areas)	29/7/75	P.W.D., West Perth
19806	Girrawheen High School—Stage 3—Mechanical Services	5/8/75	P.W.D., West Perth
19807	Forrestfield High School—Block D. and E. (Extensions)—Mechanical Services	5/8/75	P.W.D., West Perth
19808	Lease of Canterbury Court Car Park and Service Station	5/8/75	P.W.D., West Perth
19810	Onslow Dept. for Community Welfare—Gilliamia Hostel—Upgrading—Lightweight Concrete Panelling	12/8/75	P.W.D., West Perth P.W.D., Port Hedland and Geraldton
19811	Gosnells High School—Supply, Delivery and Installation of Fixed Furniture	12/8/75	P.W.D., West Perth
19812	Harbour and Light Dept.—Proposed New Building—Jetty No. 5, Barrack Street	5/8/75	P.W.D., West Perth

* Deposit on Documents, \$50.

PUBLIC WORKS DEPARTMENT—continued

ACCEPTANCE OF TENDERS

Contract No.	Project	Contractor	Amount
			\$
19649	Eastern Goldfields High School—Stage 3—Erection	Jaxon Constructions Pty. Ltd.	757 229
19736	State Insurance House—Accommodation....	T. V. Davidson Pty. Ltd.	81 587
19715	Gosnells High School—Stage 1—Aluminium Window and Door Frames	Northern Glass and Aluminium Pty. Ltd.	41 200
19759	Onslow Hospital—Repairs and Renovations	N. & J. B. Pickles	28 156
19692	Forrestfield High School—Stage 2—Erection 1975	Trident Construction Pty. Ltd.	392 426

COUNTRY TOWNS SEWERAGE ACT, 1948-1973.

Sewerage—Katanning Reticulation Area No. 7B.

Preliminaries to Construction.

Notice of Intention.

File No. PWWS 457/75.

NOTICE is hereby given of the intention of the Minister for Water Supply, Sewerage and Drainage to undertake the construction of the Works hereinafter described by virtue of the powers contained under the provisions of the Country Towns Sewerage Act, 1948-1973.

Description of the Proposed Works:

100 millimetres and 150 millimetres diameter reticulation pipe sewers with manholes and all other appurtenances connected therewith.

The Locality in which the Proposed Works will be Constructed:

Portion of the Shire of Katanning between Pemble Street and Clive Street West; Aberdeen Street and Andover Street.

The Purposes for which the Proposed Works are to be Constructed and the Parts of the Area Intended to be Sewered:

1. For the disposal of waste water and to connect premises to the main sewer.

2. (a) Portion of the Shire of Katanning within the boundary commencing at the intersection of Blantyre Street and Pemble Street and proceeding northeasterly along the centre of Pemble Street to the centre of Beaufort Street; thence southeasterly along the centre of Beaufort Street to the centre of Avon Street; thence northeasterly along the centre of Avon Street to the centre of Amherst Street; thence southeasterly along the centre of Amherst Street to the centre of Arbour Street; thence southwesterly along the centre of Arbour Street to the centre of Blantyre Street; thence northwesterly along the centre of Blantyre Street to the point of commencement, as shown bordered on Plan P.W.D., W.A. 49125-1-1.

(b) Portion of the Shire of Katanning comprising part of each of Katanning Town Lots 33 and 34, as shown bordered on Plan P.W.D., W.A. 49125-1-1.

(c) Portion of the Shire of Katanning comprising Lot 1 of Katanning Lots 428 and 429, as shown bordered on Plan P.W.D., W.A. 49125-1-1.

The Times when and Places at which Plans, Sections and Specifications may be Inspected:

At the office of the Minister for Water Supply, Sewerage and Drainage, Public Works Department,

2 Havelock Street, West Perth; the water supply office of the Public Works Department, Narrogin; and the office of the Shire of Katanning, Katanning, for one month on and after the 28th day of July, 1975, between the hours of 10.00 a.m. and 3.30 p.m.

D. H. O'NEIL,
Minister for Water Supply,
Sewerage and Drainage.

NOTES:

1. Section 14 of the Country Towns Sewerage Act, 1948-1973 provides that:—

1.1 Any local authority or person interested may object in writing to the construction of the proposed Works.

1.2 Every such objection shall be lodged with the Minister within one month from the date of the publication of the advertisement in the *Government Gazette*.

2. Section 66 of the Country Towns Sewerage Act, 1948-1973 empowers the Minister to make and levy sewerage rates in respect of all rateable lands within any area in which a sewer, or any part thereof, is completed and ready for use.

NAVIGABLE WATERS REGULATIONS.

Speed Limit Areas.

Harbour and Light Department,
Fremantle, 9th July, 1975.

ACTING pursuant to the powers conferred by Regulation 48A of the Navigable Waters Regulations the Harbour and Light Department by this notice revokes sub-paragraph 3(P) of the notice published in the *Government Gazette* on the 11th April, 1975 concerning speed limits in the Murray and Serpentine River and substitutes the following:—

Shire of West Murray.

All the waters of the Murray River including the marked entrance channel commencing at the outermost port and starboard markers.

Serpentine River.

All the waters of the Serpentine River including the marked entrance channel commencing at the outermost port and starboard markers.

C. J. GORDON,
Manager.

Railways (Standard Gauge) Construction Act, 1961-1963 ; Public Works Act, 1902-1972

LAND RESUMPTION

Standard Gauge Railway—Toodyay Section (with road diversions)

NOTICE is hereby given, and it is hereby declared, that the several pieces or parcels of land described in the Schedule hereto—being all in the West Toodyay Suburban and Avon districts—have, in pursuance of the written approval and consent of His Excellency the Lieutenant Governor and Administrator, acting by and with the advice of the Executive Council, dated the 2nd day of July, 1975, been set apart, taken, or resumed for the purposes of the following public work, namely :—Standard Gauge Railway—Toodyay Section (with road diversions).

And further notice is hereby given that the said pieces or parcels of land so set apart, taken, or resumed are marked off and more particularly described on Plan P.W.D., W.A. 48945 (L.T.O. Plan 10577 and 10582), which may be inspected at the Office of the Minister for Works, Perth.

And it is hereby directed that the said lands shall be set apart for the public work herein expressed, freed, and discharged from all trusts, mortgages, charges, obligations, estates, interests, rights-of-way or other easements whatsoever.

SCHEDULE

No. on Plan P.W.D., W.A. No. 48945	Owner or Reputed Owner	Description	Area
4	Crown	Those portions of land marked Crown Land on Plans 10577 and 10582	1·349 4 ha
13A	Crown	Portion of road from Lukin Street on Plan 10582 to the south west boundary of that plan	1 404 m ²
2	Crown	That portion of Reserve 3014 on Plan 10577	1·542 1 ha

Certified correct this 16th day of June, 1975.

D. H. O'NEIL,
Minister for Works.

J. M. RAMSAY,
Lieutenant Governor and Administrator in Executive Council.

Dated this 2nd day of July, 1975.

Railways (Standard Gauge) Construction Act, 1961-1963 ; Public Works Act, 1902-1972

LAND RESUMPTION

Standard Gauge Railway—Toodyay Section (with road diversions)

NOTICE is hereby given, and it is hereby declared, that the several pieces or parcels of land described in the Schedule hereto—being all in the West Toodyay Suburban and Avon Districts—have, in pursuance of the written approval and consent of His Excellency the Lieutenant Governor and Administrator, acting by and with the advice of the Executive Council, dated the 2nd day of July, 1975, been set apart, taken, or resumed for the purposes of the following public work, namely :—Standard Gauge Railway—Toodyay Section (with road diversions).

And further notice is hereby given that the said pieces or parcels of land so set apart, taken, or resumed are marked off and more particularly described on Plan P.W.D., W.A. 48945 (L.T.O. Plans 10577 and 10582), which may be inspected at the Office of the Minister for Works, Perth.

And it is hereby directed that the said lands shall vest in Her Majesty for an estate in fee simple in possession for the public work herein expressed, freed and discharged from all trusts, mortgages, charges, obligations, estates, interests, rights-of-way or other easements whatsoever.

SCHEDULE

No. on Plan P.W.D., W.A. No. 48945	Owner or Reputed Owner	Description	Area
1	John Pickering Hasson (Registered Proprietor) Minister for Works (Purchaser under Contract of Sale)	Portion of West Toodyay Suburban Lots 4, 5, 6, 7 and 8, being part of the land comprised in Certificate of Title Volume 1064, Folio 125	5·626 2 ha
3	Sydney Edwin Geary (Registered Proprietor) Minister for Works (Purchaser under Contract of Sale)	Portion of West Toodyay Suburban Lot 56, being part of the land comprised in Certificate of Title Volume 1151, Folio 344	1 227 m ²
5	Her Majesty	Portion of Avon Location 3, being part of Lots 52 and 55 on Plan 271 and being part of the land comprised in Certificate of Title Volume 1154, Folio 882	673 m ²
6	Public Trustee, Administrators of the Estate of William John Hasson (dec.) (Registered Proprietor) Minister for Works (Purchaser under Contract of Sale)	Portions of Avon Location 3, being part of each of Lots 48, 49, 50, 51, 53 and 54 on Plan 271 and being part of the land comprised in Certificate of Title Volume 1080, Folio 178	1·307 9 ha

SCHEDULE—continued

No. on Plan P.W.D., W.A., No. 48945	Owner or Reputed Owner	Description	Area
7	Paul Renoden Wycherley and Jennifer Gek Kin Wycherley (Registered Proprietors) Minister for Works (Purchaser under Contract of Sale)	Portion of Avon Location 3, being part of Lot 37 on Plan 271 and being part of the land comprised in Certificate of Title Volume 1378, Folio 482	4 930 m ²
7A	Bernard Barry and Betty Barry (Registered Proprietors) Minister for Works (Purchaser under Contract of Sale)	Portion of Avon Location 3, being part of Lot 38 on Plan 271 and being part of the land comprised in Certificate of Title Volume 1385, Folio 69	5 455 m ²
7B	Kathleen Mary McKiernan (Registered Proprietor) Minister for Works (Purchaser under Contract of Sale)	Portion of Avon Location 3, being part of Lot 41 on Plan 271 and being part of the land comprised in Certificate of Title Volume 1383, Folio 618	6 070 m ²
7C	Geoffrey Hains McDermott and Bridget McDermott (Registered Proprietors) Minister for Works (Purchaser under Contract of Sale)	Portion of Avon Location 3, being part of Lot 42 on Plan 271 and being part of the land comprised in Certificate of Title Volume 1383, Folio 619	5 802 m ²
7D	Roland George Smith and Dorothy Rose Smith (Registered Proprietors) Minister for Works (Purchaser under Contract of Sale)	Portion of Avon Location 3, being part of Lot 45 on Plan 271 and being part of the land comprised in Certificate of Title Volume 1385, Folio 68	5 190 m ²
7E	Frederick MacLeod and Ella Margery MacLeod (Registered Proprietors) Minister for Works (Purchaser under Contract of Sale)	Portion of Avon Location 3, being part of Lot 46 on Plan 271 and being part of the land comprised in Certificate of Title Volume 1381, Folio 456	4 396 m ²
8	Eileen Mary Johns (Registered Proprietor) Minister for Works (Purchaser under Contract of Sale)	Portions of Avon Location 3, being part of each of Lots 30, 33 and 34 on Plan 271 and being part of the land comprised in Certificate of Title Volume 7, Folio 279A	1 520 3 ha
9	John Herbert Dean Cousins (Registered Proprietor) Minister for Works (Purchaser under Contract of Sale)	Portions of Avon Location 3, being part of each of Lots 25, 26 and 29 on Plan 271 and being part of the land comprised in Certificate of Title Volume 709, Folio 75	1 564 6 ha
10	Peter William Leeson and William James Ferguson	Portion of Avon Location 3, being part of the land coloured brown on Plan 271 and being part of the land remaining in Certificate of Title Volume 1046, Folio 257	739 m ²
11	John Herbert Dean Cousins (Registered Proprietor) Minister for Works (Purchaser under Contract of Sale)	Portions of Avon Location 3, being part of each of Lots 16, 17, 18 and 21 and 22 on Plan 271 and being part of the land comprised in Certificate of Title Volume 1096, Folio 366	2 763 2 ha
12	Florence May Sinclair (Registered Proprietor) Minister for Works (Purchaser under Contract of Sale)	Portions of Avon Location 3, being Lot 9 and part of each of Lots 12 and 13 on Plan 271 and being part of the land comprised in Certificate of Title Volume 1122, Folio 398	1 445 7 ha
13	Florence May Sinclair (Registered Proprietor) Minister for Works (Purchaser under Contract of Sale)	Portion of Avon Location 3, being part of each of Lots 5 and 6 of subdivision 8 on Plan 1495 and being part of the land comprised in Certificate of Title Volume 113, Folio 120	5 317 m ²
14	Oriel Vivian Lloyd	Portion of Avon Location 3, being part of Lot 5 on Plan 271 and being part of the land comprised in Certificate of Title Volume 1182, Folio 385	177 m ²
15	Her Majesty	Portion of each of Toodyay Town Lots 54, 55 and 58 on Diagram 35047 and being part of the land comprised in Certificate of Title Volume 73, Folio 23A	7 360 m ²
16	Stewart Ferguson Sinclair	Portion of Avon Location 3, being part of Lot 10 on Plan 271 and being part of the land comprised in Certificate of Title Volume 1034, Folio 267	18 m ²
18	Elma Dorothy May Wroth	Portion of Newcastle Town Lots 49, 50 and 51 and being part of the land comprised in Memorial Book No. 21, Folio 687	5 966 m ²
17	Elma Dorothy May Wroth (Registered Proprietor) Minister for Works (Purchaser under Contract of Sale)	Portion of Toodyay Town Lots 52 and 53, being part of the land comprised in Certificate of Title Volume 954, Folio 33	2 683 m ²
19	Roy Cedric Ferguson (Registered Proprietor) Minister for Works (Purchaser under Contract of Sale)	Portion of Toodyay Suburban Lot 26, being part of Lot 1 on Diagram 950 and being part of the land in Certificate of Title Volume 615, Folio 57	521 m ²
20	Cedric Charles Ferguson (Registered Proprietor) Minister for Works (Purchaser under Contract of Sale)	Portion of Toodyay Suburban Lot 26 on Diagram 950, being part of the land comprised in Certificate of Title Volume 1124, Folio 316	223 m ²
21	Amy Kathleen Fawell (Registered Proprietor) Minister for Works (Purchaser under Contract of Sale)	Portion of Avon Location 111 on Plan 2182 and being part of the land comprised in Certificate of Title Volume 1274, Folio 804	8 245 m ²

Certified correct this 16th day of June, 1975.

D. H. O'NEIL,
Minister for Works.J. M. RAMSAY,
Lieutenant Governor and Administrator in Executive Council.

Dated this 2nd day of July, 1975.

P.V.O. 627/74

Local Government Act, 1960-1973 ; Public Works Act, 1902-1972

NOTICE OF INTENTION TO RESUME LAND

Town of Claremont—Pedestrian Access Way, Swanbourne

THE Minister for Works hereby gives notice, in accordance with the provisions of section 17 (2) of the Public Works Act, 1902-1956 that it is intended to take or resume, under section 17 (1) of that Act, the pieces or parcels of land described in the Schedule hereto, and being all in the Swan District, for the purpose of the following public Work, namely, Town of Claremont—Pedestrian Access Way, Swanbourne, and that the said pieces or parcels of land are marked off on Plan P.W.D., W.A. 48905, which may be inspected at the Office of the Minister for Works, Perth.

SCHEDULE

No.	Owner or Reputed Owner	Occupier or Reputed Occupier	Description	Area (approx.)
....	Ilze Vidins and Andriens Stals, Executor of the Will of Vita Stals (deceased)	Vacant	Portion of Swan Location P1062 being Part of Lot 14 on Plan 1824 and being part of the land comprised in Certificate of Title Volume 1264 Folio 946	64 m ²

Dated this 18th day of July, 1975.

D. H. O'NEIL,
Minister for Works.

P.V.O. 329/75

Public Works Act, 1902-1972

NOTICE OF INTENTION TO RESUME LAND

Richmond Primary School Extensions—East Fremantle

THE Minister for Works hereby gives notice, in accordance with the provisions of section 17 (2) of the Public Works Act, 1902-1972, that it is intended to take or resume, under section 17 (1) of that Act, the pieces or parcels of land described in the Schedule hereto, and being all in the Swan District, for the purpose of the following public work, namely, Richmond Primary School Extensions—East Fremantle and that the said pieces or parcels of land are marked off on Plan P.W.D., W.A. 49198, which may be inspected at the Office of the Minister for Works, Perth.

SCHEDULE

No.	Owner or Reputed Owner	Occupier or Reputed Occupier	Description	Area (approx.)
....	Raymond John Fitzgerald and J.A.C. Holdings Pty. Ltd.	Vacant	Portion of Swan Location 297, being part of Lot 5 on Plan 1754 and being the whole of the land comprised in Certificates of Title Volume 1207 Folio 902 and Volume 1390 Folio 925	1 161 m ²

Dated this 10th day of July, 1975.

D. H. O'NEIL,
Minister for Works.

P.V.O. 54/75

Iron Ore (Cleveland Cliffs) Agreement Act, 1964-1970 ; Public Works Act, 1902-1972

NOTICE OF INTENTION TO RESUME LAND

Cliffs Robe River Project—Railway Construction Camp and Caravan Park

THE Minister for Works hereby gives notice, in accordance with the provisions of section 17 (2) of the Public Works Act, 1902-1972, that it is intended to take or resume, under section 17 (1) of that Act, the pieces or parcels of land described in the Schedule hereto, and being all in the North District, for the purposes of the following public work, namely, Cliffs Robe River Project—Railway Construction Camp and Caravan Park, and that the said pieces or parcels of land are marked off on Plan P.W.D., W.A. 49086 which may be inspected at the Office of the Minister for Works, Perth.

SCHEDULE

No.	Owner or Reputed Owner	Description	Area (approx.)
....	Mt. Welcome Pastoral Co. Pty. Ltd.	Portion of Pastoral Lease 394/439 (Crown Lease No. 390/1936)	10.12 ha

Dated this 3rd day of July, 1975.

D. H. O'NEIL,
Minister for Works.

Main Roads Act, 1930-1974 ; Public Works Act, 1902-1972

NOTICE OF INTENTION TO TAKE OR RESUME LAND

THE Minister for Works hereby gives notice, in accordance with the provisions of section 17 (2) of the Public Works Act, 1902-1972, that it is intended to take or resume, under section 17 (1) of that Act, the pieces or parcels of land described in the Schedule hereto, and being all in the Bruce Rock District, for the purpose of the following public work, namely, realigning the York-Bruce Rock-Merredin Road, and that the said pieces or parcels of land are marked off on Plan M.R.D., W.A. 7510-13, which may be inspected at the Office of the Commissioner of Main Roads, Waterloo Crescent, East Perth.

SCHEDULE

No.	Owner or Reputed Owner	Occupier or Reputed Occupier	Description	Area (approx.)
1	Elizabeth Emily Fuchsbichler executrix of the estate of Max Josef Fuchsbichler (dec'd)	E. E. Fuchsbichler executrix of the estate of Max Josef Fuchsbichler (dec'd)	Portion of Avon Location 16202 (Certificate of Title Volume 1001 Folio 554)	5 140 m ²
2	Hubert Edward Butcher	H. E. Butcher	Portion of Avon Location 15795 being part of Lot 3 on Plan 9446 (Certificate of Title Volume 310 Folio 191A)	1 500 m ²

Dated this 16th day of July, 1975.

W. J. ALLAN,
Secretary, Main Roads.KALGOORLIE DISTRICT REGIONAL
TRAFFIC COUNCIL.STATEMENT OF RECEIPTS AND PAYMENTS FOR YEAR
ENDING 30th JUNE, 1974.

Receipts.		\$
Contributions:		
Town of Kalgoorlie	14 583.00	
Shire of Boulder	14 968.00	
Fines and Penalties:		
Court Cases	20 983.46	
Traffic Infringement Notices	24 998.00	
Warrants Commitment	493.00	
Other Revenue:		
Court Costs	927.71	
Registration Fees	66.60	
Permits	266.00	
Sale of Plant	11 060.00	
Insurance Claim	7 097.48	
Other Income	2 570.60	
	<u>\$98 013.85</u>	
To Opening Balance Cash	17 479.25	
To Payments	102 137.09	
	<u>119 616.34</u>	
Less Receipts	98 013.85	
(Overdrawn)	<u>\$21 602.49</u>	

Expenditure.		\$
Administration:		
Bank Overdraft:		
Salaries	19 612.78	
Printing/Stationery	1 246.40	
Office Cleaning	470.49	
Telephone	1 584.43	
Radio Licenses and Repairs	330.64	
Bank Charges	939.15	
Water	10.66	
Electricity	98.82	
Insurance	786.14	
Office Maintenance	220.69	
Audit Fees	528.00	
Postage	295.15	
Administration:		
Members	127.37	
Sundries	189.07	
Building Maintenance	6 291.03	
Rent Charges	250.00	
Dishonoured Cheques	12.60	
Traffic Control:		
Inspectors' Salaries	47 491.26	
Clothing	728.55	
Sundries	593.67	
Register Vehicles	208.12	
Petrol and Oils	3 911.79	
Vehicle Maintenance	2 113.79	
Test Plates	—	
Court Fees	2 734.07	
Legal Costs	191.73	
Building and Plant:		
Plant Rep.:		
Vehicles	10 302.04	
Equipment	868.65	
	<u>\$102 137.09</u>	

Sundry Creditors 1973-1974.

5 Town of Kalgoorlie—Electricity	41.64
11 Brite-Nu Dry Cleaners—Cleaning	18.85
13 Bulla Bulling Service Station—Petrol	6.14
12 Butterworths—Stationery	70.00
14 B.P. Boulder Service Station—Petrol	18.44
15 B.P. Maritana Service Station—Petrol	185.97
16 Central Service Station—Petrol	6.13
17 Ted Culley Chemist—Sundries Traffic	37.20
18 Double "E" Motors—Petrol	32.25
19 Electronic Timers—Equipment Maintenance	24.50
20 Government Printers—Advertising	72.50
22 Government Chemical Laboratories—Court Costs	10.00
23 Goldfields Printing—Stationery	40.50
25 Jordan & Jackson—Stationery	74.48
26 Kyle Motors—Petrol	47.22
27 Kalgoorlie Motel—Petrol	13.56
29 Morris Holdings—Administrative Sundries	47.88
30 Marshall Motors—Petrol	10.34
32 Peter May's Service Station—Petrol	25.32
35 Dr. Sexton—Court Costs	8.00
36 Vicker's Keogh—Equipment Maintenance	12.50
37 Westland Autos—Petrol	16.39
46 Betty's Pty. Ltd.—Administration Members	25.64
47 Beaurepaire Tyre Service—Vehicle Maintenance	3.39
51 Dr. Draper—Court Costs	16.00
52 Government Printers—Stationery	8.04
	<u>\$872.88</u>
Petrol and Oils	381.76
Stationery	265.52
Electricity	41.64
Cleaning	18.85
Sundries Traffic	37.20
Equipment Maintenance	37.00
Vehicle Maintenance	3.39
Court Costs	34.00
Administration Sundries	73.52
	<u>\$872.88</u>

ADJUSTMENT ACCOUNT.
Expenditure.

Administration:	\$
Salaries	19 348.09
Office Expenses	3 755.28
Office Maintenance	238.19
Building Maintenance	6 291.03
Office Cleaning	479.44
Audit Fees	528.00
Bank Fees	939.15
Insurance	786.14
Rental	250.00
Administration Members	127.37
Traffic:	
Salaries	46 842.86
Petrol and Oil	3 978.83
Vehicle Maintenance	2 054.82
Clothing	702.70
Fines, Cost and Court	2 959.80
Inspectors' Expenses	577.37
Vehicle Registration	208.12
Radio Licenses and Repairs	311.64
Depreciation:	
Motor Vehicles	2 059.00
Office Equipment	896.56
Building	305.44
	<u>\$93 639.83</u>

Income.				
Council Contributions	\$ 29 551.00
Fines and Costs	53 284.70
Other Revenue	3 130.20
Permits	266.00
Insurance Claim	7 097.43
Accumulation Account	310.45
				<u>\$93 639.83</u>

ACCUMULATION ACCOUNT.				
Loss Assets Fire	\$ 1 547.18
Adjustment Account	310.45
Balance	<u>17 172.65</u>
				<u>\$19 030.28</u>
				\$
Balance 1/7/73	17 825.91
Profit Sale Assets	1 204.37
				<u>\$19 030.28</u>
				\$
Balance 1/7/74	<u>\$17 172.65</u>

BALANCE SHEET AS AT 30th JUNE, 1974.

Assets.				
Current Assets:		\$	\$	
Petty Cash	80.00		
Sundry Debtors	21 968.92		
Dishonoured Cheque	62.50		
			22 111.42	
Fixed Assets:				
Motor Vehicles	13 201.29		
Provision for Depreciation	4 778.01		
			8 423.28	
Office Equipment	8 972.83		
Provision for Depreciation	3 653.03		
			5 319.80	
Building	6 107.97		
Provision for Depreciation	2 520.17		
			3 587.80	
Non-current Assets:				
Trust Fund	0.04		
L.S.L. Fund	205.92		
			205.96	
L.S.L. Reserve Fund Contra		205.92	
			<u>\$39 854.18</u>	
Liabilities.				
Current Liabilities:		\$	\$	
Bank Overdraft	21 602.49		
Refunds	0.20		
Sundry Creditors	872.88		
			22 475.57	
Non-current Assets:				
Trust Bank	0.04		
L.S.L. Reserve	205.92		
			205.96	
			<u>\$22 681.53</u>	
SUMMARY.				
Total Assets		\$ 39 854.18	
Total Liabilities		<u>22 681.53</u>	
			<u>\$17 172.65</u>	

We certify that the figures and particulars above are correct.

STATEMENT OF RECEIPTS AND PAYMENTS FOR YEAR ENDING 30th JUNE, 1974.

Receipts.				
To Opening Balance	\$205.92
Balance 1/7/74	<u>\$205.92</u>
Payments.				
Closing Balance	<u>\$205.92</u>

TRUST FUND.

STATEMENT OF RECEIPTS AND PAYMENTS FOR YEAR ENDING 30th JUNE, 1974.

Receipts.				
To Opening Balance	\$ 786.04
Receipts	12 647.76
				<u>\$13 433.80</u>
Balance 1/7/74	<u>\$0.04</u>
Expenditure.				
Payments	\$ 13 433.76
Balance	<u>0.04</u>
				<u>\$13 433.80</u>

I certify having examined the books and accounts of Kalgoorlie District Regional Traffic Council, also compared the statements of Receipts and payments, adjust-

ment account and balance sheet, and found same to be correct in accordance with the books and accounts, and documents produced, subject to my report.

W. Z. SENDZIMIR,
Government Inspector of Municipalities.

We certify that the figures and particulars as presented, are correct.

E. J. USHER,
President.

G. A. TURNER,
Secretary/Manager.

SHIRE OF WICKEPIN.

MUNICIPAL FUND.

STATEMENT OF RECEIPTS AND PAYMENTS FOR YEAR ENDED 30th JUNE, 1974.

Receipts.				
Rates, licenses, Governmental Allocations, Property Income, Sanitation, Cemeteries, Other Fees and Revenue	\$184 484.00
Payments.				
Administration, Loan Repayments, Road Works, Property Expenses, Town Planning, Health Services, Traffic Control, Vermin Control, Bush Fire Control, Cemeteries, Works Overheads, Plant Operating Costs and Tools, Materials, Donations, Transfer to Reserve and Trust, Payments to C.A.R. and R.C.P. Fund, Other Works and Services	\$226 283.26
SUMMARY.				
Balance at 1/7/73	\$ 13 484.97
Receipts	184 484.00
				<u>197 968.97</u>
Payments	226 283.26
Balance at 30/6/74	<u>\$28 314.29</u>

TRUST FUND.

STATEMENT OF RECEIPTS AND PAYMENTS FOR YEAR ENDED 30th JUNE, 1974.

Receipts.				
Bank Balance at 1/7/73	\$ 317.61
Group Tax M.V. Insurance, Nomination Deposits Stamp Duty, S.H.C. and Other Revenue	69 971.10
				<u>\$70 288.71</u>
Payments.				
Group Tax, M.V. Insurance, Nomination Deposits, Stamp Duty, S.H.C. and other Expenditure	\$ 54 804.14
Bank Balance at 30/6/74	15 484.57
				<u>\$70 288.71</u>

LOAN CAPITAL FUND.

STATEMENT OF RECEIPTS AND PAYMENTS FOR YEAR ENDED 30th JUNE, 1974.

Receipts.				
Bank Balance at 1/7/73	\$ 565.35
Loans 45, 46 and 47	63 800.00
				<u>\$64 365.35</u>
Payments.				
Loans 45, 46 and 47	\$ 57 190.96
Bank Balance at 30/6/74	7 174.39
				<u>\$64 365.35</u>

RESERVE FUND.

STATEMENT OF RECEIPTS AND PAYMENTS FOR YEAR ENDED 30th JUNE, 1974.

Receipts.				
Bank Balance at 1/7/73	\$ 1 352.81
Transfer and Sale of Plant	35 500.00
				<u>\$36 852.81</u>
Payments.				
Purchase of Plant	\$ 21 012.40
Bank Balance at 30/6/74	15 840.41
				<u>\$36 852.81</u>

BALANCE SHEET AS AT 30th JUNE, 1974.

Assets.				
Current	\$ 25 949.71
Non-current	38 499.37
Deferred	40 273.99
Fixed	307 403.43
				<u>\$422 126.50</u>

Liabilities.	
Current	\$ 31 683.90
Non-current	31 324.98
Deferred	175 532.38
	<u>\$238 541.26</u>

Contingent Liability.—The amount of interest included in loan debentures issued, payable over the life of the loans, but not shown under the heading of loan liability is approximately \$65 583.

We hereby certify that the figures and particulars contained in the annual statements are correct.

N. E. KING,
President.
W. I. WEIR,
Shire Clerk.

I have examined the books of account of the Shire of Wickpin for the year ended 30th June, 1974 and I certify that the annual statements above correspond with the books of account, vouchers and other documents and record submitted for audit and are in my opinion correct, subject to my report.

M. ANSTEY,
Government Inspector of Municipalities.

BLACKWOOD REGIONAL TRAFFIC COUNCIL.

ACCOUNTS FOR YEAR ENDED 30th JUNE, 1974.
STATEMENT OF RECEIPTS AND PAYMENTS.

Receipts.	
Contributions	\$ 11 750.00
Fines	8 739.49
Court Costs	413.85
Sale of Assets	8 212.00
All other Receipts	250.18
	<u>\$29 365.52</u>

Payments.	
Salaries	\$ 17 985.82
Superannuation	431.40
Debt Service	221.20
Office Expenses	707.31
Vehicle Costs	3 788.69
Plant and Equipment Purchases	8 372.31
Equipment Hire	997.29
Equipment Repairs	340.88
Insurance	388.00
Court Costs	453.70
Transfer to L.S.L. Reserve	125.68
All other Payments	41.90
	<u>\$33 854.18</u>

SUMMARY.	
Debit Balance at 1/7/73	\$ 2 450.16
Receipts	29 365.52
	<u>26 915.36</u>
Payments	33 854.18
Debit Balance at 30/6/74	<u>\$6 938.82</u>

LONG SERVICE LEAVE RESERVE FUND.	
Balance 30/6/73	\$ 1 755.58
Interest	125.68
Balance 30/6/74	<u>\$1 881.26</u>

BALANCE SHEET.	
Assets.	
Current Assets	\$ 2 105.75
Deferred Assets	1 881.26
Contra Reserve Fund	1 881.26
Fixed Assets	8 990.85
	<u>\$14 859.12</u>

Liabilities.	
Current Liabilities	\$ 7 371.46
Deferred Liabilities	1 881.26
	<u>\$9 252.72</u>

SUMMARY.	
Total Assets	\$ 14 859.12
Total Liabilities	9 252.72
Surplus	<u>\$5 606.40</u>

We hereby certify that the figures and particulars above are correct.

G. S. ABBOTTS,
Chairman.
R. A. FREEMAN,

LOCAL GOVERNMENT ACT, 1960-1975. (Sections 665A and 665B.)

Shire of Irwin.

NOTICE is hereby given that the following persons have been appointed Honorary Inspectors to assist in the administration of the provisions of the above sections of the Act relating to Litter:—

House, Angela Mary.
Barrett, Donald Francis.
Dempster, Edward Henry.

8th July, 1975.

J. PICKERING,
Shire Clerk.

SHIRE OF NORTHAM.

NOTICE is hereby given of the appointment of Terence John O'Meara as Shire Clerk/Supervisor of the Northam Shire Council and the cancellation of the appointment of Eric Charles Molyneux.

A. J. ANTONIO,
Shire President.

ERRATUM.

LOCAL GOVERNMENT ACT, 1960-1975.

Shire of Dundas.

LINE four of Council's notice of intention to Borrow, as published in the *Government Gazette* dated the 11th October, 1974, should be corrected as follows:—

delete line Four—Proposed Loan (No. 21) of \$2 000; Substitute—Proposed Loan (No. 22) of \$2 000.

Dated this 11th day of July, 1975.

C. H. ANNEAR,
President.
V. A. DUNN,
Shire Clerk.

LOCAL GOVERNMENT ACT, 1960-1975.

Shire of Koorda.

Memorandum of Imposing Rates.

To Whom it may Concern:

AT a meeting of the Koorda Shire Council held on the 9th July, 1975, it was resolved that the rates specified hereunder should be imposed on all rateable property within the Shire in accordance with the provisions of the Local Government Act, 1960-1975.

Schedule of Rates Levied General Rate:—Rural Lands \$0.059 4 in the \$ on the unimproved values of properties.

Mineral Leases:—\$0.059 4 in the \$ U. V.

Kulja, Dukin and Mollerin Townsites:—\$0.059 4 in the \$ on the unimproved values of properties.

Koorda Townsite:—\$0.217 10 in the \$ on the annual values of properties.

Minimum Rate:—Twenty Dollars (\$20) per block. Rubbish Removal Charge \$14.00 per annum for one standard bin per week.

W. J. MCNEE,
President.
W. FELGATE,
Shire Clerk.

YILGARN SHIRE COUNCIL.

IT is hereby notified for general information that the appointment of Mr. C. T. Howes as Traffic Inspector for the Yilgarn Shire Council is hereby cancelled as from the 30th day of May, 1975.

R. W. MANGINI,
Shire Clerk.

SHIRE OF CRANBROOK.

IT is hereby notified that Mr. John George Robartson has been appointed Shire Clerk to the Shire of Cranbrook, effective from the 23rd July, 1975.

Mr. Phillip Vivian Hammond has been appointed Acting Shire Clerk for the period 14th July, 1975 to 22nd July, 1975.

The appointment of Mr. Ian Reginald Hill is hereby cancelled.

R. C. WARD, J.P.,
Shire President.

SHIRE OF PORT HEDLAND.

Notification of Appointments.

IT is hereby notified for public information that Sondra Dawn Sloan has been appointed Parking Inspector and Dog Catcher—Poundkeeper for the Shire of Port Hedland effective from 15th July, 1975.

The appointment of Robert Westover as Dog Catcher—Poundkeeper, Parking Inspector, Beach Inspector and Litter Inspector is cancelled from 9th April, 1975.

R. C. COTTIER,
Shire President.

LOCAL GOVERNMENT ACT, 1960-1975.

Shire of Greenough.

Notice of Intention to Borrow.

Proposed Loan (No. 15) of \$70 000.

PURSUANT to section 610 of the Local Government Act, 1960-1973, the Shire of Greenough hereby gives notice of its intention to borrow money by the sale of a debenture or debentures on the following terms and the following purpose, \$70 000 for 15 years at a rate of interest not exceeding nine and nine-tenths per cent (9.9%) per annum repayable at the Bank of New South Wales, Geraldton, by 30 equal half-yearly instalments of principal and interest. Purpose: Construction of Infant Health Centre, Kindergarten and Community Centre, at Mt. Tarcoola.

Plans, specifications and the estimates of costs as required by section 689 of the Act, are available for inspection at the office of the Council during business hours for thirty-five (35) days after publication of this notice.

Dated this 10th day of July, 1975.

E. V. SEWELL,
President.
K. H. FOSKEW,
Shire Clerk.

LOCAL GOVERNMENT ACT, 1960-75.

Shire of Harvey.

Notice of Intention to Borrow.

Proposed Loan (No. 139) of \$10 000.

PURSUANT to Section 610 of the Local Government Act, 1960, the Harvey Shire Council hereby gives notice that it proposes to borrow money, by the sale of a debenture or debentures, on the following terms for the following purpose: \$10 000 for ten (10) years repayable at the Bank of New South Wales Savings Bank Ltd., Harvey, by twenty (20) equal half yearly instalments of principal and interest. Purpose: Road drainage works.

Plans, specifications, estimates and statements required by Section 609 are open for inspection at the Council office Harvey during normal office hours for thirty five (35) days after publication of this notice.

Dated this 15th day of July, 1975.

D. P. ECKERSLEY,
President.
L. A. VICARY,
Shire Clerk.

LOCAL GOVERNMENT ACT, 1960-1975.

Shire of Kellerberrin.

Notice of Intention to Borrow.

Proposed Loan (No. 81) of \$11 000.

PURSUANT to section 610 of the Local Government Act, 1960-1975, the Kellerberrin Shire Council hereby gives notice that it proposes to borrow money by sale of debentures on the following terms and for

the following purposes. \$11 000 for a period of 25 years, repayable at the office of the Kellerberrin Shire Council, Kellerberrin, by fifty (50) equal half-yearly instalments of principal and interest. Purpose: The construction of a Medical Practitioners Surgery on Reserve No. 17478 Lot 321 Moore Street, Kellerberrin.

Plans, specifications, details and estimates of costs, as required by section 609, are open for inspection at the Council Office for 35 days after publication of this notice.

J. K. WALSH,
President.
B. R. THOMPSON,
Shire Clerk.

LOCAL GOVERNMENT ACT, 1960-1975.

Shire of Lake Grace.

Notice of Intention to Borrow.

Proposed Loan (No. 93) of \$46 800.

PURSUANT to section 610 of the Local Government Act, 1960-1975, the Lake Grace Shire Council hereby gives notice that it proposes to borrow money by the sale of a debenture on the following terms and for the following purpose: \$46 800 for a period of seven years at a rate of interest not exceeding ten point eight percent, (10.8%) per annum payable at the Council Office in fourteen equal instalments of principal and interest. Purpose: Purchase of road making plant.

Plans specifications and estimates of costs as required by section 609 are open for inspection at the Office of the Council during business hours for 35 days after publication of this notice.

Dated the 4th day of July, 1975.

O. R. KIRWAN,
President.
G. T. LEAN,
Shire Clerk.

LOCAL GOVERNMENT ACT, 1960-1975.

Municipal Elections.

Department of Local Government,
Perth, 14th July, 1975.

IT is hereby notified, for general information, in accordance with section 129 of the Local Government Act, 1960-1975, that the following persons have been elected Members of the undermentioned Municipalities, to fill the vacancies shown in the particulars hereunder:—

Date of Election; Member Elected: Surname; Christian Name; Ward; Occupation; How vacancy occurred: (a) Effluxion of time; (b) Resignation; (c) Death; Name of Previous Member; Remarks.

Shire of Mount Magnet.

5/7/75; Smith, Peter Victor; Town; Clerk; (b); Strong, G. R.; Extraordinary.

Shire of Coolgardie.

30/5/75; Tree, Cecil Jack; Country; Business Proprietor; (b); Argus, J. C.; Extraordinary unopposed.

R. C. PAUST,
Secretary for Local Government.

LOCAL GOVERNMENT ACT, 1960-1975.

Town of Canning.

Closure of Street.

Department of Local Government,
Perth, 9th July, 1975.

L.G. CI-4-8.

NOTICE is hereby given in pursuance of section 331 of the Local Government Act, 1960-1975, that I, Edgar Cyril Rushton, and the Council of the Town of Canning have decided that Mosaic Street,

Shelley, is not required for public traffic for a distance of one metre to the east from the western boundary of Lot 64 on L.T.O. Plan 8235.

E. C. RUSHTON,
Minister for Local Government.

LOCAL GOVERNMENT ACT, 1960-1975.

Uniform Building By-Laws.

General Residential Zone—Class (G.R.).

LG. 33/75C.

IT is hereby notified for public information that I, Edgar Cyril Rushton, M.L.A., Minister for Local Government, pursuant to the powers conferred on me by By-law 11.14, of the Uniform Building

By-laws and on the recommendations of the Council of the City of Stirling and the Town Planning Department, vary the requirements of By-law 11.13 of the said By-laws—G.R. Zone—Class (G.R. 5) in respect of the site requirements of the following land:—

Lot 106 Swan Location Y, corner Falkirk Avenue and East Street, Maylands,
by reducing the rear setback requirement from 6 m to a minimum of 4.5 m.

Notices of the proposal were published in the *Government Gazette* and in "The West Australian" on the 13th June, 1975 and no objections have been received. The provisions of Uniform Building By-laws are therefore varied accordingly.

E. C. RUSHTON,
Minister for Local Government.

FACTORIES AND SHOPS ACT, 1963-1975.

Department of Labour and Industry,
Perth, 16th July, 1975.

HIS Excellency the Lieutenant Governor and Administrator in Executive Council, acting pursuant to the provisions of the Factories and Shops Act, 1963-1975, has been pleased to make the regulations set out in the Schedule hereunder.

H. A. JONES,
Under Secretary for Labour and Industry.

Schedule.

Regulations.

Principal regulations. 1. In these regulations the Factories and Shops (Rostered Extraordinary Trading Hours) Regulations, 1964 published in the *Government Gazette* on the 30th December, 1963, and amended from time to time thereafter by notices so published are referred to as the principal regulations.

Appendix amended. 2. Part X of the Appendix to the principal regulations is amended by deleting the Subdivisions of Division 3 and substituting the following subdivisions—

Subdivision (i).

7 p.m. to 10 p.m. each Monday, Tuesday, Wednesday, Thursday, Friday.

Subdivision (ii).

1 p.m. to 10 p.m. each Saturday; and
7 a.m. to 10 p.m. each Sunday.

GOVERNMENT EMPLOYEES (PROMOTIONS APPEAL BOARD) ACT, 1945-1975.

Department of Labour and Industry,
Perth, 16th July, 1975.

HIS Excellency the Lieutenant Governor and Administrator in Executive Council, acting pursuant to the provisions of the Government Employees (Promotions Appeal Board) Act, 1945-1966, has been pleased to make the regulations set out in the Schedule hereto.

H. A. JONES,
Under Secretary for Labour and Industry.

Schedule.

Regulations.

Principal regulations. 1. In these regulations the Government Employees (Promotions Appeal Board) Regulations, as reprinted pursuant to the Reprinting of Regulations Act, 1954 and published in the *Government Gazette* on the 24th February, 1965, and thereafter amended from time to time by notices so published are referred to as the principal regulations.

Reg. 43 amended. 2. Regulation 43 of the principal regulations is amended—
(a) by substituting for the passage "twenty-one dollars (\$21.00)" in line four of subregulation (1), the passage "forty-five dollars (\$45.00)";
(b) by substituting for the passage "thirteen dollars fifty cents (\$13.50)" in lines four and five of subregulation (1), the passage "thirty dollars (\$30.00)";
(c) by substituting for the passage "ten dollars fifty cents (\$10.50)" in line eight of subregulation (3), the passage "twenty-two dollars fifty cents (\$22.50)"; and
(d) by substituting for the passage "six dollars seventy-five cents (\$6.75)" in lines eight and nine of subregulation (3), the passage "fifteen dollars (\$15.00)".

MINUTE PAPER FOR THE EXECUTIVE
COUNCIL.

Ex. Co. 1655.

HIS Excellency the Lieutenant Governor and Administrator in Council has been pleased, under the provision of section 6 (3) of the Tourist Act,

1973 to appoint Murray Vernon Quartermaine as deputy to the member of the Tourist Advisory Council representing the Australian Federation of Travel Agents, Western Australian Chapter.

W. GRAYDEN,
Minister for Tourism.

STATE TENDER BOARD OF WESTERN AUSTRALIA

Tenders for Government Supplies

Date of Advertising	Schedule No.	Supplies Required	Date of Closing
1975			1975
May 30	368A/1975	Automatic Pressurised In-Line Screening Equipment—M.W.B.	July 24
June 27	417A/1975	Electric Sewage Pumping Sets, Vertical Drive, Coupled Type (2 only)—M.W.B.	July 24
June 27	419A/1975	2 Door Aluminium Control Metering Cabinets (12 only)—M.W.B.	July 24
July 4	424A/1975	Brushes for Painters' Use (1 year period)	July 24
July 4	429A/1975	Nurses' Disposable Caps (1 year period)—R.P.H.	July 24
July 4	436A/1975	Frozen Green Peas (1 year period)....	July 24
May 30	369A/1975	Fluoride Dosing Equipment—M.W.B.	July 31
June 20	405A/1975	Anthracite for Wanneroo Ground Water Treatment Plant—M.W.B.	July 31
July 4	437A/1975	Sodium Hypochlorite Solution for M.W.B.—40 000 litres (1 year period)	July 31
July 4	438A/1975	Submersible Pumping Equipment for Wanneroo Shallow Artesian Wells	July 31
July 4	443A/1975	Electric Motors—approx. 44 only—90 kw to 2.2 kw—4 and 2 pole—P.W.W.S. (1 year period)	July 31
July 4	445A/1975	380 mm diameter Swing Check Reflux Valves for Sewerage—M.W.B.	July 31
July 11	461A/1975	Mobile Image Intensifier X-ray Equipment—Fremantle Hospital	July 31
July 11	464A/1975	Portable Image Intensifier X-ray Equipment—Sir Charles Gairdner Hospital	July 31
July 18	477A/1975	Foundry Coke (150 tonnes) for W.A.G.R.	July 31
July 18	482A/1975	School Desks and Chairs—P.W.D. (Biennial Contract)	July 31
July 18	485A/1975	Selected Filling Sand (30 000 m ³) over a twelve (12) month period—M.W.B.	July 31
July 11	462A/1975	Filtered Air Compressors (2 only) for Filters at Wanneroo Water Treatment Works—M.W.B.	Aug. 7
July 11	463A/1975	Electrically driven horizontal Centrifugal Pumping Units (2 only)—M.W.B.	Aug. 7
July 18	483A/1975	One (1) only Mechanical Road Sweeper—M.R.D.	August 7
July 18	491A/1975	Installation of Royal Flying Doctor Emergency Call Alarms to Traegar SSB'50's and Codan 6924 Tranceivers—A.P.B.	August 7
July 18	496A/1975	Fish (1 year period)	August 7
July 18	484A/1975	1 220 mm Nominal Diameter Steel Pipes—M.W.B.	August 14
July 18	489A/1975	Manufacture, Supply, Installation and Commissioning of a Ventilation and Dust Extraction System for Welding Shop at Shenton Park—M.W.B.	August 14
July 18	490A/1975	Totally enclosed Skid Mounted Emergency Generating Plant (2 only)—M.W.B.	August 14
July 18	494A/1975	460 mm to 760 mm Diameter C.I. Sluice Valves (25 only geared—12 only ungeared)—M.W.B.	August 14
July 18	495A/1975	Supply, Delivery, Erection and Commissioning of Ten Tonne capacity Overhead Travelling Cranes (2 only) for Midland and Gosnells Main Pumping Stations—M.W.B.	August 14

For Sale by Tender

Date of Advertising	Schedule No.	For Sale	Date of Closing
1975			1975
July 4	426A/1975	1971 Holden Station Sedan (UQJ 437) at Port Hedland	July 24
July 4	427A/1975	Horscraft Laundry Equipment (Washing Machine, Spin Dryer and Tumble Dryer) at Mount Barker	July 24
July 4	430A/1975	Landrover Truck (PW 1498) at Broome	July 24
July 4	431A/1975	Toyota Tabletop 4 x 4 (UQI 778) at Exmouth	July 24
July 4	433A/1975	1971 Landrover Utility LWB (UQJ 432) at Wyndham	July 24
July 4	435A/1975	1971 Dodge 2 ton Escort Van (ex UQL 018) at Albany Regional Prison	July 24
July 4	439A/1975	1972 Ford Utility (UQL 611) and 1972 Holden Station Sedan (UQL 824) at Karratha	July 24
July 4	442A/1975	Chamberlain Front End Loader (UQG 468) at East Perth	July 24
July 11	449A/1975	Portable Lubrication Unit (MRD 617) at East Perth	July 24
July 11	450A/1975	Battery Charger (MRD 573) at East Perth	July 24
July 11	452A/1975	Scrap Aluminium (approx. 10 tonnes) at Wembley	July 24
July 11	457A/1975	Broomwade Air Compressor (PW 205) at East Perth	July 24
July 11	458A/1975	1970 Falcon Station Sedan (UQI 294) at East Perth	July 24
July 11	459A/1975	1971 HG Holden Utility (ex UQK 547) ; 1968 Mercedes Benz SWB 4 x 4 Truck (ex UQG 298) and 1971 International model C1600 4 x 4 Truck (ex UQJ 746) at Carlisle	July 24
July 11	460A/1975	Scrap Brass (approx. 70 kg) at South Fremantle	July 24
July 11	466A/1975	Tritter Verge Mower (MRD 431) at East Perth	July 24
July 18	498A/1975	Ford F250 30 cwt. Truck—Cab and Chassis only (UQH 012) at East Perth	July 24
July 11	447A/1975	1967 Toyota SWB 4 x 4 (UQE 632) ; 1965 Toyota SWB 4 x 4 (UQE 946) and 1966 Landrover SWB 4 x 4 (UQE 507) at Gnangara	July 31
July 11	448A/1975	VJ Dodge Utility (PW 2172) at Port Hedland	July 31
July 11	451A/1975	Commer Prime Mover (MRD 1531) at East Perth	July 31
July 11	453A/1975	Albion Prime Mover (MRD 686) at East Perth	July 31
July 11	454A/1975	Commer VB8 Prime Mover (MRD 1361) at Port Hedland	July 31
July 11	455A/1975	Timberjack 4 wheel drive Logging Skidder (UQA 075) at Collier	July 31
July 11	456A/1975	VJ Valiant Station Sedan (PW 2247) ; Dodge 30 cwt. Van (PW 1786) and International C1600 5 ton Truck (PW 1735) at Port Hedland	July 31

STATE TENDER BOARD OF WESTERN AUSTRALIA—continued

For Sale by Tender—continued.

Date of Advertising	Schedule No.	For Sale	Date of Closing
1975			1975
July 11	465A/1975	Miscellaneous Drilling Equipment; Wire Rope; Diamond Drilling Equipment; Hardware; Tools; Automotive Parts; Bolts; Pipe and Fittings; Tents; Stretches; Caustic Soda; 3 Ton Triple Gear Chain Blocks; Pipe Cutter; Core Boxes; 3 Ton Yoke Pull-Lift, etc. at Carlisle	July 31
July 18	468A/1975	1972 Landrover Utility (MRD 211) at East Perth	July 31
July 18	469A/1975	Pressair Air Compressor (MRD 468) at East Perth	July 31
July 18	472A/1975	1973 HQ Holden Panel Van (UQN 486) at East Perth	July 31
July 18	473A/1975	1970 AT4 3 ton Dodge Table Top Truck (UQL 692) at East Perth	July 31
July 18	474A/1975	1970 Valiant Safari Station Wagon (UQK 854) at East Perth	July 31
July 18	480A/1975	Scrap Batteries at East Perth	July 31
July 18	488A/1975	Ainsworth Model Trimmer at R.P.H.	July 31
July 18	467A/1975	Self Propelled Multi Wheel Marshall Moore 30 ton Roller (MRD 601) at East Perth	August 7
July 18	470A/1975	Davleco Sheepsfoot Roller (MRD 644) at East Perth	August 7
July 18	471A/1975	Galion 118 Grader (MRD 635) at East Perth	August 7
July 18	475A/1975	HT Holden Utility (PW 1809) at Broome	August 7
July 18	476A/1975	Four (4) only Pontoon Boxes 5 ft. 6 in. x 5 ft. 6 in. x 13 ft. 6 in. at Port Hedland	August 7
July 18	478A/1975	Dodge Utility (ex UQC 700) at Albany	August 7
July 18	479A/1975	HG Holden Station Sedan (UQJ 340) at Broome (re-called)	August 7
July 18	481A/1975	Firearms (28 only); 22 Cartridge Belt and Widdec Bush Knife at Police Ballistics Section	August 7
July 18	486A/1975	Pettors Engine coupled to Dunlite Alternator at Laverton	August 7
July 18	487A/1975	McCulloch Chainsaws (6 only); Clinton Petrol Engine; Lister Diesel Engine; 5 Ton Chain Block; 2 Ton Crab Winch; Chamberlain Tractor; Truck and Automotive Parts; Chevrolet Trucks (2 only), Chevrolet Motor; Bedford Motor and Automotive Batteries (56 only) at Gnangara	August 7
July 18	492A/1975	TD9B International Dozer (MRD 949) at East Perth	August 7
July 18	493A/1975	Massey Ferguson Tractor (ex UQG 371) at Pardelup	August 7

Tenders addressed to the Chairman, State Tender Board, 74 Murray Street, Perth, will be received for the above-mentioned schedules until 10 a.m. on the dates of closing.

Tenders must be properly endorsed on envelopes otherwise they are liable to rejection.

Tender forms and full particulars may be obtained on application at the Tender Board Office, 74 Murray Street, Perth and at points of inspection.

No Tender necessarily accepted.

S. F. FELDMAN,
Chairman, Tender Board.

ACCEPTANCE OF TENDERS

Schedule No.	Contractor	Particulars	Department Concerned	Rate
888A/74	Kelly & Lewis Pumps	Supply—1 only Pump (Addition to Contract)	M.W.B.	For the sum of \$14 183
55A/75	Kelly & Lewis Pumps	Supply—2 only Sludge Pumps	M.W.B.	\$1 379 each
306A/75	Evans Anderson	Supply—3 only Penstocks	M.W.B.	\$4 648 each
	Phelan Pty. Ltd.			
325A/75	Various	Supply—Microfilm (1 year period)	Treasury	Details on application
348A/75	Various	Supply—Weedicides (1 year period)	P.W.W.S.	Details on application
381A/75	W.A. Salt Supply Pty. Ltd.	Supply—Dry Coarse Commercial Quality Salt (1 year period)	P.W.D.C.W.S.	at \$28 per tonne
314A/75	F. L. & C. A. Mitchell	Purchase and Removal—Trailers (UQV 208 and UQV 202) at Meekatharra	Agriculture	at \$15 each
336A/75	H. J. T. Ellement	Purchase and Removal—Digested Sludge (1 year period) at Woodmans Point	M.W.B.	at \$1.05 per cu. metre
337A/75	H. J. Ellement	Purchase and Removal—Digested Sludge (1 year period) at Swanbourne	M.W.B.	at 40c per cu. metre
361A/75	Various	Purchase and Removal—Holden Station Sedan (UQJ 822) and Dodge 5 Ton Truck (UQI 035) at East Perth	P.W.D.	Details on application
362A/75	J. Kennedy	Purchase and Removal—H. G. Holden Station Sedan (UQO 503) at Broome	P.W.D.	For the sum of \$875
366A/75	Cooper Motors	Purchase and Removal—Holden Panel Van (Ex UQK 756) at Carlisle	Mines	For the sum of \$1 408
372A/75	Cooper Motors	Purchase and Removal—Holden Utility (Ex UQK 217) at Carlisle	Mines	For the sum of \$477
380A/75	M. J. Martin	Purchase and Removal—Broomwade Rock Drill (PW534) at East Perth	P.W.D.	For the sum of \$41.50
383A/75	M. Radicevic	Purchase and Removal—Lightburn Washing Machine (No. 37292) at Subiaco	Medical Department	For the sum of \$25
387A/75	Various	Purchase and Removal—Miscellaneous Items at Bushmead	Agriculture	Details on application
394A/75	Soltoggio Bros.	Purchase and Removal—Major Bitumen Heating Unit (MRD 444) at East Perth	M.R.D.	For the sum of \$16
Cancellation of Contract				
66A/75	J. H. Hughes	Purchase and Removal—Item 12: B.S.A. Motor Cycle Engine No. A65T 9481 and Item 18: Triumph Motor Cycle Engine No. 6TDV 16167 at Maylands	Police	
314A/75	Altona Electrics	Purchase and Removal—2 only Trailers at Meekatharra	Agriculture	

GOVERNMENT PRINTING OFFICE OF W.A.

TENDERS FOR GOVERNMENT PRINTING

Tenders are invited for the supply of the undermentioned stores.

Tenders close at Wembley, 28th July, 1975, at 10.00 a.m.

Tender No.	Particulars of Stores
XS 1171 1 000 clear P.V.C. Document Wallets, for Office of Titles. Finished size 277 mm x 385 mm. Tenderer to supply stock.
XS 1172 The manufacturing and printing of 10 000 State Electoral Registrar Envelopes, for State Electoral. Finished size 110 mm x 170 mm. Tenderer to supply stock.
XS 1173 200 books—form D.C.W. 90, for Community Welfare. Printed, numbered, perforated and quarter bound. Finished size 165 mm x 203 mm. Government Printer to supply stock.
XS 1174 150 books—"Property Receipt Books", for Police Stationery Store. Printed, numbered, perforated and quarter bound. Finished size 126 mm x 203 mm. Government Printer to supply stock.
XS 1177 The production of 28 800 (200 gross) 144 page interleaved $\frac{1}{2}$ in. ruling exercise books—for Education Supplies. Finished size 228 mm x 177 mm. Government Printer to supply stock.
XS 1178 The production of 348 gross 48 page $\frac{3}{4}$ in. ruling exercise books, for Education Supplies. Finished size 230 mm x 178 mm. Government Printer to supply stock.
XT 1720 500 books—form MRD 55, for Main Roads Department. Printed, perforated and quarter bound. Finished size 200 mm x 285 mm. Tenderer to supply stock.
XT 1724 50 books—form MRD 69, for Main Roads Department. Printed, numbered, perforated and quarter bound. Finished size 260 mm x 210 mm. Government Printer to supply stock.
XT 1725 500 pads—form 55/50/3265, for Rail Stores Midland. Printed, and padded. Finished size 165 mm x 203 mm. Government Printer to supply stock.
XT 1726 25 books—form 55/50/2580, for Rail Stores Midland. Printed and sewn in sections. Finished size 330 mm x 203 mm. Tenderer to supply stock.
XT 1727 200 books—form 4515 Bin 77, for Metropolitan Water Supply. Printed, numbered and perforated. Finished size 102 mm x 185 mm. Government Printer to supply stock.

Tenders are to be addressed to the Government Printer, Government Printing Office, Station Street, Wembley and are to be endorsed with the Tender No.

Tender forms, envelopes and full particulars may be obtained on application at the Government Printing Office, Station Street, Wembley.

ACCEPTANCE OF TENDERS

Tender No.	Particulars of Stores	Successful Tenderer	Amount
XT 1710 30 000 sheets 1115/3 part continuous Data Listing Paper, for Rail Stores Midland	Barclay & Sharland	872.00
XT 1711 500 books—Job Order Form, for State Housing Commission	Falcon Printers	396.20
XT 1712 20 000 Rent Books, for the State Housing Commission	Falcon Printers	332.85
XT 1716 15 000 of each of two kinds Health Education Special Readings, for the Health Education Council	Falcon Printers	372.70

WILLIAM C. BROWN,
Government Printer.

APPOINTMENTS.

(Under section 6 of the Registration of Births, Deaths and Marriages Act, 1961-1965.)

Registrar General's Office,
Perth, 16th July, 1975.

THE following appointments have been approved:—

R.G. 38/71.—Sergeant Robert Charles Atkinson has been appointed as District Registrar of Births, Deaths and Marriages for the Kimberley Goldfields Registry District to maintain an office at Halls Creek pending the appointment of a permanent appointee. This appointment dates from 3rd July, 1975.

R.G. 48/68.—Mr. Raymond George Champion has been appointed as Acting District Registrar of Births, Deaths and Marriages for the Perth Registry District to maintain an office at Perth

during the absence on leave of Mr. D. G. Stockins. This appointment dates from 14th July, 1975, 8/8/75 and 25/8/75-5/9/75.

R.G. 81/71.—Mr. Desmond John Feeney has been appointed as Assistant District Registrar of Births, Deaths and Marriages for the Wellington Registry District to maintain an office at Harvey during the absence on leave of Mr. R. A. Reeves. This appointment dates from the 14th July, 1975.

R.G. 40/68.—Mr. Graeme John Layton has been appointed as District Registrar of Births, Deaths and Marriages for the Katanning Registry District to maintain an office at Katanning during the absence on leave of Mr. L. S. MacFarlane. This appointment dates from 7th July, 1975.

E. C. RIEBELING,
Registrar General.

MINING ACT 1904.
(Regulation 180.)

Warden's Office,
Kalgoorlie, 21st April, 1975.

TAKE notice that it is the intention of the Warden of the Goldfield or Mineral Field mentioned hereunder, on the date mentioned, to issue out of the Warden's Court an order authorising the cancellation of registration of the undermentioned Mining Tenements in accordance with Regulation 180 of the Mining Act, 1904. An order may issue in the absence of the registered holder, but should he desire to object to such order he must, before the date mentioned, lodge at the Warden's Office an objection containing the grounds of such objection, and, on the date mentioned, the Warden will proceed to hear and determine the same, in accordance with the evidence then submitted.

A. E. CLARKE,
Warden.

To be heard at the Warden's Court, Kalgoorlie, on Tuesday, the 19th day of August, 1975.

BROAD ARROW GOLDFIELD.

Nature of Holding; No.; Name of Registered Holder;
Address; Reason for Cancellation.

Mineral Claims.

- 6W—Boucher, Harold; c/- P.O. Coolgardie; McMahon, Herman Gerald; McMahon, Enid Mary; 145 Boulder Road, Kalgoorlie; no Miners Right.
- 51AW—Amax Exploration (Australia) Inc.; 185 St. George's Terrace, Perth; non-payment of rent.
- 52W—Amax Exploration (Australia) Inc.; 185 St. George's Terrace, Perth; non-payment of rent.
- 53W—Amax Exploration (Australia) Inc.; 185 St. George's Terrace, Perth; non-payment of rent.
- 54W—Amax Exploration (Australia) Inc.; 185 St. George's Terrace, Perth; non-payment of rent.
- 55W—Amax Exploration (Australia) Inc.; 185 St. George's Terrace, Perth; non-payment of rent.
- 56W—Amax Exploration (Australia) Inc.; 185 St. George's Terrace, Perth; non-payment of rent.
- 57W—Valenti, Alfred; 8 York Street, Boulder Creek, Arthur Leslie; Unit 18, 1 Forrest Street, Fremantle; non-payment of rent.
- 67W—Amax Exploration (Australia) Inc.; 185 St. George's Terrace, Perth; non-payment of rent.
- 68W—Amax Exploration (Australia) Inc.; 185 St. George's Terrace, Perth; non-payment of rent.
- 70W—Amax Exploration (Australia) Inc.; 185 St. George's Terrace, Perth; non-payment of rent.
- 71W—Amax Exploration (Australia) Inc.; 185 St. George's Terrace, Perth; non-payment of rent.
- 72W—Amax Exploration (Australia) Inc.; 185 St. George's Terrace, Perth; non-payment of rent.
- 73W—Amax Exploration (Australia) Inc.; 185 St. George's Terrace, Perth; non-payment of rent.
- 74W—Amax Exploration (Australia) Inc.; 185 St. George's Terrace, Perth; non-payment of rent.
- 75W—Amax Exploration (Australia) Inc.; 185 St. George's Terrace, Perth; non-payment of rent.
- 76W—Amax Exploration (Australia) Inc.; 185 St. George's Terrace, Perth; non-payment of rent.
- 77W—Amax Exploration (Australia) Inc.; 185 St. George's Terrace, Perth; non-payment of rent.
- 78W—Amax Exploration (Australia) Inc.; 185 St. George's Terrace, Perth; non-payment of rent.
- 79W—Amax Exploration (Australia) Inc.; 185 St. George's Terrace, Perth; non-payment of rent.
- 80W—Amax Exploration (Australia) Inc.; 185 St. George's Terrace, Perth; non-payment of rent.
- 81W—Amax Exploration (Australia) Inc.; 185 St. George's Terrace, Perth; non-payment of rent.
- 82W—Amax Exploration (Australia) Inc.; 185 St. George's Terrace, Perth; non-payment of rent.
- 83W—Amax Exploration (Australia) Inc.; 185 St. George's Terrace, Perth; non-payment of rent.
- 84W—Amax Exploration (Australia) Inc.; 185 St. George's Terrace, Perth; non-payment of rent.
- 85W—Amax Exploration (Australia) Inc.; 185 St. George's Terrace, Perth; non-payment of rent.
- 86W—Amax Exploration (Australia) Inc.; 185 St. George's Terrace, Perth; non-payment of rent.
- 87W—Amax Exploration (Australia) Inc.; 185 St. George's Terrace, Perth; non-payment of rent.
- 95W—Amax Exploration (Australia) Inc.; 185 St. George's Terrace, Perth; non-payment of rent.
- 96W—Amax Exploration (Australia) Inc.; 185 St. George's Terrace, Perth; non-payment of rent.
- 177W—Western Mining Corporation Limited; 55 MacDonald Street, Kalgoorlie; non-payment of rent.
- 178W—Western Mining Corporation Limited; 55 MacDonald Street, Kalgoorlie; non-payment of rent.
- 179W—Western Mining Corporation Limited; 55 MacDonald Street, Kalgoorlie; non-payment of rent.
- 256W—Western Mining Corporation Limited; 55 MacDonald Street, Kalgoorlie; non-payment of rent.
- 257W—Western Mining Corporation Limited; 55 MacDonald Street, Kalgoorlie; non-payment of rent.
- 258W—Western Mining Corporation Limited; 55 MacDonald Street, Kalgoorlie; non-payment of rent.
- 259W—Western Mining Corporation Limited; 55 MacDonald Street, Kalgoorlie; non-payment of rent.
- 345W—Western Mining Corporation Limited; 55 MacDonald Street, Kalgoorlie; non-payment of rent.
- 346W—Western Mining Corporation Limited; 55 MacDonald Street, Kalgoorlie; non-payment of rent.
- 425W—Western Mining Corporation Limited; 55 MacDonald Street, Kalgoorlie; non-payment of rent.
- 431W—Austral Mining Company N.L.; c/o Irish Young and Outhwaite, 41 Currie Street, Adelaide; no Miners Right.
- 624W—Mountain View Gold No Liability; c/o Binder Hamlyn & Co., 12 St. George's Terrace, Perth; no Miners Right.

- [illegible]

- 24/1435—Asarco (Australia) Pty. Limited; 6th Floor, Law Chambers, Cathedral Square, Perth; non-payment of rent.
- 24/1436—Asarco (Australia) Pty. Limited; 6th Floor, Law Chambers, Cathedral Square, Perth; non-payment of rent.
- 24/1437—Asarco (Australia) Pty. Limited; 6th Floor, Law Chambers, Cathedral Square, Perth; non-payment of rent.
- 24/1438—Asarco (Australia) Pty. Limited; 6th Floor, Law Chambers, Cathedral Square, Perth; non-payment of rent.
- 24/1439—Asarco (Australia) Pty. Limited; 6th Floor, Law Chambers, Cathedral Square, Perth; non-payment of rent.
- 24/1440—Asarco (Australia) Pty. Limited; 6th Floor, Law Chambers, Cathedral Square, Perth; non-payment of rent.
- 24/1441—Asarco (Australia) Pty. Limited; 6th Floor, Law Chambers, Cathedral Square, Perth; non-payment of rent.
- 24/1443—Asarco (Australia) Pty. Limited; 6th Floor, Law Chambers, Cathedral Square, Perth; non-payment of rent.
- 24/1450—Asarco (Australia) Pty. Limited; 6th Floor, Law Chambers, Cathedral Square, Perth; non-payment of rent.
- 24/1451—Asarco (Australia) Pty. Limited; 6th Floor, Law Chambers, Cathedral Square, Perth; non-payment of rent.
- 24/1452—Asarco (Australia) Pty. Limited; 6th Floor, Law Chambers, Cathedral Square, Perth; non-payment of rent.
- 24/1453—Asarco (Australia) Pty. Limited; 6th Floor, Law Chambers, Cathedral Square, Perth; non-payment of rent.
- 24/1454—Asarco (Australia) Pty. Limited; 6th Floor, Law Chambers, Cathedral Square, Perth; non-payment of rent.
- 24/1455—Asarco (Australia) Pty. Limited; 6th Floor, Law Chambers, Cathedral Square, Perth; non-payment of rent.
- 24/1456—Asarco (Australia) Pty. Limited; 6th Floor, Law Chambers, Cathedral Square, Perth; non-payment of rent.
- 24/1457—Asarco (Australia) Pty. Limited; 6th Floor, Law Chambers, Cathedral Square, Perth; non-payment of rent.
- 24/1470—Asarco (Australia) Pty. Limited; 6th Floor, Law Chambers, Cathedral Square, Perth; non-payment of rent.
- 24/1472—Western Mining Corporation Limited; 55 MacDonald Street, Kalgoorlie; non-payment of rent.
- 24/1473—Aquitaine Australia Minerals Pty. Ltd.; Perry House, 131-145 Elizabeth Street, Brisbane; non-payment of rent.
- 24/1474—Aquitaine Australia Minerals Pty. Ltd.; Perry House, 131-145 Elizabeth Street, Brisbane; non-payment of rent.
- 24/1476—Western Mining Corporation Limited; 55 MacDonald Street, Kalgoorlie; non-payment of rent.
- 24/1502—Henderson, Graham Arthur; 311 Piccadilly Street, Kalgoorlie; non-payment of rent.
- 24/1516—International Nickel Australia Limited; 1205 Hay Street, West Perth; non-payment of rent.
- 24/1517—International Nickel Australia Limited; 1205 Hay Street, West Perth; non-payment of rent.
- 24/1518—International Nickel Australia Limited; 1205 Hay Street, West Perth; non-payment of rent.
- 24/1519—International Nickel Australia Limited; 1205 Hay Street, West Perth; non-payment of rent.
- 24/1520—International Nickel Australia Limited; 1205 Hay Street, West Perth; non-payment of rent.
- 24/1521—International Nickel Australia Limited; 1205 Hay Street, West Perth; non-payment of rent.

- 24/1522—International Nickel Australia Limited; 1205 Hay Street, West Perth; non-payment of rent.
- 24/1523—International Nickel Australia Limited; 1205 Hay Street, West Perth; non-payment of rent.

Business Area.

- 70W—Finlayson, Mattie Carveth; 520 Hannan Street, Kalgoorlie; non-payment of rent and no Miners Right.

EAST COOLGARDIE GOLDFIELD.

Bulong District.

Mineral Claims.

- 694Y—Cable, Kimberley Douglas; 6 Spencer Street, Jandakot; non-payment of rent and no Miners Right.
- 25/951—Mineral Holdings Australia Pty. Ltd.; 5th Floor, 100 Collins Street, Melbourne; non-payment of rent.
- 25/952—Mineral Holdings Australia Pty. Ltd.; 5th Floor, 100 Collins Street, Melbourne; non-payment of rent.
- 25/960—Westside Development Pty. Ltd.; 129 Paramatta Road, Doubleview; non-payment of rent.
- 25/974—Spargo's Exploration N.L.; 528 Hannan Street, Kalgoorlie; non-payment of rent.
- 25/975—Spargo's Exploration N.L.; 528 Hannan Street, Kalgoorlie; non-payment of rent.
- 25/1027—Spargo's Exploration N.L.; 528 Hannan Street, Kalgoorlie; non-payment of rent.
- 25/1028—Spargo's Exploration N.L.; 528 Hannan Street, Kalgoorlie; non-payment of rent.
- 25/1029—Spargo's Exploration N.L.; 528 Hannan Street, Kalgoorlie; non-payment of rent.
- 25/1031—Spargo's Exploration N.L.; 528 Hannan Street, Kalgoorlie; non-payment of rent.
- 25/1032—Spargo's Exploration N.L.; 528 Hannan Street, Kalgoorlie; non-payment of rent.
- 25/1033—Spargo's Exploration N.L.; 528 Hannan Street, Kalgoorlie; non-payment of rent.
- 25/1034—Spargo's Exploration N.L.; 528 Hannan Street, Kalgoorlie; non-payment of rent.
- 25/1039—Aquitaine Australia Minerals Pty. Ltd.; Perry House, 131-145 Elizabeth Street, Brisbane; non-payment of rent.
- 25/1040—Aquitaine Australia Minerals Pty. Ltd.; Perry House, 131-145 Elizabeth Street, Brisbane; non-payment of rent.
- 25/1041—Reif, Hermann Friederich; 147 Hare Street, Kalgoorlie; non-payment of rent and no Miners Right.
- 25/1087—Spargo's Exploration N.L.; 528 Hannan Street, Kalgoorlie; non-payment of rent.
- 25/1088—Spargo's Exploration N.L.; 528 Hannan Street, Kalgoorlie; non-payment of rent.
- 25/1089—Consolidated Gold Fields Australia Limited; 328 Great Eastern Highway, Redcliffe; non-payment of rent.
- 25/1090—Consolidated Gold Fields Australia Limited; 328 Great Eastern Highway, Redcliffe; non-payment of rent.

EAST COOLGARDIE GOLDFIELD.

East Coolgardie District.

Mineral Claims.

- 26E—Western Mining Corporation Limited; 55 MacDonald Street, Kalgoorlie; non-payment of rent.
- 27E—Western Mining Corporation Limited; 55 MacDonald Street, Kalgoorlie; non-payment of rent.
- 28E—Western Mining Corporation Limited; 55 MacDonald Street, Kalgoorlie; non-payment of rent.
- 29E—Western Mining Corporation Limited; 55 MacDonald Street, Kalgoorlie; non-payment of rent.

- 49E—International Nickel Australia Limited; 1205 Hay Street, West Perth; non-payment of rent.
- 50E—International Nickel Australia Limited; 1205 Hay Street, West Perth; non-payment of rent.
- 51E—International Nickel Australia Limited; 1205 Hay Street, West Perth; non-payment of rent.
- 53E—International Nickel Australia Limited; 1205 Hay Street, West Perth; non-payment of rent.
- 54E—International Nickel Australia Limited; 1205 Hay Street, West Perth; non-payment of rent.
- 55E—International Nickel Australia Limited; 1205 Hay Street, West Perth; non-payment of rent.
- 56E—International Nickel Australia Limited; 1205 Hay Street, West Perth; non-payment of rent.
- 57E—International Nickel Australia Limited; 1205 Hay Street, West Perth; non-payment of rent.
- 58E—International Nickel Australia Limited; 1205 Hay Street, West Perth; non-payment of rent.
- 66E—International Nickel Australia Limited; 1205 Hay Street, West Perth; non-payment of rent.
- 71E—International Nickel Australia Limited; 1205 Hay Street, West Perth; non-payment of rent.
- 72E—International Nickel Australia Limited; 1205 Hay Street, West Perth; non-payment of rent.
- 73E—International Nickel Australia Limited; 1205 Hay Street, West Perth; non-payment of rent.
- 93E—International Nickel Australia Limited; 1205 Hay Street, West Perth; non-payment of rent.
- 484E—International Nickel Australia Limited; 1205 Hay Street, West Perth; non-payment of rent.
- 549E—International Nickel Australia Limited; 1205 Hay Street, West Perth; non-payment of rent.
- 592E—International Nickel Australia Limited; 1205 Hay Street, West Perth; non-payment of rent.
- 597E—Amad N.L.; c/- Messrs. Saw, Wheatley & Co., 55 St. George's Terrace, Perth; non-payment of rent and no Miners Right.
- 598E—Amad N.L.; c/- Messrs. Saw, Wheatley & Co., 55 St. George's Terrace, Perth; non-payment of rent and no Miners Right.
- 602E—Amad N.L.; c/- Messrs. Saw, Wheatley & Co., 55 St. George's Terrace, Perth; non-payment of rent and no Miners Right.
- 605E—Amad N.L.; c/- Messrs. Saw, Wheatley & Co., 55 St. George's Terrace, Perth; non-payment of rent and no Miners Right.
- 650E—International Nickel Australia Limited; 1205 Hay Street, West Perth; non-payment of rent.
- 719E—International Nickel Australia Limited; 1205 Hay Street, West Perth; non-payment of rent.
- 729E—International Nickel Australia Limited; 1205 Hay Street, West Perth; non-payment of rent.
- 730E—International Nickel Australia Limited; 1205 Hay Street, West Perth; non-payment of rent.
- 736E—International Nickel Australia Limited; 1205 Hay Street, West Perth; non-payment of rent.
- 750E—Dampier Mining Company Limited; 37 St. George's Terrace, Perth; non-payment of rent.
- 751E—Dampier Mining Company Limited; 37 St. George's Terrace, Perth; non-payment of rent.
- 752E—Dampier Mining Company Limited; 37 St. George's Terrace, Perth; non-payment of rent.
- 753E—Dampier Mining Company Limited; 37 St. George's Terrace, Perth; non-payment of rent.
- 754E—Dampier Mining Company Limited; 37 St. George's Terrace, Perth; non-payment of rent.
- 755E—Dampier Mining Company Limited; 37 St. George's Terrace, Perth; non-payment of rent.
- 756E—Dampier Mining Company Limited; 37 St. George's Terrace, Perth; non-payment of rent.
- 757E—Dampier Mining Company Limited; 37 St. George's Terrace, Perth; non-payment of rent.
- 813E—International Nickel Australia Limited; 1205 Hay Street, West Perth; non-payment of rent.
- 814E—International Nickel Australia Limited; 1205 Hay Street, West Perth; non-payment of rent.
- 815E—International Nickel Australia Limited; 1205 Hay Street, West Perth; non-payment of rent.
- 817E—The Broken Hill Proprietary Company Limited; 37 St. George's Terrace, Perth; non-payment of rent.
- 818E—The Broken Hill Proprietary Company Limited; 37 St. George's Terrace, Perth; non-payment of rent.
- 1090E—Tasminex N.L.; 67 Wilson Street, Burnie, Tasmania; non-payment of rent and no Miners Right.
- 1091E—Tasminex N.L.; 67 Wilson Street, Burnie, Tasmania; non-payment of rent and no Miners Right.
- 1100E—Tasminex N.L.; 67 Wilson Street, Burnie, Tasmania; non-payment of rent and no Miners Right.
- 1101E—Tasminex N.L.; 67 Wilson Street, Burnie, Tasmania; non-payment of rent and no Miners Right.
- 26/1185—The Broken Hill Proprietary Company Limited; 37 St. George's Terrace, Perth; non-payment of rent.
- 26/1186—The Broken Hill Proprietary Company Limited; 37 St. George's Terrace, Perth; non-payment of rent.
- 26/1187—The Broken Hill Proprietary Company Limited; 37 St. George's Terrace, Perth; non-payment of rent.
- 22/1188—The Broken Hill Proprietary Company Limited; 37 St. George's Terrace, Perth; non-payment of rent.
- 26/1189—The Broken Hill Proprietary Company Limited; 37 St. George's Terrace, Perth; non-payment of rent.
- 26/1190—The Broken Hill Proprietary Company Limited; 37 St. George's Terrace, Perth; non-payment of rent.
- 26/1191—The Broken Hill Proprietary Company Limited; 37 St. George's Terrace, Perth; non-payment of rent.
- 26/1199—Western Mining Corporation Limited; 55 MacDonald Street, Kalgoorlie; non-payment of rent.
- 26/1246—Western Mining Corporation Limited; 55 MacDonald Street, Kalgoorlie; non-payment of rent.
- 26/1247—Western Mining Corporation Limited; 55 MacDonald Street, Kalgoorlie; non-payment of rent.

- 26/1248—Western Mining Corporation Limited; 55 MacDonald Street, Kalgoorlie; non-payment of rent.
- 26/1289—Tasminex N.L.; 67 Wilson Street, Burnie, Tasmania; non-payment of rent and no Miners Right.
- 26/1290—Tasminex N.L.; 67 Wilson Street, Burnie, Tasmania; non-payment of rent and no Miners Right.
- 26/1301—International Nickel Australia Limited; 1205 Hay Street, West Perth; non-payment of rent.
- 26/1303—International Nickel Australia Limited; 1205 Hay Street, West Perth; non-payment of rent.
- 26/1304—International Nickel Australia Limited; 1205 Hay Street, West Perth; non-payment of rent.
- 26/1305—International Nickel Australia Limited; 1205 Hay Street, West Perth; non-payment of rent.
- 26/1307—Kalgoorlie Southern Gold Mines No Liability; C/- 55 MacDonald Street, Kalgoorlie; non-payment of rent.
- 26/1308—Kalgoorlie Southern Gold Mines No Liability; C/- 55 MacDonald Street, Kalgoorlie; non-payment of rent.
- 26/1313—Western Mining Corporation Limited; 55 MacDonald Street, Kalgoorlie; non-payment of rent.
- 26/1314—Western Mining Corporation Limited; 55 MacDonald Street, Kalgoorlie; non-payment of rent.
- 26/1315—Western Mining Corporation Limited; 55 MacDonald Street, Kalgoorlie; non-payment of rent.
- 26/1316—Western Mining Corporation Limited; 55 MacDonald Street, Kalgoorlie; non-payment of rent.
- 26/1317—Western Mining Corporation Limited; 55 MacDonald Street, Kalgoorlie; non-payment of rent.
- 26/1318—Western Mining Corporation Limited; 55 MacDonald Street, Kalgoorlie; non-payment of rent.
- 26/1319—Western Mining Corporation Limited; 55 MacDonald Street, Kalgoorlie; non-payment of rent.
- 26/1370—Southern Ventures Pty. Ltd.; C/- Lindquist, Stacy & Fountain, P.O. Box 7195, Perth; non-payment of rent.
- 26/1371—Southern Ventures Pty. Ltd.; C/- Lindquist, Stacy & Fountain, P.O. Box 7195, Perth; non-payment of rent.
- 26/1372—Southern Ventures Pty. Ltd.; C/- Lindquist, Stacy & Fountain, P.O. Box 7195, Perth; non-payment of rent.
- 26/1373—Southern Ventures Pty. Ltd.; C/- Lindquist, Stacy & Fountain, P.O. Box 7195, Perth; non-payment of rent.
- 26/1390—United Petroleum Reserves N.L.; 51 Queen Street, Melbourne; non-payment of rent and no Miners Right.
- 26/1391—United Petroleum Reserves N.L.; 51 Queen Street, Melbourne; non-payment of rent and no Miners Right.
- 26/1399—Leeks, John William Robert; 72 Thelma Street, Como; non-payment of rent.
- 26/1420—Hampton Trust Limited; C/- Layton & Associates, 196 Adelaide Terrace, Perth; non-payment of rent.

Residence Area.

- 167E—Thompson, David Harding; Thompson, Margaret Jane; 11 Brown Hill Road, Kalgoorlie; no Miners Right.

Quarrying Areas.

- 4E—Kalgoorlie Road Board; Davidson Street, Kalgoorlie; no Miners Right.
- 5E—Kalgoorlie Road Board; Davidson Street, Kalgoorlie; no Miners Right.

- 6E—Shire of Kalgoorlie; c/o Shire of Boulder, Davidson Street, Boulder; no Miners Right.

- 26/31—International Lapidary Pty. Limited; 73 Hannan Street, Kalgoorlie; Matusik, Erik; 236 Hannan Street, Kalgoorlie; non-payment of rent and no Miners Right for Erik Matusik.
- 26/32—International Lapidary Pty. Limited; 73 Hannan Street, Kalgoorlie; Matusik, Erik; 236 Hannan Street, Kalgoorlie; non-payment of rent and no Miners Right for Erik Matusik.
- 26/33—International Lapidary Pty. Limited; 73 Hannan Street, Kalgoorlie; Matusik, Erik; 236 Hannan Street, Kalgoorlie; non-payment of rent and no Miners Right for Erik Matusik.
- 26/34—International Lapidary Pty. Limited; 73 Hannan Street, Kalgoorlie; Matusik, Erik; 236 Hannan Street, Kalgoorlie; non-payment of rent and no Miners Right for Erik Matusik.
- 26/35—International Lapidary Pty. Limited; 73 Hannan Street, Kalgoorlie; Matusik, Erik; 236 Hannan Street, Kalgoorlie; non-payment of rent and no Miners Right for Erik Matusik.
- 26/36—International Lapidary Pty. Limited; 73 Hannan Street, Kalgoorlie; Matusik, Erik; 236 Hannan Street, Kalgoorlie; non-payment of rent and no Miners Right for Erik Matusik.
- 26/37—International Lapidary Pty. Limited; 73 Hannan Street, Kalgoorlie; Matusik, Erik; 236 Hannan Street, Kalgoorlie; non-payment of rent and no Miners Right for Erik Matusik.
- 26/38—International Lapidary Pty. Limited; 73 Hannan Street, Kalgoorlie; Matusik, Erik; 236 Hannan Street, Kalgoorlie; non-payment of rent and no Miners Right for Erik Matusik.
- 26/39—International Lapidary Pty. Limited; 73 Hannan Street, Kalgoorlie; Matusik, Erik; 236 Hannan Street, Kalgoorlie; non-payment of rent and no Miners Right for Erik Matusik.
- 26/40—International Lapidary Pty. Limited; 73 Hannan Street, Kalgoorlie; Matusik, Erik; 236 Hannan Street, Kalgoorlie; non-payment of rent and no Miners Right for Erik Matusik.
- 26/41—International Lapidary Pty. Limited; 73 Hannan Street, Kalgoorlie; Matusik, Erik; 236 Hannan Street, Kalgoorlie; non-payment of rent and no Miners Right for Erik Matusik.
- 26/42—International Lapidary Pty. Limited; 73 Hannan Street, Kalgoorlie; Matusik, Erik; 236 Hannan Street, Kalgoorlie; non-payment of rent and no Miners Right for Erik Matusik.
- 26/43—International Lapidary Pty. Limited; 73 Hannan Street, Kalgoorlie; Matusik, Erik; 236 Hannan Street, Kalgoorlie; non-payment of rent and no Miners Right for Erik Matusik.
- 26/44—International Lapidary Pty. Limited; 73 Hannan Street, Kalgoorlie; Matusik, Erik; 236 Hannan Street, Kalgoorlie; non-payment of rent and no Miners Right for Erik Matusik.
- 26/45—International Lapidary Pty. Limited; 73 Hannan Street, Kalgoorlie; Matusik, Erik; 236 Hannan Street, Kalgoorlie; non-payment of rent and no Miners Right for Erik Matusik.

NORTH EAST COOLGARDIE GOLDFIELD.

Kanowna District.

Mineral Claims.

- 183X—Project Development Corporation Limited; 11th Level, 37 York Street, Sydney, non-payment of rent.

- 184X—Project Development Corporation Limited; 11th Level, 37 York Street, Sydney, non-payment of rent.
- 234X—Binti Exploration Limited; 21 Garling Street, O'Connor; non-payment of rent.
- 235X—Binti Exploration Limited; 21 Garling Street, O'Connor; non-payment of rent.
- 250X—International Nickel Australia Limited; 1205 Hay Street, West Perth; non-payment of rent.
- 251X—International Nickel Australia Limited; 1205 Hay Street, West Perth; non-payment of rent.
- 534X—Mountain View Gold No Liability; c/o Binder Hamlyn & Co., 12 St. George's Terrace, Perth; no Miners Right.
- 638X—Mountain View Gold No Liability; c/o Binder Hamlyn & Co., 12 St. George's Terrace, Perth; no Miners Right.
- 640X—Mountain View Gold No Liability; c/o Binder Hamlyn & Co., 12 St. George's Terrace, Perth; no Miners Right.
- 642X—Mountain View Gold No Liability; c/- Binder Hamlyn & Co., 12 St. George's Terrace, Perth; no Miners Right.
- 727X—Binti Exploration Limited; 21 Garling Street, O'Connor; non-payment of rent.
- 728X—Binti Exploration Limited; 21 Garling Street, O'Connor; non-payment of rent.
- 729X—Binti Exploration Limited; 21 Garling Street, O'Connor; non-payment of rent.
- 929X—Project Mining Corporation Limited; 11th Level, 37 York Street, Sydney; non-payment of rent.
- 1075X—Binti Exploration Limited; 21 Garling Street, O'Connor; non-payment of rent.
- 1076X—Binti Exploration Limited; 21 Garling Street, O'Connor; non-payment of rent.
- 1128X—International Nickel Australia Limited; 1205 Hay Street, West Perth; non-payment of rent.
- 1129X—International Nickel Australia Limited; 1205 Hay Street, West Perth; non-payment of rent.
- 27/1374—Mountain View Gold N.L.; c/- Binder Hamlyn & Co., 12 St. George's Terrace, Perth; no Miners Right.
- 27/1379—Huxtable, William Lewis; 14 Harvey Street, Boulder; non-payment of rent.
- 27/1381—Magnum Explorations N.L.; Suite 1008, Manchester Unity Building, 185 Elizabeth Street, Sydney; non-payment of rent.
- 27/1383—Allstate Explorations N.L.; Suite 3107, Tower Building, Australia Square, Sydney; non-payment of rent.
- 27/1409—Allstate Explorations N.L.; Suite 3107, Tower Building, Australia Square, Sydney; non-payment of rent.
- 27/1439—Aquitaine Australia Minerals Pty. Ltd.; Perry House, 131-145 Elizabeth Street, Brisbane; non-payment of rent.
- 27/1462—Aquitaine Australia Minerals Pty. Ltd.; Perry House, 131-145 Elizabeth Street, Brisbane; non-payment of rent.
- 27/1463—Aquitaine Australia Minerals Pty. Ltd.; Perry House, 131-145 Elizabeth Street, Brisbane; non-payment of rent.
- 27/1473—Aquitaine Australia Minerals Pty. Ltd.; Perry House, 131-145 Elizabeth Street, Brisbane; non-payment of rent.
- 27/1474—Aquitaine Australia Minerals Pty. Ltd.; Perry House, 131-145 Elizabeth Street, Brisbane; non-payment of rent.
- 27/1475—Aquitaine Australia Minerals Pty. Ltd.; Perry House, 131-145 Elizabeth Street, Brisbane; non-payment of rent.
- 27/1497—Consolidated Gold Fields Australia Limited; 328 Great Eastern Highway, Redcliffe; non-payment of rent.
- 27/1498—Consolidated Gold Fields Australia Limited; 328 Great Eastern Highway, Redcliffe; non-payment of rent.
- 27/1499—Consolidated Gold Fields Australia Limited; 328 Great Eastern Highway, Redcliffe; non-payment of rent.
- 27/1500—Consolidated Gold Fields Australia Limited; 328 Great Eastern Highway, Redcliffe; non-payment of rent.
- 27/1501—Consolidated Gold Fields Australia Limited; 328 Great Eastern Highway, Redcliffe; non-payment of rent.
- 27/1502—Consolidated Gold Fields Australia Limited; 328 Great Eastern Highway, Redcliffe; non-payment of rent.
- 27/1503—Consolidated Gold Fields Australia Limited; 328 Great Eastern Highway, Redcliffe; non-payment of rent.
- 27/1504—Consolidated Gold Fields Australia Limited; 328 Great Eastern Highway, Redcliffe; non-payment of rent.
- 27/1536—Mountain View Gold N.L.; c/- Binder Hamlyn & Co.; 12 St. George's Terrace, Perth; no Miners Right.

NORTH EAST COOLGARDIE GOLDFIELD.

Kurnalpi District.

Mineral Claims.

- 11K—Western Mining Corporation Limited; 55 MacDonald Street, Kalgoorlie; non-payment of rent.
- 13K—Western Mining Corporation Limited; 55 MacDonald Street, Kalgoorlie; non-payment of rent.
- 14K—Western Mining Corporation Limited; 55 MacDonald Street, Kalgoorlie; non-payment of rent.
- 15K—Western Mining Corporation Limited; 55 MacDonald Street, Kalgoorlie; non-payment of rent.
- 16K—Western Mining Corporation Limited; 55 MacDonald Street, Kalgoorlie; non-payment of rent.
- 18K—Western Mining Corporation Limited; 55 MacDonald Street, Kalgoorlie; non-payment of rent.
- 19K—Western Mining Corporation Limited; 55 MacDonald Street, Kalgoorlie; non-payment of rent.
- 21K—Ensor Emmett; 14 Butler Street, Kalgoorlie; non-payment of rent.
- 22K—Ensor, Emmett; 14 Butler Street, Kalgoorlie; non-payment of rent.
- 26K—Western Mining Corporation Limited; 55 MacDonald Street, Kalgoorlie; non-payment of rent.
- 27K—Western Mining Corporation Limited; 55 MacDonald Street, Kalgoorlie; non-payment of rent.
- 175K—Jones, Charles Barton Cecil; Jones, Barton Cecil; Jones, Robert Arthur Cecil; Jones, John Load Cecil; Jones, Burchell Francis Cecil; c/o 39 Porter Street, Kalgoorlie; non-payment of rent.
- 380K—Jones Mining N.L.; 39 Porter Street, Kalgoorlie; non-payment of rent.
- 449K—Binti Exploration Limited; 21 Garling Street, O'Connor; non-payment of rent.
- 450K—Binti Exploration Limited; 21 Garland Street, O'Connor; non-payment of rent.
- 451K—Binti Exploration Limited; 21 Garland Street, O'Connor; non-payment of rent.
- 452K—Binti Exploration Limited; 21 Garling Street, O'Connor; non-payment of rent.

- 463K—Binti Exploration Limited; 23 Garland Street, O'Connor; non-payment of rent.
- 475K—Binti Exploration Limited; 21 Garling Street, O'Connor; non-payment of rent.
- 477K—Binti Exploration Limited; 21 Garling Street, O'Connor; non-payment of rent.
- 478K—Binti Exploration Limited; 21 Garling Street, O'Connor; non-payment of rent.
- 479K—Binti Exploration Limited; 21 Garling Street, O'Connor; non-payment of rent.
- 490K—Binti Exploration Limited; 21 Garling Street, O'Connor; non-payment of rent.
- 491K—Binti Exploration Limited; 21 Garling Street, O'Connor; non-payment of rent.
- 514K—Binti Exploration Limited; 21 Garling Street, O'Connor; non-payment of rent.
- 515K—Binti Exploration Limited; 21 Garling Street, O'Connor; non-payment of rent.
- 516K—Binti Exploration Limited; 21 Garling Street, O'Connor; non-payment of rent.
- 517K—Binti Exploration Limited; 21 Garling Street, O'Connor; non-payment of rent.
- 518K—Binti Exploration Limited; 21 Garling Street, O'Connor; non-payment of rent.
- 519K—Binti Exploration Limited; 21 Garling Street, O'Connor; non-payment of rent.
- 591K—Asarco (Australia) Pty. Limited; 6th Floor, Law Chambers, Cathedral Square, Perth; non-payment of rent.
- 770K—Asarco (Australia) Pty. Limited; 6th Floor, Law Chambers, Cathedral Square, Perth; non-payment of rent.
- 1266K—Binti Exploration Limited; 21 Garling Street, O'Connor; non-payment of rent.
- 1268K—Binti Exploration Limited; 21 Garling Street, O'Connor; non-payment of rent.
- 1269K—Binti Exploration Limited; 21 Garling Street, O'Connor; non-payment of rent.
- 1270K—Binti Exploration Limited; 21 Garling Street, O'Connor; non-payment of rent.
- 1271K—Binti Exploration Limited; 21 Garling Street, O'Connor; non-payment of rent.
- 1272K—Binti Exploration Limited; 21 Garling Street, O'Connor; non-payment of rent.
- 1421K—Binti Exploration Limited; 21 Garling Street, O'Connor; non-payment of rent.
- 1454K—Binti Exploration Limited; 21 Garling Street, O'Connor; non-payment of rent.
- 1480K—Binti Exploration Limited; 21 Garling Street, O'Connor; non-payment of rent.
- 1481K—Binti Exploration Limited; 21 Garling Street, O'Connor; non-payment of rent.
- 1482K—Binti Exploration Limited; 21 Garling Street, O'Connor; non-payment of rent.
- 1483K—Binti Exploration Limited; 21 Garling Street, O'Connor; non-payment of rent.
- 1718K—Binti Exploration Limited; 21 Garling Street, O'Connor; non-payment of rent.
- 1719K—Binti Exploration Limited; 21 Garling Street, O'Connor; non-payment of rent.
- 28/1869—Binti Exploration Limited; 21 Garling Street, O'Connor; non-payment of rent.
- 28/1870—Binti Exploration Limited; 21 Garling Street, O'Connor; non-payment of rent.
- 28/2042—Brown, Eric Robert; Cowarna Downs, P.M.B., Post Office, Kalgoorlie; non-payment of rent.
- 28/2100—Sub-Oceanic Minerals N.L.; 81 Cameron Street, Launceston, Tasmania; non-payment of rent and no Miners Right.
- 28/2207—Openpit Mining and Exploration Pty. Limited; 14 Burke Drive, Attadale; non-payment of rent.
- 28/2208—Openpit Mining and Exploration Pty. Limited; 14 Burke Drive, Attadale; non-payment of rent.

- 28/2209—Openpit Mining and Exploration Pty. Limited; 14 Burke Drive, Attadale; non-payment of rent.
- 28/2213—Catoi, Robert John; 25 Holmes Street, Boulder; Mitchell, William; c/o 25 Holmes Street, Boulder; Condon, Thomas William; 45 Davis Street, Boulder; non-payment of rent and no Miners right for William Mitchell.
- 28/2214—Catoi, Robert John; 25 Holmes Street, Boulder; Mitchell, William; c/o 25 Holmes Street, Boulder; Condon, Thomas William; 45 Davis Street, Boulder; non-payment of rent and no Miners Right for William Mitchell.
- 28/2245—Aquitaine Australia Minerals Pty. Limited; Perry House, 131-145 Elizabeth Street, Brisbane; non-payment of rent.
- 28/2246—Aquitaine Australia Minerals Pty. Limited; Perry House, 131-145 Elizabeth Street, Brisbane; non-payment of rent.
- 28/2247—Aquitaine Australia Minerals Pty. Limited; Perry House, 131-145 Elizabeth Street, Brisbane; non-payment of rent.
- 28/2248—Aquitaine Australia Minerals Pty. Limited; Perry House, 131-145 Elizabeth Street, Brisbane; non-payment of rent.

NORTH COOLGARDIE GOLDFIELD.

Yerilla District

Mineral Claims.

- 1R—Hake, Terrence; Box 545, Bunbury; Young, Allan John; 24 Ware Street, Boulder; McDonald, David Richard; 21 Bagot Road, Subiaco; Thom, James Cowie Russell; 23A Outram Street, West Perth; no Miners Right for J. C. R. Thom.
- 31/1702—International Nickel Australia Limited; 1205 Hay Street, West Perth; non-payment of rent.
- 31/1703—International Nickel Australia Limited; 1205 Hay Street, West Perth; non-payment of rent.
- 31/1704—International Nickel Australia Limited; 1205 Hay Street, West Perth; non-payment of rent.
- 31/1705—International Nickel Australia Limited; 1205 Hay Street, West Perth; non-payment of rent.
- 31/1706—International Nickel Australia Limited; 1205 Hay Street, West Perth; non-payment of rent.
- 31/1707—International Nickel Australia Limited; 1205 Hay Street, West Perth; non-payment of rent.
- 31/1708—International Nickel Australia Limited; 1205 Hay Street, West Perth; non-payment of rent.
- 31/1709—International Nickel Australia Limited; 1205 Hay Street, West Perth; non-payment of rent.
- 31/1721—Clarke, Iris; Bowden, Kevin; Kanowna Station, via Kalgoorlie; non-payment of rent.
- 31/1739—Carpentaria Exploration Company Pty. Ltd.; M.I.M. Building, 160 Ann Street, Brisbane; non-payment of rent.
- 31/1740—Carpentaria Exploration Company Pty. Ltd.; M.I.M. Building, 160 Ann Street, Brisbane; non-payment of rent.
- 31/1741—Carpentaria Exploration Company Pty. Ltd.; M.I.M. Building, 160 Ann Street, Brisbane; non-payment of rent.
- 31/1742—Carpentaria Exploration Company Pty. Ltd.; M.I.M. Building, 160 Ann Street, Brisbane; non-payment of rent.
- 31/1743—Carpentaria Exploration Company Pty. Ltd.; M.I.M. Building, 160 Ann Street, Brisbane; non-payment of rent.
- 31/1744—Carpentaria Exploration Company Pty. Ltd.; M.I.M. Building, 160 Ann Street, Brisbane; non-payment of rent.

- 31/1745—Carpentaria Exploration Company Pty. Ltd.; M.I.M. Building, 160 Ann Street, Brisbane; non-payment of rent.
- 31/1746—Carpentaria Exploration Company Pty. Ltd.; M.I.M. Building, 160 Ann Street, Brisbane; non-payment of rent.
- 31/1747—Carpentaria Exploration Company Pty. Ltd.; M.I.M. Building, 160 Ann Street, Brisbane; non-payment of rent.
- 37/1748—Carpentaria Exploration Company Pty. Ltd.; M.I.M. Building, 160 Ann Street, Brisbane; non-payment of rent.
- 31/1749—Carpentaria Exploration Company Pty. Ltd.; M.I.M. Building, 160 Ann Street, Brisbane; non-payment of rent.
- 31/1750—Carpentaria Exploration Company Pty. Ltd.; M.I.M. Building, 160 Ann Street, Brisbane; non-payment of rent.

NORTH COOLGARDIE GOLDFIELD.

Menzies District.

Mineral Claims.

- 18Z—Mount Madley Minerals Exploration Limited; 4 Chalmers Crescent, Mascott, N.S.W.; non-payment of rent.
- 19Z—Mount Madley Minerals Exploration Limited; 4 Chalmers Crescent, Mascott, N.S.W.; non-payment of rent.
- 87Z—Western Mining Corporation Limited; 55 MacDonald Street, Kalgoorlie; non-payment of rent.
- 88Z—Western Mining Corporation Limited; 55 MacDonald Street, Kalgoorlie; non-payment of rent.
- 95Z—Austral Mining Company No Liability; C/- Irish, Young and Outhwaite, 41 Currie Street, Adelaide; no Miners Right.
- 96Z—Austral Mining Company No Liability; C/- Irish, Young and Outhwaite, 41 Currie Street, Adelaide; no Miners Right.
- 99Z—Austral Mining Company No Liability; C/- Irish, Young and Outhwaite, 41 Currie Street, Adelaide; no Miners Right.
- 115Z—Cock, Frederick John; Riverina Station, Via Menzies; non-payment of rent.
- 116Z—Cock, Frederick John; Riverina Station, Via Menzies; non-payment of rent.
- 121Z—Cock, Frederick John; Riverina Station, Via Menzies; non-payment of rent.
- 152Z—Cock, Frederick John; Riverina Station, Via Menzies; non-payment of rent.
- 153Z—Cock, Frederick John; Riverina Station, Via Menzies; non-payment of rent.
- 154Z—Cock, Frederick John; Riverina Station, Via Menzies; non-payment of rent.
- 155Z—Cock, Frederick John; Riverina Station, Via Menzies; non-payment of rent.
- 156Z—Cock, Frederick John; Riverina Station, Via Menzies; non-payment of rent.
- 157Z—Cock, Frederick John; Riverina Station, Via Menzies; non-payment of rent.
- 158Z—Cock, Frederick John; Riverina Station, Via Menzies; non-payment of rent.
- 159Z—Cock, Frederick John; Riverina Station, Via Menzies; non-payment of rent.
- 231Z—Cock, Frederick John; Riverina Station, Via Menzies; non-payment of rent.
- 234Z—Cock, Frederick John; Riverina Station, Via Menzies; non-payment of rent.
- 238Z—Cock, Frederick John; Riverina Station, Via Menzies; non-payment of rent.
- 239Z—Cock, Frederick John; Riverina Station, Via Menzies; non-payment of rent.
- 250Z—Cock, Frederick John; Riverina Station, Via Menzies; non-payment of rent.
- 316Z—Western Mining Corporation Limited; 55 MacDonald Street, Kalgoorlie; non-payment of rent.
- 328Z—Western Mining Corporation Limited; 55 MacDonald Street, Kalgoorlie; non-payment of rent.
- 329Z—Western Mining Corporation Limited; 55 MacDonald Street, Kalgoorlie; non-payment of rent.
- 330Z—Western Mining Corporation Limited; 55 MacDonald Street, Kalgoorlie; non-payment of rent.
- 331Z—Western Mining Corporation Limited; 55 MacDonald Street, Kalgoorlie; non-payment of rent.
- 332Z—Western Mining Corporation Limited; 55 MacDonald Street, Kalgoorlie; non-payment of rent.
- 342Z—Western Mining Corporation Limited; 55 MacDonald Street, Kalgoorlie; non-payment of rent.
- 343Z—Western Mining Corporation Limited; 55 MacDonald Street, Kalgoorlie; non-payment of rent.
- 827Z—Cock, Frederick John; Riverina Station, Via Menzies; non-payment of rent.
- 828Z—Cock, Frederick John; Riverina Station, Via Menzies; non-payment of rent.
- 829Z—Cock, Frederick John; Riverina Station, Via Menzies; non-payment of rent.
- 830Z—Cock, Frederick John; Riverina Station, Via Menzies; non-payment of rent.
- 831Z—Cock, Frederick John; Riverina Station, Via Menzies; non-payment of rent.
- 832Z—Cock, Frederick John; Riverina Station, Via Menzies; non-payment of rent.
- 833Z—Cock, Frederick John; Riverina Station, Via Menzies; non-payment of rent.
- 834Z—Cock, Frederick John; Riverina Station, Via Menzies; non-payment of rent.
- 1397Z—Cock, Frederick John; Riverina Station, Via Menzies; non-payment of rent.
- 1398Z—Cock, Frederick John; Riverina Station, Via Menzies; non-payment of rent.
- 1741Z—Mount Madley Mineral Exploration Limited; 4 Chalmers Crescent, Mascott, N.S.W.; non-payment of rent.
- 1742Z—Mount Madley Mineral Exploration Limited; 4 Chalmers Crescent, Mascott, N.S.W.; non-payment of rent.
- 1743Z—Mount Madley Mineral Exploration Limited; 4 Chalmers Crescent, Mascott, N.S.W.; non-payment of rent.
- 1744Z—Mount Madley Mineral Exploration Limited; 4 Chalmers Crescent, Mascott, N.S.W.; non-payment of rent.
- 1745Z—Mount Madley Mineral Exploration Limited; 4 Chalmers Crescent, Mascott, N.S.W.; non-payment of rent.
- 1746Z—Mount Madley Mineral Exploration Limited; 4 Chalmers Crescent, Mascott, N.S.W.; non-payment of rent.
- 1747Z—Mount Madley Mineral Exploration Limited; 4 Chalmers Crescent, Mascott, N.S.W.; non-payment of rent.
- 1748Z—Mount Madley Mineral Exploration Limited; 4 Chalmers Crescent, Mascott, N.S.W.; non-payment of rent.
- 29/2057—Mountain View Gold No Liability; c/o Binder Hamlyn & Co., 12 St. George's Terrace, Perth; no Miners Right.
- 29/2059—Mountain View Gold No Liability; c/o Binder Hamlyn & Co., 12 St. George's Terrace, Perth; no Miners Right.
- 29/2063—Mountain View Gold No Liability; c/o Binder Hamlyn & Co., 12 St. George's Terrace, Perth; no Miners Right.
- 29/1842—Smith, Raymond Lovi; P.O. Box 11, Safety Bay; non-payment of rent.
- 29/2319—Spargo's Exploration N.L.; 528 Hannan Street, Kalgoorlie; non-payment of rent.
- 29/2321—Spargo's Exploration N.L.; 528 Hannan Street, Kalgoorlie; non-payment of rent.
- 29/2322—Spargo's Exploration N.L.; 528 Hannan Street, Kalgoorlie; non-payment of rent.

- [illegible]

- [illegible]

- [illegible]

MINING ACT, 1904.
(Regulation 180.)

Warden's Office,
Southern Cross, 21st May, 1975.

TAKE notice that it is the intention of the Warden of the Goldfield or Mineral Field mentioned hereunder, on the date mentioned, to issue out of the Warden's Court an order authorising the cancellation of registration of the under mentioned Mining Tenements in accordance with Regulation 180 of the Mining Act, 1904. An order may issue in the absence of the registered holder, but should he desire to object to such order he must, before the date mentioned, lodge at the Warden's Office an objection containing the grounds of such objection, and, on the date mentioned, the Warden will proceed to hear and determine the same, in accordance with the evidence then submitted.

F. C. ROBINS,
Warden.

To be heard at the Warden's Court, Southern Cross, on Friday, 29th day of August, 1975.

YILGARN GOLDFIELD.

Mineral Claims.

No.; Name of Registered holder; Address;
Reason for Cancellation.

- 58—James, Allan Dimmick; Swan Modelling Works, King Street, Bayswater; non-payment of rent and no Miners Right.
- 1479—Finlayson, Ross Harvey; Eenuin Station, Bullfinch; non-payment of rent and no Miners Right.
Finlayson, John Evans Harvey; Eenuin Station, Bullfinch; non-payment of rent and no Miners Right.
Norrie, David Athol; Eenuin Station, Bullfinch; non-payment of rent and no Miners Right.
Norrie, Jane Venn; Eenuin Station, Bullfinch; non-payment of rent and no Miners Right.
- 1480—Finlayson, Ross Harvey; Eenuin Station, Bullfinch; non-payment of rent and no Miners Right.
Finlayson, John Evans Harvey; Eenuin Station, Bullfinch; non-payment of rent and no Miners Right.
Norrie, David Athol; Eenuin Station, Bullfinch; non-payment of rent and no Miners Right.
Norrie, Jane Venn; Eenuin Station, Bullfinch; non-payment of rent and no Miners Right.
- 1586—Prindiville, Bernard Francis; 8 Stone Street, South Perth; non-payment of rent and no Miners Right.
- 1594—Prindiville, Bernard Francis; 8 Stone Street, South Perth; non-payment of rent and no Miners Right.
- 1654PP—Aprelia Pty. Ltd; P.O. Box 19, Southern Cross; non-payment of rent.
Armanasco, Guiseppi; P.O. Box 19, Southern Cross; non-payment of rent and no Miners Right.
Armanasco, Domenic, P.O. Box 19, Southern Cross; non-payment of rent and no Miners Right.
Kelly, James Henry; P.O. Box 19, Southern Cross; non-payment of rent and no Miners Right.
Piper, Keith Howard; P.O. Box 19, Southern Cross; non-payment of rent and no Miners Right.
- 1655PP—Aprelia Pty. Ltd.; P.O. Box 19, Southern Cross; non-payment of rent and no Miners Right.
- Armanasco, Guiseppi; P.O. Box 19, Southern Cross; non-payment of rent and no Miners Right.
Armanasco, Domenic, P.O. Box 19, Southern Cross; non-payment of rent and no Miners Right.
Kelly, James Henry; P.O. Box 19, Southern Cross; non-payment of rent and no Miners Right.
Piper, Keith Howard; P.O. Box 19, Southern Cross; non-payment of rent and no Miners Right.
- 1880PP—Carnicelli, Eric Howard; 50 Spica Street, Southern Cross; non-payment of rent.
- 1897—Couper, Robert Stephen; 26 Blackwall Reach Parade, Bicton; non-payment of rent and no Miners Right.
Grahame, John Hamilton; P.O. Box 11, Corrigin; non-payment of rent and no Miners Right.
McIntyre, John Nicholas; Kulin; non-payment of rent and no Miners Right.
Minigutti, Angelo; Kulin; non-payment of rent and no Miners Right.
- 1898—Couper, Robert Stephen, 26 Blackwall Reach Parade, Bicton; non-payment of rent and no Miners Right.
Grahame, John Hamilton; P.O. Box 11, Corrigin; non-payment of rent and no Miners Right.
McIntyre, John Nicholas; Kulin; non-payment of rent and no Miners Right.
Minigutti, Angelo; Kulin; non-payment of rent and no Miners Right.
- 2474—Couper, Robert Stephen; 26 Blackwall Reach Parade, Bicton; non-payment of rent and no Miners Right.
Grahame, John Hamilton; P.O. Box 11, Corrigin; non-payment of rent and no Miners Right.
McIntyre, John Nicholas; Kulin; non-payment of rent and no Miners Right.
Minigutti, Angelo; Kulin; non-payment of rent and no Miners Right.
- 2475—Prindiville, Bernard Francis; 8 Stone Street, South Perth; non-payment of rent and no Miners Right.
- 2476—Prindiville, Bernard Francis; 8 Stone Street, South Perth; non-payment of rent and no Miners Right.
- 2523—Kinetic Mining Ltd.; c/o Casper & Casper, 524 Hay Street, Perth; non-payment of rent and no Miners Right.
- 2587—Prindiville, Bernard Francis; 8 Stone Street, South Perth; non-payment of rent and no Miners Right.
- 2589—Prindiville, Bernard Francis; 8 Stone Street, South Perth; non-payment of rent and no Miners Right.
- 3153—Williamson, John Bernard; Antares Street, Southern Cross; non-payment of rent and no Miners Right.
Morrison, Kimberly John Taylor; 77 Hay Street, Subiaco; non-payment of rent and no Miners Right.
Martin, Robert Paul Bernard; 77 Hay Street, Subiaco; non-payment of rent and no Miners Right.
Martin, John Joseph; 77 Hay Street, Subiaco; non-payment of rent and no Miners Right.
- 3159—Williamson, John Bernard; Antares Street, Southern Cross; non-payment of rent and no Miners Right.

- Morrison, Kimberly John Taylor; 77 Hay Street, Subiaco; non-payment of rent and no Miners Right.
- Martin, Robert Paul Bernard; 77 Hay Street, Subiaco; non-payment of rent and no Miners Right.
- Martin, John Joseph; 77 Hay Street, Subiaco; non-payment of rent and no Miners Right.
- 3160—Williamson, John Bernard; Antares Street, Southern Cross; non-payment of rent and no Miners Right.
- Morrison, Kimberly John Taylor; 77 Hay Street, Subiaco; non-payment of rent and no Miners Right.
- Martin, Robert Paul Bernard; 77 Hay Street, Subiaco; non-payment of rent and no Miners Right.
- Martin, John Joseph; 77 Hay Street, Subiaco; non-payment of rent and no Miners Right.
- 3161—Williamson, John Bernard; Antares Street, Southern Cross; non-payment of rent and no Miners Right.
- Morrison, Kimberly John Taylor; 77 Hay Street, Subiaco; non-payment of rent and no Miners Right.
- Martin, Robert Paul Bernard; 77 Hay Street, Subiaco; non-payment of rent and no Miners Right.
- Martin, John Joseph; 77 Hay Street, Subiaco; non-payment of rent and no Miners Right.
- 3162—Williamson, John Bernard; Antares Street, Southern Cross; non-payment of rent and no Miners Right.
- Morrison, Kimberly John Taylor; 77 Hay Street, Subiaco; non-payment of rent and no Miners Right.
- Martin, Robert Paul Bernard; 77 Hay Street, Subiaco; non-payment of rent and no Miners Right.
- Martin, John Joseph; 77 Hay Street, Subiaco; non-payment of rent and no Miners Right.
- 3163—Williamson, John Bernard; Antares Street, Southern Cross; non-payment of rent and no Miners Right.
- Morrison, Kimberly John Taylor; 77 Hay Street, Subiaco; non-payment of rent.
- Martin, Robert Paul Bernard; 77 Hay Street, Subiaco; non-payment of rent and no Miners Right.
- Martin, John Joseph; 77 Hay Street, Subiaco; non-payment of rent and no Miners Right.
- 3438—Lenane, Leslie Keith; Bindi Bindi; non-payment of rent and no Miners Right.
- Parkin, Frederick; Clarke Street, Bunbury; non-payment of rent and no Miners Right.
- Lenane, Albert Henry; Bindi Bindi; non-payment of rent and no Miners Right.
- 3439—Lenane, Leslie Keith; Bindi Bindi; non-payment of rent and no Miners Right.
- Parkin, Frederick; Clarke Street, Bunbury; non-payment of rent and no Miners Right.
- Lenane, Albert Henry; Bindi Bindi; non-payment of rent and no Miners Right.
- 3440—Lenane, Leslie Keith; Bindi Bindi; non-payment of rent and no Miners Right.
- Parkin, Frederick; Clarke Street, Bunbury; non-payment of rent and no Miners Right.
- Lenane, Albert Henry; Bindi Bindi; non-payment of rent and no Miners Right.
- 3441—Lenane, Leslie Keith; Bindi Bindi; non-payment of rent and no Miners Right.
- Parkin, Frederick; Clarke Street, Bunbury; non-payment of rent and no Miners Right.
- Lenane, Albert Henry; Bindi Bindi; non-payment of rent and no Miners Right.
- 3442—Lenane, Leslie Keith; Bindi Bindi; non-payment of rent and no Miners Right.
- Parkin, Frederick; Clarke Street, Bunbury; non-payment of rent and no Miners Right.
- Lenane, Albert Henry; Bindi Bindi; non-payment of rent and no Miners Right.
- 3443—Lenane, Leslie Keith; Bindi Bindi; non-payment of rent and no Miners Right.
- Parkin, Frederick; Clarke Street, Bunbury; non-payment of rent and no Miners Right.
- Lenane, Albert Henry; Bindi Bindi; non-payment of rent and no Miners Right.
- 3480—Williamson, John Bernard; Antares Street, Southern Cross; non-payment of rent and no Miners Right.
- Morrison, Kimberly John Taylor; 77 Hay Street, Subiaco; non-payment of rent and no Miners Right.
- Martin, Robert Paul Bernard; 77 Hay Street, Subiaco; non-payment of rent and no Miners Right.
- Martin, John Joseph; 77 Hay Street, Subiaco; non-payment of rent and no Miners Right.
- 3481—Williamson, John Bernard; Antares Street, Southern Cross; non-payment of rent and no Miners Right.
- Morrison, Kimberly John Taylor; 77 Hay Street, Subiaco; non-payment of rent and no Miners Right.
- Martin, Robert Paul Bernard; 77 Hay Street, Subiaco; non-payment of rent and no Miners Right.
- Martin, John Joseph; 77 Hay Street, Subiaco; non-payment of rent and no Miners Right.
- 3482—Williamson, John Bernard; Antares Street, Southern Cross; non-payment of rent and no Miners Right.
- Morrison, Kimberly John Taylor; 77 Hay Street, Subiaco; non-payment of rent and no Miners Right.
- Martin, Robert Paul Bernard; 77 Hay Street, Subiaco; non-payment of rent and no Miners Right.
- Martin, John Joseph; 77 Hay Street, Subiaco; non-payment of rent and no Miners Right.
- 77/4040—Endeavour Oil Company N.L.; 232 Victoria Parade, East Melbourne Victoria; non-payment of rent.
- 77/4046—Birimbah Minerals Pty. Ltd.; P.O. Box 324, Broadway N.S.W.; non-payment of rent and no Miners Right.
- 77/4047—Birimbah Minerals Pty. Ltd.; P.O. Box 324, Broadway N.S.W.; non-payment of rent and no Miners Right.
- 77/4048—Birimbah Minerals Pty. Ltd.; P.O. Box 324, Broadway N.S.W.; non-payment of rent and no Miners Right.

- 77/4049—Birimbah Minerals Pty. Ltd.; P.O. Box 324, Broadway, N.S.W.; non-payment of rent and no Miners Right.
- 77/4050—Birimbah Minerals Pty. Ltd.; P.O. Box 324, Broadway, N.S.W.; non-payment of rent and no Miners Right.
- 77/4051—Birimbah Minerals Pty. Ltd.; P.O. Box 324, Broadway, N.S.W.; non-payment of rent and no Miners Right.
- 77/4052—Birimbah Minerals Pty. Ltd.; P.O. Box 324, Broadway, N.S.W.; non-payment of rent and no Miners Right.
- 77/4053—Birimbah Minerals Pty. Ltd.; P.O. Box 324, Broadway, N.S.W.; non-payment of rent and no Miners Right.
- 77/4054—Birimbah Minerals Pty. Ltd.; P.O. Box 324, Broadway, N.S.W.; non-payment of rent and no Miners Right.
- 77/4055—Birimbah Minerals Pty. Ltd.; P.O. Box 324, Broadway, N.S.W.; non-payment of rent and no Miners Right.
- 77/4056—Birimbah Minerals Pty. Ltd.; P.O. Box 324, Broadway, N.S.W.; non-payment of rent and no Miners Right.
- 77/4057—Birimbah Minerals Pty. Ltd.; P.O. Box 324, Broadway, N.S.W.; non-payment of rent and no Miners Right.
- 77/4071—Southmont Survey Equipment Co. Pty. Ltd.; 334 Rokeby Road, Subiaco, non-payment of rent and no Miners Right.
D.V. Field Pty. Ltd.; 334 Rokeby Road, Subiaco; non-payment of rent and no Miners Right.
- 77/4461—West Quest Exploration Pty. Ltd.; c/- Rankin, Wilson and Burrage, 189 St. George's Terrace, Perth; non-payment of rent and no Miners Right.
- 77/4463—West Quest Exploration Pty. Ltd.; c/- Rankin, Wilson and Burrage, 189 St. George's Terrace, Perth; non-payment of rent and no Miners Right.
- 77/4469—West Quest Exploration Pty. Ltd.; c/- Rankin, Wilson and Burrage, 189 St. George's Terrace, Perth; non-payment of rent and no Miners Right.
- 77/4472—West Quest Exploration Pty. Ltd.; c/- Rankin, Wilson and Burrage, 189 St. George's Terrace, Perth; non-payment of rent and no Miners Right.
- 77/4475—West Quest Exploration Pty. Ltd.; c/- Rankin, Wilson and Burrage, 189 St. George's Terrace, Perth; non-payment of rent and no Miners Right.
- 77/4478—West Quest Exploration Pty. Ltd.; c/- Rankin, Wilson and Burrage, 189 St. George's Terrace, Perth; non-payment of rent and no Miners Right.
- 77/4481—West Quest Exploration Pty. Ltd.; c/- Rankin, Wilson and Burrage, 189 St. George's Terrace, Perth; non-payment of rent and no Miners Right.
- 77/4506—West Quest Exploration Pty. Ltd.; c/- Rankin, Wilson and Burrage, 189 St. George's Terrace, Perth; non-payment of rent and no Miners Right.
- 77/4507—West Quest Exploration Pty. Ltd.; c/- Rankin, Wilson and Burrage, 189 St. George's Terrace, Perth; non-payment of rent and no Miners Right.
- 77/4508—West Quest Exploration Pty. Ltd.; c/- Rankin, Wilson and Burrage, 189 St. George's Terrace, Perth; non-payment of rent and no Miners Right.
- 77/4509—West Quest Exploration Pty. Ltd.; c/- Rankin, Wilson and Burrage, 189 St. George's Terrace, Perth; non-payment of rent and no Miners Right.
- 77/4510—West Quest Exploration Pty. Ltd.; c/- Rankin, Wilson and Burrage, 189 St. George's Terrace, Perth; non-payment of rent and no Miners Right.
- 77/4527—West Quest Exploration Pty. Ltd.; C/- Rankin, Wilson and Burrage, 189 St. George's Terrace, Perth; non-payment of rent and no Miners Right.
- 77/4529—West Quest Exploration Pty. Ltd.; C/- Rankin, Wilson and Burrage, 189 St. George's Terrace, Perth; non-payment of rent and no Miners Right.
- 77/4531—West Quest Exploration Pty. Ltd.; C/- Rankin, Wilson and Burrage, 189 St. George's Terrace, Perth; non-payment of rent and no Miners Right.
- 77/4533—West Quest Exploration Pty. Ltd.; C/- Rankin, Wilson and Burrage, 189 St. George's Terrace, Perth; non-payment of rent and no Miners Right.
- 77/4674—Ivey, Walter Alexander; Bodallin; non-payment of rent and no Miners Right.
Borona, Lawrence Joseph; Moorine Rock; non-payment of rent and no Miners Right.
Dickson, Warren Leonard; Spica Street, Southern Cross; non-payment of rent and no Miners Right.
- 77/4798—Amax Exploration (Australia) Inc.; 200 St. George's Terrace, Perth; non-payment of rent.
- 77/4799—Amax Exploration (Australia) Inc.; 200 St. George's Terrace, Perth; non-payment of rent.
- 77/4800—Amax Exploration (Australia) Inc.; 200 St. George's Terrace, Perth; non-payment of rent.
- 77/4801—Amax Exploration (Australia) Inc.; 200 St. George's Terrace, Perth; non-payment of rent.
- 77/4802—Amax Exploration (Australia) Inc.; 200 St. George's Terrace, Perth; non-payment of rent.
- 77/4803—Amax Exploration (Australia) Inc.; 200 St. George's Terrace, Perth; non-payment of rent.
- 77/4804—Amax Exploration (Australia) Inc.; 200 St. George's Terrace, Perth; non-payment of rent.
- 77/4805—Amax Exploration (Australia) Inc.; 200 St. George's Terrace, Perth; non-payment of rent.
- 77/4806—Katanning Holdings Ltd.; 220 St. George's Terrace, Perth; non-payment of rent, and no Miners Right.
Krasenstein, Margaret Robin; 20 Melrose Crescent, Mount Lawley; non-payment of rent and no Miners Right.
- 77/4807—Katanning Holdings Ltd.; 220 St. George's Terrace, Perth; non-payment of rent, and no Miners Right.
Krasenstein, Margaret Robin; 20 Melrose Crescent, Mount Lawley; non-payment of rent and no Miners Right.

- [illegible]

- 77/5026—Amax Exploration (Australia) Inc.; 200 St. George's Terrace, Perth; non-payment of rent.
- 77/5043—Amax Exploration (Australia) Inc.; 200 St. George's Terrace, Perth; non-payment of rent.
- 77/5044—Amax Exploration (Australia) Inc.; 200 St. George's Terrace, Perth; non-payment of rent.
- 77/5045—Amax Exploration (Australia) Inc.; 200 St. George's Terrace, Perth; non-payment of rent.
- 77/5046—Amax Exploration (Australia) Inc.; 200 St. George's Terrace, Perth; non-payment of rent.
- 77/5047—Amax Exploration (Australia) Inc.; 200 St. George's Terrace, Perth; non-payment of rent.
- 77/5048—Amax Exploration (Australia) Inc.; 200 St. George's Terrace, Perth; non-payment of rent.
- 77/5049—Amax Exploration (Australia) Inc.; 200 St. George's Terrace, Perth; non-payment of rent.
- 77/5056—Spargos Exploration N.L.; P.O. Box 427, Kalgoorlie; non-payment of rent.
- 77/5076—Amax Exploration (Australia) Inc.; 200 St. George's Terrace, Perth; non-payment of rent.
- 77/5077—Berven, Robert James, 23 Riverview Street, South Perth; non-payment of rent and no Miners Right.
- 77/5090—Amax Exploration (Australia) Inc.; 200 St. George's Terrace, Perth; non-payment of rent.
- 77/5091—Amax Exploration (Australia) Inc.; 200 St. George's Terrace, Perth; non-payment of rent.
- 77/5092—Amax Exploration (Australia) Inc.; 200 St. George's Terrace, Perth; non-payment of rent.
- 77/5093—Amax Exploration (Australia) Inc.; 200 St. George's Terrace, Perth; non-payment of rent.
- 77/5094—Amax Exploration (Australia) Inc.; 200 St. George's Terrace, Perth; non-payment of rent.
- 77/5101—Amax Exploration (Australia) Inc.; 200 St. George's Terrace, Perth; non-payment of rent.
- 77/5102—Amax Exploration (Australia) Inc.; 200 St. George's Terrace, Perth; non-payment of rent.
- 77/5103—Amax Exploration (Australia) Inc.; 200 St. George's Terrace, Perth; non-payment of rent.
- 77/5104—Amax Exploration (Australia) Inc.; 200 St. George's Terrace, Perth; non-payment of rent.
- 77/5105—Amax Exploration (Australia) Inc.; 200 St. George's Terrace, Perth; non-payment of rent.
- 77/5106—Amax Exploration (Australia) Inc.; 200 St. George's Terrace, Perth; non-payment of rent.
- 77/5107—Amax Exploration (Australia) Inc.; 200 St. George's Terrace, Perth; non-payment of rent.
- 77/5109—Amax Exploration (Australia) Inc.; 200 St. George's Terrace, Perth; non-payment of rent.
- 77/5110—Amax Exploration (Australia) Inc.; 200 St. George's Terrace, Perth; non-payment of rent.
- 77/5112—Amax Exploration (Australia) Inc.; 200 St. George's Terrace, Perth; non-payment of rent.
- 77/5121—Amax Exploration (Australia) Inc.; 200 St. George's Terrace, Perth; non-payment of rent.
- 77/5122—Amax Exploration (Australia) Inc.; 200 St. George's Terrace, Perth; non-payment of rent.
- 77/5123—Amax Exploration (Australia) Inc.; 200 St. George's Terrace, Perth; non-payment of rent.
- 77/5126—Miller, Joseph Laurence; Marvel Loch; non-payment of rent and no Miners Right.
- 77/5127—Burnett, Kaye Elizabeth; 68 Railway Parade, Bassendean; non-payment of rent and no Miners Right.
- 77/5128—Burnett, Kaye Elizabeth; 68 Railway Parade, Bassendean; non-payment of rent and no Miners Right.
- 77/5129—Burnett, Kaye Elizabeth; 68 Railway Parade, Bassendean; non-payment of rent and no Miners Right.
- 77/5130—Burnett, Kaye Elizabeth; 68 Railway Parade, Bassendean; non-payment of rent and no Miners Right.
- 77/5131—Burnett, Kaye Elizabeth; 68 Railway Parade, Bassendean; non-payment of rent and no Miners Right.
- 77/5133—Burnett, Kaye Elizabeth; 68 Railway Parade, Bassendean; non-payment of rent and no Miners Right.
- 77/5134—Burnett, Kaye Elizabeth; 68 Railway Parade, Bassendean; non-payment of rent and no Miners Right.
- 77/5135—Burnett, Kaye Elizabeth; 68 Railway Parade, Bassendean; non-payment of rent and no Miners Right.
- 77/5136—Burnett, Kaye Elizabeth; 68 Railway Parade, Bassendean; non-payment of rent and no Miners Right.
- 77/5137—Burnett, Kaye Elizabeth; 68 Railway Parade, Bassendean; non-payment of rent and no Miners Right.
- 77/5138—Burnett, Kaye Elizabeth; 68 Railway Parade, Bassendean; non-payment of rent and no Miners Right.
- 77/5139—Burnett, Kaye Elizabeth; 68 Railway Parade, Bassendean; non-payment of rent and no Miners Right.
- 77/5140—Burnett, Kaye Elizabeth; 68 Railway Parade, Bassendean; non-payment of rent and no Miners Right.
- 77/5141—Burnett, Kaye Elizabeth; 68 Railway Parade, Bassendean; non-payment of rent and no Miners Right.
- 77/5142—Burnett, Kaye Elizabeth; 68 Railway Parade, Bassendean; non-payment of rent and no Miners Right.
- 77/5143—Burnett, Kaye Elizabeth; 68 Railway Parade, Bassendean; non-payment of rent and no Miners Right.
- 77/5144—Couper Robert Stephen; P.O. Box 118, Kulin; non-payment of rent and no Miners Right.
Grahame, John Hamilton; P.O. Box 118, Kulin; non-payment of rent and no Miners Right.
McIntyre, John Nicholas; P.O. Box 118, Kulin; non-payment of rent and no Miners Right.
- 77/5145—Jones, Wayne Richard; Suite 15, 6th Floor, 196 Adelaide Terrace, Perth; non-payment of rent.
- 77/5146—Jones, Wayne Richard; Suite 15, 6th Floor, 196 Adelaide Terrace, Perth; non-payment of rent.
- 77/5147—Jones, Wayne Richard; Suite 15, 6th Floor, 196 Adelaide Terrace, Perth; non-payment of rent.

- [illegible]

- [illegible]

- [illegible]

- 77/5675—Tenneco Australia Inc.; 11th Floor, 505 St. Kilda Road, Melbourne, Victoria; non-payment of rent and no Miners Right.
- 77/5687—Tenneco Australia Inc.; 11th Floor, 505 St. Kilda Road, Melbourne, Victoria; non-payment of rent and no Miners Right.
- 77/5688—Tenneco Australia Inc.; 11th Floor, 505 St. Kilda Road, Melbourne, Victoria; non-payment of rent and no Miners Right.
- 77/5689—Tenneco Australia Inc.; 11th Floor, 505 St. Kilda Road, Melbourne, Victoria; non-payment of rent and no Miners Right.
- 77/5690—Tenneco Australia Inc.; 11th Floor, 505 St. Kilda Road, Melbourne, Victoria; non-payment of rent and no Miners Right.
- 77/5700—Tenneco Australia Inc.; 11th Floor, 505 St. Kilda Road, Melbourne, Victoria; non-payment of rent and no Miners Right.
- 77/5701—Tenneco Australia Inc.; 11th Floor, 505 St. Kilda Road, Melbourne, Victoria; non-payment of rent and no Miners Right.
- 77/5702—Tenneco Australia Inc.; 11th Floor, 505 St. Kilda Road, Melbourne, Victoria; non-payment of rent and no Miners Right.
- 77/5703—Tenneco Australia Inc.; 11th Floor, 505 St. Kilda Road, Melbourne, Victoria; non-payment of rent and no Miners Right.
- 77/5704—Tenneco Australia Inc.; 11th Floor, 505 St. Kilda Road, Melbourne, Victoria; non-payment of rent and no Miners Right.
- 77/5709—Tenneco Australia Inc.; 11th Floor, 505 St. Kilda Road, Melbourne, Victoria; non-payment of rent and no Miners Right.
- 77/5715—Tenneco Australia Inc.; 11th Floor, 505 St. Kilda Road, Melbourne, Victoria; non-payment of rent and no Miners Right.
- 77/5716—Tenneco Australia Inc.; 11th Floor, 505 St. Kilda Road, Melbourne, Victoria; non-payment of rent and no Miners Right.
- 77/5717—Tenneco Australia Inc.; 11th Floor, 505 St. Kilda Road, Melbourne, Victoria; non-payment of rent and no Miners Right.
- 77/5718—Tenneco Australia Inc.; 11th Floor, 505 St. Kilda Road, Melbourne, Victoria; non-payment of rent and no Miners Right.
- 77/5719—Tenneco Australia Inc.; 11th Floor, 505 St. Kilda Road, Melbourne, Victoria; non-payment of rent and no Miners Right.
- 77/5720—Tenneco Australia Inc.; 11th Floor, 505 St. Kilda Road, Melbourne, Victoria; non-payment of rent and no Miners Right.
- 77/5728—Tenneco Australia Inc.; 11th Floor, 505 St. Kilda Road, Melbourne, Victoria; non-payment of rent and no Miners Right.
- 77/5738—Amax Exploration (Australia) Inc.; 200 St. George's Terrace, Perth; non-payment of rent.
- 77/5741—Tenneco Australia Inc.; 11th Floor, 505 St. Kilda Road, Melbourne, Victoria; non-payment of rent and no Miners Right.
- 77/5744—Amax Exploration (Australia) Inc.; 200 St. George's Terrace, Perth; non-payment of rent.
- 77/5745—Amax Exploration (Australia) Inc.; 200 St. George's Terrace, Perth; non-payment of rent.
- 77/5746—Amax Exploration (Australia) Inc.; 200 St. George's Terrace, Perth; non-payment of rent.
- 77/5750—Amax Exploration (Australia) Inc.; 200 St. George's Terrace, Perth; non-payment of rent.
- 77/5831—Otter Exploration N.L.; Suite 15, 6th Floor, 196 Adelaide Terrace, Perth; non-payment of rent and no Miners Right.
Jones, Wayne Richard; Suite 15, 6th Floor, 196 Adelaide Terrace, Perth; non-payment of rent.
- 77/5832—Otter Exploration N.L.; Suite 15, 6th Floor, 196 Adelaide Terrace, Perth; non-payment of rent and no Miners Right.
Jones, Wayne Richard; Suite 15, 6th Floor, 196 Adelaide Terrace, Perth; non-payment of rent.
- 77/5833—Otter Exploration N.L.; Suite 15, 6th Floor, 196 Adelaide Terrace, Perth; non-payment of rent and no Miners Right.
Jones, Wayne Richard; Suite 15, 6th Floor, 196 Adelaide Terrace, Perth; non-payment of rent.
- 77/5834—Otter Exploration N.L.; Suite 15, 6th Floor, 196 Adelaide Terrace, Perth; non-payment of rent and no Miners Right.
Jones, Wayne Richard; Suite 15, 6th Floor, 196 Adelaide Terrace, Perth; non-payment of rent.
- 77/5846—Loncar, Anthony Mathew; 23 Broderick Street, Karrinyup; non-payment of rent and no Miners Right.
- 77/5847—Loncar, Anthony Mathew; 23 Broderick Street, Karrinyup; non-payment of rent and no Miners Right.
- 77/5859—Podgorski, John, P.O. Box 242, Merredin; non-payment of rent.
Roads, Terrance Ernest; P.O. Box 242, Merredin; non-payment of rent.
Fogarty, Robert Douglas; P.O. Box 242, Merredin; non-payment of rent.
- 77/5864—International Nickel Australia Limited; 1205 Hay Street, West Perth; non-payment of rent.
- 77/5865—International Nickel Australia Limited; 1205 Hay Street, West Perth; non-payment of rent.
- 77/5866—International Nickel Australia Limited; 1205 Hay Street, West Perth; non-payment of rent.
- 77/5867—International Nickel Australia Limited; 1205 Hay Street, West Perth; non-payment of rent.
- 77/5868—International Nickel Australia Limited; 1205 Hay Street, West Perth; non-payment of rent.
- 77/5869—International Nickel Australia Limited; 1205 Hay Street, West Perth; non-payment of rent.
- 77/5870—International Nickel Australia Limited; 1205 Hay Street, West Perth; non-payment of rent.
- Quarrying Areas.
- 6—Charcoal Iron & Steel Industry Board of Management; Wundowie; non-payment of rent.
- 8—Good, Colin Gordon; Bullfinch; non-payment of rent.
- Garden Areas.
- 42—Pringle, Thomas Milne; Bullfinch; non-payment of rent.
- Residence Areas.
- 1124—Panizza, Pasqualino; Marvel Loch; no Miners Right.

MINING ACT, 1904.
(Regulation 180.)

Warden's Office,
Carnarvon, 18th April, 1975.

TAKE notice that it is the intention of the Warden of the Goldfield or Mineral Field mentioned hereunder, on the date mentioned, to issue out of the Warden's Court an order authorising the cancellation of registration of the undermentioned Mining Tenements in accordance with Regulation 180 of the Mining Act, 1904. An order may issue in the absence of the registered holder, but should he desire to object to such order he must, before the date mentioned, lodge at the Warden's Office an objection containing the grounds of such objection, and, on the date mentioned, the Warden will proceed to hear and determine the same, in accordance with the evidence then submitted.

P. M. BUCK,
Warden.

To be heard at the Warden's Court, Carnarvon on Friday, the 8th day of August, 1975.

No.; Name of Registered Holder; Address; Reason for Cancellation.

ASHBURTON GOLDFIELD.

Mineral Claims.

- 54—Camp, Frederick John; 15 Forrest Street, Geraldton; non-payment of rent.
- 67—Range Mines Pty. Ltd.; C/- Jododex Australia Pty. Ltd.; 1205 Hay Street, West Perth; non-payment of rent.
- Atkinson, David James; 15 Forrest Street, Geraldton; non-payment of rent.
- 86—Brindal, Allen Edmund; 47 Searle Road, Applecross; non-payment of rent.
- 104—Kinetic Mining Ltd.; 524 Hay Street, Perth; non-payment of rent.
- 109—Watson, Kingsley Lincoln; C/- Aerial Surveys Pty. Ltd.; P.O. Box 15, Wembley; non-payment of rent.
- 114—Donnelly, Maxine Aileen; C/- P.O. Carnarvon; non-payment of rent.
- Tonkin, Ian Arthur; C/- P.O. Carnarvon; non-payment of rent.
- 149—Lorne, Norman; 114 Hill Street, Meekatharra; non-payment of rent.
- 164—Andrews, Maurie Jeffrey; Morawa; non-payment of rent.
- Sermon, Geoffrey Herbert; Morawa; non-payment of rent.
- 165—Camp, Stanley George; 15 Forrest Street, Geraldton; non-payment of rent.
- Shepherd, Leonard Wisely; 15 Forrest Street, Geraldton; non-payment of rent.
- Camp, Frederick John; 15 Forrest Street, Geraldton; non-payment of rent.
- 218—Strong, Aubrey Peta; C/- P.O. Carnarvon; non-payment of rent.
- 248—Rose, William; P.O. Box 163, Carnarvon; non-payment of rent.
- 320—Soklich, Franc; 326 Kenwick Road, Maddington; non-payment of rent.
- Hazlett, James Edward; 326 Kenwick Road, Maddington; non-payment of rent.
- 321—Soklich, Franc; 326 Kenwick Road, Maddington; non-payment of rent.
- Hazlett, James Edward; 326 Kenwick Road, Maddington; non-payment of rent.
- 577—Atkinson, David James; 15 Forrest Street, Geraldton; non-payment of rent.
- Camp, Frederick John; 15 Forrest Street, Geraldton; non-payment of rent.
- Camp, Stanley George; 15 Forrest Street, Geraldton; non-payment of rent.
- Shepherd, Leonard Wisely; Shepherds Hotel, Geraldton; non-payment of rent.
- 694—Money, Glenn Griffen Venn; C/- Lyndon Station via Carnarvon; non-payment of rent.
- Cullen, Peter Francis Matthew; C/- Lyndon Station via Carnarvon; non-payment of rent.
- D'Arcy, Norman Timothy Lavellen; C/- Lyndon Station via Carnarvon; non-payment of rent.
- 695—Money, Glenn Griffen Venn; C/- Lyndon Station via Carnarvon; non-payment of rent.
- Cullen, Peter Francis Matthew; C/- Lyndon Station via Carnarvon; non-payment of rent.
- D'Arcy, Norman Timothy Lavellen; C/- Lyndon Station via Carnarvon; non-payment of rent.
- 822—Clark, Edwin William; Box 6, Ravenshorpe; non-payment of rent.
- 823—Clark, Edwin William; Box 6, Ravenshorpe; non-payment of rent.
- 08/912—Evangelisti, Rento; 360 Fitzgerald Street, North Perth; non-payment of rent.
- Sabbadini, Gianfranco; 360 Fitzgerald Street, North Perth; non-payment of rent.
- Sabbadini, Rolando; 360 Fitzgerald Street, North Perth; non-payment of rent.
- Sabbadini, Remo; 360 Fitzgerald Street, North Perth; non-payment of rent.
- Slabey, Julius; 360 Fitzgerald Street, North Perth; non-payment of rent.
- 08/913—Evangelisti, Rento; 360 Fitzgerald Street, North Perth; non-payment of rent.
- Sabbadini, Gianfranco; 360 Fitzgerald Street, North Perth; non-payment of rent.
- Sabbadini, Rolando; 360 Fitzgerald Street, North Perth; non-payment of rent.
- Sabbadini, Remo; 360 Fitzgerald Street, North Perth; non-payment of rent.
- Slabey, Julius; 360 Fitzgerald Street, North Perth; non-payment of rent.
- 08/1244—S.E.L.F. Mining Pty. Ltd.; 360 Fitzgerald Street, North Perth; non-payment of rent.
- 08/1275—Higgins, Timothy Smiddy; 15 Wingate Avenue, Hazelmere; non-payment of rent.
- 08/1289—Kinetic Mining Ltd.; 8th Floor, 2 St. George's Terrace, Perth; non-payment of rent.
- 08/1290—Kinetic Mining Ltd.; 8th Floor, 2 St. George's Terrace, Perth; non-payment of rent.
- 08/1292—Kinetic Mining Ltd.; 8th Floor, 2 St. George's Terrace, Perth; non-payment of rent.
- 08/1293—Kinetic Mining Ltd.; 8th Floor, 2 St. George's Terrace, Perth; non-payment of rent.
- 08/1294—Kinetic Mining Ltd.; 8th Floor, 2 St. George's Terrace, Perth; non-payment of rent.
- 08/1349—Evangelisti, Renato; 360 Fitzgerald Street, North Perth; non-payment of rent.
- Sabbadini, Rolando; 360 Fitzgerald Street, North Perth; non-payment of rent.
- Sabbadini, Gianfranco; 360 Fitzgerald Street, North Perth; non-payment of rent.
- Sabbadini, Remo; 360 Fitzgerald Street, North Perth; non-payment of rent.
- 08/1606—Hazlett, James Edward; 326 Kenwick Road, Maddington; non-payment of rent.
- Soklich, Franc; 326 Kenwick Road, Maddington; non-payment of rent.
- 08/1615—Tonkin, Arthur Ian; c/o P.O. Onslow; non-payment of rent.
- Hover, Calvin William; P.O. Box 39, Onslow; non-payment of rent.

- 08/1616—Mazza, James Dino; Laverton; non-payment of rent.
Shephard, Leonard Wesley; Geraldton; non-payment of rent.
- 08/1617—Mazza, James Dino; Laverton; non-payment of rent.
Shephard, Leonard Wesley; Geraldton; non-payment of rent.
- 08/1618—Hazlett, James Edward; 326 Kenwick Road; Maddington; non-payment of rent.
Soklich, Franc; 326 Kenwick Road, Maddington; non-payment of rent.
- 08/1620—Hazlett, James Edward; 326 Kenwick Road, Maddington; non-payment of rent.
Soklich, Franc; 326 Kenwick Road, Maddington; non-payment of rent.
- 08/1621—Hazlett, James Edward; 326 Kenwick Road; Maddington; non-payment of rent.
Soklich, Franc; 326 Kenwick Road, Maddington; non-payment of rent.
- 08/1622—Hazlett, James Edward; 326 Kenwick Road; Maddington; non-payment of rent.
Soklich, Franc; 326 Kenwick Road, Maddington; non-payment of rent.
- 08/1623—Hazlett, James Edward; 326 Kenwick Road; Maddington; non-payment of rent.
Soklich, Franc; 326 Kenwick Road, Maddington; non-payment of rent.
- 08/1624—Hazlett, James Edward; 326 Kenwick Road; Maddington; non-payment of rent.
Soklich, Franc; 326 Kenwick Road, Maddington; non-payment of rent.
- 08/1625—Hazlett, James Edward; 326 Kenwick Road; Maddington; non-payment of rent.
Soklich, Franc; 326 Kenwick Road, Maddington; non-payment of rent.
- 08/1626—Hazlett, James Edward; 326 Kenwick Road; Maddington; non-payment of rent.
Soklich, Franc; 326 Kenwick Road, Maddington; non-payment of rent.
- 08/1627—Hazlett, James Edward; 326 Kenwick Road; Maddington; non-payment of rent.
Soklich, Franc; 326 Kenwick Road, Maddington; non-payment of rent.
- 08/1628—Hazlett, James Edward; 326 Kenwick Road; Maddington; non-payment of rent.
Soklich, Franc; 326 Kenwick Road, Maddington; non-payment of rent.
- 08/1629—Hazlett, James Edward; 326 Kenwick Road; Maddington; non-payment of rent.
Soklich, Franc; 326 Kenwick Road, Maddington; non-payment of rent.
- 08/1630—Hazlett, James Edward; 326 Kenwick Road; Maddington; non-payment of rent.
Soklich, Franc; 326 Kenwick Road, Maddington; non-payment of rent.
- 08/1631—Hazlett, James Edward; 326 Kenwick Road; Maddington; non-payment of rent.
Soklich, Franc; 326 Kenwick Road, Maddington; non-payment of rent.
- 08/1632—Hazlett, James Edward; 326 Kenwick Road; Maddington; non-payment of rent.
Soklich, Franc; 326 Kenwick Road, Maddington; non-payment of rent.
- 08/1633—Hazlett, James Edward; 326 Kenwick Road; Maddington; non-payment of rent.
Soklich, Franc; 326 Kenwick Road, Maddington; non-payment of rent.
- 08/1634—Hazlett, James Edward; 326 Kenwick Road; Maddington; non-payment of rent.
Soklich, Franc; 326 Kenwick Road, Maddington; non-payment of rent.
- 08/1635—Hazlett, James Edward; 326 Kenwick Road; Maddington; non-payment of rent.
Soklich, Franc; 326 Kenwick Road, Maddington; non-payment of rent.
- 08/1636—Hazlett, James Edward; 326 Kenwick Road; Maddington; non-payment of rent.
Soklich, Franc; 326 Kenwick Road, Maddington; non-payment of rent.
- 08/1637—Hazlett, James Edward; 326 Kenwick Road; Maddington; non-payment of rent.
Soklich, Franc; 326 Kenwick Road, Maddington; non-payment of rent.
- 08/1638—Hazlett, James Edward; 326 Kenwick Road, Maddington; non-payment of rent.
Soklich, Franc; 326 Kenwick Road, Maddington; non-payment of rent.
- 08/1639—Hazlett, James Edward; 326 Kenwick Road, Maddington; non-payment of rent.
Soklich, Franc; 326 Kenwick Road, Maddington; non-payment of rent.
- 08/1640—Hazlett, James Edward; 326 Kenwick Road, Maddington; non-payment of rent.
Soklich, Franc; 326 Kenwick Road, Maddington; non-payment of rent.
- 08/1713—Piper, Keith Howard; 196 Heytesbury Road, Subiaco; non-payment of rent.
- 08/1714—Piper, Keith Howard; 196 Heytesbury Road, Subiaco; non-payment of rent.
- 08/1715—Piper, Keith Howard; 196 Heytesbury Road, Subiaco; non-payment of rent.
- 08/1749—Leonora Nickel N. L.; 2 Railway Parade, Burwood N.S.W.; non-payment of rent.
- 08/1750—Leonora Nickel N. L.; 2 Railway Parade, Burwood N.S.W.; non-payment of rent.
- 08/1751—Leonora Nickel N. L.; 2 Railway Parade, Burwood N.S.W.; non-payment of rent.
- 08/1752—Leonora Nickel N. L.; 2 Railway Parade, Burwood N.S.W.; non-payment of rent.
- 08/1759—Kinetic Mining Ltd.; 8th Floor, 2 St. George's Terrace, Perth; non-payment of rent.
- 08/1769—Hazlett, James Edward; 326 Kenwick Road, Maddington; non-payment of rent.
Soklich, Franc; 326 Kenwick Road, Maddington; non-payment of rent.
- 08/1770—Hazlett, James Edward; 326 Kenwick Road, Maddington; non-payment of rent.
Soklich, Franc; 326 Kenwick Road, Maddington; non-payment of rent.
- 08/1771—Hazlett, James Edward; 326 Kenwick Road, Maddington; non-payment of rent.
Soklich, Franc; 326 Kenwick Road, Maddington; non-payment of rent.
- 08/1790—Hover, Calvin William; P.O. Box 39, Onslow; non-payment of rent.
Tonkin, Arthur Ian; C/- P.O., Onslow; non-payment of rent.
- 08/1791—Hover, Calvin William; P.O. Box 39, Onslow; non-payment of rent.
Tonkin, Arthur Ian; C/- P.O., Onslow; non-payment of rent.
- 08/1792—Hover, Calvin William; P.O. Box 39, Onslow; non-payment of rent.
Tonkin, Arthur Ian; C/- P.O., Onslow; non-payment of rent.
- 08/1793—Hover, Calvin William; P.O. Box 39, Onslow; non-payment of rent.
Tonkin, Arthur Ian; C/- P.O., Onslow; non-payment of rent.
- 08/1876—Hawkstone Minerals Limited; 10 William Street, Perth; non-payment of rent.
- 08/1877—Hawkstone Minerals Limited; 10 William Street, Perth; non-payment of rent.
- 08/1878—Hawkstone Minerals Limited; 10 William Street, Perth; non-payment of rent.

- 08/1879—Hawkstone Minerals Limited, 10 William Street, Perth; non-payment of rent.
- 08/1895—Hover, Calvin William; P.O. Box 39, Onslow; non-payment of rent.
Tonkin, Arthur Ian; C/- P.O., Onslow; non-payment of rent.
- 08/1896—Hover, Calvin William; P.O. Box 39, Onslow; non-payment of rent.
Tonkin, Arthur Ian; C/- P.O., Onslow; non-payment of rent.
- 08/1897—Katanning Holdings Ltd.; 220 St. George's Terrace, Perth; non-payment of rent.
- 08/1955—Hover, Calvin William; P.O. Box 39, Onslow; non-payment of rent.
- 08/1956—Donnelly, Bernard; 127 Morrell Court, Carnarvon; non-payment of rent.
Baker, Herbert John; 127 Morrell Court, Carnarvon; non-payment of rent.
- 08/1957—Donnelly, Bernard; 127 Morrell Court, Carnarvon; non-payment of rent.
Baker, Herbert John; 127 Morrell Court, Carnarvon; non-payment of rent.
- 08/1958—Donnelly, Bernard; 127 Morrell Court, Carnarvon; non-payment of rent.
Baker, Herbert John; 127 Morrell Court, Carnarvon; non-payment of rent.
- 08/1986—Aquitaine Australia Minerals Pty. Ltd.; 145 Elizabeth Street, Brisbane Queensland; non-payment of rent.
- 08/2044—Aquitaine Australia Minerals Pty. Ltd.; 145 Elizabeth Street, Brisbane Queensland; non-payment of rent.
- 08/2091—Tonkin, Arthur Ian; C/- P.O., Onslow; non-payment of rent.
Hover, Calvin William; P.O. Box 39, Onslow; non-payment of rent.
- 08/2114—Onslow Minerals Pty. Ltd.; C/- D. M. Westlake & Assoc. Unit 4, 94 Hay Street, Subiaco; non-payment of rent.
- 08/2115—Onslow Minerals Pty. Ltd.; C/- D. M. Westlake & Assoc. Unit 4, 94 Hay Street, Subiaco; non-payment of rent.
- 08/2116—Kinetic Mining Ltd.; 4th Floor, 524 Hay Street, Perth; non-payment of rent.
- 08/2225—Kinetic Mining Ltd.; 4th Floor, 524 Hay Street, Perth; non-payment of rent.
- 08/2246—Sabbadini, Remo; 360 Fitzgerald Street, North Perth; non-payment of rent.
Evangelisti, Renato; 360 Fitzgerald Street, North Perth; non-payment of rent.
Sabbadini, Rolando; 360 Fitzgerald Street, North Perth; non-payment of rent.
- 08/2271—Afmeco Pty. Ltd.; 147 Ward Street, North Adelaide, S.A.; non-payment of rent.
- 08/2272—Afmeco Pty. Ltd.; 147 Ward Street, North Adelaide, S.A.; non-payment of rent.
- 08/2273—Afmeco Pty. Ltd.; 147 Ward Street, North Adelaide, S.A.; non-payment of rent.
- 08/2274—Afmeco Pty. Ltd.; 147 Ward Street, North Adelaide, S.A.; non-payment of rent.
- 08/2275—Afmeco Pty. Ltd.; 147 Ward Street, North Adelaide, S.A.; non-payment of rent.
- 08/2276—Afmeco Pty. Ltd.; 147 Ward Street, North Adelaide, S.A.; non-payment of rent.
- 08/2277—Afmeco Pty. Ltd.; 147 Ward Street, North Adelaide, S.A.; non-payment of rent.
- 08/2278—Afmeco Pty. Ltd.; 147 Ward Street, North Adelaide, S.A.; non-payment of rent.
- 08/2279—Afmeco Pty. Ltd.; 147 Ward Street, North Adelaide, S.A.; non-payment of rent.
- 08/2280—Afmeco Pty. Ltd.; 147 Ward Street, North Adelaide, S.A.; non-payment of rent.

- 08/2281—Afmeco Pty. Ltd.; 147 Ward Street, North Adelaide, S.A.; non-payment of rent.
- 08/2282—Afmeco Pty. Ltd.; 147 Ward Street, North Adelaide, S.A.; non-payment of rent.
- 08/2283—Afmeco Pty. Ltd.; 147 Ward Street, North Adelaide, S.A.; non-payment of rent.
- 08/2284—Afmeco Pty. Ltd.; 147 Ward Street, North Adelaide, S.A.; non-payment of rent.
- 08/2285—Afmeco Pty. Ltd.; 147 Ward Street, North Adelaide, S.A.; non-payment of rent.
- 08/2286—Afmeco Pty. Ltd.; 147 Ward Street, North Adelaide, S.A.; non-payment of rent.
- 08/2287—Afmeco Pty. Ltd.; 147 Ward Street, North Adelaide, S.A.; non-payment of rent.
- 08/2289—Afmeco Pty. Ltd.; 147 Ward Street, North Adelaide, S.A.; non-payment of rent.
- 08/2290—Afmeco Pty. Ltd.; 147 Ward Street, North Adelaide, S.A.; non-payment of rent.
- 08/2312—Sabbadini, Rolando; 360 Fitzgerald Street, North Perth; non-payment of rent.
Sabbadini, Remo; 360 Fitzgerald Street, North Perth; non-payment of rent.
Evangelisti, Renato; 360 Fitzgerald Street, North Perth; non-payment of rent.

GASCOYNE GOLDFIELD.

Mineral Claims.

- 26—Hester, Gerald Wallace; 13 Orr Street, Carnarvon; non-payment of rent.
Hester, Malcolm Phillip; 13 Orr Street, Carnarvon; non-payment of rent.
Hester, William Lance; 13 Orr Street, Carnarvon; non-payment of rent.
Hester, Edna Constance; 13 Orr Street, Carnarvon; non-payment of rent.
- 27—Hester, Gerald Wallace; 13 Orr Street, Carnarvon; non-payment of rent.
Hester, Malcolm Phillip; 13 Orr Street, Carnarvon; non-payment of rent.
Hester, Annie Enid Mary; 13 Orr Street, Carnarvon; non-payment of rent.
- 66—Cooper, Ronald Ernest; P.O. Box 34, Carnarvon; non-payment of rent.
- 67—Dorey, Gordon Thomas; P. O. Box 34, Carnarvon; non-payment of rent.
- 68—Poland, William Charles; P.O. Box 34, Carnarvon; non-payment of rent.
- 86—Andrews, Maurice Jeffrey; 33 Main Street, Meekatharra; non-payment of rent.
Mouritz, Keith Dudley; 33 Main Street, Meekatharra; non-payment of rent.
- 125—Nickel Mines Limited; 38 Boundary Street, Kalgoorlie; non-payment of rent.
- 126—Nickel Mines Limited; 38 Boundary Street, Kalgoorlie; non-payment of rent.
- 127—Nickel Mines Limited; 38 Boundary Street, Kalgoorlie; non-payment of rent.
- 135—Nickel Mines Limited; 38 Boundary Street, Kalgoorlie; non-payment of rent.
- 136—Nickel Mines Limited; 38 Boundary Street, Kalgoorlie; non-payment of rent.
- 137—Nickel Mines Limited; 38 Boundary Street, Kalgoorlie; non-payment of rent.
- 138—Nickel Mines Limited; 38 Boundary Street, Kalgoorlie; non-payment of rent.
- 282—Sturgeon, Victor Samuel; Lot 652 Consols Road, Meekatharra; non-payment of rent.
- 283—Burrows, Anthony Graeme; Lot 652 Consols Road, Meekatharra; non-payment of rent.

- 313—Bright, Frank Allan; 304 Henley Beach Road, Underdale, S.A.; non-payment of rent.
Bright, Thelma Jean; 304 Henley Beach Road, Underdale, S.A.; non-payment of rent.
Neal, Christine; 304 Henley Beach Road, Underdale, S.A.; non-payment of rent.
- 314—Bright, Frank Allan; 304 Henley Beach Road, Underdale, S.A.; non-payment of rent.
Bright, Thelma Jean; 304 Henley Beach Road, Underdale, S.A.; non-payment of rent.
Neal, Christine; 304 Henley Beach Road, Underdale, S.A.; non-payment of rent.
- 315—Bright, Frank Allan; 304 Henley Beach Road, Underdale S.A.; non-payment of rent.
Bright, Thelma Jean; 304 Henley Beach Road, Underdale S.A.; non-payment of rent.
Neal, Christine; 304 Henley Beach Road, Underdale, S.A.; non-payment of rent.
- 316—Bright, Frank Allan; 304 Henley Beach Road, Underdale S.A.; non-payment of rent.
Bright, Thelma Jean; 304 Henley Beach Road, Underdale S.A.; non-payment of rent.
Neal, Christine; 304 Henley Beach Road, Underdale, S.A.; non-payment of rent.
- 536—Linton, John; C/- Nickel Mines Ltd., Box 345, Kalgoorlie; non-payment of rent.
Cotton, Gordon William; C/- Nickel Mines Ltd., Box 345, Kalgoorlie; non-payment of rent.
Spicer, William John; C/- Nickel Mines Ltd., Box 345, Kalgoorlie; non-payment of rent.
- 537—Linton, John; C/- Nickel Mines Ltd., Box 345, Kalgoorlie; non-payment of rent.
Cotton, Gordon William; C/- Nickel Mines Ltd., Box 345, Kalgoorlie; non-payment of rent.
Spicer, William John; C/- Nickel Mines Ltd., Box 345, Kalgoorlie; non-payment of rent.
- 538—Linton, John; C/- Nickel Mines Ltd., Box 345, Kalgoorlie; non-payment of rent.
Cotton, Gordon William; C/- Nickel Mines Ltd., Box 345, Kalgoorlie; non-payment of rent.
Spicer, William John; C/- Nickel Mines Ltd., Box 345, Kalgoorlie; non-payment of rent.
- 539—Hollandia Explorations Pty. Ltd.; 304 Henley Beach Road, Underdale S.A.; non-payment of rent.
- 543—Hollandia Explorations Pty. Ltd.; 304 Henley Beach Road, Underdale S.A.; non-payment of rent.
- 575—Linton, John; C/- Nickel Mines Ltd., Box 345, Kalgoorlie; non-payment of rent.
Cotton, Gordon William; C/- Nickel Mines Ltd., Box 345, Kalgoorlie; non-payment of rent.
Spicer, William John; C/- Nickel Mines Ltd., Box 345, Kalgoorlie; non-payment of rent.
- 576—Linton, John; C/- Nickel Mines Ltd., Box 345, Kalgoorlie; non-payment of rent.
Cotton, Gordon William; C/- Nickel Mines Ltd., Box 345, Kalgoorlie; non-payment of rent.
Spicer, William John; C/- Nickel Mines Ltd., Box 345, Kalgoorlie; non-payment of rent.
- 577—Linton, John; C/- Nickel Mines Ltd., Box 345, Kalgoorlie; non-payment of rent.
Cotton, Gordon William; C/- Nickel Mines Ltd., Box 345, Kalgoorlie; non-payment of rent.
Spicer, William John; C/- Nickel Mines Ltd., Box 345, Kalgoorlie; non-payment of rent.
- 578—Linton, John; C/- Nickel Mines Ltd., Box 345, Kalgoorlie; non-payment of rent.
Cotton, Gordon William; C/- Nickel Mines Ltd., Box 345, Kalgoorlie; non-payment of rent.
Spicer, William John; C/- Nickel Mines Ltd., Box 345, Kalgoorlie; non-payment of rent.
- 09/748—Elizov, Laro; 23 Beresford Road, Rosebay N.S.W.; non-payment of rent.
- 09/749—Elizov, Laro; 23 Beresford Road, Rosebay N.S.W.; non-payment of rent.
- 09/750—Elizov, Laro; 23 Beresford Road, Rosebay N.S.W.; non-payment of rent.
- 09/751—Elizov, Laro; 23 Beresford Road, Rosebay N.S.W.; non-payment of rent.
- 09/752—Elizov, Laro; 23 Beresford Road, Rosebay N.S.W.; non-payment of rent.
- 09/753—Elizov, Laro; 23 Beresford Road, Rosebay N.S.W.; non-payment of rent.
- 09/790—Nickel Mines Limited; 38 Boundary Street, Kalgoorlie; non-payment of rent.
- 09/968—McDonald, Allan Patrick; Mangaroon Station; non-payment of rent.
Munns, Ernest Arthur; Mangaroon Station; non-payment of rent.
- 09/1209—Hester, Lynette Kay; 13 Orr Street, Carnarvon; non-payment of rent.
- 09/1283—Nickel Mines Limited; 38 Boundary Street, Kalgoorlie; non-payment of rent.
- 09/1284—Nickel Mines Limited; 38 Boundary Street, Kalgoorlie; non-payment of rent.
- 09/1285—Nickel Mines Limited; 38 Boundary Street, Kalgoorlie; non-payment of rent.
- 09/1286—Nickel Mines Limited; 38 Boundary Street, Kalgoorlie; non-payment of rent.
- 09/1287—Nickel Mines Limited; 38 Boundary Street, Kalgoorlie; non-payment of rent.
- 09/1288—Nickel Mines Limited; 38 Boundary Street, Kalgoorlie; non-payment of rent.
- 09/1289—Nickel Mines Limited; 38 Boundary Street, Kalgoorlie; non-payment of rent.
- 09/1290—Nickel Mines Limited; 38 Boundary Street, Kalgoorlie; non-payment of rent.
- 09/1291—Nickel Mines Limited; 38 Boundary Street, Kalgoorlie; non-payment of rent.
- 09/1292—Nickel Mines Limited; 38 Boundary Street, Kalgoorlie; non-payment of rent.
- 09/1293—Nickel Mines Limited; 38 Boundary Street, Kalgoorlie; non-payment of rent.
- 09/1294—Nickel Mines Limited; 38 Boundary Street, Kalgoorlie; non-payment of rent.
- 09/1295—Nickel Mines Limited; 38 Boundary Street, Kalgoorlie; non-payment of rent.
- 09/1296—Nickel Mines Limited; 38 Boundary Street, Kalgoorlie; non-payment of rent.
- 09/1297—Nickel Mines Limited; 38 Boundary Street, Kalgoorlie; non-payment of rent.
- 09/1298—Nickel Mines Limited; 38 Boundary Street, Kalgoorlie; non-payment of rent.
- 09/1347—Nickel Mines Limited; 38 Boundary Street, Kalgoorlie; non-payment of rent.
- 09/1348—Nickel Mines Limited; 38 Boundary Street, Kalgoorlie; non-payment of rent.
- 09/1349—Nickel Mines Limited; 38 Boundary Street, Kalgoorlie; non-payment of rent.
- 09/1350—Nickel Mines Limited; 38 Boundary Street, Kalgoorlie; non-payment of rent.
- 09/1351—Nickel Mines Limited; 38 Boundary Street, Kalgoorlie; non-payment of rent.
- 09/1367—Nickel Mines Limited; 38 Boundary Street, Kalgoorlie; non-payment of rent.
- 09/1384—Nickel Mines Limited; 38 Boundary Street, Kalgoorlie; non-payment of rent.
- 09/1421—Nickel Mines Limited; 38 Boundary Street, Kalgoorlie; non-payment of rent.
- 09/1422—Nickel Mines Limited; 38 Boundary Street, Kalgoorlie; non-payment of rent.
- 09/1423—Nickel Mines Limited; 38 Boundary Street, Kalgoorlie; non-payment of rent.
- 09/1425—Nickel Mines Limited; 38 Boundary Street, Kalgoorlie; non-payment of rent.

- 09/1433—Nickel Mines Limited; 38 Boundary Street, Kalgoorlie; non-payment of rent.
- 09/1434—Nickel Mines Limited; 38 Boundary Street, Kalgoorlie; non-payment of rent.
- 09/1440—Nickel Mines Limited; 38 Boundary Street, Kalgoorlie; non-payment of rent.
- 09/1441—Nickel Mines Limited; 38 Boundary Street, Kalgoorlie; non-payment of rent.
- 09/1442—Nickel Mines Limited; 38 Boundary Street, Kalgoorlie; non-payment of rent.
- 09/1444—Evangelisti, Renato; 360 Fitzgerald Street, North Perth; non-payment of rent.
Sabbadini, Giafranco; 360 Fitzgerald Street, North Perth; non-payment of rent.
Sabbadini, Remo; 360 Fitzgerald Street, North Perth; non-payment of rent.
Sabbadini, Rolando; 360 Fitzgerald Street, North Perth; non-payment of rent.
Teede, Bruce; North West Coast Highway, Carnarvon; non-payment of rent.
Edney Jnr., James; North West Coast Highway, Carnarvon; non-payment of rent.
- 09/1445—Evangelisti, Renato; 360 Fitzgerald Street, North Perth; non-payment of rent.
Sabbadini, Giafranco; 360 Fitzgerald Street, North Perth; non-payment of rent.
Sabbadini, Remo; 360 Fitzgerald Street, North Perth; non-payment of rent.
Sabbadini, Rolando; 360 Fitzgerald Street, North Perth; non-payment of rent.
Teede, Bruce; North West Coast Highway, Carnarvon; non-payment of rent.
Edney Jnr., James; North West Coast Highway, Carnarvon; non-payment of rent.
- 09/1447—Evangelisti, Renato; 360 Fitzgerald Street, North Perth; non-payment of rent.
Sabbadini, Giafranco; 360 Fitzgerald Street, North Perth; non-payment of rent.
Sabbadini, Remo; 360 Fitzgerald Street, North Perth; non-payment of rent.
Sabbadini, Rolando; 360 Fitzgerald Street, North Perth; non-payment of rent.
Teede, Bruce; North West Coast Highway, Carnarvon; non-payment of rent.
Edney Jnr., James; North West Coast Highway, Carnarvon; non-payment of rent.
- 09/1463—Aquitaine Australia Minerals Pty. Ltd.; 145 Elizabeth Street, Brisbane Qld.; non-payment of rent.
- 09/1468—Aquitaine Australia Minerals Pty. Ltd.; 145 Elizabeth Street, Brisbane Qld.; non-payment of rent.
- 09/1469—Aquitaine Australia Minerals Pty. Ltd.; 145 Elizabeth Street, Brisbane Qld.; non-payment of rent.
- 09/1470—Aquitaine Australia Minerals Pty. Ltd.; 145 Elizabeth Street, Brisbane Qld.; non-payment of rent.
- 09/1471—Aquitaine Australia Minerals Pty. Ltd.; 145 Elizabeth Street, Brisbane Qld.; non-payment of rent.
- 09/1472—Aquitaine Australia Minerals Pty. Ltd.; 145 Elizabeth Street, Brisbane Qld.; non-payment of rent.
- 09/1473—Aquitaine Australia Minerals Pty. Ltd.; 145 Elizabeth Street, Brisbane Qld.; non-payment of rent.
- 09/1474—Aquitaine Australia Minerals Pty. Ltd.; 145 Elizabeth Street, Brisbane Qld.; non-payment of rent.
- 09/1475—Aquitaine Australia Minerals Pty. Ltd.; 145 Elizabeth Street, Brisbane Qld.; non-payment of rent.
- 09/1476—Aquitaine Australia Minerals Pty. Ltd.; 145 Elizabeth Street, Brisbane Qld.; non-payment of rent.
- 09/1477—Aquitaine Australia Minerals Pty. Ltd.; 145 Elizabeth Street, Brisbane Qld.; non-payment of rent.
- 09/1478—Aquitaine Australia Minerals Pty. Ltd.; 145 Elizabeth Street, Brisbane Qld.; non-payment of rent.
- 09/1503—Aquitaine Australia Minerals Pty. Ltd.; 145 Elizabeth Street, Brisbane Qld.; non-payment of rent.
- 09/1504—Aquitaine Australia Minerals Pty. Ltd.; 145 Elizabeth Street, Brisbane Qld.; non-payment of rent.
- 09/1505—Aquitaine Australia Minerals Pty. Ltd.; 145 Elizabeth Street, Brisbane Qld.; non-payment of rent.
- 09/1509—Aquitaine Australia Minerals Pty. Ltd.; 145 Elizabeth Street, Brisbane Qld.; non-payment of rent.
- 09/1510—Aquitaine Australia Minerals Pty. Ltd.; 145 Elizabeth Street, Brisbane, Qld.; non-payment of rent.
- 09/1511—Aquitaine Australia Minerals Pty. Ltd.; 145 Elizabeth Street, Brisbane, Qld.; non-payment of rent.
- 09/1512—Aquitaine Australia Minerals Pty. Ltd.; 145 Elizabeth Street, Brisbane, Qld.; non-payment of rent.
- 09/1513—Aquitaine Australia Minerals Pty. Ltd.; 145 Elizabeth Street, Brisbane, Qld.; non-payment of rent.
- 09/1514—Aquitaine Australia Minerals Pty. Ltd.; 145 Elizabeth Street, Brisbane, Qld.; non-payment of rent.
- 09/1515—Aquitaine Australia Minerals Pty. Ltd.; 145 Elizabeth Street, Brisbane, Qld.; non-payment of rent.
- 09/1516—Aquitaine Australia Minerals Pty. Ltd.; 145 Elizabeth Street, Brisbane, Qld.; non-payment of rent.
- 09/1517—Aquitaine Australia Minerals Pty. Ltd.; 145 Elizabeth Street, Brisbane, Qld.; non-payment of rent.
- 09/1518—Aquitaine Australia Minerals Pty. Ltd.; 145 Elizabeth Street, Brisbane, Qld.; non-payment of rent.
- 09/1519—Aquitaine Australia Minerals Pty. Ltd.; 145 Elizabeth Street, Brisbane, Qld.; non-payment of rent.
- 09/1520—Aquitaine Australia Minerals Pty. Ltd.; 145 Elizabeth Street, Brisbane, Qld.; non-payment of rent.
- 09/1559—McDonald, Allan Patrick, Mangaroon Station, Munns, Ernest Arthur, Mangaroon Station; non-payment of rent.
- 09/1560—Carpentaria Exploration Company Pty. Ltd.; 140 Colin Street, West Perth; non-payment of rent.
Nevill, Aloysius Charles; Yalbra Station, Carnarvon; non-payment of rent.
Finlay, Henry Richard; 202 2nd Street, Wonthella; non-payment of rent.
McCarthy, Edward George; 44 Tain Street, Applecross; non-payment of rent.
- 09/1561—Carpentaria Exploration Company Pty. Ltd.; 140 Colin Street, West Perth; non-payment of rent.
Nevill, Aloysius Charles; Yalbra Station, Carnarvon; non-payment of rent.
Finlay, Henry Richard; 202 2nd Street, Wonthella; non-payment of rent.
McCarthy, Edward George; 44 Tain Street, Applecross; non-payment of rent.
- 09/1562—Carpentaria Exploration Company Pty. Ltd.; 140 Colin Street, West Perth; non-payment of rent.
Nevill, Aloysius Charles; Yalbra Station, Carnarvon; non-payment of rent.
Finlay, Henry Richard; 202 2nd Street, Wonthella; non-payment of rent.
McCarthy, Edward George; 44 Tain Street, Applecross; non-payment of rent.

- 09/1563—Carpentaria Exploration Company Pty. Ltd.; 140 Colin Street, West Perth; non-payment of rent.
Nevill, Aloysius Charles; Yalbra Station, Carnarvon; non-payment of rent.
Finlay, Henry Richard; 202 2nd Street, Wonthella; non-payment of rent.
McCarthy, Edward George; 44 Tain Street, Applecross; non-payment of rent.
- 09/1564—Carpentaria Exploration Company Pty. Ltd.; 140 Colin Street, West Perth; non-payment of rent.
Nevill, Aloysius Charles; Yalbra Station, Carnarvon; non-payment of rent.
Finlay, Henry Richard; 202 2nd Street, Wonthella; non-payment of rent.
McCarthy, Edward George; 44 Tain Street, Applecross; non-payment of rent.
- 09/1565—Carpentaria Exploration Company Pty. Ltd.; 140 Colin Street, West Perth; non-payment of rent.
Nevill, Aloysius Charles; Yalbra Station, Carnarvon; non-payment of rent.
Finlay, Henry Richard; 202 2nd Street, Wonthella; non-payment of rent.
McCarthy, Edward George; 44 Tain Street, Applecross; non-payment of rent.
- 09/1566—Carpentaria Exploration Company Pty. Ltd.; 140 Colin Street, West Perth; non-payment of rent.
Nevill, Aloysius Charles; Yalbra Station, Carnarvon; non-payment of rent.
Finlay, Henry Richard; 202 2nd Street, Wonthella; non-payment of rent.
McCarthy, Edward George; 44 Tain Street, Applecross; non-payment of rent.
- 09/1567—Carpentaria Exploration Company Pty. Ltd.; 140 Colin Street, West Perth; non-payment of rent.
Nevill, Aloysius Charles; Yalbra Station, Carnarvon; non-payment of rent.
Finlay, Henry Richard; 202 2nd Street, Wonthella; non-payment of rent.
McCarthy, Edward George; 44 Tain Street, Applecross; non-payment of rent.
- 09/1568—Carpentaria Exploration Company Pty. Ltd.; 140 Colin Street, West Perth; non-payment of rent.
Nevill, Aloysius Charles; Yalbra Station, Carnarvon; non-payment of rent.
Finlay, Henry Richard; 202 2nd Street, Wonthella; non-payment of rent.
McCarthy, Edward George; 44 Tain Street, Applecross; non-payment of rent.
- 09/1569—Carpentaria Exploration Company Pty. Ltd.; 140 Colin Street, West Perth; non-payment of rent.
Nevill, Aloysius Charles; Yalbra Station, Carnarvon; non-payment of rent.
Finlay, Henry Richard; 202 2nd Street, Wonthella; non-payment of rent.
McCarthy, Edward George; 44 Tain Street, Applecross; non-payment of rent.
- 09/1581—Nickel Mines Limited; 38 Boundary Street, Kalgoorlie; non-payment of rent.
- 09/1583—Nickel Mines Limited; 38 Boundary Street, Kalgoorlie; non-payment of rent.
- 09/1584—Nickel Mines Limited; 38 Boundary Street, Kalgoorlie; non-payment of rent.
- 09/1585—Nickel Mines Limited; 38 Boundary Street, Kalgoorlie; non-payment of rent.
- 09/1586—Nickel Mines Limited; 38 Boundary Street, Kalgoorlie; non-payment of rent.
- 09/1587—Nickel Mines Limited; 38 Boundary Street, Kalgoorlie; non-payment of rent.
- 09/1588—Nickel Mines Limited; 38 Boundary Street, Kalgoorlie; non-payment of rent.
- 09/1594—Nickel Mines Limited; 38 Boundary Street, Kalgoorlie; non-payment of rent.
- 09/1595—Nickel Mines Limited; 38 Boundary Street, Kalgoorlie; non-payment of rent.
- 09/1725—Kalinowsky, Joseph Emil; Mundijong Hotel, Mundijong; non-payment of rent.
- 09/1773—Uranerz (Aust.) Pty. Ltd.; 27 Oxford Street, Leederville; non-payment of rent.

- 09/1774—Uranerz (Aust.) Pty. Ltd.; 27 Oxford Street, Leederville; non-payment of rent.
- 09/1775—Uranerz (Aust.) Pty. Ltd.; 27 Oxford Street, Leederville; non-payment of rent.
- 09/1776—Uranerz (Aust.) Pty. Ltd.; 27 Oxford Street, Leederville; non-payment of rent.

MINING ACT, 1904.
(Regulation 180.)

Warden's Office,
Leonora, 28th April, 1975.

TAKE notice that it is the intention of the Warden of the Goldfield or Mineral Field mentioned hereunder, on the date mentioned, to issue out of the Warden's Court an order authorising the cancellation of registration of the undermentioned Mining Tenements in accordance with Regulation 180 of the Mining Act, 1904. An order may issue in the absence of the registered holder, but should he desire to object to such order he must, before the date mentioned, lodge at the Warden's Office an objection containing the grounds of such objection, and, on the date mentioned, the Warden will proceed to hear and determine the same, in accordance with the evidence then submitted.

A. E. CLARK,
Warden.

To be heard at the Warden's Court, Leonora, on Wednesday, the 6th day of August, 1975.

EAST MURCHISON GOLDFIELD.

Lawlers District.

Mineral Claims.

No.; Name of Registered Holder; Address;
Reason for Cancellation.

- 25—Western Mining Corporation Limited; P.O. Box 71, Kalgoorlie; non-payment of rent.
- 26—Western Mining Corporation Limited; P.O. Box 71, Kalgoorlie; non-payment of rent.
- 27—Western Mining Corporation Limited; P.O. Box 71, Kalgoorlie; non-payment of rent.
- 107—Anaconda (Australia) Inc.; P.O. Box 418, Kalgoorlie; non-payment of rent.
- 108—Anaconda (Australia) Inc.; P.O. Box 418, Kalgoorlie; non-payment of rent.
- 109—Anaconda (Australia) Inc.; P.O. Box 418, Kalgoorlie; non-payment of rent.
- 110—Anaconda (Australia) Inc.; P.O. Box 418, Kalgoorlie; non-payment of rent.
- 113—Anaconda (Australia) Inc.; P.O. Box 418, Kalgoorlie; non-payment of rent.
- 114—Anaconda (Australia) Inc.; P.O. Box 418, Kalgoorlie; non-payment of rent.
- 117—Spargo's Reward Gold Mines (1935) N.L.; P.O. Box 427, Kalgoorlie; non-payment of rent and no Miners Right.
- 131—Spargo's Reward Gold Mines (1935) N.L.; P.O. Box 427, Kalgoorlie; non-payment of rent and no Miners Right.
- 135—Spargo's Reward Gold Mines (1935) N.L.; P.O. Box 427, Kalgoorlie; non-payment of rent and no Miners Right.
- 154—Western Mining Corporation Limited; P.O. Box 71, Kalgoorlie; non-payment of rent.
- 155—Western Mining Corporation Limited; P.O. Box 71, Kalgoorlie; non-payment of rent.
- 156—Western Mining Corporation Limited; P.O. Box 71, Kalgoorlie; non-payment of rent.
- 157—Western Mining Corporation Limited; P.O. Box 71, Kalgoorlie; non-payment of rent.

- 225—Cullen, Peter Francis Matthew; Weebo Station, Leonora; non-payment of rent and no Miners Right.
Money, John Robert Venn; Weebo Station, Leonora; non-payment of rent.
Money, Brian Alexander Langtry Venn; Weebo Station, Leonora; non-payment of rent.
- 249—Cullen, Peter Francis Matthew; Weebo Station, Leonora; non-payment of rent and no Miners Right.
Money, John Robert Venn; Weebo Station, Leonora; non-payment of rent.
Money, Brian Alexander Langtry Venn; Weebo Station, Leonora; non-payment of rent.
- 293—Western Mining Corporation Limited; P.O. Box 71, Kalgoorlie; non-payment of rent.
- 294—Western Mining Corporation Limited; P.O. Box 71, Kalgoorlie; non-payment of rent.
- 295—Western Mining Corporation Limited; P.O. Box 71, Kalgoorlie; non-payment of rent.
- 296—Western Mining Corporation Limited; P.O. Box 71, Kalgoorlie; non-payment of rent.
- 419—Alac, Mate; 22 Riley Street, Tuart Hill; non-payment of rent and no Miners Right.
- 477—Western Mining Corporation Limited; P.O. Box 71, Kalgoorlie; non-payment of rent.
- 478—Western Mining Corporation Limited; P.O. Box 71, Kalgoorlie; non-payment of rent.
- 479—Western Mining Corporation Limited; P.O. Box 71, Kalgoorlie; non-payment of rent.
- 480—Western Mining Corporation Limited; P.O. Box 71, Kalgoorlie; non-payment of rent.
- 481—Western Mining Corporation Limited; P.O. Box 71, Kalgoorlie; non-payment of rent.
- 482—Western Mining Corporation Limited; P.O. Box 71, Kalgoorlie; non-payment of rent.
- 483—Western Mining Corporation Limited; P.O. Box 71, Kalgoorlie; non-payment of rent.
- 484—Western Mining Corporation Limited; P.O. Box 71, Kalgoorlie; non-payment of rent.
- 485—Western Mining Corporation Limited; P.O. Box 71, Kalgoorlie; non-payment of rent.
- 520—Spargo's Exploration N.L.; P.O. Box 427, Kalgoorlie; non-payment of rent and no Miners Right.
- 669—Anaconda (Australia) Inc.; G.P.O. Box 418, Kalgoorlie; non-payment of rent.
- 670—Anaconda (Australia) Inc.; G.P.O. Box 418, Kalgoorlie; non-payment of rent.
- 671—Anaconda (Australia) Inc.; G.P.O. Box 418, Kalgoorlie; non-payment of rent.
- 788—Anaconda (Australia) Inc.; G.P.O. Box 418, Kalgoorlie; non-payment of rent.
- 789—Anaconda (Australia) Inc.; G.P.O. Box 418, Kalgoorlie; non-payment of rent.
- 790—Anaconda (Australia) Inc.; G.P.O. Box 418, Kalgoorlie; non-payment of rent.
- 791—Anaconda (Australia) Inc.; G.P.O. Box 418, Kalgoorlie; non-payment of rent.
- 792—Anaconda (Australia) Inc.; G.P.O. Box 418, Kalgoorlie; non-payment of rent.
- 793—Anaconda (Australia) Inc.; P.O. Box 418, Kalgoorlie; non-payment of rent.
- 809—Anaconda (Australia) Inc.; P.O. Box 418, Kalgoorlie; non-payment of rent.
- 902A—Hughson, Peter James; P.O. Box 56, Leonora; non-payment of rent.
Epis, James Leslie; P.O. Box 56, Leonora; non-payment of rent.
- Cominelli, Andrew Peter; P.O. Box 56, Leonora; non-payment of rent and no Miners Right.
Sage, Russell William; P.O. Box 56, Leonora; non-payment of rent.
- 903—Hughson, Peter James; P.O. Box 56, Leonora; non-payment of rent.
Epis, James Leslie; P.O. Box 56, Leonora; non-payment of rent.
Cominelli, Andrew Peter; P.O. Box 56, Leonora; non-payment of rent and no Miners Right.
Sage, Russell William; P.O. Box 56, Leonora; non-payment of rent.
- 904—Hughson, Peter James; P.O. Box 56, Leonora; non-payment of rent.
Epis, James Leslie; P.O. Box 56, Leonora; non-payment of rent.
Cominelli, Andrew Peter; P.O. Box 56, Leonora; non-payment of rent and no Miners Right.
Sage, Russell William; P.O. Box 56, Leonora; non-payment of rent.
- 905—Hughson, Peter James; P.O. Box 56, Leonora; non-payment of rent.
Epis, James Leslie; P.O. Box 56, Leonora; non-payment of rent.
Cominelli, Andrew Peter; P.O. Box 56, Leonora; non-payment of rent and no Miners Right.
Sage, Russell William; P.O. Box 56, Leonora; non-payment of rent.
- 906—Hughson, Peter James; P.O. Box 56, Leonora; non-payment of rent.
Epis, James Leslie; P.O. Box 56, Leonora; non-payment of rent.
Cominelli, Andrew Peter; P.O. Box 56, Leonora; non-payment of rent and no Miners Right.
Sage, Russell William; P.O. Box 56, Leonora; non-payment of rent.
- 907—Hughson, Peter James; P.O. Box 56, Leonora; non-payment of rent.
Epis, James Leslie; P.O. Box 56, Leonora; non-payment of rent.
Cominelli, Andrew Peter; P.O. Box 56, Leonora; non-payment of rent and no Miners Right.
Sage, Russell William; P.O. Box 56, Leonora; non-payment of rent.
- 908—Hughson, Peter James; P.O. Box 56, Leonora; non-payment of rent.
Epis, James Leslie; P.O. Box 56, Leonora; non-payment of rent.
Cominelli, Andrew Peter; P.O. Box 56, Leonora; non-payment of rent and no Miners Right.
Sage, Russell William; P.O. Box 56, Leonora; non-payment of rent.
- 1179—Anaconda (Australia) Inc.; P.O. Box 418, Kalgoorlie; non-payment of rent.
- 1180—Anaconda (Australia) Inc.; P.O. Box 418, Kalgoorlie; non-payment of rent.
- 1181—Anaconda (Australia) Inc.; P.O. Box 418, Kalgoorlie; non-payment of rent.
- 1182—Anaconda (Australia) Inc.; P.O. Box 418, Kalgoorlie; non-payment of rent.
- 1206—Gippsland Mineral N.L.; Law Chambers, Cathedral Square, Perth; non-payment of rent and no Miners Right.
- 1207—Gippsland Minerals N.L.; Law Chambers, Cathedral Square, Perth; non-payment of rent and no Miners Right.
- 1210—Gippsland Minerals N.L.; Law Chambers, Cathedral Square, Perth; non-payment of rent and no Miners Right.
- 1211—Gippsland Minerals N.L.; Law Chambers, Cathedral Square, Perth; non-payment of rent and no Miners Right.
- 1214—Gippsland Minerals N.L.; Law Chambers, Cathedral Square, Perth; non-payment of rent and no Miners Right.
- 1215—Gippsland Minerals N.L.; Law Chambers, Cathedral Square, Perth; non-payment of rent and no Miners Right.
- 1218—Gippsland Minerals N.L.; Law Chambers, Cathedral Square, Perth; non-payment of rent and no Miners Right.

- 1219—Gippsland Minerals N.L.; Law Chambers, Cathedral Square, Perth; non-payment of rent and no Miners Right.
- 1220—Gippsland Minerals N.L.; Law Chambers, Cathedral Square, Perth; non-payment of rent and no Miners Right.
- 1221—Gippsland Minerals N.L.; Law Chambers, Cathedral Square, Perth; non-payment of rent and no Miners Right.
- 1294—Suilenroc Mining Pty. Ltd.; Suite 15, 6th Floor, 196 Adelaide Terrace, Perth; non-payment of rent and no Miners Right.
- 1295—Suilenroc Mining Pty. Ltd.; Suite 15, 6th Floor, 196 Adelaide Terrace, Perth; non-payment of rent and no Miners Right.
- 1297—Suilenroc Mining Pty. Ltd.; Suite 15, 6th Floor, 196 Adelaide Terrace, Perth; non-payment of rent and no Miners Right.
- 1298—Suilenroc Mining Pty. Ltd.; Suite 15, 6th Floor, 196 Adelaide Terrace, Perth; non-payment of rent and no Miners Right.
- 1299—Suilenroc Mining Pty. Ltd.; Suite 15, 6th Floor, 196 Adelaide Terrace, Perth; non-payment of rent and no Miners Right.
- 1300—Suilenroc Mining Pty. Ltd.; Suite 15, 6th Floor, 196 Adelaide Terrace, Perth; non-payment of rent and no Miners Right.
- 1460—Gippsland Minerals N.L.; Law Chambers, Cathedral Square, Perth; non-payment of rent and no Miners Right.
- 36/2145—Morgan Brokerage Pty. Ltd.; 36 Kings Park Road, West Perth; non-payment of rent and no Miners Right.
- 36/2146—Morgan Brokerage Pty. Ltd.; 36 Kings Park Road, West Perth; non-payment of rent and no Miners Right.
- 36/2147—Morgan Brokerage Pty. Ltd.; 36 Kings Park Road, West Perth; non-payment of rent and no Miners Right.
- 36/2148—Morgan Brokerage Pty. Ltd.; 36 Kings Park Road, West Perth; non-payment of rent and no Miners Right.
- 36/2254—Morgan Brokerage Pty. Ltd.; 36 Kings Park Road, West Perth; non-payment of rent and no Miners Right.
- 36/2398—Anaconda (Australia) Inc.; P.O. Box 418, Kalgoorlie; non-payment of rent.
- 36/2399—Anaconda (Australia) Inc.; P.O. Box 418, Kalgoorlie; non-payment of rent.
- 36/2407—Anaconda (Australia) Inc.; P.O. Box 418, Kalgoorlie; non-payment of rent.
- 36/2408—Anaconda (Australia) Inc.; P.O. Box 418, Kalgoorlie; non-payment of rent.
- 36/2409—Anaconda (Australia) Inc.; P.O. Box 418, Kalgoorlie; non-payment of rent.
- 36/2410—Anaconda (Australia) Inc.; P.O. Box 418, Kalgoorlie; non-payment of rent.
- 36/2719—Newmex Exploration Limited; 277 Lord Street, Perth; non-payment of rent and no Miners Right.
- 36/2720—Newmex Exploration Limited; 277 Lord Street, Perth; non-payment of rent and no Miners Right.
- 36/2767—Akada Metals Exploration Pty. Ltd.; 145 Stirling Highway, Nedlands; non-payment of rent and no Miners Right.
- 36/2769—Akada Metals Exploration Pty. Ltd.; 145 Stirling Highway, Nedlands; non-payment of rent and no Miners Right.
- 36/2770—Akada Metals Exploration Pty. Ltd.; 145 Stirling Highway, Nedlands; non-payment of rent and no Miners Right.
- 36/3298A—Spargo's Exploration N.L.; P.O. Box 427, Kalgoorlie; non-payment of rent and no Miners Right.
- 36/3309—Epis, James Leslie; P.O. Box 43, Leonora; non-payment of rent.
- 36/3319—Western Mining Corporation Limited; P.O. Box 71, Kalgoorlie; non-payment of rent.
- 36/3320—Western Mining Corporation Limited; P.O. Box 71, Kalgoorlie; non-payment of rent.
- 36/3321—Western Mining Corporation Limited; P.O. Box 71, Kalgoorlie; non-payment of rent.
- 36/3322—Western Mining Corporation Limited; P.O. Box 71, Kalgoorlie; non-payment of rent.
- 36/3323—Western Mining Corporation Limited; P.O. Box 71, Kalgoorlie; non-payment of rent.
- 36/3324—Western Mining Corporation Limited; P.O. Box 71, Kalgoorlie; non-payment of rent.
- 36/3325—Western Mining Corporation Limited; P.O. Box 71, Kalgoorlie; non-payment of rent.
- 36/3326—Western Mining Corporation Limited; P.O. Box 71, Kalgoorlie; non-payment of rent.
- 36/3327—Western Mining Corporation Limited; P.O. Box 71, Kalgoorlie; non-payment of rent.
- 36/3328—Western Mining Corporation Limited; P.O. Box 71, Kalgoorlie; non-payment of rent.
- 36/3329—Western Mining Corporation Limited; P.O. Box 71, Kalgoorlie; non-payment of rent.
- 36/3330—Western Mining Corporation Limited; P.O. Box 71, Kalgoorlie; non-payment of rent.
- 36/3331—Western Mining Corporation Limited; P.O. Box 71, Kalgoorlie; non-payment of rent.
- 36/3332—Western Mining Corporation Limited; P.O. Box 71, Kalgoorlie; non-payment of rent.
- 36/3333—Western Mining Corporation Limited; P.O. Box 71, Kalgoorlie; non-payment of rent.
- 36/3334—Western Mining Corporation Limited; P.O. Box 71, Kalgoorlie; non-payment of rent.
- 36/3335—Western Mining Corporation Limited; P.O. Box 71, Kalgoorlie; non-payment of rent.
- 36/3336—Western Mining Corporation Limited; P.O. Box 71, Kalgoorlie; non-payment of rent.
- 36/3337—Western Mining Corporation Limited; P.O. Box 71, Kalgoorlie; non-payment of rent.
- 36/3379—Anaconda (Australia) Inc.; P.O. Box 418, Kalgoorlie; non-payment of rent.
- 36/3380—Anaconda (Australia) Inc.; P.O. Box 418, Kalgoorlie; non-payment of rent.
- 36/3381—International Nickel Australia Ltd.; P.O. Box 518, West Perth; non-payment of rent.
- 36/3382—International Nickel Australia Ltd.; P.O. Box 518, West Perth; non-payment of rent.
- 36/3419—International Nickel Australia Ltd.; P.O. Box 518, West Perth; non-payment of rent.
- 36/3421—International Nickel Australia Ltd.; P.O. Box 518, West Perth; non-payment of rent.
- 36/3422—International Nickel Australia Ltd.; P.O. Box 518, West Perth; non-payment of rent.
- 36/3423—International Nickel Australia Ltd.; P.O. Box 518, West Perth; non-payment of rent.
- 36/3424—International Nickel Australia Ltd.; P.O. Box 518, West Perth; non-payment of rent.
- 36/3425—International Nickel Australia Ltd.; P.O. Box 518, West Perth; non-payment of rent.
- 36/3426—International Nickel Australia Ltd.; P.O. Box 518, West Perth; non-payment of rent.

- 36/3428—International Nickel Australia Ltd.; P.O. Box 518, West Perth; non-payment of rent.
- 36/3429—International Nickel Australia Ltd.; P.O. Box 518, West Perth; non-payment of rent.
- 36/3430—International Nickel Australia Ltd.; P.O. Box 518, West Perth; non-payment of rent.
- 36/3431—International Nickel Australia Ltd.; P.O. Box 518, West Perth; non-payment of rent.
- 36/3432—International Nickel Australia Ltd.; P.O. Box 518, West Perth; non-payment of rent.
- 36/3433—International Nickel Australia Ltd.; P.O. Box 518, West Perth; non-payment of rent.
- 36/3434—International Nickel Australia Ltd.; P.O. Box 518, West Perth; non-payment of rent.
- 36/3436—International Nickel Australia Ltd.; P.O. Box 518, West Perth; non-payment of rent.
- 36/3435—International Nickel Australia Ltd.; P.O. Box 518, West Perth; non-payment of rent.
- 36/3437—Money, John Robert Venn; Weebo Station, Leonora; non-payment of rent.
- 36/3442—Otter Exploration N.L.; Suite 15, 6th Floor, 196 Adelaide Terrace, Perth; non-payment of rent and no Miners Right.
- Jones, Wayne Richard; Suite 15, 6th Floor, 196 Adelaide Terrace, Perth; non-payment of rent and no Miners Right.
- 36/3461—Money, John Robert Venn; Weebo Station, Leonora; non-payment of rent.
- 36/3611—Money, John Robert Venn; Weebo Station, Leonora; non-payment of rent.
- Machinery Area.
- 37—Costello, Edward; 35 Niabel Street, Geraldton; non-payment of rent and no Miners Right.
- Water Right.
- 101—White, Noel Francis William; Leinster Downs Station, Leonora; non-payment of rent and no Miners Right.

MT. MARGARET GOLDFIELD.

Mt. Malcolm.

Mineral Claims.

- 13C—Allen, Arthur Francis; 247 Fifth Street, Wonthella; non-payment of rent and no Miners Right.
- Aitken, James Thomas; 247 Fifth Street, Wonthella; non-payment of rent and no Miners Right.
- 62C—Western Mining Corporation Limited; P.O. Box 71, Kalgoorlie; non-payment of rent.
- 63C—Western Mining Corporation Limited; P.O. Box 71, Kalgoorlie; non-payment of rent.
- 64C—Western Mining Corporation Limited; P.O. Box 71, Kalgoorlie; non-payment of rent.
- 65C—Western Mining Corporation Limited; P.O. Box 71, Kalgoorlie; non-payment of rent.
- 66C—Western Mining Corporation Limited; P.O. Box 71, Kalgoorlie; non-payment of rent.
- 67C—Western Mining Corporation Limited; P.O. Box 71, Kalgoorlie; non-payment of rent.
- 68C—Western Mining Corporation Limited; P.O. Box 71, Kalgoorlie; non-payment of rent.
- 69C—Western Mining Corporation Limited; P.O. Box 71, Kalgoorlie; non-payment of rent.

- 70C—Western Mining Corporation Limited; P.O. Box 71, Kalgoorlie; non-payment of rent.
- 71C—Western Mining Corporation Limited; P.O. Box 71, Kalgoorlie; non-payment of rent.
- 82C—Western Mining Corporation Limited; P.O. Box 71, Kalgoorlie; non-payment of rent.
- 83C—Western Mining Corporation Limited; P.O. Box 71, Kalgoorlie; non-payment of rent.
- 113C—Nickel Mines Limited; 2 Railway Parade, Burwood, N.S.W.; non-payment of rent and no Miners Right.
- 138C—Western Mining Corporation Limited; P.O. Box 71, Kalgoorlie; non-payment of rent.
- 139C—Western Mining Corporation Limited; P.O. Box 71, Kalgoorlie; non-payment of rent.
- 140C—Western Mining Corporation Limited; P.O. Box 71, Kalgoorlie; non-payment of rent.
- 159C—Hill 50 Consolidated No Liability; 4th Floor, 524 Hay Street, Perth; non-payment of rent and no Miners Right.
- 162C—Hill 50 Consolidated No Liability; 4th Floor, 524 Hay Street, Perth; non-payment of rent and no Miners Right.
- 168C—Hill 50 Consolidated No Liability; 4th Floor, 524 Hay Street, Perth; non-payment of rent and no Miners Right.
- 169C—Hill 50 Consolidated No Liability; 4th Floor, 524 Hay Street, Perth; non-payment of rent and no Miners Right.
- 170C—Hill 50 Consolidated No Liability; 4th Floor, 524 Hay Street, Perth; non-payment of rent and no Miners Right.
- 171C—Hill 50 Consolidated No Liability; 4th Floor, 524 Hay Street, Perth; non-payment of rent and no Miners Right.
- 244C—Western Mining Corporation Limited; P.O. Box 71, Kalgoorlie; non-payment of rent.
- 245C—Western Mining Corporation Limited; P.O. Box 71, Kalgoorlie; non-payment of rent.
- 369C—Cullen, Peter Francis Matthew; Weebo Station, Leonora; non-payment of rent.
- Money, John Robert Venn; Weebo Station, Leonora; non-payment of rent.
- Money, Brian Alexander Langtry Venn; Weebo Station, Leonora; non-payment of rent.
- 370C—Cullen, Peter Francis Matthew; Weebo Station, Leonora; non-payment of rent.
- Money, John Robert Venn; Weebo Station, Leonora; non-payment of rent.
- Money, Brian Alexander Langtry Venn; Weebo Station, Leonora; non-payment of rent.
- 371C—Cullen, Peter Francis Matthew; Weebo Station, Leonora; non-payment of rent.
- Money, John Robert Venn; Weebo Station, Leonora; non-payment of rent.
- Money, Brian Alexander Langtry Venn; Weebo Station, Leonora; non-payment of rent.
- 372C—Cullen, Peter Francis Matthew; Weebo Station, Leonora; non-payment of rent.
- Money, John Robert Venn; Weebo Station, Leonora; non-payment of rent.
- Money, Brian Alexander Langtry Venn; Weebo Station, Leonora; non-payment of rent.
- 373C—Cullen, Peter Francis Matthew; Weebo Station, Leonora; non-payment of rent.
- Money, John Robert Venn; Weebo Station, Leonora; non-payment of rent.
- Money, Brian Alexander Langtry Venn; Weebo Station, Leonora; non-payment of rent.

- [illegible]

- [illegible]

- [illegible]

- 37/4137—Western Mining Corporation Limited; P.O. Box 71, Kalgoorlie; non-payment of rent.
- 37/4138—Western Mining Corporation Limited; P.O. Box 71, Kalgoorlie; non-payment of rent.
- 37/4140—Western Mining Corporation Limited; P.O. Box 71, Kalgoorlie; non-payment of rent.
- 37/4141—Western Mining Corporation Limited; P.O. Box 71, Kalgoorlie; non-payment of rent.
- 37/4143—Western Mining Corporation Limited; P.O. Box 71, Kalgoorlie; non-payment of rent.
- 37/4144—Western Mining Corporation Limited; P.O. Box 71, Kalgoorlie; non-payment of rent.
- 37/4357—Derry Michener & Booth Pty. Ltd.; G.P.O. Box P1235, Perth; non-payment of rent and no Miners Right.
- 37/4358—Derry Michener & Booth Pty. Ltd.; G.P.O. Box P1235, Perth; non-payment of rent and no Miners Right.
- 37/4385—Western Mining Corporation Limited; P.O. Box 71, Kalgoorlie; non-payment of rent.
- 37/4386—Western Mining Corporation Limited; P.O. Box 71, Kalgoorlie; non-payment of rent.
- 37/4387—Western Mining Corporation Limited; P.O. Box 71, Kalgoorlie; non-payment of rent.
- 37/4388—Western Mining Corporation Limited; P.O. Box 71, Kalgoorlie; non-payment of rent.
- 37/4389—Western Mining Corporation Limited; P.O. Box 71, Kalgoorlie; non-payment of rent.
- 37/4504—Amoco Minerals Australia Company; 5 Mill Street, Perth; non-payment of rent and no Miners Right.
- 37/4505—Amoco Minerals Australia Company; 5 Mill Street, Perth; non-payment of rent and no Miners Right.
- 37/4506—Amoco Minerals Australia Company; 5 Mill Street, Perth; non-payment of rent and no Miners Right.
- 37/4507—Amoco Minerals Australia Company; 5 Mill Street, Perth; non-payment of rent and no Miners Right.
- 37/4508—Amoco Minerals Australia Company; 5 Mill Street, Perth; non-payment of rent and no Miners Right.
- 37/4509—Amoco Minerals Australia Company; 5 Mill Street, Perth; non-payment of rent and no Miners Right.
- 37/4530—Amalgamated Petroleum N.L.; 505 St. Kilda Road, Melbourne; non-payment of rent.
- 37/4531—Amalgamated Petroleum N.L.; 50 St. Kilda Road, Melbourne; non-payment of rent.
- 37/4532—Amalgamated Petroleum N.L.; 505 St. Kilda Road, Melbourne; non-payment of rent.
- 37/4533—Amalgamated Petroleum N.L.; 505 St. Kilda Road, Melbourne; non-payment of rent.
- 37/4534—Amalgamated Petroleum N.L.; 505 St. Kilda Road, Melbourne; non-payment of rent.
- 37/4535—Amalgamated Petroleum N.L.; 505 St. Kilda Road, Melbourne; non-payment of rent.
- 37/4536—Amalgamated Petroleum N.L.; 505 St. Kilda Road, Melbourne; non-payment of rent.
- 37/4537—Amalgamated Petroleum N.L.; 505 St. Kilda Road, Melbourne; non-payment of rent.
- 37/4538—Amalgamated Petroleum N.L.; 505 St. Kilda Road, Melbourne; non-payment of rent.
- 37/4539—Amalgamated Petroleum N.L.; 505 St. Kilda Road, Melbourne; non-payment of rent.
- 37/4540—Amalgamated Petroleum N.L.; 505 St. Kilda Road, Melbourne; non-payment of rent.
- 37/4541—Amalgamated Petroleum N.L.; 505 St. Kilda Road, Melbourne; non-payment of rent.
- 37/4542—Amalgamated Petroleum N.L.; 505 St. Kilda Road, Melbourne; non-payment of rent.
- 37/4543—Amalgamated Petroleum N.L.; 505 St. Kilda Road, Melbourne; non-payment of rent.
- 37/4544—Amalgamated Petroleum N.L.; 505 St. Kilda Road, Melbourne; non-payment of rent.
- 37/4545—Amalgamated Petroleum N.L.; 505 St. Kilda Road, Melbourne; non-payment of rent.
- 37/4546—Amalgamated Petroleum N.L.; 505 St. Kilda Road, Melbourne; non-payment of rent.
- 37/4547—Amalgamated Petroleum N.L.; 505 St. Kilda Road, Melbourne; non-payment of rent.
- 37/4548—Amalgamated Petroleum N.L.; 505 St. Kilda Road, Melbourne; non-payment of rent.
- 37/4549—Amalgamated Petroleum N.L.; 500 St. Kilda Road, Melbourne; non-payment of rent.
- 37/4550—Amalgamated Petroleum N.L.; 505 St. Kilda Road, Melbourne; non-payment of rent.
- 37/4551—Amalgamated Petroleum N.L.; 505 St. Kilda Road, Melbourne; non-payment of rent.
- 37/4552—Amalgamated Petroleum N.L.; 505 St. Kilda Road, Melbourne; non-payment of rent.
- 37/4553—Amalgamated Petroleum N.L.; 505 St. Kilda Road, Melbourne; non-payment of rent.
- 37/4555—Money, John Robert Venn; Weebo Station, Leonora; non-payment of rent.
- 37/4556—Money, John Robert Venn; Weebo Station, Leonora; non-payment of rent.
- 37/4557—Money, John Robert Venn; Weebo Station, Leonora; non-payment of rent.
- 37/4558—Money, John Robert Venn; Weebo Station, Leonora; non-payment of rent.
- 37/4559—Money, John Robert Venn; Weebo Station, Leonora; non-payment of rent.
- 37/4624—International Nickel Australia Limited; P.O. Box 512, West Perth; non-payment of rent.
- 37/4625—International Nickel Australia Limited; P.O. Box 512, West Perth; non-payment of rent.
- 37/4626—International Nickel Australia Limited; P.O. Box 512, West Perth; non-payment of rent.
- 37/4627—International Nickel Australia Limited; P.O. Box 512, West Perth; non-payment of rent.
- 37/4628—International Nickel Australia Limited; P.O. Box 512, West Perth; non-payment of rent.
- 37/4629—International Nickel Australia Limited; P.O. Box 512, West Perth; non-payment of rent.
- 37/4630—International Nickel Australia Limited; P.O. Box 512, West Perth; non-payment of rent.
- 37/4631—International Nickel Australia Limited; P.O. Box 512, West Perth; non-payment of rent.

- 37/4632—International Nickel Australia Limited; P.O. Box 512, West Perth; non-payment of rent.
- 37/4641—Amoco Minerals Australia Company; 5 Mill Street, Perth; non-payment of rent and no Miners Right.
- 37/4646—Amalgamated Petroleum N.L.; 505 St. Kilda Road, Melbourne; non-payment of rent and no Miners Right.
- 37/4647—Amalgamated Petroleum N.L.; 505 St. Kilda Road, Melbourne; non-payment of rent and no Miners Right.
- 37/4677—Western Mining Corporation Limited; P.O. Box 71, Kalgoorlie; non-payment of rent.
- 37/4678—Western Mining Corporation Limited; P.O. Box 71, Kalgoorlie; non-payment of rent.
- 37/4679—Western Mining Corporation Limited; P.O. Box 71, Kalgoorlie; non-payment of rent.
- 37/4680—Western Mining Corporation Limited; P.O. Box 71, Kalgoorlie; non-payment of rent.
- 37/4681—Western Mining Corporation Limited; P.O. Box 71, Kalgoorlie; non-payment of rent.
- 37/4682—Western Mining Corporation Limited; P.O. Box 71, Kalgoorlie; non-payment of rent.
- 37/4683—Western Mining Corporation Limited; P.O. Box 71, Kalgoorlie; non-payment of rent.
- 37/4708—Minerals Mining and Metallurgy Limited; 23 Peel Street, Adelaide; non-payment of rent and no Miners Right.
- 37/4709—Minerals Mining and Metallurgy Limited; 23 Peel Street, Adelaide; non-payment of rent and no Miners Right.
- 37/4710—Minerals Mining and Metallurgy Limited; 23 Peel Street, Adelaide; non-payment of rent and no Miners Right.
- 37/4711—Minerals Mining and Metallurgy Limited; 23 Peel Street, Adelaide; non-payment of rent and no Miners Right.
- 37/4712—Minerals Mining and Metallurgy Limited; 23 Peel Street, Adelaide; non-payment of rent and no Miners Right.
- 37/4713—Minerals Mining and Metallurgy Limited; 23 Peel Street, Adelaide; non-payment of rent and no Miners Right.
- 37/4714—Minerals Mining and Metallurgy Limited; 23 Peel Street, Adelaide; non-payment of rent and no Miners Right.
- 37/4762—Minerals Mining and Metallurgy Limited; 23 Peel Street, Adelaide; non-payment of rent and no Miners Right.
- 37/4763—Minerals Mining and Metallurgy Limited; 23 Peel Street, Adelaide; non-payment of rent and no Miners Right.
- 37/4764—Minerals Mining and Metallurgy Limited; 23 Peel Street, Adelaide; non-payment of rent and no Miners Right.
- 37/4765—Minerals Mining and Metallurgy Limited; 23 Peel Street, Adelaide; non-payment of rent and no Miners Right.
- 37/4766—Minerals Mining and Metallurgy Limited; 23 Peel Street, Adelaide; non-payment of rent and no Miners Right.
- 37/4767—Minerals Mining and Metallurgy Limited; 23 Peel Street, Adelaide; non-payment of rent and no Miners Right.
- 37/4768—Minerals Mining and Metallurgy Limited; 23 Peel Street, Adelaide; non-payment of rent and no Miners Right.
- 37/4769—Minerals Mining and Metallurgy Limited; 23 Peel Street, Adelaide; non-payment of rent and no Miners Right.
- 37/4770—Minerals Mining and Metallurgy Limited; 23 Peel Street, Adelaide; non-payment of rent and no Miners Right.

- 37/4775—Money, John Robert Venn; Weebo Station, Leonora; non-payment of rent. Garden Areas.
- 25C—Miller, Frederick; Leonora; non-payment of rent and no Miners Right.
- 37/90—Muir, Peter; Leonora; non-payment of rent and no Miners Right. Water Rights.
- 216C—Bell, John; P.O. Box 56, Leonora; non-payment of rent and no Miners Right.
- 219C—Hadfield, Neil Winton; P.O. Box 28, Leonora; non-payment of rent.
- 203C—McLure, James Colin; Tarmoola Station, Leonora; non-payment of rent and no Miners Right.
- McLure, Joyce; Tarmoola Station, Leonora; non-payment of rent and no Miners Right.
- Hyman, Samuel; Tarmoola Station, Leonora; non-payment of rent and no Miners Right.
- Hyman, Betty; Tarmoola Station, Leonora; non-payment of rent and no Miners Right.
- Oldham, Robert Russell; 1A Clarendon Street, Cottesloe; non-payment of rent and no Miners Right.
- Oldham, Mary Shenton; 1A Clarendon Street, Cottesloe; non-payment of rent and no Miners Right.
- MT. MARGARET GOLDFIELD.
- Mt. Margaret.*
- Mineral Claims.
- 26T—Utah Development Company; 40 Richardson Street, West Perth; non-payment of rent and no Miners Right.
- 27T—Utah Development Company; 40 Richardson Street, West Perth; non-payment of rent and no Miners Right.
- 28T—Utah Development Company; 40 Richardson Street, West Perth; non-payment of rent and no Miners Right.
- 29T—Utah Development Company; 40 Richardson Street, West Perth; non-payment of rent and no Miners Right.
- 30T—Utah Development Company; 40 Richardson Street, West Perth; non-payment of rent and no Miners Right.
- 31T—Utah Development Company; 40 Richardson Street, West Perth; non-payment of rent and no Miners Right.
- 126T—Samin Limited; G.P.O. Box 2452, Adelaide; non-payment of rent.
- 134T—Samin Limited; G.P.O. Box 2452, Adelaide; non-payment of rent.
- 135T—Samin Limited; G.P.O. Box 2452, Adelaide; non-payment of rent.
- 136T—Samin Limited; G.P.O. Box 2452, Adelaide; non-payment of rent.
- 315T—Timor Oil Limited; 505 St. Kilda Road, Melbourne; non-payment of rent and no Miners Right.
- 316T—Timor Oil Limited; 505 St. Kilda Road, Melbourne; non-payment of rent and no Miners Right.
- 317T—Timor Oil Limited; 505 St. Kilda Road, Melbourne; non-payment of rent and no Miners Right.
- 318T—Timor Oil Limited; 505 St. Kilda Road, Melbourne; non-payment of rent and no Miners Right.
- 319T—Timor Oil Limited; 505 St. Kilda Road, Melbourne; non-payment of rent and no Miners Right.
- 320T—Timor Oil Limited; 505 St. Kilda Road, Melbourne; non-payment of rent and no Miners Right.
- 374T—Utah Development Company; 40 Richardson Street, West Perth; non-payment of rent and no Miners Right.

- [illegible]

- [illegible]

- [illegible]

- 38/6215—Timor Oil Limited; 505 St. Kilda Road, Melbourne; non-payment of rent and no Miners Right.
- 38/6216—Timor Oil Limited; 505 St. Kilda Road, Melbourne; non-payment of rent and no Miners Right.
- 38/6379—Timor Oil Limited; 505 St. Kilda Road, Melbourne; non-payment of rent and no Miners Right.
- 38/6379A—Poseidon Limited; G.P.O. Box 2452, Adelaide; non-payment of rent.
- North Flinders Mines Limited; G.P.O. Box 2452, Adelaide; non-payment of rent and no Miners Right.
- 38/6491—Spargo's Exploration N.L.; P.O. Box 427, Kalgoorlie; non-payment of rent and no Miners Right.
- 38/6504—Mitchell, Albert Edward; 6 Spencer Street, Bunbury; non-payment of rent and no Miners Right.
- Watts, Mervyn Arthur; 6 Spencer Street, Bunbury; non-payment of rent and no Miners Right.
- Hughes, Stanley David; 6 Spencer Street, Bunbury; non-payment of rent and no Miners Right.
- O'Meara, Denis William; 6 Spencer Street, Bunbury; non-payment of rent and no Miners Right.
- Mort, Kevan; 6 Spencer Street, Bunbury; non-payment of rent and no Miners Right.
- Mort, Iris May; 6 Spencer Street, Bunbury; non-payment of rent and no Miners Right.
- Hughes, Lillian Emily; 6 Spencer Street, Bunbury; non-payment of rent and no Miners Right.
- Watts, Gertrude Lorraine; 6 Spencer Street, Bunbury; non-payment of rent and no Miners Right.
- 38/6530—Tenneco Australia Inc.; 505 St. Kilda Road, Melbourne; non-payment of rent and no Miners Right.
- 38/6531—Tenneco Australia Inc.; 505 St. Kilda Road, Melbourne; non-payment of rent and no Miners Right.
- 38/6532—Tenneco Australia Inc.; 505 St. Kilda Road, Melbourne; non-payment of rent and no Miners Right.
- 38/6533—Tenneco Australia Inc.; 505 St. Kilda Road, Melbourne; non-payment of rent and no Miners Right.
- 38/6534—Tenneco Australia Inc.; 505 St. Kilda Road, Melbourne; non-payment of rent and no Miners Right.
- 38/6535—Tenneco Australia Inc.; 505 St. Kilda Road, Melbourne; non-payment of rent and no Miners Right.
- 38/6536—Tenneco Australia Inc.; 505 St. Kilda Road, Melbourne; non-payment of rent and no Miners Right.
- 38/6762—International Nickel Australia Limited; P.O. Box 518, West Perth; non-payment of rent.
- 38/6763—International Nickel Australia Limited; P.O. Box 518, West Perth; non-payment of rent.
- 38/6764—International Nickel Australia Limited; P.O. Box 518, West Perth; non-payment of rent.
- 38/6765—International Nickel Australia Limited; P.O. Box 518, West Perth; non-payment of rent.
- 38/6766—International Nickel Australia Limited; P.O. Box 518, West Perth; non-payment of rent.
- 38/6771—International Nickel Australia Limited; P.O. Box 518, West Perth; non-payment of rent.
- 38/6772—International Nickel Australia Limited; P.O. Box 518, West Perth; non-payment of rent.
- 38/6773—International Nickel Australia Limited; P.O. Box 518, West Perth; non-payment of rent.
- 38/6774—International Nickel Australia Limited; P.O. Box 518, West Perth; non-payment of rent.
- 38/6775—International Nickel Australia Limited; P.O. Box 518, West Perth; non-payment of rent.
- 38/6776—International Nickel Australia Limited; P.O. Box 518, West Perth; non-payment of rent.
- 38/6777—International Nickel Australia Limited; P.O. Box 518, West Perth; non-payment of rent.
- 38/6778—International Nickel Australia Limited; P.O. Box 518, West Perth; non-payment of rent.
- 38/6779—International Nickel Australia Limited; P.O. Box 518, West Perth; non-payment of rent.
- 38/6849—Mallina Mining and Exploration N.L.; P.O. Box 186, Nedlands; non-payment of rent and no Miners Right.
- 38/6870—Halligan, William Arthur; 9 Rosenberg Crescent, Kalgoorlie; non-payment of rent and no Miners Right.
- Mutzig, Edward Robert; 54 Wittenoom Street, Kalgoorlie; non-payment of rent and no Miners Right.
- 38/6871—Halligan, William Arthur; 9 Rosenberg Crescent, Kalgoorlie; non-payment of rent and no Miners Right.
- Mutzig, Edward Robert; 54 Wittenoom Street, Kalgoorlie; non-payment of rent and no Miners Right.
- 38/6888—Halligan, William Arthur; 9 Rosenberg Crescent, Kalgoorlie; non-payment of rent and no Miners Right.
- 38/6902—Carpentaria Exploration Company Pty. Ltd.; P.O. Box 44, Kalgoorlie; non-payment of rent.
- 38/6920—Western Mining Corporation Limited; P.O. Box 71, Kalgoorlie; non-payment of rent.
- 38/6921—Western Mining Corporation Limited; P.O. Box 71, Kalgoorlie; non-payment of rent.
- 38/6922—Western Mining Corporation Limited; P.O. Box 71, Kalgoorlie; non-payment of rent.
- 38/6923—Western Mining Corporation Limited; P.O. Box 71, Kalgoorlie; non-payment of rent.
- 38/6924—Western Mining Corporation Limited; P.O. Box 71, Kalgoorlie; non-payment of rent.
- 38/6925—Western Mining Corporation Limited; P.O. Box 71, Kalgoorlie; non-payment of rent.
- 38/6926—Western Mining Corporation Limited; P.O. Box 71, Kalgoorlie; non-payment of rent.
- 38/6928—Western Mining Corporation Limited; P.O. Box 71, Kalgoorlie; non-payment of rent.
- 38/6935—Consolidated Goldfields (Australia) Limited; P.O. Box 183, Belmont; non-payment of rent.
- Garden Areas.
- 47T—Collopy, Allan Joseph; Post Office, Laverton; non-payment of rent and no Miners Right.
- 38/48—Blyth, James Noel; 17 Kitchener Road, Kalgoorlie; non-payment of rent and no Miners Right.
- Water Rights.
- 113T—Leahy, Thomas Andrew Donald; Post Office, Laverton; non-payment of rent and no Miners Right.
- 196T—Green, Herbert Andrew; G.P.O. Box B94, Perth; non-payment of rent and no Miners Right.
- 199T—Green, Herbert Andrew; G.P.O. Box B94, Perth; non-payment of rent and no Miners Right.

MOUNT MARGARET GOLDFIELD.

Mt. Morgans District.

Mineral Claims.

- 7F—W.A. Explorations N.L.; G.P.O. Box M939, Perth; non-payment of rent and no Miners Right.
- 8F—W.A. Explorations N.L.; G.P.O. Box M939, Perth; non-payment of rent and no Miners Right.
- 9F—W.A. Explorations N.L.; G.P.O. Box M939, Perth; non-payment of rent and no Miners Right.
- 10F—W.A. Explorations N.L.; G.P.O. Box M939, Perth; non-payment of rent and no Miners Right.
- 23F—Alac, Mate; 22 Riley Street, Tuart Hill; non-payment of rent.
- 24F—Alac, Mate; 22 Riley Street, Tuart Hill; non-payment of rent.
- 25F—Alac, Mate; 22 Riley Street, Tuart Hill; non-payment of rent.
- 26F—Alac, Mate; 22 Riley Street, Tuart Hill; non-payment of rent.
- 27F—Alac, Mate; 22 Riley Street, Tuart Hill; non-payment of rent.
- 28F—Alac, Mate; 22 Riley Street, Tuart Hill; non-payment of rent.
- 29F—Alac, Mate; 22 Riley Street, Tuart Hill; non-payment of rent.
- 306F—Finlayson, Allan Harvey; Melita Station, Leonora; non-payment of rent and no Miners Right.
- 701F—Welcome Stranger Mining Company N.L.; 20 Lincoln Highway, Port Lincoln; non-payment of rent and no Miners Right.
- 705F—Welcome Stranger Mining Company N.L.; 20 Lincoln Highway, Port Lincoln; non-payment of rent and no Miners Right.
- 715F—Conwest (Australia) N.L.; 32 York Street, Sydney; non-payment of rent and no Miners Right.
- 716F—Conwest (Australia) N.L.; 32 York Street, Sydney; non-payment of rent and no Miners Right.
- 717F—Conwest (Australia) N.L.; 32 York Street, Sydney; non-payment of rent and no Miners Right.
- 718F—Conwest (Australia) N.L.; 32 York Street, Sydney; non-payment of rent and no Miners Right.
- 719F—Conwest (Australia) N.L.; 32 York Street, Sydney; non-payment of rent and no Miners Right.
- 720F—Conwest (Australia) N.L.; 32 York Street, Sydney; non-payment of rent and no Miners Right.
- 721F—Conwest (Australia) N.L.; 32 York Street, Sydney; non-payment of rent and no Miners Right.
- 776F—Scamander Mining Corporation N.L.; 49 Bay Street, Double Bay; non-payment of rent and no Miners Right.
- 777F—Scamander Mining Corporation N.L.; 49 Bay Street, Double Bay; non-payment of rent and no Miners Right.
- 778F—Scamander Mining Corporation N.L.; 49 Bay Street, Double Bay; non-payment of rent and no Miners Right.
- 1549F—Amad N.L.; 15 Young Street, Sydney; non-payment of rent and no Miners Right.
- 1550F—Amad N.L.; 15 Young Street, Sydney; non-payment of rent and no Miners Right.
- 1551F—Amad N.L.; 15 Young Street, Sydney; non-payment of rent and no Miners Right.
- 1728F—Bamboo Creek Gold Mines No Liability; P.O. Box 192, Port Hedland; non-payment of rent and no Miners Right.
- 1729F—Bamboo Creek Gold Mines No Liability; P.O. Box 192, Port Hedland; non-payment of rent and no Miners Right.
- 1730F—Bamboo Creek Gold Mines No Liability; P.O. Box 192, Port Hedland; non-payment of rent and no Miners Right.
- 1731F—Bamboo Creek Gold Mines No Liability; P.O. Box 192, Port Hedland; non-payment of rent and no Miners Right.
- 2086F—Smith, Raymond Lovi; P.O. Box 11, Safety Bay; non-payment of rent and no Miners Right.
- 2577F—Smith, Raymond Lovi; P.O. Box 11, Safety Bay, non-payment of rent.
- 2882F—W.A. Explorations N.L.; G.P.O. Box M939; Perth; non-payment of rent and no Miners Right.
- 3113F—Morgans Gold Mines Limited; Law Chambers, Cathedral Square, Perth; non-payment of rent and no Miners Right.
- 3114F—Morgans Gold Mines Limited; Law Chambers, Cathedral Square, Perth; non-payment of rent and no Miners Right.
- 3115F—Morgans Gold Mines Limited; Law Chambers, Cathedral Square, Perth; non-payment of rent and no Miners Right.
- 39/3897—Multiquest Pty. Ltd.; 55 St. George's Terrace, Perth; non-payment of rent.
- 39/4155—Spargo's Exploration N.L.; P.O. Box 427, Kalgoorlie; non-payment of rent and no Miners Right.
- 39/4156—Dechow, Ernest; 19 Orange Tree Grove; Bennets Grove Avenue, Paddington; non-payment of rent and no Miners Right.
- 39/4157—Dechow, Ernest; 19 Orange Tree Grove, Bennets Grove Avenue, Paddington; non-payment of rent and no Miners Right.
- 39/4249—International Nickel Southern Exploration Limited; P.O. Box 512 West Perth; non-payment of rent.
- 39/4250—International Nickel Southern Exploration Limited; P.O. Box 512 West Perth; non-payment of rent.
- 39/4251—International Nickel Southern Exploration Limited; P.O. Box 512 West Perth; non-payment of rent.
- 39/4252—International Nickel Southern Exploration Limited; P.O. Box 512 West Perth; non-payment of rent.
- 39/4253—International Nickel Southern Exploration Limited; P.O. Box 512 West Perth; non-payment of rent.
- 39/4305—International Nickel Southern Exploration Limited; P.O. Box 512 West Perth; non-payment of rent.
- 39/4306—International Nickel Southern Exploration Limited; P.O. Box 512 West Perth; non-payment of rent.
- 39/4322—Morgans Gold Mines Limited; Law Chambers, Cathedral Square, Perth; non-payment of rent and no Miners Right.
- 39/4323—Morgans Gold Mines Limited; Law Chambers, Cathedral Square, Perth; non-payment of rent and no Miners Right.
- 39/4324—Morgans Gold Mines Limited; Law Chambers, Cathedral Square, Perth; non-payment of rent and no Miners Right.
- 39/4325—Morgans Gold Mines Limited; Law Chambers, Cathedral Square, Perth; non-payment of rent and no Miners Right.
- 39/4387—International Nickel Australia Limited; P.O. Box 512, West Perth; non-payment of rent.
- 39/4388—International Nickel Australia Limited; P.O. Box 512, West Perth; non-payment of rent.
- 39/4389—International Nickel Australia Limited; P.O. Box 512, West Perth; non-payment of rent.
- 39/4390—International Nickel Australia Limited; P.O. Box 512, West Perth; non-payment of rent.

- 39/4392—International Nickel Australia Limited; P.O. Box 512, West Perth; non-payment of rent.
- 39/4393—International Nickel Australia Limited; P.O. Box 512, West Perth; non-payment of rent.
- 39/4395—International Nickel Australia Limited; P.O. Box 512, West Perth; non-payment of rent.
- 39/4396—International Nickel Australia Limited; P.O. Box 512, West Perth; non-payment of rent.
- 39/4397—International Nickel Australia Limited; P.O. Box 512, West Perth; non-payment of rent.
- 39/4398—International Nickel Australia Limited; P.O. Box 512, West Perth; non-payment of rent.
- 39/4411—International Nickel Australia Limited; P.O. Box 512, West Perth; non-payment of rent.
- 39/4412—International Nickel Australia Limited; P.O. Box 512, West Perth; non-payment of rent.
- 39/4413—International Nickel Australia Limited; P.O. Box 512, West Perth; non-payment of rent.
- 39/4414—International Nickel Australia Limited; P.O. Box 512, West Perth; non-payment of rent.
- 39/4415—International Nickel Australia Limited; P.O. Box 512, West Perth; non-payment of rent.
- 39/4416—International Nickel Australia Limited; P.O. Box 512, West Perth; non-payment of rent.
- 39/4417—International Nickel Australia Limited; P.O. Box 512, West Perth; non-payment of rent.

Water Right.

- 98F—Hardie; Graeme Aubrey; Barnong Station, Morawa; non-payment of rent.

NORTH COOLGARDIE GOLDFIELD.

Niagara District.

Mineral Claims.

- 262G—United Petroleum Reserve No Liability; 51 Queen Street, Melbourne; non-payment of rent and no Miners Right.
- 263G—United Petroleum Reserve No Liability; 51 Queen Street, Melbourne; non-payment of rent and no Miners Right.
- 264G—United Petroleum Reserve No Liability; 51 Queen Street, Melbourne; non-payment of rent and no Miners Right.
- 265G—United Petroleum Reserve No Liability; 51 Queen Street, Melbourne; non-payment of rent and no Miners Right.
- 266G—United Petroleum Reserve No Liability; 51 Queen Street, Melbourne; non-payment of rent and no Miners Right.
- 40/507—Spargo's Exploration N.L.; P.O. Box 427, Kalgoorlie; non-payment of rent and no Miners Right.
- 40/508—Spargo's Exploration N.L.; P.O. Box 427, Kalgoorlie; non-payment of rent and no Miners Right.
- 40/509—Spargo's Exploration N.L.; P.O. Box 427, Kalgoorlie; non-payment of rent and no Miners Right.
- 40/510—Spargo's Exploration N.L.; P.O. Box 427, Kalgoorlie; non-payment of rent and no Miners Right.
- 40/511—Spargo's Exploration N.L.; P.O. Box 427, Kalgoorlie; non-payment of rent and no Miners Right.
- 40/512—Spargo's Exploration N.L.; P.O. Box 427, Kalgoorlie; non-payment of rent and no Miners Right.
- 40/518—Spargo's Exploration N.L.; P.O. Box 427, Kalgoorlie; non-payment of rent and no Miners Right.

- 40/519—Spargo's Exploration N.L.; P.O. Box 427, Kalgoorlie; non-payment of rent and no Miners Right.
- 40/520—Spargo's Exploration N.L.; P.O. Box 427, Kalgoorlie; non-payment of rent and no Miners Right.
- 40/521—Spargo's Exploration N.L.; P.O. Box 427, Kalgoorlie; non-payment of rent and no Miners Right.
- 40/522—Spargo's Exploration N.L.; P.O. Box 427, Kalgoorlie; non-payment of rent and no Miners Right.

MINING ACT, 1904.
(Regulation 180.)

Warden's Office,
Meekatharra, 5th May, 1975.

TAKE notice that it is the intention of the Warden of the Goldfield or Mineral Field mentioned hereunder, on the date mentioned, to issue out of the Warden's Court an order authorising the cancellation of registration of the undermentioned Mining Tenements in accordance with Regulation 180 of the Mining Act, 1904. An order may issue in the absence of the registered holder, but should he desire to object to such order he must before the date mentioned, lodge at the Warden's Office an objection containing the grounds of such objection, and, on the date mentioned, the Warden will proceed to hear and determine the same, in accordance with the evidence then submitted.

P. M. BUCK,
Warden.

To be heard at the Warden's Court, Meekatharra on Wednesday the 23rd day of July, 1975.

No.; Name and Address of Registered Holder;
Reason for Cancellation.

MURCHISON GOLDFIELD.

Meekatharra District.

Minerals Claims.

- 25N—Norman Lorne; Meekatharra; non-payment of rent.
- 480N—Australian Consolidated Minerals N.L.; 16 St. George's Terrace, Perth; non-payment of rent and no Miners Right.
- 846N—Australian Consolidated Minerals N.L.; 16 St. George's Terrace, Perth; non-payment of rent and no Miners Right.
- 1111N—Metals Exploration Limited; 18-20 Little Collins Street, Melbourne; non-payment of rent and no Miners Right.
- 1112N—Metals Exploration Limited; 18-20 Little Collins Street, Melbourne; non-payment of rent and no Miners Right.
- 1113N—Metals Exploration Limited; 18-20 Little Collins Street, Melbourne; non-payment of rent and no Miners Right.
- 1114N—Metals Exploration Limited; 18-20 Little Collins Street, Melbourne; non-payment of rent and no Miners Right.
- 1115N—Metals Exploration Limited; 18-20 Little Collins Street, Melbourne; non-payment of rent and no Miners Right.
- 1116N—Metals Exploration Limited; 18-20 Little Collins Street, Melbourne; non-payment of rent and no Miners Right.
- 1117N—Metals Exploration Limited; 18-20 Little Collins Street, Melbourne; non-payment of rent and no Miners Right.
- 1118N—Metals Exploration Limited; 18-20 Little Collins Street, Melbourne; non-payment of rent and no Miners Right.
- 1119N—Metals Exploration Limited; 18-20 Little Collins Street, Melbourne; non-payment of rent and no Miners Right.
- 1120N—Metals Exploration Limited; 18-20 Little Collins Street, Melbourne; non-payment of rent and no Miners Right.

- 1121N—Metals Exploration Limited; 18-20 Little Collins Street, Melbourne; non-payment of rent and no Miners Right.
- 1122N—Metals Exploration Limited; 18-20 Little Collins Street, Melbourne; non-payment of rent and no Miners Right.
- 1123N—Metals Exploration Limited; 18-20 Little Collins Street, Melbourne; non-payment of rent and no Miners Right.
- 1124N—Metals Exploration Limited; 18-20 Little Collins Street, Melbourne; non-payment of rent and no Miners Right.
- 1125N—Metals Exploration Limited; 18-20 Little Collins Street, Melbourne; non-payment of rent and no Miners Right.
- 1126N—Metals Exploration Limited; 18-20 Little Collins Street, Melbourne; non-payment of rent and no Miners Right.
- 1127N—Metals Exploration Limited; 18-20 Little Collins Street, Melbourne; non-payment of rent and no Miners Right.
- 1128N—Metals Exploration Limited; 18-20 Little Collins Street, Melbourne; non-payment of rent and no Miners Right.
- 1129N—Metals Exploration Limited; 18-20 Little Collins Street, Melbourne; non-payment of rent and no Miners Right.
- 1130N—Metals Exploration Limited; 18-20 Little Collins Street, Melbourne; non-payment of rent and no Miners Right.
- 1131N—Australian Consolidated Minerals N.L.; 16 St. George's Terrace, Perth; non-payment of rent and no Miners Right.
- 1132N—Australian Consolidated Minerals N.L.; 16 St. George's Terrace, Perth; non-payment of rent and no Miners Right.
- 1133N—Australian Consolidated Minerals N.L.; 16 St. George's Terrace, Perth; non-payment of rent and no Miners Right.
- 1134N—Australian Consolidated Minerals N.L.; 16 St. George's Terrace, Perth; non-payment of rent and no Miners Right.
- 1135N—Australian Consolidated Minerals N.L.; 16 St. George's Terrace, Perth; non-payment of rent and no Miners Right.
- 1136N—Australian Consolidated Minerals N.L.; 16 St. George's Terrace, Perth; non-payment of rent and no Miners Right.
- 1137N—Australian Consolidated Minerals N.L.; 16 St. George's Terrace, Perth; non-payment of rent and no Miners Right.
- 1138N—Australian Consolidated Minerals N.L.; 16 St. George's Terrace, Perth; non-payment of rent and no Miners Right.
- 1139N—Australian Consolidated Minerals N.L.; 16 St. George's Terrace, Perth; non-payment of rent and no Miners Right.
- 1140N—Australian Consolidated Minerals N.L.; 16 St. George's Terrace, Perth; non-payment of rent and no Miners Right.
- 1141N—Australian Consolidated Minerals N.L.; 16 St. George's Terrace, Perth; non-payment of rent and no Miners Right.
- 1142N—Australian Consolidated Minerals N.L.; 16 St. George's Terrace, Perth; non-payment of rent and no Miners Right.
- 1143N—Australian Consolidated Minerals N.L.; 16 St. George's Terrace, Perth; non-payment of rent and no Miners Right.
- 1144N—Australian Consolidated Minerals N.L.; 16 St. George's Terrace, Perth; non-payment of rent and no Miners Right.
- 1145N—Australian Consolidated Minerals N.L.; 16 St. George's Terrace, Perth; non-payment of rent and no Miners Right.
- 1146N—Australian Consolidated Minerals N.L.; 16 St. George's Terrace, Perth; non-payment of rent and no Miners Right.
- 1147N—Australian Consolidated Minerals N.L.; 16 St. George's Terrace, Perth; non-payment of rent and no Miners Right.
- 1148N—Australian Consolidated Minerals N.L.; 16 St. George's Terrace, Perth; non-payment of rent and no Miners Right.
- 1155N—Australian Consolidated Minerals N.L.; 16 St. George's Terrace, Perth; non-payment of rent and no Miners Right.
- 1156N—Australian Consolidated Minerals N.L.; 16 St. George's Terrace, Perth; non-payment of rent and no Miners Right.
- 1157N—Australian Consolidated Minerals N.L.; 16 St. George's Terrace, Perth; non-payment of rent and no Miners Right.
- 1158N—Australian Consolidated Minerals N.L.; 16 St. George's Terrace, Perth; non-payment of rent and no Miners Right.
- 1495N—Metals Exploration Limited; 18-20 Little Collins Street, Melbourne; Non-payment of rent and no Miners Right.
- 1496N—Metals Exploration Limited; 18-20 Little Collins Street, Melbourne; Non-payment of rent and no Miners Right.
- 1497N—Metals Exploration Limited; 18-20 Little Collins Street, Melbourne; Non-payment of rent and no Miners Right.
- 1498N—Metals Exploration No Liability; 18-20 Little Collins Street, Melbourne; Non-payment of rent and no Miners Right.
- 1499N—Metals Exploration No Liability; 18-20 Little Collins Street, Melbourne; Non-payment of rent and no Miners Right.
- 1500N—Metals Exploration No Liability; 18-20 Little Collins Street, Melbourne; Non-payment of rent and no Miners Right.
- 1501N—Metals Exploration No Liability; 18-20 Little Collins Street, Melbourne; Non-payment of rent and no Miners Right.
- 51/2767—Teton Mining & Exploration Pty. Ltd.; C/- Hancock, Woodward & Neil, 189 St. George's Terrace, Perth; Non-payment of rent and no Miners Right.
- 51/2861—Teton Mining & Exploration Pty. Ltd.; C/- Hancock, Woodward & Neil, 189 St. George's Terrace, Perth; Non-payment of rent and no Miners Right.
- 51/2862—Teton Mining & Exploration Pty. Ltd.; C/- Hancock, Woodward & Neil, 189 St. George's Terrace, Perth; Non-payment of rent and no Miners Right.
- 51/2863—Teton Mining & Exploration Pty. Ltd.; C/- Hancock, Woodward & Neil, 189 St. George's Terrace, Perth; Non-payment of rent and no Miners Right.
- 51/2864—Teton Mining & Exploration Pty. Ltd.; C/- Hancock, Woodward & Neil, 189 St. George's Terrace, Perth; Non-payment of rent and no Miners Right.
- 51/3085—Badgie Pastoral Co. Pty. Ltd.; 16 St. George's Court, Perth; Non-payment of rent and no Miners Right.
- 51/3122—Amoco Minerals Australia Company; 5 Mill Street, Perth; Non-payment of rent.
- 51/3123—Amoco Minerals Australia Company; 5 Mill Street, Perth; Non-payment of rent.
- 51/3124—Amoco Minerals Australia Company; 5 Mill Street, Perth; Non-payment of rent.
- 51/3159—Laurence Aubrey Bell; 53 Park Street, Como; non-payment of rent.

PEAK HILL GOLDFIELD.

Mineral Claims.

- 43P—Leslie Thomas Parkinson; Kumarina; Non-payment of rent and no Miners Right.
- 59P—Leslie Thomas Parkinson; Kumarina; Non-payment of rent and no Miners Right.
- 63P—Leslie Thomas Parkinson; Kumarina; Non-payment of rent and no Miners Right.
- 64P—Group Explorations Limited; 177 Currie Street, Adelaide; Non-payment of rent and no Miners Right.

- 92P—Leslie Thomas Parkinson; Kumarina; Non-payment of rent and no Miners Right.
- 97P—Group Explorations Limited; 177 Currie Street, Adelaide; Non-payment of rent and no Miners Right.
- 98P—Group Explorations Limited; 177 Currie Street, Adelaide; Non-payment of rent and no Miners Right.
- 99P—Group Explorations Limited; 177 Currie Street, Adelaide; Non-payment of rent and no Miners Right.
- 103P—Maurice Jeffrey Andrews; 150 Shenton Street, Geraldton; Non-payment of rent and no Miners Right.
- 104P—Group Explorations Limited; 177 Currie Street, Adelaide; Non-payment of rent and no Miners Right.
- 124P—Group Explorations Limited; 177 Currie Street, Adelaide; Non-payment of rent and no Miners Right.
- 125P—Group Explorations Limited; 177 Currie Street, Adelaide; Non-payment of rent and no Miners Right.
- 128P—Group Explorations Limited; 177 Currie Street, Adelaide; Non-payment of rent and no Miners Right.
- 190P—Westside Mines N.L.; 30 Ord Street, West Perth; Non-payment of rent and no Miners Right.
- 240P—James Cowie Russell Thom; C/- Mt. Pleasant Grazing Co.; Walkaway; Graeme James Preston; P.O. Box 18, Mingenew; Non-payment of rent and no Miners Right.
- 253P—International Nickel Australia Limited; P.O. Box 512, West Perth; Non-payment of rent.
- 254P—International Nickel Australia Limited; P.O. Box 512, West Perth; Non-payment of rent.
- 255P—International Nickel Australia Limited; P.O. Box 512, West Perth; Non-payment of rent.
- 256P—International Nickel Australia Limited; P.O. Box 512, West Perth; Non-payment of rent.
- 257P—International Nickel Australia Limited; P.O. Box 512, West Perth; Non-payment of rent.
- 258P—International Nickel Australia Limited; P.O. Box 512, West Perth; Non-payment of rent.
- 259P—International Nickel Australia Limited; P.O. Box 512, West Perth; Non-payment of rent.
- 261P—International Nickel Australia Limited; P.O. Box 512, West Perth; Non-payment of rent.
- 264P—International Nickel Australia Limited; P.O. Box 512, West Perth; Non-payment of rent.
- 266P—International Nickel Australia Limited; P.O. Box 512, West Perth; Non-payment of rent.
- 267P—International Nickel Australia Limited; P.O. Box 512, West Perth; Non-payment of rent.
- 270P—International Nickel Australia Limited; P.O. Box 512, West Perth; Non-payment of rent.
- 271P—International Nickel Australia Limited; P.O. Box 512, West Perth; Non-payment of rent.
- 272P—International Nickel Australia Limited; P.O. Box 512, West Perth; Non-payment of rent.
- 298P—International Nickel Australia Limited; P.O. Box 512, West Perth; Non-payment of rent.
- 299P—International Nickel Australia Limited; P.O. Box 512, West Perth; Non-payment of rent.
- 300P—International Nickel Australia Limited; P.O. Box 512, West Perth; Non-payment of rent.
- 301P—International Nickel Australia Limited; P.O. Box 512, West Perth; Non-payment of rent.
- 304P—International Nickel Australia Limited; P.O. Box 512, West Perth; Non-payment of rent.
- 566P—International Nickel Southern Exploration Limited; P.O. Box 512, West Perth; Non-payment of rent and no Miners Right.
- 567P—International Nickel Southern Exploration Limited; P.O. Box 512, West Perth; Non-payment of rent and no Miners Right.
- 568P—International Nickel Southern Exploration Limited; P.O. Box 512, West Perth; Non-payment of rent and no Miners Right.
- 569P—International Nickel Southern Exploration Limited; P.O. Box 512, West Perth; Non-payment of rent and no Miners Right.
- 570P—International Nickel Southern Exploration Limited; P.O. Box 512, West Perth; Non-payment of rent and no Miners Right.
- 571P—International Nickel Southern Exploration Limited; P.O. Box 512, West Perth; Non-payment of rent and no Miners Right.
- 572P—International Nickel Southern Exploration Limited; P.O. Box 512, West Perth; Non-payment of rent and no Miners Right.
- 573P—International Nickel Southern Exploration Limited; P.O. Box 512, West Perth; Non-payment of rent and no Miners Right.
- 574P—International Nickel Southern Exploration Limited; P.O. Box 512, West Perth; Non-payment of rent and no Miners Right.
- 717P—John Reinsma; C/- Parker & Parker, 162 St. George's Terrace, Perth; Non-payment of rent and no Miners Right.
- 1301P—Albert Edward Mitchell; Mervyn Arthur Watts; Stanley David Hughes; Denis William O'Meara; Kevan Mort; Iris May Mort; Lillian Emily Huges; Gertrude Lorraine Watts; P.O. Box 207, Bunbury; Non-payment of rent and no Miners Right.
- 1317P—James Cowie Russell Thom; C/- Mt. Pleasant Grazing Co., Walkaway; Graeme James Preston; P.O. Box 18, Mingenew; non-payment of rent and no Miners Right.
- 1318P—Jack Spencer; Louie Bondini; Meekatharra; non-payment of rent and no Miners Right.
- 1319P—John Reinsma; C/- Parker & Parker, 162 St. George's Terrace, Perth; non-payment of rent and no Miners Right.
- 52/1817—International Nickel Australia Limited; P.O. Box 512, West Perth; non-payment of rent.
- 52/1832—International Nickel Australia Limited; P.O. Box 512, West Perth; non-payment of rent.
- 52/1834—International Nickel Australia Limited; P.O. Box 512, West Perth; non-payment of rent.
- 52/1844—Ignatius Richard Quirk; 177 Currie Street, Adelaide; non-payment of rent.
- 52/1845—Ignatius Richard Quirk; 177 Currie Street, Adelaide; non-payment of rent.
- 52/1933—Westside Mines N.L.; 30 Ord Street, West Perth; non-payment of rent and no Miners Right.
- 52/1954—James Murray Jackson; P.O. Box 11. Wiluna; non-payment of rent.

- [illegible]

- 52/2419—North Flinders Mines Ltd.; 25 Greenhill Road, Wayville, S.A.; non-payment of rent and no Miners Right.
- 52/2420—North Flinders Mines Ltd.; 25 Greenhill Road, Wayville, S.A.; non-payment of rent and no Miners Right.
- 52/2422—Graybird Gemstones (Australia) Pty. Ltd.; 45 Munt Street, Bayswater; non-payment of rent and no Miners Right.
- 52/2477—Chevron Exploration Corporation; 425 St. Kilda Road, Melbourne; non-payment of rent and no Miners Right.
- 52/2478—Chevron Exploration Corporation; 425 St. Kilda Road, Melbourne; non-payment of rent and no Miners Right.
- 52/2479—Chevron Exploration Corporation; 425 St. Kilda Road, Melbourne; non-payment of rent and no Miners Right.
- 52/2480—Chevron Exploration Corporation; 425 St. Kilda Road, Melbourne; non-payment of rent and no Miners Right.
- 52/2481—Chevron Exploration Corporation; 425 St. Kilda Road, Melbourne; non-payment of rent and no Miners Right.
- 52/2482—International Nickel Australia Limited; P.O. Box 512, West Perth; non-payment of rent.
- 52/2483—International Nickel Australia Limited; P.O. Box 512, West Perth; non-payment of rent.
- 52/2487—Trend Exploration Pty. Ltd.; 44th Level, Australia Square, Sydney; non-payment of rent and no Miners Right.
- 52/2488—Trend Exploration Pty. Ltd.; 44th Level, Australia Square, Sydney; non-payment of rent and no Miners Right.

EAST MURCHISON GOLDFIELD.

Wiluna District.

Mineral Claims.

- 208J—Kennco Exploration (Australia) Pty. Ltd.; 190 Hay Street, East Perth; non-payment of rent and no Miners Right.
- 209J—Kennco Exploration (Australia) Pty. Ltd.; 190 Hay Street, East Perth; non-payment of rent and no Miners Right.
- 211J—Kennco Exploration (Australia) Pty. Ltd.; 190 Hay Street, East Perth; non-payment of rent and no Miners Right.
- 212J—Kennco Exploration (Australia) Pty. Ltd.; 190 Hay Street, East Perth; non-payment of rent and no Miners Right.
- 213J—Kennco Exploration (Australia) Pty. Ltd.; 190 Hay Street, East Perth; non-payment of rent and no Miners Right.
- 214J—Kennco Exploration (Australia) Pty. Ltd.; 190 Hay Street, East Perth; non-payment of rent and no Miners Right.
- 215J—Kennco Exploration (Australia) Pty. Ltd.; 190 Hay Street, East Perth; non-payment of rent and no Miners Right.
- 216J—Kennco Exploration (Australia) Pty. Ltd.; 190 Hay Street, East Perth; non-payment of rent and no Miners Right.
- 217J—Kennco Exploration (Australia) Pty. Ltd.; 190 Hay Street, East Perth; non-payment of rent and no Miners Right.
- 218J—Kennco Exploration (Australia) Pty. Ltd.; 190 Hay Street, East Perth; non-payment of rent and no Miners Right.
- 219J—Kennco Exploration (Australia) Pty. Ltd.; 190 Hay Street, East Perth; non-payment of rent and no Miners Right.
- 220J—Kennco Exploration (Australia) Pty. Ltd.; 190 Hay Street, East Perth; non-payment of rent and no Miners Right.
- 221J—Kennco Exploration (Australia) Pty. Ltd.; 190 Hay Street, East Perth; non-payment of rent and no Miners Right.
- 222J—Kennco Exploration (Australia) Pty. Ltd.; 190 Hay Street, East Perth; non-payment of rent and no Miners Right.
- 223J—Kennco Exploration (Australia) Pty. Ltd.; 190 Hay Street, East Perth; non-payment of rent and no Miners Right.
- 224J—Kennco Exploration (Australia) Pty. Ltd.; 190 Hay Street, East Perth; non-payment of rent and no Miners Right.
- 225J—Kennco Exploration (Australia) Pty. Ltd.; 190 Hay Street, East Perth; non-payment of rent and no Miners Right.
- 226J—Kennco Exploration (Australia) Pty. Ltd.; 190 Hay Street, East Perth; non-payment of rent and no Miners Right.
- 227J—Kennco Exploration (Australia) Pty. Ltd.; 190 Hay Street, East Perth; non-payment of rent and no Miners Right.
- 228J—Kennco Exploration (Australia) Pty. Ltd.; 190 Hay Street, East Perth; non-payment of rent and no Miners Right.
- 229J—Kennco Exploration (Australia) Pty. Ltd.; 190 Hay Street, East Perth; non-payment of rent and no Miners Right.
- 230J—Kennco Exploration (Australia) Pty. Ltd.; 190 Hay Street, East Perth; non-payment of rent and no Miners Right.
- 231J—Kennco Exploration (Australia) Pty. Ltd.; 190 Hay Street, East Perth; non-payment of rent and no Miners Right.
- 760J—Pyrmont Mineral Corporation Pty. Ltd.; Box 3186, G.P.O., Sydney; non-payment of rent and no Miners Right.
- 761J—Pyrmont Mineral Corporation Pty. Ltd.; Box 3186, G.P.O., Sydney; non-payment of rent and no Miners Right.
- 762J—Pyrmont Mineral Corporation Pty. Ltd.; Box 3186, G.P.O., Sydney; non-payment of rent and no Miners Right.
- 763J—Pyrmont Mineral Corporation Pty. Ltd.; Box 3186, G.P.O., Sydney; non-payment of rent and no Miners Right.
- 764J—Pyrmont Mineral Corporation Pty. Ltd.; Box 3186, G.P.O., Sydney; non-payment of rent and no Miners Right.
- 765J—Pyrmont Mineral Corporation Pty. Ltd.; Box 3186, G.P.O., Sydney; non-payment of rent and no Miners Right.
- 766J—Pyrmont Mineral Corporation Pty. Ltd.; Box 3186, G.P.O., Sydney; non-payment of rent and no Miners Right.
- 767J—Pyrmont Mineral Corporation Pty. Ltd.; Box 3186, G.P.O., Sydney; non-payment of rent and no Miners Right.
- 768J—Pyrmont Mineral Corporation Pty. Ltd.; Box 3186, G.P.O., Sydney; non-payment of rent and no Miners Right.
- 769J—Pyrmont Mineral Corporation Pty. Ltd.; Box 3186, G.P.O., Sydney; non-payment of rent and no Miners Right.
- 1158J—Pyrmont Mineral Corporation Pty. Ltd.; Box 3186, G.P.O., Sydney; non-payment of rent and no Miners Right.
- 1159J—Pyrmont Mineral Corporation Pty. Ltd.; Box 3186, G.P.O., Sydney; non-payment of rent and no Miners Right.
- 1160J—Pyrmont Mineral Corporation Pty. Ltd.; Box 3186, G.P.O., Sydney; non-payment of rent and no Miners Right.
- 1161J—Pyrmont Mineral Corporation Pty. Ltd.; Box 3186, G.P.O., Sydney; non-payment of rent and no Miners Right.
- 1162J—Pyrmont Mineral Corporation Pty. Ltd.; Box 3186, G.P.O., Sydney; non-payment of rent and no Miners Right.
- 1163J—Pyrmont Mineral Corporation Pty. Ltd.; Box 3186, G.P.O., Sydney; non-payment of rent and no Miners Right.
- 1814J—Jones Mining N.L.; P.O. Box 541, Kalgoorlie; non-payment of rent and no Miners Right.
- 1959J—Michael Lalor; 1324 Hay Street, West Perth; non-payment of rent and no Miners Right.

- [illegible]

- 53/4194—Tenneco Australia Inc.; 190 Hay Street East, Perth; Non-payment of rent and no Miners Right.
- 53/4196—Tenneco Australia Inc.; 190 Hay Street East, Perth; Non-payment of rent and no Miners Right.
- 53/4198—Tenneco Australia Inc.; 190 Hay Street East, Perth; Non-payment of rent and no Miners Right.
- 53/4199—Tenneco Australia Inc.; 190 Hay Street East, Perth; Non-payment of rent and no Miners Right.
- 53/4200—Tenneco Australia Inc.; 190 Hay Street East, Perth; Non-payment of rent and no Miners Right.
- 53/4201—Tenneco Australia Inc.; 190 Hay Street East, Perth; Non-payment of rent and no Miners Right.
- 53/4202—Tenneco Australia Inc. 190; Hay Street East, Perth; Non-payment of rent and no Miners Right.
- 53/4203—Tenneco Australia Inc.; 190 Hay Street East, Perth; Non-payment of rent and no Miners Right.
- 53/4204—Tenneco Australia Inc.; 190 Hay Street East, Perth; Non-payment of rent and no Miners Right.
- 53/4205—Tenneco Australia Inc.; 190 Hay Street East, Perth; Non-payment of rent and no Miners Right.
- 53/4206—Tenneco Australia Inc.; 190 Hay Street East, Perth; Non-payment of rent and no Miners Right.
- 53/4207—Tenneco Australia Inc.; 190 Hay Street East, Perth; Non-payment of rent and no Miners Right.

MINING ACT, 1904.
(Regulation 180.)

Warden's Office,
Outside Proclaimed, 13th June, 1975.

TAKE notice that it is the intention of the Warden of the Goldfield or Mineral Field mentioned hereunder, on the date mentioned, to issue out of the Warden's Court an order authorising the cancellation of registration of the undermentioned Mining Tenements in accordance with Regulation 180 of the Mining Act, 1904. An order may issue in the absence of the registered holder, but should he desire to object to such order he must, before the date mentioned, lodge at the Warden's Office an objection containing the grounds of such objection, and, on the date mentioned, the Warden will proceed to hear and determine the same, in accordance with the evidence then submitted.

R. F. RASMUSSEN,
Warden.

To be heard at the Warden's Court, Perth, on Wednesday the 6th day of August, 1975.

OUTSIDE PROCLAIMED GOLDFIELD.

Nature of Holding; No.; Name of Registered Holder; Address; Reason for Cancellation.

Mineral Claims.

- 5—Wingellina Nickel Aust. Limited; Suite 5, 38 East Esplanade, Manly, N.S.W.; non-payment of rent.
- 69/908—International Nickel Australia Limited; 1205 Hay Street, West Perth; non-payment of rent.
- 69/909—International Nickel Australia Limited; 1205 Hay Street, West Perth; non-payment of rent.
- 69/910—International Nickel Australia Limited; 1205 Hay Street, West Perth; non-payment of rent.

- 69/911—International Nickel Australia Limited; 1205 Hay Street, West Perth; non-payment of rent.
- 69/964—The Aboriginal Affairs Planning Authority; 608 Murray Street, Perth; non-payment of rent.

MINING ACT, 1904.
(Regulation 180.)

Warden's Office,
Phillips River, 13th June, 1975.

TAKE notice that it is the intention of the Warden of the Goldfield or Mineral Field mentioned hereunder, on the date mentioned, to issue out of the Warden's Court an order authorising the cancellation of registration of the undermentioned Mining Tenements in accordance with Regulation 180 of the Mining Act, 1904. An order may issue in the absence of the registered holder, but should he desire to object to such order he must, before the date mentioned, lodge at the Warden's Office an objection containing the grounds of such objection, and, on the date mentioned, the Warden will proceed to hear and determine the same, in accordance with the evidence then submitted.

R. F. RASMUSSEN,
Warden.

To be heard at the Warden's Court, Perth, on Wednesday the 6th day of August, 1975.

PHILLIPS RIVER MINERAL FIELD.

Nature of Holding; No.; Name of Registered Holder; Address; Reason for Cancellation.

Mineral Claims.

- 76—Norseman Gold Mines No Liability; P.O. Box 57, Norseman; non-payment of rent.
- 77—Norseman Gold Mines No Liability; P.O. Box 57, Norseman; non-payment of rent.
- 92—Norseman Gold Mines No Liability; P.O. Box 57, Norseman; non-payment of rent.
- 133—Norseman Gold Mines No Liability; P.O. Box 57, Norseman; non-payment of rent.
- 134—Norseman Gold Mines No Liability; P.O. Box 57, Norseman; non-payment of rent.
- 135—Norseman Gold Mines No Liability; P.O. Box 57, Norseman; non-payment of rent.
- 136—Norseman Gold Mines No Liability; P.O. Box 57, Norseman; non-payment of rent.
- 137—Norseman Gold Mines No Liability; P.O. Box 57, Norseman; non-payment of rent.
- 138—Norseman Gold Mines No Liability; P.O. Box 57, Norseman; non-payment of rent.
- 280—Lalor Michael; P.O. Box 171, Esperance; non-payment of rent.
- 281—Lalor Michael; P.O. Box 171, Esperance; non-payment of rent.
- 282—Lalor Michael; P.O. Box 171, Esperance; non-payment of rent.
- 283—Lalor Michael; P.O. Box 171, Esperance; non-payment of rent.
- 284—Lalor Michael; P.O. Box 171, Esperance; non-payment of rent.
- PP285—Lalor Michael; P.O. Box 171, Esperance; non-payment of rent.
- 286—Lalor Michael; P.O. Box 171, Esperance; non-payment of rent.
- PP287—Lalor Michael; P.O. Box 171, Esperance; non-payment of rent.
- 288—Lalor Michael; P.O. Box 171, Esperance; non-payment of rent.

- PP289—Lalor Michael; P.O. Box 171, Esperance; non-payment of rent.
- 290—Lalor Michael; P.O. Box 171, Esperance; non-payment of rent.
- PP291—Lalor Michael; P.O. Box 171, Esperance; non-payment of rent.
- 507—Acton Arthur Thomas; 9 Ilumba Road, Nollamara; non-payment of rent.
- 676—Walker Harry Dennis; Box 169, Ravens-thorpe; non-payment of rent.
- 677—Walker Harry Dennis; Box 169, Ravens-thorpe; non-payment of rent.
- 678—Walker Harry Dennis; Box 169, Ravens-thorpe; non-payment of rent.
- 679—Walker Harry Dennis; Box 169, Ravens-thorpe; non-payment of rent.
- 680—Walker Harry Dennis; Box 169, Ravens-thorpe; non-payment of rent.
- PP709—Lalor Michael; P.O. Box 171, Esperance; non-payment of rent.
- 714—Walker Harry Dennis; Box 169, Ravens-thorpe; non-payment of rent.
- 74/843—Endeavour Oil Company N.L.; 232 Victoria Parade, East Melbourne; non-payment of rent.
- 74/848—Endeavour Oil Company N.L.; 232 Victoria Parade, East Melbourne; non-payment of rent.
- 74/849—Endeavour Oil Company N.L.; 232 Victoria Parade, East Melbourne; non-payment of rent.
- 74/850—Endeavour Oil Company N.L.; 232 Victoria Parade, East Melbourne; non-payment of rent.
- 74/851—Endeavour Oil Company N.L.; 232 Victoria Parade, East Melbourne; non-payment of rent.
- 74/869—Endeavour Oil Company N.L.; 232 Victoria Parade, East Melbourne; non-payment of rent.
- 74/870—Endeavour Oil Company N.L.; 232 Victoria Parade, East Melbourne; non-payment of rent.
- 74/1061—Kelly James Henry; Piper Keith Howard; 9 Myra Place, Shelley; non-payment of rent.
- 74/1062—Kelly James Henry; Piper Keith Howard; 9 Myra Place, Shelley; non-payment of rent.
- 74/1063—Kelly James Henry; Piper Keith Howard; 9 Myra Place, Shelley; non-payment of rent.
- 74/1064—Kelly James Henry; Piper Keith Howard; 9 Myra Place, Shelley; non-payment of rent.
- 74/1065—Kelly James Henry; Piper Keith Howard; 9 Myra Place, Shelley; non-payment of rent.
- 74/1066—Kelly James Henry; Piper Keith Howard; 9 Myra Place, Shelley; non-payment of rent.
- 74/1069—Norseman Gold Mines No Liability; P.O. Box 57, Norseman; non-payment of rent.
- 74/1070—Norseman Gold Mines No Liability; P.O. Box 57, Norseman; non-payment of rent.
- 74/1071—Norseman Gold Mines No Liability; P.O. Box 57, Norseman; non-payment of rent.
- 74/1072—Norseman Gold Mines No Liability; P.O. Box 57, Norseman; non-payment of rent.
- 74/1073—Norseman Gold Mines No Liability; P.O. Box 57, Norseman; non-payment of rent.
- 74/1074—Norseman Gold Mines No Liability; P.O. Box 57, Norseman; non-payment of rent.
- 74/1126—Kelly James Henry; Piper Keith Howard; 9 Myra Place, Shelley; non-payment of rent.
- 74/1190—Westside Mines N.L.; 30 Ord Street, West Perth; non-payment of rent.
- 74/1379—Kelly James Henry; Piper Keith Howard; 9 Myra Place, Shelley; non-payment of rent.
- 74/1380—Kelly James Henry; Piper Keith Howard; 9 Myra Place, Shelley; non-payment of rent.
- 74/1390—Walker Harry Dennis; Box 169, Ravens-thorpe; non-payment of rent.
- 74/1391—Walker Harry Dennis; Box 169, Ravens-thorpe; non-payment of rent.
- 74/1392—Walker Harry Dennis; Box 169, Ravens-thorpe; non-payment of rent.
- 74/1393—Walker Harry Dennis; Box 169, Ravens-thorpe; non-payment of rent.
- 74/1394—Walker Harry Dennis; Box 169, Ravens-thorpe; non-payment of rent.
- 74/1395—Walker Harry Dennis; Box 169, Ravens-thorpe; non-payment of rent.
- 74/1396—Walker Harry Dennis; Box 169, Ravens-thorpe; non-payment of rent.
- 74/1397—Walker Harry Dennis; Box 169, Ravens-thorpe; non-payment of rent.
- 74/1398—Walker Harry Dennis; Box 169, Ravens-thorpe; non-payment of rent.
- 74/1399—Walker Harry Dennis; Box 169, Ravens-thorpe; non-payment of rent.
- 74/1416—Walker Harry Dennis; Box 169, Ravens-thorpe; non-payment of rent.
- 74/1422—Sulphides Exploration Pty. Ltd.; c/o K. Singleton, 43 Ventnor Avenue, West Perth; non-payment of rent.
- 74/1442—Jamieson Philip Richard; P.O. Box 171, Ravens-thorpe; non-payment of rent.
- 74/1444—Hall Joseph James; Box 1, Ravens-thorpe; non-payment of rent.

MINING ACT, 1904.
(Regulation 180.)

Warden's Office,
South West Mineral Field,
13th June, 1975.

TAKE notice that it is the intention of the Warden of the Goldfield or Mineral Field mentioned hereunder, on the date mentioned, to issue out of the Warden's Court an order authorising the cancellation of registration of the undermentioned Mining Tenements in accordance with Regulation 180 of the Mining Act, 1904. An order may issue in the absence of the registered holder, but should he desire to object to such order he must, before the date mentioned, lodge at the Warden's Office an objection containing the grounds of such objection, and, on the date mentioned, the Warden will proceed to hear and determine the same, in accordance with the evidence then submitted.

R. F. RASMUSSEN,
Warden.

To be heard at the Warden's Court, Perth, on
Wednesday the 6th day of August, 1975.

SOUTH WEST MINERAL FIELD.

Nature of Holding; No.; Name of Registered
Holder; Address; Reason for Cancellation.

Dredging Claims.

121H—Laporte Titanium (Australia) Limited;
P.O. Box 245, Bunbury; non-payment
of rent.

269H—Reynolds, Alfred Thomas Prinsep; "The
Island", Wonnerup; non-payment of
rent.

Mineral Claims.

111H—Moore Prospecting Pty. Ltd.; 1512 Albany
Highway, Cannington; non-payment
of rent.

452H—Read, Dulcie Jean; Read, Thomas In-
gram; P.O. Box 18, Coorow; non-pay-
ment of rent.

- 456H—Read, Dulcie Jean; Read, Thomas Ingram; P.O. Box 18, Coorow; non-payment of rent.
- 584H—Plunkett, Thomas Scott; C/- Orange Grove Bricks Pty. Ltd., Bickley Road, Maddington; non-payment of rent.
- 585H—Le Vaux, Claude James; 14 Bullarra Road, Greenmount; Le Vaux, Wilton; 46 Smith Street, Glen Forrest; non-payment of rent.
- 690H—Swaby, Frederick William; Coogely Hills, Mardella; non-payment of rent.
- 713H—Steel Brothers Australia Pty. Ltd.; P.O. Box 63, South Fremantle; non-payment of rent.
- 871H—Howe-Smith, James Wilfred; 53 Price Street, Denmark; non-payment of rent.
- 874H—R.D.C. Projects (W.A.) Pty. Limited; 290 Scarborough Beach Road, Osborne Park; non-payment of rent.
- 881H—Newton, Robert Fergus; Morgan, John Llewellyn; Hobbs, John; Morgan, John; C/- John Morgan, Dooka Gypsum Syndicate; Irwin; non-payment of rent.
- 904H—Gypsum Industries of Australia Pty. Ltd.; 37 St. George's Terrace, Perth; non-payment of rent.
- 1038H—Laporte Australia Limited; 578 Murray Street, Perth; non-payment of rent.
- 1039H—Laporte Australia Limited; 578 Murray Street, Perth; non-payment of rent.
- 1040H—Messina, Salvatore; Messina Building Co. Pty. Ltd.; 1034 Wellington Street, West Perth; non-payment of rent.
- 1041H—Laporte Australia Limited; 578 Murray Street, Perth; non-payment of rent.
- 1093H—Sommerville, Charles Gladstone; 297 Great Eastern Highway, Rivervale; Piper Walker Pty. Ltd.; 86A Collins Street, West Perth; non-payment of rent.
- 1105H—Moore, Frederick William; C/- Green Meadow Lime, P.O. Box 496, Albany; non-payment of rent.
- 1110H—Swaby, Frederick William; Coogely Hills, Mardella; non-payment of rent.
- 1116H—McAndrew, George Neil; Yelbini; non-payment of rent.
- 1191H—Silicon Quarries Pty. Ltd.; C/- General Corporation of Australia Ltd., Chelsea Village, 145 Stirling Highway, Nedlands; non-payment of rent.
- 1224H—Silicon Quarries Pty. Ltd.; C/- General Corporation of Australia Ltd., Chelsea Village, 145 Stirling Highway, Nedlands; non-payment of rent.
- 1227H—Troy, Abe; Topelberg, Ephraim; Breckler, Cecil; C/- Balcatta Limestone & Hirings, 43 Hector Street, Osborne Park; non-payment of rent.
- 1237H—Cooper Plant Hire Pty. Ltd.; Howe Street, Osborne Park; non-payment of rent.
- 1269H—Silicon Quarries Pty. Ltd.; C/- General Corporation of Australia Ltd., Chelsea Village, 145 Stirling Highway, Nedlands; non-payment of rent.
- 1284H—Bartolomei, Eliza; 29 Canning Highway, East Fremantle; Bartolomei, Peter; 134 Forrest Road, Hamilton Hill; Panizza, Giacomo; 108 Edeline Road, Spearwood; Bartolomei, Alfredo; 29 Canning Highway, East Fremantle; Bartolomei, Delia; 134 Forrest Road, Hamilton Hill; Panizza, Teodosia; 108 Edeline Road, Spearwood; non-payment of rent.
- 1290H—Bellombra, Vincenzo; 6 Park Street, Tuart Hill; non-payment of rent.
- 1365H—Utting, Edward Philip; 10 Keane Street, Peppermint Grove; non-payment of rent.
- 1382H—Sharpe, John Murchison; Lower Chittering; Byford Pastoral Co. Pty. Ltd.; C/- R. A. Long, Rigby & Co., 89 St. George's Terrace, Perth; Bain, Alan Evan; Yinnietharra, Via Carnarvon; Campbell, Margaret Hall; Balmoral Pony Stud, Serpentine; non-payment of rent.
- 1437H—Hawker Siddeley Building Supplies Pty. Limited; 306 Murray Street, Perth; non-payment of rent.
- 1596H—Hall, Harry Kemp; C/- Binder, Hamlyn & Co., 5th Floor, 12 St. George's Terrace, Perth; non-payment of rent.
- 1597H—Hall, Harry Kemp; C/- Binder, Hamlyn & Co., 5th Floor, 12 St. George's Terrace, Perth; non-payment of rent.
- 1629H—Skalski, Boleslaw; Morley Constructions, 32 Johnsmith Street, Morley; non-payment of rent.
- 1665H—Ford, Edwin; C/- Mr. G. Ford, 10 Guy Place, Melville Heights; non-payment of rent.
- 1718H—Silicon Quarries Pty. Ltd.; C/- General Corporation of Australia Ltd., Chelsea Village, 145 Stirling Highway, Nedlands; non-payment of rent.
- 1824H—Jasper, John Robert; Cunderdin; Foster, Philip George; Foster, Lynley Joy; 5 Tyne Court, Safety Bay; non-payment of rent.
- 1825H—Jasper, John Robert; Cunderdin; Foster, Philip George; Foster, Lynley Joy; 5 Tyne Court, Safety Bay; non-payment of rent.
- 1827H—Cooper, Blair Athol; 12 Chipping Road, City Beach; non-payment of rent.
- 1921H—Cutts, James Edward; P.O. Box 250, Manjimup; non-payment of rent.
- 2133H—F. List and Sons Pty. Ltd.; 223 Collier Road, Bayswater; non-payment of rent.
- 2237H—Friday, Edward Arthur; 14 Mayfair Street, Mt. Claremont; non-payment of rent.
- 2443H—Universal Milling Company Pty. Ltd.; A.N.A. House, St. George's Terrace, Perth; non-payment of rent.
- 2913H—Project Mining Corporation Ltd.; 11th Level, 37 York Street, Sydney; non-payment of rent.
- 2914H—Project Mining Corporation Ltd.; 11th Level, 37 York Street, Sydney; non-payment of rent.
- 2916H—Project Mining Corporation Ltd.; 11th Level, 37 York Street, Sydney; non-payment of rent.
- 2917H—Project Mining Corporation Ltd.; 11th Level, 37 York Street, Sydney; non-payment of rent.
- 2918H—Project Mining Corporation Ltd.; 11th Level, 37 York Street, Sydney; non-payment of rent.
- 2958H—Project Mining Corporation Ltd.; 11th Level, 37 York Street, Sydney; non-payment of rent.
- 3001H—Project Mining Corporation Ltd.; 11th Level, 37 York Street, Sydney; non-payment of rent.

- 3002H—Project Mining Corporation Ltd.; 11th Level, 37 York Street, Sydney; non-payment of rent.
- 3022H—Project Mining Corporation Ltd.; 11th Level, 37 York Street, Sydney; non-payment of rent.
- 3023H—Project Mining Corporation Ltd.; 11th Level, 37 York Street, Sydney; non-payment of rent.
- 3024H—Project Mining Corporation Ltd.; 11th Level, 37 York Street, Sydney; non-payment of rent.
- 3122H—Project Mining Corporation Ltd.; 11th Level, 37 York Street, Sydney; non-payment of rent.
- 3123H—Project Mining Corporation Ltd.; 11th Level, 37 York Street, Sydney; non-payment of rent.
- 3173H—Project Mining Corporation Ltd.; 11th Level, 37 York Street, Sydney; non-payment of rent.
- 3187H—Project Mining Corporation Ltd.; 11th Level, 37 York Street, Sydney; non-payment of rent.
- 3189H—Project Mining Corporation Ltd.; 11th Level, 37 York Street, Sydney; non-payment of rent.
- 3222H—Project Mining Corporation Ltd.; 11th Level, 37 York Street, Sydney; non-payment of rent.
- 3622H—Project Mining Corporation Ltd.; 11th Level, 37 York Street, Sydney; non-payment of rent.
- 3720H—Project Mining Corporation Ltd.; 11th Level, 37 York Street, Sydney; non-payment of rent.
- 4923H—McMillan, Phyllis Ogle; C/- P.O. Box 64, Cannington; non-payment of rent.
- 5030H—McMillan, Phyllis Ogle; C/- P.O. Box 64, Cannington; non-payment of rent.
- 5032H—McMillan, Phyllis Ogle; C/- P.O. Box 64, Cannington; non-payment of rent.
- 6011H—Cooper Sand Supplies Pty. Ltd.; 1731 Albany Highway, Kenwick; non-payment of rent.
- 6143H—Dolling, Herbert Paul; P.O. Box 34, Piawaning; Kowald, Martin Reinhold; 35 Albion Street, Katanning; non-payment of rent.
- 6320H—Murray, Archibald Gordon; 53 West Coast Highway, Waterman's Bay; non-payment of rent.
- 6999H—Eatts, Robin James; John, Thomas David; Day, Robert George; C/- Harding & Associates, P.O. Box 20, Kalamunda; non-payment of rent.
- 7302H—Foster, Frederick George; Wilgarup, Via Palgarup; non-payment of rent.
- 70/8910—Project Mining Corporation Limited; 11th Level, 37 York Street, Sydney; non-payment of rent.
- 70/8911—Project Mining Corporation Limited; 11th Level, 37 York Street, Sydney; non-payment of rent.
- 70/8912—Project Mining Corporation Limited; 11th Level, 37 York Street, Sydney; non-payment of rent.
- 70/10791—Fitzgerald, Kenneth Robert; Fitzgerald, Collin Kingsley; Fitzgerald, Horace; Costeo, Peter George; 247 Ewen Street, Doubleview; non-payment of rent.
- 70/11231—Harrison, George William; Harrison, George Edward; Mingenew; non-payment of rent.
- 70/11943—Harrison, George William; Harrison, George Edward; Mingenew; non-payment of rent.
- 70/12351—Whitsed, Lloyd Norman; Bencubbin North; Gibbs, Bertram Roy; 127 Lacey Street, East Cannington; Gibbs, Harold Lacy; 121 Leake Street, Bayswater; non-payment of rent.
- 70/12960—Schmiechen, Erich; Box H 614, G.P.O., Perth; non-payment of rent.
- 70/12961—Schmiechen, Erich; Box H 614, G.P.O., Perth; non-payment of rent.
- 70/12972—Schmiechen, Erich; Box H 614, G.P.O., Perth; non-payment of rent.
- 70/13278—Schmiechen, Erich; Box H 614, G.P.O., Perth; non-payment of rent.
- 70/13279—Schmiechen, Erich; Box H 614, G.P.O., Perth; non-payment of rent.
- 70/13351—Biala Nominees Pty. Ltd.; Taxca Pty. Ltd.; Chelsea Village, 145 Stirling Highway, Nedlands; non-payment of rent.
- 70/13354—Biala Nominees Pty. Ltd.; Taxca Pty. Ltd.; Chelsea Village, 145 Stirling Highway, Nedlands; non-payment of rent.
- 70/13355—Mining Corporation Exploration N.L.; 10 William Street, Perth; Taxca Pty. Ltd.; Chelsea Village, 145 Stirling Highway, Nedlands; non-payment of rent.
- 70/13581—Giles, John Ernest; R.M.B. 307A, Boyup Brook; non-payment of rent.
- 70/13601—Biala Nominees Pty. Ltd.; Taxca Pty. Ltd.; Chelsea Village, 145 Stirling Highway, Nedlands; non-payment of rent.
- 70/13613—Odgaard Pty. Ltd.; 57 Emberson Street, Morley; non-payment of rent.
- 70/13733—Whitsed, Lloyd Norman; Bencubbin North; Gibbs, Bertram Roy; 127 Lacey Street, East Cannington; Gibbs, Harold Lacy; 121 Leake Street, Bayswater; non-payment of rent.
- 70/13734—Whitsed, Lloyd Norman; Bencubbin North; Gibbs, Bertram Roy; 127 Lacey Street, East Cannington; Gibbs, Harold Lacy; 121 Leake Street, Bayswater; non-payment of rent.
- 70/13735—Whitsed, Lloyd Norman; Bencubbin North; Gibbs, Bertram Roy; 127 Lacey Street, East Cannington; Gibbs, Harold Lacy; 121 Leake Street, Bayswater; non-payment of rent.
- 70/13736—Whitsed, Lloyd Norman; Bencubbin North; Gibbs, Bertram Roy; 127 Lacey Street, East Cannington; Gibbs, Harold Lacy; 121 Leake Street, Bayswater; non-payment of rent.
- 70/13764—Caporn, Percy Robert; Nukarni; non-payment of rent.
- 70/13766—Three Springs Talc Pty. Limited; C/- 191 Great Eastern Highway, Belmont; non-payment of rent.
- 70/13774—Offer, James William; "Lillyvale", Burekup; non-payment of rent.
- 70/13775—Offer, James William; "Lillyvale", Burekup; non-payment of rent.
- 70/13776—Offer, James William; "Lillyvale", Burekup; non-payment of rent.
- 70/13941—R.D.C. Projects Pty. Ltd.; 290 Scarborough Beach Road, Osborne Park; non-payment of rent.
- 70/14042—Hunt, Dudley; Hunt, Arthur; Three Springs; non-payment of rent.
- 70/14043—Hunt, Dudley; Hunt, Arthur; Three Springs; non-payment of rent.
- 70/14072—G. Korsunski Pty. Ltd.; C/- Balcatta Limestone & Hirings, 43 Hector Street, Osborne Park; non-payment of rent.
- 70/14216—Steding, Nicolas; Steding, Victoria; 48 Potts Street, Melville Heights; non-payment of rent.

MINING ACT, 1904.
(Regulation 180).

Warden's Office,
Broome, 5th May, 1975.

TAKE notice that it is the intention of the Warden of the Goldfield or Mineral Field mentioned hereunder, on the date mentioned, to issue out of the Warden's Court an order authorising the cancellation of registration of the undermentioned Mining Tenements in accordance with Regulation 180 of the Mining Act, 1904. An order may issue in the absence of the registered holder, but should he desire to object to such order he must before the date mentioned, lodge at the Warden's Office an objection containing the grounds of such objection, and, on the date mentioned, the Warden will proceed to hear and determine the same, in accordance with the evidence then submitted.

I. G. MARTIN,
Warden.

To be heard at the Warden's Court, Broome, on Wednesday, the 6th day of August, 1975.

No.; Name and Address of Registered Holder;
Reason for Cancellation.

WEST KIMBERLEY GOLDFIELD.

Mineral Claims.

- 04/1181—Victor Kingsford Russell; 442 Murray Street, Perth; Non-payment of rent.
- 04/1300—Bruce William Gray; Kenneth Maxwell Norton; Anna Plains Station, Port Hedland; Joseph Anthony De Pledge; Mandora Station, Port Hedland; Non-payment of rent and no Miners Right.
- 04/1301—Bruce William Gray; Kenneth Maxwell Norton; Anna Plains Station, Port Hedland; Joseph Anthony De Pledge; Mandora Station, Port Hedland; Non-payment of rent and no Miners Right.
- 04/1319—Bruce William Gray, Kenneth Maxwell Norton; Anna Plains Station, Port Hedland; Joseph Anthony De Pledge; Mandora Station, Port Hedland; Non-payment of rent and no Miners Right.
- 04/1335—Georges Henri Brouxhoun; Vernon Francis Hefferman; 17 Ord Street, West Perth; Lawrence Raymon Law-Davis; 92 Halvorsen Road, Mt. Lawley; Non-payment of rent and no Miners Right.

04/1517—Trend Exploration Pty. Ltd.; 14th Level, Australia Square, Sydney, N.S.W.; Non-payment of rent.

04/1544—Hannan Minerals Pty. Ltd.; Box 186 Applecross; Non-payment of rent and no Miners Right.

Quarrying Areas.

04/2—Dampier Mining Company Ltd.; 37 St. George's Terrace, Perth; Non-payment of rent.

04/12—Dario De Biasi; Box 151, Derby; Non-payment of rent and no Miners Right.

04/13—Kimberley Colourestone Industry Pty. Ltd.; c/o Wilson, Bishop, Bowes and Craig, 24 Stirling Street, Bunbury; Non-payment of rent and no Miners Right.

04/14—Kimberley Colourestone Industry Pty. Ltd.; c/o Wilson, Bishop, Bowes and Craig, 24 Stirling Street, Bunbury; non-payment of rent and no Miners Right.

04/15—Kimberley Colourestone Industry Pty. Ltd.; c/o Wilson, Bishop, Bowes and Craig, 24 Stirling Street, Bunbury; Non-payment of rent and no Miners Right.

04/16—Kimberley Colourestone Industry Pty. Ltd.; c/o Wilson, Bishop, Bowes and Craig, 24 Stirling Street, Bunbury; Non-payment of rent and no Miners Right.

04/17—Kimberley Colourestone Industry Pty. Ltd.; c/o Wilson, Bishop, Bowes and Craig, 24 Stirling Street, Bunbury; Non-payment of rent and no Miners Right.

Commonwealth of Australia.

PETROLEUM (SUBMERGED LANDS) ACT,
1967-1973.

State of Western Australia.

PETROLEUM (SUBMERGED LANDS) ACT, 1967.

Department of Mines,
Perth, 14th July, 1975.

NOTICE is hereby given that Exploration Permit W.A.-30-P held by Bocal Pty. Ltd., Woodside Oil No Liability and Shell Development (Australia) Pty. Ltd. expired on the 2nd July, 1975.

ANDREW MENSAROS,
Designated Authority.

GOVERNMENT RAILWAYS ACT, 1904-1973.

Western Australian Government,
Railways Commission,
Perth, 10th July, 1975.

HIS Excellency the Lieutenant Governor and Administrator in Executive Council acting under the provisions of sections 73 and 98 of the Government Railways Act, 1904-1973, has made the regulations set forth in the Schedule below.

R. J. PASCOE,
Commissioner of Railways.

Schedule.

Regulations.

1. In these regulations the Government Railways Act Regulations published in the *Government Gazette* on the 3rd May, 1955 and amended by a notice so published on the 23rd August, 1974 are referred to as the principal regulations.

2. The Schedule to the principal regulations is amended by adding after the passage "Commercial Manager." the passage "Director, Management Services Bureau."

GOVERNMENT RAILWAYS ACT, 1904-1973.

Office of the Commissioner of Railways,
Perth, 10th July, 1975.

HIS Excellency the Lieutenant Governor and Administrator in Executive Council has been pleased to approve of the by-laws made by the Western Australian Government Railways Commission pursuant to the Government Railways Act, 1904-1973, as set forth in the Schedule hereunder.

R. J. PASCOE,
Commissioner of Railways.

Schedule.

BY-LAWS.

- Principal by-law. 1. In these by-laws, the by-law published as by-law 54 of the Railway By-laws, in the *Government Gazette* of the 14th May, 1940 and amended from time to time thereafter by notices published in the *Government Gazette* is referred to as the principal by-law.
- Part XVII amended. 2. Part XVII of the Rules in the Schedule to the principal by-law is amended—
- (a) as to the passage immediately under the heading "Division 5—Double Line Block Telegraph System. (a)—Rules Applicable to All Instruments." immediately after Rule 282, by deleting the passage commencing with the passage "Rules 283" in line four of that passage and ending with the passage "Instruments." in lines nine and ten of that passage. ;
 - (b) as to The Table "CODE OF BELL SIGNALS." to Rule 284—
 - (i) by deleting the expressions "305", "323", "324" and "325" wherever occurring under the column headed "Rule"; and
 - (ii) by deleting the expression "307" wherever occurring under the column headed "Rule" and the matter entered under the other columns of The Table in respect of that expression;
 - (c) as to Rule 285—
 - (i) by deleting the passage "rules 305, 314, 323," in line five of subrule (1) and substituting the passage "rule 314"; and
 - (ii) by deleting the passage "rules 305, 314 and 323" in line two of subrule (2) and substituting the passage "rule 314"; and
 - (d) as to Rule 286, by deleting the passage "rules 305, 314, 323" in line ten of subrule (4) and substituting the passage "rule 314";
 - (e) as to Rule 290—
 - (i) by deleting the passage "rules 303, 314 or 323" in line three of paragraph (b) of subrule (2) and substituting the passage "rule 314"; and
 - (ii) by deleting the passage in brackets immediately after subrule (3) and substituting the following passage—(See rule 319.) ;
 - (f) as to Rule 298, by revoking subrule (1) and substituting the following subrule—
 - (1) In the event of a rail contact not being actuated when a train passes over it, the Signaller, except where otherwise ordered, must restore the apparatus to normal immediately after the failure, in accordance with rule 316 of these rules. ;
 - (g) by deleting the heading "(B)—Rules Applicable to Electric Lock and Block Instruments." after Rule 299 and the passage immediately after that heading commencing with the word "Rules" in line one after that heading and ending with the passage "instruments." in line four after that heading and substituting the following heading—
 - (b)—Rules Applicable to Three Position Block Instruments." ;
 - (h) by deleting the diagram entitled "LOCK AND BLOCK INSTRUMENT" under the heading "(B)—Rules Applicable to Electric Lock and Block Instruments." and the explanation following that diagram;
 - (i) by deleting Rules 302 to 310 (both inclusive);
 - (j) by deleting the heading "(c)—Rules Applicable to Three Position Block Instruments." after Rule 310;
 - (k) by deleting the heading "(d)—Rules Applicable to Two Position Block Instruments." after Rule 319;
 - (l) by deleting the diagram entitled "TWO POSITION BLOCK INSTRUMENT" immediately under the heading "(d)—Rules Applicable to Two Position Block Instruments." and the explanatory note immediately after that diagram; and
 - (m) by deleting Rules 321 to 327 (both inclusive).

The Western Australian Government Railways Commission acting pursuant to the powers conferred by the Government Railways Act, 1904-1973, hereby makes the by-laws set forth in the Schedule to the attached notice.

R. J. PASCOE,
Commissioner of The Western
Australian Government Railways.

COMPANIES ACT, 1961-1973.

(Section 272 (1).)

Lockhart Engineering Pty. Ltd. (In Liquidation).

NOTICE is hereby given that the Final Meeting of Creditors of Lockhart Engineering Pty. Ltd. (in Liquidation) will be held at the Offices of John C. Hanson & Co., Chartered Accountants, 1185 Hay Street, West Perth, on Tuesday, 12th August, 1975, at 11.00 o'clock in the forenoon.

Business.

- (1) To receive and adopt the Liquidator's Final Distribution Statement.
- (2) To approve the Liquidator's Remuneration.
- (3) Pursuant to section 284 (3) to direct that all Books and papers of the Company and Liquidator be destroyed after a period of three months after the dissolution of the Company.

Dated this 10th day of July, 1975.

J. C. HANSON,
Liquidator.

COMPANIES ACT 1961-1973.

Notice of Intention to Declare Dividend.

In the Matter of Lockhart Engineering Pty. Ltd. (in Liquidation) in the State of Western Australia.

NOTICE is hereby given that a Third and Final Dividend is to be declared in this matter. The Dividend will be payable to those Creditors who have proved their claims on or before the 28th July, 1975.

Dated this 10th day of July, 1975.

J. C. HANSON,
Liquidator.

(John C. Hanson & Co., Chartered Accountants,
1185 Hay Street, West Perth, W.A. 6005.)

COMPANIES ACT, 1961-1973.

(Section 254 (2).)

Notice of Resolution.

K.B. Quality Printers Pty. Ltd.

Trading as Challenge Print.

To the Commissioner of Corporate Affairs:

AT a general meeting of the members of K.B. Quality Printers Pty. Ltd. Trading as Challenge Print duly convened and held at 11.30 a.m. on the 9th day of July, 1975, the special resolution set out below was duly passed.

It was unanimously resolved that the company be wound up voluntarily and that Dudley Norman Allan, Chartered Accountant, be and is hereby appointed Liquidator.

Dated this 9th day of July, 1975.

B. BROUGH,
Secretary.

COMPANIES ACT, 1961-1973.

Notice of Resolution.

AT an Extraordinary General Meeting of the members of Senim Minerals Pty. Ltd., duly convened and held at 6 O'Connell Street, Sydney, on the 10th day of July, 1975, the following Special Resolution was duly passed:—

That the company be wound up voluntarily and Messrs. Bruce Henry Smith and Michael John Barry, Chartered Accountants, both of 30 Kings Park Road, West Perth, be appointed Joint Liquidators (either authorised to act solely).

B. H. SMITH,
M. J. BARRY,
Joint Liquidators.

(B. O. Smith & Son, Chartered Accountants, 30
Kings Park Road, West Perth. Telephone: 22 6122.)

COMPANIES ACT, 1961-1973.

Supreme Court (Companies) Rules, 1963.

Advertisement for Creditors to Prove Their Claims.

Company: Westgate Hardware Pty. Ltd.
(In Liquidation).

THE creditors of the abovenamed company are hereby advised that I have fixed Wednesday, the thirteenth day of July, 1975, as the certain day on or before which day the creditors of the company are to prove their debts or claims and to establish any title they may have to priority under Section 292 of the W.A. Companies Act or be excluded from the benefit of any distribution made before those debts are proved, or, as the case may be, from objecting to the distribution.

Creditors claims are to be submitted on a Proof of Debt form only, which should set out their names and addresses and the particulars of their debts or claims and the names and addresses of their solicitors, if any, and be forwarded to the liquidator of the above company, Dudley Norman Allan, Chartered Accountant, 10th Floor, T & G Building, 37 St. George's Terrace, Perth, by the above date.

Creditors who have already lodged a Proof of Debt form in this matter need not lodge another.

Dated this eleventh day of July, 1975.

D. N. ALLAN,
Liquidator of
Westgate Hardware Pty. Ltd.
(In Liquidation).

COMPANIES ACT, 1961-1973.

(Section 254 (2).)

Yellow Cabs Holdings (W.A.) Pty. Limited

NOTICE is hereby given that at a General Meeting of Members of the abovenamed company held on twenty-seventh June, 1975, the following special resolution was duly passed—

That the Company be wound up voluntarily and that Alfred Edward Boddington of 55 St. George's Terrace, Perth, Western Australia, be appointed liquidator of the Company.

Notice is also given that after 21 days from this day I shall proceed to distribute the assets.

All creditors having any claims against the company should furnish particulars of same by that date otherwise I shall proceed to distribute the assets without regard to their claim.

Dated this seventeenth day of July, 1975.

A. E. BODDINGTON,
Liquidator.

(Peat, Marwick, Mitchell & Co., 55 St. George's
Terrace, Perth 6000.)

COMPANIES ACT 1961-1973.

Notice of Meeting of Creditors.

Chateau B Pty. Ltd. (formerly Chateau Barnard
Pty. Ltd.)

NOTICE is hereby given that a meeting of creditors of Chateau B Pty. Ltd. (formerly Chateau Barnard Pty. Ltd., will be held at the Board Room of Credit Management and Administration Services Pty. Ltd., Suite 17, Second Floor, 196 Adelaide Terrace, Perth, on the 28th July, 1975, at 10.00 a.m.

Agenda:

1. To receive a report from a Director of the Company nominated by a General Meeting of Members to be held at 196 Adelaide Terrace, Perth, W.A., on the 28th July, 1975, at which a Special Resolution may be passed.

That the Company be wound up voluntarily and that a Liquidator be appointed for the purpose of winding up in view of the inability of the Company by reason of its liabilities to continue its business.

2. In the event of the contributories in the General Meeting having resolved that the Company go into voluntary Liquidation to nominate a Liquidator or if the members have nominated a Liquidator to consider the confirmation of his appointment.
3. If thought fit to appoint a committee of Inspection pursuant to section 262 of the W.A. Companies Act, 1961-1973.
4. To fix the remuneration of the proposed Liquidator or to delegate such power to the Committee of Inspection if appointed.
5. Any other business.

Dated this 16th day of July, 1975.

P. C. WOLFE,
Director.

(Shepherd & Partners, 2nd Floor, 196 Adelaide Terrace, Perth, W.A.).

IN THE SUPREME COURT OF
WESTERN AUSTRALIA.

Company No. 48 of 1975.

In the matter of the Companies Act, 1961 and Amendments, and in the matter of Rabbit Rock Pastoral Co. Pty. Ltd.

NOTICE is hereby given that a Petition for the winding up of the abovenamed Company by the Supreme Court was on the 30th day of June, 1975 presented by Arthur Percy Osborne and that the said Petition is directed to be heard before the Court sitting at Perth at the hour of 10.30 o'clock in the forenoon on Monday the 25th day of August, 1975; and any creditor or contributory of the said Company desiring to support or oppose the making of an Order on the said Petition may appear at the time of hearing by himself or his Counsel for that purpose; and a copy of the Petition will be furnished to any creditor or contributory of the said Company requiring the same by the undersigned on payment of the regulated charge for the same.

The Petitioner's address is care of Messrs. Williams & Williams of Third Floor, Law Chambers, Cathedral Square, Perth in the State of Western Australia.

The Petitioner's Solicitors are Messrs. Williams & Williams of Third Floor, Law Chambers, Cathedral Square, Perth.

WILLIAMS & WILLIAMS,
Solicitors for the Petitioner.

NOTE: Any person who intends to appear on the hearing of the said Petition must serve on or send by post to the abovenamed Solicitors, Messrs. Williams & Williams of Third Floor, Law Chambers, Cathedral Square, Perth notice in writing of his intention so to do. The notice must state the name and address of the person, or, if a firm, the name and address of the firm and must be signed by the person or firm, or his or their Solicitor (if any), and must be served, or, if posted must be sent by post in sufficient time to reach the abovenamed, not later than four o'clock in the afternoon of Friday the 22nd day of August, 1975.

COMPANIES ACT, 1961-1973.

Notice of Meeting of Creditors.

Westphal Bros. & Co. Pty. Ltd.

NOTICE is hereby given that a meeting of creditors of Westphal Bros. & Co. Pty. Ltd. will be held at C. S. Harper Hall, 292 Hay Street, Perth on the 21st July, 1975 at 11 a.m.

Agenda:

1. To receive a report from a director of the Company nominated by a general meeting of members to be held at 196 Adelaide Terrace, Perth, W.A., on the 21st July, 1975 at which a special resolution may be passed:—

That the company be wound up voluntarily and that a liquidator be appointed for the purpose of winding up in view of the inability of the company by reason of its liabilities to continue its business.

2. In the event of the contributories in the general meeting having resolved that the company go into voluntary liquidation to nominate a liquidator or if the members have nominated a liquidator to consider the confirmation of his appointment.
3. If thought fit to appoint a Committee of Inspection pursuant to section 262 of the W.A. Companies Act, 1961-1973.
4. To fix the remuneration of the proposed liquidator or to delegate such power to the Committee of Inspection if appointed.
5. Any other business.

Dated this 25th day of June, 1975.

A. E. WESTPHAL,
Director.

(Shepherd & Partners, 2nd Floor, 196 Adelaide Terrace, Perth, W.A.).

COMPANIES ACT, 1961-1973.

Notice of Meeting of Creditors of Frank Holdings Pty. Ltd.

NOTICE is hereby given that pursuant to section 260 of the Companies Act, 1961, and amendments, a meeting of creditors of Frank Holdings Pty. Ltd., will be held in the office of N. F. V. Curtis, 1 Kalamunda Road, Kalamunda, on Monday, 18 the August, 1975, at 9.30 a.m.

Dated this 16th day of July, 1975.

F. FRANKS,
Director.

COMPANIES ACT, 1961-1973.

Kitchener Mining Corporation Ltd.

(in Liquidation).

Advertisement for Creditors.

Notice of Intention to Declare Dividend.

THE creditors of the abovenamed Company are required on or before the 8th August, 1975, to send their names and addresses and the particulars of their debts or claims and the names and addresses of their Solicitors, if any, to K. E. Judge, the joint liquidator, care of Shepherd & Partners.

Creditors are advised that their claims are to be submitted on the requisite Proof of Debt form only. Any creditor not lodging his claim before the prescribed date will be excluded from the benefit of any distribution made.

Dated this 16th day of July, 1975.

K. E. JUDGE,
Joint Liquidator.

(Shepherd & Partners, 2nd Floor, 196 Adelaide Terrace, Perth, W.A.).

COMPANIES ACT, 1961-1973.

(Regulation 7 (2).)

Notice of Meeting of Creditors of Omega Photographics W.A. Pty. Ltd.

NOTICE is hereby given that a Meeting of the Creditors of Omega Photographics W.A. Pty. Ltd. will be held on Wednesday, 23rd July, 1975 at 2.00 o'clock in the afternoon at Riverside Lodge Motel, 150 Mounts Bay Road, Perth.

Agenda:

To discuss the affairs of the Company and if thought fit that the Company be voluntarily wound-up.

Dated this 11th day of July, 1975.

A. MORSKATE,
Director.

PARTNERSHIPS DISSOLVED.

NOTICE is hereby given of the termination of the partnership known as "Maida Vale Investments" as at 25th of June 1975 in accordance with Clause 26 of the Partnership Deed dated 31st July, 1969.

Signed: Capital Finance Pty. Ltd.,
V. C. Wheatley
Cumulative Enterprises Pty. Ltd.,
C. J. Thorniley,
S. Newman
Hampton Holdings Pty. Ltd.,
V. C. WHEATLEY,
Chairman of Directors.

TRUSTEES ACT, 1962.

Notice to Creditors and Claimants.

CREDITORS and other persons having claims (to which section 63 of the Trustees Act, 1962 relates) in respect of the estates of the undermentioned deceased persons are required by The Perpetual Executors Trustees and Agency Company (W.A.) Limited of 89 Saint George's Terrace, Perth, to send particulars of their claims to the company by the undermentioned date after which date the said company may convey or distribute the assets having regard only to the claims of which the company then has notice.

Claims for the following expire 22nd August, 1975.

Colebatch, Marion Frances, late of 27 Portland Street, Nedlands, Widow. Died 10th January, 1975.

Houston, Henry William, late of Sunset Hospital, Nedlands, but formerly of 376 Cambridge Street, Wembley, Retired Locksmith. Died 5th August, 1968.

Patterson, Elizabeth, late of Parkside Lodge Richardson Street, South Perth, Widow. Died 16th May, 1975.

Claims for the following expire 29th August, 1975.

Daly, William Joseph, late of 2 Beverley Road, Cloverdale, but formerly of Esperance, School Teacher. Died 2nd May, 1975.

Hill, George Trevor, late of 16 Bedwell Street, Emu Point, Albany, but formerly of Kalgan River via Albany, Company Manager. Died 22nd November, 1974.

Kelly, Roland Andrew, late of Pinaroo, Dumbleyung, Farmer. Died 16th May, 1975.

Dated at Perth this 16th day of July, 1975.

The Perpetual Executors Trustees
and Agency Company (W.A.)
Limited,

B. A. BUTCHER,
Manager.

NOTICE TO CREDITORS AND CLAIMANTS.

THE WEST AUSTRALIAN TRUSTEE EXECUTOR AND AGENCY COMPANY LIMITED, of 135 St. George's Terrace, Perth, requires creditors and other persons having claims (to which section 63 of the Trustees Act, 1962, relates) in respect of the estates of the undermentioned deceased persons, to send particulars of their claims to it by the date stated hereunder, after which date the Company may convey or distribute the assets, having regard only to the claims of which it then has notice.

Last Day for Claims, 18/8/75.

Ashton, Vita Unie, late of 57 Meriwa Street, Nedlands, Spinster, died 10/4/75.

Bridge, David William, late of 264 High Road, Riverton, Flying Instructor, died 19/4/75.

Bruce, Joseph Claude, formerly of 12 MacDonald Street, Kalgoorlie, late of Metropole Hotel, Boulder, Hotel Proprietor, died 1/11/73.

Collins, Norman Hastings, late of 10 Duke Street, Benley, Retired Gardner, died 5/5/75.

Copping, Florence Helena Rosena, also known as Florence Elma Rosena Copping, late of 42 Fourth Avenue, Bassendean, widow, died 24/3/75.

Greatrex, Horace George, late of Unit 1, 6 Salvado Street, Mosman Park, Retired Salesman, died 9/4/75.

Lander, Raymond Malcolm, late of 679 Hay Street, Jolimont, Accountant, died 25/5/75.

Lorimer, Glencairn James, late of 25 Arundel Avenue, Greenmount, Warehouse Manager, died 25/5/75.

Low, George Henry, late of 123 Birkett Street, Bedford Park, Geologist, died 1/4/75.

Martin, Elma, late of Parkside Lodge Hospital, 23 Richardson Street, South Perth, widow, died 24/4/75.

Polkinghorne, George Marshall, late of Brown Street, Bencubbin, Shire Employee, died 3/3/75.

Sargeant, Stella Augustus Minnie, late of 20 Hotham Street, Bayswater, Married Woman, died 5/5/75.

Sears, John, late of 41 Eric Street, Cottesloe, Retired Bookmaker, died 12/3/75.

Taylor, Eleanor Catherine, late of 31 Mullings Way, Myaree, Widow, died 20/4/75. (Enquiries to 35 Adelaide Street, Fremantle, Tel. 35 6431.)

Thomas, Norman Arthur, late of 35 Great Northern Highway, Middle Swan, Retired Master Butcher, died 5/5/75.

Tomlinson, Wilfred James, late of 37 Edinboro Street, Mt. Hawthorn, Retired Farmer, died 25/3/75.

Dated at Perth this 17th day of July, 1975.

L. C. RICHARDSON,
Manager.

TRUSTEES ACT, 1962.

Notice to Creditors and Claimants.

CREDITORS and other persons having claims (to which section 63 of the Trustees Act relates) in respect of the estates of the under-mentioned deceased persons are required to send particulars of their claims to me on or before the respective dates shown hereunder after which dates I may convey or distribute the assets, having regard only to the claims of which I then have notice.

Dated this 8th day of July, 1975.

A. E. MARSHALL,
Public Trustee,
565 Hay Street, Perth.

Name; Address and Occupation; Date of Death;
Last Date for Claims.

Bodey, William Oxley; East Perth Hotel Claisebrook Road, East Perth, W.A.G.R. Employee; 31/1/75; 18/8/75.

Carbardie, William; Port Hedland District Hospital Nursing Home, Retired Labourer; 12/6/75; 18/8/75.

Clark, James; Sunset Hospital Nedlands; 9/12/74; 18/8/75.

Cowan, Michael; 10 Ferguson Street, Alfred Cove Retired W.A.G.R. Employee; 16/5/75; 25/8/75.

Curtin, Elsie; 24 Jarrad Street, Cottesloe, Widow; 24/6/75; 25/8/75.

Dodd, Ada; Flat 6/225 St George's Terrace, Perth, Married Woman; 27/6/75; 25/8/75.

Grabek, Stanislaw; 121 Alma Road, North Perth; 29/1/75; 25/8/75.

Gurr, William Pearce; formerly of 278 Leonard Way Yanchep, late of Lot 198 Kaiber Avenue, Yanchep; 7/5/75; 25/8/75.

Hall, Etheline Gertrude (also known as Evelyn Gertrud); 18 Webb Street, Cottesloe, Widow; 29/6/75; 25/8/75.

Hortin, Irene Winifred; 16 Seventh Avenue, Maylands, Separated; 14/8/74; 18/8/75.

Hughes, Charles Walter; 20 Patrick Street, Bunbury, Retired W.A.G.R. Guard; 20/12/74; 18/8/75.

Knox, Edna Mae Prowse; Flat 25 Scottish Masonic Homes Freedman Road, Mt. Lawley, Widow; 22/6/75; 25/8/75.

Lawrie, Robert; 37 Greenshields Street, Albany, Retired P.M.G. Linesman; 3/5/75; 18/8/75.

Miller, Catherine; formerly of Noggerup late of 65 Allnut Street Mandurah, Widow; 3/5/75; 18/8/75.

Mincham, John William; formerly of 18 Plumer Street Kalgoorlie late of Victoria Park Nursing Home East Victoria Park, Retired Miner; 18/5/75; 18/8/75.

Murdock, Alice Selina; formerly of 36 Walter Road Bassendean late of Corlei Hospital, 18 Ley Street South Como, Spinster; 4/6/75; 25/8/75.

Paterson, Ian Roberts; formerly of 140 Geographe Bay Road West Busselton late of Sir Charles Gairdner Hospital Shenton Park, Retired Farmer; 14/5/75; 18/8/75.

Ross, Joshua; 98 Stuart Street, Inglewood; 5/5/75; 25/8/75.

PUBLIC TRUSTEE ACT, 1941-1975.

NOTICE is hereby given that pursuant to section 14 of the Public Trustee Act, 1941-1975, the Public Trustee has elected to administer the estates of the undermentioned deceased persons.

Dated at Perth the 14th day of July, 1975.

A. E. MARSHALL,
Public Trustee,
565 Hay Street, Perth.

Name of Deceased; Occupation; Address;
Date of Death; Date Election Filed.

Ross, Joshua; Retired Lift Driver; Inglewood; 5/5/75; 9/7/75.

Eva, Michael Samuel Paul; Retired Trolley Bus Driver; North Perth; 4/5/75; 9/7/75.

Dawson, Herbert Victor; Retired Motor Mechanic; Quinns; 4/4/75; 9/7/75.

Del Buono, Antonio; Retired Market Gardener, Merredin; 8/12/72; 9/7/75.

Gover, Leonard; Invalid Pensioner; Kewdale; 9/7/74; 7/7/75.

Gordon, Alan Henry; Parts Assistant; South Perth; 2/5/75; 9/7/75.

Smith, Augusta Fanny; Widow; Geraldton; 23/5/75; 9/7/75.

Priestley, Adam; Retired Joiner; Floreat Park; 8/5/75; 9/7/75.

Holt, Harry; Retired Fitter and Turner; Queens Park; 15/5/75; 9/7/75.

Durel, Leopold Jean Albert; Retired Metropolitan Water Supply Employee; Morley; 19/5/75; 9/7/75.

Bodey, William Oxley; Railway Employee; East Perth; 31/1/75; 7/7/75.

Glynn, Thomas Evans; Retired Accountant; Maylands; 26/5/75; 7/7/75.

Mickle, Colin William; Retired Commonwealth Civil Servant; Applecross; 18/5/75; 7/7/75.

Carter, Albert Barrington; Timber Worker; Manjimup; 16/4/75; 7/7/75.

Bremner, John Claremont; Retired Carpenter; Dianella; 12/4/75; 7/7/75.

Rudrum, Stanley Theodore; Retired Storeman; Woodlands; 15/7/74; 7/7/75.

Jeffs, Thomas; Cleaner; Perth; 19/5/75; 30/6/75.

Brougham, Bertram; Retired Electrical Mechanic; Inglewood; 30/4/75; 30/6/75.

Kenney, Morton; Retired Farmer; Bassendean; 31/5/70; 2/7/75.

Toulson, James; Retired Bricklayer; Osborne Park; 17/5/75; 7/7/75.

de la Hunty, Beatrice Joan; Married Woman; Morley; 23/7/73; 7/7/75.

McGowan, John William Michael; Labourer; Doubleview; 10/4/74; 7/7/75.

Brown, Geraldine Elizabeth; Spinster; Nakara, Northern Territory; 25/12/74; 7/7/75.

TRUSTEES ACT, 1962.

Notice to Creditors and Claimants.

CREDITORS and other persons having claims (to which section 63 of the Trustees Act relates) in respect of the estates of the undermentioned deceased persons are required to send particulars of their claims to me on or before the respective dates shown hereunder after which dates I may convey or distribute the assets, having regard only to the claims of which I then have notice.

Dated this 14th day of July, 1975.

A. E. MARSHALL,
Public Trustee.
565 Hay Street, Perth.

Name; Address and Occupation; Date of Death;
Last Date for Claims.

Ablett, Martha Hanora; 101 Basinghall Street, East Victoria Park, Widow; 20/6/75; 1/9/75.

Blakely, Ilma Ellen Colma; 68 Dunedin Street, Mt. Hawthorn, Widow; 16/6/75; 1/9/75.

Charlton, Jacquetta Amelia Yates; formerly of 152 Roberts Street, Joondanna; late of Home of Peace, Inglewood, Widow; 15/3/74; 18/8/75.

Chilcott, Mary Annie; 25 Willis Street, East Victoria Park, Married Woman; 14/5/75; 1/9/75.

Cox, Albert Frederick; 108 Lincoln Street, Highgate, Retired Painter; 24/5/75; 1/9/75.

Curlewis, Verna Florence; 101 Garratt Road, Bayswater, Divorcee; 25/4/75; 1/9/75.

Dawson, Herbert Victor; formerly of 199 Ocean Drive, Quinns; late of Mt. Yokine Hospital, Spencer Street, Yokine; Retired Motor Mechanic; 4/4/75; 1/9/75.

Dowling, Muriel Jessie; Hamersley Hospital, Rokeby Road, Subiaco, Spinster; 4/6/75; 1/9/75.

Duffy, Rebecca; 123 Westminster Street, East Victoria Park, Widow; 10/6/75; 1/9/75.

Gardiner, Stanley; 24 Frederick Street, Midland, Retired Store Manager; 23/5/75; 1/9/75.

Godecke, Harold Leslie; 61 Abbett Street, Scarborough, Retired Farmer; 4/2/75; 1/9/75.

Herring, Edmond (also known as Herring, Edmund Joseph); 8 Ecclestone Street, Bunbury, Retired Clerk; 30/4/75; 25/8/75.

Hodgkinson, Dorothy Adela; 7 Myrtle Street, Perth, Spinster; 13/6/75; 1/9/75.

Holme, Helen Frances; 82 Arcadia Drive, Shoalwater, Widow; 15/6/75; 1/9/75.

Holt, Harry; Home of Peace, Inglewood, Retired Fitter and Turner; 15/5/75; 25/8/75.

Le Mercier, Charles Richard; Box 21 Scaddan, General Merchant; 2/5/75; 25/8/75.

Mandry, George Giles; "Waterside" Farm, Boyson Road, North Collie, Retired Orchardist; 22/6/75; 25/8/75.

Martin, George; 203 Stirling Street, Perth, Retired Pastrycooks Assistant; 9/6/75; 1/9/75.

Moorhead, Anthony Frederick; War Veterans Home, Alexander Drive, Mt. Lawley, Pensioner; 25/6/75; 25/8/75.

Payne, Kenneth George; Exmouth, Storekeeper; 31/12/74; 25/8/75.

Phippard, Florence Ethel; Mt. Henry Hospital, Cloister Avenue, Manning, Spinster; 21/6/75; 1/9/75.

Retallack, Claude Thomas; formerly of 11 Scott Street, Guildford, late of Mt. Henry Hospital, Como, Retired Tractor Mechanic; 8/6/75; 1/9/75.

Rosielle, Willemine Fredrika; 33 Bourne Street, Morley, Married Woman; 26/6/75; 18/8/75.

Schmidt, Alma Catherine; 101 York Street, Subiaco, Widow; 17/2/75; 1/9/75.

Watters, Veronica Catherine; Leawood Rest Home, Helena Valley, Widow; 15/4/75; 1/9/75.

Wood, John Vincent; 10 Kathleen Street, Trigg, Theatre Manager; 17/5/75; 1/9/75.

INDEX TO PARLIAMENTARY DEBATES (Hansard)

28th Parliament, First Session 1974

Legislative Council and
Legislative Assembly

Prices:—

Counter Sales—0.30

Mailed—0.80

Report of Government Secondary Schools
Discipline Committee.

DISCIPLINE IN SECONDARY SCHOOLS IN WESTERN AUSTRALIA 1972

Prices—

Over the counter—\$1.00

Mailed Local—(plus) 0.55

Mailed Country—(plus) 0.72

Eastern States Postage rate on 1kg

NOTICE

MOTOR VEHICLE DEALER'S ACQUISITION FORM 2

PRICE—

Counter Sales—\$3.50 per 100 forms

Mailed Local—(plus) 0.54 per 100 forms

Mailed Country—(plus) 0.75 per 100
forms

MOTOR VEHICLE DEALER'S DISPOSAL FORM 3

PRICE—

Counter Sales—\$2.20 per 100 forms

Mailed Local—(plus) 0.50 per 100 forms

Mailed Country—(plus) 0.50 per 100
forms

NOTE.—Forms 2 and 3 only stocked by
Government Printer.

(9)—49008

NOTICE

INCREASE DUE TO INCREASED POSTAL CHARGES
APPLICABLE FROM 1st OCTOBER, 1974

STANDING ORDER SUBSCRIPTION SERVICE

(Price quoted includes postage)
Western Australian Statutes—Per annum.

	Local	S.A. and N.T.	Tas., Vic., N.S.W., Qld., P.N.G.
	\$	\$	\$
Loose Statutes (\$6.50)	7.70	8.50	9.30
Bound Statutes (\$8.00)	9.20	10.20	10.80
Loose and Bound Statutes (\$14.50)	16.90	18.90	20.10

Sessional Bills—\$12.50 AUSTRALIA WIDE.

FLORA OF WESTERN AUSTRALIA

Vol. 1, Part 1 (only).

By C. A. Gardner.

Prices—

Counter Sales—\$4.50

Mailed Local—(plus) 0.55

Mailed Country—(plus) 0.72

Eastern States—Postage rate on 1kg

SPECIAL NOTICE.

ADVERTISEMENTS.—Notices for insertion must be received by the Government Printer at the Government Printing Office, Station Street, Wembley 6014, or at the Main Hall, Central Government Offices, Cnr. Barrack Street and St. George's Terrace, Perth, BEFORE TEN O'CLOCK a.m. on THURSDAY, or the day preceding the day of publication, and are charged at the following rates:—

For the first eight lines, \$2.

For every additional line, 20c.

and half-price for each subsequent insertion.

To estimate the cost of an advertisement, count eight words to a line; heading, signature and date being reckoned as separate lines.

All fees are payable in advance. Remittances should be made by money order, postal note, or cheque.

The office at the Treasury Buildings, Perth, will be closed each day between 1 p.m. and 2 p.m.

Where signatures are appended to copy for publication in the *Government Gazette* they must appear in typewritten or block characters below the written signature. Unless this is done, no responsibility will be accepted by this office for any error in the initials or names as printed.

All communications should be addressed to "The Government Printer, Station Street, Wembley".

Publication Sales Office (Parliamentary Papers):

Wembley Office—Monday to Friday, 8.00 a.m. to 4.15 p.m.

Perth Office (Central Government Offices)—Monday to Friday, 8.30 a.m. to 1.00 p.m.; 2.00 p.m. to 4.25 p.m.

REPORT OF THE ROYAL COMMISSION INTO GAMBLING, 1974

(Commissioner Mr. P. R. Adams, Q.C.)

Prices—

Counter Sales—\$3.00
Mailed Local (Plus) \$0.60
Mailed Country (Plus) \$0.80
Eastern States Postage Rate on 2 kg.

REPORT OF THE HONORARY ROYAL COMMISSION OF INQUIRY INTO THE TREATMENT OF ALCOHOL AND DRUG DEPENDENTS IN WESTERN AUSTRALIA, 1973.

(Hon. R. J. L. Williams, M. L. C., Chairman.)

Prices—

Counter Sales—\$1.50
Mailed—\$1.90

NOTICE.

Subscriptions are required to commence and terminate with a quarter.

The *Government Gazette* is published on Friday in each week, unless interfered with by public holidays or other unforeseen circumstances.

SUBSCRIPTIONS.—The subscriptions to the *Government Gazette* are as follows:—Annual subscriptions, \$12; nine months, \$10; six months, \$7; three months, \$4; single copy (current year), \$0.30; single copy (previous years, up to 10 years), \$0.50; over 10 years, \$0.80.

REPORT OF THE ROYAL COMMISSION "FREMANTLE PRISON" 1973.

(Commissioner, His Honour Robert E. Jones.)

Prices—

Counter Sales—\$1.50
Mailed Local—(plus) 0.55
Mailed Country—(plus) 0.62

Eastern States Postage Rate on 1kg.

Available only from Harbour and Light Department, Crane House, 185 High Street, Fremantle. Phone 35 1211.—

Navigable Waters Regulations, 1958.

Regulations for Preventing Collisions at Sea.

Regulations for the Examination of Applicants for Masters, Mates, Coxswain, Engineers, Marine Motor Engine Drivers and Marine Surveyors.

CURRENT RELEASE

REPORT OF THE ROYAL COMMISSION INTO AIRLINE SERVICES IN W.A. 1975

(Commissioner Hon. Sir Reginald R. Sholl)

Prices—

Counter Sales—\$5.00
Mailed Local (Plus) \$0.60
Mailed Country (Plus) \$0.80
Eastern States Postage Rate on 2 kg

REPORT OF THE SPECIAL COMMITTEE ON THE PROPOSAL FOR A WEST- ERN AUSTRALIAN HERITAGE COMMISSION — 1975.

(Chairman—Mr. R. H. Doig)

PRICES—

COUNTER SALES — \$1.50
MAILED AUSTRALIA-WIDE — \$2.00

REPORT OF THE EGG INDUSTRY ENQUIRY OF W. A., 1973.

(Neil D. McDonald Enquirer.)

Prices—

Counter Sales—\$3.50
Mailed Local (plus)—0.60
Mailed Country (plus)—0.70

Eastern States Postage Rate on 2 kg.

THE PILBARA STUDY— REPORT ON THE INDUSTRIAL DEVELOPMENT OF THE PILBARA— JUNE 1974.

(By the Pilbara Study Group Director—
E. C. R. Spooner.)

Prices—

Counter Sales—\$9.00
Mailed Local—(plus) \$0.60
Mailed Country—(plus) \$0.80
Eastern States Postage Rate on 2 kg.

Report of an Analytical Study of the proposed Corridor Plan for Perth and possible alternate approach to a regional plan for the Metropolitan area, 4th August 1971, to 31st Jan., 1972 by Paul Ritter

Price—

Counter Sales \$5.00
Mailed Australia Wide (plus) 0.48

NOTICE **STATE ELECTRICITY COMMISSION** **ACT 1945-1975**

— INCREASE IN PRICE —

Act including amendments and current Act
Amendment Act (State Energy Commission)
No. 25 of 1975.

Prices—

Counter Sales—\$0.70
Mailed (plus)—\$0.35
within Australia.

ACTS AMENDMENT (STATE ENERGY COMMISSION) No. 25 of 1975.

Prices—

Counter Sales—\$0.30
Mailed (plus)—\$0.25
within Australia.

NOTICE **LOCAL GOVERNMENT ACT** **INDEX** **TO "UNIFORM BUILDING BY-LAWS** **1974"**

Now Available.

Prices—

Counter Sales—\$0.20
Mailed (plus)—\$0.25
U.B.B.L. 1974 (plus Index now priced).

Prices—

Counter Sales—\$2.70
Mailed Local (plus)—\$0.54
Mailed Country (plus)—\$0.72
Eastern States—Postage rate on 1 kg.

THE PARLIAMENT OF WESTERN AUSTRALIA **DIGEST 1974** **28th PARLIAMENT, 1st SESSION, 1974** **(A Synopsis of Legislation)** Price—\$0.40 Mailed—\$0.75

ROYAL COMMISSION REPORT INTO METROPOLITAN MUNICIPAL DISTRICT BOUNDARIES, 1974.

(His Honour Judge Laurence Frederick John
Johnston, Commissioner.)

Price—

Counter Sales—\$2.50
Mailed Local—(plus) 0.60
Mailed Country—(plus) 0.80
Eastern States Postage Rate on 2 kg.

CONTENTS.

	Page
Appointments	2517-8, 2524-5, 2531-2, 2571-2, 2574, 2576
Audit Act	2517-8
Chief Secretary's Department	2524
Companies Act	2631-2
Country Towns Sewerage Act	2564
Crown Law Department	2524
Deceased Persons' Estates	2633-4
Factories and Shops Act	2573
Fisheries	2525
Forestry	2531-2
Fremantle Port Authority	2524
Government Employees (Promotions Appeal Board)	2573
Government Railways Act (Regulations)	2629-30
Harbour and Light Department	2565
Health Act	2524
Health Department	2524
Hospitals Act	2524
Housing Loan Guarantee Act	2525
Iron Ore (Cleveland Cliffs) Agreement Act	2568
Labour, Department of	2573
Land Act	2517
Land Agents Act	2518
Lands Department	2515-7, 2525-31
Local Government Department	2529-31, 2568, 2569-73
Main Roads	2523, 2569
Medical Department	2524
Metric Conversion Act	2532-62
Mines Department	2577-629
Money Lenders Act	2515
Municipalities	2569-73
Navigable Waters Regulations	2565
Notices of Intention to Resume Land	2568-9
Orders in Council	2517
Partnerships Dissolved	2633
Petroleum (Submerged Lands) Act	2629
Proclamations	2515-7
Public Service Act	2523
Public Service Arbitration Act	2524
Public Service Board	2518-24
Public Trustee	2633-4
Public Works Act	2517, 2566-8
Public Works Department	2564-8
Railways	2566, 2629-30
Registrar General	2576
Resumptions	2566-7
Street Collections (Regulations) Act	2524
Tender Board	2574-5
Tenders Accepted	2564, 2575
Tender for Government Printing	2576
Tenders Invited	2564, 2574-5
Tourist Act	2574
Town Planning	2532-64
Transfer of Land Act	2515-7
Treasury	2517-8, 2525
Trustees Act	2633-4