



Government Gazette

OF

WESTERN AUSTRALIA

(Published by Authority at 3.30 p.m.)

No. 70]

PERTH: FRIDAY, 24th OCTOBER

[1975

Transfer of Land Act, 1893.

PROCLAMATION

WESTERN AUSTRALIA, } By His Excellency Commodore James Maxwell
 To Wit: } Ramsay, Commander of the Most Excellent Order
 J. M. RAMSAY, } of the British Empire, Distinguished Service Cross,
 Lieutenant Governor, } Lieutenant Governor and Administrator in and over
 and Administrator. } the State of Western Australia and its Depen-
 [L.S.] } dencies in the Commonwealth of Australia.

Corres. 5735/50, V.5.

WHEREAS by the Transfer of Land Act, 1893, the Governor is empowered by Proclamation in the *Government Gazette* to revest in Her Majesty as of Her former estate all or any lands, whereof Her Majesty may become the registered proprietor; and whereas Her Majesty is now the registered proprietor of the lands described in the schedules hereto: Now, therefore, I, the Lieutenant Governor and Administrator with the advice and consent of the Executive Council, do by this my proclamation revest in Her Majesty, Her Heirs and Successors, the land described in the Schedules hereto as of Her former estate.

Given under my hand and the Public Seal of the said State, at Perth, this 8th day of October, 1975.

By His Excellency's Command,

K. A. RIDGE,
 Minister for Lands.

GOD SAVE THE QUEEN ! ! !

Schedule 1.

File No.; Description of Land; Certificate of Title Volume; Folio.

3011/28—Portion of Melbourne Location 3175 and being Lot 1 on Diagram 20858; 1200; 606.

754/72—Portion of Avon Location 19330 and being Lot 1 the subject of Diagram 44945; 1384; 953.

6048/96—Portion of North Fremantle Lot 35 numbered 1 and 2 on deposited plan 439 (less portion resumed on Original Plan 11252); 42; 31.

6048/96—Portion of North Fremantle Lot 38 on deposited plan 1623 (less portion dedicated as Napier Road); 132; 149.

6048/96—Portion of North Fremantle Lot 39 (less portion dedicated as Napier Road); 98; 180.

6048/96—Portion of Lot 23 of North Fremantle Town Lot 42 on deposited plan 601; 114; 8.

6048/96—Portion of Lot 22 of North Fremantle Lot 42; 93; 197.

1711/75—Portion of Derby Lot 488 and being Lots 6, 8, 9 and 11 on Plan 7259; 1239; 349.

Schedule 2.

File No.; Description of Land.

1231/75—Portion of Canning Location 31 being Lot 82 on Plan 11216 and being part of the land comprised in Certificate of Title Volume 1408, Folio 635.

2229/72—Portion of Canning Location 16 being Lots 34 and 36 on Diagram 48186 and being part of the land comprised in Certificate of Title Volume 1310, Folio 662.

4629/74—Portion of Esperance Location 589 being Lot 2 on Diagram 48030 and being part of the land comprised in Certificate of Title Volume 1404, Folio 984.

1227/75—Portion of Swan Location 1370 being Lots 793, 818 and 829 on Plan 11209 being part of the land comprised in Certificate of Title Volume 1405, Folio 538.

1747/75—Portion of Canning Location 16 being Lots 108, 133 and 152 on Plan 11260 being part of the land comprised in Certificate of Title Volume 1383, Folio 698.

889/75—Portion of Cockburn Sound Location 16 being Lots 67 and 147 on Plan 11194 and being part of the land comprised in Certificate of Title Volume 1408, Folio 701.

- 1355/75—Portion of Victoria Location 8168 being the area coloured blue and marked "Drain Reserve" and Lot 26 on Diagram 48505 and being part of the land comprised in Certificate of Title Volume 1180, Folio 817.
- 1228/75—Portion of Canning Location 31 being Lots 95 and 96 on Plan 11216 and being part of the land comprised in Certificate of Title Volume 1408, Folio 635.
- 736/73—Portion of Swan Location 1 being Lots 158 and 159 on Diagram 48189 and being part of the land comprised in Certificate of Title Volume 1370, Folio 660.

- 1691/75—Portion of Esperance Location 1486 being Lot 64 on Diagram 48696 and being part of the land comprised in Certificate of Title Volume 1348, Folio 49.
- 1691/75—Portion of Esperance Location 1486 being Lot 64 on Diagram 48686 and being part of the land comprised in Certificate of Title Volume 1274, Folio 699.
- 1165/66—Portion of Canning Location 16 being Lot 88 on Plan 11230 and being part of the land comprised in Certificate of Title Volume 1411, Folio 139.

AT a meeting of the Executive Council held in the Executive Council Chambers, at Perth, on July 30th, 1975 the following Orders in Council were authorised to be issued:—

Constitution Act, 1889–1970

ORDER IN COUNCIL.

WHEREAS section 74 of the Constitution Act, 1889–1970, provides, inter alia, that the Governor in Council may vest in heads of departments, or other officers or persons within the State power to make minor appointments to public offices under the Government of the State: Now, therefore, His Excellency the Governor, acting with the advice and consent of the Executive Council hereby vests in John Atherton Ffarington, Acting Resident Engineer, Public Works Department and in any person temporarily appointed to perform the normal duties of the said John Atherton Ffarington during his absence or incapacity, the power to make appointments in respect of the Department specified in Column 1 of the Schedule hereto, of employees in the categories specified respectively in Column 2 of the Schedule hereto in relation to that Department, on such terms and conditions as are contained from time to time in the Awards and/or Agreements specified respectively in Column 3 of the Schedule hereto in relation to those categories of employees.

R. D. DAVIES,
Clerk of the Council.

THE SCHEDULE

Department	Category of Employee	Award or Agreement
Department of Public Works and of Water Supply, Sewerage and Drainage (exclusive of Metropolitan Water Supply, Sewerage and Drainage Board)	Axemen	AWU Construction and Maintenance Award No. 24/65, 24A/65
	Boatmen	AWU Divers and Tenders Award No. 24D/65
	Camp and Cook House Personnel	AWU Survey Award No. 24C/65
	Concrete Workers	Government Water Supply, Sewerage and Drainage Employees Award No. 14/69
	Construction Workers	Mowing and Gardening Service (PWD) Award 30/69
	Divers and Tenders	Transport Workers (Government) Award No. 2A/1952
	Dockers	Ship Painters and Dockers Award 1971
	Dredgemen	AWU Vermin Pest and Weed Control Award 24E/65
	Drillers and Drill Sharpeners	Government Dredges Award 15/70
	First Aid Attendants	
	Gardeners	
	Irrigation Controllers and Watermen	
	Machine Operators and Attendants	
	Motor Transport Operators	
	Pile Driving Workers	
	Pipe Jointers and Setters	
	Plant Operators	
	Powder Monkeys and Blasters	
	Riggers and Splicers	
	Service Layers	
	Shipwrights	
	Storemen and Bookmen	
Surveyors and Survey Hands		
Timbermen		
Vermin and Weed Controllers		
	Foremen	Government Foremen Award No. 24F/65 Foremen (Govt.) Engineering and Allied Trades No. 3/59 Foremen GWS No. 27/70
	Bodymakers	Building Trades (Govt.) Award No. 31A/66
	Builders Labourers	Building Trades (Outside) Award No. 31/66
	Bricklayers	Sheet Metal Workers (Govt.) Award 1973
	Stoneworkers	Vehicle Builders (PWD) Agreement No. 36/71
	Carpenters	Engine Drivers (Govt.) No. 29/68
	Joiners	Engine Drivers (Country Power Stations) No. 43/65
	Painters	Second Engineers Award No. 23/58
	Signwriters	
	Glaziers	
	Panelbeaters	
	Plasterers	
	Plumbers and Sheetmetal Workers	
	Stonemasons	
	Engine Drivers or Operators	
	Crane and Winch Drivers	
	Pile Drivers	
	Firemen and Greasers	
	Pumpers and Second Engineers	

SCHEDULE—*continued.*

Department	Category of Employee	Award or Agreement
Department of Public Works, etc.— <i>continued</i>	Blacksmiths	Engineering Trades (Govt.) Award Nos. 29, 30 and 31/61 and 3/63
	Crane Attendants	
	Electrical Trades	
	Drillers	
	Fitters and Turners	
	Furnacemen	
	Labourers and Trades Assistants	
	Linesman	
	Machinists	
	Mechanics	
	Moulders	
	Patternmakers	
	Process Workers	
	Radio and TV Servicemen	
	Riggers and Splicers	
	Scientific Instrument Workers and Repairers	
	Storemen	
	Toolmakers	
	Welders	
	Clerks	Federated Clerks Award
Dredge Masters, Mates and Engineers	Government Dredges Award No. 24/56	
Deckhand		
Cook		
Crane Drivers		
Launch Drivers		
Watchmen		
Cabinetmakers	Furniture Trades Award No. 6 of 1960	
Chairmakers		
Wood Carvers and Turners		
Upholsterers		
French Polishers		
Wood Machinists		
Storemen	Storemen (Govt.) Award 20/69	
Domestics	Hospital Workers (Govt.) Award No. 21/1966	
Parking Attendants		
Cleaners		
Caretakers		
Caretakers		
	Cleaners and Caretakers (Govt.) Award No. 5/66	
	Cafeteria, Catering and Tea Attendants (Govt.) Award 1972	

Constitution Act, 1889–1970

ORDER IN COUNCIL.

WHEREAS section 74 of the Constitution Act, 1889–1970, provides, inter alia, that the Governor in Council may vest in heads of departments, or other officers or persons within the State, power to make minor appointments to public offices under the Government of the State: Now, therefore, His Excellency the Governor, acting with the advice and consent of the Executive Council hereby vests in Alex Jamieson Neish, Acting Resident Engineer, Public Works Department and in any person temporarily appointed to perform the normal duties of the said Alex Jamieson Neish during his absence or incapacity, the power to make appointments in respect of the Department specified in Column 1 of the Schedule hereto, of employees in the categories specified respectively in Column 2 of the Schedule hereto in relation to that Department, on such terms and conditions as are contained from time to time in the Awards and/or Agreements specified respectively in Column 3 of the Schedule hereto in relation to those categories of employees.

R. D. DAVIES,
Clerk of the Council.

THE SCHEDULE

Department	Category of Employee	Award or Agreement
Department of Public Works and of Water Supply, Sewerage and Drainage (exclusive of Metro- politan Water Supply, Sewerage and Drainage Board)	Axemen	AWU Construction and Maintenance Award No. 24/65, 24A/65
	Boatmen	AWU Divers and Tenders Award No. 24D/65
	Camp and Cook House Personnel	AWU Survey Award No. 24C/65
	Concrete Workers	Government Water Supply, Sewerage and Drainage Employees Award No. 14/69
	Construction Workers	Mowing and Gardening Service (PWD) Award 30/69
	Divers and Tenders	Transport Workers (Government) Award No. 2A/1952
	Dockers	Ship Painters and Dockers Award 1971
	Dredgemen	AWU Vermin Pest and Weed Control Award 24E/65
	Drillers and Drill Sharpeners	Government Dredges Award 15/70
	First Aid Attendants	
	Gardeners	
	Irrigation Controllers and Watermen	
	Machine Operators and Attendants	
	Motor Transport Operators	
	Pile Driving Workers	
	Pipe Jointers and Setters	
	Plant Operators	
	Powder Monkeys and Blasters	
	Riggers and Splicers	
	Service Layers	
	Shipwrights	
	Storemen and Bookmen	
	Surveyors and Survey Hands	
	Timbermen	
	Vermin and Weed Controllers	

SCHEDULE—continued.

Department	Category of Employee	Award or Agreement
Department of Public Works, etc.— <i>continued</i>	Foremen	Government Foremen Award No. 24F/65 Foremen (Govt.) Engineering and Allied Trades No. 3/59 Foremen GWS No. 27/70
	Bodymakers Builders Labourers Bricklayers Stoneworkers Carpenters Joiners Painters Signwriters Glaziers Panelbeaters Plasterers Plumbers and Sheetmetal Workers Stonemasons Engine Drivers or Operators Crane and Winch Drivers Pile Drivers Firemen and Greasers Pumpers and Second Engineers	Building Trades (Govt.) Award No. 31A/66 Building Trades (Outside) Award No. 31/66 Sheet Metal Workers (Govt.) Award 1973 Vehicle Builders (PWD) Agreement No. 36/71 Engine Drivers (Govt.) No. 29/68 Engine Drivers (Country Power Stations) No. 43/65 Second Engineers Award No. 23/58
	Blacksmiths Crane Attendants Electrical Trades Drillers Fitters and Turners Furnacemen Labourers and Trades Assistants Linesman Machinists Mechanics Moulders Patternmakers Process Workers Radio and TV Servicemen Riggers and Splicers Scientific Instrument Workers and Repairers Storemen Toolmakers Welders	Engineering Trades (Govt.) Award Nos. 29, 30 and 31/61 and 3/63
	Clerks	Federated Clerks Award 1971
	Dredge Masters, Mates and Engineers Deckhand Cook Crane Drivers Launch Drivers Watchmen	Government Dredges Award No. 24/56
	Cabinetmakers Chairmakers Wood Carvers and Turners Upholsterers French Polishers Wood Machinists	Furniture Trades Award No. 6 of 1960
	Storemen	Storemen (Govt.) Award 20/69
	Domestics Parking Attendants Cleaners Caretakers	Hospital Workers (Govt.) Award No. 21/1966 Cleaners and Caretakers (Govt.) Award No. 5/66 Cafeteria, Catering and Tea Attendants (Govt.) Award 1972

AT a Meeting of the Executive Council held in the Executive Council Chamber, at Perth, this 8th day of October, 1975, the following Orders in Council were authorised to be issued:—

Land Act, 1933-1972.

ORDERS IN COUNCIL.

WHEREAS by section 33 of the Land Act, 1933-1972, it is made lawful for the Governor to direct that any Reserve shall vest in and be held by any person or persons to be named in the order in trust for the like or other public purposes to be specified in such order: And whereas it is deemed expedient, as follows:—

Corres. 2596/75:—That Reserve No. 33676 should

vest in and be held by the Shire of Kellerberrin in trust for the purpose of a "Doctor's Surgery Site".

Corres. 822/75.—That Reserve No. 33678 should vest in and be held by the Shire of Wanneroo in trust for the purpose of "Museum".

Now, therefore, His Excellency the Lieutenant Governor and Administrator, by and with the advice and consent of the Executive Council, does hereby direct that the beforementioned Reserves shall vest in and be held by the abovementioned bodies in trust for the purposes aforesaid, subject nevertheless to the powers reserved to him by section 37 of the said Act.

R. D. DAVIES,
Clerk of the Council.

Land Act, 1933-1972.

ORDER IN COUNCIL.

Corres. 4313/74.

WHEREAS by section 33 of the Land Act, 1933-1972, it is, *inter alia*, made lawful for the Governor by Order in Council to direct that any land reserved pursuant to the provisions of this Act shall be granted in fee simple to any person (as defined in the said section) subject to the condition that the person shall not lease or mortgage the whole or any part of the land without the consent of the Governor and subject to such other conditions and limitations as the Governor shall deem necessary to ensure that the land is used for the purpose for which the land is reserved as aforesaid; and whereas it is deemed expedient that Reserve No. 33452 (Albany Lot 926) should be granted in fee simple to the Rotary Club of Albany East Incorporated to be held in trust for the purpose of "Holiday Home (Rotary Club of Albany East Incorporated)": Now, therefore, His Excellency the Lieutenant Governor and Administrator by and with the advice and consent of the Executive Council, doth hereby direct that the beforementioned reserve shall be granted in fee simple to the Rotary Club of Albany East Incorporated to be held in trust for the purpose of "Holiday Home (Rotary Club of Albany East Incorporated)" subject to the condition that the land shall not be leased or mortgaged in whole or in part without the consent of the Governor.

R. D. DAVIES,
Clerk of the Council.

Local Government Act, 1960-1975.

ORDERS IN COUNCIL.

WHEREAS by section 288 of the Local Government Act, 1960-1975, it shall be lawful for the Governor, on request by a Council of a Municipal District, by Order published in the *Government Gazette* to declare any lands reserved or acquired for use by the public or used by the public as a street, way, public place, bridge or thoroughfare, under the care, control, and management of the Council, or lands comprised in a private street, constructed and maintained to the satisfaction of the Council, or lands comprised in a private street of which the public has had uninterrupted use for a period of not less than ten years, as a public street and if the Council thinks fit, that the Governor shall declare the width of the carriageway and footpaths of the public street; and whereas the Councils mentioned in the schedule hereto have requested that certain lands named and described in the said schedule, which have been reserved for streets within the said Councils, be declared public streets: Now, therefore, His Excellency the Lieutenant Governor and Administrator, by and with the advice and consent of the Executive Council, doth hereby declare the said lands to be public streets, and such land shall, from the date of this Order, be absolutely dedicated to the public as streets within the meaning of any law now or hereafter in force.

R. D. DAVIES,
Clerk of the Council.

Schedule.

Town of Gosnells.

L. & S. Corres. 2553/74 (R.4884).

Road No. 15503 (Storey Road). A strip of land varying in width, commencing on the southeastern side of Road No. 12274 at the northwestern corner of Lot 81 of Canning Location 18 and extending as shown coloured brown on Land Titles Office Diagram 25433, southeastwards along the northern boundary of the said lot to the northeastern corner of that lot. (Public Plan F63-4.)

Town of Gosnells.

L. & S. Corres. 2007/75 (R.4853).

Road No. 15477 (Cameron Street formerly James Street). A strip of land 20.12 metres wide, com-

mencing at the southeastern corner of Lot 5 of Canning Location 18 on Land Titles Office Diagram 25341 and extending, as shown coloured brown on Plan 3001, northwestward along the northeastern boundaries of the said lot and Lot 6 (Diagram 25341) to the southern side of Wilfred Road (Road No. 303). (Public Plans F62-4 and F63-4.)

Town of Gosnells.

L. & S. Corres. 2008/75 (R.4854).

Road No. 15478 (Short Street). A strip of land varying in width, commencing on the northeastern corner of Lot 113 of Canning Location 12 (Land Titles Office Plan 3148) and extending as shown coloured brown on the said Plan and Plan 11204 southwestward along the southeastern boundaries of the said Lot 113 (Plan 3148) and Lots 42, 41, 40, 39 (Plan 11204) to and along the southeastern boundaries of Lot 35 and 33; thence as shown uncoloured on Plan 11204, westward along the southern boundaries of Lots 33 and 32 to the eastern side of Gaskin Street. (Public Plans F32-4 and F48-4.)

Town of Gosnells.

L. & S. Corres. 2009/75 (R.4855).

Road No. 15479 (Lalor Road). A strip of land varying in width, commencing at the northwestern corner of Lot 24 of Canning Location 12 on Land Titles Office Plan 3148 and extending as shown coloured brown on the said Plan, northeastwards along the northwestern boundaries of the said lot, Lot 123 (Plan 3148), Lots 11, 10 (Diagram 19688), Lot 122 (Plan 3148), Lots 12, 15, 13 and 14 (Diagram 20189), Lot 120 (Plan 3148) and Lot 5 (Diagram 17847) to the southern side of Kenwick Street. (Public Plan F48-4.)

Town of Gosnells.

L. & S. Corres. 2012/75 (R.4856).

Road No. 15480 (Evelyn Street). A strip of land 20.12 metres wide, widening at its terminus, commencing on a line in prolongation northwestward of the northern boundary of Lot 10 of Canning Location 16 on Land Titles Office Plan 10427 and extending as shown coloured brown on Plan 3315, southwestward along part of the southeastern boundary of Lot 1772 and the southeastern boundary of Lot 1771 (Plan 3315) to the southwestern corner of the lastmentioned lot. (Public Plan F127-4.)

Town of Gosnells.

L. & S. Corres. 2013/75 (R.4857).

Road No. 15481. A strip of land 20.12 metres wide widening at its commencement and terminus, commencing on the western side of Albany Highway at the southeastern corner of Lot 15 of Canning Location 3 on Land Titles Office Plan 6261 and extending as shown coloured brown and marked R.O.W. on Land Titles Office Diagrams 16402 and 42704, generally westward along the southern boundaries of Lot 15 (Plan 6261) and Lots 8 and 9 (Diagram 45483) and Lot 4 (Diagram 44751) to the southeastern side of Royal Street (Road No. 3414). (Public Plan F47-4.)

Town of Gosnells.

L. & S. Corres. 2014/75 (R.4859).

Road No. 15483 (Prince Street). A strip of land 20.12 metres wide, commencing at the southwestern corner of Lot 1417 of Canning Location 16 (Land Titles Office Plan 3314) and extending as shown coloured brown on the said Plan, northeastwards along the western boundary of the said lot and Lots 140, 139 (Diagram 47800) and Lot 1442 (Plan 3314) to the northwestern corner of the lastmentioned lot. (Public Plan F79-4 and F95-4.)

Town of Gosnells.

L. & S. Corres. 2015/75 (R.4860).

Road No. 15484 (Brookman Avenue). A strip of land varying in width, commencing at the south-western corner of Lot 8 of Canning Location 21 (Land Titles Office Plan 2499) and extending as shown coloured brown on the said Plan, south-eastwards along the southern boundaries of the said lot and Lots 16, 2 (Diagram 2214) and again Lot 16 to a line in prolongation southerly of the southeastern side of View Avenue. (Public Plan F46-4.)

Town of Gosnells.

L. & S. Corres. 2016/75 (R.4866).

Road No. 125 (Spencer Road). That portion of Canning Location 18 shown coloured brown on Land Titles Office Plan 3001 from the western side of Selby Street to the eastern side of Wilfred Road. (Public Plans F46-4 and F63-4.)

Town of Gosnells.

L. & S. Corres. 2017/75 (R.4861).

Road No. 15485 (Bullfinch Street). A strip of land 20.12 metres wide, commencing at the south-western corner of Lot 1340 of Canning Location 16 (Land Titles Office Plan 3314) and extending as shown coloured brown on the said Plan south-eastward along the southwestern boundaries of the said lot and Lots 1341, to and along the southern boundaries 1391 to 1403 inclusive to the south-eastern corner of the lastmentioned lot. (Public Plan F95-4.)

Town of Gosnells.

L. & S. Corres. 2018/75 (R.4862).

Road No. 15486 (Park Road). A strip of land varying in width, commencing on the southeastern side of Kenwick Road at the northeastern corner of Lot 72 of Canning Location 3 (Land Titles Office Diagram 36839) and extending as shown coloured brown on Plan 3148, southeastwards along the northern boundaries of the said lot and Lot 73 of Locations 3, 74 (Diagram 36839) part of Locations 3 and 12, 18 to 23 inclusive (Plan 6266), 71, 70, 69 (Diagram 36375) 45 (Diagram 17108), 1 (Diagram 42534) 69, 70, 71 (Diagram 37089), 80 (Diagram 44468), 73 (Diagram 37089), 90 (Plan 3148), 32 to 38 inclusive (Plan 6267), 81, 80 (Diagram 43285) 55 (Diagram 18382) 82, 83 (Diagram 47454) and Lot 53 (Diagram 18382) all of Location 12 to the western side of Road No. 3906 (Belmont Road). (Public Plan F48-4.)

Town of Gosnells.

L. & S. Corres. 2019/75 (R.4865).

Road No. 15488 (Wanaping Road). A strip of land varying in width, commencing at the north-eastern corner of Lot 33 of Canning Location 11 (Land Titles Office Diagram 26087) and extending as shown coloured brown on Land Titles Office Plans 3148 and 3775 southwestward along the eastern boundaries of the said lot and Lots 37, 38, 39 (Diagram 38647), 15, 14, 13, 12, 11, 10, 9, 8, 7 and 1 (Plan 3775) to the northern side of Staplehurst Street (Road No. 14098). (Public Plans F47-4 and F48-4.)

Town of Gosnells.

L. & S. Corres. 2020/75 (R.4863).

Road No. 15487 (Garden Street). A strip of land 20.12 metres wide, commencing at the north-eastern corner of Lot 57 of Canning Location 18 (Land Titles Office Plan 3001) and extending, as shown coloured brown on the said plan north-westward along the northern boundary of the said lot to the northwestern corner of that lot. (Public Plan F62-4.)

Forests Act, 1918.

ORDER IN COUNCIL.

Forests File 347/65; Lands File 7202/07.

WHEREAS by the Forests Act, 1918, it is provided that the Governor may by Order in Council declare any Crown Lands as Timber Reserves within the meaning and for the purposes of that Act: Now, therefore, His Excellency the Governor with the advice and consent of the Executive Council doth hereby declare the area described in the schedule hereto as an addition to Timber Reserve No. 135/25 within the meaning and for the purposes of the said Act.

R. D. DAVIES,
Clerk of the Council.

Schedule.

All that portion of land bounded by lines starting from the northeastern corner of Nelson Location 8944 and extending westerly along the northern boundary of that location to the easternmost boundary of Location 1816; thence northerly along that boundary to the southern boundary of Location 2181; thence easterly, northerly and westerly along boundaries of that location to the easternmost boundary of Location 2183; thence northerly along that boundary and onwards to a present southwestern corner of Timber Reserve 135/25; thence generally southeasterly, easterly and southerly along present boundaries of that Timber Reserve to the northern boundary of Location 1928 and thence westerly and southerly along boundaries of that location to the starting point, excluding that portion of Road Number 1938 contained within these boundaries. (Public Plan 438A/40 C.2.)

LAND AGENTS ACT, 1921.

Application for Transfer of a License.

To the Court of Petty Sessions at Bunbury:

I, MARGARET JOYCE CLARKE, of 47 Parkdale Avenue, Bunbury 6230, hereby apply on behalf of a firm Western Districts Estate Agency, the partners of which are Margaret Joyce Clarke, Douglas Manning Tucker, Malcolm Gordon Young, for the license currently issued to Margaret Joyce Clarke, on her own behalf, to be transferred to me to carry on business as a Land agent at 31 Spencer Street, Bunbury 6230.

Dated the 17th day of October, 1975.

M. J. CLARKE,
Signature of Applicant (Transferee).

I, Margaret Joyce Clarke, concur in this application.

M. J. CLARKE,
Signature of Transferor.

Appointment of Hearing.

I hereby appoint the 28th day of November, 1975, at 10 o'clock in the forenoon as the time for the hearing of the foregoing application at the Court of Petty Sessions at Bunbury.

Dated the 17th day of October, 1975.

O. SMITH,
Clerk of Petty Sessions.

Objection to the granting of the license may be served on the applicant and the Clerk of Petty Sessions at any time prior to seven days before the date appointed for the hearing.

Public Service Board,
Perth, 22nd October, 1975.

THE following promotions have been approved:—

C. E. Coyle, Typist, C-V, Fremantle District Office, Clerical Branch, Department of Agriculture to be Clerk Typist, C-III-1, Astronomical Services, Chief Secretary's Department, as from October 3, 1975.

E. J. Mildern, Social Worker, Level 1, to be Social Work Supervisor, Level 3, Parents Help Services Section, Field Division, Department for Community Welfare as from August 15, 1975.

A. C. Malkovic, Clerk, C-IV, Local Court, Perth, to be Clerk, C-II-1, Court of Petty Sessions, Court Offices Branch, Crown Law Department, as from September 19, 1975.

G. F. Walsh, Clerk of Courts Relieving, C-II-3/4, Relieving Clerks of Court Section, Court Offices Branch to be Clerk of Courts, C-II-4/5, Derby Court Office, Crown Law Department, as from August 22, 1975.

B. S. Adamson, Clerk, C-II-1, Seasonal Duties Section, Clerical Branch to be Clerk, C-II-2, Education Supplies Branch, Education Department as from September 5, 1975.

P. Bianchi, Clerk, C-IV to be Clerk, C-II-1, Clerical Branch, Technical Education Division, Education Department as from June 27, 1975.

R. M. Landquist, Clerk, C-II-2, Seasonal Duties Section to be Clerk, C-II-3, Staff Section, Clerical Branch, Education Department, as from June 13, 1975.

J. M. Oliver, Clerk, C-IV, Search Room Branch, Office of Titles, Crown Law Department, to be Clerk, C-II-1, Examination Centre, Clerical Branch, Technical Education Division, Education Department, as from June 27, 1975.

T. P. Radaich, Clerk, C-IV, Clerical Branch, Harbour and Light Department, Public Works Department, to be Clerk, C-II-1, Fremantle Technical College, Technical Education Division, Education Department, as from August 15, 1975.

E. A. Trew, Laboratory Assistant, G-X, to be Laboratory Technician, G-II-1/2, Leederville Technical College, Technical Education Division, Education Department, as from August 15, 1975.

R. J. Veitch, Clerk, C-IV, Clerical Branch, Geological Survey Division, Department of Mines to be Registrar, C-II-1, Eastern Goldfields Technical School, Technical Education Division, Education Department, as from September 19, 1975.

P. K. Giumelli, Clerk, C-II-1, Officers Attached Branch, Public Works Department, to be Assistant Research Officer, C-II-2/3, Research Branch, Division of Industries, Department of Industrial Development, as from July 11, 1975.

R. W. McGibbon, Inspector Grade 3, Relieving, G-II-1/2, to be Inspector Grade 1, G-II-4/5, Factories and Shops Section, Inspection and Technical Services Branch, Department of Labour and Industry, as from August 29, 1975.

K. L. McMillan, Typist, C-V, Typist Section, Clerical Branch, Medical Department, to be Typist, C-III-1, Industrial Registrars Office, Department of Labour and Industry, as from August 29, 1975.

G. Hutchinson, Clerk, C-IV, Land Tax Branch, State Taxation Department, to be Clerk, C-II-1, Clerical Section, Accounts Branch, Department of Lands and Surveys, as from September 12, 1975.

F. P. Rouwenhorst, Typist, C-V, to be Secretary Stenographer, C-III-1, Clerical Branch, Local Government Department, as from August 8, 1975.

R. C. Watroba, Clerk, C-IV, Rating Section, Services Branch, Metropolitan Water Board, to be Clerk, C-II-1, Finance Section, Clerical Branch, Medical Department, as from August 22, 1975.

J. M. Harrower, Data Processor, C-V, to be Senior Data Processor, C-III-1, Statistical Research Section, Professional Division, Mental Health Services, as from September 12, 1975.

P. D. Moore, Engineer, Level 1, to be Engineer, Level 2, Water Supply and Maintenance Branch, Engineering Division, Metropolitan Water Board, as from August 22, 1975.

G. L. Billing, Clerk, C-IV, Dealing Section, Registration Branch, to be Clerk, C-II-1, Coolgardie, Outstations Branch, Department of Mines, as from June 27, 1975.

M. B. Costello, Chemist and Research Officer, Level 3, to be Assistant Chief of Division, Level 5, Mineral Division, Government Chemical Laboratories, Department of Mines, as from September 25, 1975.

F. De Cingue, Clerk, C-II-1, to be Clerk, C-II-2, Records Branch, Department of Mines, as from September 5, 1975.

D. Tonkin, Clerk, C-IV, Leonora, to be Clerk, C-II-1, Marble Bar, Outstations Branch, Department of Mines, as from June 27, 1975.

P. V. Murphy, Clerk, C-IV, Officers Attached Branch, to be Clerk, C-II-1, Accounts Branch, Police Department, as from June 13, 1975.

A. R. Boreham, Senior Clerk, C-II-4, Statistics Branch to be clerk in charge, C-II-5, Clerical Branch, Public Health Department, as from July 11, 1975.

H. Mackin, Laboratory Technologist, Level 1, Biochemistry Branch, Animal Division, Department of Agriculture, to be Laboratory Technologist, Level 1, Branch Laboratories Section, State Health Laboratories, Public Health Department, as from September 5, 1975.

I. D. Russell-Brown, Laboratory Technologist, Level 1, Animal Health Branch, Animal Division, Department of Agriculture, to be Laboratory Technologist, Level 1, Microbiology Section, State Health Laboratories, Public Health Department, as from September 5, 1975.

T. O. Sweetman, Health Surveyor Grade 1, G-II-5, to be Health Surveyor Grade 1, Midland, G-II-6, Inspection Meat Branch, Public Health Department, as from August 22, 1975.

C. M. Johnson, Clerk, C-IV, Personnel Branch, to be Clerk, C-II-1, Clerical Branch, Public Service Board, as from May 2, 1975.

P. J. Bruce, Clerk, C-II-1, Clerical Branch, Department of Fisheries and Wildlife, to be Clerk, C-II-2, Executive Section, Country Water Supply Branch, Engineering Division, Public Works Department, as from September 19, 1975.

H. B. Menzies, Senior Architect, Level 6, Design Branch, to be Principal Assistant Construction, Level 7, Construction and Maintenance Branch, Architectural Division, Public Works Department, as from September 25, 1975.

A. J. West, Senior Architectural Draftsman, Level 2, Design Office, to be Draftsman-in-Charge Schools Design, Level 3, Major Projects Section, Design Branch, Architectural Division, Public Works Department, as from April 11, 1975.

A. O'Neil, Assessor Motor Vehicles, G-II-4, to be Senior Assessor, G-II-5, Claims Section, Claims and Clerical Branch, State Government Insurance Office, as from September 26, 1975.

J. C. Maloney, Clerk in Charge, C-II-7, to be Officer in Charge, C-II-10, Sales Tenancy and Estate Management Branch, State Housing Commission, as from July 25, 1975.

P. G. Moyle, Technical Officer Grade 1, G-II-2/3 to be Estimator, G-II-4, Technical Section, Administrative Branch, Architectural Division, State Housing Commission as from September 12, 1975.

G. R. Chilton, Valuer Grade 2, C-II-6 to be Valuer Grade 1, C-II-7/8, Urban Section, Valuations Branch, State Taxation Department, as from September 26, 1975.

R. J. Ferguson, Valuer Grade 3, C-II-1/2, Officers Attached Branch, to be Valuer Grade 2, C-II-4/5, Rural Section, Valuations Branch, State Taxation Department, as from October 31, 1975.

L. C. Lawrence, Valuer Grade 2, C-II-4/5, to be Valuer Grade 1, C-II-7/8, Urban Section, Valuations Branch, State Taxation Department, as from September 26, 1975.

R. G. Pember, Valuer Grade 2, C-II-4/5, to be Valuer Grade 1, C-II-7/8, Water Supply Section, Valuations Branch, State Taxation Department, as from September 26, 1975.

T. B. Thompson, Tourist Officer, C-IV, to be Tourist Officer, C-II-1, Melbourne Travel Centre, Tourist Services Branch, Department of Tourism, as from September 26, 1975.

I. R. Wight-Pickin, Clerk, Wanneroo, C-II-3, Clerical Branch, Department of Fisheries and Wildlife, to be Administrative Assistant, C-II-4, Administrative Division, Town Planning Department, as from September 5, 1975.

A. J. Siford, Assistant Programmer, C-II-2/3, Programming Section, to be Shift Supervisor, C-II-4, Processing Section, Data Processing Centre, Treasury Department, as from August 29, 1975.

G. D. Fisher, Clerk Relieving, C-II-2, to be Clerk Contributions, C-II-4, Superannuation Board, Treasury Department, as from August 15, 1975.

THE following retirements have been approved:—
Name; Department; Date.

Ballinger, I. M.; Labour and Industry; 3/10/75.
Drummond, A. F.; Public Health, 30/6/75.
Harler, G. A.; Treasury; 31/10/75.

THE following appointments have been confirmed:—

Name; Position; Department; Date.
Kingsbury, Ronald James; Clerk, C-IV; Community Welfare; 1/1/75.
Martino, Michael Francis; Clerk, C-IV; Community Welfare; 14/4/75.
Russell, Steven Brian; Clerk, C-IV; Community Welfare; 4/3/75.
Richards, Lynette Joy; Laboratory Assistant, G-X; Education; 17/3/75.
Bazely, James Frank; Clerk, C-IV; Government Stores; 25/3/75.
Lock, Susan Jayne; Accounting Machinist, C-V; Harbour and Light; 2/4/75.
Ayres, Laureen Ann; Typist, C-V; Labour and Industry; 15/3/75.
Hillyard, Christine Mary; Clerical Assistant, C-IV; Labour and Industry; 7/1/75.
Jaeschke, Dianne Margaret; Typist, C-V; Labour and Industry; 2/4/75.
Wyndow, Barbara Jeanette; Accounting Machinist, C-V; Metropolitan Water Board; 24/3/75.
Bell, Lorraine Margaret; Typist, C-V; Police; 1/2/75.
Egan, Margaret Jean; Typist, Relieving, C-V; Police; 21/4/75.
McPhee, Beverley Dawn; Typist, C-V; Police; 8/4/75.
Whittaker, Barbara Anne; Typist, C-V; Police; 18/4/75.
Manes, Cynthia; Data Processing Operator, C-V; Road Traffic Authority, 21/4/75.
Watts, Lewis Alan; Clerk, C-IV; State Government Insurance Office; 17/2/75.
Cox, Eric Walter; Clerk, C-IV; State Housing Commission; 21/4/75.
Livingston, Noreen Hannah; Assistant Inspector, G-VII-3; State Housing Commission; 24/4/75.
Waghorn, Brian Leslie; Clerk, C-IV; State Housing Commission; 18/4/75.

THE following offices have been created:—

Item 22 7330, Designing Engineer, Level 2 Mechanical and Electrical Design Section, Engineering Design Branch, Engineering Division, Metropolitan Water Board.

Item 25 0376, Clerical Assistant, C-VI, Clerical Branch, Administrative Division, Police Department.

Item 08 0370, Administrative Assistant, C-II-5, Community Health Programme Branch, Public Health Department.

Item 08 0380, Clerk, C-IV, Community Health Programme Branch, Public Health Department.

Item 08 0385, Typist, C-V, Community Health Programme Branch, Public Health Department.

Item 29 3120, Area Engineer Merredin, Level 3, Central Districts Section, Executive Branch, Engineering Division, Public Works Department.

Item 32 5800, Architectural Draftsman, Level 1, Metropolitan Section, Architectural Division, State Housing Commission.

Item 32 5740, Draftsman in Charge, Level 3, Metropolitan Section, Architectural Division, State Housing Commission.

Item 32 5830, Drafting Assistant, G-XI, Metropolitan Section, Architectural Division, State Housing Commission.

Item 32 5850, Technical Assistant, G-VII-2, Metropolitan Section, Architectural Division, State Housing Commission.

Items 32 6020, 6030, Architect, Level 1, Country Section, Architectural Division, State Housing Commission.

Item 32 6180, Clerk, C-II-2, Country Section, Architectural Division, State Housing Commission.

Item 32 6310, Architect, Level 1, Research and Development Branch, Architectural Division, State Housing Commission.

Item 32 5700, Senior Architect, Level 4, Metropolitan Section, Architectural Division, State Housing Commission.

Item 32 6000, Senior Architect, Level 4, Country Section, Architectural Division, State Housing Commission.

Item 32 6400, Chief Maintenance Officer, G-II-8, Maintenance Branch, Architectural Division, State Housing Commission.

Item 32 6410, Maintenance Officer (Contracts), G-II-6/7, Maintenance Branch, Architectural Division, State Housing Commission.

Item 32 6420, Maintenance Officer (Day Labour), G-II-6/7, Maintenance Branch, Architectural Division, State Housing Commission.

Item 32 6440, Maintenance Officer, Planning, G-II-4, Maintenance Branch, Architectural Division, State Housing Commission.

Item 32 6630, Area Supervisor, Albany, G-II-5/6, Supervision Section, Architectural Division, State Housing Commission.

Item 32 6650, Area Supervisor, Geraldton, G-II-5/6, Supervision Section, Architectural Division, State Housing Commission.

Item 32 6660, Area Supervisor, Merredin, G-II-5/6, Supervision Section, Architectural Division, State Housing Commission.

Item 32 6670, Area Supervisor, Port Hedland, G-II-5/6, Supervision Section, Architectural Division, State Housing Commission.

Item 32 6900, Area Supervisor, Maintenance, G-II-4/5, Supervision Section, Architectural Division, State Housing Commission.

Item 32 4620, Comptometrist, C-V, Architectural Division, State Housing Commission.

Item 32 6905, Area Supervisor, Maintenance, G-II-4/5, Supervision Section, Architectural Division, State Housing Commission.

THE following offices have been abolished:—

Item 23 1322, Clerk, C-II-2, Leonora Section, Outstations Branch, Department of Mines.

Item 23 3530, Chemist and Research Officer, Level 1, Foods Drugs and Toxicology Branch, Department of Mines.

Item 08 1661, Nurse, G-III-3, Child Health Services, Public Health Department.

Item 32 5240, Chief Clerk, C-II-8, Administrative Branch, Architectural Division, State Housing Commission.

Item 32 5700, Senior Clerk, C-II-3, Correspondence Section, Architectural Division, State Housing Commission.

Items 32 5770, 5780, Clerk, C-IV, Correspondence Section, Architectural Division, State Housing Commission.

Item 32 5790, Clerical Assistant, C-VI, Correspondence Section, Architectural Division, State Housing Commission.

Items 32 6010, 6012, Architect, Level 3, Architectural Design and Construction Branch, Architectural Division, State Housing Commission.

Item 32 6120, Architect in Charge, Level 4, Drawing Office Section, Architectural Division, State Housing Commission.

Item 32 6130, Senior Draftsman, Level 2, Drawing Office Section, Architectural Division, State Housing Commission.

Item 32 6560, Maintenance Officer, G-II-7, Maintenance Section, Architectural Division, State Housing Commission.

Item 32 5940, Clerk, C-IV, Maintenance Section, Administrative Branch, Architectural Division, State Housing Commission.

Item 32 6600, Chief Supervisor, G-II-9, Supervision Section, Architectural Division, State Housing Commission.

Item 32 6665, Area Supervisor, G-II-5/6, Supervision Section, Architectural Division, State Housing Commission.

Item 32 6690, Area Supervisor, G-II-5/6, Supervision Section, Architectural Division, State Housing Commission.

Item 32 5540, Clerk, C-IV, Payments Section, Administrative Branch, Architectural Division, State Housing Commission.

THE title and/or Classification of the following offices have been amended:—

Item 01 5385, occupied by S. C. Berce, G-X, Plant Breeding Section, Agronomy Branch, Wheat and Sheep Division, Department of Agriculture amended from Laboratory Assistant to Field Assistant with effect from 16th October, 1975.

Item 17 0118, Vacant, Administrative Division, Forests Department amended from Senior Silviculturist, Level 3 to Assistant Divisional Forest Officer, Level 1 with effect from 10th October, 1975.

Items 17 0121, 0124, 0130, Vacant, Administrative Division, Forests Department amended from Senior Divisional Forest Officer, Level 3 to Assistant Divisional Forest Officer, Level 1 with effect from 10th October, 1975.

Item 22 5837, occupied by H. N. Montagu, Engineering Assistant, Mechanical and Electrical Branch, Engineering Division, Metropolitan Water Board amended from G-II-3/4 to G-II-4/5 with effect from 25th April, 1975.

Item 23 1320, Vacant, Mining Registrar, Leonora Section, Outstations Branch, Department of Mines amended from C-II-6 to C-II-4/5 with effect from 10th October, 1975.

Item 08 2335, Vacant, Level 1, Lockridge Eden Hill Section, Community Health Centres Branch, Professional Division, Public Health Department amended from Physiotherapist to Occupational Therapist with effect from 15th October, 1975.

Item 08 3995, Vacant, Level 3, Pathology Section, State Health Laboratories, Public Health Department amended from Haematologist to Pathologist with effect from 10th October, 1975.

Item 28 0315, occupied by R. N. George, Industrial Officer, Industrial and Research Branch, Public Service Board amended from C-II-2, to C-II-2/3 with effect from 1st October, 1975.

Item 28 0321, occupied by W. S. Coleman, Industrial Officer, Industrial and Research Branch, Public Service Board amended from C-II-2 to C-II-2/3 with effect from 1st October, 1975.

Item 28 0331, occupied by R. B. Lawrence, Clerk Research, Industrial and Research Branch, Public Service Board, amended from C-II-1 to C-II-1/2 with effect from 1st October, 1975.

Item 40 5035, Vacant, M.D.L. Examination Section, Examination and Technical Services Division, Road Traffic Authority amended from M.D.L. Examiner, G-II-1 to Item 40 5025, Enquiry Officer, G-II-2 with effect from 16th October, 1975.

Ex. Co. No. 2843.

HIS Excellency the Lieutenant Governor and Administrator in Executive Council has appointed the following day to be a Public Service Holiday at the place specified in lieu of the holiday granted in the metropolitan area for the Royal Agricultural Show held at Claremont:—

Friday, 31st October, 1975—Busselton Show Day.

G. H. COOPER,
Chairman, Public Service Board.

VACANCIES IN THE PUBLIC SERVICE

Department	Item No.	Position	Classn.	Salary
Closing October 31, 1975				
Corrections	05 0147	Clinical Psychologist, Psychology and Research Section, Treatment and Training Branch (a) (b)	Level 1 or Level 2	12 031-12 880 13 446-15 276(g)
Forests	17 2125	District Inspector, General Branch (a) (i) (j)	G-II-4/5	9 535-10 487
Medical	07 1610	Clerk Relieving, Relieving Staff Section, Accounts Branch	C-II-1	7 885-8 161
Metropolitan Water Board	22 0055	Clerk, Organisation and Methods Section	C-II-2	8 432-8 703
Premier's	26 0176	Secretary Stenographer, Typists Section	C-III-2/3	7 136-7 808
Public Health	08 2400	Director, Tuberculosis Branch (f)	Level 5	26 469
Public Works	29 2155	Clerk, Geraldton District Water Supply Office, Accounts Division	C-II-1	7 885-8 161
Public Works	29 5328	Hydrographer Grade 1, Water Resources Section, Planning Design and Investigation Branch, Engineering Division (d) (e)	G-II-5	10 167-10 487
Road Traffic Authority	40 0110	Clerk in Charge, Vehicle Records Branch	C-II-5	10 252-10 571
State Housing Commission	32 1730	Clerk in Charge, Sales Tenancy and Estate Management Branch	C-II-7	11 589-12 270
Medical	07 0045	Director General of Medical Services, Professional Division (a) (n)	Level 7	28 742
Public Health	08 2340	Secretary, Lockridge-Eden Hill Community Health Centres (a) (m)	C-III-1	6 813-6 977
Public Health	08 2330	Social Worker, Lockridge-Eden Hill Community Health Centres (a) (k)	Level 1	8 244-11 762
Closing November 7, 1975				
Agriculture	01 2026	Research Officer, Animal Husbandry Section, Veterinary Services Branch, Animal Division (a) (c) (l)	Level 1 or Level 2	8 814-12 880 12 295-14 737 (mm)
Agriculture	01 2587 2588 2594	Laboratory Technologist Animal Health Branch, Animal Division (a) (r) (s)	Level 1	8 244-11 762
Agriculture	01 7337	Clerk, Plant Research Division	C-II-1	7 885-8 161
Community Welfare	10 1474	Divisional Assistant, Field Division (o)	G-II-1/2	7 795-8 632
Community Welfare	10 1928	Clinical Psychologist, Clinical Psychology Branch, Field Division (a) (q) (u) (v)	Level 1	12 031-12 880 (p)
Crown Law	13 1915	Drafting Assistant, Drafting Branch, Office of Titles (w)	G-XI	3 084 (under 17 years)-8 632

VACANCIES IN THE PUBLIC SERVICE—*continued*

Department	Item No.	Position	Classn.	Salary
Closing November 7, 1975				\$
Education	14 0551	Superintendent of Pre-School Education, Professional Branch (a) (x)	Level 2	17 049-20 373
Education	14 2940	Clerk, Contingencies Section, Accounts Branch	C-II-1	7 885-8 161
Education	14 4770	Purchasing Officer, Bentley Technical School, Technical Education Division (a) (y)	G-II-1/2	7 795-8 632
Industrial Development	18 0463	Regional Officer Bunbury, Decentralisation Section, Industries Branch, Division of Industries (a) (z)	C-II-5	10 252-10 571
Industrial Development	18 0464	Regional Officer Kalgoorlie, Decentralisation Section, Industries Branch, Division of Industries (a) (z)	C-II-5	10 252-10 571
Lands and Surveys	20 7350	Chief Clerk, Bush Fires Board	C-II-5	10 252-10 571
Local Government	21 0465	Auditor and Inspector Grade 2, Inspection Branch	C-II-4/5	9 613-10 571
Medical	07 0031	Industrial Officer, Administrative Division	C-II-6	10 909-11 251
Metropolitan Water Board	22 7330	Designing Engineer, Mechanical and Electrical Design Section, Engineering Design Branch, Engineering Division (a) (dd)	Level 2	12 562-13 813
Metropolitan Water Board	22 7457	General Assistant, Services Section, Engineering Design Branch, Engineering Division (a) (ee)	G-VII-1/2	6 130 (21 years)- 7 131
Mines....	23 4900	Geological Assistant, Geological Survey Division (a) (ff)	G-X	3 642 (17 years)- 7 530
Public Health	08 3995	Pathologist, Pathology Section, State Health Laboratories (t)	Level 3	23 036
Public Works	29 3120	Area Engineer Merredin, Central Districts Section, Country Water Supply Branch, Engineering Division	Level 3	14 737-16 647
Public Works	29 5683	Survey Technician, Irrigation and Drainage Branch, Engineering Division (a) (gg) (hh)	G-II-1/2	7 795-8 632
Public Works	29 7219	Technical Assistant, Plumbing Service Section Services Branch, Architectural Division (a) (ii)	G-VII-1/3	6 130 (21 years)- 7 530
Public Works	29 7456	Draftsman in Charge, Quantity Estimating and Specifications Section, Services Branch, Architectural Division	Level 3	13 291-13 974
Road Traffic Authority	40 5025	Enquiry Officer, M.D.L. Examination Section, Examination and Technical Services Division (jj)	G-II-2	8 347-8 632
Road Traffic Authority ...	40 5055	M.D.L. Examiner, M.D.L. Examination Section, Examination and Technical Services Division (a) (kk) (ll)	G-II-1	7 795-8 072
State Government Insurance Office	31 1963	Clerk, Policy Section, Accounts and Policies Branch	C-II-1	7 885-8 161
State Government Insurance Office	31 2905	Clerk, Automatic Data Processing Branch	C-II-2	8 432-8 703

The possession of, or progress towards, an appropriate tertiary level academic qualification will be considered a factor, increasing in importance with the level of classification, when determining efficiency of applicants in the Clerical Division.

(a) Applications also called outside the Service under section 24.

(c) Degree in Veterinary Science, Agricultural Science or a related Science from an approved University, and appropriate research experience in the field of animal breeding genetics. Preference may be given to applicants with a higher degree.

(d) Applicant must have completed the Hydrography Certificate Course.

(e) LOCATION: Appointee may be stationed at Head Office or any country office.

(f) Medical degree registrable in Western Australia. Specialised knowledge of Tuberculosis and other chronic respiratory conditions, including Pneumoconiosis, with experience in chest hospitals or clinics.

(g) Appointment within the salary range Level 1 or Level 2 will depend upon qualifications and relevant experience.

(h) A degree in Psychology with a recognised post-graduate qualification in Clinical Psychology.

(i) Applicants must have had not less than five years practical experience in the timber industry generally.

Applicants will be required to produce references as to their character and reliability and to pass an examination to show that they possess the following qualifications:—

(a) A fair standard of general education.

(b) A sound knowledge of the Act and the regulations.

(c) A knowledge of the Model By-Laws made under the provisions of the Health Act, 1911-1973.

(d) A sound general knowledge of the various operations carried on in the timber industry.

(e) A sound knowledge of materials used and method of construction of sawmills, bush and mill landing and transport.

(f) A knowledge of the dangers to which operatives are exposed by sawmilling and logging machinery.

(j) LOCATION: Manjimup.

(k) Eligibility for full membership of the Australian Association of Social Workers.

(l) LOCATION: The successful applicant will be located at the Department's Head Office at South Perth. Travelling to the research stations concerned will be required.

(m) Shorthand and Typing. Wide experience in administrative secretarial duties, particularly in regards to medical and hospital matters, would be an advantage.

(n) Medical Degree registrable in Western Australia. Preference will be given to applicants with a post-graduate medical qualification. A qualification in Hospital Administration or Public Health is desirable.

(o) LOCATION: Kalgoorlie.

(p) Plus District Allowance of \$1 256 per annum married officer, \$628 per annum single officer.

(q) Master of Psychology degree from the University of Western Australia or qualifications deemed equivalent.

(r) Associateship of the Australian Institute of Medical Technologists or equivalent qualification.

(s) LOCATION: South Perth.

(t) Medical degree registrable in Western Australia and specialist qualification in Pathology (Haematology and other disciplines) essential.

(u) A comfortable, air-conditioned basically furnished house available at standard Government rental. Government vehicle provided for official use.

(v) LOCATION: The successful applicant will be located in Kununurra, to serve in liaison with Departmental staff in the Kimberleys.

VACANCIES IN THE PUBLIC SERVICE—*continued*

- (w) (a) Drafting Assistants under the age of twenty-one years :
- (i) Junior Certificate in five subjects including English, Mathematics A or B and Drawing or Art ;
OR
- (ii) Achievement Certificate at third year level including English, Social Studies and Science at Intermediate level and Mathematics at Advanced or Ordinary level and one subject out of Art, Technical Drawing Applied, Drafting or Technical Drawing, or approved equivalent qualification ;
OR
- (iii) Any appropriate subjects obtained after Junior or Achievement Certificate in drafting certificate courses or Leaving will be accepted for any of the above mandatory subjects.
- (b) Drafting Assistants twenty-one years of age and over :
- (i) Any of the academic qualifications set out in (a) above, together with at least two years' appropriate drawing office experience ;
OR
- (ii) Relevant trade experience plus three years' appropriate drawing office experience ;
OR
- (iii) Five years' appropriate drawing office experience.
- (x) Applicants must be graduates, with a qualification in early childhood education and have had kindergarten teaching experience. A post graduate qualification in Education and Administrative experience are desirable additional qualifications.
- (y) Experience in the purchase and storage of food supplies. Preference for applicants with progress in the Diploma in Catering and Hotel Management or an approved equivalent.
- (z) The possession of an appropriate Tertiary level academic qualification will be regarded as an important factor when considering applications.
- (dd) Eligibility for Graduate Membership of the Institute of Engineers Australia in Electrical and Electronic Engineering would be preferred. Experience in the design of electrical installations associated with water supply and sewerage works is required.
- (ee) Preference will be given to a more mature applicant with knowledge of general office routine.
- (ff) Leaving certificate preferable, with some experience related to geology.
- (gg) Completion of the first stage of a full time course for a Certificate in Engineering Surveying or an approved equivalent qualification plus two years experience in the use of survey instruments for engineering surveys.
- (hh) LOCATION : Bunbury.
- (ii) Must be a registered plumber with the Metropolitan Water Supply Board or equivalent. Design and drafting experience in plumbing service layouts for sewerage and sanitary plumbing, water and gas services, septic tank designs, stormwater and effluent disposal, is essential.
- (jj) Motor Driver's Licence classes A, B, C and K desirable.
- (kk) Possession of several classes of Motor Driver's Licence.
- (ll) LOCATION : Metropolitan area with possible relieving in other parts of the State.
- (mm) Appointment to be made within the range quoted, according to qualifications and experience.

Applications are called under section 34 of the Public Service Act, 1904-1975, and are to be addressed to the Chairman, Public Service Board, and should be made on the prescribed form, obtainable from the offices of the various Permanent Heads of Departments.

G. H. COOPER,
Chairman, Public Service Board.

24th October, 1975.

PUBLIC SERVICE ARBITRATION ACT, 1966-1970

DETERMINATION

NURSES' BOARD—PROFESSIONAL OFFICERS

PURSUANT to Section 12 of the Public Service Arbitration Act, 1966-1970, the Nurses' Board of Western Australia hereby gives notice that the titles, salaries or salary ranges allocated to officers and salary within each salary range allocated to officers covered by the Nurses' Board of Western Australia (Administrative, Clerical, General and Professional Salaries) Agreement, No. 34 of 1975 as at June 28, 1974 shall be in accordance with the following determination :—

Title of Office	Name of Officer	Classification		Salary excluding Allowances p.a.
		27/6/74	28/6/74	
Principal Education Officer	Lambert, P.	Level 4	Level 4	\$ 14 140
Deputy Principal Education Officer	Dee, R. O.	Level 3	Level 3	12 065
Examinations Officer	Rhodes, J.	Level 2	Level 2	10 535
Nursing Officer (Education)	Planagan, D. M.	Level 2	Level 2	10 535

PUBLIC SERVICE ARBITRATION ACT, 1966-1970

DETERMINATION

NURSES' BOARD OF WESTERN AUSTRALIA—CLERICAL OFFICERS

PURSUANT to Section 12 of the Public Service Arbitration Act, 1966-1970, the Nurses' Board of Western Australia hereby gives notice that the titles, salaries or salary ranges allocated to officers and salary within each salary range allocated to officers covered by the Nurses' Board of Western Australia (Administrative, Clerical, General and Professional Salaries) Agreement, No. 34 of 1975, as at June 28, 1974 shall be in accordance with the following determination :—

Title of Office	Name of Officer	Classification		Salary excluding Allowances p.a.
		27/6/74	28/6/74	
Administration				\$
Registrar/Secretary	Cambridge, A. L.	C-II-9	C-II-9	12 384
Assistant Secretary	Taylor, J.	C-II-3	C-II-3	8 385
Senior Registration Typist	Hawley, C.	C-V	C-V	5 739
Assistant Registration Typist	Walker, C.	C-V	C-V	4 953
Clerk/Typist	Osborne, N.	C-V	C-V	3 999
Education				
Shorthand/Typist	Loughton, D.	C-V	C-V	5 351
Clerk/Typist	Balsdon, K.	C-V	C-V	5 351
Clerk/Typist	Perkin, N.	C-V	C-V	5 152

PUBLIC SERVICE ARBITRATION ACT, 1966-1970

DETERMINATION

THE MIDLAND JUNCTION ABATTOIR BOARD—GENERAL OFFICERS

PURSUANT to Section 12 of the Public Service Arbitration Act, 1966-1970, the Midland Junction Abattoir Board hereby gives notice that the titles, salaries or salary ranges allocated to officers and salary within each salary range allocated to officers covered by the Midland Junction Abattoir Board General Officers Salaries Agreement, No. 33 of 1975, as at June 23, 1974, shall be in accordance with the following determination :

Title of Office	Name of Officer	Classification		Salary (excluding allowances) at 28/6/74
		27/6/74	28/6/74	
Works Manager	Flack, I. S.	G-II-13	G-II-13	\$ 14 358
Works Superintendent	Wovodich, V. M.	G-II-12	G-II-12	13 730
Cold Store Manager	Banfield, T. M.	G-II-9	G-II-9	11 925
Employment Officer	Francis, H. E.	G-II-9	G-II-9	11 619
Industrial and Safety Officer	Todd, W. A.	G-II-7	G-II-7	10 716
Lairage—Livestock Superintendent	Thomas, W. R.	G-II-7	G-II-7	10 716
Asst. Employment Officer	Drew, R. D.	G-II-7	G-II-7	10 716
Engineering Foreman	Brown, W. G.	G-II-7	G-II-7	10 716
Engineering Foreman	Dunham, T. J.	G-II-7	G-II-7	10 716
Beef Floor Supervisor	McCulloch, D. S.	G-II-6	G-II-6	9 849
Mutton Floor Supervisor	Mountain, J.	G-II-6	G-II-6	9 849
Freezer Supervisor	Coates, J.	G-II-6	G-II-6	9 849
Maintenance Construction Foreman	Wheeler, R. E.	G-II-6	G-II-6	9 849
By-Products Supervisor	Wilkinson, R. W.	G-II-6	G-II-6	9 849
Asst. Freezer Supervisor	Saul, J. W.	G-II-5	G-II-5	9 263
Pork Floor Supervisor	Ellery, H. M.	G-II-5	G-II-5	9 263
Yard Supervisor	Swanson, W.	G-II-5	G-II-5	9 263
Asst. Mutton Floor Supervisor (Slaughtermen)	Nairn, T. G.	G-II-5	G-II-5	9 263
Asst. Mutton Floor Supervisor (Slaughtermen)	Thurley, H. C.	G-II-5	G-II-5	9 263
Livestock Buyer	Coffey, S. R.	G-II-5	G-II-5	8 992
Asst. Mutton Floor Supervisor (Slaughtermen)	Furnace, J. S.	G-II-5	G-II-5	9 263
Asst. Freezer Supervisor	Raschella, R.	G-II-5	G-II-5	9 263
Night Cleaning Shift Supervisor	Banfield, R.	G-II-4	G-II-4	8 727
Wet Room Supervisor	Gibbon, G. H.	G-II-4	G-II-4	8 727
Meat Delivery Supervisor	Mitchinson, R.	G-II-4	G-II-4	8 727
Quality Control Officer	Lane, L. C.	G-II-4	G-II-4	8 727
Canteen Supervisor	Foureur, R.	G-II-3	G-II-3	8 192
Inward Chiller Supervisor	McCann, C. J.	G-II-3	G-II-3	8 192
Store Supervisor	Scattini, R.	G-II-3	G-II-3	7 942
Asst. Mutton Floor Supervisor (labour)	Corti, W. J.	G-II-2	G-II-2	7 692
Asst. Yard Supervisor	Rigg, P. J.	G-II-2	G-II-2	7 692
Asst. Saleyard Supervisor	Young, C. T.	G-II-2	G-II-2	7 692
Asst. Cattle Lairage Supervisor	Kalem, J. J.	G-II-2	G-II-2	7 692
Grader	Kinder, R. A.	G-II-2	G-II-2	7 452
Grader	Reynolds, K. N.	G-II-2	G-II-2	7 452
Grader	Johnson, B. H.	G-II-2	G-II-2	7 452
Asst. Sheep Lairage Supervisor	Watkins, B. R.	G-II-2	G-II-2	7 692
Laundry Supervisor	Pilmoor, T.	G-II-1	G-II-1	7 218
Drafting Assistant	White, R. E. J.	G-XI	G-XI	7 692
First Aid Sister	Allan, I. (Mrs.)	9th year G-III-3	9th year G-III-3	6 973
Asst. Tally Clerk Supervisor (Mutton Floor)	Reynold, H. J.	G-VII-3	G-VII-3	6 397

Crown Law Department,
Perth, 21st October, 1975.

IT is hereby notified for public information that His Excellency the Lieutenant Governor and Administrator, at a meeting of the Executive Council held on the 13th August, 1975 by Warrant under his hand, as shown hereunder, has appointed David Arnold McCann, under section 4 of the Stipendiary Magistrates Act, 1957-1965, to be a stipendiary magistrate as from and including the 8th day of September, 1975.

I. HOLLETT,
Acting Under Secretary for Law.

STIPENDIARY MAGISTRATES ACT, 1957-1965.
WARRANT OF APPOINTMENT.

WESTERN AUSTRALIA, } By His Excellency Commodore James Maxwell
To Wit: } Ramsay, Commander of the Most Excellent Order
J. M. RAMSAY, } of the British Empire, Distinguished Service Cross,
Lieutenant Governor } Lieutenant Governor and Administrator in and over
and Administrator. } the State of Western Australia and its Depen-
[L.S.] } dencies in the Commonwealth of Australia.

To our trusty and well-beloved DAVID
ARNOLD McCANN, Esquire,
GREETING:

I, the Lieutenant Governor and Administrator of our State of Western Australia, reposing full trust

and confidence in your loyalty, knowledge, integrity and ability, and acting by and with the advice and consent of the Executive Council of our said State, do by this my Warrant, in pursuance of section four of the Stipendiary Magistrates Act, 1957-1965, and in exercise of all the powers and authorities enabling me in that behalf, appoint you the said David Arnold McCann, as from and including the eighth day of September, one thousand nine hundred and seventy-five to be a stipendiary magistrate to have, hold, exercise and enjoy the said office of stipendiary magistrate under and subject to the provisions of the Stipendiary Magistrates Act, 1957-1965, during good behaviour, with all the rights, powers, privileges, advantages and jurisdiction thereunto belonging or appertaining.

Given at Perth under my hand and the Public Seal of our said State this 13th day of August, in the year of our Lord one thousand nine hundred and seventy-five.

By His Excellency's Command,

N. McNEILL,
Minister for Justice.

Crown Law Department,
Perth, 21st October, 1975.

IT is hereby notified for public information that His Excellency the Lieutenant Governor and Administrator, at a meeting of the Executive Council held on the 8th October, 1975 by Warrant under his hand, as shown hereunder, has appointed Ian Bertram Connor, under section 4 of the Stipendiary Magistrates Act, 1957-1965, to be a stipendiary magistrate as from and including the 3rd day of November, 1975.

I. HOLLETT,
Acting Under Secretary for Law.

STIPENDIARY MAGISTRATES ACT,
1957-1975.

WARRANT OF APPOINTMENT.

WESTERN AUSTRALIA, } By His Excellency Commodore James Maxwell
To Wit: } Ramsay, Commander of the Most Excellent Order
J. M. RAMSAY, } of the British Empire, Distinguished Service Cross,
Lieutenant Governor, } Lieutenant Governor and Administrator in and over
and Administrator. } the State of Western Australia and its Depen-
[L.S.] } dencies in the Commonwealth of Australia.

To our trusty and well-beloved IAN BERTRAM
CONNOR, Esquire,

GREETING:

I, the Lieutenant-Governor and Administrator of our State of Western Australia, reposing full trust and confidence in your loyalty, knowledge, integrity and ability, and acting by and with the advice and consent of the Executive Council of our said State, do by this my Warrant, in pursuance of section four of the Stipendiary Magistrates Act, 1957-1975, and in exercise of all the powers and authorities enabling me in that behalf, appoint you the said Ian Bertram Connor, as from and including the third day of November, One thousand nine hundred and seventy-five to be a stipendiary magistrate to have, hold, exercise and enjoy the said office of stipendiary magistrate under and subject to the provisions of the Stipendiary Magistrates Act, 1957-1975, during good behaviour, with all the rights, powers, privileges, advantages and jurisdiction thereunto belonging or appertaining.

Given at Perth under my hand and the Public Seal of our said State this 8th day of October, in the year of our Lord One thousand nine hundred and seventy-five.

By His Excellency's Command,

N. McNEILL,
Minister for Justice.

Crown Law Department,
Perth, 22nd October, 1975.

THE Honourable Minister for Justice has approved the appointment of the following persons as Commissioners for Declarations under the Declarations and Attestations Act, 1913-1962:—

Bridge, Glen Richard—Floreat Park.
O'Brien, Leith George—Armadale.

I. HOLLETT,
Acting Under Secretary for Law.

Crown Law Department,
Perth, 17th October, 1975.

HIS Excellency the Lieutenant Governor and Administrator in Executive Council has appointed David Anthony Barnao of 42 Barrett Street, Wembley as a Sworn Valuator under section 14 of the Transfer of Land Act, 1893-1972.

I. HOLLETT,
Acting Under Secretary for Law.

Chief Secretary's Office,
Perth, 21st, October, 1975.

CSD. 220/71.

HIS Excellency the Lieutenant Governor and Administrator approved in accordance with the provision of section 46 of the Fire Brigades Act, 1942-72 and Fire Brigades Act Regulation 58 to—

- (1) Consent to the Western Australian Fire Brigade Board borrowing the sum of \$100 000 from the Motor Vehicle Insurance Trust, exclusive of amounts now due and owing by the Board to enable the Board to carry out and perform the powers, authorities and duties vested in or conferred or imposed on the Board by the said Act and Regulations. Interest at the rate of 9.80 per centum per annum will be payable on the loan. Such interest is to be paid half-yearly on the 15th day of April and October during the currency of the loan.
- (2) Consent to the Western Australian Fire Brigades Board issuing a single debenture under the Seal of the Board for the amount so borrowed, to be in the form as agreed to by both parties. The loan to be advanced on the 15th day of October, 1975 and will be redeemed on the 15th day of October, 1979.
- (3) Approve of the provision of a sinking fund by the board for the purpose of paying off the said debenture being dispensed with.

C. W. CAMPBELL,
Secretary.

HEALTH ACT, 1911-1975.

Department of Public Health,
Perth, 20th October, 1975.

P.H.D. 1642/62.

THE appointment of Mr. Ian Robert Nottle as a Meat Inspector to the Shire of Cuballing is approved.

J. C. McNULTY,
Commissioner of Public Health.

HOSPITALS ACT, 1927-1973.

Medical Department,
Perth, 8th October, 1975.

FM 5.6.

HIS Excellency the Lieutenant Governor and Administrator in Executive Council has been pleased to approve under section 17 (2) of the Hospitals Act, 1927-1973, the purchase of the following land by the Fremantle Hospital Board for hospital purposes:—

Portion of Fremantle Town Lot 839, Certificate of Title Volume 798, Folio 25.

Fremantle Town Lot 836, Certificate of Title Volume 386, Folio 102.

H. R. SMITH,
Director of Administration
Medical and Health Services.

HOSPITALS ACT, 1927-1973.

Medical Department,
Perth, 8th October, 1975.

KM 1.9.

HIS Excellency the Lieutenant Governor and Administrator in Executive Council has been pleased to appoint under the provisions of the Hospitals Act, 1927-1973 Mrs. B. D. James as a member of the Kalamunda District Hospital Board of Management for the period ending 31st July, 1976.

H. R. SMITH,
Director of Administration
Medical and Health Services.

HOSPITALS ACT, 1927-1973.

Medical Department,
Perth, 8th October, 1975.

SC 1.9.

HIS Excellency the Lieutenant Governor and Administrator in Executive Council has been pleased to appoint under the provisions of the Hospitals Act, 1927-1973 the following persons as members of the Southern Cross District Hospital Board of Management for a period of three years ending 31st July, 1978.

Mr. G. H. Blyth.

Mrs. J. P. Donovan.

H. R. SMITH,
Director of Administration
Medical and Health Services.

STATE HOUSING ACT, 1946.

Forfeiture of Lease.

THE undermentioned Crown Lease under the provisions of Part V of the State Housing Act, has been forfeited for the breach of a covenant contained in the said lease.

Lease; Lessee; Land.

Crown Lease Number 416/1955; Thomas Bocker, of Coombe Street, Collie, Carpenter; Collie Lot 690.

K. M. McKENNA,
General Manager,
The State Housing Commission.

FISHERIES ACT, 1905-1975

(Sections 9 and 11)

NOTICE

I, PETER VERNON JONES, being the responsible Minister of the Crown charged for the time being with the Administration of the Fisheries Act, 1905-1975 acting in exercise of the powers conferred by Sections 9 and 11 of the Act hereby declare that :-

- (a) the taking of any fish whatsoever by any means of capture whatsoever and the taking of any aquatic organism whatsoever in the waters specified in Column 1 of the Schedule hereto is prohibited at all times other than the times specified in relation thereto in Column 2 of the Schedule; but
- (b) the species listed in Column 3 of the Schedule may be taken at the times shown in these waters by means specified in relation thereto in Column 4 of the Schedule,
- (c) the notices relating to those portions of Western Australian Waters specified in the Schedule below published in the *Government Gazette* on February 14, 1969, August 7, 1970 and March 26, 1971 are hereby cancelled.

Dated at Perth this 7th day of October, 1975.

P. V. JONES,
Minister for Fisheries and Wildlife.

Schedule.

Column 1 Waters where Restrictions Apply	Column 2 Permitted times	Column 3 Permitted Species	Column 4 Permitted Means
Area 1. Point Maud (F & W 749/68) All that portion of the Indian Ocean bounded by lines starting from the High Water Mark of the Indian Ocean aforesaid at Point Maud and extending west 1 200 metres thence south 2 600 metres thence east to the High water mark of the Indian Ocean aforesaid and thence generally north-erly and generally northwesterly along that High Water mark to the starting point.	Nil	Nil	Nil
Area 2. Point Quobba (F. & W. 77/68) All that portion of the Indian Ocean within 400 metres radius from Point Quobba	Nil	Oysters at any time	By hand
Area 3. Waterman (F. & W. 745/68) The waters of the Indian Ocean within a radius of 400 metres from a point on the foreshore in pro-longation westerly of the centre-line of Elvine Street, Waterman.	Nil	Fish at any time	Hand line or rod from a point on the foreshore above low water mark

FAUNA CONSERVATION ACT, 1950-1970.

It is hereby notified for general information that the Hon. Minister for Fisheries and Wildlife, Mr Peter V. Jones has, pursuant to the provisions of the abovementioned Act, appointed the seven persons named hereunder as the members of the Western Australian Wild Life Authority, for a term to expire on 31st May, 1977. The Western Australian Wild Life Authority will therefore consist of the following:—

Ex-Officio Members:

- Mr Bernard Kenneth Bowen, Director of Fisheries and Wildlife, Chairman.
Mr Harold Baxter Sandford Shugg, Chief Warden of Fauna and Deputy Chairman.
Mr Alfred Richard Tomlinson, Chief Vermin Control Officer.

Mr Bruce James Beggs, Conservator of Forests.

Appointed Members:

- Dr John William Green, Botanist of Dalkeith.
Professor Albert Russell Main, Zoologist of Nedlands.
Dr Stephen John James Frank Davies, Zoologist of Mt. Helena.
Dr Barry Robert Wilson, of Waterman.
Mr Neville Anderson Beeck, of Katanning.
Mr Henry George Hall, of Dangin, and
Mr William Harley Burges Lacy, of Meekatharra.

B. K. BOWEN,
Director of Fisheries and Wildlife.

21st October, 1975.

ERRATUM.

FISHERIES ACT, 1905-1975.

IN the notice amending section 25 of the above Act, published in *Government Gazette* (No. 69) of 22nd October, 1975, page 3932, the following correction is made—

- (b) Fish, Freshwater Species, should carry the heading "Length (Centimetres)"; and
(c) Crustaceans, should carry heading "Length (Millimetres)".

FORFEITURES.

THE following leases and licenses together with all rights, title and interest therein have this day been forfeited to the Crown under the Land Act, 1933-1972, for the reasons stated:—

Name; Lease or License; District; Reason;
Corres. No.; Plan.

Bull, E. G. & A. L.; 338/11500; Forrestdale Lot 410; non-compliance with conditions; 3210/69; F.159-4.

F. W. BYFIELD,
Under Secretary for Lands.

22nd October, 1975.

RESERVES.

Department of Lands and Surveys,
Perth, 24th October, 1975.

HIS Excellency the Lieutenant Governor and Administrator in Executive Council has been pleased to set apart as Public Reserves the land described below for the purposes therein set forth.

Corres. 1228/75.

CANNING.—No. 33671 (Public Recreation), Location 2737, formerly portion of Canning location 31 being lot 96 on Plan 11216 (7 666 square metres). (Plan K129-4 (Mimosa Court, Kelmscott)).

Corres. 1228/75.

CANNING.—No. 33670 (Public Recreation), Location No. 2736, formerly portion of Canning location 31 being lot 95 on Plan 11216 (918 square metres). (Plan K129-4 (Gunnamatta Place, Kelmscott)).

Corres. 1977/73.

CANNING.—No. 33667 (Public Recreation), Location No. 2731, formerly portion of Canning location 16 being lot 36 on Diagram 48186 (1 589 square metres). (Plan F80-4 (near Spencer Road, Thornlie)).

Corres. 1747/75.

CANNING.—No. 33663 (Public Recreation), Location No. 2729, formerly portion of Canning Location 16 and being Lot 152 on Plan 11260 (8 012 square metres). (Plan F80-4 (Spencer Road, Thornlie)).

Corres. 1747/75.

CANNING.—No. 33662 (Public Recreation), Location No. 2728, formerly portion of Canning location 16 and being lot 133 on Plan 11260 (2 071 square metres). (Plan F80-4 (Lawrence Street, Thornlie)).

Corres. 1747/75.

CANNING.—No. 33661 (Public Recreation), Location No. 2727, formerly portion of Canning location 16 and being lot 108 on Plan 11260 (1 227 square metres). (Plan F80-4 (Spencer Road, Thornlie)).

Corres. 1231/75.

CANNING.—No. 33644 (Drainage), Location No. 2735, formerly portion of Canning location 31 being lot 82 on Plan 11216 (800 square metres). (Plan K 129-4 (near Mimosa Court, Kelmscott)).

Corres. 889/75.

COCKBURN SOUND.—33669 (Public Recreation), Location Nos. 2342 and 2343, formerly portion of Cockburn Sound location 16 being lots 147 and 67 on Plan 11194. (1.964 3 hectares). (Plan R40-4, R41-4 (Haselmere Circle, Rockingham)).

Corres. 2534/75.

DERBY.—No. 33675 (Housing (Community Health Services)), Lot No. 814, formerly portion of Derby Lot 488 and being lot 9 on Plan 7259 (1 998 square metres). (Plan Derby Townsite (Knowsley Street, Derby)).

Corres. 2534/75.

DERBY.—No. 33674 (Housing (Public Works Department)), Lot Nos. 815, 816, 817, formerly portion of Derby lot 488 and being lots 6, 8 and 11 on Plan 7259 (6 043 square metres). (Plan Derby Townsite (Knowsley Street, Derby)).

Corres. 1691/75.

ESPERANCE.—No. 33681 (Public Recreation), Location No. 1968, formerly portion of Esperance location 1486 being lot 64 on Diagram 48696 (6 518 square metres). (Plan E125-4 (Johns Street, Esperance)).

Corres. 4629/74.

ESPERANCE.—No. 33660 (Public Recreation), Location No. 1967, formerly portion of Esperance location 589 being Lot 2 on Diagram 48030 (10.005 0 hectares). (Plan Esperance 1 : 50 000 (near Lake Warden)).

Corres. 2596/75.

KELLERBERRIN.—No. 33676 (Doctor's Surgery Site), Lot No. 409 (2 016 square metres). (Diagram 81490, Plan Kellerberrin 03.21 (Moore Street)).

Corres. 736/73.

SWAN.—No. 33668 (Public Recreation), Location No. 9366 and 9367, formerly portions of Swan location I being lots 158 and 159 on Diagram 48189 (189 square metres). (Plan P108-4 (Beach Road, Girrawheen)).

Corres. 2492/75.

SWAN.—No. 33665 (Use and Requirements of the Shire of Wanneroo), Location No. 9172 (907 square metres). (Diagram 80955, Plan Perth 2000 10:39 (near Elmhurst Way, Greenwood).).

Corres. 1227/75.

SWAN.—No. 33657 (Public Recreation), Location No. 9362, formerly portion of Swan location 1360, being lot 793 on Plan 11209 (865 square metres). (Plan Perth 2000 BG 35/08.01 (Brisbane Drive, Padbury).).

Corres. 1227/75.

SWAN.—No. 33656 (Public Recreation), Location No. 9361, formerly portion of Swan location 1370 and being lot 818 on Plan 11209 (822 square metres). (Plan Perth 2000 BF 35/08.01 (Gibson Avenue, Padbury).).

Corres. 1227/75.

SWAN.—No. 33655 (Public Recreation), Location No. 9360, formerly portion of Swan location 1370 being lot 829 on Plan 11209 (2721 square metres). (Plan Perth 2000 BG 35/08.01 (Brisbane Drive, Padbury).).

Corres. 1355/75.

VICTORIA.—No. 33672 (Drainage), Location No. 11178, formerly portion of Victoria location 8168 being the area coloured blue and marked "Drain Reserve" and lot 26 on Diagram 48505 (934 square metres). (Plan G5-4 (near Place Street, Geraldton).).

Corres. 822/75.

WANNEROO.—No. 33678 (Museum), Lot No. 144 (1 343 square metres). (Diagram 81429, Plan Perth 2000 BG 35/09.08 (Neville Drive, Wanneroo).).

F. W. BYFIELD,
Under Secretary for Lands.

AMENDMENT OF RESERVES.

Department of Lands and Surveys,
Perth, 24th October, 1975.

HIS Excellency the Lieutenant Governor and Administrator in Executive Council has been pleased to approve under section 37 of the Land Act, 1933-1972, as follows:—

Corres. 2524/75.—Of the amendment of Reserve No. 384 (Melbourne location 888) "Roman Catholic Church" to comprise the balance of land remaining in Certificate of Title Volume 33 Folio 292 and of its area being reduced to 3946 square metres, accordingly. (Plan 59/80 F.1.).

Corres. 1101/95.—Of the amendment of Reserve No. 2871 (At Carnarvon) "Hospital Site" to include the land the subject of Lands and Surveys Diagram 81203 (formerly portion of Cleaver Street) and of its area being increased to 2,143 7 hectares, accordingly. (Plan Carnarvon Central (Cleaver Street).).

Corres. 1523/00.—Of the amendment of Reserve No. 7732 (Kalgoorlie Lots 1404 and 1418) "Excepted from Sale or Occupation" to exclude Kalgoorlie Lot 1418 and of its area being reduced to 3 465 square metres, accordingly. (Plan Kalgoorlie-Boulder 28.37 (Woodley Street).).

Corres. 15471/99.—Of the amendment of Reserve No. 7789 (Greenmount Suburban lot 79) "Recreation and Quarrying" to comprise Glen Forrest Lot 147 in lieu of Greenmount Suburban Lot 79 and of its area remaining unaltered at about 6,682 4 hectares, accordingly. (Plan M164-4 (Hardey Road, Glen Forrest).).

Corres. 3782/05.—Of the amendment of Reserve No. 9822 (Bolgart Estate Lot 20) "Gravel" to comprise Bolgart Estate Lot 20 and Bolgart Town Lot 153 as shown on Lands and Surveys Reserve Diagram 38 and of its area being increased to 8,463 6 hectares accordingly. (Plan Bolgart Townsite (near Forrest Street).).

Corres. 3707/14, V.2.—Of the amendment of Reserve No. 15867 (Dalwallinu lots 104 and 537) "Water" to include Dalwallinu lot 543 (formerly portion of Melbourne location 3175 being lot 1 on Diagram 20858) as shown on Lands and Surveys Diagram 81492 and of its area being increased to about 54,059 6 hectares, accordingly. (Plans Dalwallinu 20.11 Dalwallinu Regional (Deacon Street).).

Corres. 14340/08.—Of the amendment of Reserve No. 17478 (Kellerberrin lots 321 and 333) "Cottage Hospital" to exclude the area surveyed and shown on Lands and Surveys Diagram 81490 as Kellerberrin lot 409 and of its area being reduced to 3,642 9 hectares, accordingly. (Plan Kellerberrin 03.21 (Moore Street).).

Corres. 1165/66.—Of the amendment of Reserve No. 28361 (Canning locations 2040, 2665 and 2669) "Public Recreation" to include Canning Location 2728 (formerly portion of Canning Location 16 being lot 88 on Plan 11230) and of its area being increased to 1,907 3 hectares, accordingly. (Plan F96-4 (near Barcombe Way, Gosnells).).

Corres. 958/67.—Of the amendment of Reserve No. 28809 (Nungarin lot 201) "Public Recreation" to comprise Nungarin lot 201 as surveyed and shown on Original Plan 13542 and of its area being reduced to 4,638 8 hectares, accordingly. (Plan Nungarin Townsite (Danberrin Road).).

Corres. 2149/71.—Of the amendment of Reserve No. 30985 (Port Hedland Lot 2457) "Explosives Safety Area" to exclude the area surveyed and shown on Lands and Surveys Diagram 81380 as Port Hedland Lot 2946 and of its area being reduced to about 525,085 1 hectares, accordingly. (Plan Port Hedland Regional, Sheet 6 (near North West Highway).).

Corres. 2283/72.—Of the amendment of Reserve No. 32469 (Albany lot 1255) "Recreation" to comprise Albany lots 1255 and 1270 as delineated and bordered in red on Lands and Surveys Reserve Diagram 32 and of its area being increased to 1,897 7 hectares, accordingly. (Plan A12-4 (North Road).).

Corres. 2229/72.—Of the amendment of Reserve No. 32522 (Canning location 2567) "Public Recreation" to include the area distinguished as Canning location 2732 (formerly portion of Canning location 16, being lot 34 on Diagram 44493) and of its area being increased to 5 638 square metres accordingly. (Plan F80-4 (near Spencer Road, Thornlie).).

Corres. 1227/70.—Of the Amendment of Reserve No. 33206 (Wanneroo lots 139, 140, 141 and 142) "Public Recreation" to exclude the area surveyed and shown on Lands and Surveys Diagram 81429 as Wanneroo lot 144 and of its area being reduced to 22,237 2 hectares, accordingly. (Plan Perth 2000 BG 35/09.08 (Neville Drive, Wanneroo).).

F. W. BYFIELD,
Under Secretary for Lands.

CANCELLATION OF RESERVES.

Department of Lands and Surveys,
Perth, 24th October, 1975.

HIS Excellency the Lieutenant Governor and Administrator in Executive Council has been pleased to approve, under section 37 of the Land Act, 1933-1972, as follows:—

Corres. 3613/09.—Of the cancellation of Reserve No. 10683 (Avon District) "Addition to Eastern Railway Reserve". (Plan Northam 40, Sheet 4.)

Corres. 1874/69.—Of the cancellation of Reserve No. 31406 (Port Hedland Lot 2454) "Golf Course and Recreation". (Plan Port Hedland, 4 mlle.)

F. W. BYFIELD,
Under Secretary for Lands.

CANCELLATION OF RESERVES.

Department of Lands and Surveys,
Perth, 24th October, 1975.

Corres. 1816/75.

HIS Excellency the Lieutenant Governor and Administrator in Executive Council has been pleased to approve under section 37 of the Land Act, 1933-1972, of the cancellation of the Reserves set out in the schedule hereunder.

F. W. BYFIELD,
Under Secretary for Lands.

Schedule.

- Reserve No.; Location or Lot; Purpose; Plan.
- 55; Swan 889; Church of England; 30/80 F4.
 - 58; Swan 889; Church of England Glebe; 30/80 F4.
 - 59; Swan 890; Church of England Glebe; 30/80 F1.
 - 90; Fremantle; Recreation Ground.
 - 281; Avon; Common; 27A/40 A2.
 - 299; Swan; Watering Place; P122, 123 and 124-4.
 - 303; Wellington; Commonage; 411D/40 C3.
 - 305; Nelson; Commonage; 439B/40.
 - 306; Perth H56-58, 62-64; Presbyterian Church and Manse; P203-2SE.
 - 308; Geraldton Sub 4; Methodist Church Glebe; G20-4.
 - 310; Bunbury 1874; Methodist Church Glebe; 160D/40 A4.
 - 312; Geraldton Sub 2; Methodist Church; G20-4.
 - 318; Cossack 148-151 and 160; Church of England; Cossack Tst.
 - 320; Bunbury 340; Roman Catholic Church; Bunbury Cent.
 - 321; Kojonup 182; Church of England Glebe; Kojonup 1:50 000.
 - 323; Melbourne 626; Church of England; 59/80 F1.
 - 325; Albany; Rifle Range (Temporary); A13-4.
 - 327; Cossack 155, 156; Roman Catholic Church; Cossack Tst.
 - 386; Albany 272, 273; Cemetery (Methodist); A29-4.
 - 392; Northampton Ptn 31 403; Working Mens Hall; Northampton Tst.
 - 393; Perth V142; Church of England; P204-2 SW.
 - 394; Fremantle 915; Public Park; F56-2 NE, F57-4.

CHANGE OF PURPOSE OF RESERVE No. 32522.

Department of Lands and Surveys,
Perth, 24th October, 1975.

Corres. 2229/72.

HIS Excellency the Lieutenant Governor and Administrator in Executive Council has been pleased to approve, under Section 37 of the Land Act, 1933-1972, of the purpose of Reserve No. 32522 (Canning location 2567) being changed from Recreation to Public Recreation. (Plan F80-4 (near Spencer Road, Thornlie).)

F. W. BYFIELD,
Under Secretary for Lands.

DALWALLINU TOWNSITE.

Amendment of Boundaries.

Department of Lands and Surveys,
Perth, 24th October, 1975.

Corres. 792/13.

IT is hereby notified that His Excellency the Lieutenant Governor and Administrator in Executive Council has been pleased to approve, under section 10 of the Land Act, 1933-1972, of the amendment of the boundaries of Dalwallinu Townsite to include Dalwallinu lot 543 as shown on Lands and Surveys Diagram 81492. (Public Plans Dalwallinu Townsite; Dalwallinu Regional 10 000.)

F. W. BYFIELD,
Under Secretary for Lands.

AMENDMENT OF BOUNDARIES.

Glen Forrest Townsite.

Department of Lands and Surveys,
Perth, 24th October, 1975.

Corres. 3428/97, V.2.

IT is hereby notified that His Excellency the Lieutenant Governor and Administrator in Executive Council has been pleased to approve under section 10 of the Land Act, 1933-1972 of the amendment of the boundaries of Glen Forrest Townsite to exclude the areas described in the schedule hereto.

F. W. BYFIELD,
Under Secretary for Lands.

Schedule.

(a) All that portion of Great Eastern Highway containing an area of 94 square metres resumed from Land Titles Office Lot 13 of Greenmount Suburban Area Lot 83 as a widening of Road Number 28 as shown delineated and coloured dark brown on Lands and Surveys Original Plan 13335.

(b) All that portion of Road Number 28 bounded by lines starting from the northeastern corner of Land Titles Office Lot 15 of Greenmount Suburban Area Lot 83, a point on a present northern boundary of Glen Forrest Townsite and extending generally westerly along southern sides of Road Number 28 to the northwestern corner of Glen Forrest Lot 164; thence southwesterly to the northernmost corner of Lot 163; thence generally southwesterly along southeastern boundaries of Road Number 28 to the northernmost corner of Lot 160, a point on a present northwestern boundary of Glen Forrest Townsite and thence northeasterly and easterly along that Townsite Boundary to the starting point as surveyed and shown on Lands and Surveys Original Plans 8091 and 13335.

(c) All that portion of Road Number 28 bounded by lines starting from the northernmost corner of Glen Forrest Lot 160, a point on a present northwestern boundary of Glen Forrest Townsite and extending generally southwesterly and westerly along southeastern and southern sides of Road Number 28 to the northernmost northwestern corner of Lot 158 and onwards to its intersection with the present Glen Forrest Townsite boundary and thence generally northeasterly along that Townsite boundary to the starting point as surveyed and shown on Lands and Surveys Original Plan 8091.

(d) All that portion of Road Number 28 bounded by lines starting from the easternmost northeastern corner of Lot 15 of Greenmount Suburban Area Lot 75 and extending generally northwesterly, westerly and northerly along sides of Road Number 28 to the northeastern corner of Greenmount Suburban Area Lot 73, a point on a present northern boundary of Glen Forrest Townsite; thence easterly and southeasterly along that Townsite Boundary to the prolongation northerly of the western side of Mcglew Road and thence southerly along that prolongation to the starting point as surveyed and shown on Lands and Surveys Original Plan 13019.

(Public Plans M147-4, M148-4.)

MANJIMUP TOWNSITE.

Amendment of Boundaries.

Department of Lands and Surveys,
Perth, 24th October, 1975.

Corres. 6848/09, V.6.

IT is hereby notified that His Excellency the Lieutenant Governor and Administrator in Executive Council has been pleased to approve under section 10 of the Land Act, 1933-1972, of the amendment of the Boundaries of Manjimup Townsite to exclude the area described in the schedule hereunder.

F. W. BYFIELD,
Under Secretary for Lands.

Schedule.

All that portion of Road Number 4682 bounded by lines starting from the northernmost northeastern corner of Lot 2 of Nelson Location 5212, a point

on a present southern boundary of Manjimup Townsite and extending easterly and southeasterly along boundaries of that Townsite to its intersection with the southwestern side of Road Number 4682 and thence northwesterly along that side to the starting point as surveyed and shown on Lands and Surveys Original Plan 13307. (Public Plan Manjimup 31.08).

WONGAN HILLS TOWNSITE

Amendment of Boundaries.

Department of Lands and Surveys,
Perth, 24th October, 1975.

Corres. 3932/07, V.6.

IT is hereby notified that His Excellency the Lieutenant Governor and Administrator in Executive Council has been pleased to approve, under section 10 of the Land Act, 1933-1972, of the amendment of the boundaries of Wongan Hills Townsite to include all that portion of land comprised in Melbourne Locations 3790 (Reserve No. 24988) and 3943 (Reserve No. 29161) as surveyed and shown on Lands and Surveys Diagrams 65952 and 72728 respectively. (Public Plans Wongan Hills 2000 24.23; Wongan Hills 10 000 5.5).

F. W. BYFIELD,
Under Secretary for Lands.

WYNDHAM TOWNSITE.

Amendment of Boundaries.

Department of Lands and Surveys,
Perth, 24th October, 1975.

Corres. 2474/86, V.4.

IT is hereby notified that His Excellency the Lieutenant Governor and Administrator in Executive Council has been pleased to approve under section 10 of the Land Act, 1933-1972, of the amendment of the boundaries of Wyndham Townsite to exclude the area described in the schedule hereunder.

F. W. BYFIELD,
Under Secretary for Lands.

Schedule.

All that portion of land bounded by lines starting at the intersection of the southwestern boundary of Wyndham Lot 1349 and the present southernmost southern boundary of Wyndham Townsite and extending east and north along boundaries of that townsite to a northeastern side of the Great Northern Highway; thence generally southeasterly along that side to the prolongation northeasterly of the southeastern boundary of Wyndham Lot 1349 aforesaid; thence southwesterly to the easternmost southeastern corner of the last mentioned lot and thence southwesterly and northwesterly along boundaries of that lot to the starting point. (Public Plan Wyndham Sheet 1, Lands and Surveys Original Plan 13442).

NAMING OF NORM MCKENZIE RESERVE.

Department of Lands and Surveys,
Perth, 24th October, 1975.

Corres. 2766/67.

IT is hereby notified for general information that the name of "Norm McKenzie Reserve" has been applied to the land contained in that portion of Class "A" Reserve 28785 comprised in that portion of Swan Location 8192 situate westward of a line parallel to and distanced about 24.7 metres westward of the eastern boundary of the said Location 8192. (Public Plan F25-4 (Riverside Road).)

F. W. BYFIELD,
Under Secretary for Lands.

NAMING OF LOCALITIES.

Shire of Wanneroo.

Department of Lands and Surveys,
Perth, 24th October, 1975.

Corres. 4276/69, V.2.

IT is hereby notified for general information that the names of the localities as set out in the schedule hereunder and defined on Lands and Surveys Miscellaneous Plan 815, and within the Shire of Wanneroo, shall hereafter be known and distinguished as such.

F. W. BYFIELD,
Under Secretary for Lands.

Schedule.

Ocean Reef, Heathridge, Edgewater, Mullaloo, Beldon, Kallaroo, Craigie, Woodvale, Hillarys, Padbury, Kingsley, Marmion, Duncraig, Greenwood, Warwick, Marangaroo, Girrawheen, Koondoola.

(Public Plans Swan 5000 BG35/02.03, 03.03, 03.02, 04.03, 04.02, 04.01, Swan 2000 BG35/09.06, 05.05, 05.04, 05.03, 05.02, 05.01, 06.04, 06.03, 06.02, 06.01, 07.04, 07.03, 07.02, 07.01, 08.04, 08.03, 08.02, 08.01, Perth 2000 BG34/05.40, 06.40, 06.30, 06.38, 06.37, 07.40, 07.39, 07.38, 07.37, 07.36, 08.40, 08.39, 08.38, 08.37, 08.36, 09.40, 09.39, 09.38, 09.37, 10.40, 10.39, 10.38, 10.37, P75-4, P91-4, P92-4, P76-4, P107-4, P108-4.)

NAMING OF LOCALITIES.

City of Stirling.

Department of Lands and Surveys,
Perth, 24th October, 1975.

Corres. 4185/74.

IT is hereby notified for general information that the names of the localities as set out in the schedule hereunder and defined on Lands and Surveys Miscellaneous Plan 731 and within the City of Stirling, shall hereafter be known and distinguished as such.

F. W. BYFIELD,
Under Secretary for Lands.

Schedule.

Waterman, Carine, Hamersley, Balga, Yirrgan, North Beach, Karrinyup, Gwelup, Balcatta, Nollamara, Turana, Trigg, Scarborough, Doubleview, Innaloo, Osborne Park, Tuart Hill, Yokine, Dianella, Wembley Downs, Woodlands, Churchlands, Glendalough, Joondanna, Coolbinia, Menora, Inglewood, Mount Lawley, Maylands.

The notice referring to the Locality of Turana, which appeared in the *Government Gazette* dated 11th October, 1974, page 3849 is hereby superseded.

(Public Plans Perth 2000 BG34/07.37, 07.36, 07.35, 07.34, 07.33, 07.32, 07.31, 07.30, 08.37, 08.36, 08.35, 08.34, 08.33, 08.32, 08.31, 08.30, 08.29, 08.28, 09.36, 09.35, 09.34, 09.33, 09.31, 09.30, 09.29, 09.28, 09.27, 10.37, 10.36, 10.35, 10.34, 10.33, 10.32, 10.31, 10.30, 10.29, 10.28, 10.27, 11.35, 11.34, 11.33, 11.32, 11.31, 12.35, 12.34, 12.33, 12.32, 12.31, 13.35, 13.34, 13.33, 13.32, 13.31, 13.28, 13.27, 14.35, 14.34, 14.33, 14.32, 14.31, 14.28, 14.27, 14.26, 15.32, 15.31, 15.29, 15.28, 15.27, 15.26, P107-4, P108-4, P155-4, P156-4, P157-4, P171-4, P172-4, P173-4, P187-4.)

OPEN FOR SALE

Narrikup Lot 52.

Department of Lands and Surveys,
Perth, 24th October, 1975.

Corres. No. 1768/75.

HIS Excellency the Lieutenant Governor and Administrator in Executive Council has been pleased to approve under section 45A of the Land Act, 1933-1972, of Narrikup lot 52 being made available for sale in fee simple at the purchase price of

fifty dollars (\$50.00) and subject to the following conditions:—

The successful applicant shall clear, cultivate, lay down to pasture and boundary fence the whole area within two years from the date of approval of the application.

If this condition is not complied with in the time prescribed, the land shall be absolutely forfeited together with all purchase moneys and fees that may have been paid.

A transfer of the License will not be approved nor a Crown Grant issued until the purchaser has complied with the improvement condition.

No person in the service of the Government of the State is allowed to purchase or lease Crown lands without the previous permission of the Governor in writing.

Application, accompanied by a deposit of \$5.00 must be lodged at the Department of Lands and Surveys, Perth on or before Wednesday, 26th November, 1975.

Balance of purchase money shall be paid within twelve months from the date of approval of the application by four quarterly instalments on the first days of January, April, July and October.

All applications lodged on or before the closing date will be treated as having been received on that date, and if there are more applications than one for the lot, the application to be granted will be decided by the Land Board.

(Plan Narrikup Townsite (Williams Street).)

F. W. BYFIELD,
Under Secretary for Lands.

APPLICATIONS FOR LEASING.

Department of Lands and Surveys,
Perth, 24th October, 1975.

Corres. 2726/63.

APPLICATIONS are invited under section 117 of the Land Act, 1933-1972, for the leasing of the Wyndham lots shown on the schedule for the purpose of Light Industry for a term of 21 years at the respective rentals shown on the schedule subject to the following conditions:—

- (1) The land shall not be used for any purpose other than Light Industry without the prior approval in writing of the Minister for Lands.
- (2) The rent shall be subject to reappraisal at the end of the seventh and fourteenth year of the term.
- (3) The lessee shall pay cost of survey when called upon.
- (4) The lessee shall not without the previous consent in writing of the Minister for Lands assign, transfer, mortgage sublet or part with the possession of the demised land.
- (5) The land shall be occupied and used by the lessee for the purpose specified within nine (9) months of the commencement of the lease and thereafter will be continuously so used to the satisfaction of the Minister.
- (6) The lessee shall commence construction within nine (9) months and thereafter continue construction and complete and operate the works within two (2) years from the date of the commencement of the lease.
- (7) All buildings, erections, paving, drainage and other works shall be to the approval of the Local Authority and the lessee shall perform, discharge and execute all requisitions and works unto the demised land as are or may be required by any local or public authority operating under any statute by-law or regulation.
- (8) The lessee shall maintain existing and future improvements to the satisfaction of the Minister for Lands.

- (9) Compensation shall not be payable to the lessee in respect of any improvements effected by him on the demised land and remaining thereon at the expiration or earlier determination of the lease.
- (10) It shall be lawful for the lessee at any time within the three calendar months immediately following the expiration of the term or earlier determination of the lease, to take down, remove, and carry away any buildings, structures, improvements and plant the property of the lessee.
- (11) The lessee shall, within twelve months from commencement of the lease, fence the external boundaries with a stock-proof fence to the satisfaction of the Minister.
- (12) All frontages shall be treated and maintained to give an appearance aesthetically pleasing consistent with the purpose of the lease according to a plan submitted to the Minister for Lands.
- (13) On determination of the Lease, the lessee shall fill in, consolidate and level off any unevenness, excavation or hole caused by him during the term of the lease or by removal of his improvements and shall leave the demised land in a clean, neat and tidy condition to the satisfaction of the Minister for Lands and shall remove any or all waste matter as required by the Minister.
- (14) The Minister or his representative may enter the land for inspection at any reasonable time.
- (15) The lessee shall indemnify the Minister against all claims for damage to property or persons arising from the use of the land.
- (16) Compensation will not be payable for damage by flooding of the demised land.

No person in the service of the Government of the State is allowed to purchase or lease Crown lands without the previous permission of the Governor in writing.

Intending applicants shall submit with their application an outline plan, drawn to scale, showing development proposed within two years from the date of the approval of the lease.

The Minister for Lands reserves the right to refuse any application on the grounds that the proposed development is inadequate or unsuitable for the site.

Applications must be lodged at the Department of Lands and Surveys, Perth, on or before Wednesday, 26th November, 1975, accompanied by the deposits shown on the schedule hereunder.

All applications lodged on or before that date will be treated as having been received on the closing date, and if there are more applications than one for each lot, the application to be granted will be decided by the Land Board.

(Plan Wyndham Sheet 2.)

F. W. BYFIELD,
Under Secretary for Lands.

Schedule.

Lot; Area (Square Metres);	Street; Annual Rent;	Deposit.
1339, 1340; 7861;	Durack; \$100;	\$53.50.
1341; 4773;	Kimberley; \$70;	\$38.50.
1259; 2426;	Kimberley; \$50;	\$28.50.
1260; 2426;	Kimberley; \$50;	\$28.50.
1261; 2408;	Kimberley; \$50;	\$28.50.

NAMING OF GENEFF PARK.

Department of Lands and Surveys,
Perth, 24th October, 1975.

Corres. 4276/69.

IT is hereby notified for general information that the name of "Geneff Park" has been applied to the land contained in Lot 369 of Swan Location 1315 and bounded by Padbury Circle. (Public Plan Perth 2000 BG34/06.38.)

F. W. BYFIELD,
Under Secretary for Lands.

NAMING OF HENRY JEFFERY OVAL.

Department of Lands and Surveys,
Perth, 24th October, 1975.

Corres. 898/34.

IT is hereby notified for general information that the name of "Henry Jeffery Oval" has been applied to the land contained in that portion of Class "A" Reserve 22365 comprised in Swan Location 4880 and that portion of Lot 5 of Fremantle Suburban Lot O northward of Preston Point Road. (Public Plan F25-4.)

F. W. BYFIELD,
Under Secretary for Lands.

LOCAL GOVERNMENT ACT, 1960-1975.

Closure of Roads.

WHEREAS Contacio (1971) Pty. Ltd., Lawrence Walter Hart and Marie Edwards Hart, being the owners of the land over or along which the under-mentioned road extends have applied to the City of Stirling to close the said road which is more particularly described hereunder, that is to say:—

Stirling.

Corres. 3134/72.

S.204. All that portion of West Coast Highway (Road No. 11258) as surveyed and shown bordered blue on Lands and Surveys Diagram 81217. (Public Plan Perth BG 34/02.32.)

WHEREAS the Minister for Lands, being the owner of the land over or along which the under-mentioned roads extend has applied to the Shire of Boulder to close the said roads which are more particularly described hereunder, that is to say:—

Boulder.

Corres. 3422/71.

B.926. The whole of the surveyed way commencing from the eastern side of Chesapeake Street and extending along the northern boundary of Reserve No. 8105 and South Boulder Suburban Lot 797 and onward to the southwestern boundary of Lot 3392 (Reserve No. 33214). (Public Plan Kalgoorlie-Boulder, Sheet 3.)

WHEREAS the Minister for Lands, being the owner of the land over or along which the under-mentioned road extends has applied to the Shire of Carnamah to close the said road which is more particularly described hereunder, that is to say:—

Carnamah.

Corres. 2325/75.

C.863. All the surveyed roads and ways within Eneabba Townsite, with the exception of the portion of surveyed road along the northernmost northwestern boundary of Eneabba lot 75 (Reserve No. 26075). (Public Plan Eneabba Townsite.)

WHEREAS, the Minister for Lands, being the owner of the land over or along which the under-mentioned road extends has applied to the Shire of Perenjori to close the said road which is more particularly described hereunder, that is to say:—

Perenjori.

Corres. 2508/73.

P.669. All those portions of surveyed road now comprised in Bunjil Lot 19, surveyed and shown

bordered pink on Original Plan 13524. (Public Plan Bunjil Townsite.)

And whereas the Council has assented to the said applications and whereas the Lieutenant Governor and Administrator in Executive Council has approved these requests; it is hereby notified that the said roads are hereby closed.

F. W. BYFIELD,
Under Secretary for Lands.

LOCAL GOVERNMENT ACT, 1960-1975.

Department of Lands and Surveys,
Perth, 24th October, 1975.

IT is hereby declared that, pursuant to the resolution of the Town of Canning, passed at a meeting of the Council held on or about 11th February, 1974, the undermentioned lands have been set apart, taken, or resumed under section 17 of the Public Works Act, 1902, for the purpose of a new road, that is to say:—

Canning.

774/75 (MR1013), M.R.D. 929/73.

Road No. 5688 (widening of parts). Those portions of Lot 36 of Canning Location 1 (Land Titles Office Plan 2461) and Canning Location 2202 (Reserve No. 29717) as delineated and coloured dark brown on Lands and Surveys Diagrams 81341 and 81340.

Reserve No. 29717 is hereby reduced by 230 square metres accordingly.

267 square metres being resumed from Canning Location 1.

(Notice of intention to resume gazetted 13th December, 1974.)

(Public Plan F30-4.)

IT is hereby declared that, pursuant to the resolution of the Shire of Boulder, passed at a meeting of the Council held on or about 8th March, 1973, the undermentioned lands have been set apart, taken, or resumed under section 17 of the Public Works Act, 1902, for the purpose of a new road, that is to say:—

Boulder.

11472/98 (MR1020), M.R.D. 169/73.

Road No. 5762 (widening of part). That portion of Vacant Crown land as delineated and coloured mid brown on Original Plan 13295.

Road No. 15496. A strip of land varying in width commencing on a line in prolongation northeasterly of the southern boundary of Kalgoorlie lot 2402 and extending as delineated and coloured mid, light and dark brown on Original Plan 13295 north-eastward through Crown land and Kalgoorlie Lots R1365, R1366, Reserve No. 7266, Crown land to a line in prolongation westerly of the northern boundary of Lot R1394 (Reserve No. 7013).

Road No. 865. (i) Arrow Road, deviation of part. A strip of land varying in width, leaving the present road on its western side within Crown land and extending as delineated and coloured mid and dark brown on Original Plan 13296 northward through the Crown land and Reserve No. 8767 and rejoin the present road within the said Reserve.

(ii) widening of part. Those portions of Reserve No. 8767 as delineated and coloured dark brown on Original Plan 13296 and 13297.

Reserve No. 8767, is hereby reduced by approximately 33.900 hectares and Reserve Nos. 7013 and 7266 are hereby reduced by 999 square metres and 1068 square metres accordingly.

860 square metres being resumed from Kalgoorlie Lot R1393.

624 square metres being resumed from Kalgoorlie Lot R1392.

173 square metres being resumed from Kalgoorlie Lot R1368.

465 square metres being resumed from Kalgoorlie Lot R1366.

459 square metres being resumed from Kalgoorlie Lot R1365.

(Notice of intention to resume gazetted 30th May, 1975.)

(Public Plans Kalgoorlie-Boulder Environs 29.39, 29.40, 49/80 and 72/80.)

IT is hereby declared that, pursuant to the resolution of the Shire of Broomehill, passed at a meeting of the Council held on or about 12th December, 1973, the undermentioned lands have been set apart, taken, or resumed under section 17 of the Public Works Act, 1902, for the purpose of a new road, that is to say:—

Broomehill.

1512/00, V2, (R4848).

Road No. 3203 (widening of parts). Those portions of Kojonup Locations 8784, 8785 and 8783 as delineated and coloured dark brown on Lands and Surveys Diagrams 81219 and 81220.

718 square metres being resumed from Kojonup Locations 8784.

412 square metres being resumed from Kojonup Locations 8785.

315 square metres being resumed from Kojonup Locations 8783.

(Public Plan Carlecatup 1:50 000.)

IT is hereby declared that, pursuant to the resolution of the Shire of Busselton, passed at a meeting of the Council held on or about 26th October, 1972, the undermentioned lands have been set apart, taken, or resumed under section 17 of the Public Works Act, 1902, for the purpose of a new road, that is to say:—

Busselton.

601/72 (MR1019) M.R.D. 1031/72.

Road No. 15495. A strip of land varying in width, commencing on the southern and eastern sides of Road No. 115 within Sussex Location 5 and extending as delineated and coloured dark brown on Original Plan 13270 eastwards through Lots 47, 13, 20, 48, 14 of Sussex Location 5 (Land Titles Office Diagrams 30176, 23527, 31869 and Plan 609), Sussex Locations 4387 (Reserve No. 27226) and 4505 to rejoin Road No. 115 on the northern boundary of the last mentioned location.

2.563 5 hectares being resumed from Sussex Location 5.

3 317 square metres being resumed from Sussex Location 4505.

Reserve No. 27226 is hereby reduced by 6 130 square metres accordingly.

(Notice of intention to resume gazetted 6th December, 1974.)

(Public Plan 413A/40 C2.)

IT is hereby declared that, pursuant to the resolution of the Shire of Chittering, passed at a meeting of the Council held on or about 10th May 1974, the undermentioned lands have been set apart, taken, or resumed under section 17 of the Public Works Act, 1902, for the purpose of a new road, that is to say:—

Chittering.

3130/74 (MR1012), M.R.D. 208/74.

Road No. 67 (Great Northern Highway—widening). That portion of Swan Location 1130 as delineated and coloured dark brown on Lands and Surveys Diagram 81368.

1 963 square metres being resumed from Swan Location 1130.

(Notice of intention to resume gazetted 16th May, 1975.)

(Public Plan 31/80 E4.)

IT is hereby declared that, pursuant to the resolution of the Shire of Esperance, passed at a meeting of the Council held on or about 26th November, 1974, the undermentioned lands have been set apart, taken, or resumed under section 17 of the

Public Works Act, 1902, for the purpose of a new road, that is to say:—

Esperance.

1023/75 (MR1017), M.R.D. 472/74.

Road No. 15492. A strip of land 100.58 metres wide, widening as delineated and coloured dark brown on Original Plan 13535, commencing at the southwestern corner of Neridup Location 259 and extending as surveyed generally eastward along the southern boundaries of the said location and location 262 (Reserve No. 32804) and again location 259 to the southeastern corner of the last mentioned location.

Reserve No. 32804 is hereby reduced by 3 437 square metres accordingly.

3 500 square metres being resumed from Neridup Location 259.

2.131 3 hectares being resumed from Neridup Location 20.

(Notice of intention to resume gazetted 25th October, 1974.)

(Public Plan 425/80A3.)

IT is hereby declared that, pursuant to the resolution of the Shire of Harvey, passed at a meeting of the Council held on or about 24th July, 1975, the undermentioned lands have been set apart, taken, or resumed under section 17 of the Public Works Act, 1902, for the purpose of a new road, that is to say:—

Harvey.

8730/98 (R4851).

Road No. 804 (deviation of part). A strip of land 20.12 metres wide, widening in part, leaving the present road on its eastern side within Wellington Location 2257 and extending as delineated and coloured dark brown on Original Plan 13298, southerly through the said location and location 50 to rejoin the present road on its northern side within the last mentioned location.

1.445 5 hectares being resumed from Wellington Location 50.

1.112 1 hectares being resumed from Wellington Location 2257.

(Public Plan 383C/40.D4.)

IT is hereby declared that, pursuant to the resolution of the Shire of Irwin, passed at a meeting of the Council held on or about 10th May, 1974, the undermentioned lands have been set apart, taken, or resumed under section 17 of the Public Works Act, 1902, for the purpose of a new road, that is to say:—

Irwin.

2210/74 (R4849).

Road No. 15474. (i) A strip of land 60.35 metres wide, widening as delineated and coloured dark brown on Original Plan 13532, commencing on the southern boundary of Victoria Location 10162 and extending as surveyed, northwestward through the said location to the western boundary of that location.

(ii) deviation of part. That portion of Victoria Location 10162 as delineated and coloured dark brown on Original Plan 13532.

3.535 7 hectares being resumed from Victoria Location 10162.

(Public Plan 127/80 A4.)

IT is hereby declared that, pursuant to the resolution of the Shire of Kent, passed at a meeting of the Council held on or about 24th April, 1974, the undermentioned lands have been set apart, taken, or resumed under section 17 of the Public Works Act, 1902, for the purpose of a new road, that is to say:—

Kent.

2081/74 (R4729).

Road No. 6557 (widening of parts). Those portions of Kojonup Location 7373 and Crown Land as delineated and coloured dark brown on Lands and Surveys Diagram 81118.

7.075 7 hectares being resumed from Kojonup Location 7373.

(Public Plan Nyabing 1:50 000 A2.)

IT is hereby declared that, pursuant to the resolution of the Shire of Leonora, passed at a meeting of the Council held on or about 22nd July, 1975, the undermentioned lands have been set apart, taken, or resumed under section 17 of the Public Works Act, 1902, for the purpose of a new road, that is to say:—

Leonora.

2133/73 (R4845).

Road No. 15473 (Hall Street). A strip of land 20.12 metres wide, widening as delineated and coloured dark brown on Lands and Surveys Diagram 81241, commencing at the northwestern corner of Leonora Lot 99 (Reserve No. 6723) and extending as surveyed southerly along the western boundaries of the said lot and lots 100 to 106 (Reserve No. 32799) inclusive to the southwestern corner of the last mentioned lot.

Reserve Nos. 6723 and 32799 are hereby reduced by 18 square metres respectively.

(Public Plan Leonora Townsite.)

IT is hereby declared that, pursuant to the resolution of the Shire of Roebourne, passed at a meeting of the Council held on or about 28th August, 1974, the undermentioned lands have been set apart, taken, or resumed under section 17 of the Public Works Act, 1902, for the purpose of a new road, that is to say:—

Roebourne.

2792/73 (R4847).

Road No. 390 (deviation of part). Those portions of Roebourne Lots 266, 267 and 268 as delineated and coloured dark brown on Lands and Surveys Diagram 81260. (Public Plan Roebourne 2000 10.24.)

And whereas His Excellency the Lieutenant Governor and Administrator has declared that the said lands have been set apart, taken, or resumed for the purpose of the said roads, and that plans of the said lands might be inspected at the Department of Lands and Surveys, Perth, it is hereby notified that the lands described above are roads within the meaning of the Local Government Act, 1960-1975, subject to the provisions of the said Act.

Dated this 8th day of October, 1975.

By Order of His Excellency,

K. A. RIDGE,
Minister for Lands.

LOCAL GOVERNMENT ACT, 1960-1975.

Department of Lands and Surveys,
Perth, 24th October, 1975.

IT is hereby declared that, pursuant to the resolution of the Shire of Broome, passed at a meeting of the Council held on or about 21st March, 1974, the undermentioned lands have been set apart, taken, or resumed under section 17 of the Public Works Act, 1902, for the purpose of a new road, that is to say:—

Broome.

1266/73 (R4952).

Road No. 14626 (Dampier Terrace). (i) Extension. A strip of land varying in width commencing from the southern terminus of the present road and extending southwestward along the western boundaries of Broome lots 151 and 155 and Reserve No. 17987 to terminate at the eastern side of Hammersley Street.

(ii) widening of part. That portion of Broome Lot 151 as delineated and coloured dark brown on Lands and Surveys Diagram 81546.

100 square metres being resumed from Broome Lot 151.

(Public Plan Broome, Sheet 1.)

IT is hereby declared that, pursuant to the resolution of the Shire of Dalwallinu, passed at a meeting of the Council held on or about 17th May, 1973, the undermentioned lands have been set apart,

taken, or resumed under section 17 of the Public Works Act, 1902, for the purpose of a new road, that is to say:—

Dalwallinu.

1405/73 (R4962).

Road No. 7327 (widening of part). Those portions of Nugadong Agricultural Area Lots 12 and 21 as delineated and coloured dark brown on Lands and Surveys Diagram 81534.

Road No. 3100 (extension). A strip of land, 40.23 metres wide, widening at its terminus, commencing at the eastern terminus of the present road at the northwestern corner of Nugadong Agricultural Area Lot 4 and extending, as surveyed, generally eastward along the northern boundaries of the said lot and Victoria Location 6389 and as delineated and coloured dark brown on Lands and Surveys Diagram 81535 through Nugadong Agricultural Area Lot 1. (Reserve No. 11156), through portion of Lot 1 of Nugadong Agricultural Area Lot 10 (Land Titles Office Diagram No. 30417) and portion of Lot 10 to terminate on the northern side of the surveyed road extending through the last mentioned lot.

Reserve No. 11156 is hereby reduced by 4.085 hectares.

1.595 1 hectares being resumed from Nugadong Agricultural Area Lot 12.

317 square metres being resumed from Nugadong Agricultural Area Lot 21.

8 106 square metres being resumed from Nugadong Agricultural Area Lot 10.

(Public Plan 89/80 B3.)

And whereas His Excellency the Lieutenant Governor and Administrator has declared that the said lands have been set apart, taken, or resumed for the purpose of the said roads, and that plans of the said lands might be inspected at the Department of Lands and Surveys, Perth, it is hereby notified that the lands described above are roads within the meaning of the Local Government Act, 1960-1975, subject to the provisions of the said Act.

Dated this 22nd day of October, 1975.

By Order of His Excellency,

K. A. RIDGE,
Minister for Lands.

LOCAL GOVERNMENT ACT, 1960-1975.

Department of Lands and Surveys,
Perth, 24th October, 1975.

IT is hereby declared that, pursuant to the resolution of the Shire of Albany, passed at a meeting of the Council held on or about 12th November, 1974, the undermentioned lands have been set apart, taken, or resumed under section 17 of the Public Works Act, 1902, for the purpose of a new road, that is to say:—

Albany.

4354/74 (R.4869).

Road No. 14101. (i) Extension. A strip of land 40.23 metres wide, leaving the terminus of the present road at the southeastern corner of Plan-tagenet location 2761 and extending as surveyed generally southerly along the eastern boundaries of Locations 2763, 6255 to and through location 5962 to the southernmost southeastern corner of the last mentioned location.

(ii) Widening of part. That portion of Plan-tagenet location 5962 as delineated and coloured dark brown on Lands and Surveys Diagram 81375.

1 964 square metres being resumed from Plan-tagenet location 5962.

(Public Plan 451 B/40.)

IT is hereby declared that, pursuant to the resolution of the Shire of Albany, passed at a meeting of the Council held on or about 18th July, 1975, the undermentioned lands have been set apart,

taken, or resumed under section 17 of the Public Works Act, 1902, for the purpose of a new road, that is to say:—

Albany.

1838/75 (R.4876).

Road No. 7420. (i) Extension. A strip of land 20.12 metres wide, leaving the terminus of the present road at the northwestern corner of Plan-tagnet location 4116 and extending as surveyed generally southerly along the western boundaries of the said location and locations 4117, 4118, 4119, 4120, 3348 through location 3336 and along part of the western boundary of location 745 to a line in prolongation eastward of the southern boundary of location 3336.

(ii) Widening of part. Those portions of Plan-tagnet locations 4112, 4117, 7222, 3336 and 4109 as delineated and coloured dark and mid-brown on Lands and Surveys Diagrams 81320, 81321, 81322 and 81323.

4 214 square metres being resumed from Plan-tagnet location 7222.

(Public Plan 451D/40 B4.)

IT is hereby declared that, pursuant to the resolution of the Town of Gosnells, passed at a meeting of the Council held on or about 22nd July, 1974, the undermentioned lands have been set apart, taken, or resumed under section 17 of the Public Works Act, 1902, for the purpose of a new road, that is to say:—

Gosnells.

623/75 (MR1016), M.R.D. 69/73.

Road No. 1352 (widening of part). That portion of Lot 1 of Canning Location 6 (Land Titles Office Diagram 41858) as delineated and coloured dark brown on Lands and Surveys Diagram 81331.

62 square metres being resumed from Canning Location 6.

(Notice of intention to resume gazetted 22nd August, 1975.)

(Public Plan F31-4.)

IT is hereby declared that, pursuant to the resolution of the Shire of Capel and Town of Bunbury, passed at a meeting of the Council held on or about 8th December, 1972, and 29th November, 1972, respectively, the undermentioned lands have been set apart, taken, or resumed under section 17 of the Public Works Act, 1902, for the purpose of a new road, that is to say:—

Capel and Bunbury.

1486/74 (MR1021), M.R.D. 975/72.

Road No. 52 (Boyanup Road)—Widenings of part. Those portions of Leschenault location 12, Boyanup Agricultural Area lots 285 and 273, Wellington locations 646 and 645 and Class "A" Reserve No. 1167 as delineated and coloured dark brown on Original Plans 13501, 13502 and 13503.

Class "A" Reserve No. 1167 is hereby reduced by 3 575 square metres.

3 547 5 hectares being resumed from Leschenault location 12.

6 423 square metres being resumed from Wellington location 646.

6 941 square metres being resumed from Wellington location 645.

5 776 square metres being resumed from Boyanup Agricultural Area lot 285.

3 925 square metres being resumed from Boyanup Agricultural Area lot 273.

(Notice of intention to resume gazetted 29th November, 1974.)

(Public Plans B134-4 and 411D/40 A3.)

IT is hereby declared that, pursuant to the resolution of the Shire of Esperance, passed at a meeting of the Council held on or about 1st August, 1974, the undermentioned lands have been set apart,

taken, or resumed under section 17 of the Public Works Act, 1902, for the purpose of a new road, that is to say:—

Esperance.

2916/74 (R.4870).

Road No. 15491. A strip of land 100.58 metres wide, widening as delineated and coloured dark brown on Lands and Surveys Diagram 81381, commencing at the northwestern corner of Neridup Location 113 and extending as surveyed generally southerly along the western boundary of the said location to its southwestern corner.

3 613 square metres being resumed from Neridup Location 113.

(Public Plans 423/80 F1 and 424/80.)

IT is hereby declared that, pursuant to the resolution of the Shire of Esperance, passed at a meeting of the Council held on or about 19th August, 1974, the undermentioned lands have been set apart, taken, or resumed under section 17 of the Public Works Act, 1902, for the purpose of a new road, that is to say:—

Esperance.

3071/74 (R.4872).

Road No. 12724 (widening of part). That portion of Lot 1 of East Location 17 (Land Titles Office Plan 1376) as delineated and coloured dark brown on Lands and Surveys Diagram 81338.

186 square metres being resumed from East Location 17.

(Public Plan E93-4.)

IT is hereby declared that, pursuant to the resolution of the Shire of Nannup, passed at a meeting of the Council held on or about 14th January, 1975, the undermentioned lands have been set apart, taken, or resumed under section 17 of the Public Works Act, 1902, for the purpose of a new road, that is to say:—

Nannup.

3856/22, V.5 (R.4874).

Road No. 9286 (widening of part). That portion of Nelson Location 5614 as delineated and coloured dark brown on Lands and Surveys Diagram 81396.

2 964 0 hectares being resumed from Nelson Location 5614.

(Public Plan 439A/40 BC2.)

IT is hereby declared that, pursuant to the resolution of the Shire of Narrogin, passed at a meeting of the Council held on or about 26th November, 1974, the undermentioned lands have been set apart, taken, or resumed under section 17 of the Public Works Act, 1902, for the purpose of a new road, that is to say:—

Narrogin.

452/73 (R.4895).

Road No. 1870 (Clayton Road). (i) Extension. A strip of land 20.12 metres wide, commencing at the southeastern corner of Williams Location 1206 and extending as surveyed, generally eastward along the southern boundaries of locations 1207, 1229, 1202 to the southeastern corner of the last-mentioned location.

(ii) Widening of part. That portion of Williams Location 1336 as delineated and coloured dark brown on Lands and Surveys Diagram 81433.

970 square metres being resumed from Williams Location 1336.

(Public Plan 385A/40 A2.)

IT is hereby declared that, pursuant to the resolution of the Shire of Northam, passed at a meeting of the Council held on or about 13th May, 1974, the undermentioned lands have been set apart, taken, or resumed under section 17 of the Public Works Act, 1902, for the purpose of a new road, that is to say:—

Northam.

2205/74. (R.4875).

Road No. 15494. A strip of land 20.12 metres wide, widening in parts, commencing at the northwestern corner of lot 50 of Avon location P1 (Land

Titles Office Diagram 46404) and extending as delineated and coloured dark brown on Lands and Surveys Diagram 81343, southerly inside along the western boundary of the said lot to terminate within that lot.

1.180 6 hectares being resumed from Avon location P1.

(Public Plan Northam 40, Sheet 3C3.)

IT is hereby declared that, pursuant to the resolution of the Shire of Northam, passed at a meeting of the Council held on or about 20th June, 1974, the undermentioned lands have been set apart, taken, or resumed under section 17 of the Public Works Act, 1902, for the purpose of a new road, that is to say:—

Northam.

499/28 (R.4879).

Road No. 15497. A strip of land varying in width, commencing on the northern side of the Spring Hill-Wundowie Railway (Land Titles Office Plan 2136) and extending as delineated and coloured mid and dark brown on Lands and Surveys Diagram 81359, southeastwards through the said Railway Reserve, Reserve No. 13739, and Crown land to terminate within that Crown land.

Reserve No. 13739 is hereby reduced by 10 square metres accordingly.

(Public Plan Northam 40, Sheet 3.)

IT is hereby declared that, pursuant to the resolution of the Shire of Swan, passed at a meeting of the Council held on or about 23rd June, 1972, the undermentioned lands have been set apart, taken, or resumed under section 17 of the Public Works Act, 1902, for the purpose of a new road, that is to say:—

Swan.

1235/72 (R.4897).

Road No. 4288 (West Swan Road—Deviation of part). Those portions of Swan Locations M and M1 as delineated and coloured dark brown on Original Plan 13402.

1 127 square metres being resumed from Swan Location M.

1 815 square metres being resumed from Swan Location M1.

(Public Plans P 128-4 and P 144-4.)

IT is hereby declared that, pursuant to the resolution of the Shire of Tambellup, passed at a meeting of the Council held on or about 22nd August, 1975, the undermentioned lands have been set apart, taken, or resumed under section 17 of the Public Works Act, 1902, for the purpose of a new road, that is to say:—

Tambellup.

4187/74 (R.4893).

Road No. 15507. A strip of land 20.12 metres wide commencing on the southern side of Road No. 12546 within Reserve No. 16297 and extending, southerly through the said Reserve to a southern boundary of that Reserve.

(Public Plan 436A/40 A.2.)

IT is hereby declared that, pursuant to the resolution of the Shire of Toodyay, passed at a meeting of the Council held on or about 19th November, 1974, the undermentioned lands have been set apart, taken, or resumed under section 17 of the Public Works Act, 1902, for the purpose of a new road, that is to say:—

Toodyay.

5912/08 (R.4864).

Road No. 15490. A strip of land 20 metres wide, commencing on the southern boundary of Reserve No. 5273 and extending as delineated and coloured mid-brown on Lands and Surveys Diagram 81296 northward through the said Reserve to the northern boundary of that Reserve.

Reserve No. 5273 is hereby reduced by 5 572 square metres accordingly.

(Public Plan Toodyay 40, Sheet 2.)

And whereas His Excellency the Lieutenant Governor and Administrator has declared that the said lands have been set apart, taken, or resumed for the purpose of the said roads, and that plans of the said lands might be inspected at the Department of Lands and Surveys, Perth, it is hereby notified that the lands described above are roads within the meaning of the Local Government Act, 1960-1975, subject to the provisions of the said Act.

Dated this 25th day of September, 1975.

By Order of His Excellency,

K. A. RIDGE,
Minister for Lands.

LOCAL GOVERNMENT ACT, 1960-1975.

Department of Lands and Surveys,

Perth, 24th October, 1975.

IT is hereby declared that, pursuant to the resolution of the Shire of Albany, passed at a meeting of the Council held on or about 1st March, 1968, the undermentioned lands have been set apart, taken, or resumed under section 17 of the Public Works Act, 1902, for the purpose of a new road, that is to say:—

Albany.

820/68 (R.4894).

Road No. 15508 (Warriup Road). A strip of land varying in width, commencing at the southwestern corner of Plantagenet Location 5404 and extending as delineated and coloured dark brown on Original Plans 13497, 13498 and 13499 generally eastwards through Reserve No. 16367 and Locations 3857 and 1071 to the eastern boundary of the lastmentioned location.

Reserve No. 16367 is hereby reduced by 7.351 8 hectares accordingly.

12.871 9 hectares being resumed from Plantagenet Location 3857.

474 square metres being resumed from Plantagenet Location 1071.

(Public Plan 450/80C1.)

IT is hereby declared that, pursuant to the resolution of the Shire of Augusta-Margaret River, passed at a meeting of the Council held on or about 17th July, 1973, the undermentioned lands have been set apart, taken, or resumed under section 17 of the Public Works Act, 1902, for the purpose of a new road, that is to say:—

Augusta-Margaret River.

1889/73 (R.4896).

Road No. 15509. (i) Bessell Road. A strip of land 20.12 metres wide, commencing on the north-eastern side of a surveyed road within Sussex Location 3093 and extending as surveyed north-eastwards through the said location and along the southeastern boundaries of Locations 3634, 3635, 3636, 3638, 3640, 3641, 3642 and 3618 to the south-western side of a surveyed road on the north boundary of the last mentioned location.

(ii) Widenings of part. Those portions of Sussex Locations 3657 and 3658 as delineated and coloured dark brown on Original Plan 13465.

(iii) Deviations of part. (a) Those portions of Sussex Locations 3635, 3659 and 3640 as delineated and coloured dark brown on Original Plan 13465.

(b) A strip of land varying in width leaving the northern side of the present road on a western boundary of Sussex Location 3645 (Forest Reserve 201/25) and extending as delineated and coloured dark brown on Original Plan 13464 and as surveyed northward through the said location and location 3643 (Forest Reserve 201/25) to rejoin the present road on its southeastern side.

Road No. 15510. A strip of land varying in width, commencing on the western side of Road No. 15509 within Sussex Location 3643 (State Forest No. 201/25) and extending as delineated and coloured dark brown on Original Plan 13464 and as surveyed westward along the southern boundary of location 3618 to the southwestern corner of that location.

Forest Reserve No. 201/25 is hereby reduced by 2.876 2 hectares accordingly.

633 square metres being resumed from Sussex Location 3640.

26 square metres being resumed from Sussex Location 3657.

202 square metres being resumed from Sussex Location 3658.

988 square metres being resumed from Sussex Location 3659.

555 square metres being resumed from Sussex Location 3635.

(Public Plan 440A/40C2.)

IT is hereby declared that, pursuant to the resolution of the Shire of Kent, passed at a meeting of the Council held on or about 8th May, 1974, the undermentioned lands have been set apart, taken, or resumed under section 17 of the Public Works Act, 1902, for the purpose of a new road, that is to say:—

Kent.

2191/74 (R.4877).

Road No. 7626 (i) Extension. A strip of land 20.12 metres wide, leaving the terminus of the present road on the northern boundary of Kojonup Location 5090 and extending as surveyed, northward along the eastern boundary of Location 6206 to the northeastern corner of the last mentioned Location.

(ii) Deviation of part. A strip of land varying in width leaving the western side of the present road within Kojonup Location 5090 and extending as delineated and coloured dark brown on Lands and Surveys Diagram 81336, northward through the said location and location 6206 to rejoin the present road on the eastern boundary of the last mentioned location.

4 715 square metres being resumed from Kojonup Location 5090.

6 508 square metres being resumed from Kojonup Location 6206.

(Public Plan Lake Dorothy 1:50 000 A.3.)

IT is hereby declared that, pursuant to the resolution of the Shire of Kent, passed at a meeting of the Council held on or about 27th March, 1973, the undermentioned lands have been set apart, taken, or resumed under section 17 of the Public Works Act, 1902, for the purpose of a new road, that is to say:—

Kent.

1012/73 (R.4898).

Road No. 8362. (i) Martins Road—Extension. A strip of land varying in width leaving the terminus of the present road at the southern boundary of Kent Location 963 and extending as surveyed eastward along the southern boundaries of the said location and location 984 to the southeastern corner of the last mentioned location.

(ii) Widenings of part. Those portions of Kent Location 963 as delineated and coloured dark brown on Lands and Surveys Diagram 81248.

Road No. 15511. (i) Thomas Road. A strip of land 60.35 metres wide, commencing on the southern side of Road No. 8362 at the northwestern corner of Kent Location 1376 and extending as surveyed southerly along the western most western boundary of the said location to a southwestern corner of that location.

(ii) Widenings of part. Those portions of Kent Locations 1752 and 1376 as delineated and coloured dark brown on Lands and Surveys Diagram 81248.

5 659 square metres being resumed from Kent Location 963.

5 880 square metres being resumed from Kent Location 1752.

1.905 5 hectares being resumed from Kent Location 1376.

(Public Plan 418/80 D2.)

IT is hereby declared that, pursuant to the resolution of the Shire of Kojonup, passed at a meeting of the Council held on or about 7th March, 1974, the undermentioned lands have been set apart,

taken, or resumed under section 17 of the Public Works Act, 1902, for the purpose of a new road, that is to say:—

Kojonup.

1648/74 (R.4873).

Road No. 3059 Deviation of part. A strip of land varying in width, leaving the western side of the present road within Kojonup Location 18 and extending as delineated and coloured dark brown on Original Plan 13523 southerly through the said location and location 17 to rejoin the present road on its western side.

4 540 square metres being resumed from Kojonup Location 18.

1.209 7 hectares being resumed from Kojonup Location 17.

(Public Plan Kojonup 1:50 000 B.2, 3.)

IT is hereby declared that, pursuant to the resolution of the Shire of Moora, passed at a meeting of the Council held on or about 22nd November, 1974, the undermentioned lands have been set apart, taken or resumed under section 17 of the Public Works Act, 1902, for the purpose of a new road, that is to say:—

Moora.

2068/75 (R.4868).

Road No. 15489. A strip of land 20.12 metres wide, commencing at the northeastern corner of Melbourne Location 1239 and extending as delineated and coloured dark brown on Lands and Surveys Diagram 81345 inside and along northern boundary of the said Location and Location 3996 to the northwestern corner of the last mentioned Location.

6 432 square metres being resumed from Melbourne Location 1239.

(Public Plan 58/80 C1.)

IT is hereby declared that, pursuant to the resolution of the Shire of Northam, passed at a meeting of the Council held on or about 14th January, 1974, the undermentioned lands have been set apart, taken, or resumed under section 17 of the Public Works Act, 1902, for the purpose of a new road, that is to say:—

Northam.

1136/74 (R.4878).

Road No. 1172 (Widenings of part). Those portions of Avon Locations 13821 and 2041 as delineated and coloured dark brown on Lands and Surveys Diagram 81342.

2 456 square metres being resumed from Avon Location 13821.

1.012 5 hectares being resumed from Avon Location 2041.

(Public Plan Northam 40, Sheet 1 B.1.)

IT is hereby declared that, pursuant to the resolution of the Shire of Tambellup, passed at a meeting of the Council held on or about 26th June, 1973, the undermentioned lands have been set apart, taken, or resumed under section 17 of the Public Works Act, 1902, for the purpose of a new road, that is to say:—

Tambellup.

3443/09 (R.4871).

Road No. 8444. (i) Extension. A strip of land 20.12 metres wide, leaving the terminus of the present road at the southwestern corner of Kojonup Location 4387 and extending, as surveyed westwards to and along the southern boundary of Location 940 (Reserve No. 13280) and through Location 4313 and along the southern boundaries of Locations 4429 and 1016 to the southwestern corner of the last mentioned location.

(ii) Widenings of part. Those portion of Kojonup Locations 4387, 940 (Reserve No. 13280), 4313 and 4483 as delineated and coloured dark brown on Original Plan 13511.

Reserve No. 13280 is hereby reduced by 4 970 square metres accordingly.

520 square metres being resumed from Kojonup Location 4483.

5 614 square metres being resumed from Kojonup Location 4313.

4 416 square metres being resumed from Kojonup Location 4387.

(Public Plan 437B/40 DE2.)

IT is hereby declared that, pursuant to the resolution of the Shire of West Arthur, passed at a meeting of the Council held on or about 20th June, 1974, the undermentioned lands have been set apart, taken, or resumed under section 17 of the Public Works Act, 1902, for the purpose of a new road, that is to say:—

West Arthur.

1794/37 (MR1024), M.R.D. 244/74.

Road No. 6963 (Albany Highway)—Widenings of part. Those portions of Williams Locations 13911 and 253 as delineated and coloured dark brown on Lands and Surveys Diagram 81425.

1 214 square metres being resumed from Williams Location 253.

2 225 square metres being resumed from Williams Location 13911.

(Notice of intention to resume gazetted 6th June, 1975.)

(Public Plan East Arthur 1 : 50 000.)

IT is hereby declared that, pursuant to the resolution of the Shire of Williams, passed at a meeting of the Council held on or about 22nd June, 1974, the undermentioned lands have been set apart, taken, or resumed under section 17 of the Public Works Act, 1902, for the purpose of a new road, that is to say:—

Williams.

777/10 (R.4867).

Road No. 4351. (i) Extension. A strip of land 20.12 metres wide, leaving the terminus of the present road at the westernmost western boundary of Williams Location 13987 and extending as surveyed northwestwards along the southern boundary of Marjidin Estate Lot 31 to the southwestern corner of that lot.

(ii) Deviation of part. A strip of land 20.12 metres wide leaving the northern side of the present road within Williams Location 13987 and extending as delineated and coloured dark brown on Lands and Surveys Diagram 81329, westward through the said location and Marjidin Estate Lot 31 to rejoin the present road within that lot.

3 430 square metres being resumed from Williams Location 13987.

3 056 square metres being resumed from Marjidin Estate Lot 31.

(Public Plan 384C/40 F3 and 385D/40A3.)

And whereas His Excellency the Lieutenant Governor and Administrator has declared that the said lands have been set apart, taken, or resumed for the purpose of the said roads, and that plans of the said lands might be inspected at the Department of Lands and Surveys, Perth, it is hereby notified that the lands described above are roads within the meaning of the Local Government Act, 1960-1975, subject to the provisions of the said Act.

Dated this 25th day of September, 1975.

By Order of His Excellency,

K. A. RIDGE,
Minister for Lands.

LOCAL GOVERNMENT ACT, 1960-1975.

Department of Lands and Surveys,
Perth, 24th October, 1975.

IT is hereby declared that, pursuant to the resolution of the Shire of Armadale-Kelmscott, passed at a meeting of the Council held on or about 10th July, 1973, the undermentioned lands have been set apart, taken, or resumed under section 17 of the Public Works Act, 1902, for the purpose of a new road, that is to say:—

Armadale-Kelmscott.

11752/09 (R.4329).

Road No. 15110. A strip of land 20.12 metres wide, commencing at the northwestern corner of Lot 100 of Canning Location 31 and extending as delineated and coloured dark brown on Lands and Surveys Diagram 81015, southward inside and along the western boundaries of the said lot and Lot 14 to the southwestern corner of the last mentioned lot.

Road No. 3850 (widenings of part). Those portions of Lots 66, 61 and 60 of Canning Location 31 (Land Titles Office Plan 2521) as delineated and coloured dark brown on Lands and Surveys Diagram 81016.

3 914 square metres being resumed from Canning Location 31.

(Notice of intention to resume gazetted 11th April, 1975.)

(Public Plan K145-4.)

IT is hereby declared that, pursuant to the resolution of the Town of Geraldton, passed at a meeting of the Council held on or about 14th May, 1973 and 12th December, 1974, the undermentioned lands have been set apart, taken, or resumed, under section 17 of the Public Works Act, 1902, for the purpose of a new road, that is to say:—

Geraldton.

262/73 (R.4850).

Road No. 15475. (i) Sanford Street. A strip of land varying in width, commencing on a line in prolongation northwestward of the southern boundary of Geraldton Lot 1775 (Reserve No. 30845) and extending as surveyed, northward along the western boundaries of the said lot and lots 2497, 2496 (Reserve No. 30849) 2621 (Reserve No. 33523) to a line in prolongation northwestwards of the northwestern boundary of the last mentioned lot.

(ii) Widening of part. Those portions of Geraldton Lots 1775 and 2497 (Reserve No. 30845), 2496 (Reserve No. 30849), 1785 (Reserve No. 30847) and Crown Land as delineated and coloured dark brown on Original Plan 13135.

Road No. 14042. (i) Durlacher Street—Extension. A strip of land varying in width, leaving the terminus of the present road at the northeastern corner of Lot 20 of Geraldton Lot 568 and extending as surveyed, generally southeastward to and along the northern boundaries of Geraldton Lots 2621 (Reserve No. 33523), 2604 (Reserve No. 30846) and the eastern boundary of Lot 1786 (Reserve No. 30852) to the southeastern corner of the last mentioned lot.

(ii) Widenings of part. Those portions of Crown Land and Geraldton Lot 1786 Reserve No. 30852 as delineated and coloured dark brown on Original Plan 13135.

Reserve Nos. 30845, 30849, 30847 and 30852 are hereby reduced by 480 square metres, 100 square metres, 23 square metres, and 702 square metres respectively.

(Public Plan G20-4.)

And whereas His Excellency the Lieutenant Governor and Administrator has declared that the said lands have been set apart, taken, or resumed for the purpose of the said roads, and that plans of the said lands might be inspected at the Department of Lands and Surveys, Perth, it is hereby

notified that the lands described above are roads within the meaning of the Local Government Act, 1960-1975, subject to the provisions of the said Act.

By Order of His Excellency,

K. A. RIDGE,
Minister for Lands.

BUSH FIRES ACT, 1954.

Suspension of Section 25.

Bush Fires Board,
Perth, 17th October, 1975.

Corres. 278.

IT is hereby notified that the Minister administering the Bush Fires Act, 1954, has approved, pursuant to the powers contained in section 25B of the said Act, of the suspension of the operation of the provisions of section 25 of the said Act, that relate to a fire to be lit, or which is lit, for the purpose of destroying garden refuse or rubbish or for any like purpose during the period from the 17th October, 1975, to the 31st of May, 1976 both dates inclusive, on land set aside for the Mosman Park Council's rubbish dump situated on reserve A1630 and shown as lot 1 on Mosman Park district plan No. 4, subject to the following conditions:—

- (1) Rubbish to be lit only between the hours of 7 a.m. to noon Mondays to Fridays, inclusive.
- (2) One man with tractor to be present at all times when burning is being carried out.
- (3) Fire to be confined to one area of land at any one time.
- (4) Rubbish which has been burned is to be pushed together on completion of each day's operation.
- (5) All previous days' burning to be checked and if necessary earth-covered by 9.00 a.m. each day.
- (6) A suitable sign warning, "Unauthorised Lighting of fire Prohibited. Offenders Prosecuted.", be erected at the entrance gate to the rubbish dump.
- (7) That grass and other inflammable material be removed from the whole of the land with the exception of the actual rubbish dump by the 15th December, 1975.
- (8) Fires not to be lit on any day when the fire hazard forecast for the Metropolitan Forecasting District issued by the Bureau of Meteorology is given as "Dangerous".
- (9) No fire to be lit on any day for which an Air Dispersal Alert has been issued for the Metropolitan Forecasting District by the Bureau of Meteorology.

J. A. W. ROBLEY,
Superintendent.

BUSH FIRES ACT, 1954.

Suspension of Section 25.

Bush Fires Board,
Perth, 6th October, 1975.

Corres. 241.

IT is hereby notified that the Hon. Minister administering the Bush Fires Act, 1954, has approved, pursuant to the powers contained in section 25B of the said Act, of the suspension of the operation of the provisions of section 25 of the said Act, that relate to a fire to be lit, or which is lit, for the purpose of destroying garden refuse or rubbish or any like purpose during the period from 31st October, 1975 to the 31st May, 1976 both dates inclusive, on land set aside for Council rubbish

dump sites situated in the Municipal District of the Shire of Harvey as follows:—

1. Yarloop Rubbish Site Located on Wellington Pt. Location 826:

Specified Conditions:

- (1) All dumping of rubbish to be confined to the pit that Harvey Shire Council has provided for the purpose and that a notice be maintained at the site to inform the public that dumping in any other area is prohibited.
- (2) The notice warning of prohibition of unauthorised lighting of fires be maintained in good condition.
- (3) Fires to be lit only by the Shire Council's rubbish collecting Contractors or such persons as specifically authorised to do so by the Shire Clerk.
- (4) Fires to be lit only between the hours of 4 p.m. and 6 p.m. and at least once weekly.
- (5) Refuse accumulating on the apron to be pushed over the face of the pit at regular intervals to avoid excessive build-up.
- (6) The grass area situated along the Southern and Southwestern boundaries of the dump be protectively burnt before the 22nd of December, 1975.
- (7) All scrub and grass to be cleared from under the trees situated along the Northern boundary of the dump before the 22nd of December, 1975.
- (8) No fires to be lit on land subject to the suspension on a day of which the fire hazard forecast as issued by the Bureau of Meteorology in Perth in respect of the locality is "Dangerous".

2. Harvey Rubbish Dump Located on Reserve 22877 (Lot 259):

Specified Conditions:

- (1) All dumping of rubbish to be confined to the pit as currently being utilised and that the notice advising the public to this effect be maintained in good condition.
- (2) The notice warning of the prohibition of unauthorised lighting of fires be maintained in good condition.
- (3) Fires to be lit only by the Council's rubbish collecting contractors or such persons specifically authorised to do so by the Shire Council.
- (4) Fires to be lit only between the hours of 4 p.m. and 6 p.m. and at least once weekly.
- (5) That the refuse on the apron face be pushed over the edge of the pit at regular intervals to avoid excessive build-up.
- (6) That an officer of the Forests Department be notified prior to lighting of the fire on each and every occasion.
- (7) That the grass on the South side of the apron and around the rim of the pit on the West side be burnt before the 15th of December, 1975.
- (8) No fire is to be lit on land subject to the suspension on a day for which the fire hazard forecast issued by the Bureau of Meteorology in Perth in respect to the locality is "Dangerous".

3. Australind Rubbish Site Located on Reserve 26271 (Lot 478):

Specified Conditions:

- (1) All dumping of rubbish be confined to the pit provided for the purpose and that the notice advising the public to this effect be maintained in position and in good condition.
- (2) The notice warning of the prohibition of unauthorised lighting of fires, be maintained in good order.

- (3) Fires to be lit only by the Council's rubbish collecting contractor, or such persons as specifically authorised to do so by the Shire Clerk.
- (4) Fires to be lit only between the hours of 4 p.m. and 6 p.m. and at least once a week.
- (5) That the refuse accumulating on the apron face be pushed over the edge of the pit at regular intervals to avoid excessive build-up.
- (6) The Shire cut off the northeastern face of the dump to access, by means of a trench or fence etc., to prevent dumping of rubbish in the area.
- (7) The Shire burn the grass on the western and southeastern side of the pit prior to the 15th of December, 1975.
- (8) No fire is to be lit on land subject to the suspension on a day for which the fire hazard forecast issued by the Bureau of Meteorology in Perth in respect of the locality is "Dangerous".

J. A. W. ROBLEY,
Superintendent.

BUSH FIRES ACT, 1954.

Shire of Westonia.

Notice to all Owners and/or Occupiers of Land
in the Shire of Westonia.

PURSUANT to the powers contained in section 33 of the abovementioned Act, all owners and/or occupiers of land within the Shire of Westonia, are hereby required on or before the 1st day of November, 1975, to clear of all inflammable material, firebreaks not less than 10 ft (3.05 metres) wide, in the following positions on all rural and townsite land owned or occupied by you and thereafter to maintain the firebreaks clear of all inflammable material up to and including the 31st day of January, 1976:—

- (1) Immediately inside all external boundaries of the land; and
- (2) In such other positions as is necessary to divide the land in excess of 1 000 acres (404.68 ha) into areas not exceeding 1 000 acres (404.68 ha), each completely surrounded by a firebreak; and
- (3) immediately surrounding any part of the land used for pasture or crop; and
- (4) immediately surrounding all buildings, say-stacks and fuel ramps situated on the land.

If it is considered to be impractical for any reason to clear firebreaks as required by this notice, applications should be made to the Council or its duly authorised officer not later than the 20th day of October, 1975, for permission to provide firebreaks in alternative positions on the land. If permission is not granted by the Council or its duly authorised officer, owners and/or occupiers shall comply with the requirements of this notice.

The penalty for failure to comply with this notice is a fine of not less than \$10.00 nor more than \$200.00 and a person in default is also liable, whether prosecuted or not, to pay the costs of performing the work directed in this notice if it is not carried out by the owner or occupier by the date required by this notice.

If the requirements of this notice are carried out by burning, such burning must be in strict accordance with the relevant provisions of the Bush Fires Act.

By Order of the Council,

D. N. MARSH,
Shire Clerk.

BUSH FIRES ACT, 1954.

Notice Owners or Occupiers of land in the
Shire of Williams.

PURSUANT to the powers contained in section 33 of the Bush Fire Act, you are hereby required on or before the 15th day of November, 1975, to plough, scarify or otherwise provide and maintain firebreaks clear of inflammable material at least 2.5 metres wide as follows:—

Rural Land: Immediately adjacent to and surrounding all cleared land. Subdivide all cleared land into lots of no greater areas than 240 hectares, and to completely surround each building, haystack, fuel ramp or dump on such land, and the land contained therein to be cleared of all inflammable material.

Special Hazard Areas: Inside and along all the boundaries of land contiguous to the Collier-Narrogin railway, Perth-Albany road, Narrogin-Quindanning road, York road, Williams-Darkan road, and Wandering road. Also within 100 metres of low water mark of the Williams river.

Williams Townsite Land: Of less than 2 023 square metres (half an acre) shall be cleared of all inflammable material, or provided with firebreaks of at least 1.25 metres on all boundaries and immediately surrounding all buildings. Land in excess of 2 023 square metres shall be provided with firebreaks of 2.5 metres on all boundaries and immediately surrounding all buildings. Land on which liquid fuel containers are located, shall have all inflammable material removed to a distance of at least 15 metres from any container.

If for any reason it is considered impracticable to provide firebreaks as required by this notice, the approval of the Council must be obtained to construct firebreaks in an alternative position. Approval for any such variation will only be granted up to or before the 1st day of November, 1975, and shall not be granted without the prior consent of the appropriate Brigade officer.

Dated this 8th day of October, 1975.

By Order of the Council,

D. H. TINDALE,
Shire Clerk.

CORRIGENDA.

BUSH FIRES ACT, 1954.

Notice to all Owners and/or Occupiers of Land
in the Town of Albany.

IT is hereby notified that the above notice published in the *Government Gazette* of 26th September, 1975, has been amended as follows:—

Delete words "10 feet" and insert "3 metres".

F. R. BRAND,
Town Clerk.

TOWN PLANNING AND DEVELOPMENT ACT, 1928 (AS AMENDED).

Notice that a Town Planning Scheme Amendment has been Prepared and is Available for Inspection.

City of Stirling District Planning Scheme—
Amendment No. 26.

T.P.B. 853/2/20, Pt 26.

NOTICE is hereby given that the Council of the City of Stirling in pursuance of its powers under the Town Planning and Development Act, 1928 (as amended) has prepared a Town Planning Scheme amendment for the purpose of rezoning Lots 40 and 41 Wanneroo Road and Lot 45 Fieldgate Square from Single Residential to Special Zone—Squash Centre.

All plans and documents setting out and explaining the amendment have been deposited at Council Offices, Cedric Street, Osborne Park and will be open for inspection without charge during the hours of 9.00 a.m. to 4.00 p.m. on all days of the week except Saturdays, Sundays and Public Holidays until and including the 27th January, 1976.

The plans and documents have also been deposited at the office of the Town Planning Department, Perth and will similarly be open for inspection for the same period between the hours of 10.00 a.m. and 4.00 p.m.

Any persons desirous of objecting to the amendment should set forth in writing his/her objections and lodge them with Town Clerk, City of Stirling, Cedric Street, Osborne Park 6017, on or before the 27th January, 1976.

L. A. EASTON,
Town Clerk.

TOWN PLANNING AND DEVELOPMENT ACT,
1928 (AS AMENDED).

Advertisement of Approved Town Planning Scheme Amendment.

City of Stirling District Planning Scheme—
Amendment No. 21.

T.P.B. 853/2/20, Pt 19.

IT is hereby notified for public information, in accordance with section 7 of the Town Planning and Development Act, 1928 (as amended), that the Minister for Urban Development and Town Planning approved the City of Stirling Town Planning Scheme Amendment on the 16th October, 1975 for the purpose of:—

- (1) Including Lot 5, Swan Location K1, Corner Wanneroo Road and Victoria Road, Balga in a "Special Zone—Funeral Parlour".
- (2) Altering Part II of the First Schedule to the Scheme by the addition thereto of the following—

Balga Wanneroo Road, corner of Victoria Funeral Road Portion of Swan Location Parlour K1 and being lot 5 on Diagram 31544.

- (3) Altering the Reference to the Scheme Map by including a notation, under "Special Zones" for "Funeral Parlour".

G. A. VENVILLE,
Mayor.

L. A. EASTON,
Town Clerk.

TOWN PLANNING AND DEVELOPMENT ACT,
1928 (AS AMENDED).

Notice that a Town Planning Scheme Amendment has been Prepared and is Available for Inspection.

City of Stirling District Planning Scheme—
Amendment No. 28.

T.P.B. 853/2/20, Pt 28.

NOTICE is hereby given that the Council of the City of Stirling in pursuance of its powers under the Town Planning and Development Act, 1928 (as amended) has prepared a Town Planning Scheme amendment for the purpose of rezoning Portion of Lot 29, Swan Loc. 3330, Odin Road, Innaloo from "General Residential GR5" to "Public Use Reserve—Bus Transfer Station".

All plans and documents setting out and explaining the amendment have been deposited at Council Offices, Cedric Street, Osborne Park and will be open for inspection without charge during the hours of 9.00 a.m. to 4.00 p.m. on all days of the week except Saturdays, Sundays and Public Holidays until and including the 14th November, 1975.

The plans and documents have also been deposited at the office of the Town Planning Department, Perth and will similarly be open for inspection for the same period between the hours of 10.00 a.m. and 4.00 p.m.

Any person desirous of objecting to the amendment should set forth in writing his/her objections and lodge them with Town Clerk, City of Stirling, Cedric Street, Osborne Park 6017, on or before the 14th November, 1975.

Note: The notice relating to Amendment No's 25, 28 and 29 published on page 3841 of the *Government Gazette* of the 10th October, 1975 is hereby amended by deleting therefrom, all references to Amendment No. 28. This amendment is now set out in the notice above with the closing date for objections being the 14th November, 1975.

L. A. EASTON,
Town Clerk.

TOWN PLANNING AND DEVELOPMENT ACT,
1928 (AS AMENDED).

Advertisement of Approved Town Planning Scheme Amendment.

Town of Bunbury Town Planning Scheme No. 5—
Amendment Nos. 94 and 96.

T.P.B. 853/6/2/6, Pts 64 and 65.

IT is hereby notified for public information, in accordance with section 7 of the Town Planning and Development Act, 1928 (as amended), that the Minister for Urban Development and Town Planning approved the Town of Bunbury Town Planning Scheme Amendments on the 16th October, 1975, for the purpose of rezoning land as follows:—

Amendment No. 94—Lots 84-86, 124-126 and 118-119 Taunton Street, Cambridge Crescent, and Oliver Road in the Mill Point Area from "Special Site—Motel" to "Residential B, GR5".

Amendment No. 96—Lots 29 and 30 corner of Clifton Street and Victoria Street Bunbury from "Service Station" to "Public and Civic Use".

P. J. USHER,
Mayor.

W. J. CARMODY,
Town Clerk.

TOWN PLANNING AND DEVELOPMENT
ACT, 1928 (AS AMENDED).

Notice that a Town Planning Scheme Amendment has been Prepared and is Available for Inspection.

Town of Canning Town Planning Scheme
No. 16—Amendments Nos. 47 and 50.

T.P.B. 853/2/16/18, Pts. 33 and 35.

NOTICE is hereby given that the Canning Town Council in pursuance of its powers under the Town Planning and Development Act, 1928 (as amended) has prepared Town Planning Scheme amendments for the purpose of amending Appendix 2—Schedule of Special Zones of the Scheme Text to enable Banking to be carried out on the following lots:—

Amendment No. 47—Lot 68 Canning Location 25, on LTO Plan 8791 on the corner of High Road and Augusta Street, Willetton.

Amendment No. 50—Lot 70 Canning Location 25, on LTO Plan 8791, High Road, Willetton.

All plans and documents setting out and explaining the amendment have been deposited at Council Offices, 1317 Albany Highway, Cannington and will be open for inspection without charge during the hours of 9.00 a.m. to 4.00 p.m. on all days of the week except Saturdays, Sundays and Public Holidays until and including the 24th November, 1975.

The plans and documents have also been deposited at the office of the Town Planning Department, Perth and will similarly be open for inspection for the same period between the hours of 10 a.m. and 4 p.m.

Any person desirous of objecting to the amendment should set forth in writing his/her objections and lodge them with Town Clerk, Town of Canning, 1317 Albany Highway, Cannington 6107, on or before the 24th November, 1975.

N. I. DAWKINS,
Town Clerk.

**TOWN PLANNING AND DEVELOPMENT
ACT, 1928 (AS AMENDED).**

Notice that a Town Planning Scheme Amendment has been Prepared and is Available for Inspection.

Town of Mosman Park Town Planning
Scheme—Amendment No. 5.

T.P.B. 853/2/18/2, Pt. E.

NOTICE is hereby given that the Mosman Park Town Council in pursuance of its powers under the Town Planning and Development Act, 1928 (as amended) has prepared a Town Planning Scheme amendment for the purpose of rezoning lots 1-5 inclusive and lots 7 and 20 Stirling Highway, between Johnston and Willis Streets, Mosman Park from Residential to Shops.

All plans and documents setting out and explaining the amendment have been deposited at Council Offices, Memorial Park, Bay View Terrace, Mosman Park and will be open for inspection without charge during the hours of 8.30 a.m. to 5.00 p.m. on all days of the week except Saturdays, Sundays and Public Holidays until and including the 27th January, 1976.

The plans and documents have also been deposited at the office of the Town Planning Department, Perth and will similarly be open for inspection for the same period between the hours of 10 a.m. and 4 p.m.

Any person desirous of objecting to the amendment should set forth in writing his/her objections and lodge them with Town Clerk, Town of Mosman Park, P.O. Box No. 3, Mosman Park 6012, on or before the 27th January, 1976.

D. A. WALKER,
Town Clerk.

**TOWN PLANNING AND DEVELOPMENT
ACT, 1928 (AS AMENDED).**

Notice that a Town Planning Scheme Amendment has been Prepared and is Available for Inspection.

Town of Gosnells Town Planning Scheme
No. 1—Amendments Nos. 79 and 81.

T.P.B. 853/2/25/1, Pts. 52 and 54.

NOTICE is hereby given that the Gosnells Town Council in pursuance of its powers under the Town Planning and Development Act, 1928 (as amended) has prepared Town Planning Scheme amendments for the following purposes:—

Amendment No. 79—Rezoning various lots and part lots in the vicinity of the Kenwick Cemetery from Rural and Public Use Reserve to Public Use Reserve, General Industry and Water Course as depicted on the amending plan adopted by Council on the 24th June, 1975.

Amendment No. 81—Rezoning lots 69 and 70 Brook Road, Kenwick from Rural to Special Site—Wireless or Television Buildings or installation in order to allow the erection of two radio transmitting towers.

All plans and documents setting out and explaining the amendment have been deposited at Council Offices, Albany Highway—Mills Road, Gosnells and will be open for inspection without charge

during the hours of 9.00 a.m. to 4.30 p.m. on all days of the week except Saturdays, Sundays and Public Holidays until and including the 27th January, 1976.

The plans and documents have also been deposited at the office of the Town Planning Department, Perth and will similarly be open for inspection for the same period between the hours of 10 a.m. and 4 p.m.

Any person desirous of objecting to the amendment should set forth in writing his/her objections and lodge them with Town Clerk, Town of Gosnells, P.O. Box 23, Gosnells 6110, on or before the 27th January, 1976.

G. WHITELEY,
Town Clerk.

**TOWN PLANNING AND DEVELOPMENT
ACT, 1928 (AS AMENDED).**

Notice that a Town Planning Scheme Amendment has been Prepared and is Available for Inspection.

Shire of Armadale-Kelmscott Town Planning
Scheme No. 1—Amendments Nos. 35, 36 and 38.

T.P.B. 853/2/22/1, Pts. 35, 36 and 38.

NOTICE is hereby given that the Armadale-Kelmscott Shire Council in pursuance of its powers under the Town Planning and Development Act, 1928 (as amended) has prepared Town Planning Scheme amendments for the purpose of rezoning land as follows:—

Amendment No. 35—Rezoning Lot Pt. 7 Clarence Road, Armadale from Residential SR2A to General Residential GR4.

Amendment No. 36—Rezoning Lot 76 Marian Avenue, Armadale from Residential SR2A to Private Clubs—Institutions (Aged Persons).

Amendment No. 38—Rezoning Lot 12 South West Highway, Byford, from Special Use (Printing Works) to Residential SR2C.

All plans and documents setting out and explaining the amendment have been deposited at Council Offices, Jull Street, Armadale and will be open for inspection without charge during the hours of 9.00 a.m. to 4.00 p.m. on all days of the week except Saturdays, Sundays and Public Holidays until and including the 27th January, 1976 for Amendments Nos. 35 and 36 and the 14th November, 1975 for Amendment No. 38.

The plans and documents have also been deposited at the office of the Town Planning Department, Perth and will similarly be open for inspection for the same period between the hours of 10 a.m. and 4 p.m.

Any person desirous of objecting to the amendment should set forth in writing his/her objections and lodge them with Shire Clerk, Shire of Armadale-Kelmscott, P.O. Box 69, Armadale 6112, on or before the 27th January, 1976 for Amendments Nos. 35 and 36 and the 14th November, 1975, for Amendment No. 38.

A. E. RASMUSSEN,
Shire Clerk.

**TOWN PLANNING AND DEVELOPMENT
ACT, 1928 (AS AMENDED).**

Advertisement of Approved Town Planning
Scheme.

Shire of Busselton Town Planning Scheme No. 6.

T.P.B. 853/6/6/7.

IT is hereby notified for public information, in accordance with section 7 of the Town Planning and Development Act, 1928 (as amended) that the Minister for Urban Development and Town Planning approved the Shire of Busselton Town Planning Scheme No. 6, on the 17th October, 1975, the

Scheme Text of which is published as a Schedule annexed hereto.

J. TORRENT,
President.

P. S. HOLGATE,
Shire Clerk.

Schedule.

SHIRE OF BUSSELTON TOWN PLANNING
SCHEME, No. 6.

THE Shire of Busselton under and by virtue of the powers conferred upon it in that behalf by the Town Planning and Development Act, 1928 (as amended) hereby makes the following Town Planning Scheme for the purpose of:—

- (a) Preserving the environment of the Scheme Area.
- (b) Controlling the development of the land.
- (c) Creating Reserves.

1.1 This Town Planning Scheme may be cited as the Shire of Busselton, Pigeon Grove Estate hereinafter called "The Scheme" and shall come into operation on the publication of notice of the Minister's final approval thereof in the *Government Gazette*.

1.2 The Scheme shall apply to the whole of the land shown within the black border on the map forming part of the Scheme.

1.3 The responsible authority for carrying out the Scheme is the Council of the Shire of Busselton. (Hereinafter referred to as "The Council")

- 1.4 Arrangement of the Scheme:
- Scheme Text.
 - Scheme Map.

1.5 In this Scheme the terms used have the respective interpretation as set out in Appendix "D" of the Town Planning Regulations 1967 unless otherwise specified by this Scheme.

2.1 Land within the Scheme area is classified into the following: Zones and Reserves:—

- (a) Special Rural Zone.
- (b) Public Open Space Reserve.
- (c) Road Widening.

2.2 Within the Special Rural Zone, the Town Planning Board may approve applications for subdivision into sub-lots with a minimum area of 2 hectares subject to any conditions.

2.3 In giving consideration to applications for subdivision the Board may take into account:—

- (i) The number of similar lots already available for development both within and outside the Scheme area.
- (ii) The scale and rate of development of lots existing at the time of such application.
- (iii) Any other factors considered relevant by the Board.

2.4 The Council shall permit a house to be erected on each sub-lot within the scheme area, together with such outbuildings as would reasonably be associated with residential use, in accordance with Uniform General Building By-laws.

2.5 The minimum floor area of any dwelling house shall be 60 sq. metres.

2.6 No building shall be erected or placed on any lot without the owner making application to and gaining the approval of Council. Plans, specifications, materials design and position of any building shall indicate that it will be in harmony with the rural environment.

2.7 The position of any structure on any lot within the Scheme area, including the setback from the lot frontage and side boundary, shall be determined by Council.

2.8 No lot shall be used except for residential or agricultural purposes, as approved by Council.

2.9 Any agricultural development must be in keeping with the principles of sound agricultural practice and in this respect the Council may request the advice of the Department of Agriculture before determining any application.

2.10 As responsible Authority, Council will not permit the establishment of food lots with potential effluent pollution hazards, the indiscriminate use of pesticides and fertilizers and overstocking with animals.

2.11 No person shall erect or display any signs, hoarding, billboard, advertising device or like structure without making application to and gaining approval of the Council.

2.12 No owner or his agent shall remove or fell any existing timber from a lot without the approval of the Council, and in addition the Council as the responsible authority is aware of the need to improve the environment and each lot owner will be encouraged to undertake a programme of tree planting.

2.13 "Where in the opinion of the Council, an existing or proposed use of land within the Scheme Area is likely to adversely affect the foreshore reserve the Council may require the owner to take such action as may be necessary to obviate any adverse affects by the erection of fences or by confining the particular use to selected parts of the land."

3.1 Any application for development required under any provision of the Scheme shall be in writing and be accompanied by such plans, sketches and specifications as to fully illustrate the proposal.

3.2 Such plans shall embody the basic premise that development and associated services are secondary to the natural features of the site and indicate the extent of earthmoving and clearing.

3.3 For the purposes of assisting and guiding the Council in administering the Scheme and protecting the amenity of the area, the owners of land within the Scheme shall, from time to time elect or appoint an Owner's committee of three members.

3.4 The Council shall refer development to the Owner's Committee and the Committee shall recommend in writing to the Council that the application be approved, conditionally approved or refused.

3.5 The Council shall pay regard to, but shall not be bound by the recommendation of the Owner's Committee.

3.6 The Council may, by an authorised officer, enter at reasonable times any buildings or land for the purpose of ascertaining whether the provisions of the scheme are being observed.

3.7 Any persons aggrieved by a decision of the Council in the use of its discretionary powers under the Scheme may appeal in accordance with part V of the Town Planning and Development Act and the regulations made thereunder.

3.8 Any person who fails to comply with any of the provisions of the Scheme is guilty of an Offence and without prejudice to any other remedy given herein is liable to such penalties as are prescribed in the Town Planning and Development Act 1928 (as amended).

Adopted by resolution of the Council of the Shire of Busselton at the ordinary meeting of the Council held on the 17th day of September, 1975, and the seal of the Municipality was pursuant to that resolution hereunto affixed in the presence of:—

J. TORRENT,
President.

[L.S.] P. S. HOLGATE,
Shire Clerk.

This Scheme Text is to be read in conjunction with the approved maps of the Scheme and to which formal approval was given by the Hon. Minister for Town Planning on the 17th day of October, 1975.

Recommended—
D. J. COLLINS,
Chairman of the Town Planning Board.

Date: 14th October, 1975.

Approved—
E. C. RUSHTON,
Minister for Town Planning.

Date: 17th October, 1975.

TOWN PLANNING AND DEVELOPMENT ACT, 1928 (AS AMENDED).

Advertisement of Approved Town Planning Scheme Amendment.

Shire of Busselton Town Planning Scheme No. 1—Amendment No. 50.

T.P.B. 853/6/6/1, Pt 24.

IT is hereby notified for public information, in accordance with section 7 of the Town Planning and Development Act, 1928 (as amended), that the Minister for Urban Development and Town Planning approved the Shire of Busselton Town Planning Scheme Amendment on the 16th October, 1975, for the purpose of rezoning Pt Lot 7 Geographe Bay Road, Quindalup from Residential to Group Residential.

I. TORRENT,
President.

P. S. HOLGATE,
Shire Clerk.

TOWN PLANNING AND DEVELOPMENT ACT, 1928 (AS AMENDED).

Notice that a Town Planning Scheme Amendment has been Prepared and is Available for Inspection.

Shire of Lake Grace Town Planning Scheme No. 3—Amendment No. 3.

T.P.B. 853/5/12/1, Pt. 3.

NOTICE is hereby given that the Lake Grace Shire Council in pursuance of its powers under the Town Planning and Development Act, 1928 (as amended) has prepared a Town Planning Scheme amendment for the purpose of rezoning 81 Part 1, Stubbs Street, Lake Grace from "Commercial—Local Shopping" to "Special Zone—Hotel".

All plans and documents setting out and explaining the amendment have been deposited at Council Offices, Lake Grace and will be open for inspection without charge during the hours of 9.00 a.m. to 4.00 p.m. on all days of the week except Saturdays, Sundays and Public Holidays until and including the 14th November, 1975.

The plans and documents have also been deposited at the office of the Town Planning Department, Perth and will similarly be open for inspection for the same period between the hours of 10 a.m. and 4 p.m.

Any person desirous of objecting to the amendment should set forth in writing his/her objections and lodge them with Shire Clerk, Shire of Lake Grace, P.O. Box 50, Lake Grace 6353, on or before the 14th November, 1975.

G. T. LEAN,
Shire Clerk.

TOWN PLANNING AND DEVELOPMENT ACT, 1928 (AS AMENDED).

Notice that a Town Planning Scheme Amendment has been Prepared and is Available for Inspection.

Shire of Swan Town Planning Scheme No. 1—
Amendment No. 8.

T.P.B. 853/2/21/1, Pt 7.

NOTICE is hereby given that the Swan Shire Council in pursuance of its powers under the Town Planning and Development Act, 1928 (as amended) has prepared a Town Planning Scheme amendment for the purpose of rezoning Lot 42 corner of John Street and Great Eastern Highway, Midland from Residential to Commercial B.

All plans and documents setting out and explaining the amendment have been deposited at Council Offices, Great Northern Highway, Middle Swan and will be open for inspection without charge during the hours of 9.00 a.m. to 4.30 p.m. on all days of the week except Saturdays, Sundays and Public Holidays until and including the 27th January, 1976.

The plans and documents have also been deposited at the office of the Town Planning Department, Perth and will similarly be open for inspection for the same period between the hours of 10.00 a.m. and 4.00 p.m.

Any person desirous of objecting to the amendment should set forth in writing his/her objections and lodge them with Shire Clerk, Shire of Swan, P.O. Box 196, Midland 6056, on or before the 27th January, 1976.

T. J. WILLIAMSON,
Shire Clerk.

TOWN PLANNING AND DEVELOPMENT ACT, 1928 (AS AMENDED).

Notice that a Planning Scheme has been Prepared and is Available for Inspection.

Wandering Shire Town Planning Scheme No. 1.

T.P.B. 853/4/29/1.

NOTICE is hereby given that the Wandering Shire Council in pursuance of its powers under the Town Planning and Development Act, 1928 (as amended), has prepared a Planning Scheme with reference to an area situate wholly within the Shire of Wandering and enclosed within the inner edge of the red coloured border on a plan produced to the Council and marked and certified by the Shire Clerk under his hand dated the 10th day of May 1973 as "Scheme Area Map" for the purpose of:—

- (a) setting aside lands for future public use as reserves;
- (b) controlling land development by zoning;
- (c) other matters authorised by the enabling Act.

All plans and documents setting out and explaining the Planning Scheme have been deposited at Council Offices, Wandering and will be open for inspection without charge during the hours of 8.30 a.m. to 5.00 p.m. on all days of the week except Saturdays, Sundays and Public Holidays, until and including the 27th January, 1976.

The maps and other documents have also been deposited at the office of the Town Planning Department, Perth, and will similarly be open for inspection for the same period between the hours of 10.00 a.m. and 4.00 p.m.

Any person desirous of objecting to the Planning Scheme should set forth in writing his/her objections and lodge them with Shire Clerk, Shire of Wandering, Wandering 6308, on or before the 27th January, 1976.

M. F. SHEEHAN,
Shire Clerk.

METRIC CONVERSION ACT, 1972-1973.

(Section 6.)

NOTICE.

T.P.B. 853/6/2/8.

I, EDGAR CYRIL RUSHTON, Minister for Urban Development and Town Planning, acting pursuant to the powers conferred by Section 6 of the Metric Conversion Act, 1972-1973 with the approval of the Lieutenant Governor and Administrator, do hereby amend the town planning scheme referred to in Part 1 of the Schedule to this notice in the manner set forth in Part 2 of that Schedule with effect on and from the date of the publication of this notice in the *Government Gazette*.

Dated this 3rd day of October, 1975.

E. C. RUSHTON,
Minister for Urban Development
and Town Planning.

Schedule.

PART 1—TOWN PLANNING SCHEME.

Town Planning Scheme No. 5 adopted by the Council of the Municipality of the Town of Bunbury under the provisions of the Town Planning and Development Act, 1928 and published in the *Government Gazette* on the 28th November, 1969 and amended from time to time thereafter in the manner prescribed by that Act.

PART 2—AMENDMENTS.

Provision Amended.	Amendment.
(i) Table 3	Delete "200 square feet" in subclause (c), line 2 of the definition of "home occupation", substitute "20 square metres".
(ii) Table 3	Delete "two (2) square feet" in subclause (e), lines 2 and 3 of the definition of "home occupation", substitute "0.2 square metres".
(iii) Clause 2.3 (a) ..	Delete "one chain" in line 4, substitute "20 metres".
(iv) Clause 2.3 (b) ..	Delete "one chain" in line 2, substitute "20 metres".
(v) Clause 5.8	Delete "25 feet" in lines 3 and 9, substitute "7.5 metres".
(vi) Clause 5.8	Delete "30 feet" in lines 5 and 11, substitute "9 metres".
(vii) Clause 5.8	Delete "60 feet" in line 7, substitute "18 metres".
(viii) Clause 5.8	Delete "100 feet" in line 13, substitute "30 metres".
(ix) Clause 5.8	Delete "15 feet" in line 16, substitute "4.5 metres".
(x) Clause 5.8	Delete "25 feet" in line 17, substitute "7.5 metres".
(xi) Clause 5.8	Delete "5 feet" in line 18, substitute "1.5 metres".
(xii) Clause 5.10	Delete "10 feet" in line 4, substitute "3 metres".
(xiii) Clause 5.11	Delete "30 feet" in line 5, substitute "9 metres".
(xiv) Clause 5.13 (a) (iii)	Delete "100 square feet" in line 3, substitute "9 square metres".
(xv) Clause 5.13 (b)	Delete "1 000 square feet" in line 3, substitute "100 square metres".
(xvi) Clause 5.13 (c) (i)	Delete "one-half acre" in line 2, substitute "2 000 square metres".
(xvii) Clause 5.13 (c) (i)	Delete "2 square feet" in line 3, substitute "0.2 square metres".
(xviii) Clause 5.13 (c) (i)	Delete "square foot" in line 4, substitute "0.1 square metres".
(xix) Clause 5.13 (c) (ii)	Delete "one-half acre" in line 2, substitute "2 000 square metres".
(xx) Clause 5.13 (g)	Delete "500 square feet" in line 3, substitute "46 square metres".
(xxi) Clause 5.14 (b)	Delete "25 feet" in line 2, substitute "7.5 metres".
(xxii) Clause 5.17	Delete "half an acre" in line 2, substitute "2 000 square metres".
(xxiii) Clause 5.17 (c)	Delete "thirty feet" in lines 3 and 4, substitute "9 metres".

PUBLIC WORKS DEPARTMENT

Tenders, closing at Perth at 2.30 p.m. on the dates mentioned hereunder are invited for the following works.

Tenders are to be addressed to "The Hon. Minister for Works, c/o Contract Office, Public Works Department, corner King's Park Road and Havelock Street, West Perth," and are to be endorsed "Tender".

The highest, lowest, or any tender will not necessarily be accepted.

Contract No.	Project	Closing Date	Conditions now Available at
19876	Allanooka Water Supply—Walkaway Pumping Station—Electric Motors	28/10/75	P.W.D., West Perth
19880	Karratha Primary School—Pre-Primary Centre	28/10/75	P.W.D., West Perth
19884	Karratha Junior Primary School—Pre-Primary Centre—Mechanical Services	4/11/75	P.W.D. (W.S.), Karratha P.W.D. (A.D.), Port Hedland P.W.D., West Perth P.W.D., (A.D.), Port Hedland P.W.D., (W.S.), Karratha
19885	Pemberton Department of Fisheries and Fauna—Upgrading of Power Distribution	28/10/75	P.W.D., West Perth
19886	Perth Dental Hospital—Additions to 'C' Block—Special Joinery and Built-In Furniture	28/10/75	P.W.D., (A.D.), Bunbury P.W.D., West Perth
19887	Mandurah Water Supply—Riverside Gardens—Dismantling and Re-erection of 180 m ³ Tank on 15 m Stand	28/10/75	P.W.D., West Perth
19888	Denmark Hospital—Drainage Alterations—Repairs and Renovations	4/11/75	P.W.D., West Perth P.W.D. (A.D.), Albany Police Station, Denmark
19889	Leederville Technical College—Minor Works 1975	28/10/75	P.W.D., West Perth
19890	S.G.I.O.—Upgrading of Electrical Services	4/11/75	P.W.D., West Perth
19891	P. D. & I. Hydrographic Section—Kew and Harris Streets, Welshpool—Depot Extensions	4/11/75	P.W.D., West Perth
19892	G. & A.W.S.—V.H.F. Radio System—Stage II—Shelters, Foundations and Fencing	25/11/75	P.W.D., West Perth
19893	Perth Modern School—Acoustic Treatment and Mechanical Ventilation	11/11/75	P.W.D., West Perth
19894	Kardinya Primary School—Pre-Primary Centre and Child Health Clinic	11/11/75	P.W.D., West Perth
19895	Forrestfield High School—Stage II—Blocks D and E—Fixed Furniture	11/11/75	P.W.D., West Perth
19896*	Royal Perth Hospital—Research Centre—Mechanical Services Comprising:—Air Conditioning, Mechanical Ventilation, Chilled Water Steam-Heating Water—Special Services and Equipment	25/11/75	P.W.D., West Perth
19897	Churchlands Primary School—Library Resources Centre	18/11/75	P.W.D., West Perth
19898	Northampton Hospital—Mechanical Services Comprising:—Air Conditioning, Evap. Cooling, Heating, Mech. Ventilation, Hot Water, Miscellaneous Services and Equipment	9/12/75	P.W.D., West Perth P.W.D. Geraldton
19899†	Northampton—New Hospital—Erection	2/12/75	P.W.D., West Perth P.W.D. (A.D.), Geraldton
19900‡	Wagin Hospital—Alterations and Additions	25/11/75	P.W.D., West Perth P.W.D. (A.D.), Narrogin
19901	Kununurra Hospital—New Outpatient Block, New Kitchen, Storage Areas and Minor Remodelling	9/12/75	P.W.D., West Perth P.W.D. (A.D.), Kununurra
19902§	Esperance Hospital—Major Additions	2/12/75	P.W.D., West Perth Clerk of Courts, Esperance

* Deposit on documents \$40.00.

† \$150 deposit on documents.

‡ \$100.00 deposit on documents.

§ \$180.00 deposit on documents.

ACCEPTANCE OF TENDERS

Contract No.	Project	Contractor	Amount
19804	South Willetton Primary School—Electrical Installation	IBI Industries	\$ 22 943
19851	Spearwood Primary School—Pre-School—Centre-Electrical Installation	B. and J. Kallawak	5 180
19863	Perth—Community Welfare Dept.—Demountable Partitions and Counters	H. L. Brisbane & Wunderlich	72 825
19874	Allenswood Primary School—New Pre-Primary Centre	A Ravi (Builder) Pty. Ltd.	65 351
19873	South Thornlie Primary—New Pre-Primary Centre	GKW Construction Corp. Pty. Ltd.	65 575
19870	Dudley Park (Mandurah) Primary School—New Pre-Primary Centre	Con-Struct Engineers & Constructors Pty. Ltd.	65 374
19740	North Parmelia Primary School—6 classrooms, Resource Centre and Covered Assembly	Compass Constructions	274 920
19767	Craigie Primary School—6 Classrooms and Library Resource Centre	Easton Corporation Pty. Ltd.	249 719
19854	Wembley Technical College—Minor Works—Canteen Extension	Canadian Building Co.	25 404
19872	Phoenix Park Primary School—New Pre-Primary Centre	GKW Construction Corp. Pty. Ltd.	61 663
19871	Brookman Primary School—New Pre-Primary Centre	GKW Construction Corp. Pty. Ltd.	67 199
19852	Lathlain Primary School—Dental Therapy Centre	Advanced Building Construction	24 736
19879	Mount Helena—Eastern Hills High School—Repairs and Renovations	B. Maric & Co.	37 480
19875	Mirrabooka Senior High School—Library Resources Centre, Mechanical Services	Direct Engineering Services Pty. Ltd.	14 253

T. J. LEWIS,
Under Secretary for Works.

M.R.D. 42/11-A

Main Roads Act, 1930-1974 ; Public Works Act, 1902-1972

NOTICE OF INTENTION TO TAKE OR RESUME LAND

THE Minister for Works hereby gives notice, in accordance with the provisions of section 17(2) of the Public Works Act, 1902-1972, that it is intended to take or resume under section 17(1) of that Act, the pieces or parcels of land described in the Schedule hereto, and being all in the Crossman District, for the purpose of the following public work, namely, widening and realigning the Perth-Albany Road, and that the said pieces or parcels of land are marked off on Plan M.R.D., W.A., 7509-56/57, which may be inspected at the office of the Commissioner of Main Roads, Waterloo Crescent, East Perth.

SCHEDULE

No.	Owner or Reputed Owner	Occupier or Reputed Occupier	Description	Area (approx.)
1	Daniel Kevin Green, Philip Kessly, Geoffrey John Hyman Morris, Jacob Hoffman and Hymen Juda Hoffman	D. K. Green, P. Kessly, G. J. H. Morris, J. Hoffman and H. J. Hoffman	Portion of Avon Location 4819, being part of Lot 6 on plan 11005 (Certificate of Title Volume 1393, Folio 444)	1.22 ha
2	Daniel Keven Green, Philip Kessly, Geoffrey John Hyman Morris, Jacob Hoffman and Hymen Juda Hoffman	D. K. Green, P. Kessly, G. J. H. Morris, J. Hoffman and H. J. Hoffman	Portion of Avon Location 4819, being part of Lot 3 on plan 8146 (Certificate of Title Volume 1393 Folio 445)	8.29 ha
3	G. M. Hardie Pty. Ltd.	G. M. Hardie Pty. Ltd.	Portion of Avon Location 5525 (Certificate of Title Volume 165, Folio 88A)	1 900m ²
4	G. M. Hardie Pty. Ltd.	G. M. Hardie Pty. Ltd.	Portion of Avon Location 1197 (Certificate of Title Volume 849, Folio 47)	7 710 m ²
5	G. M. Hardie Pty. Ltd.	G. M. Hardie Pty. Ltd.	Portion of Avon Location 42 (Certificate of Title Volume 849, Folio 45)	1.015 ha
6	Graham Richard Crane	G. R. Crane	Portion of Williams Location 13101 (Certificate of Title Volume 1170, Folio 509)	3 850 m ²
7	Ernest David Jones and Valda May Jones	E. D. and V. M. Jones	Portion of Avon Location 7869 (Certificate of Title Volume 1211, Folio 851)	9 430 m ²

Dated this 20th day of October, 1975.

W. J. ALLAN,
Secretary, Main Roads,

M.R.D. 472/74

Main Roads Act, 1930-1972 ; Public Works Act, 1902-1972

NOTICE OF INTENTION TO TAKE OR RESUME LAND

THE Minister for Works hereby gives notice, in accordance with the provisions of section 17(2) of the Public Works Act, 1902-1972, that it is intended to take or resume under section 17(1) of that Act, the pieces or parcels of land described in the Schedule hereto, and being all in the Esperance District, for the purpose of the following public work, namely, widening and re-aligning the Esperance-Israelite Bay Road, and that the said pieces or parcels of land are marked off on Plan M.R.D., W.A. 7405-53, which may be inspected at the Office of the Commissioner of Main Roads, Waterloo Crescent, East Perth.

SCHEDULE

No.	Owner or Reputed Owner	Occupier or Reputed Occupier	Description	Area (approx.)
1	American Factors Associates of Australia Pty. Ltd. and Esperance International Pty. Ltd.	American Factors Associates of Australia Pty. Ltd. and Esperance International Pty. Ltd.	Portion of Neridup Location 20 and being part of Lots 114 and 116 on Plan 7987 (Certificate of Title Volume 2, Folio 160A)	1.542 5 ha
2	American Factors Associates of Australia Pty. Ltd. and Esperance International Pty. Ltd.	American Factors Associates of Australia Pty. Ltd. and Esperance International Pty. Ltd.	Portion of Neridup Location 259 and being part of Lot 141 on Plan 3169 (Certificate of Title Volume 2, Folio 166A)	4 820 m ²
3	Orleans Farms Pty. Ltd.	Hon. Minister for Works purchaser <i>vide</i> Caveat B024993.	Portion of Neridup Location 20 and being part of Lot 118 on Plan 7987 (Certificate of Title Volume 1286, Folio 82)	9 960 m ²

Dated this 21st day of October, 1975.

W. J. ALLAN,
Secretary, Main Roads.

M.R.D. 203/71

Main Roads Act, 1930-1974 ; Public Works Act, 1902-1972

NOTICE OF INTENTION TO TAKE OR RESUME LAND

THE Minister for Works hereby gives notice, in accordance with the provisions of section 17(2) of the Public Works Act, 1902-1972, that it is intended to take or resume, under section 17(1) of that Act, the pieces or parcels of land described in the Schedule hereto, and being all in the Canning District, for the purpose of the following public work, namely, construction of Leach Highway Controlled Access Road (Manning Road to Welshpool Road Section), and that the said pieces or parcels of land are marked off on Plan M.R.D., W.A., 7521-249 and 7521-250, which may be inspected at the office of the Commissioner of Main Roads, Waterloo Crescent, East Perth.

SCHEDULE

No.	Owner or Reputed Owner	Occupier or Reputed Occupier	Description	Area (approx.)
1	Doris Elizabeth Scott	D. E. Scott....	Portion of Canning Location 2, being part of Lot 48 on Plan 3165 (Certificate of Title Volume 1117, Folio 837)	48 m ²
2	Oriel Lee Tate and Tom Elwynne Lyle Tate, executors of the will of Thomas Tate (Deceased)	O. L. and T. E. L. Tate	Portion of Canning Location 2, on Plan 3165 (Certificate of Title Volume 466, Folio 194)	147 m ²

Dated this 20th day of October, 1975.

W. J. ALLAN,
Secretary, Main Roads,

M.R.D. 42/86-A

Main Roads Act, 1930-1974 : Public Works Act, 1902-1972

NOTICE OF INTENTION TO TAKE OR RESUME LAND

THE Minister for Works hereby gives notice, in accordance with the provisions of section 17 (2) of the Public Works Act, 1902-1972, that it is intended to take or resume, under section 17 (1) of that Act, the pieces or parcels of land described in the Schedule hereto, and being all in the Dundas District, for the purpose of the following public work, namely, widening the Coolgardie Esperance Road (Salmon Gums—Red Lake section), and that the said pieces or parcels of land are marked off on Plan M.R.D., W.A. 7505-68, which may be inspected at the Office of the Commissioner of Main Roads, Waterloo Crescent, East Perth.

SCHEDULE

No.	Owner or Reputed Owner	Occupier or Reputed Occupier	Description	Area (approx.)
1	John Walker, Arthur Brown and Alan David Brown	Eric Pridham Fidge and Patricia Phyllis Fidge (purchasers <i>vide</i> Caveat 39196/63)	Portion of Fitzgerald Location 245 (Register book Volume 1222 Folio 926)	2.098 ha
2	John Walker Arthur Brown and Alan David Brown	Eric Pridham Fidge and Patricia Phyllis Fidge (purchasers <i>vide</i> Caveat 39196/63)	Portion of Fitzgerald Location 122 (Register Book Volume 1021 Folio 263)	2.826 ha
3	Bridget Anne De Luis	B. A. De Luis	Portion of Fitzgerald Location 167 (Register Book Volume 1013 Folio 929)	2.152 ha
4	Nell Corinthia Nulsen	N. C. Nulsen	Portion of Fitzgerald Location 1466 (Certificate of Title Volume 1373 Folio 056)	6530 m ²

Dated this 21st day of October, 1975.

W. J. ALLAN,
Secretary, Main Roads.

M.R.D. 93/74

Main Roads Act, 1930-1974 ; Public Works Act, 1902-1972

NOTICE OF INTENTION TO TAKE OR RESUME LAND

THE Minister for Works hereby gives notice, in accordance with the provisions of section 17 (2) of the Public Works Act, 1902-1972, that it is intended to take or resume, under section 17 (1) of that Act, the pieces or parcels of land described in the Schedule hereto, and being all in the Wanneroo District, or the purpose of the following public work, namely, Whitfords Avenue controlled access road—Pinnaroo Cemetery to Wanneroo Road Section, and that the said pieces or parcels of land are marked off on Plan M.R.D., W.A. 7431-58-1 which may be inspected at the Office of the Commissioner of Main Roads, Waterloo Crescent, East Perth.

SCHEDULE

No.	Owner or Reputed Owner	Occupier or Reputed Occupier	Description	Area (approx.)
1	Galaxy Drive-In Theatres Pty. Ltd.	Galaxy Drive-In Theatres Pty. Ltd.	Portion of Swan Location 1008 and being Part of Lot 26 on Diagram 31149 (Certificate of Title Volume 1324, Folio 251).	3 105 m ²
2	Ante Radich	A. Radich	Portion of Perthshire Location 103 and being part of Lot 53 on Plan 8364 (Certificate of Title Volume 19, Folio 364A)	60 m ²

SCHEDULE—*continued.*

No.	Owner or Reputed Owner	Occupier or Reputed Occupier	Description	Area (approx.)
3	The Metropolitan Region Planning Authority	The Metropolitan Region Planning Authority	Portion of Perthshire Location 103 and being part of Lot 52 on Plan 8364 (Certificate of Title Volume 132, Folio 2A)	4 658 m ²
4	Benjamin Cvitan & Anka Cvitan	B. & A. Cvitan	Portion of Perthshire Location 103 and being part of Lot 51 on Plan 8364 (Certificate of Title Volume 1343, Folio 521)	5 387 m ²
5	The Metropolitan Region Planning Authority	The Metropolitan Region Planning Authority	Portion of Perthshire Location 103 and being part of Lot 50 on Plan 8364 (Certificate of Title Volume 1305, Folio 338)	5 468 m ²
6	Tony Frzop and Anne Lena Frzop	T. & A. L. Frzop	Portion of Perthshire Location 103 and being part of Lot 48 on Plan 8364 (Certificate of Title Volume 1308, Folio 690)	8 099 m ²
7	Valery Vlahov and Maria Vlahov	V. & M. Vlahov	Portion of Perthshire Location 103 and being part of Lot 61 on Plan 8364 (Certificate of Title Volume 24, Folio 206A)	5 320 m ²
8	The Metropolitan Region Planning Authority	The Metropolitan Region Planning Authority	Portion of Perthshire Location 103 and being part of Lot 62 on Plan 8364 (Certificate of Title Volume 286, Folio 109A)	4 900 m ²
9	Alberto Borrello & Nancy Borrello	The Metropolitan Region Planning Authority (Purchaser <i>vide</i> Caveat BO18905)	Portion of Perthshire Location 103 and being part of Lot 63 on Plan 8364 (Certificate of Title Volume 218, Folio 42A)	4 900 m ²
10	Remo Brazzale and Vincenza Brazzale	R. & V. Brazzale	Portion of Perthshire Location 103 and being whole of Lot 67 on Plan 8364 (Certificate of Title Volume 1314, Folio 622)	2·028 5 ha
11	The Metropolitan Region Planning Authority	The Metropolitan Region Planning Authority	Portion of Perthshire Location 103 and being whole of Lot 49 on Plan 8364 (Certificate of Title Volume 128, Folio 19A)	2·129 6 ha

Dated this 22nd day of October, 1975.

W. J. ALLAN,
Secretary, Main Roads.

M.R.D. 121/74

Main Roads Act, 1930-1974; Public Works Act, 1902-1972

NOTICE OF INTENTION TO TAKE OR RESUME LAND

THE Minister for Works hereby gives notice, in accordance with the provisions of section 17(2) of the Public Works Act, 1902-1972, that it is intended to take or resume, under section 17(1) of that Act, the pieces or parcels of land described in the Schedule hereto, and being all in the Capel and Busselton District, for the purpose of the following public work, namely, widening and re-aligning the Bunbury-Yallingup Road, and that the said pieces or parcels of land are marked off on Plan M.R.D., W.A., 7302-171-1, 7402-133-1, 7402-54-1, 7402-134-1, 7402-53-1, which may be inspected at the Office of the Commissioner of Main Roads, Waterloo Crescent, East Perth.

SCHEDULE

No.	Owner or Reputed Owner	Occupier or Reputed Occupier	Description	Area (approx.)
1	Albert William Higgins and Elsie Alice Higgins	A. W. and E. A. Higgins	Portion of Wellington Location 3826 (Certificate of Title Volume 1266, Folio 502)	767m ²
2	Albert William Higgins and Elsie Alice Higgins	A. W. and E. A. Higgins	Portion of Wellington Location 2722 (Certificate of Title Volume 1039, Folio 142)	2·575 ha
3	Albert William Higgins and Elsie Alice Higgins	A. W. and E. A. Higgins	Portion of Wellington Location 1276 (Certificate of Title Volume 860, Folio 34)	1·879 ha
4	Noel Gordon Bentley	N. G. Bentley	Portion of Wellington Location 1133 (Certificate of Title Volume 834, Folio 173)	1·447 ha
5	Noel Gordon Bentley	N. G. Bentley	Portion of Sussex Location 57 (Certificate of Title Volume 1020, Folio 347)	240 m ²
6	Peter Joseph Byles and Helen Margaret Byles	P. J. and H. M. Byles	Portion of Sussex Location 220 (Certificate of Title Volume 414, Folio 4A)	7 875 m ²

Dated this 22nd day of October, 1975.

W. J. ALLAN,
Secretary, Main Roads.

**METROPOLITAN WATER SUPPLY SEWERAGE
AND DRAINAGE BOARD.**

Metropolitan Main Drainage.

Notice of Intention.

M.W.B. 488745/74.

NOTICE is hereby given, pursuant to section 20 of the Metropolitan Water Supply, Sewerage, and Drainage Act, 1909-1975, of the intention of the Board to undertake the construction and provision of the following works, namely:—

Abernethy Road Branch Drain and Bunnings Branch Drain, Welshpool. Extensions and Improvements, 1975.

Description of Proposed Works:

Work comprises:—

- (a) The construction of a piped extension to the Bunnings Branch Drain. Total length of extension is approximately two hundred and thirty metres—diameters of pipes are one thousand and fifty millimetre and one thousand two hundred millimetres.
- (b) Improvements including deepening and widening portions of the Abernethy Road Branch Drain. Total length of drain to be improved approximately eighty metres.
- (c) Reconstruction of a Compensating Basin within lot 6 Division Street.

Work to be complete with all necessary apparatus and things connected therewith as shown on Plan M.W.B. No. 13351.

The Localities in which the Proposed Works will be Constructed or Provided:

Portion of the Town of Canning within the postal district of Welshpool.

Actual construction works will take place in or adjacent to, the following properties:—

Lots 1, 6 and 96 Division Street; Lot 4 Orrong Road; Lots 3 and Plan 9191 Somersby Road; Lots Pt. 70 and Pt. 71 Pilbara Street.

The Purpose for which the Proposed Works are to be Constructed or Provided:

For the improved disposal of surplus water.

The Times when and Place at which Plans, Sections and Specifications may be Inspected:

At the office of the Board, corner of Kings Park Road and Havelock Street, West Perth, for one month on and after the 24th day of October, 1975 between the hours of 9.00 a.m. and 3.30 p.m.

H. E. J. HEWITT,
General Manager.

NOTE.

Sections 22 and 23 of the Metropolitan Water Supply, Sewerage and Drainage Act, 1909-1975 provide that:—

- (a) Any local authority or person interested may lodge a written objection with the Board against the construction or provision of the proposed works, within one month after the date of publication of the above notice.
- (b) If, after that month has expired, the objections lodged are not sufficient to require approval to be withheld and provided other requirements of the Act have been complied with, the Governor may make an Order, to be notified in the *Gazette*, empowering the Board to undertake the construction of the proposed works.

**METROPOLITAN WATER SUPPLY SEWERAGE
AND DRAINAGE BOARD, WESTERN
AUSTRALIA.**

Woodman-Triggs Stratigraphic wells.

TENDERS are invited for the construction, development and sampling of one or more stratigraphic wells at each of two sites to various depths up to approximately 800 metres using rotary type drill and mud circulation.

Documents may be obtained from Room 409, Government Offices, 2 Havelock Street, West Perth, on or after October 27, 1975, on payment of \$5.00 for each copy.

Completed copies shall be delivered to the above room and will be received up to 2.00 p.m. on Friday, November 7, 1975. Tenders shall be addressed to the General Manager and marked "Tender for Woodman-Triggs Stratigraphic Wells".

H. E. J. HEWITT,
General Manager.

**METROPOLITAN WATER SUPPLY SEWERAGE
AND DRAINAGE BOARD, WESTERN
AUSTRALIA.**

Lake Thompson Groundwater Exploration.

Shallow Wells—Stage 4.

TENDERS are invited for the construction, development and pump testing of fifteen exploratory wells to an average depth of approximately 30 metres depth using rotary type drill and mud circulation. Some wells may be required to be drilled or completed using the cable tool percussion method.

Documents may be obtained from Room 409, Government Offices, 2 Havelock Street, West Perth, on or after 27th October, 1975, on payment of \$5.00 for each copy.

Completed copies shall be delivered to the above room and will be received up to 2.00 p.m. on Friday, 7th November, 1975. Tenders shall be addressed to the General Manager and marked "Tender for Lake Thompson Groundwater Exploration, Shallow Wells, Stage 4".

H. E. J. HEWITT,
General Manager.

**METROPOLITAN WATER SUPPLY SEWERAGE
AND DRAINAGE BOARD, WESTERN
AUSTRALIA.**

Mirrabooka Groundwater Scheme.

East Observation Wells—Stage 2.

TENDERS are invited for the construction and development of ten observation wells to approximately 40 metres depth using the cable tool percussion method.

Documents may be obtained from Room 409, Government Offices, 2 Havelock Street, West Perth, on or after 27th October, 1975, on payment of \$5.00 for each copy.

Completed copies shall be delivered to the above room and will be received up to 2.00 p.m. on Friday, 7th November, 1975. Tenders shall be addressed to the General Manager and marked "Tender for Mirrabooka East Observation Wells—Stage 2".

H. E. J. HEWITT,
General Manager.

SHIRE OF GINGIN.

STATEMENT OF RECEIPTS AND PAYMENTS FOR THE
YEAR ENDED 30th JUNE, 1975.

MUNICIPAL FUND.

Receipts.		\$
Rates	113 506.74
Licenses	47 577.40
Government Grants and Recoups	158 736.29
Income from Property	27 554.74
Private Works	66 260.13
Health Services	189.00
Fines and Penalties	11 192.33
Cemetery	13.00
All other Revenue	17 289.04
Sale of Plant and Equipment	28 052.12
Total Receipts	\$470 370.79

Payments.		\$	\$
Administration		32 175.42	
Members' Section		3 714.20	
			35 889.62
Debt Service			65 189.83
Public Works and Services			180 705.79
Building Capital Expenses			
Municipal	19 423.08		
Plant and Tools Capital Expenses			
Municipal	46 292.79		
Land Capital Expenses Municipal	3 162.25		
Property Maintenance			68 878.12
Building Maintenance			18 872.19
Library Operational Costs			5 721.51
Cemetery			3 666.81
Health Services			10.60
Vernin Services			9 568.66
Noxious Weeds			3 293.71
Bush Fire Control			198.33
Traffic Control			874.88
Private Works			7 841.39
Town Planning Gingin			24 335.32
Gingin History			100.00
Long Service Leave Reserve Fund			459.40
Transfer		4 600.00	
Drum Account		146.00	
Payments to C.A.R. Fund		39 504.69	
Stock Account:			
Materials Purchased	13 693.77		
Materials Allocated	12 615.58		
			1 078.19
Total Expenditure			\$470 935.04

SUMMARY.

	\$	\$
Credit Balance 1/7/1974	587.19	
Receipts as per Statement	470 370.79	
Payments as per Statement		470 957.98
		470 935.04
Credit Balance 30th June, 1975		\$22.94

BALANCE SHEET AS AT THE 30th JUNE, 1975.

Assets.		\$	\$
Current Assets		11 330.64	
Non-current Assets		89 457.34	
Deferred Assets		173 517.97	
Fixed Assets		446 333.39	
Total Assets		\$720 639.34	
Liabilities.		\$	\$
Current Liabilities		5 465.18	
Non-current Liabilities		28 872.34	
Deferred Liabilities		477 011.61	
Total Liabilities		\$511 349.13	
SUMMARY.		\$	\$
Total Assets		720 639.34	
Total Liabilities		511 349.13	
Municipal Accumulation Account (Surplus)		\$209 290.21	

Contingent Liability:—The amount of interest included in Loan Debentures issued payable over the life of the Loan and not shown under the heading of Loan Liability is approximately \$155 280.91.

STATEMENT OF RECEIPTS AND PAYMENTS FOR THE YEAR ENDED 30th JUNE, 1975.

TRUST FUND.

Receipts.		\$	\$
Bank Balance 1/7/1974		12 342.05	
Taxation Department		26 868.05	
3rd Party Insurance		23 162.61	
Stamp Duty		3 138.00	
Nominations (Councillors)		40.00	
Rent (State Housing Commission)		2 037.95	
Group Assurance (M.L.C.)		247.00	
Lancelin Recreational Development in Lieu of P.O.S.		6 000.00	
D.J. & S.L. Sharpe Road Construction		3 720.60	
Community Recreation Council—Gingin Football Club		150.00	
Total Receipts		\$77 706.26	
Expenditure.		\$	\$
Taxation Department		26 868.05	
Third Party Insurance		23 162.61	
Stamp Duty		3 138.00	
Nominations (Councillors)		40.00	
Rent (State Housing Commission)		2 037.95	
Group Assurance (M.L.C.)		247.00	
Lands Department (Bitumenising of Coastal Streets)		4 857.50	
Granville Construction of Toilet Block		2 400.00	
D.J. & S.L. Sharpe Road Construction		3 720.60	
Community Recreation Council (Gingin Football Club)		150.00	
K.A. & V.G. Johnston—Rates		13.09	
Bank Balance 30th June, 1975		11 071.46	
Total Expenditure		\$77 706.26	

STATEMENT OF BALANCE.

Trust Fund Balance:		\$	\$
Wannamal Cemetery		25.67	
Coastal Regional Council		45.79	
Lancelin Recreational Development		11 000.00	
			\$11 071.46

LOAN CAPITAL FUND.

Receipts.

	\$	\$
Bank Balance 1/7/1974		59 678.44
New Loans Raised:		
No. 51 Purchase Lancelin Electricity Supply	150 000.00	
No. 52 C.B.S. Road Construction	12 000.00	
No. 53 Improvements Guilderton Caravan Park	7 500.00	
Total Receipts		169 500.00
		\$229 178.44

Expenditure.

	\$	\$
Buildings:		
Loan No. 47 Headmaster's Residence	7 220.94	
Loan No. 48 Policeman's Residence	9 957.50	
Loan No. 53 Guilderton Caravan Park	7 500.00	
		24 678.44
Plant:		
Loan No. 49 Part Purchase DRMCO Grader	22 144.00	
Loan No. 49 Part Purchase International Tandem Truck GG. 002	1 856.00	
		24 000.00
Loan No. 51 Purchase Lancelin Electricity Supply		119 915.00
		\$168 593.44
Bank Balance New South Wales 30/6/1975—		
Loan No. 45	6 500.00	
Loan No. 50	12 000.00	
Loan No. 51	30 085.00	
Loan No. 52	12 000.00	
		60 585.00
Total Expenditure		\$229 178.44

LONG SERVICE LEAVE RESERVE FUND.

Receipts.

	\$	\$
Bank Balance 1/7/1974—		
Perth Building Society	3 111.49	
Permanent Investment Building Society	8 937.24	
		12 048.73
Municipal Fund Transfers:		
Investment in Perth Building Society	4 600.00	
Interest—Perth Building Society	305.66	
Interest—Permanent Investment Building Society	846.49	
Total Receipts		5 752.15
		\$17 800.88

BANK BALANCE AS AT 30th JUNE, 1975.

Perth Building Society	8 017.15
Permanent Investment Building Society	9 783.73
	\$17 800.88

We hereby certify that the figures and particulars above are correct.

N. T. FEWSTER,
President.

N. H. V. WALLACE,
Shire Clerk.

Date: 25th July, 1975.

I certify having examined the books and accounts of the Shire of Gingin, also compared the Statements of "Receipts and Payments", "Adjustment Account" and "Balance Sheet", also supporting statements, numbered forms 6 to 8A both inclusive, and found same to be correct, in accordance with the books, Accounts and Documents produced.

W. Z. SENDZIMIR,
Government Inspector of Municipalities.

SHIRE OF WILLIAMS.

STATEMENT OF RECEIPTS AND PAYMENTS FOR THE YEAR ENDED 30th JUNE, 1975.

Receipts.		
		\$
Rates	127 476.14
Licenses	47 871.82
Government Grants	46 958.00
Commonwealth Grants	27 822.00
Commonwealth Aid Roads Grant	36 706.00
Income from Property	12 150.99
Loan Repayments and Plant Hire	3 130.82
Health Charges	310.56
Water Supply	156.00
Fines and Penalties	35.22
Cemetery Receipts	90.00
Vermin	5.00
Other Fees	582.10
All other Receipts	9 585.91
Sale of Capital Items	12 585.20
		<u>\$325 465.76</u>

Payments.		
		\$
Administration:		
Staff Section	33 411.57
Members' Section	1 255.00
Debt Service	47 814.12
Public Works and Service	95 965.34
Buildings:		
Construction and Equipment	4 900.38
Maintenance	17 440.25
Water Supply	136.46
Health Services	3 729.14
Vermin Services	2 273.08
Bush Fire Control	1 566.22
Noxious Weed Control	248.60
Traffic Control	1 172.75
Cemeteries	999.00
Plant, Machinery and Tools	19 539.19
Operation Costs	726.17
Materials Purchased	606.38
Payment to Main Roads Trust Fund	42 086.57
Donations and Grants	576.11
All other Expenditure	6 286.08
Commonwealth Employment	33 256.36
		<u>\$314 016.87</u>

SUMMARY.

		\$
Credit Balance 1/7/74	1 340.06
Add Receipts as per Statement	325 465.76
		<u>326 805.82</u>
Less Payments as per Statement	314 016.87
Credit Balance 30th June, 1975	<u>\$12 788.95</u>

BALANCE SHEET AS AT 30th JUNE, 1975.

Assets.		
		\$
Current Assets: Cash at Bank	12 788.95
Sundry Debtors	14 319.09
Stock on Hand	5 825.16
Non-current Assets	1 974.25
Deferred Assets	136.50
Fixed Assets	397 623.94
		<u>432 667.89</u>

Liabilities.

		\$
Current Liabilities: Sundry Creditors	3 170.79
Accrued Loan Interest	3 910.67
Non-current Liabilities	328.58
Deferred Liabilities: Loans	277 310.74
		<u>284 720.78</u>

SUMMARY.

		\$
Total Assets	432 667.89
Total Liabilities	284 720.78
Municipal Accumulation Account Surplus	147 947.11
Contingent Liability	165 384.00

We hereby certify that the above figures are correct.

E. H. SPRAGG,
President.

D. H. TINDALE,
Shire Clerk.

I have examined the books and accounts for the Shire of Williams for the year ended 30th June, 1975. I certify that the annual statements mentioned above correspond with the books of account, vouchers and documents submitted for audit and are in my opinion correct, subject to my report.

J. TAYLOR,
Government Inspector of Municipalities.

SHIRE OF MT. MARSHALL.

IT is hereby notified for public information that Mr. Hugh James Fraser has been appointed Shire Clerk to the above Shire. The appointment to date from the 14th October, 1975.

The appointment of Mr. Christopher George Ellis is hereby cancelled.

B. M. GILLETT,
President.

TOWN OF CANNING.

Notice of Appointment.

IT is hereby notified for public information that:—

- Mr. John Ernest Shepherd has been appointed Poundkeeper, Ranger and Registering Officer pursuant to the provisions of the Dog Act and section 450 of the Local Government Act.
- Mr. Gerald Kenneth Hughes and Mrs. Leonie Jean Hughes have been appointed Poundkeepers pursuant to the provisions of the Dog Act.
- The Municipal Dog Pound at A.B.C. Kennels, Ranford Road, Gosnells, shall be closed as from 31st October, 1975.
- The Municipal Dog Pound as from 1st November, 1975, will be the Park Boarding Kennels, Lot 38 Welshpool Road, Wattle Grove.

N. I. DAWKINS,
Town Clerk.

SHIRE OF DARDANUP.

Dog Control Officer.

IT is notified for public information that Mr. Barry A. Donovan has been appointed Dog Control Officer for the Shire of Dardanup.

C. J. SPRAGG,
Shire Clerk.

LOCAL GOVERNMENT ACT, 1960-1975.

Town of Kalgoorlie.

Memorandum of Imposing Electricity Charges.

To whom it may concern:

AT a meeting of the Council of the Town of Kalgoorlie held on Monday 20th October, 1975, it was resolved that the electricity tariffs, as specified hereunder, be levied on all consumers within the Municipality of the Town of Kalgoorlie and the Shire of Boulder Concession Area in accordance with the provisions of the Local Government Act, 1960-1975, as from the 22nd October, 1975.

Dated this 21st day of October, 1975.

H. A. HAMMOND,
Mayor.

D. R. MORRISON,
Town Clerk.

Electricity Tariffs.

Electricity Consumed—per eight week period:

Domestic at 5.3c per unit.

Commercial—

First 60 units at 7c per unit.

Next 4 940 units at 6.3c per unit.

Next 35 000 units at 5.3c per unit.

Balance of units at 4.5c per unit.

Minimum Charge—\$2.00 (not applicable to Pensioners).

Meter Testing:

Per meter tested:

single phase—\$3.00.

three phase—\$4.00.

LOCAL GOVERNMENT ACT, 1960-1975.

City of Stirling.

Notice of Intention to Borrow.

Proposed Loan (No. 166B) of \$225 875.

PURSUANT to section 610 of the Local Government Act, 1960-1975, the City of Stirling hereby gives notice that it proposes to borrow by the sale of a debenture or debentures, money on the following terms and for the following purposes: \$225 875 for 15 years repayable at the office of the City of Stirling by 30 equal half-yearly instalments of principal and interest. Purpose: Municipal Amenity Buildings—Pre-School Centres, Community Recreation Centres, Balga Swimming Pool.

A schedule, and an estimate of the cost thereof and the statement required by section 609 are open for inspection by ratepayers of the Municipality at the office of the Council, Cedric Street, Osborne Park, between the hours of 10 a.m. and 4 p.m. on week days except Saturdays for 35 days after publication of this notice.

Dated this 21st day of October, 1975.

G. A. VENNVILLE,
Mayor.
L. A. EASTON,
Town Clerk.

LOCAL GOVERNMENT ACT, 1960-1975.

Town of Albany

Notice of Intention to Borrow.

Proposed Loan (No. 150) of \$55 000.

IN accordance with section 610 of the above Act the Council of the Town of Albany gives notice that it proposes to borrow money by the sale of a single debenture for the following term and purpose: \$55 000 for fifteen (15) years repayable by thirty equal half-yearly instalments of principal and interest at the Commonwealth Savings Bank of Australia, Albany. Purpose: Extension of Middleton Beach Bowling Club building on ptn. Lot 2 A.S. Lot 14.

Plans, specifications and an estimate of cost as required by Section 609 of the Act are open for inspection at the office of the Council during normal office hours for a period of 35 days after publication of this notice.

Note: The Middleton Beach Bowling Club (Inc.) will be responsible for the full repayment of this loan.

Dated this 17th day of October, 1975.

H. J. SMITH,
Mayor.
F. R. BRAND,
Town Clerk.

LOCAL GOVERNMENT ACT, 1960-1975.

Shire of Armadale-Kelmscott.

Notice of Intention to Borrow.

Proposed Loan (No. 150) of \$58 000.

PURSUANT to section 610 of the Local Government Act, 1960-1975, the Armadale-Kelmscott Shire Council gives notice that it proposes to borrow by the sale of a debenture or debentures on the following terms and conditions and for the following purpose: \$58 000 for a period of 15 years, repayable at the office of the Commercial Bank of Australia, Albany Highway, Kelmscott, W.A. by 30 equal half-yearly instalments of principal and interest. Purpose: Reserve Construction and Improvements.

Plans, specifications and estimates of cost thereof, and the statement required by section 609 are open for inspection at the Office of the Council, Jull Street, Armadale for 35 days after publication of this notice.

Dated this 21st day of October, 1975.

S. V. PRIES,
President.
A. E. RASMUSSEN,
Shire Clerk.

LOCAL GOVERNMENT ACT, 1960-1975.

Shire of Augusta-Margaret River.

Notice of Intention to Borrow.

Proposed Loan (No. 75) of \$9 000.

PURSUANT to section 610 of the Local Government Act, 1960-1975, the Shire of Augusta-Margaret River hereby gives notice that it proposes to borrow by the sale of a debenture or debentures, money on the following terms and for the following purpose: \$9 000 for 15 years repayable at the Office of the Shire of Augusta-Margaret River by 30 equal half yearly instalments of Principal and Interest. Purpose: Contributory Bitumen Scheme.

Plans, Specifications and Estimates of the costs as required by section 609 of the Act, are open for inspection at the office of the Council for 35 days after publication of this notice.

R. C. VANSITTART,
President.

J. D. REIDY-CROFTS,
Shire Clerk.

LOCAL GOVERNMENT ACT, 1960-1975.

Shire of Augusta-Margaret River.

Notice of Intention to Borrow.

Proposed Loan (No. 76) of \$20 000.

PURSUANT to section 610 of the Local Government Act, 1960-1975, the Shire of Augusta-Margaret River hereby gives notice that it proposes to borrow by the sale of a debenture or debentures, money on the following terms and for the following purpose: \$20 000 for 7 years repayable at the Office of the Shire of Augusta-Margaret River by 14 equal half-yearly instalments of Principal and Interest. Purpose: Purchase of one Road Grader.

Estimates of costs and specifications as required by section 609 of the Act, are open for inspection at the Office of the Council for 35 days after publication of this notice.

R. C. VANSITTART,
President.

J. D. REIDY-CROFTS,
Shire Clerk.

LOCAL GOVERNMENT ACT, 1960-1975.

Shire of Dumbleyung.

Notice of Intention to Borrow.

Proposed Loan (No. 45) of \$7 345.

PURSUANT to section 610 of the Local Government Act, 1960-1975, the Dumbleyung Shire Council hereby gives notice that it proposes to borrow money, by the sale of debentures, on the following terms and for the following purpose: \$7 345 for a period of 5 years at the ruling interest rate repayable at the Bank of New South Wales, Dumbleyung by half-yearly instalments of principal and interest. Purpose: Private dwellings connection to deep sewerage scheme.

Plans, specifications and estimates as required by section 609 are open for inspection at the office of the Council during office hours for 35 days after publication of this notice.

N.B.—Repayments of this loan have been guaranteed by the Owners of properties connecting to the deep sewerage scheme and will not be a charge against rates.

Dated this 3rd day of October, 1975.

O. L. MOTT,
President.

K. J. LEECE,
Shire Clerk.

LOCAL GOVERNMENT ACT, 1960-1975.

Shire of Koorda.

Proposed Loan (No. 75) of \$20 000.

PURSUANT to section 610 of the Local Government Act, 1960-1975, the Koorda Shire Council hereby gives notice that it proposes to borrow money by the sale of a debenture or debentures on the following terms and for the following purpose: \$20 000 for a period of twenty years repayable to the Rural and Industries Bank, Barrack Street, Perth by forty half-yearly instalments of principal and interest. Purpose: The erection of a house on Lot. No. 186 Best Street, Koorda.

Plans and specifications and estimates of costs as required by section 609 are open for inspection at the Office of the Council during business hours for 35 days after publication of this notice.

Note: As this house is being sold under section 514 of the Local Government Act, the half yearly payments of principal and interest will be met by the purchaser and therefore it should not be necessary to strike a rate. Dated this day 17th October, 1975.

W. J. McNEE,
President.

W. FELGATE,
Shire Clerk.

LOCAL GOVERNMENT ACT, 1960-1975.

Shire of Mingenew.

Notice of Intention to Borrow.

Proposed Loan (No. 102) of \$6 500.

PURSUANT to section 610 of the Local Government Act, 1960-1975 the Shire of Mingenew hereby gives notice that it proposes to borrow by the sale of debentures, money on the following terms and for the following purpose: \$6 500 for a period of five (5) years repayable to the National Bank Ltd, Mingenew, by ten (10) equal half-yearly instalments of principal and interest. Purpose: Purchase of S.S.B. radio equipment.

Plans, specifications, estimates and statements required by section 609 of the Act, are open for inspection at the office of the Council for 35 days after publication of this notice.

W. C. K. PEARSE,
President.

G. O. McCRACKEN,
Shire Clerk.

LOCAL GOVERNMENT ACT, 1960-1975.

Shire of Morawa.

Notice of Intention to Borrow.

Proposed Loan (No. 83) of \$65 000.

PURSUANT to section 610 of the Local Government Act, 1960-1975, the Morawa Shire hereby gives notice that it proposes to borrow money by the sale of debentures on the following terms and for the following purpose: \$65 000 for seven years repayable at the office of the Council, Morawa, by fourteen equal half-yearly instalments of principal and interest. Purpose: purchase of road making plant.

Estimates of cost as required by section 609 of the Act are open for inspection at the Office of the Council during office hours for 35 days after publication of this notice.

R. J. TUBBY,
President.

R. A. SCOTT,
Shire Clerk.

LOCAL GOVERNMENT ACT, 1960-1975.

Shire of Pingelly.

Notice of Intention to Borrow.

Proposed Loan (No. 60) of \$25 700.

PURSUANT to section 610 of the Local Government Act, 1960-1975, the Council of the Shire of Pingelly hereby gives notice of its intention to borrow money, by the sale of debentures, on the following terms and for the following purpose: \$25 700 for a period of five (5) years at ruling interest rates, repayable at the Bank of New South Wales, Pingelly, in ten (10) equal half-yearly instalments of principal and interest. Purpose: Purchase of a tandem drive tip truck and Traction Driven Road Broom.

Specifications and estimates of costs and a statement required by section 609 of the Act are open for inspection at the Office of the Council, during normal business hours, for a period of thirty-five (35) days after publication of this notice.

Dated this 17th day of October, 1975.

A. J. EVA,
President.

K. J. TILBROOK,
Shire Clerk.

LOCAL GOVERNMENT ACT, 1960-1975.

Shire of Waroona.

Notice of Intention to Borrow.

Proposed Loan (No. 77) of \$30 000.

PURSUANT to section 610 of the Local Government Act, 1960-1975, the Council of the Shire of Waroona hereby gives notice that it proposes to borrow money by the sale of debentures on the following terms and following purpose: \$30 000 for 15 years, repayable at the Bank of New South Wales, Waroona, by 30 half-yearly instalments of principal and interest, at a rate not exceeding 10.5% per annum. Purpose: Construction of changerooms and toilets on the Recreation Reserve.

Plans, specifications, estimates and the statements required under section 609 of the Local Government Act, 1960-1975, are open for inspection by ratepayers at the office of the Council during normal office hours for a period of thirty-five days after publication of this notice.

J. F. ARMITAGE,
President.

M. D. GASTON,
Shire Clerk.

LOCAL GOVERNMENT ACT, 1960-1975.

Shire of West Kimberley.

Notice of Intention to Borrow.

Proposed Loan (No. 57) of \$32 500.

PURSUANT to section 610 of the Local Government Act, 1960-1975, the West Kimberley Shire Council hereby gives notice that it proposes to borrow money by the sale of a debenture or debentures on the following terms and for the following purpose: \$32 500 for ten (10) years repayable at the A.N.Z. Savings Bank, Derby, by twenty (20) half-yearly instalments. Purpose: Extensions to electricity distribution system.

Plans, specifications and estimates, as required by section 609 are available for inspection at the Office of the Council during business hours for 35 days after the publication of this notice.

Note: The State Energy Commission of W.A. will meet all repayments of principal and interest.

Dated this 22nd day of October, 1975.

W. H. DYSON,
President.

R. G. TONKIN,
Shire Clerk.

LOCAL GOVERNMENT ACT, 1960-1975.

Shire of Wiluna.

Notice of Intention to borrow.

Proposed Loan (No. 12) of \$65 000.

PURSUANT to section 610 of the Local Government Act, 1960-1975, the Shire of Wiluna hereby gives notice of its intention to borrow money, by the sale of debentures on the following terms and for the following purpose: \$65 000 for a period of 7 years repayable to the Commonwealth Savings Bank of Australia, Perth, by 14 equal half-yearly instalments of principal and interest. Purpose: Purchase of Roadmaking Plant.

Estimates of costs as required by section 609 of the Act are open for inspection at the Office of the Council during office hours for 35 days after the publication of this notice.

Dated the 14th day of October, 1975.

G. M. LUKIN, President.

A. SUMMERS, Shire Clerk.

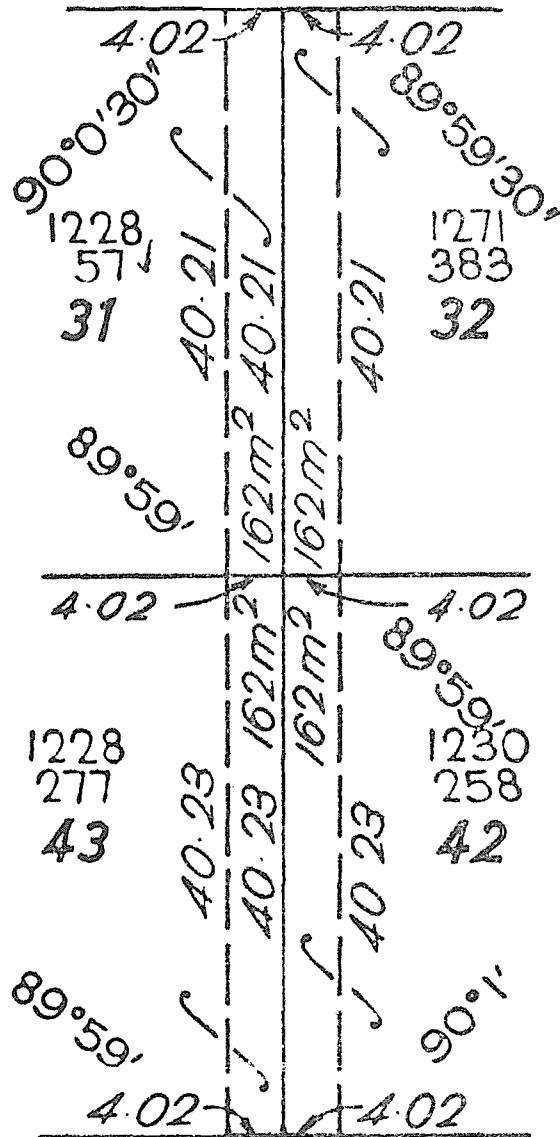
ing of a private street in accordance with a resolution passed by the Bayswater Shire Council that the private street extending between Eaton Street and Halvorson Road, Morley, which is described as being portion of Swan Location 1299, the subject of Plan 7194 and Certificate of Title Volume 1221 Folio 288, be closed, and the allocation of the land contained therein to the adjoining lots 31 and 32 Eaton Street and 42 and 43 Halvorson Road, as shown on the Schedule hereunder.

R. C. PAUST, Secretary for Local Government.

Schedule.

Diagram No. 49180.

EATON ST.



HALVORSON RD.

LOCAL GOVERNMENT ACT, 1960-1975.

City of South Perth.

Closure of Private Street.

Department of Local Government, Perth, 27th August, 1975.

LG. SP-4-8A.

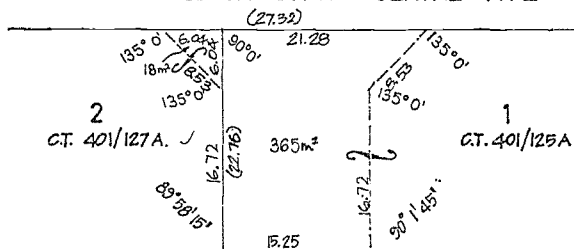
NOTICE is hereby given in pursuance of the provisions of Section 297A of Local Government Act, 1960-1975, that His Excellency the Lieutenant Governor and Administrator has approved of the closing of a private street in accordance with a resolution passed by the South Perth City Council that the private street off Letchworth Centre, Salter Point, abutting the west boundaries of Lot 1 River Parade and the east boundary of Lot 2 Letchworth Centre and portion of the northern boundary of Lot 293 River Parade, comprised in Certificate of Title Volume 1157 Folio 298 on Diagram 38897 be closed and the land contained therein be allocated to the adjoining Lot 1 River Parade and Lot 2 Letchworth Centre as shown on the Schedule hereunder.

R. C. PAUST, Secretary for Local Government.

Schedule.

Diagram No. 49179.

LETCHWORTH CENTRE AVE



PLAN FB. 9237 5137

293

LOCAL GOVERNMENT ACT, 1960-1975.

Shire of Bayswater.

Closure of Private Street.

Department of Local Government, Perth, 27th August, 1975.

LG. BW-4-8B.

NOTICE is hereby given in pursuance of the provisions of section 297A of the Local Government Act, 1960-1975, that His Excellency the Lieutenant Governor and Administrator has approved of the clos-

CONSTRUCTION SAFETY ACT, 1972

(Section 7 (2))

INSTRUMENT OF DECLARATION

IN exercise of the power conferred by sub-section (2) of Section 7 of the Construction Safety Act, 1972, the Minister for Mines and the Minister for Labour and Industry hereby jointly declare that the provisions of the Construction Safety Act, 1972, shall apply as from the service of this notice until the completion of the work specified in Column 4 of the Schedule to such work that is to be or is being constructed on or about the mine or part of the mine specified herein.

SCHEDULE

Column 1	Column 2	Column 3	Column 4
Name of Company	Location	Mine or Part of Mine	Description of Work
Newmont Pty. Ltd.	Telfer	Mine Site	Construction of a treatment plant consisting of crushing, screening, milling and conveyor system. Three agitation tanks. Five thickening tanks. Gold recovery room and ancillary buildings, administration office, shop-warehouse and assayers laboratory.

A. MENSAROS,
Minister for Mines.

W. GRAYDEN,
Minister for Labour and Industry.

Dated this 15th day of October, 1975.

INDUSTRIAL ARBITRATION ACT, 1912-1973.

Department of Labour and Industry,
Perth, 15th October, 1975.

IT is hereby notified for public information that His Excellency the Lieutenant Governor and Administrator in Executive Council has approved under the provisions of section 106 of the Industrial Arbitration Act, 1912-1973, the appointment

of John Hartley Poynton as an Industrial Inspector for the purpose of securing the observance of the provisions of that Act and Awards and Agreements, and has approved of the cancellation of appointment as Industrial Inspector of Robin Colbert Lovegrove.

H. A. JONES,
Under Secretary for Labour and Industry.

INDUSTRIAL ARBITRATION ACT, 1912

IN accordance with the provisions of section 167 (5) of the Industrial Arbitration Act, 1912, notice is hereby given that the under-mentioned awards have been dealt with.

R. R. ELLIS,
Industrial Registrar.

The undermentioned awards have been amended :—

Award	No.	Amendment	Date made	Date of operation
Ambulance Service Workers	50/68	Order No. 354/75 (Consolidated)	19/9/75	19/9/75
Bakers (Country)	14A/63	Order No. 1427/75 (Wages)	15/9/75	19/8/75
Bakers (Metropolitan)	15/61	Order No. 1395/75 (deletion Clause 2A, Wages, Apprentices)	15/9/75	19/8/75
Boilermakers (S.E.C.)	2/69	Order No. 1316A/75 (Overtime, Special Rates and Provisions)	5/9/75	5/9/75
Breadcarters (Albany)	17/45	Order No. 1392/75 (Wages)	15/8/75	15/8/75
Breadcarters (Metropolitan and Collie)	35/63	Order No. 1390/75 (Wages)	15/8/75	15/8/75
Brickyard Employees (Firebrick and Tapes-try Bricks)	25/69	Order No. 954/75 (Wages)	12/9/75	8/9/75
Building Trades (Mining and Processing)	15/69	Order No. 1413/75 (Wages, Leading Hands)	1/10/75	1/9/75
Building Trades (S.E.C.)	1/59	Order No. 1514/75 (Leading Hands Allowance, Wages)	8/9/75	28/8/75
Case and Boxmaking	48/51	Order No. 1515/75 (Wages, Apprentices)	15/9/75	15/9/75
Cleaners and Caretakers	12/69	Order No. 1371/75 (Special rates and conditions, Wages)	17/9/75	17/9/75
Cleaning Contractors (General and Window)	3/68	Order No. 1370/75 (Special rates and conditions, Wages)	17/9/75	17/9/75
Clerks (Wholesale and Retail Establishments)	38/47	Order Nos. 658 and 672 of 1975 (Correction—date of operation)	29/7/75
Club Employees	45/68	Order No. 1460/75 (Annual Leave, Wages)	19/9/75	15/9/75
Club Employees (Sporting Clubs)	45A/68	Order No. 1461/75 (Annual Leave, Wages)	19/9/75	15/9/75
Dairy Factory Workers	15/64	Order No. 553/75 (Wages)	1/8/75	1/8/75
Dental Technicians and Attendant Receptionists	12/73	Order No. 1241/75 (Wages) and Order No. 1173/75—Appeal No. 1173 against Order No. 76 (16/6/75) in respect of loading payable to casual workers	25/8/75	15/8/75
Draughtsmen, Tracers and Planners	16/74	Order No. 732/75 (Wages)	30/9/75	18/9/75
Electrical Contracting Industry	28/73	Order No. 1545/75 (Wages)	2/10/75	2/10/75
Engineering (S.E.C.)	1/69	Order No. 1111A/75 (Overtime, Special Rates and Provisions)	5/9/75	15/7/75

INDUSTRIAL ARBITRATION ACT, 1912—*continued*

Award	No.	Amendment	Date made	Date of operation
Engine Drivers (Building and Steel Construction)	20/73	Order No. C149/75 (Rates payable to workers employed by Sabemo Pty. Ltd. and others employed on site of building construction of CBH Kwinana silo)	4/9/75	25/7/75
Engine Drivers (Salt Industry)	43/68	Order No. 493/75 (Consolidated)	15/9/75	15/9/75
Fibrous Plaster and Cement Workers	11/69	Order No. 1191/75 (Appeal No. 1191 against Order No. 1391, 9/6/75 in respect of variation in the "Tallies" for piecework or incentive workers—Upheld Order No. 1354/75 (Wages, Special Rates and Provisions)	12/9/75
Gaol Officers	12/68	Order No. 1429/75 (Rates of Pay)	30/9/75	1/9/75
Gate, Fence and Frames Manufacturing	24/71	Order No. 1442/75 (Wages)	10/9/75	10/9/75
Immigration Reception Centre Workers	9/66	Order No. 1550/75 (Wages)	11/9/75	3/9/75
Iron and Steel Industry Workers (Australian Iron and Steel Pty. Ltd.)	1/68	Order No. 1409/75 (Wages)	22/9/75	22/9/75
		Order No. 1389/75 (Wages)	13/8/75	13/8/75
		Order No. 1415/75 (Wages)	15/8/75	15/8/75
Lift Workers Industry (Electrical and Metal Trades)	9/73	Order No. 893/75 (Lift Industry Allowance)	20/8/75	8/8/75
Meat Industry (Midland Junction Abattoir)	1/71	Order No. 718/75 (Wages)	2/10/75	2/9/75
Meat Industry (State Government)	26/67	Order No. 825/75 (Wages)	11/9/75	11/9/75
Meat Industry (W.A. Meat Export Works)	2/71	Order No. 716/75 (Wages)	11/9/75	11/9/75
Metal Trades (General)	13/65	Order No. C172/75 (Safety Boats Foundry workers employed by Vickers Hadwa)	4/9/75	4/9/75
		Order No. C149/75 (Rates payable to workers employed by Sabemo Pty. Ltd. and others employed on site of building construction of CBH Kwinana silo)	4/9/75	25/7/75
		Order No. 1150/75 (Shift Work)	18/9/75	18/9/75
		Order No. C196/75 (Rates payable to workers employed by Leslie Salt Company)	26/9/75	26/9/75
Metal Trades (John Lysaght Ltd.)	27/67	Order No. 1441/75 (Wages)	11/9/75	3/9/75
Mining (Gold)	21/67	Order No. 1398/75 (Junior Workers, Margins)	6/9/75	6/9/75
Mooring Staff	31/59	Order No. C177/75 (Allowance payable to leading hands employed by the Fremantle Port Authority)	23/9/75	23/9/75
Municipal Employees (Outside Workers—Town of Kalgoorlie and Others)	13/71	Order No. 1530/75 (Consolidated)	30/9/75	30/9/75
Nurses (Public Hospitals)	6/68	Order No. 1466/75 (Overtime, Long Service Leave, Special Allowances, Country Service Allowance, Shift Work)	5/9/75	5/9/75
		Order No. 1568/75 (Amended on interpretation—Definitions, for nurse in charge, Bicton Annexe at Fremantle Hospital)	29/9/75	29/9/75
Oil Refinery Workers	7, 12, 21, 22 and 23/58	Order No. 1504/75 (Wages)	3/9/75	26/8/75
Pastrycooks	22/74	Order No. 1403/75 (Wages)	15/9/75	19/8/75
Printing (Government Printing Office)	3/63	Order No. 1549/75 (Rates of Wages)	22/9/75	22/9/75
Railway Employees	18/69	Order No. 999/75 (Wages)	15/9/75	15/9/75
Refractory Workers (Newbold Refractories Ltd.)	13/72	Order No. 1331/75 (Wages)	1/10/75	1/10/75
Security Men and Cleaners (Oil Refinery)	9/60	Order No. 1469/75 (Wages)	17/9/75	17/9/75
Ship Painters and Dockers	29/60	Order No. C177/75 (Allowance payable to leading hands employed by the Fremantle Port Authority)	23/9/75	23/9/75
Ticket Writing	29/58	Order No. 1468/75 (Wages)	11/9/75	11/9/75
Transport Workers (General)	10/61	Order No. 1386/75 (Wages)	15/8/75	15/8/75
Wire Manufacturing (Western Wire Industries Ltd.)	24/70	Order No. 1443/75 (Wages)	11/9/75	11/9/75

The undermentioned awards have been delivered :—

Title of Award	No.	Area of Operation	Date Delivered	Date of operation
Clerks (Building Societies)	26/75	Whole of State	30/9/75	30/9/75
Grain Handling (North Fremantle Terminal)	27/75	Grain installation and gallery, North Fremantle	11/9/75	11/9/75
Mining (Nickel Mining and Processing)	18/75	Yilgarn, Coolgardie, Broad Arrow, Dundas, Phillips River, East Coolgardie, North Coolgardie, North East Coolgardie, Mt. Margaret, East Murchison, Goldfields and the Murchison, Yalgoo, Peak Hill and Gascoyne Goldfields and the area comprised within the 14th and 26th parallels of latitude.	11/9/75	11/9/75
Tea Attendants and Canteen Workers	27/74	Area covered by State Energy Commission	19/9/75	19/9/75

CONSUMER PROTECTION ACT, 1971.

Department of Labour and Industry,
Perth, 8th October, 1975.

IT is hereby notified for public information that His Excellency the Lieutenant Governor and Administrator in Executive Council has approved under section 6 of the Consumer Protection Act,

1971, the appointment as a member of the Consumer Affairs Council until January 23, 1976, of Mrs. Pauline Silver of 24 Haysom Street, Trigg, as a person representing the interests of consumers, in lieu of Mrs. Irma Gurr Barrett.

H. A. JONES,
Under Secretary for
Labour and Industry.

STATE TENDER BOARD OF WESTERN AUSTRALIA

Tenders for Government Supplies

Date of Advertising	Schedule No.	Supplies Required	Date of Closing
1975			1975
Oct. 3	753A/1975	Water Meters 150 and 200 mm (Special Trim) (38 only)—M.W.B.	Oct. 30
Oct. 3	754A/1975	Chlorine Dosing Equipment for Thompson Lake Reservoir—M.W.B.	Oct. 30
Oct. 3	755A/1975	Chlorine Dosing Equipment for Wanneroo Reservoir—M.W.B.	Oct. 30
Oct. 3	756A/1975	Chlorine Dosing Equipment for Wanneroo Water Treatment Works—M.W.B.	Oct. 30
Oct. 10	767A/1975	Computer Printer Terminals (Supply, Delivery and Installation) (1 Year Period)—Medical Department	Oct. 30
Oct. 10	772A/1975	Refrigerated Water Units (1 Year Period)—P.W.D.	Oct. 30
Oct. 17	795A/1975	Crushed Rock Ballast, 40 mm (14 600 tonnes)—W.A.G.R.	Oct. 30
Oct. 17	785A/1975	Materials and Formulation of 2,4-D Triethanolamine Weedicide (1 year period)—A.P.B.	Nov. 6
Oct. 17	786A/1975	2,4-D Technical Ethyl Ester (1 year period)—A.P.B.	Nov. 6
Oct. 17	787A/1975	Materials and Formulation of 2,4-D Ethyl Ester (1 year period)—A.P.B.	Nov. 6
Oct. 17	788A/1975	Lime (1 year period)	Nov. 6
Oct. 17	789A/1975	2,4-D Sodium Salt (1 year period)—A.P.B.	Nov. 6
Oct. 17	790A/1975	Commercial Dalapon Herbicide (2,2 DPA) (1 year period)—A.P.B.	Nov. 6
Oct. 17	791A/1975	Materials and Formulation of 2,4,5-T Butyl Ester (1 year period)—A.P.B.	Nov. 6
Oct. 24	824A/1975	"Y" Suction Catheters (1 year period)—R.P.H.	Nov. 6
Oct. 24	828A/1975	Vinyl Cattle Tail Tags—60 000 approx. (3 month period)—Agriculture Department	Nov. 6
Oct. 24	832A/1975	Vinyl Cattle Tail Tags (750 000 approx.) (1 year period)—Agriculture Department	Nov. 6
Oct. 24	835A/1975	Herbicide (Aminotriazole 40 W/W Atrazine 40 W/W)—1 year period	Nov. 6
Oct. 24	837A/1975	Domestic Washing Machines (1 year period) (re-called)—P.W.D.	Nov. 6
Oct. 24	840A/1975	Dental Equipment (20 only 3 cylinder Compressors each with Automatic Drier: 20 only Evacuators with Dual Hose Bracket Assemblies)—Dental Health Service	Nov. 6
Oct. 17	780A/1975	Magnetic Flowmeter for Wanneroo Reservoir (1 only)—M.W.B.	Nov. 13
Oct. 24	796A/1975	Commercial Diquat Herbicide (Reglone)—1 year period, A.P.B.	Nov. 13
Oct. 24	812A/1975	Typewriters (700) 15 in. and 18 in. Pica and Elite Type	Nov. 13
Oct. 24	813A/1975	Commercial Wetting Agent for use with Herbicides—1 year period—A.P.B.	Nov. 13
Oct. 24	814A/1975	Commercial Linuron—1 year period—A.P.B.	Nov. 13
Oct. 24	815A/1975	Commercial Paraquat (Gramoxone) Herbicide—1 year period—A.P.B.	Nov. 13
Oct. 24	817A/1975	Commercial Wetting Agent and Commercial Dalapon Herbicide (2,2 DPA)—1 year period	Nov. 13
Oct. 24	822A/1975	Herbicide (Commercial—Bromoxynil + MCPA)—1 year period—A.P.B.	Nov. 13
Oct. 24	823A/1975	Commercial Bromacil—1 year period—A.P.B.	Nov. 13
Oct. 24	829A/1975	Herbicide—Commercial Picloram—1 year period—A.P.B.	Nov. 13
Oct. 24	834A/1975	Mobile Semi-trailer Ablution/Power House—M.R.D.	Nov. 27
<i>Services Required</i>			
Oct. 10	768A/1975	Processing only of 20 Exposure, 35 millimetre Ektachrome Transparency Film (1 Year Period)—Agriculture Department	Oct. 30
Oct. 10	771A/1975	Retreading, Recapping and Repairing of Tyres and Repairing of Inner Tubes for Western Australian Government Departments (excluding W.A.G.R. and M.T.T.) (1 or 2 Year Period)	Oct. 30
Oct. 17	792A/1975	Conduct of Funerals of Indigent Persons in Metropolitan Area (1 year period)	Nov. 13
Oct. 17	793A/1975	Burials of Indigent Persons in Country Areas (1 year period)	Nov. 13
Oct. 24	797A/1975	Cartage of General Battery Supplies to Boogardie State Battery (1 year period)—Mines Department	Nov. 13
Oct. 24	798A/1975	Cartage of General Battery Supplies to Coolgardie State Battery (1 year period)—Mines Department	Nov. 13
Oct. 24	799A/1975	Cartage of General Battery Supplies to Kalgoorlie State Battery (1 year period)—Mines Department	Nov. 13
Oct. 24	800A/1975	Cartage of General Battery Supplies to Laverton State Battery (1 year period)—Mines Department	Nov. 13
Oct. 24	801A/1975	Cartage of General Battery Supplies to Leonora State Battery (1 year period)—Mines Department	Nov. 13
Oct. 24	802A/1975	Cartage of General Battery Supplies to Marble Bar State Battery (1 year period)—Mines Department	Nov. 13
Oct. 24	803A/1975	Cartage of General Battery Supplies to Marvel Loch State Battery (1 year period)—Mines Department	Nov. 13
Oct. 24	804A/1975	Cartage of General Battery Supplies to Meekatharra State Battery (1 year period)—Mines Department	Nov. 13
Oct. 24	805A/1975	Cartage of General Battery Supplies to Menzies State Battery (1 year period)—Mines Department	Nov. 13
Oct. 24	806A/1975	Cartage of General Battery Supplies to Norseman State Battery (1 year period)—Mines Department	Nov. 13
Oct. 24	807A/1975	Cartage of General Battery Supplies to Northampton State Battery (1 year period)—Mines Department	Nov. 13
Oct. 24	808A/1975	Cartage of General Battery Supplies to Ora Banda State Battery (1 year period)—Mines Department	Nov. 13
Oct. 24	809A/1975	Cartage of General Battery Supplies to Paynes Find State Battery (1 year period)—Mines Department	Nov. 13
Oct. 24	810A/1975	Cartage of General Battery Supplies to Sandstone State Battery (1 year period)—Mines Department	Nov. 13
Oct. 24	811A/1975	Cartage of General Battery Supplies to Yarra State Battery (1 year period)—Mines Department	Nov. 13
Oct. 24	836A/1975	Removal of Bodies to Morgues at Kalgoorlie, Northam and Geraldton (1 year period)	Nov. 13
Oct. 24	838A/1975	Removal of Bodies to Morgues at Perth, Fremantle and Midland Junction (1 year period)	Nov. 13

STATE TENDER BOARD OF WESTERN AUSTRALIA—continued

For Sale by Tender

Date of Advertising	Schedule No.	For Sale	Date of Closing
1975			1975
Oct. 3	743A/1975	Landrover 109 LWB Utility (PW 2067) at Kununurra	Oct. 30
Oct. 3	747A/1975	Bedford 30 cwt. Table Top Truck (PW 1630) at Derby	Oct. 30
Oct. 3	751A/1975	VG Dodge Utility (PW 2104) (Re-called) at Karratha	Oct. 30
Oct. 10	778A/1975	1966 Ford 4000 Tractor (ex UQE 378) at Gnowangerup	Oct. 30
Oct. 10	779A/1975	Toyota Landcruisers—Vans (2 only); Utility (1 only); Cabin Chassis (1 only); 88 in. W/B Landrovers—Utilities (7 only); 109 in. W/B Landrovers—Utilities (6 only); Cabin Chassis (1 only) and Modern 2-Wheel Metal Caravans (2 only) at Bushmead	Oct. 30
Oct. 17	781A/1975	Holden HQ 173 Station Sedan (UQK 897) at East Perth	Oct. 30
Oct. 17	782A/1975	HG Holden Station Sedan (PW 1872); VJ Dodge Utilities (PW 2113; PW 2208) and VG Dodge Utility (PW 1902) at East Perth	Oct. 30
Oct. 17	784A/1975	HG Holden Sedans (2 only); HQ Holden Sedans (2 only), HG Holden Station Sedans (2 only) and HQ Holden Station Sedans (2 only) at East Perth	Oct. 30
Oct. 17	794A/1975	Caravan Gas Refrigerator; 2 Burner Caravan Stove, Portable 7 ft. x 8 ft. Hut, 20 ft. x 2 7/8 in. Drill Pipe, 413 m 5/16 in. diameter Wire Rope, 1 1/2 in. Rex Pump 4 G.P., 5 h.p. Briggs and Stratton Engine and miscellaneous equipment at Carlisle	Oct. 30
Oct. 10	774A/1975	Holden HQ Utility (MRD 723) at Derby	Nov. 6
Oct. 10	775A/1975	Ford K700 5/7 Ton Tip Truck (MRD 1865) at Kununurra	Nov. 6
Oct. 10	776A/1975	1974 Holden HQ Panel Van (MRD 729) at Derby	Nov. 6
Oct. 10	777A/1975	1974 Holden HQ Panel Van (MRD 728) at Derby	Nov. 6
Oct. 17	783A/1975	VJ Dodge Utility (PW 2173) at Port Hedland	Nov. 6
Oct. 24	816A/1975	Chamberlain Front End Loader (MRD 755) at East Perth	Nov. 6
Oct. 24	818A/1975	Caterpillar Grader (MRD 676) at East Perth	Nov. 6
Oct. 24	819A/1975	McDonald 10/12 Ton Steel Barrel Roller (MRD 576) at East Perth	Nov. 6
Oct. 24	820A/1975	McDonald 6/8 Ton Steel Barrel Roller (MRD 620) at East Perth	Nov. 6
Oct. 24	821A/1975	Used Oil ex Metropolitan Water Board (1 year period)	Nov. 6
Oct. 24	825A/1975	McDonald 6/8 Ton Steel Barrel Roller (MRD 473) at East Perth	Nov. 6
Oct. 24	826A/1975	Keogh Towed Road Broom (MRD 425) at East Perth	Nov. 6
Oct. 24	827A/1975	Ledger 6/8 Ton Steel Barrel Roller (MRD) 613) at East Perth	Nov. 6
Oct. 24	830A/1975	Holden HQ Utility (PW 2085); Dodge Utilities (PW 1907, PW 2176) and Holden HT Panel Van (UQC 558) at East Perth	Nov. 6
Oct. 24	841A/1975	Keogh Towed Road Broom (MRD 435) at East Perth	Nov. 6
Oct. 24	831A/1975	1967 Holden Utilities (UQE 782; UQE 793; UQE 805; UQE 819) and 1968 Ford Falcon Utility (UQE 454) at Gnangara	Nov. 13
Oct. 24	833A/1975	Ronai Wrapping Machine (No. C145) (re-called) at Royal Street, East Perth	Nov. 13
Oct. 24	839A/1975	1971 Toyota FJ45 Land Cruiser Utility with Truck Cab (UQH 769); 1972 Landrover Utilities with Truck Cabs (88 in. W/B—UQK 207; 109 in. W/B—UQK 398) at South Perth	Nov. 13

Tenders addressed to the Chairman, State Tender Board, 74 Murray Street, Perth, will be received for the abovementioned schedules until 10 a.m. on the dates of closing.

Tenders must be properly endorsed on envelopes otherwise they are liable to rejection.

Tender forms and full particulars may be obtained on application at the Tender Board Office, 74 Murray Street, Perth and at points of inspection.

No Tender necessarily accepted.

S. F. FELDMAN.
Chairman, Tender Board.

ACCEPTANCE OF TENDERS

Schedule No.	Contractor	Particulars	Department Concerned	Rate
173A/75	Medical Application Pty. Ltd.	Supply—X-Ray Equipment as specified	Medical	For the sum of \$97 399.80
294A/75	GEC-AEI Pty. Ltd.	Supply—Electric Fans from 16/10/75 to 30/9/76	Various	Details on application
343A/75	Evans Anderson Phelan Pty. Ltd.	Supply—Cast Iron Penstocks as specified	M.W.B.	Details on application
378A/75	Kent Instruments Pty. Limited	Supply—Flowmeters as specified	M.W.B.	For the sum of \$12 460
416A/75	Merton Scott Business Machines	Supply—Computer Terminals as specified	Medical	Details on application
420A/75	Chloride Batteries Ltd.	Supply—Lead Acid Batteries from 16/10/75 to 30/9/76	P.W.D.	Details on application
443A/75	Simpson Pope Ltd.	Supply—Electric Motors from 16/10/75 to 15/10/76	P.W.D.	Details on application
499A/75	Edwards Dunlop & Co.	Supply—Plastic Bags from 16/10/75 to 10/10/76	R.P.H.	Details on application
548A/75	Various	Supply—Premixed Concrete from 9/10/75 to 31/8/76	P.W.D.	Details on application
606A/75	Various	Purchase & Removal—Motor Cycles at Maylands	Police	Details on application
611A/75	W. Dye	Purchase & Removal—Commer Van (UQH 731) at East Perth	M.R.D.	For the sum of \$526
631A/75	J. & P. Weir	Purchase and Removal—Air Compressor (PW 140) at Wyndham	P.W.D.	For the sum of \$200

STATE TENDER BOARD OF WESTERN AUSTRALIA—continued

Acceptance of Tenders—continued.

Schedule No.	Contractor	Particulars	Department Concerned	Rate
637A/75	K. Moncrief	Purchase and Removal—Lincoln Welder (PW 146) at Wyndham	P.W.D.	For the sum of \$250
639A/75	G. Hartmann	Purchase and Removal—Holden Panel Van (UQM 000) at East Perth	P.W.D.	For the sum of \$1 651
644A/75	Altona Electrics	Purchase and Removal—Spark Plug Cleaner (PW 1012) at Port Hedland	P.W.D.	For the sum of \$1
646A/75	Various	Purchase and Removal—Motor Vehicles at East Perth	P.W.D.	Details on application
645A/75	Various	Purchase and Removal—2 only Pumps at Wyndham	P.W.D.	Details on application
649A/75	Various	Purchase and Removal—Landrover and Bedford at Wyndham	P.W.D.	Details on application
652A/75	United Hire	Purchase and Removal—Trailer (PW 41) at Port Hedland	P.W.D.	For the sum of \$978.50
662A/75	Various	Purchase and Removal—Landrovers, etc. at Bushmead	Agriculture	Details on application
664A/75	J. Ramsell	Purchase and Removal—Toyota Landcruiser (UQK 154) at East Perth	Community Health	For the sum of \$3 000
688A/75	Various	Purchase and Removal—Concrete Mixers at East Perth	P.W.D.	Details on application
689A/75	Various	Purchase and Removal—Electrical Equipment at East Perth	Govt. Stores	Details on application
<i>Cancellation of Contracts</i>				
611A/75	D. Woods	Purchase and Removal—Commer Van (UQH 731) at East Perth	M.R.D.	
562A/75	Norwest Contracting....	Purchase and Removal—Holden Station Sedan (UQI 598)	Agriculture	

GOVERNMENT PRINTING OFFICE OF W.A.

TENDERS FOR GOVERNMENT PRINTING

Tenders are invited for the supply of the undermentioned stores.

Tenders close at Wembley, Monday 3rd November, at 10.00 a.m.

Tender No.	Particulars of Stores
XS 1289	100 books—Fruit and Vegetable Order, for Community Welfare. Printed, numbered, perforated and quarter bound. Finished size 203 x 165 mm. Government Printer to supply stock.
XS 1290	24 books—form GS 80, for Government Stores. Printed, numbered, perforated and quarter bound. Finished size 333 x 210 mm. Tenderer to supply stock.
XT 1801	75 books—form 55/50/3080, for Rail Stores Midland. Printed, folioed and quarter bound. Finished size 372 x 332 mm. Government Printer to supply stock.
XT 1802	1 000 pads—form 55/50/1670, for Rail Stores Midland. Printed, perforated and staple bound. Finished size 112 x 305 mm. Government Printer to supply stock.

Tenders are to be addressed to the Government Printer, Government Printing Office, Station Street, Wembley and are to be endorsed with the Tender No.

Tender forms, envelopes and full particulars may be obtained on application at the Government Printing Office, Station Street Wembley.

ACCEPTANCE OF TENDERS

Tender No.	Particulars of Stores	Successful Tenderer	Amount
XS 1269	200 books—form ED 162, for Public Works Department	New Formula Printing Service	\$ 97.00
XS 1270	200 gross 144 page 1/3rd ruling exercise books, for Education Supplies	Spicer Cowan	2 390.00
XS 1271	250 gross 64 page 3/4 ruling interleaved Activity Books, for Education Supplies	Sands and McDougall	1 655.00
XS 1272	100 gross 48 page plain exercise books, for Education Supplies	Sands and McDougall	399.00
XS 1276	2 000 books—Requisition for Supplies, for Education H.O.	New Formula Printing Service	845.00
XT 1785	200 books—form HA 2, for Medical Department	New Formula Printing Service	172.00
XT 1786	500 books—form MRD 55, for Main Roads Department	New Formula Printing Service	850.00
XT 1788	50 books—form MRD 66, for Main Roads Department	New Formula Printing Service	30.80
XT 1791	400 books—form 55/50/3280, for Rail Stores Midland	New Formula Printing Service	102.20
XT 1792	200 books—form 3527 Bin 222, for Metropolitan Water Supply	Sovereign Print	460.00

WILLIAM C. BROWN,
Government Printer.

APPOINTMENTS.

(Under Section 6 of the Registration of Births, Deaths and Marriages Act, 1961-1965.)

Registrar General's Office,
Perth, 22nd October, 1975.

THE following appointments have been approved:—

Mr. Desmond John Feeney has been appointed as District Registrar of Births, Deaths and Marriages for the Port Hedland Registry District to

maintain an office at Port Hedland during the absence on leave of Mr. G. J. Bruce. This appointment dates from 6th October, 1975.

R.G. No. 37/68.—Mr. Kevin William Parsons has been appointed as District Registrar of Births, Deaths and Marriages for the Geraldton Registry District to maintain an office at Geraldton during the absence on leave of Mr. N. W. Ferstat. This appointment dates from 6th October, 1975.

E. C. RIEBELING,
Registrar General.

State of Western Australia.

PETROLEUM ACT, 1967.

(Section 30 (1).)

Notice of Invitation for Applications for
Exploration Permits.

I, ANDREW MENSAROS, Minister for Mines in the State of Western Australia, acting pursuant to section 30 (1) of the Petroleum Act, 1967, hereby invite applications for the grant of Exploration Permits in respect of the following areas and as shown on the plans at pages 3992 and 3993 of this *Gazette*.

SCHEDULE.

(The references hereunder are to the names of map sheets of the 1:1 000 000 series published by the Minister for Mines and to the number of graticular sections shown thereon.)

Area No. L75-5.

Meekatharra Map Sheet.

Block No.	Block No.	Block No.
5015	5738	6168
5016	5739	6169
5087	5740	6170
5088	5741	6171
5089	5742	6172
5159	5807	6173
5160	5808	6174
5161	5809	6175
5162	5810	6176
5231	5811	6177
5232	5812	6239
5233	5813	6240
5234	5814	6241
5235	5815	6242
5236	5877	6243
5303	5878	6244
5304	5879	6245
5305	5880	6246
5306	5881	6247
5307	5882	6248
5308	5883	6249
5309	5884	6250
5375	5885	6311
5376	5886	6312
5377	5887	6313
5378	5949	6314
5379	5950	6315
5380	5951	6316
5381	5952	6317
5447	5953	6318
5448	5954	6319
5449	5955	6320
5450	5956	6321
5451	5957	6322
5452	5958	6383
5453	5959	6384
5519	5960	6385
5520	6021	6386
5521	6022	6387
5522	6023	6388
5523	6024	6389
5524	6025	6390
5525	6026	6391
5526	6027	6392
5591	6028	6393
5592	6029	6394
5593	6030	6455
5594	6031	6456
5595	6032	6457
5596	6093	6458
5597	6094	6459
5598	6095	6460
5663	6096	6461
5664	6097	6462
5665	6098	6527
5666	6099	6528
5667	6100	6529
5668	6101	6530
5669	6102	6531
5670	6103	6532
5735	6104	6533
5736	6105	6534
5737	6167	

Assessed to contain 188 Blocks.

Area No. L75-6.

Hamersley Range Map Sheet.

Block No.	Block No.	Block No.
6597	7097	7603
6598	7098	7669
6599	7099	7670
6600	7100	7671
6601	7101	7672
6602	7102	7673
6603	7167	7674
6669	7168	7675
6670	7169	7741
6671	7170	7742
6672	7171	7743
6673	7239	7744
6674	7240	7745
6675	7241	7746
6739	7242	7747
6740	7243	7813
6741	7311	7814
6742	7312	7815
6743	7313	7816
6811	7314	7817
6812	7315	7818
6813	7383	7819
6814	7384	7885
6815	7385	7886
6883	7386	7887
6884	7387	7888
6885	7453	7889
6886	7454	7890
6951	7455	7891
6952	7456	7957
6953	7457	7958
6954	7458	7959
6955	7459	7960
6956	7525	7961
6957	7526	7962
6958	7527	7963
7023	7528	7964
7024	7529	8029
7025	7530	8030
7026	7531	8031
7027	7597	8032
7028	7598	8033
7029	7599	8034
7030	7600	8035
7095	7601	8036
7096	7602	

Assessed to contain 137 Blocks.

Area No. L75-7.

Hamersley Range Map Sheet.

Block No.	Block No.	Block No.
7449	7809	8169
7450	7810	8170
7451	7811	8171
7452	7812	8172
7521	7881	8241
7522	7882	8242
7523	7883	8243
7524	7884	8244
7593	7954	8313
7594	7955	8314
7595	7956	8315
7596	8025	8316
7665	8026	8317
7666	8027	8385
7667	8028	8386
7668	8097	8387
7737	8098	8388
7738	8099	8389
7739	8100	8390
7740		

Cardabia Map Sheet.

Block No.	Block No.	Block No.
8093	8238	8381
8094	8239	8382
8095	8240	8383
8096	8307	8384
8164	8308	8450
8165	8309	8451
8166	8310	8452
8167	8311	8453
8168	8312	8454
8235	8378	8455
8236	8379	8456
8237	8380	

Carnarvon Map Sheet.			Block No.	Block No.	Block No.
Block No.	Block No.	Block No.	7189	7405	7621
5066	5139	5210	7190	7406	7622
5067	5140	5211	7191	7407	7623
5068	5141	5212	7192	7408	7624
5069	5142	5213	7193	7409	7625
5070	5143	5214	7194	7410	7682
5071	5144	5215	7195	7411	7683
5072	5209	5216	7196	7412	7684
5138			7197	7468	7685
			7198	7469	7686
Meekatharra Map Sheet.			7252	7470	7687
Block No.	Block No.	Block No.	7253	7471	7688
5001	5073	5145	7254	7472	7689
5002	5074	5146	7255	7473	7690
5003	5075	5147	7256	7474	7691
5004	5076	5148	7257	7475	7692
5005	5077	5149	7258	7476	7693
5006	5078	5150	7259	7477	7694
Assessed to contain 133 Blocks.			7260	7478	7695
Area No. L75-8.			7261	7479	7696
Carnarvon Map Sheet.			7262	7480	7697
Block No.	Block No.	Block No.	7263	7481	7753
5281	5497	5645	7264	7482	7754
5282	5498	5646	7265	7483	7755
5283	5499	5647	7266	7484	7756
5284	5500	5648	7267	7539	7757
5285	5501	5710	7268	7540	7758
5286	5502	5711	7324	7541	7759
5287	5503	5712	7325	7542	7760
5288	5504	5713	7326	7543	7761
5353	5567	5714	7327	7544	7762
5354	5568	5715	7328	7545	7763
5355	5569	5716	7329	7546	7825
5356	5570	5782	7330	7547	7826
5357	5571	5783	7331	7548	7827
5358	5572	5784	7332	7549	7828
5359	5573	5785	7333	7550	7829
5360	5574	5786	7334	7551	7830
5425	5575	5787	7335	7552	7831
5426	5576	5788	7336	7553	7832
5427	5638	5854	7337	7554	7833
5428	5639	5855	7338	7555	7834
5429	5640	5856	7339	7556	7835
5430	5641	5857	7340	7611	7896
5431	5642	5858	7396	7612	7897
5432	5643	5859	7397	7613	7898
5496	5644	5860	7398	7614	7899
			7399	7615	7900
			7400	7616	7901
Meekatharra Map Sheet.			7401	7617	7902
Block No.	Block No.	Block No.	7402	7618	7903
5217	5367	5580	7403	7619	7904
5218	5433	5581	7404	7620	
5219	5434	5582	Assessed to contain 200 Blocks.		
5220	5435	5583	Area No. L75-10.		
5221	5436	5584	Broome Map Sheet.		
5222	5437	5585	Block No.	Block No.	Block No.
5289	5438	5655	7269	7419	7569
5290	5439	5656	7270	7420	7626
5291	5505	5657	7271	7421	7627
5292	5506	5658	7272	7422	7628
5293	5507	5727	7273	7423	7629
5294	5508	5728	7274	7424	7630
5295	5509	5729	7275	7425	7631
5361	5510	5730	7276	7485	7632
5362	5511	5731	7277	7486	7633
5363	5512	5800	7278	7487	7634
5364	5577	5801	7279	7488	7635
5365	5578	5802	7280	7489	7636
5366	5579	5803	7281	7490	7637
Assessed to contain 132 Blocks.			7341	7491	7638
Area No. L75-9.			7342	7492	7639
Broome Map Sheet.			7343	7493	7640
Block No.	Block No.	Block No.	7344	7494	7641
6969	7052	7121	7345	7495	7698
6970	7053	7122	7346	7496	7699
7040	7054	7123	7347	7497	7700
7041	7110	7124	7348	7557	7701
7042	7111	7125	7349	7558	7702
7043	7112	7126	7350	7559	7703
7044	7113	7181	7351	7560	7704
7045	7114	7182	7352	7561	7705
7046	7115	7183	7353	7562	7706
7047	7116	7184	7413	7563	7707
7048	7117	7185	7414	7564	7708
7049	7118	7186	7415	7565	7709
7050	7119	7187	7416	7566	7710
7051	7120	7188	7417	7567	7711
			7418	7568	7712

Block No.	Block No.	Block No.	Block No.	Block No.	Block No.
7713	7986	8207	5083	5152	5223
7770	7987	8274	5084	5153	5224
7771	7988	8275	5085	5154	5225
7772	7989	8276	5086	5155	5226
7773	7990	8277	5087	5156	5227
7774	7991	8278	5088	5157	5228
7775	8058	8279	5089	5158	5229
7776	8059	8346	5090	5159	5230
7777	8060	8347	5148	5160	5231
7778	8061	8348	5149	5161	5232
7842	8062	8349	5150	5162	5233
7843	8063	8350	5151	5222	5234
7844	8130	8351	Assessed to contain 146 Blocks.		
7845	8131	8352	Area No. L75-12.		
7846	8132	8418	Broome Map Sheet.		
7847	8133	8419	Block No.	Block No.	Block No.
7848	8134	8420	7905	8117	8264
7849	8135	8421	7906	8118	8265
7914	8202	8422	7971	8119	8266
7915	8203	8423	7972	8120	8331
7916	8204	8424	7973	8121	8332
7917	8205	8425	7974	8122	8333
7918	8206	8426	7975	8187	8334
7919			7976	8188	8335

Oakover River Map Sheet.

Block No.	Block No.	Block No.
5037	5181	5326
5038	5182	5327
5039	5183	5328
5040	5184	5397
5041	5185	5398
5042	5253	5399
5109	5254	5469
5110	5255	5470
5111	5256	5541
5112	5257	5542
5113	5325	5613
5114		

Assessed to contain 200 Blocks.

Area No. L75-11.
Broome Map Sheet.

Block No.	Block No.	Block No.
7966	8183	8323
7967	8184	8324
7968	8185	8325
7969	8186	8326
7970	8246	8327
8037	8247	8328
8038	8248	8329
8039	8249	8330
8040	8250	8385
8041	8251	8386
8042	8252	8387
8107	8253	8388
8108	8254	8389
8109	8255	8390
8110	8256	8391
8111	8257	8392
8112	8258	8393
8113	8314	8394
8114	8315	8395
8176	8316	8396
8177	8317	8397
8178	8318	8398
8179	8319	8399
8180	8320	8400
8181	8321	8401
8182	8322	8402

Cape Keraudren Map Sheet.

Block No.	Block No.	Block No.
8453	8455	8456
8454		

Hamersley Range Map Sheet.

Block No.
5072

Oakover River Map Sheet.

Block No.	Block No.	Block No.
5001	5010	5074
5002	5011	5075
5003	5012	5076
5004	5013	5077
5005	5014	5078
5006	5015	5079
5007	5016	5080
5008	5017	5081
5009	5018	5082

Block No.	Block No.	Block No.
5083	5152	5223
5084	5153	5224
5085	5154	5225
5086	5155	5226
5087	5156	5227
5088	5157	5228
5089	5158	5229
5090	5159	5230
5148	5160	5231
5149	5161	5232
5150	5162	5233
5151	5222	5234

Assessed to contain 146 Blocks.

Area No. L75-12.
Broome Map Sheet.

Block No.	Block No.	Block No.
7905	8117	8264
7906	8118	8265
7971	8119	8266
7972	8120	8331
7973	8121	8332
7974	8122	8333
7975	8187	8334
7976	8188	8335
7977	8189	8336
7978	8190	8337
8043	8191	8338
8044	8192	8403
8045	8193	8404
8046	8194	8405
8047	8259	8406
8048	8260	8407
8049	8261	8408
8050	8262	8409
8115	8263	8410
8116		

Oakover River Map Sheet.

Block No.	Block No.	Block No.
5019	5238	5457
5020	5239	5458
5021	5240	5523
5022	5241	5524
5023	5242	5525
5024	5307	5526
5025	5308	5527
5026	5309	5528
5091	5310	5529
5092	5311	5530
5093	5312	5595
5094	5313	5596
5095	5314	5597
5096	5379	5598
5097	5380	5599
5098	5381	5600
5163	5382	5601
5164	5383	5602
5165	5384	5667
5166	5385	5668
5167	5386	5669
5168	5451	5670
5169	5452	5671
5170	5453	5672
5235	5454	5673
5236	5455	5674
5237	5456	

Assessed to contain 138 Blocks.

Area No. L75-13.
Broome Map Sheet.

Block No.	Block No.	Block No.
7764	7913	8126
7765	7979	8127
7766	7980	8128
7767	7981	8129
7768	7982	8195
7769	7983	8196
7836	7984	8197
7837	7985	8198
7838	8051	8199
7839	8052	8200
7840	8053	8201
7841	8054	8267
7907	8055	8268
7908	8056	8269
7909	8057	8270
7910	8123	8271
7911	8124	8272
7912	8125	8273

Block No.	Block No.	Block No.	Block No.	Block No.	Block No.
8339	8344	8414	5419	5544	5693
8340	8345	8415	5420	5545	5698
8341	8411	8416	5471	5546	5699
8342	8412	8417	5472	5547	5700
8343	8413		5473	5548	5701

Oakover River Map Sheet.

Block No.	Block No.	Block No.
5027	5248	5531
5028	5249	5532
5029	5250	5533
5030	5251	5534
5031	5252	5535
5032	5315	5536
5033	5316	5537
5034	5317	5538
5035	5318	5539
5036	5319	5540
5099	5320	5603
5100	5321	5604
5101	5322	5605
5102	5323	5606
5103	5324	5607
5104	5387	5608
5105	5388	5609
5106	5389	5610
5107	5390	5611
5108	5391	5612
5171	5392	5675
5172	5393	5676
5173	5394	5677
5174	5395	5678
5175	5396	5679
5176	5459	5680
5177	5460	5681
5178	5461	5682
5179	5462	5683
5180	5463	5684
5243	5464	5754
5244	5465	5755
5245	5466	5826
5246	5467	5827
5247	5468	

Assessed to contain 172 Blocks.

Area No. L75-14.

Broome Map Sheet.

Block No.	Block No.	Block No.
8074	8291	8429
8146	8362	8430
8147	8363	8434
8218	8364	8435
8219	8427	8436
8290	8428	8437

Oakover River Map Sheet.

Block No.	Block No.	Block No.
5043	5195	5334
5044	5196	5335
5045	5197	5336
5046	5198	5337
5047	5199	5338
5050	5200	5339
5051	5201	5340
5052	5202	5341
5053	5203	5342
5054	5204	5343
5055	5258	5344
5115	5259	5345
5116	5260	5346
5117	5261	5347
5118	5262	5348
5119	5263	5400
5120	5264	5401
5122	5265	5402
5123	5266	5403
5124	5267	5404
5125	5268	5405
5126	5269	5406
5127	5270	5407
5128	5271	5408
5129	5272	5409
5186	5273	5410
5187	5274	5411
5188	5275	5412
5189	5276	5413
5190	5329	5414
5191	5330	5415
5192	5331	5416
5193	5332	5417
5194	5333	5418

5474	5549	5770
5475	5554	5771
5476	5555	5772
5477	5556	5773
5478	5557	5842
5479	5614	5843
5480	5615	5844
5481	5616	5845
5482	5617	5914
5483	5618	5915
5484	5619	5916
5485	5620	5917
5486	5621	5986
5487	5626	5987
5488	5627	5988
5489	5628	5989
5490	5629	6058
5491	5691	6059
5492	5692	6060
5543		

Assessed to contain 193 Blocks.

Area No. L75-15.

Oakover River Map Sheet.

Block No.	Block No.	Block No.
5685	6189	6551
5686	6190	6552
5687	6191	6553
5688	6192	6554
5689	6193	6555
5690	6194	6556
5756	6195	6557
5757	6196	6558
5758	6197	6621
5759	6198	6622
5760	6199	6623
5761	6200	6624
5762	6201	6625
5828	6260	6626
5829	6261	6627
5830	6262	6628
5831	6263	6629
5832	6264	6630
5833	6265	6693
5834	6266	6694
5898	6267	6695
5899	6268	6696
5900	6269	6697
5901	6270	6698
5902	6271	6699
5903	6272	6700
5904	6332	6701
5905	6333	6702
5906	6334	6765
5970	6335	6766
5971	6336	6767
5972	6337	6768
5973	6338	6769
5974	6339	6770
5975	6340	6771
5976	6341	6772
5977	6342	6773
5978	6404	6774
6044	6405	6837
6045	6406	6838
6046	6407	6839
6047	6408	6840
6048	6409	6841
6049	6410	6842
6050	6411	6843
6116	6412	6844
6117	6413	6845
6118	6414	6846
6119	6477	6910
6120	6478	6911
6121	6479	6912
6122	6480	6913
6123	6481	6914
6124	6482	6915
6125	6483	6916
6126	6484	6917
6127	6485	6918
6128	6486	6984
6129	6549	6985
6188	6550	6986

Block No.	Block No.	Block No.	Block No.	Block No.	Block No.
6987	7058	7131	7072	7646	7863
6988	7059	7132	7073	7647	7864
6989	7060	7133	7142	7648	7865
6990	7061	7134	7143	7649	7866
7057	7062		7144	7650	7867

Assessed to contain 194 Blocks.

Area No. L75-16.

Oakover River Map Sheet.

Block No.	Block No.	Block No.	Block No.	Block No.	Block No.
5558	6277	6848	7286	7656	7873
5559	6278	6849	7287	7657	7874
5560	6279	6850	7288	7658	7875
5561	6280	6851	7289	7659	7876
5562	6281	6852	7358	7660	7877
5563	6343	6853	7359	7661	7937
5630	6344	6919	7360	7662	7938
5631	6345	6920	7361	7663	7939
5632	6346	6921	7430	7664	7940
5633	6347	6922	7431	7718	7941
5634	6348	6923	7432	7719	7942
5635	6349	6924	7433	7720	7943
5702	6350	6925	7434	7721	7944
5703	6351	6991	7435	7722	7945
5704	6352	6992	7436	7723	7946
5705	6353	6993	7437	7724	7947
5706	6415	6994	7438	7725	7948
5707	6416	6995	7439	7726	8010
5774	6417	6996	7440	7727	8011
5775	6418	6997	7441	7728	8012
5776	6419	7063	7502	7729	8013
5777	6420	7064	7503	7730	8014
5778	6421	7065	7504	7731	8015
5779	6422	7066	7505	7732	8016
5846	6423	7067	7506	7733	8017
5847	6424	7068	7507	7734	8018
5848	6425	7069	7508	7735	8019
5849	6487	7135	7509	7790	8084
5850	6488	7136	7510	7791	8085
5851	6489	7137	7511	7792	8086
5918	6490	7138	7512	7793	8087
5919	6491	7139	7513	7794	8088
5920	6492	7140	7574	7795	8089
5921	6493	7141	7575	7796	8090
5922	6494	7207	7576	7797	8091
5923	6495	7208	7577	7798	8157
5990	6496	7209	7578	7799	8158
5991	6497	7210	7579	7800	8159
5992	6559	7211	7580	7801	8160
5993	6560	7212	7581	7802	8161
5994	6561	7213	7582	7803	8162
6061	6562	7280	7583	7804	8231
6062	6563	7281	7584	7805	8232
6063	6564	7282	7585	7806	8233
6064	6565	7283			
6065	6631	7284			
6066	6632	7285			
6130	6633	7353			
6131	6634	7354			
6132	6635	7355			
6133	6636	7356			
6134	6637	7357			
6135	6703	7426			
6136	6704	7427			
6137	6705	7428			
6202	6706	7429			
6203	6707	7499			
6204	6708	7500			
6205	6709	7501			
6206	6775	7572			
6207	6776	7573			
6208	6777	7643			
6209	6778	7644			
6273	6779	7645			
6274	6780	7716			
6275	6781	7717			
6276	6847				

Assessed to contain 200 Blocks.

Area No. L75-17.

Oakover River Map Sheet.

Block No.	Block No.	Block No.
6566	6712	6926
6567	6713	6927
6568	6782	6928
6569	6783	6929
6638	6784	6998
6639	6785	6999
6640	6854	7000
6641	6855	7001
6710	6856	7070
6711	6857	7071

Block No.	Block No.	Block No.
7215	7653	7870
7216	7654	7871
7217	7655	7872
7286	7656	7873
7287	7657	7874
7288	7658	7875
7289	7659	7876
7358	7660	7877
7359	7661	7937
7360	7662	7938
7361	7663	7939
7430	7664	7940
7431	7718	7941
7432	7719	7942
7433	7720	7943
7434	7721	7944
7435	7722	7945
7436	7723	7946
7437	7724	7947
7438	7725	7948
7439	7726	8010
7440	7727	8011
7441	7728	8012
7502	7729	8013
7503	7730	8014
7504	7731	8015
7505	7732	8016
7506	7733	8017
7507	7734	8018
7508	7735	8019
7509	7790	8084
7510	7791	8085
7511	7792	8086
7512	7793	8087
7513	7794	8088
7574	7795	8089
7575	7796	8090
7576	7797	8091
7577	7798	8157
7578	7799	8158
7579	7800	8159
7580	7801	8160
7581	7802	8161
7582	7803	8162
7583	7804	8231
7584	7805	8232
7585	7806	8233

Assessed to contain 192 Blocks.

Applications are required to be made in the approved form and should be accompanied by—

(a) Particulars of—

(i) Proposals of the applicant for year to year exploration work and expenditure for the initial five year term.

(ii) The technical qualifications of the applicant and of his employees.

(iii) The technical advice available to the applicant.

(iv) The financial resources available to the applicant for financing the proposed exploration programme.

(b) Such other information as the applicant wishes to be taken into account on consideration of his application.

(c) A fee of \$1 000.00.

It will be a condition of any permit granted that its assignment or transfer will not be approved within the initial two years of its term.

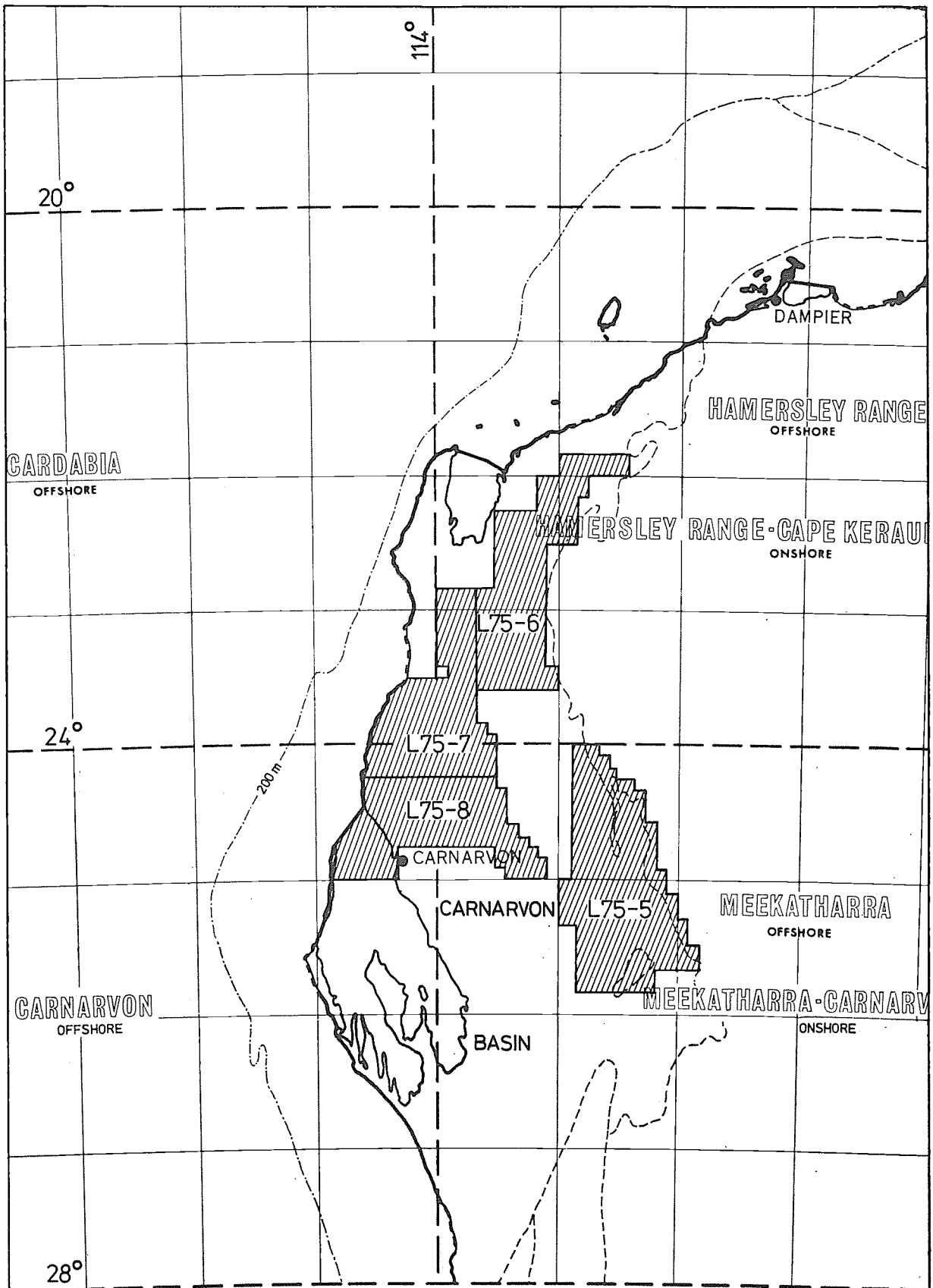
Applications close with the Under Secretary for Mines, Mineral House, 66 Adelaide Terrace, Perth, Western Australia, 6000, at 4.00 p.m. on Friday, 20th of February, 1976.

Microfilm copies of the basic exploration data pertaining to the blocks comprising this notice may be purchased from the Geological Survey Branch of the Department of Mines, Mineral House, 66 Adelaide Terrace, Perth, Western Australia, 6000.

Application forms and plans are available at the Department of Mines, Mineral House, 66 Adelaide Terrace, Perth, Western Australia, 6000, on request.

Dated at Perth this 15th day of October, 1975.

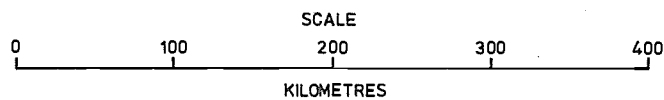
ANDREW MENSAROS,
Minister for Mines.

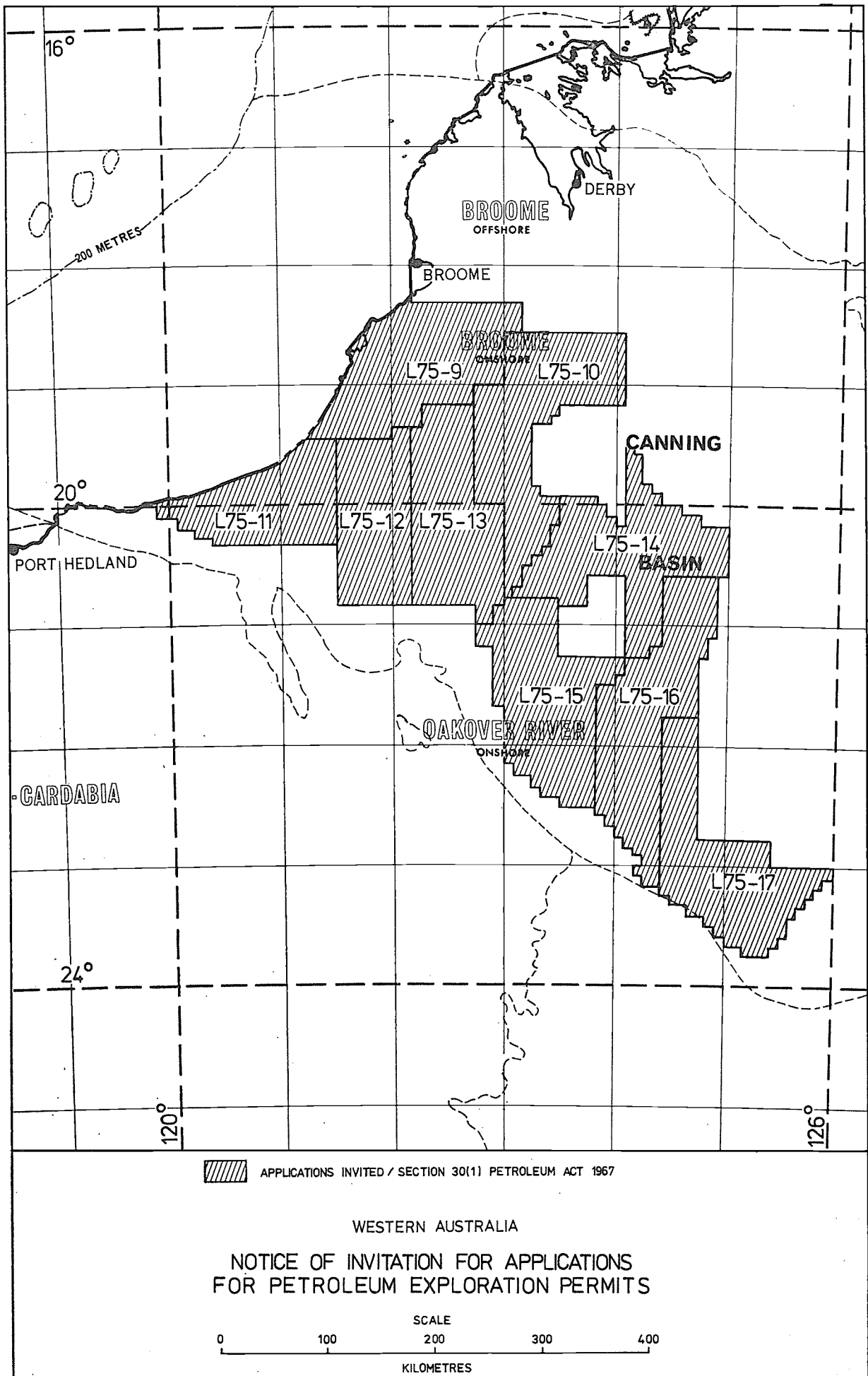


 APPLICATIONS INVITED / SECTION 30(1) PETROLEUM ACT 1967

WESTERN AUSTRALIA

NOTICE OF INVITATION FOR APPLICATIONS
FOR PETROLEUM EXPLORATION PERMITS





Commonwealth of Australia.
PETROLEUM (SUBMERGED LANDS)
ACT 1967-1974.

State of Western Australia.
 Petroleum (Submerged Lands) Act, 1967.

Department of Mines,
 Perth, 15th October, 1975.

NOTICE is hereby given that Exploration Permit WA-26-P held by Canadian Superior Oil (Aust) Pty. Ltd., Australian Superior Oil Co. Ltd., Phillips Australian Oil Company, Sunray Australian Oil Company Inc., Crusador Oil N.L., Flinders Petroleum N.L., Genoa Oil N.L., Hartog Oil N.L. and Pexa Oil N.L., expired on the 22nd day of December, 1974.

ANDREW MENSAROS,
 Designated Authority.

IN THE SUPREME COURT OF
 WESTERN AUSTRALIA.

Company No. 71 of 1975.

In the matter of the Companies Act, 1961-1975,
 and in the matter of Outback Hotels Pty. Ltd.

Notice of Appointment of Provisional Liquidator.

ORDER for appointment of an official liquidator as provisional liquidator made the 14th day of October, 1975.

Name and address of provisional liquidator:

Rodney Michael Evans, of care of Messrs. Melsom Wilson & Partners, 37 St. George's Terrace, Perth.

LAVAN & WALSH,
 Solicitors for the Petitioner.

COMPANIES ACT, 1961-1975.

(Section 272 (2).)

Notice of Final Meeting of Creditors and Members.

Rivervale Builders Pty. Ltd. (in Liquidation).

NOTICE is hereby given that the final Meeting of Creditors and Members of Rivervale Builders Pty. Ltd. (in Liquidation) will be held in the office of Messrs. Wilson O'Keefe & Walker, Chartered Accountants, Strata House, 1304 Hay Street, West Perth, on Wednesday, 3rd December, 1975, commencing at 10 a.m.

Business:

- (1) To consider the Liquidator's final accounts.
- (2) To fix the Liquidator's remuneration.
- (3) To consider any general business.

J. F. WALKER,
 Liquidator.

(Wilson O'Keefe & Walker, Chartered Accountants, 1304 Hay Street, West Perth 6005.)
 Dated 21st October, 1975.

IN THE SUPREME COURT OF
 WESTERN AUSTRALIA.

No. 50 of 1975.

In the matter of the Companies Act, 1961-1975,
 and in the matter of Brennan's Investments Pty. Ltd.

Order on Petition to Confirm Reduction of Capital.
 Before the Honourable Mr. Justice Burt the 6th day of October, 1975.

UPON the Petition of Brennan's Investments Pty. Ltd. (hereinafter referred to as the said Company) on the 29th day of May, 1975 preferred unto the Court and upon reading the said Petition and the Affidavit of Marion Phyllis Bell sworn the 29th day of May, 1975 and the Affidavits of Robert George Houlding sworn the 24th day of June, 1975 and the 20th day of August, 1975 and Idris Victor Garland sworn the 26th day of June, 1975 and the Order of the Master dated the 4th day of Septem-

ber, 1975 and upon hearing Mr. John H. O'Halloran of Counsel for the Petitioner this Court doth order:—

- (1) That the reduction of capital of the said company from \$120 000 divided into 60 000 shares of \$2 each to \$60 000 divided into 60 000 shares of \$1 each resolved on and effected by a special resolution passed at a General Meeting of the members of the company held on the 4th day of October, 1973 be and is hereby confirmed.
- (2) That the minute set forth in the Schedule hereto be and is hereby approved.
- (3) That an office copy of this Order be lodged with the Registrar of Companies within 21 days of the date hereof.
- (4) That notice of this Order be published once each in the *West Australian Newspaper* and in the *West Australian Government Gazette* within 14 days after the date upon which the said office copy is so lodged with the Registrar of Companies.

By the Court,

D. H. MORRIS,
 Deputy Registrar.

The Schedule Above Referred to.

The authorised Capital of Brennan's Investments Pty. Ltd. was by notice of a Special Resolution and with the sanction of an Order of the Supreme Court of Western Australia dated the 6th day of October, 1975 reduced from One Hundred and Twenty Thousand Dollars (\$120 000) divided into Sixty Thousand (60 000) shares of \$2 each and the issued Capital of the said Company was reduced to Fifty Thousand Five Hundred and Seventy Three Dollars (\$50 573) divided into Fifty Thousand Five Hundred and Seventy Three (50 573) shares of \$1 each fully paid by repaying the holders of the said paid up shares of the Company paid up capital to the sum of \$1 per share.

(John H. O'Halloran & Co., of 89 St. George's Terrace, Perth, Solicitors for the Company.)

COMPANIES ACT, 1961-1975.

(Section 254 (2).)

Rex, Robertson & Co. Pty. Ltd.

NOTICE is hereby given that a general meeting of members of the abovenamed company held on twentieth October, 1975 the following special resolution was duly passed—

That the company be wound up voluntarily and that Mr. A. E. Boddington be appointed as liquidator for the purpose of such winding up, and that the liquidator be authorised to divide all or such part of the surplus assets of the company as he shall think fit amongst the members of the company *in specie*.

Notice is also given that after 21 days from this day I shall proceed to distribute the assets. All creditors having any claims against the company should furnish particulars of same by that date otherwise I shall proceed to distribute the assets without regard to their claim.

Dated this 22nd day of October, 1975.

A. E. BODDINGTON,
 Liquidator.

(Peat, Marwick, Mitchell & Co., 55 St. George's Terrace, Perth 6000.)

COMPANIES ACT, 1961-1975.

(Section 260 (2).)

Notice of Meeting of Creditors of J.O.B. Industries Pty. Ltd., 25 Foss Street, Palmyra.

NOTICE is hereby given that pursuant to section 260 (2) of the Companies Act, 1961-1975, a meeting of creditors of J.O.B. Industries Pty. Ltd. will be held at the offices of Melsom, Wilson & Partners, 11th Floor, T & G Building, 37 St. George's Ter-

race, Perth 6000, on Wednesday, 5th November, 1975, at 11.00 a.m. to consider the following Special Resolution:—

That the company be wound up voluntarily and that Messrs Rodney Michael Evans and Finn Magnus Melsom be and are now appointed Joint and Several Liquidators of the company.

Dated at Perth this 20th day of October, 1975.

J. NICHOLSON,
Director.

(Melsom, Wilson, & Partners, 11th Floor, T & G Building, 37 St. George's Terrace, Perth, W.A. 6000.)

TRUSTEES ACT, 1962.

Notice to Creditors and Claimants.

Mervyn John Mills, formerly of Green Hills, late of 94 Avon Terrace, York, Invalid Pensioner, Deceased.

CREDITORS and other person having claim (to which section 63 of the Trustees Act, 1962 of W.A. relates) in respect of the estate of the said deceased who died on the 16th day of March, 1975, are required by the Executor Kevin Roy Mills, of care of Messrs. Mayberry, Hammond & Co., Solicitors, of 85 Fitzgerald Street, Northam, W.A., to send particulars of their claim to him by the 25th day of November, 1975, after which date the Executor may convey or distribute the assets having regard only to the claims of which he then has notice.

Dated this 20th day of October, 1975.

MESSRS. MAYBERRY,
HAMMOND & CO., Solicitors for
the Executor, 85 Fitzgerald Street,
Northam.

TRUSTEES ACT, 1962.

Notice to Creditors and Claimants

In the matter of the Will of John Grylls, late of Meares Street, York, in the State of Western Australia, Retired Farmer (deceased).

CREDITORS and other persons having claim (to which section 63 of the Trustees Act, 1962 of W.A. relates) in respect of the estate of the said deceased who died on the 6th day of July, 1975, are required by the Executor Russell Thomas Grylls, of care of 85 Fitzgerald Street, Northam, W.A., to send particulars of their claims to him by the 26th day of November, 1975 after which date the Executor may convey or distribute the assets having regard only to the claims of which he then has notice.

Dated this 20th day of October, 1975.

MAYBERRY, HAMMOND & CO.,
Solicitors for the Executor,
85 Fitzgerald Street, Northam.

TRUSTEES ACT, 1962.

Notice to Creditors and Claimants.

CREDITORS and other persons having claims (to which Section 63 of the Trustees Act relates) in respect of the estates of the undermentioned deceased persons are required to send particulars of their claims to me on or before the respective dates shown hereunder after which dates I may convey or distribute the assets, having regard only to the claims of which I then have notice.

Dated this 17th day of October, 1975.

A. E. MARSHALL,
Public Trustee,
565 Hay Street, Perth.

Name; Address and Occupation; Date of Death;
Last Date for Claims.

Aarts, Barend; Lot 8 Thomas Road, Glen Forrest,
Retired Business Proprietor; 12/8/75; 24/11/75.

Asher, William George; 2 Egan Street, Kalgoorlie,
Retired Prospector; 21/9/75; 24/11/75.

Batten, Francis Philip; 520 Warwick Road, Girrawheen, Carpenter; 9/7/75; 24/11/75.

Beck, Beatrice May; Hardey Lodge, 57 Monmouth Street, Mt. Lawley, Widow; 23/8/75; 24/11/75.

Boddy, Jack; 45 Dumbarton Crescent, Mt. Lawley,
Retired Civil Servant; 14/9/75; 24/11/75.

Boom, Louisa; 68 Ashburton Street, Victoria Park,
Widow; 24/9/75; 24/11/75.

Borwick, Hugh; 56 Bellevue Terrace, Fremantle,
Retired Waterside Worker; 23/8/75; 24/11/75.

Brede, Ivy Hilda; formerly of 136 Egina Street,
Mt. Hawthorn, late of War Veterans Home, 51
Alexander Drive, Mt. Lawley, Widow; 18/9/75;
24/11/75.

Bunt, Elsie; 190 Grand Promenade, Doubleview,
Widow; 10/9/75; 24/11/75.

Burfoot, Frank William; 62 Shelbred Way, Balga,
Retired Greaser; 4/10/75; 24/11/75.

Eaton, Frank David; 23 Gummery Street, Bedford,
Retired Painter; 18/9/75; 24/11/75.

Elliott, John Wilson; 48A Mallee Drive, Kambalda
West, Miner; 4/7/75; 24/11/75.

Garrett, William Henry; formerly of 55 Irvine
Street, Bayswater, late of 1189 Albany High-
way, Bentley, Retired Civil Servant; 6/10/75;
24/11/75.

Kerstma, Wybren Heert; Newman, Labourer;
21/8/75; 24/11/75.

Letch, Evelyn; 6 Davies Road, Nedlands, Married
Woman; 24/9/75; 24/11/75.

Lynas, Walter Reid Ward; Unit 4, 25 Comer Street,
Como, Retired Business Proprietor; 30/9/75;
24/11/75.

Maher, Daniel Francis; Victoria Park Nursing
Home, 38 Allday Street, Victoria Park, Retired
P.M.G. Employee; 30/9/75; 24/11/75.

McCredie, Lillian May; Methodist Memorial Hos-
pital, Subiaco, Widow; 3/10/75; 24/11/75.

McGeachy, Alice Emily; 1 Canavan Crescent,
Manning, Married Woman; 28/7/75; 24/11/75.

Miller, John Joseph; 5 Northampton Street, East
Victoria Park, Bread Carter; 15/6/75; 24/11/75.

Mola, Carmelo; 8 Coronation Street, North Perth,
Taxi Driver; 15/9/75; 24/11/75.

Ojstrsek, Ivan; Poon Bros, Dampier, Cook; 11/9/75;
24/11/75.

Potter, Percival George Charles; 172 Heytesbury
Road, Subiaco, Retired Civil Servant; 17/8/56;
24/11/75.

Rockliffe, George Henry; Sunset Hospital, Dal-
keith, Retired Locomotive Driver; 3/8/75;
24/11/75.

Saunders, Kenneth Donald; 10 Starling Street,
Hamilton Hill, Waterside Worker; 29/8/75;
24/11/75.

Shadforth, Elsie May; 187B Manning Road, Bent-
ley, Widow; 16/7/75; 24/11/75.

Shaw, Annie; 308 Rockingham Road, Kwinana,
Married Woman; 31/8/75; 24/11/75.

Smith, Desmond Peter John; 80 Bondi Street,
Mt. Hawthorn, Junior Storeman; 15/3/73;
24/11/75.

Spalding, Charles Bilger; formerly of 133A West
Road, Bassendean, late of Carlisle Nursing
Home, 110 Star Street, Carlisle, Retired Mat
Maker; 22/8/75; 24/11/75.

Vassileff, James Peter; 54 Stoneham Street, Joon-
danna, Clerk; 8/9/75; 24/11/75.

Ward, Amy Evelyn; 11 Doris Street, North Perth,
Married Woman; 3/10/75; 24/11/75.

Wiggin, Ray; 24 Ware Street, Boulder, P.M.G.
Telephone Technician; 18/7/75; 24/11/75.

BANKRUPTCY ACT, 1966-1970.**Part X.**

Notice of Intention to Declare a First Dividend.

Bankruptcy District of the State of
Western Australia.

No. 67 of 1972/X.

Re Richard Treijs, Trading as "Avon Plumbing
Service", 9 Christmass Street, Northam.

NOTICE is hereby given that as Trustee of the
property of the abovenamed Debtor I, Collin
Reginald Beavis, Public Accountant, 129 Fitzgerald
Street, Northam intend to declare a Final Dividend
in this matter. Creditors must prove their debts
by 30th November, 1975.

C. R. BEAVIS,
Trustee.

(Byfield, Beavis & Co., 129 Fitzgerald Street,
Northam 6401.)

**REPORT OF THE
ROYAL COMMISSION INTO
GAMBLING, 1974**

(Commissioner Mr. P. R. Adams, Q.C.)

Prices—

Counter Sales—\$3.00
Mailed Local (Plus) \$0.92
Mailed Country (Plus) \$1.30
Eastern States Postage Rate on 2 kg.

NOTICE.

Subscriptions are required to commence and
terminate with a quarter.

The *Government Gazette* is published on Friday
in each week, unless interfered with by public
holidays or other unforeseen circumstances.

SUBSCRIPTIONS.—The subscriptions to the
Government Gazette are as follows:—Annual sub-
scriptions, \$12; nine months, \$10; six months, \$7;
three months, \$4; single copy (current year), \$0.30;
single copy (previous years, up to 10 years), \$0.50;
over 10 years, \$0.80.

**REPORT OF THE ROYAL
COMMISSION "FREMANTLE
PRISON" 1973.**

(Commissioner, His Honour Robert E. Jones.)

Prices—

Counter Sales—\$1.50
Mailed Local—(plus) \$0.80
Mailed Country—(plus) \$1.10

Eastern States Postage Rate on 1kg.

Available only from Harbour and Light
Department, Crane House, 185 High
Street, Fremantle. Phone 35 1211.—

Navigable Waters Regulations, 1958.

Regulations for Preventing Collisions at
Sea.

Regulations for the Examination of
Applicants for Masters, Mates,
Coxswain, Engineers, Marine Motor
Engine Driver's and Marine
Surveyors.

NOTICE

**LOCAL GOVERNMENT ACT
INDEX
TO "UNIFORM BUILDING BY-LAWS
1974"**

Now Available.

Prices—

Mailed (plus)—\$0.40
Mailed (plus)—\$0.25
U.B.B.L. 1974 (plus Index now priced).

Prices—

Counter Sales—\$2.70
Mailed Local (plus)—\$0.80
Mailed Country (plus)—\$1.10
Eastern States—Postage rate on 1 kg.

**REPORT ON THE INQUIRY INTO
THE BUILDING INDUSTRY OF
WESTERN AUSTRALIA, 1973-74.**

(Enquirer, Charles Howard Smith, Q.C.)

Price—

Counter Sales—\$1.00
Mailed (Australia wide)—\$1.60

**REPORT OF THE EGG INDUSTRY
ENQUIRY OF W. A., 1973.**

(Neil D. McDonald Enquirer.)

Prices—

Counter Sales—\$3.50
Mailed Local (plus)—\$0.92
Mailed Country (plus)—\$1.30

Eastern States Postage Rate on 2 kg.

**THE PILBARA STUDY—
REPORT ON THE INDUSTRIAL
DEVELOPMENT OF THE PILBARA—
JUNE 1974.**

(By the Pilbara Study Group Director—
E. C. R. Spooner.)

Prices—

Counter Sales—\$9.00
Mailed Local—(plus) \$0.92
Mailed Country—(plus) \$1.30
Eastern States Postage Rate on 2 kg.

Report of an Analytical Study of the
proposed Corridor Plan for Perth and
possible alternate approach to a
regional plan for the Metropolitan area,
4th August 1971, to 31st Jan., 1972
by Paul Ritter

Price—

Counter Sales \$5.00
Mailed Australia Wide (plus) \$0.60

**INDEX TO
PARLIAMENTARY DEBATES
(Hansard)**

28th Parliament, First Session 1974

Legislative Council and
Legislative Assembly

Prices—

Counter Sales—\$0.30
Mailed—\$0.90

Report of Government Secondary Schools
Discipline Committee.

**DISCIPLINE IN
SECONDARY SCHOOLS
IN WESTERN AUSTRALIA
1972**

Prices—

Over the counter—\$1.00
Mailed Local—(plus) 0.80
Mailed Country—(plus) \$1.10

Eastern States Postage rate on 1kg

NOTICE

**MOTOR VEHICLE DEALER'S ACQUISITION
FORM 2**

PRICE—

Counter Sales—\$3.50 per 100 forms
Mailed Local—(plus) 0.80 per 100 forms
Mailed Country—(plus) \$1.10 per 100
forms

**MOTOR VEHICLE DEALER'S DISPOSAL
FORM 3**

PRICE—

Counter Sales—\$2.20 per 100 forms
Mailed Local—(plus) \$0.60 per 100 forms
Mailed Country—(plus) \$0.60 per 100
forms

NOTE.—Forms 2 and 3 only stocked by
Government Printer.

**REPORT ON LAMB MARKETING
IN WESTERN AUSTRALIA**

by Consumer Protection Bureau,
5th July, 1974.

Prices—

Counter Sales—\$1.40
Mailed Local—(plus) \$0.80
Mailed Country—(plus) \$1.10

**DIGEST OF
WESTERN AUSTRALIAN
INDUSTRIAL GAZETTES**

Volumes 1 to 10—1921-1930

Prices—

Counter Sales—\$5.00
Mailed (Aust. wide)—\$5.60

**FLORA OF
WESTERN AUSTRALIA**

Vol. 1, Part 1 (only).

By C. A. Gardner.

Prices—

Counter Sales—\$4.50
Mailed Local—(plus) \$0.80
Mailed Country—(plus) \$1.10

Eastern States—Postage rate on 1kg

SPECIAL NOTICE.

ADVERTISEMENTS.—Notices for insertion must be received by the Government Printer at the Government Printing Office, Station Street, Wembley 6014, or at the Main Hall, Central Government Offices, Cnr. Barrack Street and St. George's Terrace, Perth, BEFORE TEN O'CLOCK a.m. on THURSDAY, or the day preceding the day of publication, and are charged at the following rates:—

For the first eight lines, \$2.

For every additional line, 20c.

and half-price for each subsequent insertion.

To estimate the cost of an advertisement, count eight words to a line; heading, signature and date being reckoned as separate lines.

All fees are payable in advance. Remittances should be made by money order, postal note, or cheque.

The office at the Treasury Buildings, Perth, will be closed each day between 1 p.m. and 2 p.m.

Where signatures are appended to copy for publication in the *Government Gazette* they must appear in typewritten or block characters below the written signature. Unless this is done, no responsibility will be accepted by this office for any error in the initials or names as printed.

All communications should be addressed to "The Government Printer, Station Street, Wembley".

Publication Sales Office (Parliamentary Papers):

Wembley Office—Monday to Friday, 8.00 a.m. to 4.15 p.m.

Perth Office (Central Government Offices)—Monday to Friday, 8.30 a.m. to 1.00 p.m.; 2.00 p.m. to 4.25 p.m.

NOTICE:**TRADING HOURS****WEMBLEY—HEAD OFFICE**

GOVERNMENT PRINTER'S
PUBLICATIONS SALES OFFICE
(Parliamentary Papers)

STATION STREET, WEMBLEY

Phone 81 3111 Extension 374 and 376

8.00 a.m. to 4.15 p.m.

(Continually Mon to Fri)

CENTRAL GOVT. OFFICES

CNR. BARRACK ST. and
ST. GEORGE'S TCE. PERTH

8.30 a.m. to 1.00 p.m.

2.00 p.m. to 4.25 p.m.

Mon. to Fri.

Phone 23 0151 Ext. 232

**STATE ELECTRICITY COMMISSION
ACT 1945-1975**
— INCREASE IN PRICE —

Act including amendments and current Act
Amendment Act (State Energy Commission)
No. 25 of 1975.

Prices—

Counter Sales—\$0.70

Mailed (plus)—\$0.40
within Australia.

**ACTS AMENDMENT (STATE ENERGY
COMMISSION) No. 25 of 1975.**
Prices—

Counter Sales—\$0.30

Mailed (plus)—\$0.30
within Australia.

**REPORT OF
THE SPECIAL COMMITTEE ON
THE PROPOSAL FOR A WEST-
ERN AUSTRALIAN HERITAGE
COMMISSION — 1975.**

(Chairman—Mr. R. H. Doig)

PRICES—

Counter Sales—\$1.50

Mailed Australia-wide—\$2.10

CURRENT RELEASE**— NOTICE —****TRANSFER OF LAND ACT
No. 14, 1893-1972**

(Third Reprint approved 7/7/1975)

— NOW AVAILABLE —**Prices—**

Counter Sales—\$2.50

Mailed (plus)—\$0.60
(within Australia)

**REPORT OF THE
ROYAL COMMISSION INTO
AIRLINE SERVICES IN W.A. 1975
(Commissioner Hon. Sir Reginald R. Sholl)**
Prices—

Counter Sales—\$5.00

Mailed Local (plus)—\$0.92

Mailed Country (plus)—\$1.30

Eastern States Postage Rate on 2 kg

CONTENTS.

	Page
Appointments	3944-7, 3986
Bankruptcy Act	3996
Bush Fires Act	3965-6
Chief Secretary's Department	3951
Commissioners for Declarations	3951
Companies Act	3994-5
Constitution Act	3940-2
Construction Safety Act	3982
Consumer Protection Act	3983
Crown Law Department	3950-1
Deceased Persons' Estates	3995
Fauna Conservation Act	3953
Fisheries	3952-3
Forestry	3944
Health Department	3951
Hospitals Act	3951-2
Industrial Arbitration Act	3982
Industrial Commission	3982-3
Labour, Department of	3982
Land Agents Act	3944
Land Titles	3939-40
Lands Department	3939-40, 3942-4, 3953-65
Local Government Department	3976-81
Main Roads	3973-5
Medical Department	3951-2
Metric Conversion Act	3971
Metropolitan Water Supply, etc.	3976
Mines Department	3987-94
Municipalities	3976-81
Notices of Intention to Resume Land	3973-5
Orders in Council	3940-4
Petroleum Act	3987-93
Petroleum (Submerged Lands) Act	3994
Proclamations	3939-4
Public Service Arbitration Act	3949-50
Public Service Board	3940-2, 3944-9
Public Service Holidays	3947
Public Trustee	3995
Public Works Department	3972
Registrar General	3986
State Housing Act	3952
Stipendiary Magistrates Act—Warrant of appointment	3950
Sworn Valuers	3951
Tender Board	3984-6
Tenders Accepted	3972, 3985-6
Tenders for Government Printing	3986
Tenders Invited	3972, 3983-5
Town Planning	3968-71
Transfer of Land Act	3939-40
Trustees Act	3995