

Government Gazette

OF

WESTERN AUSTRALIA

(Published by Authority at 3.30 p.m.)

No. 58]

PERTH: FRIDAY, 1st OCTOBER

[1976

Land Act, 1933-1972.

PROCLAMATION

WESTERN AUSTRALIA, } By His Excellency Air Chief Marshal Sir Wallace
To Wit: } Kyle, Knight Grand Cross of the Most Honourable
WALLACE KYLE, } Order of the Bath, Commander of the Most
Governor. } Excellent Order of the British Empire, Companion
[L.S.] } of the Distinguished Service Order, Distinguished
Flying Cross, Knight of Grace of the Most
Venerable Order of the Hospital of St. John of
Jerusalem, Governor in and over the State of
Western Australia and its Dependencies in the
Commonwealth of Australia.

File No. 3463/66.

WHEREAS by section 31 of the Land Act, 1933-1972, the Governor may by Proclamation and subject to such conditions as may be expressed therein, classify as of Class A any lands of the Crown reserved to Her Majesty for any of the purposes specified in the said section; and whereas it is deemed expedient that Reserve No. 34317 for the purpose of "Recreation" as described hereunder, should be classified as of Class A: Now, therefore, I, the Governor with the advice of Executive Council do by this my Proclamation classify as of Class A the reserve described hereunder.

Given under my hand and the Public Seal of Western Australia, at Perth, this 22nd day of September, 1976.

By His Excellency's Command,

K. A. RIDGE,
Minister for Lands.

GOD SAVE THE QUEEN !!!

Schedule.

Reserve No. 34317 (Hampton Location 87) containing an area of 595.8794 hectares. (Plans 49/80 and 50/80.)

Land Act, 1933-1972.

PROCLAMATION (Resumption)

WESTERN AUSTRALIA, } By His Excellency Air Chief Marshal Sir Wallace
To Wit: } Kyle, Knight Grand Cross of the Most Honourable
WALLACE KYLE, } Order of the Bath, Commander of the Most
Governor. } Excellent Order of the British Empire, Companion
[L.S.] } of the Distinguished Service Order, Distinguished
Flying Cross, Knight of Grace of the Most
Venerable Order of the Hospital of St. John of
Jerusalem, Governor in and over the State of
Western Australia and its Dependencies in the
Commonwealth of Australia.

Corres. No. 2733/65 V.2.

WHEREAS by section 109 of the Land Act, 1933-1972, the Governor may resume, for any purpose as in the public interest he may think fit, any portion of land held as a Pastoral Lease: and whereas it is deemed expedient that the portion of Pastoral Lease described in the schedule hereto should be resumed for the purpose of "Recreation": Now, therefore, I, the Governor with the advice and consent of the Executive Council do by this my proclamation resume portion of Pastoral Lease No. 3114/874 (Crown Lease No. 16/1972) for the purpose aforesaid.

Given under my hand and the Public Seal of the said State at Perth, this 22nd day of September, 1976.

By His Excellency's Command,

K. A. RIDGE,
Minister for Lands.

GOD SAVE THE QUEEN !!!

Schedule.

All that portion of land bounded by lines starting at the westernmost north-western corner of Pastoral Lease 395/892 and extending 302 degrees 56 minutes, 301.29 metres; thence 357 degrees 13 minutes, 502.58 metres; thence 11 degrees, 632.15 metres; thence 309 degrees 48 minutes, 938.03 metres; thence 325 degrees 15 minutes, 48.14

metres; thence 50 degrees, 37 minutes, 302.76 metres; thence 144 degrees 46 minutes, 1110.29 metres and thence south, 1358.69 metres to the starting point, containing an area of 49.0631 hectares. (Public Plan 50/80.)

At a Meeting of the Executive Council held in the Executive Council Chamber, at Perth, this 22nd day of September, 1976, the following Orders in Council were authorised to be issued:—

Land Act, 1933-1972.

ORDERS IN COUNCIL.

WHEREAS by section 33 of the Land Act, 1933-1972, it is made lawful for the Governor to direct that any Reserve shall vest in and be held by any person or persons to be named in the order in trust for the like or other public purposes to be specified in such order; and whereas it is deemed expedient, as follows:—

File No. 2531/76.—That Reserve No. 1332 should vest in and be held by the Shire of York in trust for the purpose of "Park and Gardens".

File No. 474/89.—That Reserve No. 2023 should vest in and be held by the Western Australian Wildlife Authority in trust for the purpose of "Conservation of Flora and Fauna".

File No. 129/32.—That Reserve No. 10013 should vest in and be held by the Shire of Donnybrook-Balingup in trust for the purpose of "Soldiers' Memorial Hall Site and Ambulance Depot".

File No. 1126/06.—That Reserve No. 10406 should vest in and be held by the Shire of Wagin in trust for the purpose of "Gravel".

File No. 866/20.—That Reserve No. 18342 should vest in and be held by the Western Australian Wildlife Authority in trust for the purpose of "Conservation of Flora and Fauna".

File No. 482/60.—That Reserve No. 26075 should vest in and be held by the Minister of Water Supply, Sewerage and Drainage in trust for the purpose of "Water Supply".

File No. 305/64.—That Reserve No. 27460 should vest in and be held by the Town of Albany in trust for the purpose of "Recreation".

File No. 2460/66.—That Reserve No. 29214 should vest in and be held by the City of Stirling in trust for the purpose of "Public Recreation".

File No. 1064/68.—That Reserve No. 29216 should vest in and be held by the City of Stirling in trust for the purpose of "Public Recreation".

File No. 82/68.—That Reserve No. 30164 should vest in and be held by the City of Stirling in trust for the purpose of "Public Recreation".

File No. 571/75.—That Reserve No. 34264 should vest in and be held by the Minister of Water Supply, Sewerage and Drainage in trust for the purpose of "Water Supply".

File No. 2877/75.—That Reserve No. 34284 should vest in and be held by the Metropolitan Water Supply, Sewerage and Drainage Board in trust for the purpose of "Sewerage".

File No. 2496/76.—That Reserve No. 34286 should vest in and be held by the Shire of Ravensthorpe in trust for the purpose of "Pedestrian Access Way".

File No. 2499/76.—That Reserve No. 34287 should vest in and be held by the Shire of Ravensthorpe in trust for the purpose of "Recreation".

File No. 2497/76.—That Reserve No. 34288 should vest in and be held by the Shire of Ravensthorpe in trust for the purpose of "Conservation of Flora".

File No. 2500/76.—That Reserve No. 34289 should vest in and be held by the Shire of Ravensthorpe in trust for the purpose of "Pedestrian Access Way".

File No. 2498/76.—That Reserve No. 34290 should vest in and be held by the Shire of Ravensthorpe in trust for the purpose of "Conservation of Flora".

File No. 6908/21.—That Reserve No. 34296 should vest in and be held by the Shire of Wongan-Ballidu in trust for the purpose of "Aerial Landing Ground".

File No. 3463/66.—That Class "A" Reserve No. 34317 should vest in and be held by the Shire of Boulder in trust for the purpose of "Recreation".

File No. 2818/76.—That Reserve No. 34323 should vest in and be held by the Minister for Works in trust for the purpose of "Housing (P.W.D.)".

File No. 2819/76.—That Reserve No. 34339 should vest in and be held by the Minister for Works in trust for the purpose of "Housing (P.W.D.)".

Now, therefore, His Excellency the Governor, by and with the advice and consent of the Executive Council, does hereby direct that the beforementioned Reserves shall vest in and be held by the abovementioned bodies, in trust for the purposes aforesaid, subject nevertheless to the powers reserved to him by section 37 of the said Act.

R. D. DAVIES,
Clerk of the Council.

Land Act, 1933-1972.

ORDERS IN COUNCIL.

WHEREAS by section 33 of the Land Act, 1933-1972, it is made lawful for the Governor to direct that any Reserve shall vest in and be held by any person or persons to be named in the Order, in trust for any of the purposes set forth in section 29 of the said Act, or for the like or other public purposes to be specified in such Order and with power of leasing; and whereas it is deemed expedient as follows:—

File No. 1435/76.—That Reserve No. 34285 should vest in and be held by the Shire of Coolgardie in trust for the purpose of "Recreation".

File No. 3130/75.—That Reserve No. 34291 should vest in and be held by the Shire of Ravensthorpe in trust for the purpose of "Power Station Site".

Now, therefore, His Excellency the Governor, by and with the advice and consent of the Executive Council, does hereby direct that the beforementioned Reserves shall vest in and be held by the abovementioned bodies, in trust for the purposes aforesaid with power to the said bodies, subject to the approval in writing of the Minister for Lands to each and every lease or assignment of lease being first obtained, to lease the whole or any portion thereof for any term not exceeding 21 years from the date of the lease, subject nevertheless to the powers reserved to me by section 37 of the said Act; provided that no such lease or assignment of lease shall be valid or operative until the approval of the Minister for Lands, or an officer authorised in that behalf by the Minister, has been endorsed on the Lease Instrument, or Deed of Assignment, as the case may be.

R. D. DAVIES,
Clerk of the Council.

Forests Act, 1918.

ORDER IN COUNCIL.

Forests File 246/72/1; Lands File 2146/26.

WHEREAS by the Forests Act, 1918, it is provided that the Governor may by Order in Council dedicate any Crown lands as State Forests within the meaning and for the purpose of that Act: Now, therefore, His Excellency the Governor with the advice and consent of the Executive Council doth hereby dedicate the area described in the schedule hereto as an addition to State Forest No. 14 within the meaning and for the purposes of the said Act.

R. D. DAVIES,
Clerk of the Council.

Schedule.

The area surveyed and shown on Lands and Surveys Diagram 81732 as Dwellingup Lot 262 containing an area of 793 square metres. (Public Plan Dwellingup Townsite.)

Forests Act, 1918.

ORDER IN COUNCIL.

Forests File 506/29; Lands File 724/29.

WHEREAS by the Forests Act, 1918, it is provided that the Governor may by Order in Council dedicate any Crown lands as State Forests within the meaning and for the purpose of that Act: Now, therefore, His Excellency the Governor with the advice and consent of the Executive Council doth hereby dedicate the areas described in the schedule hereto as an addition to State Forest No. 41 within the meaning and for the purposes of the said Act.

R. D. DAVIES,
Clerk of the Council.

Schedule.

Nelson Locations 10465 and 10466 containing a total area of 133.6778 hectares. (Public Plan 453/80 A.1.)

Forests Act, 1918.

ORDER IN COUNCIL.

Forests File 1112/61; Lands File 1879/34.

WHEREAS by the Forests Act, 1918, it is provided that the Governor may by Order in Council dedicate any Crown lands as State Forests within the meaning and for the purpose of that Act: Now, therefore, His Excellency the Governor with the advice and consent of the Executive Council doth hereby dedicate the area described in the schedule hereto as an addition to State Forest No. 51 within the meaning and for the purposes of the said Act.

R. D. DAVIES,
Clerk of the Council.

Schedule.

That portion of land contained in the closed road along the western boundary of Williams Location 4128 and that portion of land contained in the road closed by deviation on Original Plan 12069 together containing a total area of 5.0181 hectares. (Public Plan 384B/40 F.1.)

Country Towns Sewerage Act, 1948-1973.

Port Hedland Sewerage.

South Hedland Reticulation Area No. 8 and No's 9 and 12 Pumping Stations and Rising Mains.

ORDER IN COUNCIL.

P.W.W.S. 1063/76.

HIS Excellency the Governor in Executive Council acting pursuant to the powers conferred by the Country Towns Sewerage Act, 1948-1973, has been pleased to approve of the Minister for Water Supplies, Sewerage and Drainage undertaking the construction of the works described in the schedule hereunder; and to exempt the works from the operations of Sections 12, 13, 14, 15 and 16 of the Act.

R. D. DAVIES,
Clerk of the Council.

Schedule.

Construction of sewerage works including reticulation sewers, pumping stations, rising mains and appurtenances within the area shown shaded on plan P.W.D., W.A. 49863-1-1.

Country Towns Sewerage Act, 1948-1973.

Manjimup Sewerage Area.

ORDER IN COUNCIL.

P.W.W.S. 111/76.

WHEREAS by Section 4 of the Country Towns Sewerage Act, 1948-1973, the Governor may by Order in Council constitute any part or parts of the State outside the boundaries of the Metropolitan Water, Sewerage and Drainage Area as

constituted and defined by the Act No. 43 of 1909 (as amended, from time to time) as a Sewerage Area; Now therefore His Excellency the Governor, with the advice and consent of the Executive Council, hereby constitutes that part of the State defined in the schedule hereunder as a sewerage area and assign the name of Manjimup Sewerage Area thereto.

R. D. DAVIES,
Clerk of the Council.

Schedule.

All that portion of land comprised within a circle having a radius of 4000 metres, with its centre situate at the intersection of the centre lines of Rose and Brockman Streets, Manjimup Townsite, as shown bordered green on plan P.W.D., W.A. 49543-1-1.

Local Government Act, 1960-1976.

ORDER IN COUNCIL.

L.G. Bo-6-1.

WHEREAS the Brookton, Pingelly, Cuballing Regional Traffic District was constituted by an Order made on the 28th December, 1962; and whereas the constitution was varied by an Order made on the 27th June, 1975 by (a) the removal therefrom of the municipal district of the Shire of Pingelly and (b) the altering of the name of the Brookton, Pingelly, Cuballing Regional Traffic District to the Brookton-Cuballing Regional Traffic District; and whereas the Brookton-Cuballing Regional Traffic District is now constituted by the whole of the area of the districts of the Shires of Brookton and Cuballing; and whereas it is provided by subsection (3) of section 329 of the Local Government Act, 1960-1976, that (*inter alia*) the Governor may by Order dissolve a regional district and on a day specified in the Order may settle and adjust the accounts of the district: Now, therefore, His Excellency the Governor, acting with the advice and consent of the Executive Council hereby dissolves the Brookton-Cuballing Regional Traffic District and on the day this Order is published in the *Government Gazette*, settles and adjusts the accounts of the Brookton-Cuballing Regional Traffic District by distributing the assets, on the basis of two-thirds to the Shire of Brookton and one-third to the Shire of Cuballing.

R. D. DAVIES,
Clerk of the Council.

AUDIT ACT, 1904.

(Section 33.)

The Treasury,
Perth, 20th September, 1976.

IT is hereby published for general information that D. P. Manea of the Crown Law Department has been appointed as a certifying officer as from 16th August, 1976 and that the appointment of K. G. Foster as a certifying officer of the Crown Law Department has been cancelled as from 16th August, 1976.

IT is hereby published for general information that R. B. Devine and G. L. Chambers of the State Housing Commission have been appointed as certifying officers from 8th September, 1976 to 24th September, 1976 and from 8th September, 1976 respective and the appointment of G. W. B. Dreyer as a certifying officer of the State Housing Commission has been cancelled as from 6th September, 1976.

IT is hereby published for general information that G. C. Pearce of the Premier's Department has been appointed as a certifying and authorising officer as from 6th September, 1976.

L. E. MCCARREY,
Under Treasurer.

20th September, 1976.

LAND AGENTS ACT, 1921.

Application for Transfer of a License.

To the Court of Petty Sessions at Perth:

I, CLIVE RICHARD GERMON, of Lot 1, Ranford Road, Gosnells, hereby apply on my own behalf trading as Clive Germon; for the license currently issued to Clive Richard Germon; on behalf of a firm Laurence A. Byatt & Associates, to be transferred to me to carry on business as a Land agent at 1032 Wellington Street, West Perth.

Dated the 27th day of September, 1976.

C. R. GERMON,
Signature of Applicant (Transferee).

I, Clive Richard Germon, concur in this application.

C. R. GERMON,
Signature of Transferor.

Appointment of Hearing.

I hereby appoint the 2nd day of November, 1976 at 2.15 o'clock in the afternoon as the time for the hearing of the foregoing application at the Court of Petty Sessions at Perth.

Dated the 27th day of September, 1976.

K. W. SHEEDY,
Clerk of Petty Sessions.

Objection to the granting of the license may be served on the applicant and the Clerk of Petty Sessions at any time prior to seven days before the date appointed for the hearing.

Public Service Board,
Perth, 28th September, 1976.

THE following promotions have been approved:—

J. O. Watts, Assistant Auditor, C-II-4, to be Assistant Auditor, C-II-5, Audit Department as from September 17, 1976.

M. Murphy, Social Worker, Level 1, to be Senior Social Worker, Level 2, Field Division, Department for Community Welfare as from August 6, 1976.

R. J. Larcombe, Clerk, C-II-1, to be Clerk, C-II-1/2, Public Office, Family Court, Crown Law Department as from September 10, 1976.

C. P. Roycroft, Clerk, C-IV, to be Clerk, C-II-1, Fremantle Court Office, Crown Law Department as from September 17, 1976.

G. P. Buchholz, Clerk, C-IV, Education Department, to be Clerk, C-II-1, General Section, Clerical Branch, Department of Labour and Industry as from September 3, 1976.

E. J. Duda, Clerk, C-IV, Metropolitan Water Board, to be Clerk, C-II-1, Services Section, Clerical Branch, Department of Labour and Industry as from September 3, 1976.

D. Carbone, Clerk, C-IV, to be Clerk, C-II-1, Inspection Branch, Local Government Department as from September 17, 1976.

V. C. Ferdinands, Clerk, C-IV, to be Clerk, C-II-1, Inspection Branch, Local Government Department as from September 17, 1976.

G. Bartoli, Clerk, C-II-2, to be Senior Clerk, C-II-3, Clerical Section, Irrabena Clinic, Mental Deficiency Division, Mental Health Services as from September 17, 1976.

H. S. Martin, Supervisor Relieving, G-II-4/5, Public Works Department, to be Supervisor, G-II-4/5, General Section, Graylands and Swanbourne Hospitals, Mental Health Services as from August 6, 1976.

G. L. Billing, Clerk, C-II-2, to be Clerk Relieving, C-II-3/4, Kalgoorlie Outstation, Department of Mines as from September 3, 1976.

F. Q. Laslett, Clerk, C-II-2, Education Department, to be Clerk, C-II-2, Operations South Branch, Engineering Division, Public Works Department as from September 3, 1976.

M. E. Simms, Inspector, Level 1, Department of Labour and Industry, to be Engineer, Level 1, Plant Section Mechanical and Plant Branch, Engineering Division, Public Works Department as from August 27, 1976.

THE following resignations have been accepted:—

Name; Department; Date.
G. F. Gishubl; Agriculture; 30/9/76.
V. E. Todd; Agriculture; 23/9/76.
S. M. Gannon; Crown Law; 7/9/76.
L. M. Remic; Crown Law; 15/9/76.
J. Orton; Education; 1/9/76.
N. R. Woulfe; Education; 20/8/76.
R. A. Marinovich; Industrial Development; 7/10/76.
S. A. Blackmore; Labour and Industry; 12/8/76.
M. A. Nash; Labour and Industry; 20/8/76.
J. Harrison; Lands and Surveys; 17/9/76.
R. S. Ridley; Lands and Surveys; 30/9/76.
D. J. Rhatigan; Local Government; 24/9/76.
W. M. Lee; Metropolitan Water Board; 20/8/76.
R. R. Preece; Metropolitan Water Board; 5/8/76.
J. L. Struthers; Metropolitan Water Board; 29/10/76.
P. F. Bennetts; Police; 10/9/76.
D. R. Clyne; Police; 10/9/76.
M. D. Harris; Public Health; 1/10/76.
W. J. Adshead; Public Works; 3/9/76.
J. Keay; Public Works; 30/9/76.
D. J. King; Road Traffic Authority; 16/9/76.
V. J. Marrable; Treasury; 17/9/76.

THE following retirement has been approved:—

F. Love; Agriculture; 15/10/76.

THE following appointments have been confirmed:—

Name; Position; Department; Date.
Carrick, Michael John; Research Officer, Level 2; Agriculture; 22/3/76.
Chambers, Sarah Elizabeth; Typist, Esperance, C-V; Community Welfare; 13/1/76.
Giglia, Luigi Calogero; Clerk, C-IV; Corrections; 10/3/76.
Indermaur, David William; Psychologist, Level 1; Corrections; 21/1/76.
Semmens, Christopher Gerard; Psychologist, Level 1; Corrections; 27/1/76.
Priest, Beverly Marilyn; Typist Relieving, C-V; Government Stores; 19/3/76.

Pinker, Carol Anne; Clerical Assistant, C-VI; Harbour and Light; 2/3/76.

Harvey, Gail Doreen; Clerical Assistant, C-VI; Medical; 27/1/76.

Davison, Tania Jean; Graduate Welfare Officer, Level 2/8; Mental Health Services; 29/3/76.

Hanley, Gay Margaret; Graduate Welfare Officer, Level 2/8; Mental Health Services; 29/3/76.

Moran, Terence Michael James; Clerk, C-IV; Mental Health Services; 11/3/76.

Prosser, Pamela Ann; Physiotherapy Assistant, G-VII-1; Mental Health Services; 26/3/76.

Ozolins, Biruta; Clerk Typist, C-V; Police; 17/3/76.

Staltari, Dominic; Clerical Assistant, C-VI; Police; 12/3/76.

Susnjar, Helen; Clerk Typist, C-V; Police; 17/3/76.

Miller, Marie; Dental Therapist, G-I; Public Health; 1/2/76.

Wrangmore, Lynette Edith; Laboratory Assistant, G-X; Public Health; 8/3/76.

Paterson, Gregory Ian; Architect, Level 1; Public Works; 1/12/75.

Sara, Robert George; Supervisor, G-II-4/5; Public Works; 29/3/76.

Smith, Charles Oliver; Architect, Metropolitan Construction, Level 3; Public Works; 29/3/76.

Bennett, Susan; Clerical Assistant, C-VI; Road Traffic Authority; 4/3/76.

Easby, John Douglas; Examiner, G-II-1; Road Traffic Authority; 19/3/76.

Fijac, Catherine Marie; Clerical Assistant, C-VI; Road Traffic Authority; 23/3/76.

Meyerkort, Peter Alexander; Clerk, C-IV; Road Traffic Authority; 2/3/76.

Ramsay, Catherine Joan; Clerical Assistant, C-VI; Road Traffic Authority; 9/3/76.

Badenko, Victor; Clerk, C-IV; State Housing Commission; 29/3/76.

Harman, Anne Caroline; Assistant Inspector, G-VII-3; State Housing Commission; 16/5/75.

Holland, David; Supervisor, G-II-3; State Housing Commission; 1/4/76.

Jones, Stephen Warwick; Clerk, C-IV; State Housing Commission; 1/4/72.

Keogh, Wendy Barbara; Clerk, C-IV; State Housing Commission; 30/3/76.

McQueen, Shane Francis; Clerk, C-IV; State Housing Commission; 30/3/76.

Newton, Jennifer Louise; Clerk, C-IV; State Housing Commission; 30/3/76.

Saunders, Anne Lynette; Clerk, C-IV; State Taxation; 26/3/76.

Rowell, Christine Margaret; Tourist Officer, C-IV; Tourism; 15/3/76.

Leppard, Nola Valerie; Typist, C-V; Town Planning; 25/2/76.

Bailey, Merran Rose; Accounting Machinist, C-V; Treasury; 29/3/76.

Curelic, Peter John; Clerk, C-IV; Treasury; 2/2/76.

THE following offices have been created:—

Item 12 0495, Clerk, C-II-34, Conveyancing Branch, Public Trust Office, Crown Law Department.

Item 14 6515, Cameraman Grade 1, G-II-4, Audio Visual Education Branch, Technical Education Division, Education Department.

Item 14 6547, Film Maintenance Assistant, G-VII-1/3, Audio Visual Education Branch, Technical Education Division, Education Department.

Item 09 5155, Clerk Boston, C-IV, Hostels and Day Centres Section, Mental Deficiency Division, Mental Health Services.

Item 32 6710, Supervisor Grade 1, G-II-4, Supervision Branch, Architectural Division, State Housing Commission.

THE following offices have been abolished:—

Item 09 1470, Laboratory Assistant, G-X, General Section, Graylands and Swanbourne Hospitals Branch, Mental Health Services.

Item 12 0250, Clerk, C-IV, Group One Section, Trust Branch, Public Trust Office, Crown Law Department.

The title and/or classification of the following offices have been amended:—

Item 14 0001, occupied by D. Mossenson, Special 5, Administrative Division, Education Department amended from Director General of Education to Director General with effect from September 21, 1976.

Item 14 0005, occupied by S. W. Woods, Level 5, Administrative Division, Education Department amended from Deputy Director General of Education to Deputy Director General with effect from September 21, 1976.

Item 14 0008, occupied by A. N. Stewart, Level 4A, Administrative Division, Education Department amended from Assistant Director General of Education Administration to Assistant Director General (Resources) with effect from September 21, 1976.

Item 14 0012, occupied by H. W. Loudon, Level 4A, Administrative Division, Education Department amended from Assistant Director General of Education Personnel to Assistant Director General (Schools and Services) with effect from September 21, 1976.

Item 14 0315, occupied by J. Inglis, Level 3, Professional Branch, Education Department amended from Assistant Director of Primary Schools to Assistant Director of Schools with effect from September 21, 1976.

Item 14 0330 occupied by H. A. Pearson, Level 3, Professional Branch, Education Department amended from Assistant Director Secondary Schools to Assistant Director of Schools with effect from September 21, 1976.

Item 14 0335, vacant, Level 3, Professional Branch, Education Department amended from Assistant Director Primary Staffing to Assistant Director of Staffing with effect from September 21, 1976.

Item 14 0340, occupied by J. W. Davies, Level 3, Professional Branch, Education Department amended from Assistant Director Secondary Staffing to Assistant Director of Staffing as from September 21, 1976.

Item 14 0370, occupied by R. M. Watkins, Level 2, Professional Branch, Education Department amended from District Superintendent to Superintendent of Education with effect from September 21, 1976.

Item 14 0380, occupied by J. E. H. West, Level 2, Professional Branch, Education Department amended from District Superintendent to Superintendent of Education with effect from September 21, 1976.

Item 14 0390, occupied by R. R. Oliver, Level 2, Professional Branch, Education Department amended from District Superintendent to Superintendent of Education with effect from September 21, 1976.

Item 14 0400, occupied by D. L. Jones, Level 2, Professional Branch, Education Department amended from District Superintendent to Superintendent of Education with effect from September 21, 1976.

Item 14 0410, occupied by B. L. Gaines, Level 2, Professional Branch, Education Department amended from District Superintendent to Superintendent of Education with effect from September 21, 1976.

Item 14 0430, occupied by L. D. Phillips, Level 2, Professional Branch, Education Department amended from District Superintendent to Superintendent of Education with effect from September 21, 1976.

Item 14 0440, occupied by C. W. Mason, Level 2, Professional Branch, Education Department amended from District Superintendent to Superintendent of Education with effect from September 21, 1976.

Item 14 0450, occupied by G. R. Watt, Level 2, Professional Branch, Education Department amended from District Superintendent to Superintendent of Education with effect from September 21, 1976.

Item 14 0460, occupied by K. B. Currie, Level 2, Professional Branch, Education Department amended from District Superintendent to Superintendent of Education with effect from September 21, 1976.

Item 14 0470, vacant, Level 2, Professional Branch, Education Department amended from District Superintendent to Superintendent of Education with effect from September 21, 1976.

Item 14 0475, occupied by F. J. O'Sullivan, Level 2, Professional Branch, Education Department amended from District Superintendent to Superintendent of Education with effect from September 21, 1976.

Item 14 0480, vacant, Level 2, Professional Branch, Education Department amended from District Superintendent to Superintendent of Education with effect from September 21, 1976.

Item 14 0485, occupied by C. P. Bant, Level 2, Professional Branch, Education Department amended from District Superintendent to Superintendent of Education with effect from September 21, 1976.

Item 14 0490, occupied by R. A. Green, Level 2, Professional Branch, Education Department amended from District Superintendent to Superintendent of Education with effect from September 21, 1976.

Item 14 0495, occupied by J. W. Read, Level 2, Professional Branch, Education Department amended from District Superintendent to Superintendent of Education with effect from September 21, 1976.

Item 14 0500, occupied by D. Wright, Level 2, Professional Branch, Education Department amended from District Superintendent to Superintendent of Education with effect from September 21, 1976.

Item 14 0505, occupied by B. J. Courtney, Level 2, Professional Branch, Education Department amended from District Superintendent to Superintendent of Education with effect from September 21, 1976.

Item 14 0510, occupied by M. F. Bennett, Level 2, Professional Branch, Education Department amended from Superintendent Secondary General to Superintendent of Education with effect from September 21, 1976.

Item 14 0515, occupied by F. Y. Gatti, Level 2, Professional Branch, Education Department amended from Superintendent of Secondary Education to Superintendent of Education with effect from September 21, 1976.

Item 14 0520, vacant, Level 2, Professional Branch, Education Department amended from Superintendent Secondary Mathematics to Superintendent of Education (Mathematics) with effect from September 21, 1976.

Item 14 0530, occupied by H. F. Duncan, Level 2, Professional Branch, Education Department amended from Superintendent Technical Education to Superintendent of Education (Technical) with effect from September 21, 1976.

Item 14 0535, vacant, Level 2, Professional Branch, Education Department amended from Superintendent Technical Education to Superintendent of Education (Technical) with effect from September 21, 1976.

Item 14 0540, occupied by E. P. Miller, Level 2, Professional Branch, Education Department amended from Superintendent of Manual Arts, to Superintendent of Education (Manual Arts) with effect from September 21, 1976.

Item 14 0550, occupied by R. C. Horner, Level 2, Professional Branch, Education Department amended from Superintendent Technical Education to Superintendent of Education (Technical) with effect from September 21, 1976.

Item 14 0551, vacant, Level 2, Professional Branch, Education Department amended from Superintendent Pre-School Education to Superintendent of Education (Pre-School) with effect from September 21, 1976.

Item 14 0552, occupied by K. J. Brehaut, Level 2, Professional Branch, Education Department amended from Superintendent Technical Education to Superintendent of Education (Technical) with effect from September 21, 1976.

Item 14 0553, occupied by I. G. Peate, Level 2, Professional Branch, Education Department amended from Superintendent to Superintendent of Education (Technical) with effect from September 21, 1976.

Item 14 0555, occupied by L. W. Cochrane, Level 2, Professional Branch, Education Department amended from Superintendent Technical Education Apprentices Training, to Superintendent of Education (Technical) with effect from September 21, 1976.

Item 14 0560, vacant, Level 2, Professional Branch, Education Department amended from Superintendent Technical Education to Superintendent of Education (Technical) with effect from September 21, 1976.

Item 14 0570, occupied by R. S. Sampson, Level 2, Professional Branch, Education Department amended from Superintendent of Art, to Superintendent of Education (Arts and Crafts) with effect from September 21, 1976.

Item 14 0590, occupied by K. H. E. Catterall, Level 2, Professional Branch, Education Department amended from Superintendent of Guidance and Special Education to Superintendent of Education (Guidance) with effect from September 21, 1976.

Item 14 0600, occupied by P. F. Gunning, Level 2, Professional Branch, Education Department amended from Superintendent Secondary Education English to Superintendent of Education (English) with effect from September 21, 1976.

Item 14 0610, occupied by C. H. Griffiths, Level 2, Professional Branch, Education Department amended from Superintendent Secondary Education Sciences to Superintendent of Education (Science) with effect from September 21, 1976.

Item 14 0615, vacant, Level 2, Professional Branch, Education Department amended from Superintendent of Secondary Education General to Superintendent of Education with effect from September 21, 1976.

Item 14 0620, occupied by I. E. Fraser, Level 2, Professional Branch, Education Department amended from Superintendent of Planning to Superintendent of Education (Research) with effect from September 21, 1976.

Item 14 0625, occupied by J. E. L. Down, Level 2, Professional Branch, Education Department amended from Superintendent of Secondary Education General to Superintendent of Education with effect from September 21, 1976.

Item 14 0630, occupied by D. E. Plozza, Level 2, Professional Branch, Education Department amended from Superintendent of Home Economics, to Superintendent of Education (Home Economics) with effect from September 21, 1976.

Item 14 0640, occupied by J. Morton, Level 2, Professional Branch, Education Department amended from Superintendent of Infants and Kindergartens to Superintendent of Education with effect from September 21, 1976.

Item 14 0650, occupied by N. Richards, Level 2, Professional Branch, Education Department amended from Superintendent of Secondary Education to Superintendent of Education with effect from September 21, 1976.

Item 14 0660, occupied by R. B. Trainor, Level 2, Professional Branch, Education Department amended from Superintendent of In Service Training to Superintendent of Education (Teacher Development) with effect from September 21, 1976.

Item 14 0665, occupied by P. L. Barrett, Level 2, Professional Branch, Education Department amended from Superintendent of Buildings to Superintendent of Education (Buildings) with effect from September 21, 1976.

Item 14 0670, occupied by E. A. Nottage, Level 2, Professional Branch, Education Department amended from Superintendent of Music to Superintendent of Education (Music) with effect from September 21, 1976.

Item 14 0675, occupied by E. Styles, Level 2, Professional Branch, Education Department amended from Superintendent of Secondary Education Social Studies to Superintendent of Education (Social Studies) with effect from September 21, 1976.

Item 14 0680, occupied by G. A. Smith, Level 2, Professional Branch, Education Department amended from Superintendent of Audio Visual Aids to Superintendent of Education (Audio Visual) with effect from September 21, 1976.

Item 14 0690, occupied by E. Hinchcliffe, Level 2, Professional Branch, Education Department amended from Superintendent of Publications to Superintendent of Education (Publications) with effect from September 21, 1976.

Item 14 0700, vacant, Level 2, Professional Branch, Education Department amended from Superintendent of Physical Education to Superintendent of Education (Physical and Health) with effect from September 21, 1976.

Item 14 0705, vacant, Level 2, Professional Branch, Education Department amended from Superintendent of Youth Education to Superintendent of Education (Youth) with effect from September 21, 1976.

Item 14 0710, occupied by G. Atkinson, Level 2, Professional Branch, Education Department amended from Superintendent of Library Services to Superintendent of Education (Library Services) with effect from September 21, 1976.

Item 14 0720, occupied by R. M. Tompkins, Level 2, Professional Branch, Education Department amended from Superintendent of Guidance and Special Education to Superintendent of Education (Special Education) with effect from September 21, 1976.

Item 14 0725, occupied by C. F. Mounsey, Level 2, Professional Branch, Education Department amended from Superintendent of Aboriginal Education to Superintendent of Education (Aboriginal Education) with effect from September 21, 1976.

Item 14 0730, occupied by M. J. Angus, Level 2, Professional Branch, Education Department amended from Superintendent of Research to Superintendent of Education (Research) with effect from September 21, 1976.

Item 14 0740, occupied by L. J. Fox, Level 2, Professional Branch, Education Department amended from Superintendent of Secondary Education to Superintendent of Education (Foreign Languages) with effect from September 21, 1976.

Item 14 0770, occupied by K. J. Betjeman, Level 2, Professional Branch, Education Department amended from Superintendent of Secondary Education to Superintendent of Education (Science) with effect from September 21, 1976.

Item 30 0155, occupied by C. Hartley, Level 1, Professional Branch, Harbour and Light Department amended from Nautical Advisor to Superintendent (Nautical and Pilotage Services) with effect from September 23, 1976.

Item 09 0200, vacant, Pharmacy Section, Mental Health Services, amended from Laboratory Attendant, G-XII-1, to Dispenser, G-II-1, with effect from September 22, 1976.

EXAMINATIONS FOR THE MAGISTRACY.

EXAMINATIONS for the Magistracy will be held during the week commencing Monday, November 29, 1976. Notice of intention to sit should be given to the Chairman of the Magisterial Examination Board, Court of Petty Sessions, Beaufort Street, Perth, not later than November 1, 1976.

G. H. COOPER,

Chairman, Public Service Board.

September 28, 1976.

STATE HOUSING COMMISSION.

Architectural Division.

SUPERVISOR GRADE 1 (2 POSITIONS).

Temporary.

Salary: \$10 498-\$10 842.

Qualifications: A knowledge of all aspects of the building trade would be an advantage.

Current driving licence is essential.

Duties: Supervise the construction, prepare and submit progress reports and recommendations in connection with all building contracts. Undertake country duty and residence when directed. Liaise with Local Authorities and other Government Departments when required. Full list of duties available from the Public Service Board.

Conditions of Service: Standard conditions for temporary employees.

Applications: On standard application form available from the Public Service Board, close 8th October, 1976.

VACANCIES IN THE PUBLIC SERVICE

Department	Item No.	Position	Classn.	Salary
				\$
Closing October 8, 1976				
Agriculture	01 2830	Field Technician Grade 1, Poultry Branch, Animal Division (a) (10) (11)	G-II-5/6	11 181-12 273
Agriculture	01 5386	Field Assistant, Plant Breeding Section, Agronomy Branch, Wheat and Sheep Division (a) (11) (12)	G-X	3 456 (under 17 yrs)-8 340
Agriculture	01 5410	Field Assistant	G-X	3 456 (under 17 yrs)-8 340
		or	or	or
		Field Technician Grade 2, Cereal Testing Section, Agronomy Branch, Wheat and Sheep Division (a) (11) (13)	G-II-1/4	8 622-10 842
Agriculture	01 6772	Field Assistant	G-X	5 535 (19 yrs)-8 340
		or	or	or
		Field Technician Grade 2, Soil Conservation Service, Soils Division (a) (13) (16)	G-II-1/4	8 622-10 842
Chief Secretary's	04 0350	Clerk, Strong Room Section, General Registry Branch, Registrar General's Office	C-II-3	9 920-10 243
Crown Law	11 1018	Probation and Parole Supervisor, Probation and Parole Office (30)	Level 3	14 285-15 292
Crown Law	11 4018	Senior Accounting Machinist, Local Court Perth, Court Offices Branch	C-III-1	7 577-7 752
Crown Law	12 0325	Trust Officer Grade 1, Group Three Section, Trust Branch, Public Trust Office	C-II-5/6	11 273-12 352
Crown Law	13 0240	Clerk In Charge, Caveats Branch, Office of Titles	C-II-8	13 822-14 188
Education	14 0110	Clerk Internal Audit, Internal Audit Section	C-II-1/2	8 718-9 600
Education	14 5040	Laboratory Technician Grade 3, Carlisle Technical School, Technical Education Division (a) (20)	G-II-1/2	8 622-9 523
Fisheries and Wildlife	16 0552	Assistant Research Vessel, Fisheries Research Branch (a)	G-VII-1/2	4 763 (18 yrs)-7 915 (17)
Industrial Development	18 0135	Clerk, Development Branch, Division of Development	C-II-2	9 308-9 600
Lands and Surveys....	20 2285	Clerk, Clerical Section, Accounts Branch	C-II-1	8 718-9 014
Mental Health Services	09 5320	Physiotherapist, Irrabeena Clinic, Mental Deficiency Division (a) (18) (19)	Level 1	9 277-13 076
Metropolitan Water Board	22 0851	Accounting Services Officer, Services Branch, Accounts Division	C-II-6	11 982-12 352
Metropolitan Water Board	22 0860	Clerk, Services Branch, Accounts Division	C-II-1	8 718-9 014
Metropolitan Water Board	22 5060	Engineer, Water Supply and Maintenance Branch, Engineering Division (a) (21)	Level 1	9 633-13 076
Mines	23 0790	Clerk, Kalgoorlie Section, Outstations Branch	C-II-2	9 308-9 600
Police	25 1201	Clerk Relieving, Relieving Staff Section, Clerical Branch	C-II-1	8 718-9 014
Public Works	29 0967	Relief Clerk, Relieving Staff Section, Accounts Division (24)	C-II-1	8 718-9 014
Public Works	29 3871	Drafting Assistant, Harbours and Rivers Section, Design Office, Engineering Division (a) (2)	G-XI	3 447 (under 17 years)-9 523
Public Works	29 4105	Technical Officer, Reprographic Services Section, Design Office, Engineering Division	G-II-1	8 622-8 919
Public Works	29 5500	Mechanical and Plant Engineer, Executive Section, Mechanical and Plant Branch, Engineering Division	Level 8	25 767
Public Works	29 6983	Architect 2nd in Charge, Design Office, Planning, Design and Investigation Branch, Architectural Division	Level 4	19 106-20 207
State Taxation	33 2175	Inspector Grade 2, Returns Section, Stamp Duties Division	C-II-1/2	8 718-9 600
Treasury	35 2270	Advisory Officer, Advisory Services Section, Superannuation Board	C-II-4	10 582-10 930
Agriculture	01 6587	Adviser Rangeland Management Branch, Soils Division (a) (32) (33) (34) (35)	Level 1	9 892-13 076
			or	or
			Level 2	13 652-14 896 (31)
Tourism	27 2510	Marketing Assistant, Marketing Branch	C-II-2	9 308-9 600
Closing October 15, 1976				
Agriculture	01 1530	Clerk Salaries, Accounts Branch	C-II-3	9 920-10 243
Community Welfare	10 0175	Clerk, Staff Branch	C-II-1	8 718-9 014
Community Welfare	10 1050	Senior Social Worker, Field Division (a) (3) (4) (5)	Level 2	13 367-13 940
Community Welfare	10 1070	Social Worker	Level 1	9 277-13 076
	1265	or	or	or
	1283	Graduate Welfare Officer	Level 2/8	9 277-13 076
		or	or	or
		District Officer, Field Division (a) (15) (22) (25) (26)	G-II-2/6	9 215-12 273 (23)
Community Welfare	10 1854	Day Care Officer, Early Childhood Services, Field Division (a) (7) (8)	Level 6/7	11 341-12 419
Community Welfare	10 3236	Social Worker, Institutional Services Division (a) (9) (14)	Level 1	9 277-13 076
Crown Law	11 0400	Clerk, Records Branch....	C-II-2	9 308-9 600
Labour and Industry	19 0118	Clerk, Relieving, General Section, Clerical Branch	C-II-2	9 308-9 600
State Housing Commission	32 1010	Clerk, Records Section, General Branch	C-II-1	8 718-9 014
Tourism	27 4560	Tourist Officer, Sydney Travel Centre	C-IV	3 591 (under 17 yrs)-8 517 (6)
Crown Law	11 2490	Commissioner, Corporate Affairs Office (a) (27)	A-I-4	19 665

VACANCIES IN THE PUBLIC SERVICE—*continued*

The possession of, or progress towards, an appropriate tertiary level academic qualification will be considered a factor, increasing in importance with the level of classification, when determining efficiency of applicants in the Clerical Division.

(a) Applications also called outside the Service under section 24.

(2) (a) Drafting Assistants under the age of twenty-one years:

(i) Junior Certificate in five subjects including English, Mathematics II or III and Drawing or Art;
OR

(ii) Achievement Certificate at third year level including English, Social Studies and Science at Intermediate level and Mathematics at Advanced or Ordinary level and one subject out of Art, Technical Drawing Applied, Drafting or Technical Drawing, or approved equivalent qualifications;
OR

(iii) Any appropriate subjects obtained after Junior to Achievement Certificate in drafting certificate courses or Leaving will be accepted for any of the above mandatory subjects.

(b) Drafting Assistants twenty-one years of age and over:

(i) Any of the academic qualifications set out in (a) above, together with at least two years' appropriate drawing office experience;
OR

(ii) Relevant trade experience plus three years' appropriate drawing office experience;
OR

(iii) Five years' appropriate drawing office experience.

(3) Eligibility for full membership of the Australian Association of Social Workers, plus a minimum of two years post graduate experience with preference being given to applicants with interest or experience in the field of child care, child development and family therapy.

(4) The applicant will be located in Perth and there will be opportunity for occasional travel throughout the State.

(5) Current Driver's licence essential. Own vehicle required with mileage allowance payable for use on official business within the metropolitan area.

(6) Interstate Allowance:—

Married Man—\$300 per annum.

Single Man—\$150 per annum.

(7) A University degree in one of the Social Sciences or a Kindergarten Teachers Certificate or an acceptable equivalent tertiary qualification. Practical experience in the field of early childhood services desirable but not essential. Current driver's licence essential plus own vehicle required with mileage allowance payable for use on official business within the metropolitan area.

(8) LOCATION: Perth and required to travel within the metropolitan area visiting Day Care and Family Care Centres and occasional visits to country centres.

(9) Eligibility for full membership of the Australian Association of Social Workers.

(10) Diploma of recognised agricultural college or approved equivalent plus a minimum of ten years experience covering all aspects of broiler production.

(11) LOCATION: South Perth.

(12) Achievement Certificate with intermediate passes in English, Social Studies and Science and an ordinary pass in Mathematics or approved equivalent.

Preference for Leaving Certificate with passes in English and Science subjects or Diploma of a recognised Agricultural College. Allowance paid for Diploma.

(13) Field Assistant:

Achievement Certificate with intermediate passes in English, Social Studies and Science and an ordinary pass in Mathematics or approved equivalent. Preference for Leaving Certificate with passes in English and Science subjects or Diploma of a recognised Agricultural College. Allowance paid for Diploma.

Field Technician:

Diploma from a recognised Agricultural College or Leaving Certificate in five approved subjects including English plus Departmental examination in field techniques. Minimum age 21 years. Minimum relative experience of 6 months.

(14) LOCATION: McCall Centre, Mosman Park.

(15) Social Worker—eligibility for full membership of the Australian Association of Social Workers.

Graduate Welfare Officer—appropriate University degree or equivalent and experience in relevant field.

District Officer—Leaving Certificate or other relevant qualifications or experience in an appropriate field considered.

(16) LOCATION: At a country District Office. Current vacancies are at Moora and Narrogin. Appointment may be to these or other country centres in accordance with a successful applicant's experience and in-service training needs. Transfers may occur later to meet staff deployment needs in the future.

(17) 20 per cent commuted overtime allowance of gross annual salary (whilst at sea) payable.

(18) Applicants should possess qualifications acceptable for registration with the Physiotherapy Registration Board of Western Australia.

(19) LOCATION: Perth metropolitan area, although a small amount of country travel may be necessary.

(20) Eligibility for membership of Australian Institute of Automotive Mechanical Engineers or approved equivalent, together with extensive experience in automotive mechanical and electrical repairs including supervisory experience.

(21) Eligible for admission as a graduate member to the Institute of Engineers Australia.

(22) Experience or an interest in Community Development work an advantage.

(23) District Allowance payable where applicable.

(25) LOCATION: Pilbara and Kimberley Regions.

(26) Possession of a current Driver's Licence essential. Officer will be stationed in a country centre and required to travel within a specified district. Departmental vehicle available for use on official business. Government Employees Housing Authority residence available.

(27) Appropriate tertiary qualifications are required.

(30) LOCATION: Albany District Office.

(31) Plus District allowance of \$1 203 per annum Married or \$602 per annum single.

(32) Four year university degree in Agricultural Science with emphasis on ecological studies or an approved equivalent science degree with majors in ecological botany. Considerable experience required for appointment at Level 2.

(33) LOCATION: Derby.

(34) ACCOMMODATION: Married and single accommodation available for rent.

(35) A vehicle is provided for official use.

Applications are called under section 34 of the Public Service Act, 1904–1975, and are to be addressed to the Chairman, Public Service Board, and should be made on the prescribed form, obtainable from the offices of the various Permanent Heads of Departments.

G. H. COOPER,
Chairman, Public Service Board.

PUBLIC SERVICE ARBITRATION ACT 1966-1975

DETERMINATION—SOCIAL TRAINERS—
MENTAL HEALTH SERVICES

PURSUANT to Section 12 of the Public Service Arbitration Act 1966-1975, notice is hereby given that the titles, salaries or salary ranges allocated to offices, and salary within each salary range so allocated to the following offices covered by the Social Trainers (Mental Deficiency Division, Mental Health Services) Salaries Allowances and Conditions Award 1976, No. 14 of 1976 as at December 1, 1975 shall be in accordance with the following determination.

The salaries or salary ranges allocated are indicated by the following classification codes.

	Per Annum \$
1. Trainee Social Trainer	3 642
	4 261
	4 951
	5 592
	6 130
	6 366
2. Social Trainer	6 989
	7 131
	7 296
	7 530
3. Social Trainer (Special)	7 795
4. Senior Social Trainer	8 072
	8 347
5. Tutor	8 632
Supervisor Day Centre	8 927
Supervisor Domiciliary	
6. Supervisor—Other Units	9 223
(a) 25 and under bed capacity	9 535
(b) 26 and over bed capacity	9 853
	10 167

Position	Name	Range	Rate 30-11-75	Rate 1-12-75
			\$	\$

PYRTON				
Trainee Social Trainer	Adamson, S. M.	1	5 169	6 130
Social Trainer	Ager, P. S.	2	6 766	7 131
Trainee Social Trainer	Anderson, R. T.	1	5 169	6 130
Trainee Social Trainer	Anthony, M. I. M.	1	5 169	6 130
Trainee Social Trainer	Armstrong, V. I.	1	5 169	6 130
Social Trainer	Baker, F. W. F.	2	6 766	7 131
Social Trainer	Barker, V.	2	7 420	7 530
Social Trainer	Baumgarton, P. A.	2	7 088	7 296
Social Trainer	Bennett, K. L.	2	7 088	7 296
Trainee Social Trainer	Beverwijk, H. D.	1	5 629	6 130
Trainee Social Trainer	Birch, R. F.	1	5 629	6 366
Trainee Social Trainer	Bird, P. W.	1	5 169	6 130
Social Trainer	Blaker, L.	2	6 434	6 989
Trainee Social Trainer	Blockley, T. A.	1	5 169	6 130
Trainee Social Trainer	Boeder, K.	1	5 169	6 130
Social Trainer	Boyd, C. E.	2	7 420	7 530
Trainee Social Trainer	Brazowski, A. R.	1	5 629	6 366
Senior Social Trainer	Brazowski, E. R.	4	7 934	8 072
Social Trainer	Briard, M.	2	6 434	6 989
Trainee Social Trainer	Brien, E. A.	1	5 169	6 130
Trainee Social Trainer	Brooks, R.	1	5 629	6 366
Social Trainer	Brown, H. E.	2	6 434	6 989
Social Trainer	Brown, S. M.	2	6 434	6 989
Trainee Social Trainer	Bunce, B.	1	5 169	6 130
Trainee Social Trainer	Burns, L.	1	5 169	6 130
Social Trainer	Cain, C. J.	2	6 766	7 131
Trainee Social Trainer	Calnon, W. P.	1	5 629	6 366
Trainee Social Trainer	Campbell, F. O.	1	5 629	6 366
Social Trainer	Canet, G. J.	2	7 088	7 296
Social Trainer	Camille, S.	2	7 420	7 530
Trainee Social Trainer	Cannell, K.	1	5 169	6 130
Trainee Social Trainer	Carberry, R. D.	1	5 169	6 130
Trainee Social Trainer	Carruthers, J. G.	1	5 629	6 366
Social Trainer	Cates, R. L.	2	6 766	7 131
Social Trainer	Chapman, D. P.	2	7 420	7 530
Trainee Social Trainer	Chapman, E.	1	5 629	6 366
Social Trainer	Clark, V. M.	2	7 420	7 530

Position	Name	Range	Rate 30-11-75	Rate 1-12-75
			\$	\$
Trainee Social Trainer	Cleaver, J.	1	5 629	6 366
Trainee Social Trainer	Clifton, A. E.	1	5 629	6 366
Social Trainer	Contos, B.	2	6 766	7 131
Trainee Social Trainer	Croxton, I. L.	1	5 169	5 592
Social Trainer	Cunningham, L.	2	6 434	6 989
Social Trainer	Darby, C. M.	2	6 434	6 989
Trainee Social Trainer	David, R.	1	5 629	6 366
Social Trainer	Day, P.	2	6 434	6 989
Trainee Social Trainer	Deimel, R.	1	5 629	6 366
Social Trainer	Dickinson, D. J.	2	6 434	6 989
Supervisor	Dobson, B. L.	6(b)	9 543	10 167
Trainee Social Trainer	Duffey, P.	1	5 169	6 130
Trainee Social Trainer	Eames, L.	1	5 629	6 130
Senior Social Trainer	Edmondson, A.	4	8 118	8 347
Trainee Social Trainer	Edom, R. L.	1	5 629	6 366
Social Trainer	Egerton, D.	2	7 420	7 530
Trainee Social Trainer	Eichler, K. C.	1	5 169	6 130
Trainee Social Trainer	Erceg, A. M.	1	5 169	6 130
Trainee Social Trainer	Evans, V.	1	5 629	6 366
Social Trainer	Ewings, T. J.	2	7 420	7 530
Trainee Social Trainer	Falkiner, A. W.	1	5 169	6 130
Social Trainer	Falloon, F.	2	6 434	6 989
Senior Social Trainer	Fancote, B.	4	7 934	8 072
Trainee Social Trainer	Ferguson, S. M.	1	5 629	6 366
Trainee Social Trainer	Filby, M. W.	1	5 169	6 130
Social Trainer	Flynn, B. J.	2	6 766	7 131
Social Trainer	Flynn, S. J.	2	7 088	7 296
Social Trainer	Fosberry, G. M.	2	6 434	6 989
Social Trainer	Foster, V. E.	2	6 766	7 131
Supervisor	Franklin, C. W.	6(b)	9 543	10 167
Trainee Social Trainer	Franklin, J. V.	1	5 629	6 366
Senior Social Trainer	Freedman, H.	4	8 118	8 347
Trainee Social Trainer	Gallagher, L. E. M.	1	5 169	6 130
Social Trainer	Gasson, J. H.	2	6 434	6 989
Trainee Social Trainer	Gates, H. M.	1	5 169	6 130
Trainee Social Trainer	Gazey, E. M.	1	5 169	6 130
Senior Social Trainer	Geddes, M.	4	8 118	8 347
Senior Social Trainer	Gerlach, J.	4	7 934	8 072
Trainee Social Trainer	Ghisalberti, A. G.	1	5 629	6 366
Social Trainer	Gianatti, K. Y.	2	6 434	6 989
Trainee Social Trainer	Gibson, M. J. B.	1	5 169	6 130
Social Trainer	Goucher, P.	2	6 434	6 989
Social Trainer	Graf, C.	2	7 088	7 296
Trainee Social Trainer	Grant, A. C.	1	5 629	6 366
Trainee Social Trainer	Greaves, V.	1	5 629	6 366
Trainee Social Trainer	Greene, A. L.	1	5 169	6 130
Trainee Social Trainer	Greer, W.	1	5 629	6 366
Trainee Social Trainer	Grieve, J.	1	5 169	6 130
Social Trainer	Griffin, K. M.	2	7 088	7 296
Supervisor	Hall, J.	5	8 804	8 927
Trainee Social Trainer	Harris, P. D.	1	5 169	6 130
Trainee Social Trainer	Harris, R. J.	1	5 169	6 130
Trainee Social Trainer	Harrison, F. H. D.	1	5 169	6 130
Trainee Social Trainer	Harwood, F. E.	1	5 629	6 366
Social Trainer	Hashman, H. D.	2	7 420	7 530
Trainee Social Trainer	Hawke, M. H.	1	5 169	6 130
Trainee Social Trainer	Hayes, A. M.	1	5 169	6 130
Social Trainer	Hayes, P. A.	2	6 766	7 131
Trainee Social Trainer	Hemming, B. R.	1	5 629	6 366
Social Trainer	Herrera, S. M.	2	6 766	7 131
Trainee Social Trainer	Hewitt, C. M.	1	5 169	6 130
Social Trainer	Higgins, M. G.	2	6 766	7 131
Social Trainer	Hodges, J. H.	2	6 434	6 989
Trainee Social Trainer	Hoefgen, P. K.	1	5 169	6 130
Social Trainer	Holmes, K. L.	2	6 766	7 131
Trainee Social Trainer	Hotchkin, M. E.	1	5 169	6 130
Trainee Social Trainer	Irwin, D. M.	1	5 169	6 130
Social Trainer	Irwin, J. M.	2	7 420	7 530
Social Trainer	Jacobs, M. L.	2	6 434	6 989
Trainee Social Trainer	Jacques, M. E.	1	5 629	6 366
Social Trainer	James, T. E. C.	2	6 434	6 989
Social Trainer	Jansen, D.	2	7 088	7 296
Trainee Social Trainer	Jeffrey, F. E.	1	5 629	6 366
Trainee Social Trainer	Jeffrey, R. I.	1	5 169	6 130
Social Trainer	Jenkinson, E.	2	7 088	7 296
Trainee Social Trainer	Johnson, M. E.	1	5 629	6 366
Social Trainer	Jones, L. R.	2	7 088	7 296
Social Trainer	Kelly, E. M.	2	6 766	7 131
Social Trainer	Kelly, T. M.	2	7 088	7 296
Social Trainer	Kempen, J. C.	2	6 434	6 989
Social Trainer	Key, G. S.	2	7 420	7 530
Trainee Social Trainer	Khoo, W. W.	1	5 629	6 366
Social Trainer	King, E. M.	2	7 420	7 530
Trainee Social Trainer	King, M. F.	1	5 169	6 130
Tutor	Kruger, P.	5	8 621	8 632
Social Trainer	Kyle, S. K.	2	6 766	7 131
Trainee Social Trainer	Latimore, M. A.	1	5 629	6 366

Position	Name	Range	Rate 30-11-75	Rate 1-12-75
			\$	\$
Trainee Social Trainer	Lavender, D. E.	1	5 629	6 366
Trainee Social Trainer	Leaver, P. J.	1	5 169	5 592
Trainee Social Trainer	Leigh, C. L.	1	5 169	6 130
Social Trainer	Leggett, A. A.	2	6 434	6 989
Trainee Social Trainer	Letch, K.	1	5 629	6 366
Social Trainer	Leweczko, M. A.	2	7 420	7 530
Social Trainer	Leysenaar, M.	2	6 434	6 989
Social Trainer	Lodders, E.	2	6 434	6 989
Social Trainer	Lucas, A. M.	2	7 420	7 530
Social Trainer	Maisey, T. G.	2	6 434	6 989
Social Trainer	Manson, E.	2	6 434	6 989
Trainee Social Trainer	Marsh, S. F.	1	5 169	6 130
Trainee Social Trainer	Marshall, D.	1	5 169	6 130
Trainee Social Trainer	Martin, R. C.	1	5 629	6 366
Social Trainer	Mawdsley, I. A.	2	7 420	7 530
Senior Social Trainer	Maxwell-Stewart, A.	4	8 118	8 347
Trainee Social Trainer	Meddings, J. K.	1	5 169	6 130
Trainee Social Trainer	Mills, C.	1	5 169	6 130
Trainee Social Trainer	Mitchell, K. M.	1	5 169	5 592
Trainee Social Trainer	Mitting, G.	1	5 169	6 130
Social Trainer	Mogridge, E. E.	2	6 434	6 989
Social Trainer	Morgan, E. K.	2	7 088	7 296
Social Trainer	Mukherjee, D. A.	2	6 766	7 131
Social Trainer	Mundt, J. R. M.	2	7 088	7 296
Social Trainer	Munn, K. M.	2	6 434	6 989
Trainee Social Trainer	Murphy, A.	1	5 629	6 366
Trainee Social Trainer	McCance, W. D.	1	5 169	6 130
Social Trainer	McCarthy, T. E.	2	6 434	6 989
Trainee Social Trainer	McCulloch, A. M.	1	5 169	6 130
Trainee Social Trainer	McFadyn, H. H.	1	5 169	6 130
Trainee Social Trainer	McGiffin, J.	1	5 169	6 130
Trainee Social Trainer	Naismith	1	5 629	6 366
Trainee Social Trainer	Nealon, T.	1	5 629	6 366
Trainee Social Trainer	Nicholson, G.	1	5 629	6 366
Trainee Social Trainer	Nijjar, M.	1	5 169	6 130
Trainee Social Trainer	Norlin, G.	1	5 169	6 130
Trainee Social Trainer	O'Connor, W.	1	5 629	6 366
Social Trainer	O'Donnell, M. E.	2	6 434	6 989
Trainee Social Trainer	O'Halloran, M. J.	1	5 169	6 130
Trainee Social Trainer	Osborne, G. A.	1	5 629	6 366
Social Trainer	Palmer, C. V.	2	6 434	6 989
Trainee Social Trainer	Papas, M.	1	5 169	5 592
Trainee Social Trainer	Parker, M. B.	1	5 629	6 366
Trainee Social Trainer	Pastorius, G. R.	1	5 169	6 130
Social Trainer	Paynter, N.	2	6 766	7 131
Trainee Social Trainer	Pearce, R.	1	5 629	6 366
Social Trainer	Pellicciotta, C. M.	2	6 766	7 131
Social Trainer	Penders, M. Y. E.	2	6 766	7 131
Trainee Social Trainer	Perrin, G. A. P.	1	5 629	6 366
Social Trainer	Phillips, J. A.	2	6 766	7 131
Trainee Social Trainer	Pitt, P. B.	1	5 169	6 130
Social Trainer	Plachow, N.	2	6 434	6 989
Trainee Social Trainer	Preece, K.	1	5 169	6 130
Trainee Social Trainer	Prestidge, S.	1	5 169	6 130
Trainee Social Trainer	Prince, B. E.	1	5 169	6 130
Trainee Social Trainer	Pritchard, G. F.	1	5 629	6 366
Trainee Social Trainer	Rademakers, R. J.	1	5 169	6 130
Senior Social Trainer	Range, J.	4	7 934	8 072
Trainee Social Trainer	Raxworthy, D. J.	1	5 169	6 130
Trainee Social Trainer	Rebeiro, L. K.	1	5 629	6 366
Trainee Social Trainer	Ring, L. E.	1	5 629	6 366
Trainee Social Trainer	Roberts, A. M.	1	5 629	6 366
Social Trainer	Roberts, L. J.	2	7 420	7 530
Trainee Social Trainer	Roberts, R.	1	5 169	6 130
Tutor	Roberts, R. W.	5	8 621	8 632
Social Trainer	Roberts, S. L.	2	7 088	7 296
Senior Social Trainer	Roberts, T. M.	4	8 118	8 347
Trainee Social Trainer	Robinson, B. A.	1	5 169	6 130
Social Trainer	Robinson, M. F.	2	7 420	7 530
Trainee Social Trainer	Rogers, G. D.	1	5 169	6 130
Trainee Social Trainer	Rose, A. L.	1	5 629	6 366
Social Trainer	Rose, J. F.	2	6 434	6 989
Trainee Social Trainer	Rowland, A.	1	5 629	6 366
Trainee Social Trainer	Rowland, E. A.	1	5 169	6 130
Trainee Social Trainer	Schelfhout, S. I.	1	5 169	6 130
Trainee Social Trainer	Scott, E. J.	1	5 169	6 130
Social Trainer	Seal, M.	1	5 169	6 130
Social Trainer	Seaton, B. V.	2	6 434	6 989
Social Trainer	Sharman, V.	2	6 434	6 989
Trainee Social Trainer	Sharp, P. A.	1	5 629	6 366
Trainee Social Trainer	Sheiles, P.	1	5 629	6 366
Social Trainer	Sherratt, J.	2	7 420	7 530
Social Trainer	Shortland, E. A.	2	7 088	7 296
Trainee Social Trainer	Simcock, A. R.	1	5 629	6 366
Trainee Social Trainer	Simpkins, L. C.	1	5 169	6 130

Position	Name	Range	Rate 30-11-75	Rate 1-12-75
			\$	\$
Trainee Social Trainer	Simpson, J. E.	1	5 169	6 130
Trainee Social Trainer	Smith, J. A.	1	5 169	5 592
Trainee Social Trainer	Smith, R. A.	1	5 169	6 130
Social Trainer	Stotter, M. W.	2	7 420	7 530
Trainee Social Trainer	Sweetman, G.	1	5 629	6 366
Social Trainer	Sweetman, J. R.	2	7 088	7 296
Senior Social Trainer	Szasz, H.	4	8 118	8 347
Social Trainer	Tandy, V. M.	2	7 420	7 530
Trainee Social Trainer	Taylor, G. M.	1	5 169	5 592
Trainee Social Trainer	Taylor, T. A.	1	5 629	6 366
Social Trainer	Templeman, J. E.	2	7 420	7 530
Trainee Social Trainer	Templeton, P. J.	1	5 169	6 130
Trainee Social Trainer	Thomas, D. R.	1	5 169	6 130
Trainee Social Trainer	Thomas, D. R.	1	5 169	6 130
Trainee Social Trainer	Thomas, R. E.	1	5 629	6 366
Trainee Social Trainer	Thornton, W.	1	5 169	6 130
Trainee Social Trainer	Thorpe, V. J.	1	5 169	6 130
Trainee Social Trainer	Tilley, E.	1	5 629	6 366
Social Trainer	Todd, H.	2	6 434	6 989
Trainee Social Trainer	Van Der Zwan, N.	1	5 169	6 130
Supervisor	Waite, P.	6(b)	9 543	10 167
Trainee Social Trainer	Wake, M. M.	1	5 629	6 130
Social Trainer	Wallington, E. M.	2	7 420	7 530
Social Trainer	Walmsley, P.	2	7 420	7 530
Trainee Social Trainer	Walton, B.	1	5 169	6 130
Trainee Social Trainer	Watts, H. J.	1	5 169	5 592
Trainee Social Trainer	Welsh, L. A.	1	5 169	6 130
Trainee Social Trainer	Westbrook, P.	1	5 169	6 130
Trainee Social Trainer	White, M. J.	1	5 169	6 130
Trainee Social Trainer	White, D. A.	1	5 629	6 366
Trainee Social Trainer	Wilkins, E. D.	1	5 169	6 130
Trainee Social Trainer	Wilson, R. D.	1	5 169	6 130
Senior Social Trainer	Wilson, S. W.	4	7 934	8 072
Trainee Social Trainer	Yoemans, J. E.	1	5 629	6 366
Trainee Social Trainer	Yoemans, R.	1	5 629	6 366

BELMONT

Social Trainer	Bryan, E.	2	7 420	7 530
Social Trainer	Forbes, B. N.	2	7 420	7 530
Social Trainer	Green, J. C.	2	7 420	7 530
Social Trainer	Guldemond, M. C.	2	6 766	7 131
Social Trainer	Hartley, C.	2	6 434	6 989
Social Trainer	Hayes, P. A.	2	6 766	7 131
Social Trainer	James, V.	2	6 766	7 131
Social Trainer	Parker, I. M.	2	7 420	7 530
Supervisor	Summers, M. M.	6(a)	9 168	9 535

CROMANE

Social Trainer	Acton, M.	2	6 434	6 989
Social Trainer	Aniere, D.	2	6 434	6 989
Social Trainer	Clarke, C.	2	6 434	6 989
Senior Social Trainer	Cook, M.	4	8 118	8 347
Trainee Social Trainer	Darby, R.	1	5 169	6 130
Social Trainer	Dicker, L. P.	2	7 420	7 530
Supervisor	Elliott, J.	8	974	9 223
Social Trainer	Elliott, M.	2	6 766	7 131
Trainee Social Trainer	Hennigan, J. P.	1	5 629	6 366
Trainee Social Trainer	James, S. G.	1	5 629	6 366
Social Trainer	Kirkham, R.	2	6 434	6 989
Social Trainer	Levis, S.	2	6 434	6 989
Trainee Social Trainer	Mason, J.	1	5 629	6 366
Trainee Social Trainer	McComb, R.	1	5 169	6 160
Social Trainer	McLean, L. L.	2	7 088	7 296
Trainee Social Trainer	McPherson, G. D.	1	5 629	6 366
Social Trainer	Oliver, R.	2	5 169	6 160
Social Trainer	Robinson, D. W.	2	6 434	6 989
Trainee Social Trainer	Robinson, J. M.	1	5 629	6 366
Social Trainer	Rodgers, H. E.	2	7 420	7 530
Trainee Social Trainer	Siewert, Z.	1	5 629	6 366
Social Trainer	Tait, P. M.	2	6 434	6 989
Trainee Social Trainer	Vincent, C.	1	5 629	6 366
Trainee Social Trainer	Watkins, R.	1	5 629	6 366

CROYDON

Social Trainer	Bradley, J. E.	2	7 420	7 530
Social Trainer	Cooper, S. M.	2	6 766	7 131
Social Trainer	Lindsay, V. V.	2	7 420	7 530
Social Trainer	Miles, B.	2	7 420	7 530
Social Trainer	Patterson, M. R.	2	6 434	6 989
Social Trainer	Pope, M. J.	2	7 088	7 296
Supervisor	Rigg, D.	6(a)	9 168	9 535
Social Trainer	Turnell, G. J.	2	7 088	7 296

Position	Name	Range	Rate 30-11-75	Rate 1-12-75
			\$	\$

DOMICILIARY

Social Trainer	Barley, S.	2	6 434	6 989
Social Trainer	Billingham, K.	2	6 766	7 131
Social Trainer	Bird, P.	2	6 434	6 989
Trainee Social Trainer	Brayley, P. J.	1	5 629	6 366
Social Trainer	Burke, L.	2	6 766	7 131
Social Trainer	Dabbs, P.	2	7 420	7 530
Social Trainer	Dawson, S.	2	6 766	7 131
Trainee Social Trainer	Girardin, O. F.	1	5 629	6 366
Senior Social Trainer	Jolly, K.	4	7 934	8 072
Supervisor	Littlefield, L. L.	5	8 804	8 927
Social Trainer	Namour, S. Y.	2	7 088	7 296
Trainee Social Trainer	Norman, D.	1	5 629	6 366
Social Trainer	Reid, M.	2	6 766	7 131
Social Trainer	Robbins, R.	2	6 434	6 989
Social Trainer	Robinson, J. C.	2	6 434	6 989
Trainee Social Trainer	Smart, R. A.	1	5 629	6 366
Social Trainer	Smith, B.	2	7 088	7 296
Social Trainer	Stewart, A.	2	7 420	7 530

ELWYN MOREY

Social Trainer	Castel, M.	2	7 420	7 530
Social Trainer	Fewings, M.	2	6 766	7 131
Supervisor	Girdlestone, J.		8 804	8 927
Social Trainer	Morrissey, C. M.	2	7 420	7 530
Social Trainer	McDonald, R.	2	7 088	7 296

EPSOM

Trainee Social Trainer	Baines, T. G.	1	5 629	6 366
Social Trainer	Farr, K.	2	7 420	7 530
Social Trainer	Hill, F. A.	2	7 420	7 530
Social Trainer	Jansen, E.	2	7 088	7 296
Social Trainer	Lavell, P. A.	2	6 434	6 989
Supervisor	MacIver, M. J.	6(a)	9 168	9 535
Social Trainer	Soteriou, A. A.	2	6 766	7 131
Social Trainer	Taylor, M.	2	6 766	7 131
Social Trainer	White, G. R.	2	6 434	6 989

IRRABEENA

Social Trainer	Collins, A.	2	6 434	6 989
Social Trainer	Cresswell, M.	2	6 434	6 989
Social Trainer—Special	Gardiner, F. E.	3	7 420	7 795
Social Trainer	Hunt-Smith, B.	2	7 420	7 530
Trainee Social Trainer	Jackson, N.	1	5 629	6 366
Trainee Social Trainer	James, L.	1	5 629	6 366
Trainee Social Trainer	Leahy, J.	1	5 629	6 366
Senior Social Trainer	Matthews, T.	4	8 118	8 347
Senior Social Trainer	Morgan, M.	4	7 420	8 640
Social Trainer	Myers, C. J.	2	7 088	7 296
Social Trainer	Pike, V.	2	6 434	6 989
Trainee Social Trainer	Raddon, P.	1	5 629	6 366
Social Trainer	Staglo, L.	2	7 420	7 530

KENTUCKY

Social Trainer	Adamson, H. L.	2	6 434	6 989
Social Trainer	Mann, N. A.	2	7 420	7 530
Social Trainer	Mitchell, G.	2	7 420	7 530
Social Trainer	Puslednik, H. M.	2	7 420	7 530
Trainee Social Trainer	Rees, M. R.	1	5 629	6 366
Trainee Social Trainer	Sharp, G.	1	5 629	6 366
Supervisor	Wells, K.	6(a)	9 168	9 535
Social Trainer	Yeomans, E. J.	2	6 434	6 989

Position	Name	Range	Rate 30-11-75	Rate 1-12-75
			\$	\$

MILFORD

Social Trainer	Collins, J. S.	2	7 088	7 296
Social Trainer	Eastough, D.	2	6 766	7 131
Social Trainer	Gummert, L.	2	7 420	7 530
Social Trainer	Hirdes, F. A.	2	7 420	7 530
Social Trainer	Hort, T. R.	2	7 420	7 530
Social Trainer	King, M.	2	7 088	7 296
Social Trainer	Millard, B. G.	2	7 088	7 296
Social Trainer	Mittra, A. A.	2	7 088	7 296
Senior Social Trainer	Murphy, A. O.	4	7 934	8 072
Social Trainer	Nair, G. N.	2	6 766	7 131
Supervisor	O'Dea, B. L.	6(a)	9 168	9 535
Social Trainer	Warwick, P.	2	6 766	7 131
Social Trainer	White, J.	2	6 434	6 989
Senior Social Trainer	Williams, W.	4	8 118	8 347
Social Trainer	Wilson, C. D.	2	6 434	6 989

MORRISTON

Social Trainer	Balshaw, G. P.	2	7 088	7 296
Social Trainer	Blackwell, J. H. V.	2	6 766	7 131
Supervisor	Brice, P. H.	6(a)	9 168	9 535
Social Trainer	Dick, L. M.	2	6 766	7 131
Trainee Social Trainer	Hearn, R. G.	1	5 629	6 366
Social Trainer	Howell, S.	2	6 766	7 131
Trainee Social Trainer	Mortimer, A. H.	1	5 629	6 366
Social Trainer	Perry, L.	2	6 434	6 989
Social Trainer	Tatham, J. L.	2	6 434	6 989
Social Trainer	Wentworth, M. P.	2	6 434	6 989

N.H.H.

Trainee Social Trainer	Bartosiak, C.	1	5 629	6 366
Social Trainer	Beere, B.	2	7 088	7 296
Trainee Social Trainer	Bennett, B.	1	5 169	6 160
Supervisor	Berghich, F.	5	8 804	8 927
Trainee Social Trainer	Brown, B.	1	5 629	6 366
Trainee Social Trainer	Bunter, M.	1	5 169	6 160
Social Trainer	Chell, M. A.	2	7 420	7 530
Trainee Social Trainer	Clay, A.	1	5 629	6 366
Senior Social Trainer	Cresswell, P.	4	7 934	8 072
Social Trainer	Daly, T.	2	6 434	6 989
Trainee Social Trainer	De Lacey, W.	1	5 169	6 160
Social Trainer	Dudarz, J.	2	6 434	6 989
Social Trainer	Gadean, V. C.	2	6 434	6 989
Social Trainer	Gerlach, E. J.	2	7 420	7 530
Social Trainer	Gray, J.	2	7 420	7 530
Trainee Social Trainer	Hesford, K.	1	5 169	5 592
Social Trainer	Hoogwerf, J.	2	6 434	6 989
Social Trainer	Jackson, A. J.	2	7 420	7 530
Trainee Social Trainer	Jeffrey, J. M.	1	5 629	6 366
Social Trainer	Keech, R.	2	6 434	6 989
Social Trainer	Knowler, C.	2	6 434	6 989
Trainee Social Trainer	Lakstins, A. J.	1	5 169	6 160
Social Trainer	Mawdsley, B.	2	7 088	7 296
Senior Social Trainer	Nelson, M.	4	7 934	8 072
Trainee Social Trainer	Nelson, P.	1	5 629	6 366
Trainee Social Trainer	Nottingham, P. M.	1	5 169	6 160
Social Trainer	Pike, C.	2	7 420	7 530
Social Trainer	Pirga, L.	2	6 434	6 989
Trainee Social Trainer	Pollard, A.	1	5 169	6 160
Trainee Social Trainer	Robinson, A. H.	1	5 169	6 160
Social Trainer	Robson, J.	2	7 420	7 530
Social Trainer	Semeniuk, K.	2	6 434	6 989
Trainee Social Trainer	Shoesmith, K. L.	1	5 629	6 366
Social Trainer	Smith, T.	2	6 766	7 131
Social Trainer	Terpstra, T.	2	6 434	6 989
Trainee Social Trainer	Twiss, M.	1	5 169	6 160
Trainee Social Trainer	Watson, I.	1	5 629	6 366
Trainee Social Trainer	White, C.	1	5 169	6 160
Trainee Social Trainer	Willis, R.	1	5 169	6 160

N. E. BAXTER,
Minister for Health.

Crown Law Department,
Perth, 28th September, 1976.

THE Hon. Minister for Justice has approved the appointment of the following persons as Commissioners for Declarations under the Declarations and Attestations Act, 1913-1972:—

Andersen, Raymond Thomas—North Perth.
Brunetti, Bob—Bunbury.
Burgess, Lockier James—Tardun.
Dudek, Ronald—Gosnells.
Harwood, Errol John—Coolbinia.
McSwan, Barry—Burrendah.
Magee, Geoffrey James—Riverton.
Miller, Geoffrey Daniel—Cottesloe.
O'Rourke, Barry Daniel—Morley.
Pagotto, Kim Gregory—Lesmurdie.
Russ, Cheryl—Gibb River.
Salter, John Edward Squire—Ardross.
Searle, Alan Alfred—Mount Lawley.
Shepherd, David Ernest—Dianella.
Townsend, Edwin Francis—Morley.
Wolinski, Mark Raymond—Dianella.

R. M. CHRISTIE,
Under Secretary for Law.

28th September, 1976.

Crown Law Department,
Perth, 1st October, 1976.

IT is hereby notified for public information that His Excellency the Governor in Executive Council has:—

Approved of the following appointments to the Commission of the Peace for the State of Western Australia:—

Philip John Edwards, of 30 Eagle Crescent, Eaton.

Dudley Rogers Green, of Australian National Railways, Port Augusta. South Australia.

Keith Harris, of 12 Stacey Street, Dowerin, and Newsagency, Stewart Street, Dowerin.

Accepted the following resignation from the Commission of the Peace for the State of Western Australia:—

Robert Thomas Scott, of 76 Heath Road, Kalamunda.

R. M. CHRISTIE,
Under Secretary for Law.

Crown Law Department,
Perth, 27th September, 1976.

HIS Excellency the Governor in Executive Council has appointed Russell Edward Coupe, of Lot 51, Sutcliffe Road, Waggrakine, Geraldton, as a Sworn Valuator pursuant to the provisions of section 14 of the Transfer of Land Act, 1893.

R. M. CHRISTIE,
Under Secretary for Law.

27th September, 1976.

BILLS OF SALE ACT, 1899-1973.

Crown Law Department,
Perth, 23rd September, 1976.

HIS Excellency the Governor in Executive Council, acting pursuant to the provisions of the Bills of Sale Act, 1899-1973 and section 34 of the Interpretation Act, 1918-1975, has—

- (a) cancelled the appointment of Arthur Charles Manning and Barry William Hardwick as registrars for the purposes of the Bills of Sale Act, 1899-1973; and
- (b) appointed Douglas John Smith, of the Corporate Affairs Office, Perth, a registrar for the purposes of the Bills of Sale Act, 1899-1973.

R. M. CHRISTIE,
Under Secretary for Law.

COMPANIES ACT, 1961-1975.

Crown Law Department,
Perth, 23rd September, 1976.

HIS Excellency the Governor in Executive Council, acting under the provisions of section 384 of the Companies Act, 1961-1975, has been pleased to make the regulations set forth in the Schedule hereunder.

R. M. CHRISTIE,
Under Secretary for Law.

Schedule. Regulations.

1. In these regulations the Companies (Auditors Board) Regulations, 1962, published in the *Government Gazette* on the 27th September, 1962 and amended from time to time thereafter by notices so published, are referred to as the principal regulations.

2. Regulation 3 of the principal regulations is amended by substituting for the passage "subsection (7)" in line one, the passage "paragraph (b) of subsection (1)".

3. Regulation 4 of the principal regulations is revoked and a new regulation substituted as follows:—

4. For the purposes of paragraph (e) of subsection (1) of section nine of the Act, the following are prescribed Institutes of Technology or Technical Colleges—

- (a) The Department of Technical Education of New South Wales;
- (b) The Royal Melbourne Institute of Technology;
- (c) The South Australian Institute of Technology;
- (d) The Western Australian Institute of Technology;
- (e) Ballarat Institute of Advanced Education;
- (f) Bendigo Institute of Technology;
- (g) Caulfield Institute of Technology;
- (h) Footscray Institute of Technology;
- (i) Gordon Institute of Technology;
- (j) Gippsland Institute of Advanced Education;
- (k) Prahran Institute of Advanced Education;
- (l) Preston Institute of Technology;
- (m) Swinburne Institute of Technology;
- (n) Warrnambool Institute of Technology.

4. Regulation 5 of the principal regulations is amended by substituting for the passage "subsection (7)" in line one, the passage "subsection (1)".
5. Regulation 8 of the principal regulations is amended by substituting for the passage "subsection (12)", in line two, the passage "subsection (10)".
6. Form 1 in the Schedule to the principal regulations is amended—
 - (a) by substituting for the passage "Section 9 (12)." the passage "Section 9 (10).";
 - (b) by substituting for the passage "subsection (12)" the passage "subsection (10)"; and
 - (c) by substituting for the passage "books and documents." the passage "books:—".
7. The Schedule to the principal regulations is amended by adding after Form II the following new form:—

Form IIA.

Western Australia.

Companies Act, 1961, Section 9 (5).

Companies Auditors Board.

APPLICATION FOR REGISTRATION AS A REGISTERED LIQUIDATOR
IN RESPECT OF THE WINDING UP OF A SPECIFIED CORPORATION.

To the Secretary, Companies Auditors Board:

1. I hereby apply to be registered as Liquidator of
Limited, under the Companies Act, 1961.

2. Surname (block letters)
 Christian or other names
 Business address
 Private address
 Telephone number
 Date of birth
 Occupation
 Name of accountancy firm (if any) of which applicant is a member

¹3. (a) I am—

²(i) a member of the Institute of Chartered Accountants in Australia;

²(ii) a member of the Australian Society of Accountants;

(iii) a person holding the following academic qualifications:—

(b) Testimonials from two independent persons³ are attached hereto. The names, addresses and status of the persons from whom the testimonials were received are:—

(i)

(ii)

¹3. I am presently registered as auditor/liquidator of companies under the laws of the following States or Territories of the Commonwealth of Australia:—⁴

4. I have not been excluded from or refused admission, suspended or otherwise dealt with by any of the bodies or organisations referred to herein or by any other professional body or by a Tax Agents Board. (If otherwise, particulars must be supplied with this application.)

5. The reasons for which this application is made are:—⁵

Usual Signature of Applicant.

Date

¹Delete whichever is inapplicable.

²A certificate that the applicant is an active member of the body named must accompany this application.

³One of the persons giving a testimonial must be a registered Company Auditor under the law of a State or Territory of the Commonwealth. The other person must be either a Barrister or Solicitor or a Bank Manager or a Clergyman. The testimonials, which will be received in confidence, must state (inter alia) the length of time the applicant has been known to the writer and must include specific information to assist in satisfying the Board as to the applicant's general conduct and character.

⁴Give particulars of current equivalent registrations.

⁵Set out the circumstances surrounding the application, and the basis on which it is claimed that the nature of the property or business of the corporation, or the interests of the creditors or contributories generally, (as the case may be) require that the applicant be registered as liquidator of the corporation.

8. Form III in the Schedule to the principal regulations is amended—

(a) by substituting for the passage "section 9 (7)" in line two of subitem (2) of item 3 the passage "section 9 (1)"; and

(b) by substituting for the passage "section 9 (7)" in line four of item 4 the passage "section 9 (1)".

REGISTRATION OF BIRTHS, DEATHS
AND MARRIAGES ACT, 1961.

Chief Secretary's Department,
Perth, 1st September, 1976.

NOTICE is hereby given that His Excellency the Governor in Executive Council, acting in pursuance of the powers conferred by section 5 of the Registration of Births, Deaths and Marriages Act, 1961, has been pleased to alter the boundary of the registry district referred to in the first column of the Schedule hereunder so that the respective boundaries of that registry district is the boundary of the combined areas for the time being and from time to time comprising the municipal districts set forth in the second column of that Schedule.

C. W. CAMPBELL,
Secretary.

Schedule.

Registry District (Column 1)	Component Local Government Areas (Column 2)
Northam	Shire of Beverley Shire of Brookton Shire of Cunderdin Shire of Dowerin Shire of Goomalling Shire of Koorda Shire of Mount Marshall Shire of Northam Town of Northam Shire of Tammin Shire of Toodyay Shire of Wongan-Ballidu Shire of Wyalkatchem Shire of York

INDECENT PUBLICATIONS ACT, 1902-1974.

I, NEIL McNEILL, Chief Secretary, being the Minister administering the Indecent Publications Act, 1902-1974, upon consideration of a report of the State Advisory Committee on Publications that the publications specified in the Schedule below are, for the purposes of paragraph (a) of subsection (1) of section 9 of that Act, undesirable reading for persons under the age of eighteen years and should be classified as restricted publications, and, acting in exercise of the powers conferred by subsection (1) of section 10 of that Act do hereby determine that the publications specified in the Schedule below shall be classified as restricted publications for the purposes of that Act.

Dated this 22nd day of September, 1976.

N. McNEILL,
Chief Secretary.

Schedule.

Name of Publication; Publisher.

Boy No. 8, Boy No. 10; Tommy No. 3, Tommy No. 4; COQ International A/S Nøtre Farimagsgade 65-67 DK-1007 Copenhagen K.
H. E. No. 31 Corsicana; Plant News Ltd., 38 North Audley Street, London W1.
Love Stories February 1975 Vol. 5 No. 6; Mayfair Publications Inc., 261 Fifth Ave., New York N.Y. 10016.
Girl Illustrated No. 1 Vol. 8; Plant News Ltd. 38 North Audley Street, London W1.
Cheating Wife (Dean McCoy); Softcover Library, Inc. New York NY.
Hot Line No. 1; Rand Publications, 8 Joanna House, Central Road, Worcester Park, Surrey.

Man Power No. 3; Colt Studio Box 187, Village Station, New York City 10014.
Torture Botique; (Cartoon drawing).
Cinemax Vol. 7 No. 6; Top Sellers Ltd., Warner House 135/141 Wardour Street, London W1V4QA.
Girl Illustrated No. 2 Vol 8; Plant News Ltd., 38 North Audley Street, London W1.
Kim No. 16.

INDECENT PUBLICATIONS ACT, 1902-1974.

Determination.

I, NEIL McNEILL, Chief Secretary, upon consideration of a report made by the State Advisory Committee on Publications for the purposes of paragraph (a) of subsection (1) of section 9 of the Indecent Publications Act, 1902-1974, and acting under the provisions of subsections (1) and (2) of section 10 of that Act, do hereby determine—

- (1) that the publications specified in the schedule below shall be classified as restricted publications; and
- (2) that the classification of the publications in the schedule below as restricted publications shall extend to all subsequent editions, series, numbers or issues of those publications.

Dated this 22nd day of September, 1976.

N. McNEILL,
Chief Secretary.

Schedule.

Name of Publication; Publisher.

Swank June 1976 Vol. 23 No. 6; Swank Magazine Corp., 717 5th Avenue, New York N.Y. 10022.
Continental Film Review Vol. 23 No. 4, Vol. 23 No. 8; Eurap Publishing, Co. (London) Ltd.
Sensuous No. 17; Top Sellers Ltd., February 1976 135-141 Wardour Street, London W1V4QA.
Easy Rider No. 38 August 1976 Vol. 6; Paisano Publications Inc.
Mans Magazine September 1975 Vol. 23 No. 9; Mayfair Publications Inc., 261 Fifth Avenue, New York, N.Y. 10016.
Men Only Vol. 40 No. 5; Paul Raymond Publications Ltd., 2 Archer Street, London W1.
Game Vol. 1 No. 10; Top Sellers Ltd., Warner House, 135 Wardour Street, London W1V4QA.
Genesis Vol. 3 No. 12 July 1976; Genesis Publications Inc., 770 Lexington Avenue, New York N.Y. 10021.
Hustler April 1976 Vol. 2 No. 10; Hustler Magazine Inc., 36 West Gay Street, Columbus, Ohio 43215.
Voi Vol. 2 No. 4; Top Sellers 135-141 Wardour Street, London W1V4QA.
Knave Vol. 8 No. 2; Fontessa Publications Ltd., Hermit Place, 252 Belsize Road, London N.W. 64BT.
Fiesta Vol. 10 No. 3; Galaxy Publications Ltd., Hermit Place, 252 Belsize Road, London N.W. 64BT.
Color Climax No. 16; Lolita 20; Parade of Sexual Adventure; Between My Legs; Jens and Peter Theander.

Chief Secretary's Office,
Perth, 22nd September, 1976.

CSD. 215/69.

HIS Excellency the Governor in Executive Council approved in accordance with section 36 of the Fire Brigades Act, 1942-1972, the estimate of probable expenditure totalling \$14 070 852 to be incurred by the W.A. Fire Brigades Board in the operation of the Act within each district for the financial year ending 30th June, 1977.

C. W. CAMPBELL,
Secretary.

HEALTH ACT, 1911-1975.

Department of Public Health,
Perth, 24th September, 1976.

PHD. 228/69.

THE appointment of Mr. Terence Francis Meek as the Health Surveyor for the Shires of Meekatharra and Morawa is approved.

The cancellation of the appointment of Mr. Thomas A. Hartman as the Health Surveyor for the Shires of Meekatharra and Morawa is hereby advised.

J. C. McNULTY,
Commissioner of Public Health
and Medical Services.

HEALTH ACT, 1911-1975.

Shire of Wanneroo.

Memorandum of Imposing Sewerage Rates.

To whom it may concern:

AT a meeting of the Wanneroo Shire Council held on the 22nd September, 1976 it was resolved that the Sewerage Rate for the 1976-77 financial year be .6c in the \$1 for all rateable property under the control and serviced by the Wanneroo Health Authority within the district of the Shire of Wanneroo, in accordance with the provision of the Health Act 1911-1975 Sections 41 and 112.

Dated this 22nd day of September, 1976.

C. J. SEARSON,
President.
N. S. BENNETTS,
Shire Clerk.

HEALTH ACT, 1911-1975.

City of Fremantle.

By-law Relating to Removal of House and Trade Refuse.

P.H.D. 589/65; Ex. Co. 2360.

WHEREAS under the provisions of the Health Act, 1911-1975, a local authority may amend, repeal or alter by-laws so made: Now, therefore, the City of Fremantle, being a local authority within the meaning of the Act and having made By-laws relating to the removal of house and trade refuse as printed in the *Government Gazette* of 16th June, 1970, doth hereby make the following amendment:

Part 9, subsection (D) is amended by:

- (1) Repealing the whole of existing 9 (D) and substituting a new 9 (D) to read—

The charge levied for collection and disposal of swill shall be thirty-two dollars (\$32.00) per annum per bin, per service.

Passed by the Council of the City of Fremantle at the ordinary meeting of the Council held on the 16th day of August, 1976.

W. A. MCKENZIE,
Mayor.
S. W. PARKS,
Town Clerk.

Approved by His Excellency the Governor in Executive Council, this 22nd day of September, 1976.

R. D. DAVIES,
Clerk of the Council.

HEALTH ACT, 1911-1975.

City of Nedlands.

PHD. 206/70; Ex. Co. 2361.

WHEREAS under the provisions of the Health Act, 1911-1975, as amended, a local authority may make or adopt by-laws, or may alter, amend or repeal any by-laws so made or adopted. Now, therefore, the City of Nedlands, being a local authority within the meaning of the Act and having adopted the Model By-laws described as Series "A", as reprinted pursuant to the Reprinting of Regulations Act, 1954, in the *Government Gazette* on 17th July, 1963, doth hereby resolve and determine that the said adopted by-laws shall be amended as follows:—

PART I.—GENERAL SANITARY PROVISIONS.

After By-law 3 include a new By-law 3AA—

Every room in which cooking facilities are installed, shall be provided with a kitchen sink, complete with fluted drainage tray and potable water supply.

The standard of material, fitting and workmanship shall comply with the by-laws made under the Metropolitan Water Supply, Sewerage and Drainage Act 1909-1969.

Dated this 5th day of August, 1976.

The Common Seal of the City of Nedlands was hereto affixed by authority of a resolution of Council in the presence of—

[L.S.]

J. W. ARMSTRONG,
Deputy Mayor.
S. A. GIESE,
Town Clerk.

Approved by His Excellency the Governor in Executive Council this 22nd day of September, 1976.

R. D. DAVIES,
Clerk of the Council.

HEALTH ACT, 1911-1975.

The Municipality of the Shire of Dundas.

Health By-laws—Stables.

PHD. 1319/58; Ex. Co. 2358.

WHEREAS under the provisions of the Health Act, 1911-1975, as amended, a Local Authority may make or adopt by-laws and may alter, amend or repeal by-laws so made or adopted: Now, therefore, the Shire of Dundas, being a Local Authority within the meaning of the Act, and having adopted the Model By-Laws, described as Series "A", as reprinted, pursuant to the reprinting of Regulations Act, 1954, in the *Government Gazette* on the 17th day of July, 1963 doth hereby resolve and determine that the said adopted by-laws shall be amended as follows:—

PART I.—GENERAL SANITARY PROVISIONS.

Stables.

1. Delete all of by-law 26.
2. Insert a new by-law 26 as follows:—

The Occupier of any premises whereon a horse is kept shall provide a stable which shall comply with the following conditions:—

- (a) All stables within the townsites of Norseman or Salmon Gums shall be licensed annually with the Dundas Shire Council and such license will expire on the 31st January each year. The cost of such licenses and renewals of same shall be \$10 per loose box or stall.
- (b) This license may be withdrawn at any time if—
 - (i) the structural condition of the stables is allowed to deteriorate below the standard required by the local authority;
 - (ii) there is allowed to exist in either the stables, or adjoining yards a continuing condition which is considered by the Health Surveyor to be detrimental or dangerous to health.
- (c) All stables built in residential areas will be constructed of approved materials and in accordance with the Uniform Building By-laws.
- (d) Each loose box or stall will have an area of not less than 11.14 square metres with walls measured horizontally of not less than 3.048 metres.
- (e) The floor of such stable will be graded to a drain which will discharge into a sump of sufficient size which will in turn discharge into a soak well.
- (f) There shall be provided outside of each stable a receptacle for manure. This receptacle is to be constructed of brick; the inside of which will be faced with smooth rendered cement and is to have a 96 mm thick concrete floor. Such receptacle will have a tight fitting fly and weatherproof lid and will be emptied at least once per week.
- (g) No stables will be built within 15.240 m (50 ft) of any dwelling or roadway and no closer than 30.480 m (100 ft) from any Caravan Park, Eating House or other premises where food is manufactured, prepared, or exposed for sale, unless specifically approved by Council in writing.
- (h) In residential areas there shall be allowed no more than one horse per stall nor shall more than two stalls be built on any lot or location without the written permission of the Council.
- (i) There shall be on all sides of the building between the wall and the roof a continuous clear space of at least 150 mm in height.
- (j) All existing stables in the residential area of the townsites of Norseman and Salmon Gums must conform to these By-laws within a period of two (2) years.

Passed at a meeting of the Dundas Shire Council on 12th May, 1976.

The Common Seal of the Shire of Dundas was
hereunto affixed in the presence of—

[L.S.]

F. ORR,
President.T. C. ALLEN,
Shire Clerk.

Approved by His Excellency the Governor in Executive Council, this 22nd day of September, 1976.

R. D. DAVIES,
Clerk of the Council.

HEALTH ACT, 1911-1975.

Shire of Swan.

P.H.D. 555/74; Ex. Co. 2359.

WHEREAS under the provisions of the Health Act, 1911-1975, a Local Authority may make or adopt By-laws and may alter, amend or repeal a By-law so made or adopted: Now, therefore, the Shire of Swan being a Local Authority within the meaning of the Act, and having adopted the Model By-laws described as Series "A" as published in the *Government Gazette* on the 17th day of July, 1963 doth hereby resolve and determine that the said By-laws shall be amended as follows:—

PART I.—GENERAL SANITARY PROVISIONS.

By-law 11a, Part 5.

Delete:

4.5 litres to 4.5 cub. metres	\$
4.5 cub. metres to 9 cub. metres	1.50
9 cub. metres to 18 cub. metres	2.50
over 18 cub. metres	4.00
								6.00

Substitute:

4.5 litres to 4.5 cub. metres	2.00
4.5 cub. metres to 9 cub. metres	3.50
9 cub. metres to 18 cub. metres	6.00
over 18 cub. metres	8.00

Dated this 30th day of August, 1976.

The Common Seal of the Shire of Swan was
hereunto affixed in the presence of—

[L.S.]

L. D. MARSHALL,
President.

F. L. GAWNED,
Shire Clerk.

Approved by His Excellency the Governor in Executive Council, this 22nd
day of September, 1976.

R. D. DAVIES,
Clerk of the Council.

HOSPITALS ACT, 1927-1975.

Medical Department,
Perth, 13th September, 1976.

M.5129/76.

HIS Excellency the Governor, acting in exercise of the powers conferred by section 37 of the Hospitals Act, 1927-1975, has been pleased to make the regulations set forth in the schedule hereunder to take effect from 1st October, 1976.

H. R. SMITH,
Director of Administration
Medical and Health Services.

Schedule.

Regulations.

1. In these regulations the regulations made under the Hospitals Act, 1927-1975, as reprinted pursuant to the Reprinting of Regulations Act, 1954, and published as reprinted in the *Government Gazette* on 2nd February, 1960, and amended by notices published from time to time in the *Government Gazette*, are referred to as the principal regulations.

2. Regulation 10 of the principal regulations is amended by substituting for by-law 16 the following by-law:—

16. The fees payable for treatment of patients at the hospital shall be at the following rates:—

(a) Inpatients:

Patients to whom the Workers' Compensation Act, 1912 (as amended) applies—\$56.00 per day.

Patients to whom the Motor Vehicle (Third Party Insurance) Act, 1943 (as amended) applies—\$56.00 per day.

Patients to whom S31A of the Hospitals Act, 1927-1973 applies—\$56.00 per day.

Hospital patients—No Charge.

Private Patients:

Single bed wards—\$60.00 per day.

All other beds—\$40.00 per day.

(b) Outpatients:

Compensable (Statute) Cases:

Attendance fee—\$10.00.

Minor operation—\$12.00.

Other items—At cost.

All other patients—No Charge.

UNCLAIMED PROPERTY HELD BY POLICE.

Tenders are invited for the following vehicle:—

Make; Reg. No.; Engine No.

Holden Sedan; UHG 819; J 16182.

This vehicle may be inspected at the Police Department Transport Section, Maylands, between the hours of 8 a.m. and 4 p.m. Mondays to Fridays and 8 a.m. and 12 p.m. on Saturdays from 18th September, 1976 to 9th October, 1976 (inclusive).

Tenders should be addressed—

Superintendent In Charge,
Police Department Transport Section,
MAYLANDS,

to be received on or before 16th October, 1976.

G. O. A. LEITCH,
Commissioner of Police.

10th September, 1976.

POLICE ACT, 1892-1975

Police Department,
Perth, 20th September, 1976.

ACTING pursuant to the powers conferred by section 9 of the Police Act, 1892-1975, I make the orders set out in the Schedule hereunder to have effect on and from the 20th day of September, 1976.

G. O. LEITCH,
Commissioner of Police.

ACTING pursuant to the powers conferred by section 9 of the Police Act, 1892-1975 I have approved the orders set out in the Schedule hereunder.

R. J. O'CONNOR,
Minister for Police.

Schedule.

STANDING ORDERS.

Principal Orders.

1. In these orders the Police Standing Orders published in the *Government Gazette* on the 22nd July, 1968 and amended from time to time thereafter by notices so published are referred to as the principal orders.

Order 203A added.

2. The principal orders are amended by adding after Order 203 an order as follows:—

Date of commencement of service.

203A. (1) Subject to suborder (2) of this order, for the purposes of these orders the service of a member in the Force commences—

(a) on the commencement date of the Police Academy Course attended by him on his admission to the Force; or

(b) on the date on which he received his registered number, whichever is the earlier.

(2) The provisions of suborder (1) of this order do not apply when calculating leave entitlements.

Order 902A amended.

3. The principal orders are amended by adding after order 902 the following order:—

Commissioner to keep record of examinations.

902A. The Commissioner shall keep a record of every examination passed by every member of the Force.

Order 1003 amended.

4. Suborder (6) of Order 1003 is amended by deleting the passage commencing with the word "but" in line three and ending with the word "year" in the last line.

Order 1004 subs.

5. Order 1004 of the principal orders is revoked and the following order substituted:—

1004. (1) The Qualifying Examination shall comprise the following subjects:—

Qualifying Examination.

(a) Mathematics;

(b) English Expression and Communication; and

(c) Social Studies of Western Australia.

(2) A member is not eligible to sit for examination in a subject of the Qualifying Examination unless—

(a) he has completed at least twelve months service with the Force;

(b) he has enrolled at the W.A. Correspondence School for the subject in which he desires to be examined; and

(c) he has submitted the papers required by the course for the subject at the times and in the manner set out for the course and the papers so submitted have been accepted for correction.

SCHEDULE—continued

(3) Subject to suborder (7) of order 1003 a member may offer himself to be examined in the subjects of the Qualifying Examination in one and the same year or in separate years and without taking the examinations in the subjects in any particular order.

Order
1005.

6. Order 1005 of the principal orders is revoked and the following order substituted—

Promo-
tional
Examina-
tion for
Appoint-
ment to
3rd Class
Sgt. and
1st Class
Sgt.

1005. (1) The Promotional Examination for Appointment to 3rd Class Sgt. and the Promotional Examination to 1st Class Sgt. shall comprise the following subjects:—

- (a) Statutes; and
- (b) Procedural Reporting.

(2) A member is not eligible to sit for an examination in a subject of the Promotional Examination for Appointment to 3rd Class Sgt. unless—

- (a) he has passed the Qualifying Examinations;
- (b) he has completed at least five years' service in the Force;
- (c) he has enrolled for the subjects in which he desires to be examined;
- (d) he has submitted the papers required by the course for the subject at the times and in the manner set out for the course and the papers so submitted have been accepted for correction by the Law Education Office.

(3) A member is not eligible to sit for an examination in a subject of the Promotional Examination for Appointment to 1st Class Sgt. unless:—

- (a) he has passed:—
 - (i) the Qualifying Examination; and
 - (ii) the Promotional Examination for Appointment to 3rd Class Sgt.;
- (b) he has completed at least ten years' service in the Force;
- (c) he has enrolled for the subjects in which he desires to be examined; and
- (d) he has submitted the papers required by the course for the subject at the times and in the manner set out for the course and the papers so submitted have been accepted for correction by the Law Education Office.

(4) Subject to suborder (7) of order 1003, a member may offer himself to be examined in the subjects prescribed in relation to the Promotional Examinations for Appointment referred to in this Order in one and the same year or in separate years and without taking the examinations in the subjects in any particular order.

Order
1007
subs.
Notification
of examina-
tion
results and
accredita-
tion.

7. Order 1007 of the principal orders is revoked and the following order substituted:—

1007. (1) Notification of the results of all examinations referred to in these orders shall be published in the *Police Gazette*.

(2) For the purposes of these regulations a member shall be regarded as having passed an examination prescribed by these orders only from the date that notification of such pass has been published in the *Police Gazette*.

Order
1009
amended.

8. Suborder (1) of order 1009 of the principal orders is amended by deleting paragraph (a) and substituting a paragraph as follows:—

- (a) the Commissioner shall publish in the *Police Gazette* notice of his intention to make the appointment and invite applications from members, who at the date of the publication of the notice, have passed the particular examination, if any, prescribed in relation to the appointment;

SHIRE OF GNOWANGERUP.

Net Fishing.

NOTICE is hereby given that the Bremer River from the narrows downstream and the Pallinup River in its entire length will be open for the taking of fish with nets until midnight the 31st March, 1977.

All net licenses to be renewed as from the 1st October, 1976, are subject to compliance with Council by-laws and default is deemed to be an offence.

R. J. SIMS,

Shire Clerk. 81953, Plan 379 B/40 F-2 (York-Williams Road.)

LAND ACT, 1933-1972.

Reserves.

Department of Lands and Surveys,
Perth, 1st October, 1976.

HIS Excellency the Governor in Executive Council has been pleased to set apart as Reserves the land described below for the purposes therein set forth.

File No. 6898/98.

AVON.—No. 925 (Water and Stopping Place),
Location No. 28549 (526 square metres). (Diagram
81953, Plan 379 B/40 F-2 (York-Williams Road).)

File No. 6908/21.

BALLIDU.—No. 34296 (Aerial Landing Ground), Lot No. 228 (43.432 8 hectares). (Diagram 80730, Plan Ballidu Townsite (Ranger Road).)

File No. 1435/76.

COOLGARDIE.—No. 34285 (Recreation), Lot No. 2123 (about 15.066 6 hectares). (Reserve, Diagram 96, Plan Coolgardie 8.11 (Woodward Street).)

File No. 3463/66.

HAMPTON.—No. 34317 (Recreation), Location No. 87 (595.879 4 hectares). (Original Plan 11018, Plans: 49/80; 50/80).

File No. 2496/76.

HOPETOUN.—No. 34286 (Pedestrian Access Way), Lot No. 423 (160 square metres). (Original Plan 13797, Plan Hopetoun Townsite).

File No. 2499/76.

HOPETOUN.—No. 34287 (Recreation), Lot No. 434 (1.348 9 hectares). (Original Plan 13797, Plan Hopetoun Townsite (Wilkinson Street).)

File No. 2497/76.

HOPETOUN.—No. 34288 (Conservation of Flora), Lot No. 436 (2 342 square metres). (Original Plan 13797, Plan Hopetoun Townsite (Wilkinson Street).)

File No. 2500/76.

HOPETOUN.—No. 34289 (Pedestrian Access Way), Lot No. 441 (800 square metres). (Original Plan 13797, Plan Hopetoun Townsite (Wilkinson Street).)

File No. 2498/76.

HOPETOUN.—No. 34290 (Conservation of Flora), Lot No. 456 (2 364 square metres). (Original Plan 13797, Plan Hopetoun Townsite (Veal Street).)

File No. 3130/75.

HOPETOUN.—No. 34291 (Power Station Site), Lot No. 435 (6 480 square metres). (Original Plan 13797, Plan Hopetoun Townsite (Wilkinson Street).)

File No. 1955/76.

NELSON.—No. 956 (Water), all that portion of land as surveyed and shown on Lands and Surveys Diagram Book 44 Folio 90, as amended (18.208 0 hectares). (Plan 439B/40 (Glades Street).)

File No. 2043/67.

ROE.—No. 34295 (Conservation of Flora), Location No. 2688 (929.062 1 hectares). (Original Plan 10029, Plan 346/80 B 2).

File No. 1717/76.

SUSSEX.—No. 34283 (Drain), Location No. 4639 (3 518 square metres). (Original Plans 13713, 1686 and Land Titles Office Plan 4752, Plan 413B/40F2).

File No. 571/75.

SWAN.—No. 34264 (Water Supply), Location No. 9369 (1.654 0 hectares). (Original Plan 13735, Plan Swan 10000 BG 35/3.2 (Belgrade Road).)

File No. 2877/75.

SWAN.—No. 34284 (Sewerage), Location No. 8324 (581 square metres). (Diagram 81949, Plan P237-4 (Hordern Street, Victoria Park).)

File No. 2971/76.

SWAN.—No. 34319 (Use and Requirements of the Shire of Wanneroo), Location No. 9414 (1031 square metres). (Diagram 81797, Plan Perth 2000 BG 34/10.39 (Napier Road, Greenwood).)

File No. 2971/76.

SWAN.—No. 34320 (Use and Requirements of the Shire of Wanneroo), Location No. 9458 (1118 square metres). (Diagram 81914, Plan Perth 2000 BG 34/11.39 (Canham Way, Greenwood).)

File No. 2971/76.

SWAN.—No. 34321 (Use and Requirements of the Shire of Wanneroo), Location No. 9459 (765 square metres). (Diagram 81915, Plan Perth 2000 BG 34/10.38 (Rodgers Street, Greenwood).)

File No. 2818/76.

WONGAN HILLS.—No. 34323 (Housing (P.W.D.)), Lot No. 633 (1013 square metres). (Diagram 81510, Plan Wongan Hills 24.23 (Strickland Road).)

File No. 2819/76.

WONGAN HILLS.—No. 34339 (Housing (P.W.D.)), Lot No. 637 (1013 square metres). (Diagram 81510, Plan Wongan Hills 24.23 (Strickland Road).)

F. W. BYFIELD,
Under Secretary for Lands.

REVOCATION OF ORDERS IN COUNCIL.

Department of Lands and Surveys,
Perth, 1st October, 1976.

IT is hereby notified for general information that His Excellency the Governor in Executive Council has been pleased to revoke as follows:—

Corres. No. 129/32.—The Order in Council issued under Executive Council Minute No. 1462 dated 30th July, 1936 whereby Reserve No. 10013 (Kirup lot 42) was vested in John Angus Cooper, Frank Tutton, John Lavery, Frederick John Goddard and Frank McPherson Balcombe in trust for the purpose of "Soldiers' Memorial Hall Site" and to approve of the cancellation of the relevant Vesting Order accordingly.

Corres. No. 6908/21.—The Order in Council issued under Executive Council Minute No. 1517 dated 8th August, 1933 whereby Reserve No. 19676 (at Ballidu) was vested in the Wongan-Ballidu Road Board in trust for the purpose of "Recreation" and to approve of the cancellation of the relevant Vesting Order accordingly.

Corres. No. 168/53.—That portion of the Order in Council issued under Executive Council Minute No. 1655 dated 26th June, 1972 whereby Reserve No. 24598 was vested in the Minister for Community Welfare in trust for "Community Welfare Purposes" and to approve of the cancellation of that portion of the relevant Vesting Order accordingly.

Corres. No. 2237/75.—The Order in Council issued under Executive Council Minute No. 187 dated 28th January, 1976 whereby Reserve No. 33849 (Williams Lot 347) was vested in the Shire of Williams in trust for the purpose of "Shire Housing" and to approve of the cancellation of the relevant Vesting Order accordingly.

F. W. BYFIELD,
Under Secretary for Lands.

AMENDMENT OF RESERVES.

Department of Lands and Surveys,
Perth, 1st October, 1976.

HIS Excellency the Governor in Executive Council has been pleased to approve, under section 37 of the Land Act, 1933-1972, of the amendment of the following Reserves:—

File No. 696/76.—No. 437 (York lots 174, 175, 315, 316, 322 and 323) "Ecclesiastical Purposes" to exclude York lots 174, 175, 316 and 322 and of its area being reduced to 7 100 square metres, as shown on Lands and Surveys Diagram 81923, accordingly. (Plan York 21.27 (River Street).)

File No. 1879/93.—No. 455 (Cossack lots 135 to 138 inclusive) "Ecclesiastical Purposes" to exclude Cossack lots 135 and 136 and of its area being reduced to 4 047 square metres, accordingly. (Plan Cossack Townsite (Dampier Street).)

File No. 908/84.—No. 677 (Roebourne Suburban Lot 16) "Native Mission School" to comprise the area bordered red on Lands and Surveys Diagram 81925 and of its area being reduced to 3.537 6 hectares accordingly. (Plans Roebourne 10.21, 10.22 (Angelo Street).)

File No. 4828/30.—No. 990 (Cockburn Sound District) "Camping" to agree with recalculation of area and of its area being increased to 32.465 9 hectares, accordingly. (Plan 341C/40 (near Jarrah-dale).)

File No. 1984/76.—No. 1155 "Municipal" to comprise that portion of Perth Suburban Lot f as surveyed and shown on Lands and Surveys Diagram 81960 and of its area being increased to 6.108 9 hectares accordingly. (Plans P204-2 S.E., P205-4, P220-2 N.E., P221-4 (Wittenoom Street, East Perth).)

File No. 1984/76.—No. 1156 "Public Recreation" to comprise that portion of Perth Suburban Lot e contained in Certificate of Title Volume 1156, Folio 360 and of its area being reduced to 7 932 square metres accordingly. (Plan P205-4 (Trafalgar Road, East Perth).)

File No. 2435/83.—No. 1570 (Beverley Sub Lot 6) "Municipal Purposes" to agree with recalculation of area and of its area being reduced to 6 333 square metres, accordingly. (Plan Beverley 36.08 (Vincent Street).)

File No. 1574/93.—No. 2402 (Victoria location 2188) "Ecclesiastical Purposes" to exclude lot 3 and the portion marked "Road Widening" both as shown on Office of Titles Diagram 50735 and of its area being reduced to 7 952 square metres accordingly. (Plan 126A/40 B.1.)

File No. 1076/17.—No. 3672 (Wellington location 4619) "Timber for Settlers Requirements" to comprise Wellington location 4619 as shown bordered in red on Lands and Surveys Reserve Diagram 92 and of its area remaining unaltered at 8.303 6 hectares. (Plans Wagerup Townsite and 383A/40 C.2 (Tyler Road).)

File No. 4062/97.—No. 4299 (at Coolgardie) "Railway Purposes" to exclude the area distinguished as Coolgardie lot 2123 as shown on Reserve Diagram 96 and of its area being reduced to about 10.937 6 hectares accordingly. (Plan Coolgardie 8.11 (Woodward Street).)

File No. 1599/98.—No. 5342 (Swan District) "Camping Ground in connection with Helena Reservoir Works" to agree with recalculation of area and of its area being reduced to 130.519 5 hectares, accordingly. (Plan Mundaring SE 1:25 000 (Mundaring Weir Road).)

File No. 11164/02.—No. 8767 (Hampton District) "Common" to exclude that portion as comprised in Hampton Location 87 as surveyed and shown on Original Plan 11018 and of its area being reduced to about 12 721.291 9 hectares, accordingly. (Plans 49/80 and 50/80 (Great Eastern Highway).)

File No. 3252/03.—No. 9056 (Kojonup District) "Resting Place for Travellers and Stock" to agree with the survey as shown on Original Plan 7617 and of its area being reduced to about 120.869 5 hectares accordingly. (Plan 417A/40 C2.)

File No. 129/32.—No. 10013 (Kirup lot 42) "Soldiers' Memorial Hall Site" to include the area of the closed road abutting the southern boundary of lot 42 and of its area being increased to 1 366 square metres accordingly. (Plan Kirup Townsite (South Western Highway).)

File No. 1295/12.—No. 11398 (at York) "Public Recreation" to comprise York Lots 212 to 243 inclusive, 262, 264 to 275 inclusive as held in Certificate of Title Volume 555, Folio 193 and of its area being increased to 23.823 3 hectares accordingly. (Plans York 21.27, 21.28 (Ninth and Tenth Roads, Roe Street).)

File No. 1765/09.—No. 12175 (Victoria District) "Mining" to comprise Victoria Locations 11198 and 11199 as shown on Lands and Surveys Reserve Diagram 95 and of its area being increased to 175.031 2 hectares, accordingly. (Plan 157A/40 B.1 (Normans Well Road).)

File No. 9886/11.—No. 14446 (Coorow lots 65, 66, 67, 69, 82, 83 and 87) "Recreation" to include Coorow Lot 93 and of its area being increased to 19.174 4 hectares, accordingly. (Plan Coorow Townsite (Thomas Street).)

File No. 2069/23.—No. 18296 (Bruce Rock lot 384) "Parking and Gardens" to comprise Bruce Rock lot 384 as surveyed and shown on Original Plan 7258 and of its area being increased to 1.006 7 hectares, accordingly. (Plan Bruce Rock.)

File No. 5876/14.—No. 18355 (Bencubbin lot 106) "Government Requirements" to include Bencubbin lots 110, 114, 115, 119 and 120 and of its area being increased to 6.186 5 hectares accordingly. (Plans Bencubbin 11.31; 12.31 (Canberra and Hamel Streets).)

File No. 1025/16.—No. 19624 (Grass Patch lots 33 and 34) "Recreation and Racecourse" to comprise Grass Patch Lots 33, 34 and 80 as shown bordered red on Lands and Surveys Diagram 91 and of its area being increased to 72.261 7 hectares, accordingly. (Plan Grass Patch Townsite (Grass Patch Road).)

File No. 4341/29.—No. 20766 (Beacon lots 12 and 59) "Excepted from Sale" to exclude Beacon lot 12 and of its area being reduced to 1 012 square metres, accordingly. (Plan Beacon Townsite (Lindsay Street).)

File No. 655/47.—No. 22643 (Wongan Hills Lots 633, 634, 635, 637, 638 and 639) "Railways" to exclude Wongan Hills Lots 633 and 637 and of its area being reduced to 4 052 square metres accordingly. (Plan Wongan Hills 24.23 (Strickland Road).)

File No. 1102/58.—No. 25489 (Swan Location 6904) "Recreation" to comprise Swan Location 6904 as surveyed and shown on Original Plan 13735 and of its area being increased to 4.046 0 hectares, accordingly. (Plan Swan 10 000 BG 35/3.2 (Belgrade Road).)

File No. 4361/74.—No. 31462 (Port Hedland Lot 2475) "Equestrian Purposes" to comprise Port Hedland lot 2475 as surveyed and shown on Original Plan 13815 and of its area being increased to 3.990 9 hectares, accordingly. (Plans Port Hedland 27.33; 27.34; 26.34 (Belgrade Road).)

F. W. BYFIELD,
Under Secretary for Lands.

AMENDMENT OF CLASS "A" RESERVE No. 1023.

Department of Lands and Surveys,
Perth, 1st October, 1976.

File No. 2356/76.

HIS Excellency the Governor in Executive Council has been pleased to approve, under section 31 (4) of the "Land Act, 1933-1972" of the amendment of Class "A" Reserve No. 1023 (Plantagenet location 6176) "Stopping Place" to agree with survey as shown on Diagram Book 45 Folio 72 as amended and of its area being increased to 38.249 3 hectares accordingly. (Plan 451B/40D1.)

F. W. BYFIELD,
Under Secretary for Lands.

AMENDMENT OF CLASS "A" RESERVE No. 1634.

Department of Lands & Surveys,
Perth, 1st October, 1976.

Corres. No. 1618/96.

HIS Excellency the Governor in Executive Council has been pleased to approve, under section 31 (4) of the Land Act, 1933-1972, of the amendment of the boundaries of Class "A" Reserve No. 1634 (Mosman Park Suburban lot 115 and Mosman Park lot 594) "Recreation" to comprise Mosman Park Suburban lot 115 and Mosman Park lot 594 as surveyed and shown on Original Plan Cottesloe 79 and Original Plan 9597 respectively and of its area being established at 4.024 6 hectares accordingly. (Plan F9-4 (Bay View Terrace).)

F. W. BYFIELD,
Under Secretary for Lands.

CANCELLATION OF RESERVES.

Department of Lands and Surveys,
Perth, 1st October, 1976.

Corres. No. 1816/75.

HIS Excellency the Governor in Executive Council has been pleased to approve under section 37 of the Land Act, 1933-1972 of the cancellation of the reserves set out in the Schedule hereunder.

F. W. BYFIELD,
Under Secretary for Lands.

Schedule:

Reserve No.; Location or Lot; Purpose; Public Plan.
1125; Kimberley; Excepted from Sale; Cambridge Gulf 1:250 000.
1179; Victoria; Stopping Place for Travellers; Kirkalocka 1:250 000.
1231; Bunbury 336-339, incl.; Police Paddock; Bunbury Central.
1237; Wellington; Model Farm; 411C/40 and 411D/40.
1246; Swan; Protection of Land for Searching for Minerals.

CANCELLATION OF RESERVES.

Department of Lands and Surveys,
Perth, 1st October, 1976.

HIS Excellency the Governor in Executive Council has been pleased to approve, under section 37 of the Land Act, 1933-1972 of the cancellation of the following Reserves:—

File No. 883/87.—No. 1216 (Portion of Bunbury Lot 285) "Public Pound". (Plan Bunbury Central (Stirling Street).)

File No. 1072/01.—No. 7660 (Hopetoun lot 116) "School Site". (Plan Hopetoun Townsite (Canning Street).)

File No. 1072/01.—No. 10796 (Hopetoun lot 119) "Addition to Schoolsite". (Plan Hopetoun Townsite (Canning Street).)

File No. 11151/01.—No. 11146 (Hopetoun lot 121) "Camping". (Plan Hopetoun Townsite (Canning Street).)

File No. 595/25.—No. 19139 (Bolgart lot 120) "Railways (Employees Quarters)". (Plan Bolgart Townsite (Nicholas Street).)

File No. 6908/21.—No. 19676 (Ballidu Lot 72) "Recreation". (Plan Ballidu Townsite (Ranger Road).)

File No. 3844/57.—No. 31185 (Norseman lots 277 and 568) "Native Housing". (Plan Norseman Townsite (Prinsep and Roberts Streets).)

File No. 15693/10.—No. 33699 (Southern Cross lot 519) "Use and Requirements of the Shire of Yilgarn". (Plan Southern Cross (Altair Street).)

File No. 1009/75.—No. 33929 (Karratha Lot 1485) "Use and Requirements of the State Energy Commission of Western Australia". (Plan Karratha 24.23 (Karratha Road).)

File No. 555/00, V4.—No. 33959 (Wellington Locations 5156 and 5207) "Use and Requirements of the Minister for Works". (Plan 383A/40 C.3.)

F. W. BYFIELD,
Under Secretary for Lands.

CHANGE OF PURPOSE OF RESERVES.

Department of Lands and Surveys,
Perth, 1st October, 1976.

HIS Excellency the Governor in Executive Council has been pleased to approve, under section 37 of the Land Act, 1933-1972, of the change of purpose of the following Reserves:—

Corres. No. 1984/76.—No. 1155 (Portion of Perth Suburban Lot f) being changed from "Municipal" to "Public Recreation". (Plans P204-2 S.E., P205-4, P220-2 N.E., P221-4 (Wittenoom Street, East Perth).)

Corres. No. 2531/76.—No. 1332 (York lots 303 and 305) being changed from "Congregational Church, School and Manse" to "Park and Gardens". (Plan York 22.27 (Avon Terrace).)

Corres. No. 474/89.—No. 2023 being changed from "Stopping Place and Protection of Flora" to "Conservation of Flora and Fauna". (Plan Woyerling 1:50 000, (Wickepin-Pingelly Road).)

Corres. No. 129/32.—No. 10013 (Kirup lot 42) being changed from "Soldiers' Memorial Hall Site" to "Soldiers' Memorial Hall Site and Ambulance Depot". (Plan Kirup Townsite (South Western Highway).)

Corres. No. 1126/06.—No. 10406 (Williams District) being changed from "Camping" to "Gravel". (Plan Muggerugging SW & NW 1:25 000 (Dongolocking Road).)

Corres. No. 866/20.—No. 18342 (Avon Location 23254) being changed from "Schoolsite" to "Conservation of Flora and Fauna". (Plan Pantapin 1:50 000.)

Corres. No. 5876/14.—No. 18355 (Bencubbin lot 106) being changed from "Excepted from Sale" to "Government Requirements". (Plans Bencubbin 11.31; 12.31.)

Corres. No. 168/53.—No. 24598 (Avon Locations 27818 and 27964) being changed from "Community Welfare Purposes" to "Handicapped Persons Training Centre". (Plan 342B/40 F1.)

Corres. No. 2237/75.—No. 33849 (Williams Lot 347) being changed from "Shire Housing" to "Use and Requirements of the Shire of Williams". (Plan Williams Townsite.)

Corres. No. 1739/76.—No. 34118 (Swan location 9480) being changed from "Police Purposes (Road Traffic Authority)" to "Police Purposes". (Plan Perth 2000 BG 34/10.37, (Erindale Road, Warwick).)

F. W. BYFIELD,
Under Secretary for Lands.

CHANGE OF PURPOSE OF CLASS "B"
RESERVE No. 1091.

Department of Lands and Surveys,
Perth, 1st October, 1976.

Corres. No. 2101/76.

HIS Excellency the Governor in Executive Council has been pleased to approve, under section 37 of the Land Act, 1933-1972, of the purpose of Class "B" Reserve No. 1091 (Guildford lot 186) being changed from "Common" to "Government Requirements".

(Plan P 160-4 (Helena Street).)

F. W. BYFIELD,
Under Secretary for Lands.

INDUSTRIAL DEVELOPMENT
(RESUMPTION OF LAND) ACT, 1945.

Dedication of Land.

Department of Lands and Surveys,
Perth, 1st October, 1976.

Corres. No. 2721/76.

HIS Excellency the Governor in Executive Council has been pleased to approve, under section 11 of the Industrial Development (Resumption of Land) Act, 1945, of the dedication to the purposes of the said Act, of the lands described hereunder.

F. W. BYFIELD,
Under Secretary for Lands.

Schedule.

(a) All that portion of Peel Estate lot 1292 being lot 4 on Diagram 28099 and being the whole of the land comprised in Certificate of Title Volume 150, Folio 151A.

(b) Peel Estate lot 1159 being the whole of the land comprised in Certificate of Title Volume 1274, Folio 564.

(Plan F235-4 (Thomas Road and Johnson Road).)

AMENDMENT OF THE BOUNDARIES.

Collie Townsite.

Department of Lands and Surveys,
Perth, 1st October, 1976.

Corres. No. 1076/97, V2.

IT is hereby notified that His Excellency the Governor in Executive Council has been pleased to approve under section 10 of the Land Act, 1933-1972, of the amendment of the boundaries of Collie Townsite to exclude the areas described in the Schedules hereto.

F. W. BYFIELD,
Under Secretary for Lands.

Schedules.

Schedule A.

All that portion of land bounded by lines starting at the western corner of Collie lot 1256, a point on a present northwestern boundary of Collie Townsite and extending 20 degrees 35 minutes, 94.97 metres; thence 336 degrees 4 minutes, 7.89 metres to its intersection with the northwestern boundary of Collie Townsite aforesaid and thence southwesterly along that boundary to the starting point, as surveyed and shown on Lands and Surveys Original Plan 13665.

Schedule B.

All that portion of land bounded by lines starting at the western corner of Collie lot 1256, a point on a present northwestern boundary of Collie Townsite and extending 110 degrees 39 minutes, 10.76 metres; thence 204 degrees 39 minutes 30.26 metres to its intersection with a present southwestern boundary of Collie Townsite and thence northwesterly and northeasterly along boundaries of that townsite to the starting point, as surveyed and shown on Lands and Surveys Original Plan 13665.

Schedule C.

All that portion of land bounded by lines starting at the southeastern corner of Collie lot 1465, a point on a present southwestern boundary of Collie Townsite and extending 24 degrees 39 minutes, 30.26 metres; thence 110 degrees 39 minutes, 28.44 metres; thence 20 degrees 35 minutes, 23.48 metres; thence 156 degrees 4 minutes, 32.99 metres; thence 110 degrees 39 minutes, 59.16 metres; thence 200 degrees 39 minutes, 20.12 metres to the southern side of Forrest Street, as surveyed and shown on Lands and Surveys Original Plan 13665; thence southeasterly along that side to the prolongation northeasterly of the southeastern boundary of Reserve 2218, thence southwesterly to a present southwestern boundary of Collie Townsite and thence northwesterly along that boundary to the starting point.

(Lands and Surveys Public Plan Collie 2000 31.29.)

COOLGARDIE TOWNSITE.

Amendment of Boundaries.

Department of Lands and Surveys,
Perth, 1st October, 1976.

Corres. No. 2222/93, V.3.

IT is hereby notified that His Excellency the Governor in Executive Council has been pleased to approve under Section 10 of the Land Act, 1933-1972, of the amendment of the boundaries of Coolgardie Townsite, to include the area described in the Schedule hereunder.

F. W. BYFIELD,
Under Secretary for Lands.

Schedule.

All that portion of land bounded by lines starting from the intersection of the prolongation northerly of the western side of Parkes Street with the southern boundary of Coolgardie lot 2123, a point on the present western boundary of Coolgardie Townsite, and extending westerly, northerly and easterly along boundaries of that lot to its intersection with the prolongation southerly of the

western side of Smith Street, a point on the present western boundary of Coolgardie Townsite aforesaid and thence southerly along that boundary to the starting point. (Public Plan Coolgardie 1:2500, Sheet 8.11.)

CHANGE OF NAME OF STREET.

Town of Bassendean.

Department of Lands and Surveys,
Perth, 1st October, 1976.

Corres. No. 4388/23, V2.

IT is hereby notified for general information that His Excellency the Governor in Executive Council has been pleased to approve, under section 10 of the Land Act, 1933-1972, of the change of name of Sixth Avenue to Lord Street commencing from the northwestern alignment of Railway Parade (Road No. 2203) and extending northward along the western boundary of Lots 31, 30 and 24 of Swan Location R1 (Land Titles Office Plan 1910) and onwards to and along the western boundary of Lots 52, 46, 45, 42, 41, 38 and 37 of Location Q2 (Land Titles Office Plan 1181 (2)), Lots 107, 109, 111, 113, 115, 117, 119, 121, 123, 125, 127 and 129 of Location Q1 (Land Titles Office Plan 1785) and Lots 4, 5, 6 and 7 of Location P (Land Titles Office Plan 3469 (2)) to a line in prolongation westward of the northern boundary of the said Lot 7. (Public Plan P159-4.)

F. W. BYFIELD,
Under Secretary for Lands.

CHANGE OF NAME OF STREET.

Town of Bassendean.

Department of Lands and Surveys,
Perth, 1st October, 1976.

Corres. No. 4521/54.

IT is hereby notified for general information that His Excellency the Governor in Executive Council has been pleased to approve, under section 10 of the Land Act, 1933-1972, of the change of name of Matthew Road to Ivanhoe Street; commencing from a line in prolongation westward of the northern alignment of Mary Crescent and extending northerly along the southwestern and western boundaries of Lot 1 of Swan Locations P and O1 (Land Titles Office Diagram 41398), the western boundary of Lot 4 of Location O1 (Land Titles Office Diagram 41398) and the western and northwestern boundaries of Lot 5 of Location O1 (Land Titles Office Diagram 41398) to the southern alignment of Morley Drive East (Road No. 8776). (Public Plan P143-4.)

F. W. BYFIELD,
Under Secretary for Lands.

CHANGE OF NAME OF STREET.

City of Melville.

Department of Lands and Surveys,
Perth, 1st October, 1976.

Corres. No. 1276/60.

IT is hereby notified for general information that His Excellency the Governor in Executive Council has been pleased to approve, under section 10 of the Land Act, 1933-1972, of the change of name of Melville Beach Road to Burke Drive, commencing from a line in prolongation northeasterly of the northwestern boundary of Lot 45 of Swan Location 73 (Land Titles Office Plan 6535) and extending southward along the eastern boundary of the said Lot, southeastward to and along the northeastern boundary of Lots 44, 43, 42 and 60 of Location 73 (Land Titles Office Plan 6535) north-eastward along the northwestern boundary of Lot 36 (Land Titles Office Plan 6129) and Lot 38 (Land Titles Office Diagram 17693) to a line in prolongation northward of the northeastern boundary of the said lot 38. (Public Plans F26-4 and Perth 2000 BG 34/11.16.)

F. W. BYFIELD,
Under Secretary for Lands.

STATE HOUSING ACT, 1946.

Cancellation of Dedication.

Department of Lands and Surveys,
Perth, 1st October, 1976.

Corres. No. 847/44, V.3.

IT is hereby notified that His Excellency the Governor in Executive Council has been pleased to cancel under the provisions of the State Housing Act, 1946, the dedication of the lands described in the following Schedule:—

Schedule.

Location or Lot No.; Corres. No.

Canning Location; 1003; 1611/36.
Canning Location; 1726; 2343/59.
Sussex Location; 4139; 2342/56.
Swan Location; 5798; 4598/55.
Swan Location; 6025; 3050/56.
Swan Location; 7073; 2506/58.
Swan Location; 7086; 1633/59.
Wellington Location; 4786; 329/59.
Collie Lot; 1783; 2988/55.
Collie Lot; 1916; 5863/52.
Manjimup Lot; 515; 2238/50.
Merredin Lot; 908; 6514/51.

F. W. BYFIELD,
Under Secretary for Lands.

NOW OPEN.

Lancelin Lot 610.

Department of Lands and Surveys,
Perth, 1st October, 1976.

Corres. No. 4066/68.

HIS Excellency the Governor in Executive Council has been pleased to approve under section 45A of the Land Act, 1933-1972, of Lancelin Lot 610 being made "Now Open" for sale in fee simple at the purchase price of three thousand two hundred dollars (\$3 200.00) and subject to the payment for improvements at valuation, in cash, should the successful applicant be other than the former lessee.

Applications must be lodged at the Department of Lands and Surveys, Perth.

If there are more applications than one for the lot, the application to be granted will be decided by the Land Board.

(Plan Lancelin Townsite (Hopkins Street).)

F. W. BYFIELD,
Under Secretary for Lands.

NOW OPEN.

Karratha Lot 1033.

Department of Lands and Surveys,
Perth, 1st October, 1976.

Corres. No. 1955/73.

HIS Excellency the Governor in Executive Council has been pleased to approve under section 45A of the Land Act, 1933-1972, of Karratha Lot 1033 being made "Now Open" for sale in fee simple at the purchase price of twenty-five dollars (\$25.00) and subject to the payment for improvements at valuation, in cash, should the successful applicant be other than the former lessee.

Applications must be lodged at the Department of Lands and Surveys, Perth.

If there are more applications than one for the lot, the application to be granted will be decided by the Land Board.

(Plan Karratha 25.19 (Mardie Road).)

F. W. BYFIELD,
Under Secretary for Lands.

OPEN FOR SALE.

Beacon Lot 12.

Department of Lands and Surveys,
Perth, 1st October, 1976.

Corres. No. 6056/50.

HIS Excellency the Governor in Executive Council has been pleased to approve under section 45A of the Land Act, 1933-1972, of Beacon lot 12 being made available for sale in fee simple for "Residential Purposes" at the purchase price of one hundred dollars (\$100.00) and subject to the following conditions:—

The purchaser shall erect on the lot purchased a residence to comply with Local Authority by-laws within two years from the due date of the first instalment of the purchase money. If this condition has not been complied with in the time prescribed, the land shall be absolutely forfeited together with all purchase money and fees that may have been paid.

A transfer of the License will not be approved nor a Crown Grant issued for the lot until the purchaser has complied with the building condition.

A person in the employ of the State must apply through the Under Secretary for Lands for the Governor's permission to hold this land. Written approval of the Permanent Head concerned should accompany such application.

Applications, accompanied by a deposit of \$10.00 must be lodged at the Department of Lands and Surveys, Perth on or before Wednesday, November 3, 1976.

Balance of purchase money shall be paid within twelve months from the date of approval of the application by four quarterly instalments on the first days of January, April, July and October.

All applications lodged on or before the closing date will be treated as having been received on that date, and if there are more applications than one for the lot, the application to be granted will be decided by the Land Board.

(Plan Beacon Townsite (Lindsay Street).)

F. W. BYFIELD,
Under Secretary for Lands.

OPEN FOR SALE.

Harrismith Lots 6 and 11.

Department of Lands and Surveys,
Perth, 1st October, 1976.

Corres. No. 3570/69.

HIS Excellency the Governor in Executive Council has been pleased to approve under Section 45A of the Land Act, 1933-1972, of Harrismith Lots 6 and 11 being made available for sale in fee simple for "Residential Purposes" at the purchase price of one hundred dollars (\$100.00) per lot and subject to the following conditions:—

(a) The purchaser shall erect on the lot purchased a residence to comply with Local Authority by-laws within two years from the due date of the first instalment of the purchase money. If this condition has not been complied with in the time prescribed, the land shall be absolutely forfeited together with all purchase money and fees that may have been paid.

A transfer of the License will not be approved nor a Crown Grant issued for the lot until the purchaser has complied with the building condition.

(b) A limit of one lot per person shall apply—husband and wife being deemed to be one for the purpose of this condition.

A person in the employ of the State must apply through the Under Secretary for Lands for the Governor's permission to hold this land. Written approval of the Permanent Head concerned should accompany such application.

Applications, accompanied by a deposit of \$10.00 must be lodged at the Department of Lands and Surveys, Perth on or before Wednesday, November 3rd, 1976.

Balance of purchase money shall be paid within twelve months from the date of approval of the application by four quarterly instalments on the first days of January, April, July and October.

All applications lodged on or before the closing date will be treated as having been received on that date, and if there are more applications than one for the lots the application to be granted will be decided by the Land Board.

(Plan Harrismith Townsite (Railway Avenue).)

F. W. BYFIELD,
Under Secretary for Lands.

OPEN FOR SALE.

Mowen Lots 9 and 10.

Department of Lands and Surveys,
Perth, 1st October, 1976.

Corres. No. 6068/24.

HIS Excellency the Governor in Executive Council has been pleased to approve under section 45A of the Land Act, 1933-1972, of Mowen lots 9 and 10 being made available for sale in fee simple for "Residential Purposes" at the purchase price of one hundred and fifty dollars (\$150.00) per lot and subject to the following conditions:—

- (a) The purchaser shall erect on the lot purchased a residence to comply with Local Authority by-laws within two years from the due date of the first instalment of the purchase money. If this condition has not been complied with in the time prescribed, the land shall be absolutely forfeited together with all purchase money and fees that may have been paid.

A transfer of the License will not be approved nor a Crown Grant issued for the lot until the purchaser has complied with the building condition.

- (b) A limit of one lot per person shall apply and for the purpose of this condition husband and wife are deemed to be one.
- (c) No responsibility is accepted for provision of services.

A person in the employ of the State must apply through the Under Secretary for Lands for the Governor's permission to hold this land. Written approval of the Permanent Head concerned should accompany such application.

Applications, accompanied by a deposit of \$15.00 must be lodged at the Department of Lands and Surveys, Perth on or before Wednesday, November 3rd, 1976.

Balance of purchase money shall be paid within twelve months from the date of approval of the application by four quarterly instalments on the first days of January, April, July and October.

All applications lodged on or before the closing date will be treated as having been received on that date, and if there are more applications than one for either lot, the application to be granted will be decided by the Land Board.

(Plan Mowen Townsite.)

F. W. BYFIELD,
Under Secretary for Lands.

OPEN FOR SALE.

Southern Cross Lot 698.

Department of Lands and Surveys,
Perth, 1st October, 1976.

Corres. No. 3390/51.

HIS Excellency the Governor in Executive Council has been pleased to approve, under section 45A of the Land Act, 1933-1972, of Southern Cross lot

698 being made available for sale in fee simple for "Residential Purposes" at the purchase price of two hundred dollars (\$200.00) and subject to the following conditions:—

The purchaser shall erect on the lot purchased a residence to comply with Local Authority by-laws within two years from the due date of the first instalment of the purchase money. If this condition has not been complied within the time prescribed the land shall be absolutely forfeited together with all purchase money and fees that may have been paid.

A transfer of the License will not be approved nor a Crown Grant issued for the lot until the purchaser has complied with the building condition.

A person in the employ of the State must apply through the Under Secretary for Lands for the Governor's permission to hold this land. Written approval of the Permanent Head concerned should accompany such application.

Applications, accompanied by a deposit of \$20.00 must be lodged at the Department of Lands and Surveys, Perth on or before Wednesday, November 3, 1976.

Balance of purchase money shall be paid within twelve months from the date of approval of the application by four quarterly instalments on the first days of January, April, July and October.

All applications lodged on or before the closing date will be treated as having been received on that date, and if there are more applications than one for the lot, the application to be granted will be decided by the Land Board.

(Plan Southern Cross South (Polaris Street).)

F. W. BYFIELD,
Under Secretary for Lands.

LOCAL GOVERNMENT ACT, 1960-1976.

Closure of Roads.

WHEREAS John Peter Oostdam, being the owner of the land over or along which the undermentioned road extends has applied to the Town of Gosnells to close the said road which is more particularly described hereunder, that is to say:—

Gosnells.

Corres. 1487/73.

G.614. All that portion of Albany Highway (Road No. 122) delineated and shown bordered blue on Lands and Surveys Diagram 81847. (Public Plan F80-4.)

WHEREAS Frank Raymond Brown, Dorothy Alice Brown, Charles Allia, Brian Keith Hodder, Sheila Barbara Hodder, Neil William Cobby and Madeline Aubry Cobby, being the owners of the land over or along which the undermentioned road extends have applied to the Shire of Bayswater to close the said road which is more particularly described hereunder, that is to say:—

Bayswater.

Corres. 3918/40.

B.930. All that portion of Lincoln Road, plus widenings, along the southern boundaries of lots 85 and 86 of Swan location 1214 (Office of Titles Diagram 34235); from the western side of Napier Road to the eastern side of McGilvray Avenue (Road No. 13505). (Public Plan P141-4.)

WHEREAS Belaviste Farms Pty. Ltd. and Marjorie Lehmann Fiegert, being the owners of the land over or along which the undermentioned

road extends have applied to the Shire of Cranbrook to close the said road which is more particularly described hereunder, that is to say:—

Cranbrook.

Corres. 4392/65.

C.883. All that portion of surveyed road extending through Plantagenet Locations 4521 and 4455 (excluding the intersecting portion of Road No. 13544); from the northern alignment of River Road to the southern alignment of Hamilla Road. (Public Plan 445/80 and Mondurup NW 1 : 25 000.)

WHEREAS Ian David Beaton and Dorella Alice Hyman, being the owners of the land over or along which the undermentioned road extends have applied to the Shire of Gnowangerup to close the said road which is more particularly described hereunder, that is to say:—

Gnowangerup.

Corres. 2367/75.

G.617. All that portion of Cecil Street along the southeastern boundary of Gnowangerup Lot 33 (portion of Reserve 5246); from the southwestern alignment of Yougenup Road to the north-eastern alignment of Whitehead Street. (Public Plan Gnowangerup Townsite.)

WHEREAS The Commissioners of the Presbyterian Church in Western Australia, being the owners of the land over or along which the undermentioned road extends have applied to the Shire of Kellerberrin to close the said road which is more particularly described hereunder, that is to say:—

Kellerberrin.

Corres. 1300/75.

K.783. All that portion of Cornell Street (Road No. 13939) delineated and shown bordered pink on Lands and Surveys Diagram 81755. (Public Plan Kellerberrin Townsite.)

WHEREAS the Minister for Lands, being the owner of the land over or along which the undermentioned road extends has applied to the Shire of Lake Grace to close the said road which is more particularly described hereunder, that is to say:—

Lake Grace.

Corres. 202/64, V.2.

L.87. All that portion of unsurveyed road now comprised in Roe Location 2753, delineated and shown bordered pink on Original Plan 10396. (Public Plan 375/80 D.E.4.)

WHEREAS the Minister for Lands, being the owner of the land over or along which the undermentioned roads extend has applied to the Shire of Merredin to close the said roads which are more particularly described hereunder, that is to say:—

Merredin.

Corres. 1313/70.

M.905. (a) The whole of the surveyed road along the eastern and northeastern boundaries of Avon Location 24019; from the southern boundary of Location 13963 to a line in prolongation northeastward of the southeastern boundary of Location 24019.

(b) The whole of the surveyed road along the eastern boundaries of Avon Locations 19272, 13968, 24935 and 25452; from a line in prolongation eastward of the northern boundary of Location 19272 to a line in prolongation eastward of the southern boundary of Location 25452.

(c) The whole of the surveyed road along the eastern boundaries of Avon Locations 5794, 27130, 25104, 20447, 25318 and 19226; from the northern boundary of Location 5794 to the southern boundary of Location 19226.

(d) All those portions of Road No. 4274 commencing from the northwestern boundary of Jilbadji Location 31 and extending southeasterly a distance of approximately 20.5 kilometres to the southern boundary of Location 150 (excluding the portions intersecting with crossroads).

(e) All that portion of surveyed road along the northeastern boundaries of Avon Locations 27604 and 19190; from the northern boundary of Location 27604 to the southern boundary of Location 19190.

(Public Plans 35, 24 and 5/80.)

WHEREAS Norman Patrick Desmond, being the owner of the land over or along which the undermentioned roads extend has applied to the Shire of Mullewa to close the said roads which are more particularly described hereunder, that is to say:—

Mullewa.

Corres. 1385/37.

M.926. (a) All that portion of surveyed road, along the most northern boundary of Victoria Location 6939, as delineated and shown bordered blue on Lands and Surveys Diagram 73779.

(b) The whole of the surveyed road along the southern boundary of the most northern severance of Victoria Location 6939; from the southeastern corner of the said severance to its southwestern corner.

(Public Plan 127/80 B2.)

WHEREAS Lucy Winifred Gillet and Harry Campbell Pope, being the owners of the land over or along which the undermentioned roads extend have applied to the Shire of Murray to close the said roads which are more particularly described hereunder, that is to say:—

Murray.

Corres. 2335/70.

M.933. (a) All that portion of Road Number 13696 bounded by lines starting from a point on a southwestern boundary of the northern severance of Murray Location 1352 situate 130.51 metres north and 0.86 metres west of the northernmost corner of the southwestern severance of that location and extending generally southeasterly and generally easterly along boundaries of the first mentioned severance to its southeastern corner; thence 181 degrees 3 minutes, 30.48 metres to the northern boundary of Location 1354; thence westerly along that boundary to the western boundary of the southeastern severance of Location 1352; thence northerly and generally northwesterly along boundaries of that severance to the eastern side of Del-Park Road; thence generally northwesterly along that side to a point situate 47.32 metres north and 25.45 metres east of the northernmost corner of the southwestern severance of Location 1352 aforesaid and thence 342 degrees 27 minutes, 87.25 metres to the starting point.

(b) All that portion of Road Number 13696 as surveyed and shown coloured dark brown on Lands and Surveys Original Plan 10749.

(Public Plan 380B/40 D2.)

WHEREAS Minister for Lands, being the owner of the land over or along which the undermentioned road extends has applied to the Shire of Nungarin to close the said road which is more particularly described hereunder, that is to say:—

Nungarin.

Corres. 1316/70.

N.555. All those portions of surveyed roads commencing from a line in prolongation eastward of the southernmost boundary of Avon Location 15983 and extending northward a distance of approximately 20.5 kilometres to the present Nungarin-Mukinbudin Municipal Boundary (excluding the positions intersecting with crossroads). (Public Plans 35 and 54/80.)

WHEREAS Karee Farm Pty. Ltd., Ernest Glendyl Hawker, Richard Foster Pearce, George Foster Pearce, Phillip Edward Dry (Executors of the will of Lloyd George Pearce); Maxwell Albert De Pledge; Walter Geoffrey De Pledge and Clarence Noton Toone, being the owners of the land over

or along which the undermentioned roads extend have applied to the Shire of Plantagenet to close the said roads which are more particularly described hereunder, that is to say:—

Plantagenet.

Corres. 13718/10.

P.673. (a) The whole of the surveyed road and Road No. 5476 along the southwestern boundaries of the northeastern severances of Plantagenet location 4060 and Lot 1 of Location 4081 (Office of Titles Diagram 30178) and along the southwestern boundary of the western severance of location 4760 (excluding all the portions intersecting with other surveyed roads); from a line in prolongation westward of the northernmost boundary of location 4060 to a line in prolongation southward of the western side of Road No. 12401.

(b) All that portion of surveyed road along the northern boundary of Plantagenet location 4050 and to and along the northern boundary of the western severance of location 4760; from the north-western corner of location 4050 to the north-eastern corner of the said severance.

(Public Plan 445/80 B2.)

WHEREAS the Minister for Lands, being the owner of the land over or along which the undermentioned road extends has applied to the Shire of Ravensthorpe to close the said road which is more particularly described hereunder, that is to say:—

Ravensthorpe.

Corres. 2635/75.

R120. All that portion of Surveyed road now comprising Oldfield location 1271, surveyed and shown bordered pink on Lands and Surveys Diagram 81743. (Public Plan 421/80C3.)

WHEREAS Robert John Gouldsmith, Dianne Beverley Gouldsmith and Shire of Wanneroo, being the owners of the land over or along which the undermentioned road extends have applied to the Shire of Wanneroo to close the said road which is more particularly described hereunder, that is to say:—

Wanneroo.

Corres. 2640/72.

W.1039. All that portion of Rodgers Street (Road No. 11312) as is now comprised in the land the subject of Office of Titles Diagram 49533. (Public Plans Perth BG. 34/10.38.)

WHEREAS Hilda Josephine Schulze, Anne Elizabeth Wark, Helen Roberta Nageon De Lestang, Esther Gardner and Bovis Homes (W.A.) Pty. Ltd., being the owners of the land over or along which the undermentioned road extends have applied to the Shire of Wanneroo to close the said road which is more particularly described hereunder, that is to say:—

Wanneroo.

Corres. 2640/72.

W.1040. All that portion of Napier Road (Road No. 3160) Greenwood as is now comprised in the land the subject of Office of Titles Diagram 48450. (Public Plan P75-4.)

WHEREAS Brownes Dairy Pty. Ltd. and Plunkett Homes Pty. Limited, being the owners of the land over or along which the undermentioned road extends have applied to the Shire of Wanneroo to close the said road which is more particularly described hereunder, that is to say:—

Wanneroo.

Corres. 2640/72.

W.1048. All that portion of Napier Road (Road No. 3160) now comprising Swan Location 9414, surveyed and shown bordered green on Lands and Surveys Diagram 81797. (Public Plan Perth B.G. 34/10.39.)

WHEREAS the Minister for Lands, being the owner of the land over or along which the undermentioned road extends has applied to the Shire of West Pilbara to close the said road which is more particularly described hereunder, that is to say:—

West Pilbara.

Corres. 542/76.

W.1053. All that portion of Fourth Avenue now comprised in Onslow lots 579 and 580, surveyed on Lands and Surveys Diagram 81875. (Public Plan Onslow Townsite 38.07.)

WHEREAS the Minister for Lands, being the owner of the land over or along which the undermentioned road extends has applied to the Shire of Wyalkatchem to close the said road which is more particularly described hereunder, that is to say:—

Wyalkatchem.

Corres. 2925/75.

W.1042. The whole of Butlin, Lovekin, Ridgeway and Thiel Streets and the surveyed ways within the Townsite of Nembudding. (Public Plan Nembudding Townsite.)

And whereas the Council has assented to the said applications; and whereas the Governor in Executive Council has approved these requests; it is hereby notified that the said roads are hereby closed.

F. W. BYFIELD,
Under Secretary for Lands.

LOCAL GOVERNMENT ACT, 1960-1976.

Department of Lands and Surveys,
Perth, 1st October, 1976.

IT is hereby declared that, pursuant to the resolution of the Shire of Albany, Passed at a meeting of the Council held on or about September 19, 1975, the undermentioned lands have been set apart, taken, or resumed under section 17 of the Public Works Act, 1902, for the purpose of a new road, that is to say:—

Albany.

1663/74 (R.5154).

Road No. 15323 (deviation of part). A strip of land varying in width leaving the southern side of the present road within Plantagenet Location 3926 and extending as delineated and coloured dark brown on Lands and Surveys Diagram 81862, south-westward through the said Location and Drain Reserve to rejoin the present road on its eastern side.

5116 square metres being resumed from Plantagenet Location 3926.

(Public Plan 451D/40 B3.)

IT is hereby declared that, pursuant to the resolution of the Shire of Albany, passed at a meeting of the Council held on or about November 10, 1975, the undermentioned lands have been set apart, taken, or resumed under section 17 of the Public Works Act, 1902, for the purpose of a new road, that is to say:—

Albany.

2400/76 (R.5183).

Road No. 15685. A strip of land, varying in width, commencing at a line in prolongation southwestward of the southeastern side of Road No. 5132, and extending as surveyed southeastward and eastward along the southwestern and southern boundaries of Plantagenet location 7251 (Reserve No. 33307), along the southern boundaries of Location 6972, southeastward to and along the southwestern boundaries of Elleker Lot 82 and Location 6880 to terminate on a line prolongation southwestward of the southeastern boundary of the last mentioned location.

Road No. 15686. A strip of land 30 metres wide, widening at its terminus, commencing on the southern side of Road No. 15685 on the northern boundary of Crown land, and extending as delineated and coloured mid brown on Original Plan 13684, southeastward through the said Crown land to terminate at the southwestern side of Road No. 15685 on a northeastern boundary of that Crown land.

Road No. 15685 (widening and deviations of part). Those portions of Crown land and Plantagenet Location 6880 as delineated and coloured mid and dark brown on Original Plan 13684 and Lands and Surveys Diagram No. 81701.

4077 square metres being resumed from Plantagenet Location 6880.

(Public Plan Elleker Townsite.)

IT is hereby declared that, pursuant to the resolution of the Shire of Albany, passed at a meeting of the Council held on or about April 15, 1976, the undermentioned lands have been set apart, taken, or resumed under section 17 of the Public Works Act, 1902, for the purpose of a new road, that is to say:—

Albany.

2854/76 (R.5191).

Road No. 15692. A strip of land 20.12 metres wide, commencing on the northern side of Road No. 5621 at the southeastern corner of Plantagenet Location 7175 (Reserve No. 30791) and extending northward inside and along the eastern boundary of the said Location to terminate on its northern boundary.

Reserve No. 30791 is hereby reduced by approximately 1619 square metres accordingly.

(Public Plan 451C/40 E.3.)

IT is hereby declared that, pursuant to the resolution of the Shires of Busselton and Capel, passed at meetings of the Councils held on or about June 6 and June 15, 1974, respectively, the undermentioned lands have been set apart, taken, or resumed under section 17 of the Public Works Act, 1902, for the purpose of a new road, that is to say:—

Busselton and Capel.

1385/75, M.R.D. 121/74 (MR1054).

Road No. 48 (Bussell Highway—Widening of part). That portion of Port Hedland Lot 1624 delineated and coloured dark brown on Original Plan 13783.

Road No. 15691. A strip of land, varying in width, commencing on the northwestern side of Road No. 48 (Bussell Highway) at a southeastern boundary of State Forest No. 2, and extending westward and southwestward as delineated and coloured dark and mid brown on Original Plans 13783, 13784 and 13785 and as surveyed through the said State Forest, Wellington Location 2722, again through State Forest No. 2 and Wellington Locations 1276, 1133, Sussex Location 57 again through State Forest No. 2, Wellington Location 93, (Part of State Forest No. 2) Crown Land, Sussex Location 220 and Wellington Location 4509 (Reserve No. 868) to terminate at the northeastern side of Road No. 640 at the southwestern boundaries of Sussex Location 220 and Wellington Location 4509 (Reserve No. 868).

Road No. 11544 (Bussell Highway—Widening of part). Those portions of Sussex Locations 3919 (Reserve No. 23004), 3918 (Portion of State Forest No. 2) and State Forest No. 2 as delineated and coloured dark brown on Original Plan 13785.

The intersecting portion of Road No. 4038 is hereby superseded.

2.5382 hectares being resumed from Wellington Location 2722.

1.8729 hectares being resumed from Wellington Location 1276.

1.4421 hectares being resumed from Wellington Location 1133.

256 square metres being resumed from Sussex Location 57.

7228 square metres being resumed from Sussex Location 220.

688 square metres being resumed from Wellington Location 3826.

The area of State Forest No. 2 is hereby reduced by 11.4141 hectares accordingly.

Reserve Nos. 868 and 23004 are hereby reduced by 5732 square metres and 1516 square metres respectively.

(Notice of intention to resume Gazetted October 24, 1975.)

(Public Plan 413 B/40 E-F, 1-2.)

IT is hereby declared that, pursuant to the resolution of the Town of Geraldton, passed at a meeting of the Council held on or about September 8, 1971, the undermentioned lands have been set apart, taken, or resumed under section 17 of the Public Works Act, 1902, for the purpose of a new road that is to say:—

Geraldton.

985/71 (R.5187).

Road No. 15688. (i) George Road. A strip of land, 20.12 metres wide, commencing at a line in prolongation southeastward of the northeastern side of Lewis Street and extending, as surveyed, northeasterly along the southeastern boundary of Geraldton Suburban Lot 124 (portion of Reserve No. 14655) to terminate at the southwestern side of Bayly Street.

(ii) Widening of part. That portion of Geraldton Suburban Lot 67 as delineated and coloured dark brown on Original Plan 13122.

10 square metres being resumed from Geraldton Suburban Lot 67.

(Public Plan G204.)

IT is hereby declared that, pursuant to the resolution of the Shire of Greenough, passed at a meeting of the Council held on or about February 20, 1976, the undermentioned lands have been set apart, taken, or resumed under section 17 of the Public Works Act, 1902, for the purpose of a new road, that is to say:—

Greenough.

1202/76, M.R.D. 42/168-A (MR1053).

Road No. 417 (Geraldton Highway—Widenings of parts). Those portions of Victoria Locations X10, X11, 3498 and X14 as delineated and coloured dark brown on Lands and Surveys Diagrams 81909 and 81910.

Road No. 69 (Geraldton Highway—Widening of part. That portion of Victoria Location 1834 (Reserve No. 309) as delineated and coloured dark brown on Lands and Surveys Diagram 81910.

768 square metres being resumed from Victoria Location X10.

757 square metres being resumed from Victoria Location X11.

1 241 square metres being resumed from Victoria Location 3498.

250 square metres being resumed from Victoria Location X14.

240 square metres being resumed from Victoria Location 1834.

Reserve No. 309 is hereby reduced by 240 square metres accordingly.

(Notice of intention to resume gazetted January 20, 1976.)

(Public Plan 126A/40 B2.)

IT is hereby declared that, pursuant to the resolution of the Shire of Manjimup, passed at a meeting of the Council held on or about February 18, 1976, the undermentioned lands have been set apart, taken, or resumed under section 17 of the Public Works Act, 1902, for the purpose of a new road, that is to say:—

Manjimup.

916/76 (R.5184).

Road No. 2607 (Perup Road—Widening of part). That portion of Nelson Location 478 as delineated and coloured dark brown on Lands and Surveys Diagram 81901.

737 square metres being resumed from Nelson Location 478.

(Public Plan Manjimup Regional North.)

IT is hereby declared that, pursuant to the resolution of the Shire of Port Hedland, passed at a meeting of the Council held on or about 18th May, 1973, the undermentioned lands have been set apart, taken, or resumed under section 17 of the Public Works Act, 1902, for the purpose of a new road that is to say:—

Port Hedland.

1372/73 (R.5190).

Road No. 14856 (Anderson Street—Widening of part.) That portion of Port Hedland Lot 1624 (Reserve No. 30090) as delineated and coloured dark brown on Original Plan 13771.

Reserve No. 30090 is hereby reduced by 664 square metres accordingly.

(Public Plan Port Hedland 2000 24.34.)

And whereas His Excellency the Governor has declared that the said lands have been set apart, taken, or resumed for the purpose of the said roads, and that plans of the said lands might be inspected at the Department of Lands and Surveys, Perth, it is hereby notified that the lands described above are roads within the meaning of the Local Government Act, 1960-1976, subject to the provisions of the said Act.

Dated this 1st day of October, 1976.

By Order of His Excellency,

K. A. RIDGE,
Minister for Lands.

BUSH FIRES ACT, 1954.

(Section 8.)

Re-appointment of Board Members.

Bush Fires Board,
Perth, 22nd September, 1976.

Corres. No. 1/55.

IT is hereby notified that His Excellency the Governor acting with the advice and consent of the Executive Council and pursuant to the powers contained in Section 8 of the Bush Fires Act, 1954, has re-appointed Thomas Edward McDowell, a person nominated by the Minister for Agriculture, as a member of the Bush Fires Board for a period of 3 years from the 28th October, 1976 to the 27th October, 1979, inclusive.

J. A. W. ROBLEY,
Superintendent.

BUSH FIRES ACT, 1954.

(Section 38.)

Chief and Deputy Bush Fire Control Officer.

Bush Fires Board,
Perth, 27th September, 1976.

IT is hereby notified that the Shire of Dumbleyung has appointed N. W. Matthews as Chief Bush Fire Control Officer and G. J. Gooding as Deputy Chief Bush Fire Control Officer for its municipal districts.

The appointments of R. R. Gooding as Chief Bush Fire Control Officer and K. J. Leece as Deputy Chief Bush Fire Control Officer for its Shire municipal district is hereby notified as cancelled.

J. A. W. ROBLEY,
Superintendent.

BUSH FIRES ACT, 1954.

(Section 38.)

Fire Control Officers.

Bush Fires Board,
Perth, 27th September, 1976.

IT is hereby notified that the following local authorities have appointed the following persons as fire control officers for their municipal districts:—

Moora Shire: A. M. Haeusler.

Bridgetown/Greenbushes Shire: G. D. Miller,
W. A. Kirkpatrick and M. Dunn.

The following appointments have been cancelled.

Moora Shire: J. L. H. Armstrong, J. J. Passamani and A. G. Parker.

J. A. W. ROBLEY,
Superintendent.

BUSH FIRES ACT, 1954.

Shire of Cranbrook.

Notice to all Owners and/or Occupiers or land within the Shire of Cranbrook.

PURSUANT to the powers contained in Section 33 of the above Act, you are hereby required on or before the 15th day of November, 1976, to plough, scarify, cultivate or otherwise clear, and thereafter maintain free of all inflammable material until the 15th day of April 1977, in the following positions and of the following dimensions on the land owned or occupied by you:—

1. Rural land (i.e. all land within the Shire of Cranbrook other than within a townsite):

Firebreaks not less than two and one half (2.5) metres (eight feet) wide—

- (i) immediately inside all external boundaries of the land; and
- (ii) in such other positions as is necessary to divide land in excess of 200 hectares into areas not exceeding 200 hectares each completely surrounded by a firebreak; and
- (iii) immediately surrounding any part of the land used for pasture crop intended for cultivation; and
- (iv) immediately surrounding all buildings, haystacks and fuel ramps situated on the land; and
- (v) immediately surrounding any drum or drums situated on the land which are normally used for the storage of fuel, whether they contain fuel or not.

2. Townsites (all land within the Shire of Cranbrook which is within a townsite):

- (i) Where the area of land is one half of one acre or less, remove all inflammable material from the whole of the land.
- (ii) Where the area of land exceeds one half of one acre, clear of all inflammable material firebreaks at least two and one half (2.5) metres wide immediately inside all internal boundaries of the land and also immediately surrounding all buildings and/or haystacks, fuel ramps and any drum or drums normally used for storage of fuel (whether they contain fuel or not) situated on the land.

If it is considered to be impracticable for any person to clear firebreaks as required by this notice, you may apply to the Council, or its duly authorised officer not later than the 31st October, 1976, for permission to provide firebreaks in alternative positions on the land. If permission is not granted by the Council or duly authorised officer, you shall comply with the requirements of this notice.

The penalty for failing to comply with this notice is a fine of not less than \$10 nor more than \$200 and a person in default is also liable, whether prosecuted or not, to pay the cost of performing the work directed in this notice, if it is not carried out by the owner or occupier by the date required by this notice.

If the requirements of this notice are carried out by burning, such burning must be in accordance with the relevant provisions of the Bush Fires Act.

Dated this 17th day of September, 1976.

P. V. HAMMOND,
Shire Clerk.

BUSH FIRES ACT, 1954.

Shire of Wagin.

Notice to all Owners and/or Occupiers of
Land in the Shire of Wagin.

PURSUANT to the powers contained in Section 33 of the above Act, you are hereby required on or before the First day of November, 1976 and thereafter up to and including the Thirty-first day of March, 1977, to have a firebreak clear of all inflammable material in accordance with the following:

1. Rural Land.

- (a) Firebreaks at least 2.5 metres wide shall be cleared of all inflammable material inside and adjacent to all external boundaries of the land and inside and adjacent to boundaries which adjoin cleared roads, and
- (b) Firebreaks at least 2.5 metres wide shall be cleared of all inflammable material parallel to and one chain distant from boundaries which adjoin railway reserves, and
- (c) Firebreaks at least 2.5 metres wide shall be cleared of all inflammable material completely surrounding all crops on land adjoining railway reserves, and
- (d) Firebreaks at least 2.5 metres wide shall be cleared of all inflammable material at a distance of one chain from the perimeter of all buildings and haystacks, or groups of buildings and haystack, and shall completely encircle such buildings and haystacks, and
- (e) The area between the buildings and haystacks and the firebreak mentioned in (d) above shall be cleared of all inflammable material by the 15th December, 1976.
- (f) Fuel Storage Sites: The land within a perimeter of 6 metres outside the external boundary of the land normally occupied by any drums or tanks used for the storage of fuel, or the foundations or supports of any structure supporting such drums or tanks, whether containing fuel or not, shall be cleared of all inflammable material.

2. Town Land.

- (g) Where the area of land is 0.202 hectares (half an acre) or less all inflammable material on the land shall be removed from the whole of the land, and
- (h) Where the land exceeds 0.202 hectares (half an acre) in area firebreaks at least 2 metres wide shall be cleared of all inflammable material immediately inside all external boundaries of the land and also immediately surrounding all buildings situated on the land.

If it is considered to be impracticable for any reason to clear firebreaks or to remove inflammable material from land as required by this notice you may apply to the Council or its duly authorised Officer not later than the 15th October, 1976 for permission to provide firebreaks in alternative positions or to take alternative action to abate fire hazards on the land. If permission is not granted by the Council or its duly authorised officer, you shall comply with the requirements of this notice.

"Inflammable Material" is defined for the purpose of this Order to include bush (as defined in the Bush Fires Act), timber, boxes, cartons, paper and like inflammable materials, rubbish and also any combustible matter but does not include green standing trees, or growing bushes and plants in gardens, or lawns.

The penalty for failing to comply with this notice is a fine of not less than \$10 nor more than \$200 and a person in default is also liable, whether prosecuted or not, to pay the cost of performing the work directed in this notice if it is not carried out by the owner or occupier by the date required by this notice.

If the requirements of this notice are carried out by burning, such burning must be in accordance with the relevant provisions of the Bush Fires Act.

By Order of the Council,

V. S. SPALDING,
Shire Clerk.

BUSH FIRES ACT, 1954.

Shire of Trayning.

Notice to Owners and Occupiers of Land
Within the Shire of Trayning.

1. Firebreaks: Pursuant to the powers contained in Section 33 of the above Act, you are hereby required, on or before 1st day of November, 1976 to plough, scarify, cultivate or otherwise clear, and thereafter maintain free of all inflammable material until the 31st day of January, 1977, (inclusive) in the following positions and of the following dimensions on the land owned or occupied by you:

2. Rural Lands: Firebreaks not less than three metres (10') in width inside and along the whole of the external boundaries of the properties owned or occupied by you; but where this is not practicable the firebreaks must be provided as near as possible to, and within such boundaries.

3. Farm Buildings and Haystacks: Firebreaks at least three metres (10') in width completely surrounding and not more than twenty metres (one chain) from the perimeter of any building, group of buildings or haystack. All inflammable material must be removed from an area two metres (6') in width immediately surrounding the building.

4. Townsites: On or before the 1st day of November, 1976, all Town Lots within the Townsites of Trayning and Kununoppin are required as follows:

- (a) Where the area of land is 0.2 hectares ($\frac{1}{2}$ acre) or less, remove all inflammable material from the whole of the land;
- (b) Where the area of land exceeds 0.2 hectares ($\frac{1}{2}$ acre) clear of all inflammable material, firebreaks at least three metres (10') wide immediately inside all internal boundaries of the land, and also immediately surrounding all buildings and/or haystacks situated on the land, and maintain free of such material until the 31st day of January, 1977.

5. Fuel Dumps (Fuel Depots): On or before the 1st day of November, 1976 all grass and similar material is to be cleared from areas where drum ramps are located and where drums, full or empty, are stored, and such areas are to be maintained cleared of grass and similar inflammable material until the 31st day of January, 1977.

6. General Provisions: If for any reason it is considered impracticable to provide firebreaks in the position required or by the date required in this notice, an owner or occupier may make application in writing to the Council by 1st October, 1976, for permission to vary this order. If permission is not granted by the Council or its duly authorised officer, you shall comply with requirements of this order. The penalty for failing to comply with this notice is a fine not less than \$10 nor more than \$200 and a person in default is also liable, whether prosecuted or not, to pay the cost of performing the work directed by this Notice, if it is not carried out by the owner or occupier by the date required by this Notice.

Dated this 20th day of September, 1976.

By Order of the Council,

ALLAN SELKIRK,
Shire Clerk.

BUSH FIRES ACT, 1954.

Town of Geraldton.

Notice to all Owners and/or Occupiers of land
in the Town of Geraldton.

PURSUANT to the powers contained in section 33 of the above Act, you are hereby required on or before the 14th day of December, 1976, or within fourteen days of the date of your becoming owner or occupier should this be after the 14th day of December, 1976, to remove from the land owned or occupied by you, all inflammable materials or to clear firebreaks in accordance with the following and thereafter to maintain the land or the firebreaks clear of inflammable material up to and including the 14th day of February, 1977—

- (1) Where the area of the land is 1.23 ha or less, all inflammable material on the land shall be removed from the whole of the land.
- (2) Where the land exceeds 1.23 ha in area, firebreaks at least 3 metres wide shall be cleared of all inflammable material immediately inside all external boundaries of the land and also immediately surrounding all buildings situated on the land.

If it is considered to be impracticable for any reason to clear firebreaks or to remove inflammable material from land as required by this notice, you may apply to the Council or its duly authorised officer, not later than the 15th November, 1976, for permission to provide firebreaks in alternative positions or to take alternative action to abate fire hazards on the land. If permission is not granted by the Council or its duly authorised officer, you are to comply with the requirements of this notice. Inflammable material is defined for the purpose of this notice to include bush, timber, boxes, cartons, paper and like inflammable materials, rubbish and also any combustible matter, but does not include green standing trees, or growing bushes and plants in gardens or lawns.

The penalty for failing to comply with this notice is a fine of not less than \$10, nor more than \$200, and a person in default is also liable, whether prosecuted or not, to pay the cost of performing the work directed in this notice if it is not carried out by the owner or occupier by the date required by this notice.

If the requirements of this notice are carried out by burning, such burning must be in accordance with the relevant provisions of the Bush Fires Act.

By Order of the Council,

J. F. CAMERON,
Town Clerk.

BUSH FIRES ACT, 1954.

(Section 33.)

Shire of Cunderdin.

Fire Break Requirements 1976/77.

Notice to all Owners and/or Occupiers of Land
within the Shire of Cunderdin.

PURSUANT to the powers contained in section 33 of the above Act, you are hereby required on or before the 15th day of October, 1976, and thereafter up to and including the 31st day of March, 1977, to have firebreaks clear of all inflammable material at least 8 feet wide inside and along the external boundary of all land owned or occupied by you.

If it is considered to be impracticable for any reason to have firebreaks clear of all inflammable material as required by this notice, you may apply to the Council or its duly authorised officer, not later than the 7th October, 1976 for permission to provide firebreaks, in alternative positions or to take alternative action to abate fire hazards on the land. If permission is not granted by the Council or its duly authorised officer, you shall comply with the requirements of this notice.

The penalty for failing to comply with this order is a fine of not less than \$10.00 nor more than \$200.00 and a person in default is also liable,

whether prosecuted or not, to pay the cost of performing the work directed in this order if it is not carried out by the owner or occupier by the date required by this notice.

By Order of the Council,

N. J. ALCOCK,
Shire Clerk.

BUSH FIRES ACT, 1954.

(Section 33.)

Shire of Serpentine-Jarrahdale.

Notice to all Owners and Occupiers of the land
within the Shire of Serpentine Jarrahdale
including owners of Town Lots.

PURSUANT to the powers contained in section 33 of the above Act, you are hereby required on or before the 15th day of November, 1976, to clear firebreaks in accordance with the following and thereafter to maintain the firebreaks clear of inflammable material up to and including the 15th day of March, 1977.

1. Buildings, Sheds and Haystacks—a firebreak at least 2 m (6 ft) wide shall be cleared of all inflammable material so as to surround all buildings, sheds and haystacks. The inner perimeter of such firebreaks to be within 20 m (1 chain) of the buildings, sheds and haystacks.

2. Where the land adjoins the west side of the South West Railway line and no made road exists between the land and the Railway Reserve, two firebreaks, each a minimum width of 2 m (6 ft) shall be cleared of all inflammable materials as follows:—

- (a) One firebreak at least 2 m (6 ft) wide, immediately inside the eastern boundary of the land.
- (b) One firebreak of at least 2 m (6 ft) wide parallel to the first firebreak, as referred to in (a) above, and not less than 20 m (1 chain) no more than 60 m (3 chains) from the first firebreak referred to in (a) above.

3. Where the land adjoins:—

- (a) The Armadale-Pemberton road (South West Highway) or
- (b) The Jarrahdale Road between the South West Highway and the Jarrahdale town-site, or
- (c) The South West railway line, or
- (d) The Jarrahdale-Mundijong-Kwinana railway reserve between the South West Highway and the Western Boundary of the Shire, or
- (e) Any made road west of the Armadale-Pemberton Road (South West Highway).

A firebreak at least 2 m (6 ft) wide shall be cleared of all inflammable material immediately inside the common boundary between the land and the public road on which there is a made road as referred to in (a), (b), (c), (d), and (e) of this section.

If the firebreaks required by this notice are cleared by ploughing, the soil must be completely turned over and all bush, grass and other inflammable material completely cleared from the whole of the firebreak.

Any other method of clearing the firebreak must result in complete removal from the firebreak of all bush or other inflammable material. The firebreaks required by this notice shall be constructed under or through all intervening fences so as to establish a continuous firebreak.

For the purpose of this notice:—

- (1) An existing drain shall not form portion of a firebreak required by the notice.
- (2) Land separated from a Railway Reserve and/or land used for railway purposes and/or made roads, only by a drain or drainage reserve or easement for such drain or drainage reserve shall be considered to adjoin such Railway Reserve and/or land used for railway purposes and/or made roads.

If it is considered to be impractical for any reason to clear firebreaks as required by this notice, you may apply to the Bush Fire Control Officer for your area, and appointed by the Council not later than the 1st day of November, 1976 for permission to provide firebreaks in alternative positions or to take alternative action to abate fire hazards on the land, or to provide the firebreaks required by this notice by a date other than that fixed in the notice. If permission is not granted by the Council or its duly authorised officer, you shall comply with the requirements of this notice.

If the requirements of this notice are carried out by burning, such burning must be in accordance with the relevant provisions of the Bush Fires Act.

Failure or neglect to comply with this notice renders you liable to prosecution, Penalty—fine of \$200, and the person in default is also liable, whether prosecuted or not, to pay the cost of performing the work directly in this order if it is not carried out by the owner or occupier by the date required by this notice.

Dated this 20th day of September, 1976.

By Order of the Council,

R. R. FLETCHER,
Shire Clerk.

Note:

- (1) Owners and occupiers of land are hereby requested by the Council for the further improvement in Fire Control in the District, to provide firebreaks at least 2 m (6 ft) wide around all farm boundaries even where a break is not required by this Order.
- (2) Owners and occupiers referred to in section 2 are requested to burn between the two firebreaks for added protection.

TOWN PLANNING AND DEVELOPMENT ACT, 1928 (AS AMENDED).

Notice that a Town Planning Scheme Amendment has been Prepared and is Available for Inspection.
City of Fremantle Town Planning Scheme No. 2—
Amendment No. 55.

T.P.B. 853/2/5/4, Pt. 55.

NOTICE is hereby given that the Council of the City of Fremantle in pursuance of its powers under the Town Planning and Development Act, 1928 (as amended) has prepared a Town Planning Scheme amendment for the purpose of amending the Scheme Text to permit, at Council's discretion, a Service Industry within a General Industry Zone.

All plans and documents setting out and explaining the amendment have been deposited at Council Offices, Civic Administration Hall, corner William and Newman Streets, Fremantle and will be open for inspection without charge during the hours of 8.30 a.m. to 5.00 p.m. on all days of the week except Saturdays, Sundays and Public Holidays until and including the 5th January, 1977.

The plans and documents have also been deposited at the office of the Town Planning Department, Perth and will similarly be open for inspection for the same period between the hours of 10 a.m. and 4 p.m.

Any person who desires to make a submission on the amendment should make the submission in writing in the form prescribed by the regulations and lodge it with the Town Clerk, City of Fremantle, P.O. Box 807, Fremantle 6160, on or before the 5th January, 1977.

S. W. PARKS,
Town Clerk.

TOWN PLANNING AND DEVELOPMENT ACT, 1928 (AS AMENDED).

Advertisement of Approved Town Planning Scheme Amendment.
City of Stirling District Town Planning Scheme—
Amendment No. 44.

T.P.B. 853/2/20, Pt. 44.

IT is hereby notified for public information, in accordance with section 7 of the Town Planning and Development Act, 1928 (as amended), that

the Minister for Urban Development and Town Planning approved the City of Stirling Town Planning Scheme Amendment on the 24th September, 1976 for the purpose of repositioning the Public Use Reserve—Metropolitan Water Supply within the Public Open Space fronting Cresswell Road as depicted on the amending plan adopted by Council on the 18th May, 1976 and approved by the Minister for Urban Development and Town Planning.

G. A. VENNVILLE,
Mayor.

L. A. EASTON,
Town Clerk.

TOWN PLANNING AND DEVELOPMENT ACT, 1928 (AS AMENDED).

Notice that a Town Planning Scheme Amendment has been Prepared and is Available for Inspection.

Town of Bunbury Town Planning Scheme No. 5—
Amendment Nos. 32A, 111 and 115.

T.P.B. 853/6/2/6, Pts. 80, 111 and 115.

NOTICE is hereby given that the Bunbury Town Council in pursuance of its powers under the Town Planning and Development Act, 1928 (as amended) has prepared Town Planning Scheme amendments for the purpose of amending the Scheme as follows:—

Amendment No. 32A—Amending the Scheme Text to permit carports to be erected within the Special Site—Office Zone without affecting the site coverage requirements of 50% as set out in Amendment No. 32 to the Town of Bunbury Town Planning Scheme No. 5.

Amendment No. 111—Rezoning Pt. Lot 245 on the corner of Jarvis and Hayward Streets, Bunbury from Public Open Space to Residential 'B' and Local Road.

Amendment No. 115—Rezoning Lot 13, on the corner of Clarke and Spencer Streets from Residential 'B' to Special Site—Reception Lodge.

All plans and documents setting out and explaining the amendment have been deposited at Council Offices, Stephen Street, Bunbury and will be open for inspection without charge during the hours of 9.30 a.m. to 3.30 p.m. on all days of the week except Saturdays, Sundays and Public Holidays until and including the following dates: Amendment No. 32A—5th January, 1977; Amendment No. 111—22nd October, 1976; Amendment No. 115—10th November, 1976.

The plans and documents have also been deposited at the office of the Town Planning Department, Perth and will similarly be open for inspection for the same period between the hours of 10 a.m. and 4 p.m.

Any person who desires to make a submission on the amendment should make the submission in writing in the form prescribed by the regulations and lodge it with the Town Clerk, Town of Bunbury, P.O. Box 21, Bunbury 6230, on or before the following dates: Amendment No. 32A—5th January, 1977; Amendment No. 111—22nd October, 1976; Amendment No. 115—10th November, 1976.

W. J. CARMODY,
Town Clerk.

TOWN PLANNING AND DEVELOPMENT ACT, 1928 (AS AMENDED).

Advertisement of Approved Town Planning Scheme Amendment.

Town of Bunbury Town Planning Scheme No. 5—
Amendment No. 106.

T.P.B. 853/6/2/6, Pt. 76.

IT is hereby notified for public information, in accordance with Section 7 of the Town Planning and Development Act, 1928 (as amended), that the Minister for Urban Development and Town Planning approved the Town of Bunbury Town

Planning Scheme Amendment on the 24th September, 1976 for the purpose of rezoning Lot 23 Wallrodt Crescent from Motel to Residential "B".

P. J. USHER,
Mayor.

W. J. CARMODY,
Town Clerk.

TOWN PLANNING AND DEVELOPMENT ACT, 1928 (AS AMENDED).

Advertisement of Approved Town Planning Scheme Amendment.

Town of Canning Town Planning Scheme No. 16—
Amendment No. 59.

T.P.B. 853/2/16/18, Pt. 44.

IT is hereby notified for public information, in accordance with section 7 of the Town Planning and Development Act, 1928 (as amended), that the Minister for Urban Development and Town Planning approved the Town of Canning Town Planning Scheme Amendment on the 24th September, 1976 for the purpose of rezoning a portion of Canning Location 21 adjacent to Metcalfe Road, Lynwood, from Single Residential Class 3 to General Residential Class 4 (Restricted) as depicted on the amending document adopted by Council on the 27th January, 1976 and approved by the Minister for Urban Development and Town Planning; with modified criteria to apply to development, as set out in the Schedule annexed hereto.

E. CLARK,
Mayor.

N. I. DAWKINS,
Town Clerk.

Schedule.

TOWN OF CANNING TOWN PLANNING SCHEME No. 16—AMENDMENT No. 59.

THE following mandatory requirements shall apply to all GR4 (Restricted) sites rezoned under Amendment 59 to the Town Zoning Scheme:

1. Compliance with all requirements of the Town Zoning Scheme, unless such requirements conflict with those set out below, in which case the following requirements shall apply.

2. Subdivision—

(a) subdivision shall take the form of single lots having a minimum area of 500 sq. metres and a minimum effective frontage of 15 metres,

(b) subdivision shall be subject to the approval of the Town Planning Board, on such terms and conditions as that Board shall impose.

(c) Application for subdivision shall include plans and elevations of all proposed development on lots the subject of the subdivision application.

3. Development type: one dwelling unit per lot which shall be a single storey, self contained, single family unit, comprising a minimum of four habitable rooms. Units may be sited singly, or in pairs joined by a party wall on a common boundary.

4. Maximum plot ratio—0.33; Maximum site cover 0.35.

5. Parking requirements:

(a) Minimum 2 car spaces per dwelling, of which at least one shall comprise a paved carport or garage with paved access thereto.

(b) An additional vehicle storage area 3 metres x 6 metres (minimum) to be provided on each lot behind the 6.0 metre front setback line, with vehicular access thereto; access may be gained through a garage, carport, or car stand.

6. Setbacks—

A. from walls of dwelling* to

(i) front boundary—6.0 metres

(ii) rear boundary—6.0 metres.

(iii) side boundary (other than street boundary).

(a) where there are no openings in the wall—nil.

(b) where there are no major openings** (to habitable rooms) in the wall—1.0 metres.

(c) where there are major openings (to habitable rooms) in the wall—3 metres.

(d) in all cases a combined setback of 3 metres (minimum).

(iv) side street boundary—3.5 metres.

B. from garages, carports and car stands, to—

(i) street boundary:

(a) 2 metres when screened from view of the road, to the satisfaction of the Council.

(b) 6 metres when not screened (e.g. perpendicular to the road or when open end of carport, etc., can be seen from the road).

(ii) Rear and side boundaries—

(a) in the case of a brick parapet wall, or where the garage or carport abuts the wall of a building on the boundary of the adjoining lot ***—nil.

(b) other than (a) above—1 metre.

C. from pergolas and patios which have no side infilling, to—

(i) street boundary—6 metres.

(ii) rear and side boundaries—

(a) where the pergola or patio abuts the wall of a building on the boundary of the adjoining lot ***—nil.

(b) other than (a) above—1 metre.

7. Roof drainage, overhang and easements—

(i) All roof drainage shall be channelled into a drainage system on a lot, whether or not the roof overhangs an adjacent lot.

(ii) Where a roof hangs over an adjacent lot, access to and maintenance of the overhanging roof shall be allowed for in the form of an easement on the title of such adjacent lot, such easement to be minimum 1.5 metres.

(iii) Garages, carports, car stands, patios, and pergolas may be sited within the easement, provided that such do not preclude access to the overhanging roof.

8. All plumbing to be retained within a lot boundary—

9. (a) Each lot shall contain a yard area, sited behind the 6.0 metre front setback line, such yard having a minimum area of 80 sq. metres, with a minimum dimension of 6.0 metres.

(b) A pedestrian accessway having a minimum width of 0.8 metres shall be provided to the "usable yard area"; such may comprise either an external accessway, or may be provided through a garage, carport or car stand.

(c) A patio or pergola may be located over part of the minimum usable yard area subject to the following conditions:—

(i) The patio or pergola shall comprise a roof cover plus the minimum amount of support only, in order that the "usability" of the area is not unduly reduced,

(ii) No infilling of the sides of the patio shall be permitted in any form (solid, or semi-open such as mesh or flywire), in order that the "usability" of the area is not reduced, and

(iii) The patio or pergola be so designed and located, and of such size so as to not reduce the "usability" of the area for outdoor activities.

10. A minimum of 1.5 metres shall be maintained between eaves of buildings on adjoining lots, except where roofs join at a party wall on a common boundary.

11. Additions or alterations to the original design as submitted with the rezoning and subdivision, may be permitted if, in the opinion of the Council, such additions or alterations are of a standard equal to and are aesthetically compatible with the existing development.

12. The external finishing materials should be of a unified and harmonious character to preserve the aim of a unified streetscape. Furthermore, as landscaping is an integral part of this type of development, a landscaping plan is to be submitted by the developers to the Council, and approved and implemented before occupation of the dwellings. Landscaping should be of a harmonious character to again preserve the aim of a unified streetscape.

13. A report will be submitted by the Council to the Town Planning Board of W.A. on completion of the development, and after a period of assessment.

(Note: Clauses 12 and 13 added at the direction of the Hon. Minister).

* "dwelling" for the purposes of this modification shall not include a garage, carport, pergola, outbuilding, or a patio which has no side infilling.

** "major openings"—any door or window capable of being opened shall be considered a major opening; permanently fixed glazing, highlights or airbricks will generally not be considered major openings.

*** Where the wall of a building is sited on a lot boundary, attachments to such wall shall not be permitted for fixing structures on the adjoining lot.

TOWN PLANNING AND DEVELOPMENT ACT, 1928 (AS AMENDED).

Notice that a Town Planning Scheme Amendment has been prepared and is available for inspection.

Town of Canning Town Planning Scheme No. 16—
Amendment No. 79.

T.P.B. 853/2/16/18, Pt. 79.

NOTICE is hereby given that the Canning Town Council in pursuance of its powers under the Town Planning and Development Act, 1928 (as amended) has prepared a Town Planning Scheme amendment for the purpose of amending the Scheme Text—

- (a) To redefine the meaning of a "Shop", and
- (b) To allow fast-food outlets and restaurants in Local Shopping, District Shopping and Special Business Zones at Council's discretion.

All plans and documents setting out and explaining the amendment have been deposited at Council Offices, 1317 Albany Highway, Cannington 6107 and will be open for inspection without charge during the hours of 9.00 a.m. to 4.00 p.m. on all days of the week except Saturdays, Sundays and Public Holidays until and including the 1st November, 1976.

The plans and documents have also been deposited at the office of the Town Planning Department, Perth and will similarly be open for inspection for the same period between the hours of 10 a.m. and 4 p.m.

Any person who desires to make a submission on the amendment should make the submission in writing in the form prescribed by the regulations and lodge it with the Town Clerk, Town of Canning, 1317 Albany Highway, Cannington 6107 on or before the 1st November, 1976.

N. I. DAWKINS,
Town Clerk.

TOWN PLANNING AND DEVELOPMENT ACT, 1928 (AS AMENDED).

Notice that a Town Planning Scheme Amendment has been prepared and is available for inspection.

Town of Gosnells Town Planning Scheme No. 7—
Yale Road.

T.P.B. 853/2/25/7.

NOTICE is hereby given that the Gosnells Town Council in pursuance of its powers under the Town Planning and Development Act, 1928 (as amended), has prepared a Planning Scheme with reference to an area of land situated wholly within the Town of Gosnells and enclosed within the inner edge of a broken black border on a plan now produced to the Council and marked and certified by the Town Clerk under his hand dated the 8th day of April, 1975 as "Scheme Area Map" for the following purposes:—

- (a) To facilitate and co-ordinate progressive subdivision and development of the land within the Scheme Area.
- (b) To plan within the Scheme Area suitable roads and accessways.
- (c) To plan within the Scheme Area and make provision for Public Open Space.
- (d) To ensure the proper drainage of the roads and of those parts of the Scheme Area which require drainage or other such works.
- (e) To make provision for the creation of drainage reserves and easements.
- (f) To ensure the provision of reticulated water to and throughout the Scheme Area.
- (g) To have land within the Scheme Area connected to a sewer and to provide for sewerage works and facilities both within and outside the Scheme Area where these are necessary to the proper sewerage of the Scheme Area.

All plans and documents setting out and explaining the Planning Scheme have been deposited at Council Offices, Albany Highway/Mills Road, Gosnells and will be open for inspection without charge during the hours of 9.00 a.m. to 4.30 p.m. on all days of the week except Saturdays, Sundays and Public Holidays, until and including the 5th January, 1977.

The maps and other documents have also been deposited at the office of the Town Planning Department, Perth, and will similarly be open for inspection for the same period between the hours of 10 a.m. and 4 p.m.

Any person who desires to make a submission on the Planning Scheme should make the submission in writing in the form prescribed by the regulations and lodge it with the Town Clerk, Town of Gosnells, P.O. Box 23, Gosnells 6110, on or before the 5th January, 1977.

G. WHITELEY,
Town Clerk.

TOWN PLANNING AND DEVELOPMENT ACT, 1928 (AS AMENDED).

Notice that a Town Planning Scheme Amendment has been prepared and is available for inspection.

Shire of Armadale-Kelmscott Town Planning
Scheme No. 1—Amendment No. 59.

T.P.B. 853/2/22/1, Pt. 59.

NOTICE is hereby given that the Armadale-Kelmscott Shire Council in pursuance of its powers under the Town Planning and Development Act, 1928 (as amended) has prepared a Town Planning Scheme amendment for the purpose of rezoning a portion of Lot 1, on the corner of Anstey and Forrest Roads, Forrestdale from Rural to Restricted Business—Office, as depicted on the amending plan adopted by Council on the 21st day of June, 1976.

All plans and documents setting out and explaining the amendment have been deposited at Council Offices, Jull Street, Armadale and will be open for inspection without charge during the hours of 9.00 a.m. to 4.00 p.m. on all days of the week except Saturdays, Sundays and Public Holidays until and including the 5th January, 1977.

The plans and documents have also been deposited at the office of the Town Planning Department, Perth and will similarly be open for inspection for the same period between the hours of 10 a.m. and 4 p.m.

Any person who desires to make a submission on the amendment should make the submission in writing in the form prescribed by the regulations and lodge it with the Shire Clerk, Shire of Armadale-Kelmscott, P.O. Box 69, Armadale 6112, on or before the 5th January, 1977.

A. E. RASMUSSEN,
Shire Clerk.

TOWN PLANNING AND DEVELOPMENT ACT, 1928 (AS AMENDED).

Notice that a Town Planning Scheme Amendment has been prepared and is available for Inspection.

Shire of Augusta-Margaret River Town Planning Scheme No. 3—Amendment No. 1.

T.P.B. 853/6/3/1, Pt. 1.

NOTICE is hereby given that the Augusta-Margaret River Shire Council in pursuance of its powers under the Town Planning and Development Act, 1928 (as amended) has prepared a Town Planning Scheme amendment for the purpose of rezoning Lots 19 and 20 Allnut Terrace, Augusta from Residential to Group Residential.

All plans and documents setting out and explaining the amendment have been deposited at Council Offices, Margaret River and will be open for inspection without charge during the hours of 9.00 a.m. to 5.00 p.m. on all days of the week except Saturdays, Sundays and Public Holidays until and including the 5th January, 1977.

The plans and documents have also been deposited at the office of the Town Planning Department, Perth and will similarly be open for inspection for the same period between the hours of 10 a.m. and 4 p.m.

Any person who desires to make a submission on the amendment should make the submission in writing in the form prescribed by the regulations and lodge it with the Shire Clerk, Shire of Augusta-Margaret River, P.O. Box 61, Margaret River 6285, on or before the 5th January, 1977.

J. D. REIDY-CROFTS,
Shire Clerk.

TOWN PLANNING AND DEVELOPMENT ACT, 1928 (AS AMENDED).

Advertisement of Approved Town Planning Scheme Amendment.

Shire of Bayswater Town Planning Scheme No. 13—Amendment No. 33.

T.P.B. 853/2/14/16, Pt. 35.

IT is hereby notified for public information, in accordance with section 7 of the Town Planning and Development Act, 1928 (as amended), that the Minister for Urban Development and Town Planning approved the Shire of Bayswater Town Planning Scheme Amendment on the 24th September, 1976, for the purpose of rezoning Lot 431 on the corner of Morley Drive and Crimea Street from Service Station to Commercial.

A. P. HINDS,
President.

A. A. PATERSON,
Shire Clerk.

TOWN PLANNING AND DEVELOPMENT ACT, 1928 (AS AMENDED).

Notice that a Town Planning Scheme Amendment has been Prepared and is Available for Inspection. Shire of Belmont Town Planning Scheme No. 6—Amendment Nos. 30, 50 and 51.

T.P.B. 853/2/15/5 Pts. 1, 50 and 51.

NOTICE is hereby given that the Belmont Shire Council in pursuance of its powers under the Town Planning and Development Act, 1928 (as amended)

has prepared Town Planning Scheme amendments for the purpose of amending the Scheme as follows:—

Amendment No. 30—Rezoning Part of Lots 226, to 228 Fauntleroy Avenue from Parks and Recreation to Residential "A" as depicted on the amending plan adopted by Council on the 24th day of February, 1974.

Amendment No. 50—Amending the Bulk and Location Controls of clause 3.4 of the Scheme Text to control the development of duplex buildings by increasing the minimum lot area for a Duplex lot 1 000 m² and by providing that in any street frontage in a Residential "A" Zone, there shall be at least four lots between any two duplex dwellings except where in the opinion of Council, special local circumstances warrant a relaxation of this restriction.

Amendment No. 51—Rezoning Lots 112 and 113 Wright Street from Residential "A" to Business.

All plans and documents setting out and explaining the amendment have been deposited at Council Offices, 209 Great Eastern Highway, Belmont and will be open for inspection without charge during the hours of 9.00 a.m. to 4.00 p.m. on all days of the week except Saturdays, Sundays and Public Holidays until and including the following dates:—Amendment No. 30—22nd October, 1976; Amendment No. 50—5th January, 1977; Amendment No. 51—22nd October, 1976.

The plans and documents have also been deposited at the office of the Town Planning Department, Perth and will similarly be open for inspection for the same period between the hours of 10 a.m. and 4 p.m.

Any person who desires to make a submission on the amendment should make the submission in writing in the form prescribed by the regulations and lodge it with the Shire Clerk, Shire of Belmont, P.O. Box 164, Belmont 6104, on or before the following dates: Amendment No. 30—22nd October, 1976; Amendment No. 50—5th January, 1977; Amendment No. 51—22nd October, 1976.

G. SWINTON BRAY,
Shire Clerk.

TOWN PLANNING AND DEVELOPMENT ACT, 1928 (AS AMENDED).

Notice that a Town Planning Scheme Amendment has been Prepared and is Available for Inspection.

Shire of Kwinana Town Planning Scheme No. 1—Amendment No. 7.

T.P.B. 853/2/26/1, Pt. 7.

NOTICE is hereby given that the Kwinana Shire Council in pursuance of its powers under the Town Planning and Development Act, 1928 (as amended) has prepared a Town Planning Scheme amendment for the purpose of rezoning Lot 1036 on the corner of Medina Avenue and Summerton Road, Medina from Public Purposes (Local Authority) to Residential.

All plans and documents setting out and explaining the amendment have been deposited at Council Offices, Medina Avenue, Medina and will be open for inspection without charge during the hours of 9.00 a.m. to 5.00 p.m. on all days of the week except Saturdays, Sundays and Public Holidays until and including the 5th January, 1977.

The plans and documents have also been deposited at the office of the Town Planning Department, Perth and will similarly be open for inspection for the same period between the hours of 10 a.m. and 4 p.m.

Any person who desires to make a submission on the amendment should make the submission in writing in the form prescribed by the regulations and lodge it with the Shire Clerk, Shire of Kwinana, P.O. Box 21, Kwinana 6167, on or before the 5th January, 1977.

L. G. BAKER,
Shire Clerk.

TOWN PLANNING AND DEVELOPMENT ACT, 1928 (AS AMENDED).

Notice that a Town Planning Scheme Amendment has been Prepared and is Available for Inspection.

Shire of Swan Town Planning Scheme No. 1—
Amendment No. 13.

T.P.B. 853/2/21/1, Pt 14.

NOTICE is hereby given that the Swan Shire Council in pursuance of its powers under the Town Planning and Development Act, 1928 (as amended) has prepared a Town Planning Scheme amendment for the purpose of rezoning land in South Guildford as follows:—

- (a) Lot 500 Loder Way from Commercial 'B' to Residential,
- (b) Lot 501 Loder Way from Motel to Residential,
- (c) Lots 502 and 503 Loder Way from Residential GR5 to Residential, and,
- (d) Lot 504 off Loder Way from Public Purposes to Residential as depicted on the amending plan adopted by Council on the 12th day of July, 1976.

All plans and documents setting out and explaining the amendment have been deposited at Council Offices, Great Northern Highway, Middle Swan and will be open for inspection without charge during the hours of 9.00 a.m. to 4.30 p.m. on all days of the week except Saturdays, Sundays and Public Holidays until and including the 5th January, 1977.

The plans and documents have also been deposited at the office of the Town Planning Department, Perth and will similarly be open for inspection for the same period between the hours of 10 a.m. and 4 p.m.

Any person who desires to make a submission on the amendment should make the submission in writing in the form prescribed by the regulations and lodge it with the Shire Clerk, Shire of Swan, P.O. Box 196, Midland 6056 on or before the 5th January, 1977.

FRANK L. GAWNED,
Shire Clerk.

TOWN PLANNING AND DEVELOPMENT ACT, 1928 (AS AMENDED).

Advertisement of Approved Town Planning Scheme Amendment

Shire of Rockingham Town Planning Scheme
No. 1—Amendment No. 13.

T.P.B. 853/2/28/1, Pt. 7.

IT is hereby notified for public information, in accordance with section 7 of the Town Planning and Development Act, 1928 (as amended), that the Minister for Urban Development and Town Planning approved the Shire of Rockingham Town Planning Scheme Amendment on the 24th September, 1976 for the purpose of rezoning land as follows:—

- (1) Peelhurst Lots 660-665, 676-689, 749-753, 770-779, 796-810, 815-826 inclusive from "Rural" to "Residential SR3".

- (2) Peelhurst Lot 811 from "Rural" to "Public Open Space".

- (3) Peelhurst Lots 812-814 inclusive from "Rural" to "Special Uses".

A. POWELL,
President.

D. J. CUTHBERTSON,
Shire Clerk.

TOWN PLANNING AND DEVELOPMENT ACT, 1928 (AS AMENDED).

Notice that a Town Planning Scheme Amendment has been Prepared and is available for Inspection.

Shire of Rockingham Town Planning Scheme
No. 1—Amendment No. 30.

T.P.B. 853/2/28/1, Pt. 30.

NOTICE is hereby given that the Rockingham Shire Council in pursuance of its powers under the Town Planning and Development Act, 1928 (as amended) has prepared a Town Planning Scheme amendment for the purpose of amending the Scheme Text to require that any out building exceeding 37 square metres in area shall be constructed in masonry.

All plans and documents setting out and explaining the amendment have been deposited at Council Offices, Council Avenue, Rockingham and will be open for inspection without charge during the hours of 9.00 a.m. to 4.00 p.m. on all days of the week except Saturdays, Sundays and Public Holidays until and including the 5th January, 1977.

The plans and documents have also been deposited at the office of the Town Planning Department, Perth and will similarly be open for inspection for the same period between the hours of 10 a.m. and 4 p.m.

Any person who desires to make a submission on the amendment should make the submission in writing in the form prescribed by the regulations and lodge it with the Shire Clerk, Shire of Rockingham, P.O. Box 42, Rockingham 6168 on or before the 5th January, 1977.

D. J. CUTHBERTSON,
Shire Clerk.

TOWN PLANNING AND DEVELOPMENT ACT, 1928 (AS AMENDED).

Shire of Chapman Valley Interim Development
Order No. 3.

T.P.B. 26/3/17/1, Vol. 1.

NOTICE is hereby given that in accordance with the provisions of subsection (2) of section 7B of the Town Planning and Development Act, 1928 (as amended), and by direction of the Minister for Urban Development and Town Planning a summary as set out hereunder of the Chapman Valley Shire Council Interim Development Order No. 3 made pursuant to the provisions of section 7B of that Act is published for general information.

The Minister for Urban Development and Town Planning has made copies of this Order available for inspection by any person free of charge at the offices of the Town Planning Board, Oakleigh Building, 22 St. George's Terrace, Perth, and at the offices of the Shire Council during normal office hours.

SUMMARY.

1. The Shire of Chapman Valley Interim Development Order No. 3 contains provisions *inter alia*—

- (a) That the Order applies to that part of the Shire of Chapman Valley specified in the Order.
- (b) That, subject as therein stated, the Chapman Valley Shire Council is the authority responsible for its administration.
- (c) That the carrying out of certain development on land within the scope of the Order without approval as stated therein is prohibited.
- (d) Relating to the application for, and grant of approval for, development other than development permitted by the Order.
- (e) Relating to development by a public authority.
- (f) Relating to certain development permitted by this Order.
- (g) Relating to the continuance of the lawful use of land and buildings.
- (h) Relating to appeals against refusal of approval for development or against conditions subject to which approval to carry out development is granted.

2. The Order has effect from and after the publication of this summary in the *Government Gazette*.

Date: 20th August, 1976.

R. A. SCOTT,
Shire Clerk.

TOWN PLANNING AND DEVELOPMENT ACT,
1928 (AS AMENDED).

Advertisement of Resolution Deciding to Prepare a Town Planning Scheme.

Town Planning Scheme No. 12—Blackwood Avenue.

NOTICE is hereby given that the Town Council of Cockburn on the 14th day of September, 1976, passed the following resolution:—

Resolved that the Council, in pursuance of section 7 of the Town Planning and Development Act, 1928 (as amended), prepare the above Town Planning Scheme with reference to an area situate wholly within the Town of Cockburn and enclosed within the inner edge of the broken black border on a plan now produced to the Council and marked and certified by Anthony Joseph Armarego under his hand dated the 9th day of September, 1976 and "Scheme Area Map".

Dated this twenty third day of September, 1976.

A. J. ARMAREGO,
Town Clerk.

TOWN PLANNING AND DEVELOPMENT ACT,
1928 (AS AMENDED).

Advertisement of Resolution Deciding to Prepare a Town Planning Scheme.

Town Planning Scheme No. 11—Chesham Way.

NOTICE is hereby given that the Town Council of Cockburn on the 14th day of September, 1976, passed the following resolution:—

Resolved that the Council, in pursuance of section 7 of the Town Planning and Development Act, 1928 (as amended), prepare the above Town Planning Scheme with reference to an area situate wholly within the Town of Cockburn and enclosed within the inner edge of the broken black border on a plan now produced to the Council and marked and certified by Anthony Joseph Armarego under his hand dated the 9th day of September, 1976 as "Scheme Area Map".

Dated this twenty third day of September, 1976.

A. J. ARMAREGO,
Town Clerk.

METROPOLITAN REGION PLANNING
AUTHORITY.

Appointment of Deputy Member.

File No. 806/7, Vol. 5.

IT is hereby notified for public information that His Excellency the Governor in Executive Council has been pleased to—

- (1) Appoint under the provisions of sections 10, 11 and 13 of the Metropolitan Region Town Planning Scheme Act 1959-1976 as Deputy Member of the Metropolitan Region Planning Authority, until 7th April, 1978—

Leslie Thomas Wheatley, of 1 Oakland Avenue, Cloverdale, to act in the absence of Arthur Andrew Mills.

- (2) (a) Approve of the payment of Thirty dollars (\$30.00) for each meeting of the Authority attended by him, and
- (b) Approve of the payment of travelling expenses incurred by him in carrying out this function under the aforesaid Act at the rate for the time being applicable to senior officers in the Public Service.

30th September, 1976.

R. E. PETERS,
Acting Secretary,
Metropolitan Region Planning Authority.

METROPOLITAN REGION SCHEME.

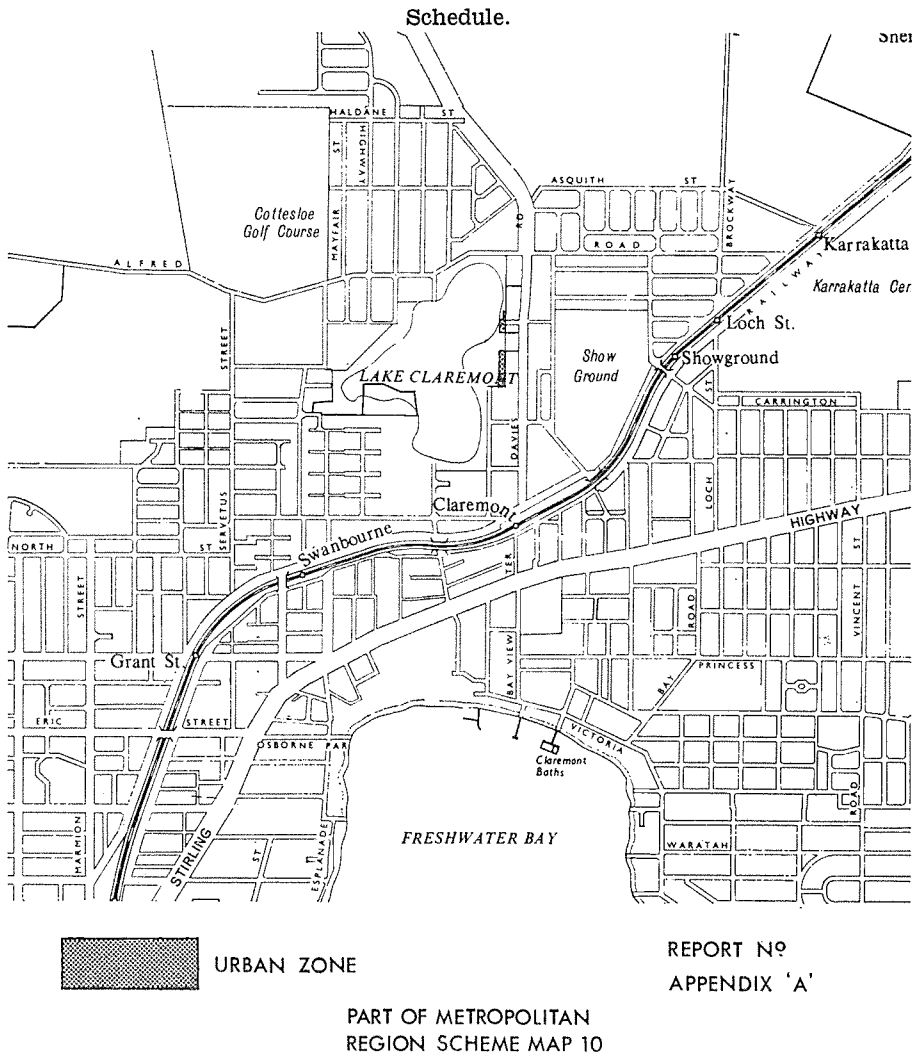
Notice of Amendment.

File: 823.2.1.13; Amendment No. 147/15.

1. NOTICE is hereby given in accordance with the provisions of Clause 15 of the Metropolitan Region Scheme that the Metropolitan Region Planning Authority on 25th August, 1976 resolved to amend the Metropolitan Region Scheme by transferring that area shown stippled in the accompanying schedule from the Reservation for Parks and Recreation to the Urban Zone.

2. And please note that any person who feels aggrieved by the urban zoning of the land that has been released from the Reservation for Parks and Recreation may appeal to the Minister for Urban Development and Town Planning against the resolution of the Authority by lodging with him within thirty (30) days of this notice, a notice of appeal in the form prescribed.

R. E. PETERS,
Acting Secretary,
Metropolitan Region Planning Authority.



PUBLIC WORKS DEPARTMENT

Tenders, closing at Perth at 2.30 p.m. on the dates mentioned hereunder are invited for the following works.
Tenders are to be addressed to "The Hon. Minister for Works, c/o Contract Office, Public Works Department, corner King's Park Road and Havelock Street, West Perth", and are to be endorsed "Tender".
The highest, lowest, or any tender will not necessarily be accepted.

Contract No.	Project	Closing Date	Conditions now Available at
20323*†	Fremantle Hospital, South Terrace—Additions—Contract III—Piling	4/11/76 (Extended)	P.W.D., West Perth
20326§	P.M.C. Podium and Ward Block—Mechanical Services—Electrical Installation Stage 1—Document No. 36.20	12/10/76	P.W.D., West Perth
20327	Carine High School—Stage 5 (A and B)—Electrical Installation	5/10/76	P.W.D., West Perth
20328	South Willetton School for Physically Handicapped—Electrical Installation	5/10/76	P.W.D., West Perth
20329	Rockingham High School—Stage 5—Electrical Installation	5/10/76	P.W.D., West Perth
20331	Leederville Technical College, Mortar Trades Building—Alterations and Additions 1976—Electrical Services	5/10/76	P.W.D., West Perth
20332¶	Geraldton Technical School—Stage 1B	5/10/76	P.W.D., West Perth P.W.D., A.D., Geraldton
20333	Yale Primary School—Additions—6 Classrooms and Covered Assembly	12/10/76	P.W.D., West Perth
20334 	Beenyup—Waste Water Treatment Plant—Workshop and Amenities Building—Erection	5/10/76	P.W.D., West Perth
20335	Leeman T.W.S. Mt. Peron Headworks—Construction of 2 250m³ R.C.C. Roofed Tank	12/10/76	P.W.D., West Perth
20337	John Willcock High School Stage 2—Mechanical Engineering Services	12/10/76	P.W.D., West Perth P.W.D., A.D., Geraldton
20338— 20341	West Kambalda, North Kalgoorlie, South Kalgoorlie, Boulder Primary Schools—Dental Therapy Units—"All-or-any" may be tendered for	12/10/76	P.W.D., West Perth P.W.D., A.D., Kalgoorlie
20342	South Fremantle High School—Library Extensions and Fire Hydrant Service	19/10/76	P.W.D., West Perth
20343	Annual Contract Transportable Classroom Units 1976-77	19/10/76	P.W.D., West Perth
20344	Albany Water Supply—Goode Beach—Two 225m³ Reinforced Circular Roofed Tanks	19/10/76	P.W.D., West Perth
20345	Beenyup Waste Water Treatment Plant Amenities and Workshop Building Electrical Installation	12/10/76	P.W.D., West Perth

PUBLIC WORKS DEPARTMENT—continued

Contract No.	Project	Closing Date	Conditions now Available at
20346	Rockingham Beach—Primary School—Upgrading	19/10/76	P.W.D., West Perth
20347	Yale Primary School—Six Classrooms and Covered Assembly— Electrical Installation (nominated sub-contract)	26/10/76	P.W.D., West Perth
20348	Leeman Primary School—Erection—Electrical Installation (nominated sub-contract)	26/10/76	P.W.D., West Perth
20349	East Victoria Park Primary School—Replacement—Electrical	26/10/76	P.W.D. A.D., Geraldton P.W.D., West Perth

* Deposit on Document \$20.

† At 10.00 a.m. at the W.A. Government Tender Board, 74 Murray Street, Perth.

‡ Deposit on document \$150. § Deposit on Documents \$50. ¶ Deposit on Document \$200.

ACCEPTANCE OF TENDERS

Contract No.	Project	Contractor	Amount
			\$
20249	John Willcock High School—Stage 2—Erection 1976	Geraldton Bldg. Co. Pty. Ltd.	518 185
20294	Busselton Primary School—Library Conversion	T. D. Scott P/L	26 061
20231	State Insurance House—Emergency Warning and Intercommunication Systems	Technical Services (W.A.) Pty. Ltd.	26 560
20290	Purchase and Removal of Wooroloo School	Shire of Gingin	500
20293	Wyndham High School—Demountable Library Resource Centre—Addition	Readybuilt Accommodations (Aust.) Pty. Ltd.	40 151
20302	Huntingdale Primary School—Electrical Installation	O'Donnell Griffin Pty. Ltd.	22 544
20303	Kardinya Primary School—Electrical Installation	G. M. Electrics Pty. Ltd.	13 990
20238	Broome Regional Prison—Alterations and Additions—Electrical Installation	W. H. & G. D. Banton	9 295
20315	Wembley Technical School—Engineering Laboratories—Electrical Installation	O'Donnell Griffin Pty. Ltd.	22 225

T. J. LEWIS,
Under Secretary for Works.

PUBLIC WORKS ACT, 1902-1972.

Sale of Land.

PVO. 81/68.

NOTICE is hereby given that His Excellency the Governor of Western Australia has authorised under Section 29 (7) of the Public Works Act, 1902-1972 the sale by public auction or private contract of the land hereinafter described, such land being no longer required for the work for which it was taken.

Land.

Portion of Bunbury Town Lot 304 being all the land in Certificate of Title Volume 266, Folio 5.

Dated this 1st day of October, 1976.

T. J. LEWIS,
Under Secretary for Works.

COUNTRY AREAS WATER SUPPLY ACT, 1947-1974.

Albany Water Supply.

Albany Reticulation—Goode Beach Extension.
Preliminaries to Construction.

P.W.W.S. 534/54.

NOTICE is hereby given of the intention of the Minister for Water Supply, Sewerage and Drainage to undertake the construction of the works hereinafter described by virtue of the powers contained under the provisions of the Country Areas Water Supply Act, 1947-1974.

Description of the Proposed Works:

(a) The construction of a 225 m³ reinforced concrete holding tank and water pumping station.

(b) The laying of approximately 4.8 kilometres of supply main.

All with necessary valves and appurtenances.

The Localities in the Country Water Area in which they will be Constructed:

(a) On the south side of Plantagenet Location 107 adjacent to an existing bore.

(b) The supply main to commence at the existing bore on Plantagenet Location 107 and extend generally southeasterly along Road Number 3312 and unnamed road, then easterly across Reserve Number 25480 and easterly along unnamed road to Goode Beach.

All with the Shire of Albany as shown green on Plan P.W.D., W.A. 49827-1-1.

The Purposes for which they are to be Constructed and the Parts of the Country Water Area which are to be Supplied with Water:

To supply a reticulated water service to the Goode Beach Area.

The Times when and the Places at which the Plans, Sections and Specifications may be Inspected:

At the office of the Minister for Water Supply, Sewerage and Drainage, 2 Havelock Street, West Perth, at the office of the Albany Shire Council, Albany and at the Public Works Department Office, Albany for one month on and after the 4th day of October, 1976 between the hours of 10.00 a.m. and 3.30 p.m.

D. H. O'NEIL,
Minister for Water Supply,
Sewerage and Drainage.

NOTE.

Section 17 of the Country Areas Water Supply Act, 1947-1974 provides that:—

- (1) Any local authority or person interested may object in writing to the construction of the proposed waterworks,
- (2) Every objection shall be lodged with the Minister within one month from the date of the publication of the advertisement in the *Government Gazette*.

Section 63 empowers the Minister to make and levy water rates on land whether actually occupied or not and whether actually supplied with water or not where such land is within the prescribed distance of any water main laid in pursuance of the advertisement.

PORT HEDLAND PORT AUTHORITY
ACT, 1970.

APPLICATIONS are invited in accordance with the provision of section 25 of the above Act for the lease of Part Lot 29082 comprising 2.5 acres of land within the Port Reserves.

Address replies to the General Manager, Port Hedland Port Authority, Post Office Box 2, Port Hedland 6721.

M. J. ROBERTS,
Accountant,
Port Hedland Port Authority.

PORT HEDLAND PORT AUTHORITY
ACT, 1970.

APPLICATIONS are invited in accordance with the provisions of section 25 of the above Act for the lease of Part Lot 29082 comprising 0.18 acres of land within the Port Reserve.

Address replies to the General Manager, Port Hedland Port Authority, Post Office Box 2, Port Hedland 6721.

M. J. ROBERTS,
Accountant,
Port Hedland Port Authority.

PORT HEDLAND PORT AUTHORITY
ACT, 1970.

Public Works Department,
Perth, 27th September, 1976.

P.W. 710/71.

IT is hereby notified for general information that His Excellency the Governor in Executive Council, under the provisions of the Port Hedland Port Authority Act, has been pleased to appoint John Dreyer Hardie, John Alister Haynes, Walter Alfred Kober, Irwin Carter Newman and Denis William O'Meara as members of the Port Hedland Port Authority for a term of three years as from November 1, 1976; and to appoint Gavan Newman as deputy to Walter Alfred Kober and Norman Leslie Smithson as deputy to Irwin Carter Newman;

and to appoint John Alister Haynes as Chairman of the said Authority for the year ending October 31, 1977.

T. J. LEWIS,
Under Secretary for Works.

WESTERN AUSTRALIAN MARINE
ACT, 1948-1973.

Public Works Department,
Perth, 23rd September, 1976.

H & L 394/50 'A'.

HIS Excellency the Governor in Executive Council has been pleased to appoint Clive John Gordon and Glyn Thomas Cunnane as Marine Inspectors in accordance with Section 14 (1) of the Western Australian Marine Act, 1948-1973.

T. J. LEWIS,
Under Secretary for Works.

NAVIGABLE WATERS REGULATIONS.

Water Ski Areas.

Harbour and Light Department,
Fremantle, 24th September, 1976.

ACTING pursuant to the powers conferred by Regulation 48A of the Navigable Waters Regulations, the Harbour and Light Department, by this notice, revokes subparagraph 1 (m) (1) of the notice published in the *Government Gazette* of the 27th July, 1973, defining portion of the Oyster Harbour as an area set aside for the purpose of water ski-ing and substitutes the following:—

1 (m) (1) Town of Albany—Oyster Harbour: Within a radius of 1 350 metres from a point situated on the eastern limit of Albany Town-site boundary on the southern foreshore of Oyster Harbour and extending for a distance of 50 metres into the water from the eastern foreshore of Emu Point Channel in a southerly direction to the point known locally as Ring-bolt Rock.

C. J. GORDON,
Manager.

P.V.O. 242/76

Town Planning and Development Act, 1928-1973; Public Works Act, 1902-1972

LAND ACQUISITION

Town of Canning Town Planning Scheme No. 16—Public Open Space

NOTICE is hereby given, and it is hereby declared, that the several pieces or parcels of land described in the Schedule hereto—being all in the Canning District—have, in pursuance of the written consent under the Town Planning and Development Act, 1928-1973 and approval under the Public Works Act, 1902-1972 of His Excellency the Governor, acting by and with the advice of the Executive Council, dated the 22nd day of September, 1976, been compulsorily taken and set apart for the purposes of the Town of Canning—Town Planning Scheme No. 16—Public Open Space.

And further notice is hereby given that the said pieces or parcels of land so taken and set apart are shown marked off on Plan P.W.D., W.A. 49839, which may be inspected at the Office of the Minister for Works, Perth. The additional information contained in the Schedule after the land descriptions is to define locality only and in no way derogates from the Transfer of Land Act description.

And it is hereby directed that the said lands shall vest in Town of Canning for an estate in fee simple in possession for the public work herein expressed, freed and discharged from all trusts, mortgages, charges, obligations, estates, interests, rights-of-way, or other easements whatsoever.

SCHEDULE

No. on Plan P.W.D., W.A. No. 49839	Owner or Reputed Owner	Description	Area
....	Robert Exton Treasure and Frederick Keith Warner as Executors of the Will of Charles William Treasure (deceased)	Portion of Canning Location 284, being all the land remaining in Certificate of Title Volume 931, Folio 170	1·968 2 ha

Certified correct this 7th day of September, 1976.

D. H. O'NEIL,
Minister for Works.

WALLACE KYLE,
Governor in Executive Council.

Dated this 22nd day of September, 1976.

Main Roads Act, 1930-1974; Public Works Act, 1902-1972

M.R.D. 42/224-A

NOTICE OF INTENTION TO TAKE OR RESUME LAND

THE Minister for Works hereby gives notice, in accordance with the provisions of section 17 (2) of the Public Works Act, 1902-1972, that it is intended to take or resume under section 17 (1) of that Act, the pieces or parcels of land described in the Schedule hereto, and being all in the Boulder District, for the purpose of the following public works namely, extension of Lane Street to Hamilton Street, and that the said pieces or parcels of land are marked off on Plan, M.R.D., W.A., 7605-33, which may be inspected at the Office of the Commissioner of Main Roads, Waterloo Crescent, East Perth.

SCHEDULE

No.	Owner or Reputed Owner	Occupier or Reputed Occupier	Description	Area (approx.)
1	Delphina Jane Hutchison	D. J. Hutchison	Portion of South Boulder Lot 686 (Certificate of Title Volume 1107, Folio 861)	1 012 m ²

Dated this 27th day of September, 1976.

W. J. ALLAN,
Secretary, Main Roads.

M.R.D. 42/11-C

Main Roads Act, 1930-1974; Public Works Act, 1902-1972

NOTICE OF INTENTION TO TAKE OR RESUME LAND

THE Minister for Works hereby gives notice, in accordance with the provisions of section 17 (2) of the Public Works Act, 1902-1972, that it is intended to take or resume under section 17 (1) of that Act the pieces or parcels of land described in the Schedule hereto, and being all in the Wandering District, for the purpose of the following public works, namely, widening and re-aligning Albany Highway, and that the said pieces or parcels of land are marked off on Plan M.R.D., W.A., 7609-71, 72, 73, 74, 75, which may be inspected at the Office of the Commissioner of Main Roads, Waterloo Crescent, East Perth.

SCHEDULE

No.	Owner or Reputed Owner	Occupier or Reputed Occupier	Description	Area (approx.)
1	Arend Jan Wessels and Geertruida Herta Wessels	A. J. and G. H. Wessels	Portion of Avon Location 2296 (Certificate of Title, Volume 1038, Folio 248)	21.53 ha

Dated this 28th day of September, 1976

W. J. ALLAN,
Secretary, Main Roads.

M.R.D. 441/74

Main Roads Act, 1930-1974; Public Works Act, 1902-1972

NOTICE OF INTENTION TO TAKE OR RESUME LAND

THE Minister for Works hereby gives notice, in accordance with the provisions of section 17 (2) of the Public Works Act, 1902-1972, that it is intended to take or resume under section 17 (1) of that Act, the pieces or parcels of land described in the Schedule hereto and being all in the Swan District, for the purpose of the following public works namely, Great Northern Highway and Morrison Road Intersection, and that the said pieces or parcels of land are marked off on Plan M.R.D., W.A. 7320-250-1, which may be inspected at the Office of the Commissioner of Main Roads, Waterloo Crescent, East Perth.

SCHEDULE

No.	Owner or Reputed Owner	Occupier or Reputed Occupier	Description	Area (approx.)
1	The Shell Company of Australia Ltd.	Hon. Minister for Works (Purchaser <i>vide</i> Caveat B199251)	Portion of Swan Location 7 and being part of Lot 148 on Plan 3052 (Certificate of Title Volume 1058, Folio 61)	36 m ²
2	H. C. Sleigh (W.A.) Pty. Ltd.	H. C. Sleigh (W.A.) Pty. Ltd.	Portion of Swan Location 7 and being part of Lot 3 on Plan 3736 (Certificate of Title Volume 694, Folio 60)	10 m ²
3	Beaurepaire Tyre Service Pty. Ltd.	Beaurepaire Tyre Service Pty. Ltd.	Portion of Swan Location 15 and being part of Lot 1 on Plan 1236 (Certificate of Title Volume 873, Folio 110)	36 m ²

Dated this 28th day of September, 1976.

W. J. ALLAN,
Secretary, Main Roads.

METROPOLITAN WATER SUPPLY
SEWERAGE AND DRAINAGE BOARD.

Metropolitan Sewerage.

Notice of Intention.

M.W.B. 673512/74.

NOTICE is hereby given, pursuant to section 20 of the Metropolitan Water Supply Sewerage and Drainage Act, 1909-1975 of the intention of the Board to undertake the construction and provision of the following works, namely:—

Armadale District.

Reticulation Area 1F Armadale.

Description of Proposed Works:

The construction of one hundred and fifty millimetre, and one hundred millimetre diameter reticulation pipe sewers together with manholes and all other apparatus connected therewith.

The Localities in which the Proposed Works will be constructed or Provided:

These are shown on plan M.W.B. 13967, a copy of which is published herewith.

The Purpose for which the Proposed Works are to be constructed or Provided:

For the disposal of waste water and to connect premises to the main sewer.

The Times when and Place at which Plans, Sections and Specifications may be Inspected:

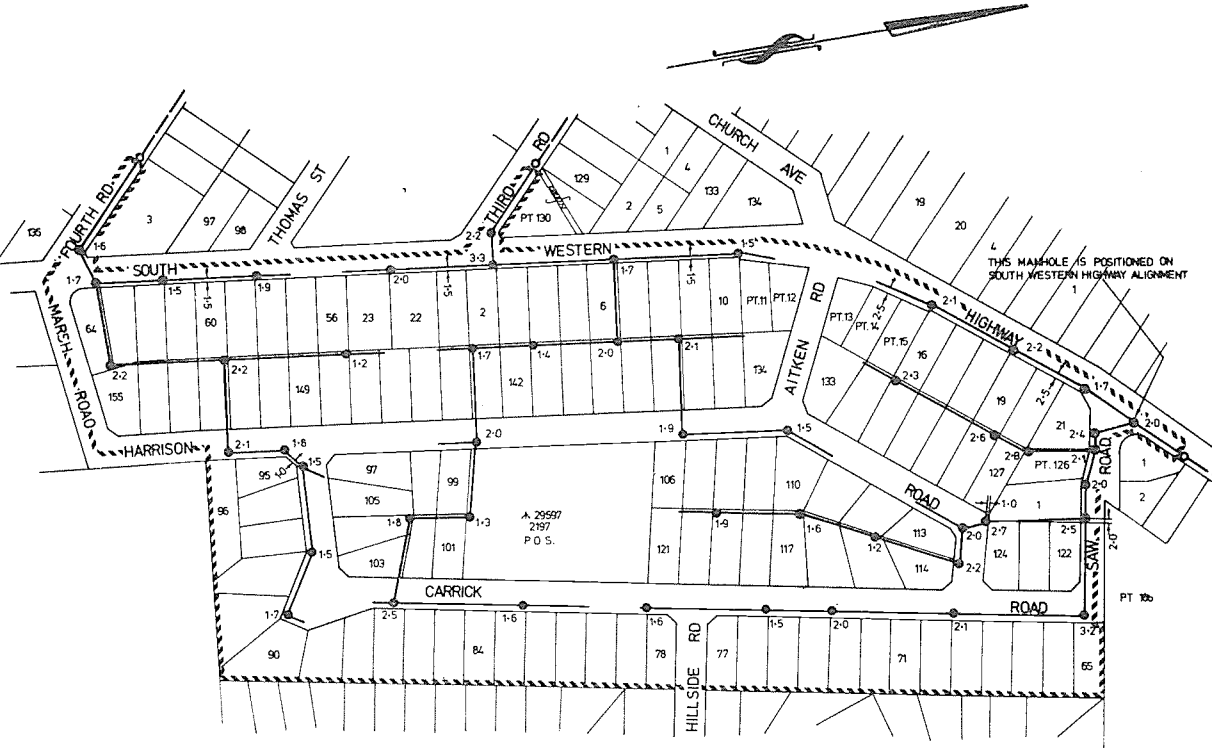
At the office of the Board, corner of Kings Park Road and Havelock Street, West Perth, for one month on and after the 1st day of October, 1976, between the hours of 9.00 a.m. and 3.30 p.m. in Room 422, Fourth Floor.

H. E. J. HEWITT,
General Manager.

NOTE.

Sections 22 and 23 of the Metropolitan Water Supply, Sewerage and Drainage Act, 1909-1975 provide that:—

- (a) Any local authority or person interested may lodge a written objection with the Board against the construction or provision of the proposed works, within one month after the date of publication of the above notice.
- (b) If, after that month has expired, the objections lodged are not sufficient to require approval to be withheld and provided other requirements of the Act have been complied with, the Governor may make an Order, to be notified in the *Gazette*, empowering the Board to undertake the construction of the proposed works.



CENTRE LINE OF SEWERS AT MANHOLES TO BE ON THE 3.5m ALIGNMENT IN ROAD RESERVES & 1.0m ALIGNMENT IN LOTS UNLESS OTHERWISE SHOWN.

ALL SEWERS 150 MILLIMETRES UNLESS OTHERWISE SHOWN

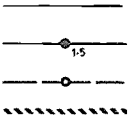
THIS AREA WILL BE
CONSTRUCTED AS &
WHEN FUNDS BECOME
AVAILABLE

PROPOSED SEWERS SHOWN THUS

PROPOSED MANHOLES & DEPTHS (IN METRES)
SHOWN THUS

EXISTING SEWERS & MANHOLES SHOWN THUS

AREA SERVED BORDERED THUS



SHIRE OF DUMBLEYUNG.

MUNICIPAL FUND.

STATEMENT OF RECEIPTS AND PAYMENTS FOR THE YEAR ENDED 30th JUNE, 1976.

Receipts.		
Rates	114 867.40	\$
Licenses	61 031.09	
Government Grants	149 787.69	
Income from Property	6 170.40	
Water Supply	11.10	
Health Services	6 364.68	
Fines and Penalties	601.50	
Cemetery Income	102.00	
Vermin Control	29.95	
Transfer—Trading Undertaking	508.47	
All Other Receipts	32 257.68	
	\$371 731.96	

Payments.		
Administration:		\$
Staff Section	32 792.97	
Members Section	2 210.79	
Debt Service	20 560.72	
Public Works and Services	155 809.81	
Street Lighting	1 079.60	
Special Works Projects	1 894.72	
Parks and Reserves	5 494.58	
Buildings	14 782.36	
Water Supply	263.52	
Health Services	7 753.06	
Vermin Control	1 895.30	
Weed Control	602.40	
Bush Fire Control	1 412.03	
Traffic Control	2 699.21	
Cemetery Expenditure	285.25	
Public Works Over Heads U/All.	1 632.01	
Plant, Machinery and Tools	62 566.00	
Plant Operation Costs U/All.	165.37	
Road Signs	99.06	
Materials O/All. (Cr.)	1 230.06	
M.R.D. Trust Fund	55 038.59	
Donations and Grants	2 161.35	
Refunds	668.37	
All Other Expenditure	9 640.64	
Transfer—Trading Undertaking	508.47	
	\$380 806.12	

SUMMARY.

Balance b/fwd 30/6/75	37 897.25	\$
Receipts 1975-1976	371 731.96	
	409 629.21	
Payments 1975-1976	380 806.12	
Credit Balance 30/6/76	\$28 823.09	

BALANCE SHEET AS AT 30th JUNE, 1976.

Assets.		
Current Assets	42 660.19	\$
Non-current Assets	29 238.77	
Fixed Assets	375 939.08	
	\$447 838.04	

Liabilities.

Current Liabilities	6 913.29	\$
Non-current Liabilities	10 526.53	
Deferred Liabilities	201 930.26	
	\$219 370.08	

1975-1976—SUMMARY.

Total Assets	447 838.04	\$
Total Liabilities	219 370.08	
Municipal Accumulation (Credit)	\$228 467 96	

Contingent Liability: The amount of interest included in Loan Debentures issued payable over the life of the loan and not shown under the heading of Loan Liability is approximately \$290 286.00.

We certify that the following figures and particulars above are correct.

O. L. MOTT,
President.

K. J. LEECE,
Shire Clerk.

I have examined the Books and Accounts for the Shire of Dumbleyung for the year Ended 30th June, 1976.

I certify that the Annual Statements correspond with the Books of Account, vouchers and document submitted for audit and are in my opinion correct subject to my report.

M. BREMAN,
Government Inspector of Municipalities.

SHIRE OF THREE SPRINGS.

Sale of Land for Rates.

NOTICE is hereby given that Victoria Location 3961 has now been withdrawn from sale.

By Order of the Council,

H. J. WALSTER,
Shire Clerk.

LOCAL GOVERNMENT ACT, 1960-1976.

Shire of Wyndham-East Kimberley.

IT is hereby notified for public information that the following persons have been declared as an "Authorised Person" under section 665B of the above act for the control of litter within the Shire of Wyndham-East Kimberley:—

Geoffrey Robert Warnock, Lot 195 Cottontree Avenue, Kununurra 6743.

Wade Steven Thomason, Lot 198 Ironwood Drive, Kununurra 6743.

Gregor Frank McQuie, Lot 52 Cadjuput Street, Kununurra 6743.

C. T. CASSIDY,
Shire Clerk.

DOG ACT, 1903.

Town of Claremont, Town of Cottesloe, Town of Mosman Park, Shire of Peppermint Grove, City of Nedlands, City of Subiaco.

NOTICE is hereby given that Joseph Cavalli has been appointed Dog Control Officer for the above Council districts as from 20th September, 1976.

All previous appointments are hereby withdrawn.
Combined Dog Control Committee,

J. VOYER,
Secretary.

LOCAL GOVERNMENT ACT, 1960-1976.

Town of Albany.

Notice of Intention to Borrow.

Proposed Loan (No. 157) of \$35 000.

IN accordance with section 610 of the above Act the Council of the Town of Albany gives notice that it proposes to borrow the amount of \$35 000 by the sale of a single debenture, repayable over fifteen (15) years by equal half-yearly instalments of principal and interest, at the Commercial Bank of Australia Ltd., Albany. Purpose: Part cost of club-rooms and associated amenities on Collingwood Park (Reserve 32341).

A statement as required by section 609 of the Act is available for inspection at the office of the Council during normal office hours for a period of 35 days after publication of this notice.

Note: The North Albany Football Club (Inc.) will be responsible for the full repayment of this loan, and has provided guarantors.

Dated this 23rd day of September, 1976.

H. J. SMITH,
Mayor.

I. R. HILL,
Acting Town Clerk.

LOCAL GOVERNMENT ACT, 1960-1976.

Shire of Boulder.

Notice of Intention to Borrow.

Proposed Loan (No. 49) of \$20 000.

PURSUANT to section 610 of the Local Government Act, 1960-1976, the Boulder Shire Council hereby gives notice that it proposes to borrow money by the sale of a debenture or debentures on the following terms and for the following purpose: \$20 000 for a period of fifteen years, repayable at the Office of the Council, Davidson Street, Kalgoorlie in thirty equal half-yearly instalments of principal and interest. Purpose: Sewerage Scheme—completion of stage 6 reticulation in the Dart/Johnston Street laneway between Lionel Street and Lane Street.

A plan of the entire area of stages 1 to 6 of the scheme indicating properties serviced by the scheme and an estimate of the costs to warrant the above expenditure is available for inspection at the Office of the Council, Davidson Street,

Kalgoorlie during normal office hours for a period of thirty five days after publication of this notice.

In the opinion of Council, the expenditure of the proposed loan will be of special benefit to those properties serviced and capable of connection to the sewerage scheme within the area indicated on the above mentioned plan and those properties only will be rated to meet repayments of this loan.

Dated this 22nd day of September, 1976.

D. C. DAWS,
President.

R. PEDDIE,
Shire Clerk.

LOCAL GOVERNMENT ACT, 1960-1976.

Shire of Carnarvon.

Notice of Intention to Borrow.

Proposed Loan (No. 74) of \$150 000.

PURSUANT to section 610 of the Local Government Act, 1960-1976, the Shire of Carnarvon hereby gives notice that it proposes to borrow money by the sale of debentures on the following terms and for the following purpose: \$150 000 for a period of forty (40) years repayable at the office of the Council, Carnarvon, by interest repayable half-yearly with principal repayable at the end of the term. Purpose: Extension of the Carnarvon Sewerage Scheme.

Plans, specifications, estimates and statements as required by section 609 of the Act, are available at the office of the Council during office hours, for a period of 35 days after publication of this notice.

Dated this 16th day of September, 1976.

F. G. BAXTER,
President.

A. J. TAYLOR,
Shire Clerk.

LOCAL GOVERNMENT ACT, 1960-1976.

Shire of Carnarvon.

Notice of Intention to Borrow.

Proposed Loan (No. 75) of \$150 000.

PURSUANT to section 610 of the Local Government Act, 1960-1976, the Shire of Carnarvon hereby gives notice that it proposes to borrow money by the sale of debentures on the following terms and for the following purpose: \$150 000 for a period of twenty (20) years repayable at the office of the Council, Carnarvon, by forty (40) half-yearly instalments of principal and interest. Purpose: Upgrading of power lines and mains.

Plans, specifications, estimates and statements, as required by section 609 of the Act, are available for inspection by ratepayers at the office of the Council during office hours for a period of thirty-five (35) days from publication of this notice.

N.B. Repayment of the loan will be met by the Shire of Carnarvon Electricity Undertaking.

Dated this 16th day of September, 1976.

F. G. BAXTER,
President.

A. J. TAYLOR,
Shire Clerk.

LOCAL GOVERNMENT ACT, 1960-1976.

Shire of Cuballing.

Notice of Intention to Borrow.

Proposed Loan (No. 37) of \$6 000.

PURSUANT to Section 610 of the Local Government Act 1960-1975, the Council of the Shire of Cuballing hereby gives notice that it proposes to borrow money by the sale of a debenture on the

following terms and for the following purpose: \$6 000 for a period of (4) four years, a the ruling rate of interest, repayable at the office of the Council, Campbell Street, Cuballing in (8) eight equal half yearly payments of principal and interest. Purpose: Purchase of Plant (Truck).

Specifications, estimates of costs etc, as required under Section 609 are open for inspection at the office of Council during office hours for 35 days from publication of this notice.

Dated this 22nd day of September, 1976.

L. G. GROUT,
President.

F. J. A. GOULD,
Shire Clerk.

LOCAL GOVERNMENT ACT, 1960-1976.

Shire of Hall's Creek.

Notice of Intention to Borrow.

Proposed Loan (No. 12) of \$2 200.

PURSUANT to section 610 of the Local Government Act, 1960-1976, the Council of the Shire of Hall's Creek hereby gives notice that it proposes to borrow the sum of \$2 200 by the sale of debenture on the following terms and for the following purpose: \$2 200 for a period of ten (10) years repayable by 20 equal half yearly instalments of principal and interest at the Office of the Council, Thomas Street, Hall's Creek. Purpose: Extension of the State Energy Commission to Rural areas.

Plans and specifications and estimates of costs as required by section 609 are open for inspection at the office of the Council during normal business hours for 35 days after publication of this notice.

Note: The Ratepayers concerned in the extension have entered into an agreement with Council guaranteeing to the repayment of the Loan, therefore no additional rating will be required.

Dated this 27th day of September, 1976.

E. F. BRIDGE,
Shire President.

A. R. BILICZKA,
Shire Clerk.

LOCAL GOVERNMENT ACT, 1960-1976.

Shire of Mandurah.

Notice of Intention to Borrow.

Proposed Loan (No. 94) of \$250 000.

PURSUANT to section 610 of the Local Government Act the Shire of Mandurah hereby gives notice that it proposes to borrow by the sale of debenture(s) on the following terms and purpose: Two Hundred and Fifty Thousand dollars (\$250 000) for a term of twenty years with interest at ruling Treasury rates repayable at the office of the Council in 40 half yearly instalments of principal and interest. Purpose: Continuation of the Mandurah Sewerage Scheme to be undertaken by the Public Works Department, Perth. The State Government will be responsible for principal and interest charges arising.

Plans specifications and estimates of costs thereof and statement as required by Section 609 of the Act to be open for inspection at the Council Offices, Mandurah during office hours for a period of 35 days after publication of the notice of intention to borrow.

K. W. DONOHOE,
Shire Clerk.

D. C. TUCKEY,
President.

LOCAL GOVERNMENT ACT, 1960-1976.

Shire of Mullewa.

Notice of Intention to Borrow.

Proposed Loan (No. 56) of \$14 312.

PURSUANT to sections 609 and 610 of the Local Government Act, 1960-1976 the Council of the municipality of the Shire of Mullewa hereby gives

notice that it proposes to borrow money, by the sale of a debenture or debentures on the following terms and for the following purpose: \$14 312 for a period of four years at a rate of interest not exceeding 9.8 per cent per annum, repayable at the office of the Bank of New South Wales, Mullewa, by eight (8) instalments of principal and interest. Purpose: Purchase of Plant.

Plans, specifications and/or relevant details together with estimate of cost thereof, are open for inspection by ratepayers at the Shire Council Office during normal office hours for a period of thirty-five days after publication of this notice.

Dated this 16th day of September, 1976.

G. S. EVES,
President.

T. J. HARKEN,
Shire Clerk.

LOCAL GOVERNMENT ACT, 1960-1976.

Shire of Roebourne.

Notice of Intention to Borrow.

Proposed Loan (No. 33) of \$110 000.

PURSUANT to the provisions of section 610 of the Local Government Act, 1960-1976, the Council of the Shire of Roebourne hereby gives notice of intention to borrow money on the following terms for the following purpose: \$110 000 for a period of 20 years, repayable at the office of the Council, Welcome Road, Karratha in forty (40) equal instalments of interest and principal. Purpose: Erection Karratha Fire Station.

Plans and an estimate of costs thereof and the statement required by Section 609 of the Act are open for inspection by ratepayers at the Office of the Council, Welcome Road, Karratha, during business hours, for a period of thirty-five days after publication of this notice.

Note: Repayments of interest and principal in full shall be met by the W.A. Fire Brigades Board.

G. LUDKINS,
President.

F. GOW,
Shire Clerk.

LOCAL GOVERNMENT ACT, 1960-1976.

Shire of Roebourne.

Notice of Intention to Borrow.

Proposed Loan (No. 34) of \$40 000.

PURSUANT to the provisions of section 610 of the Local Government Act, 1960-1976, the Council of the Shire of Roebourne hereby gives notice of intention to borrow money on the following terms for the following purpose: \$40 000 for a period of 20 years, repayable at the office of the Council, Welcome Road, Karratha in forty (40) equal instalments of principal and interest. Purpose: Construction of power line from Wickham to Point Samson.

Plans and an estimate of costs thereof and the statement required by section 609 of the Act are open for inspection by ratepayers at the office of the Council, Welcome Road, Karratha, during business hours, for a period of thirty-five days after the publication of this notice.

Note: Repayment of interest and principal in full shall be met by the State Energy Commission of W.A.

G. LUDKINS,
President.

F. GOW,
Shire Clerk.

LOCAL GOVERNMENT ACT, 1960-1976.

Shire of Toodyay.

Notice of Intention to Borrow.

Proposed Loan (No. 51) of \$7 500.

PURSUANT to section 610 of the Local Government Act, 1960-1976, the Toodyay Shire Council hereby gives notice that it proposes to borrow

money by the sale of a debenture on the following terms and for the following purpose: Seven thousand five hundred dollars (\$7 500) for a period of ten years at the ruling rate of interest repayable at the Bank of New South Wales, Stirling Terrace, Toodyay by twenty equal half-yearly instalments of principal and interest. Purpose: Purchase of radio transceiver equipment for use in Bush Fire control work.

Plans, specifications, and estimates of cost as required by section 609 are open for inspection by ratepayers at the Office of the Council for 35 days after publication of this notice.

Dated this 20th day of September, 1976.

I. V. MURRAY,
President.

B. F. HARRIS,
Shire Clerk.

LOCAL GOVERNMENT ACT, 1960-1976.

Shire of West Kimberley.

Notice of Intention to Borrow.

Proposed Loan (No. 61) of \$170 000.

PURSUANT to section 610 of the Local Government Act, 1960-1976, the West Kimberley Shire Council hereby gives notice that it proposes to borrow money by sale of a debenture or debentures on the following terms and for the following purpose: \$170 000 for five (5) years repayable at the A.N.Z. Savings Bank Ltd. Derby by (10) ten equal half-yearly instalments. Purpose: Road-making equipment purchase.

Plans, specifications, and estimates as required by section 609 are available for inspection at the Office of the Council during business hours for 35 days after publication of this notice.

Dated this 21st day of September, 1976.

G. L. BROCKMAN,
President.

D. G. FERRIS,
Shire Clerk.

LOCAL GOVERNMENT ACT, 1960-1976.

City of Fremantle.

Lease of Land.

Department of Local Government,
Perth, 23rd September, 1976.

LG. F-4-4F.

IT is hereby notified for public information that His Excellency the Governor has directed, under the provisions of section 267 of the Local Government Act, 1960-1976, that the Fremantle City Council may lease portion of each of Fremantle Lots 540, 541, 556 and 557 being part of Lot 3 on Diagram 42476 (Shop 22 Henderson Street) to M. A. & J. Mather for a period of 10 years without calling public tenders.

R. C. PAUST,
Secretary for Local Government.

LOCAL GOVERNMENT ACT, 1960-1976.

City of Stirling.

Lease of Land.

Department of Local Government,
Perth, 23rd September, 1976.

LG. ST-4-4C.

IT is hereby notified for public information that His Excellency the Governor has directed under the provisions of section 267 of the Local Government Act, 1960-1976, that the Stirling City Council may lease portion of Reserve A24643 to the Innaloo Sportsmen's Club for a period of 21 years without calling public tenders.

R. C. PAUST,
Secretary for Local Government.

LOCAL GOVERNMENT ACT, 1960-1976.

Town of Claremont.

Lease of Land.

Department of Local Government,
Perth, 23rd September, 1976.

LG. CL-4-4.

IT is hereby notified for public information that His Excellency the Governor has directed, under the provisions of section 267 of the Local Government Act, 1960-1976, that the Claremont Town Council may lease Swan Location 8782 to the owners of Continental Court for a period of 21 years without calling public tenders.

R. C. PAUST,
Secretary for Local Government.

LOCAL GOVERNMENT ACT, 1960-1976.

Shire of Manjimup.

Lease of Land.

Department of Local Government,
Perth, 23rd September, 1976.

LG. MJ-4-4.

IT is hereby notified for public information that His Excellency the Governor has directed, under the provisions of section 267 of the Local Government Act, 1960-1976, that the Manjimup Shire Council may lease Reserve 19552 to the Warren District Agricultural, Horticultural and Industrial Society (Inc.) for a period of 5 years without calling public tenders.

R. C. PAUST,
Secretary for Local Government.

LOCAL GOVERNMENT ACT, 1960-1976.

Shire of Mingenew.

Lease of Land.

Department of Local Government,
Perth, 23rd September, 1976.

LG. MI-4-4.

IT is hereby notified for public information that His Excellency the Governor has directed, under the provisions of section 267 of the Local Government Act, 1960-1976, that the Mingenew Shire Council may lease Lot 11, Midland Road, Mingenew for a period of 10 years without calling public tenders.

R. C. PAUST,
Secretary for Local Government.

LOCAL GOVERNMENT ACT, 1960-1976.

Shire of Quairading.

Lease of Land.

Department of Local Government,
Perth, 23rd September, 1976.

LG. Q-4-4.

IT is hereby notified for public information that His Excellency the Governor has directed, under the provisions of section 267 (3) of the Local Government Act, 1960-1976, that the Quairading Shire Council may lease Reserve 33218 to the Education Department for a period of 10 years without calling public tenders.

R. C. PAUST,
Secretary for Local Government.

LOCAL GOVERNMENT ACT, 1960-1976.

Shire of Roebourne.

Lease of Land.

Department of Local Government,
Perth, 23rd September, 1976.

LG. R-4-4C.

IT is hereby notified for public information that His Excellency the Governor has directed under the provisions of Section 267 (3) of the Local

Government Act, 1960-1976, that the Roebourne Shire Council may lease portion of Reserve 30948, Dewitt Location 27, to Ansett Transport Industries (Operations) Pty. Ltd. for a period of one year as from 1st July, 1976, without calling public tenders.

R. C. PAUST,
Secretary for Local Government.

LOCAL GOVERNMENT ACT, 1960-1976.

City of Perth.

Sale of Land.

Department of Local Government,
Perth, 23rd September, 1976.

LG. P-4-6.

IT is hereby notified for public information that His Excellency the Governor has directed, under the provisions of Section 266 of the Local Government Act, 1960-1976, that the Perth City Council may sell portion of Swan Location 112 and being Lot 190 on Diagram 42262 and being the whole of the land comprised in Certificate of Title Volume 1404, Folio 616 by public tender.

R. C. PAUST,
Secretary for Local Government.

LOCAL GOVERNMENT ACT, 1960-1976.

Shire of Kwinana.

Sale of Land.

Department of Local Government,
Perth, 23rd September, 1976.

LG. KW-4-6.

IT is hereby notified for public information that His Excellency the Governor has directed, under the provisions of Section 266 of the Local Government Act, 1960-1976, that the Kwinana Shire Council may sell Lot 1036, Cnr. Medina Avenue and Summerton Road, to medical practitioners in the district by private treaty.

R. C. PAUST,
Secretary for Local Government.

LOCAL GOVERNMENT ACT, 1960-1976.

Shire of Lake Grace.

Sale of Land.

Department of Local Government,
Perth, 23rd September, 1976.

LG. LG-4-6.

IT is hereby notified for public information that His Excellency the Governor has directed, under the provisions of Section 266 of the Local Government Act, 1960-1976, that the Lake Grace Shire Council may sell Lot 118, being part of the land comprised in Certificate of Title Volume 173, Folio 12A by public tender.

R. C. PAUST,
Secretary for Local Government.

LOCAL GOVERNMENT ACT, 1960-1976.

City of Melville.

Loans.

Department of Local Government,
Perth, 23rd September, 1976.

LG. ME-3-8B.

IT is hereby notified for public information that His Excellency the Governor has approved of the construction of a Tennis and Squash Court complex being declared a work and undertaking for which money may be borrowed under the provisions of Part XXVI of the Local Government Act, 1960-1976, by the Melville City Council.

R. C. PAUST,
Secretary for Local Government.

LOCAL GOVERNMENT ACT, 1960-1976.

City of Subiaco.

Loans.

Department of Local Government,
Perth, 23rd September, 1976.

LG. SU-3-8A.

IT is hereby notified for public information that His Excellency the Governor has approved of Traffic and Transportation Study being declared a work and undertaking for which money may be borrowed under the provisions of Part XXVI of the Local Government Act, 1960-1976, by the Subiaco City Council.

R. C. PAUST,
Secretary for Local Government.

LOCAL GOVERNMENT ACT, 1960-1976.

Shire of Busselton.

Loans.

Department of Local Government,
Perth, 23rd September, 1976.

LG. BN-3-8A.

IT is hereby notified for public information that His Excellency the Governor has approved of the construction of club premises for the Busselton Football Club Inc. being declared a work and undertaking for which money may be borrowed under the provisions of Part XXVI of the Local Government Act, 1960-1976, by the Busselton Shire Council.

R. C. PAUST,
Secretary for Local Government.

LOCAL GOVERNMENT ACT, 1960-1976.

Shire of Cunderdin.

Loans.

Department of Local Government,
Perth, 23rd September, 1976.

LG. CD-3-8.

IT is hereby notified for public information that His Excellency the Governor has approved of additions and renovations to the premises of the Cunderdin Bowling and Tennis Club Inc. being declared a work and undertaking for which money may be borrowed under the provisions of Part XXVI of the Local Government Act, 1960-1976, by the Cunderdin Shire Council.

R. C. PAUST,
Secretary for Local Government.

LOCAL GOVERNMENT ACT, 1960-1976.

Shire of Hall's Creek.

Loans.

Department of Local Government,
Perth, 23rd September, 1976.

LG. HC-3-8.

IT is hereby notified for public information that His Excellency the Governor has approved of the extension of State Energy Commission electricity mains to a ratepayer's property being declared a work and undertaking for which money may be borrowed under the provisions of Part XXVI of the Local Government Act, 1960-1976, by the Hall's Creek Shire Council.

R. C. PAUST,
Secretary for Local Government.

LOCAL GOVERNMENT ACT, 1960-1976.

Shire of Kojonup.

Loans.

Department of Local Government,
Perth, 23rd September, 1976.

LG. KO-3-8.

IT is hereby notified for public information that His Excellency the Governor has approved of the connection of ratepayers' properties in Kojonup

Townsite to deep sewerage being declared a work and undertaking for which money may be borrowed under the provisions of Part XXVI of the Local Government Act, 1960-1976, by the Kojonup Shire Council.

R. C. PAUST,
Secretary for Local Government.

LOCAL GOVERNMENT ACT, 1960-1976.

Shire of Nungarin.

Loans.

Department of Local Government,
Perth, 23rd September, 1976.

L.G. NA-3-8.

IT is hereby notified for public information that His Excellency the Governor has approved of:—

1. The construction of a house on Lot 184, Third Avenue, Nungarin being declared a work and undertaking for which money may be borrowed under the provisions of Part XXVI of the Local Government Act, 1960-1976, by the Nungarin Shire Council; and
2. To be sold under contract of sale by the Council under the provisions of Section 514 of that Act.

R. C. PAUST,
Secretary for Local Government.

LOCAL GOVERNMENT ACT, 1960-1976.

Shire of Williams.

Loans.

Department of Local Government,
Perth, 23rd September, 1976.

L.G. WL-3-8.

IT is hereby notified for public information that His Excellency the Governor has approved of the construction of a sewerage scheme within the Williams Townsite being declared a work and undertaking for which money may be borrowed under the provisions of Part XXVI of the Local Government Act, 1960-1976, by the Williams Shire Council.

R. C. PAUST,
Secretary for Local Government.

LOCAL GOVERNMENT ACT, 1960-1976.

Shire of Wyndham-East Kimberley.

Loans.

Department of Local Government,
Perth, 23rd September, 1976.

L.G. WE-3-8.

IT is hereby notified for public information that His Excellency the Governor has approved of the extensions to the premises of the Ord River Sports Club Inc., Kununurra, being declared a work and undertaking for which money may be borrowed under the provisions of Part XXVI of the Local Government Act, 1960-1976, by the Wyndham-East Kimberley Shire Council.

R. C. PAUST,
Secretary for Local Government.

LOCAL GOVERNMENT ACT, 1960-1976.

Shire of Dandaragan.

Rating Exemption.

Department of Local Government,
Perth, 23rd September, 1976.

L.G. 380/57.

HIS Excellency the Governor in Executive Council, acting pursuant to the provisions of subsection (10) of section 532 of the Local Government Act, 1960-1976, has been pleased to declare Jurien Townsite Lots 79 and 80 (Reserve 29163) exempt from Municipal Rates.

R. C. PAUST,
Secretary for Local Government.

Department of Local Government,
Perth, 23rd September, 1976.

IT is hereby notified for public information that His Excellency the Governor has approved under the provisions of section 600 of the Local Government Act, 1960-1976, of the Canning Town Council obtaining advances from a bank by means of special overdrafts for works associated with the following Town Planning Schemes:—

Scheme No. 24—Willetton Guided Development—\$400 000.

R. C. PAUST,
Secretary for Local Government.

Department of Local Government,
Perth, 23rd September, 1976.

IT is hereby notified for general information that His Excellency the Governor has approved, under the provisions of section 600 of the Local Government Act, 1960-1976, of the Cockburn Town Council obtaining an advance of up to \$500 000 from a bank by means of a special overdraft for works associated with its Newton Street (South) Town Planning Scheme.

R. C. PAUST,
Secretary for Local Government.

Department of Local Government,
Perth, 23rd September, 1976.

HIS Excellency the Governor, acting pursuant to the provisions of the Cemeteries Act, 1897-1972, has been pleased to appoint the following three persons as trustees of the Fairbridge Public Cemetery:—

Eric Brian Jeffcoat Smith.
John Alexander Line.
Ernest James Hogan.

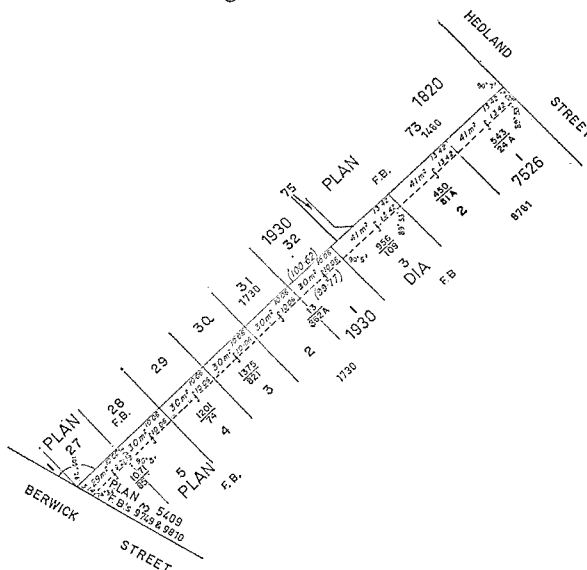
Secretary for Local Government.

Department of Local Government,
Perth, 29th July, 1976.

NOTICE is hereby given in pursuance of the provisions of section 297A of the Local Government Act, 1960-1976, that His Excellency the Governor has approved of the resolution passed by the Perth City Council that the private street which is described as being portion of Canning Location 2 and being part of the land shown coloured brown and marked R.O.W. on plans 130 and 1320 and being part of the land alone remaining in Certificates of Title Volume 143, Folio 16 and Volume 162, Folio 134 be closed and the land contained therein be allocated to adjoining lots as shown in the schedule hereunder.

R. C. PAUST,
Secretary for Local Government.

Schedule.
Diagram No. 50947.

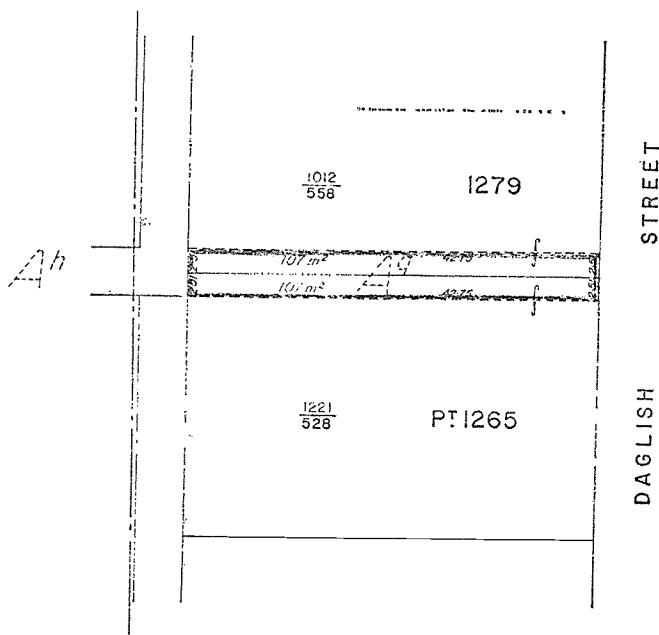


Department of Local Government,
Perth, 29th July, 1976.

NOTICE is hereby given in pursuance of the provisions of Section 297A of the Local Government Act, 1960-1976, that His Excellency the Governor has approved of the resolution passed by the Perth City Council that the private street described as being portion of Perthshire Location Aq and being part of the land coloured brown and marked R.O.W. on plan 3273 (3) and being part of the land alone remaining in Certificate of Title Volume 1014, Folio 178 be closed and the land contained therein be allocated to the adjoining lots as shown on the schedule hereunder.

R. C. PAUST,
Secretary for Local Government.

Schedule.
Diagram No. 50946.



LOCAL GOVERNMENT ACT, 1960-1976.

The Municipality of the City of Stirling.

By-laws relating to Public Reserves.

L.G. ST.-7-47.

IN pursuance of the powers conferred upon it by the abovementioned Act and of all other powers enabling it the Council of the abovementioned Municipality hereby records having resolved on the 6th day of April, 1976 to make and submit for confirmation by the Governor the following By-law:—

The By-laws of the City of Stirling published in the *Government Gazette* of 12th May, 1971 are amended in the following manner:—

1. By-law 283 is amended in the following manner:
 - (a) by adding immediately after the words "public reserve" in Line 1 the words "vested in or under the care, control, or management of the Council"
 - (b) by adding at the end the following new paragraph:—
 - (q) park a vehicle except at a place set aside for the parking of vehicles or except on a road or driveway on which or at a time when parking is not prohibited; and
 - (c) by the addition at the end of the by-law of the words "This by-law is made pursuant to the powers contained in section 234 of the Act".
2. After By-law 283 the following new by-law is inserted:—

283A. Any person who does not contest an allegation that he has committed an offence against the provisions of By-law 283 (q) may, subject to these By-laws, pay to the Council the modified penalty amounting to \$5.00 and the production of an acknowledgement from the Council of the payment of the modified penalty shall be a defence to a charge of the offence in respect of which the modified penalty was made. The provisions of By-laws 483, 484, and 485 shall, with the necessary modifications being made, apply to the procedure for and the imposition and collection of modified penalties in respect of a breach of By-law 283 (q).

Dated the 6th day of April, 1976.

The Common Seal of the City of Stirling was hereunto affixed by authority of a resolution of the Council in the presence of—

[L.S.]

G. A. VENVILLE,
Mayor.

L. A. EASTON,
Town Clerk.

Recommended—

E. C. RUSHTON,
Minister for Local Government.

Approved by His Excellency the Governor in Executive Council the 22nd day of September, 1976.

R. D. DAVIES,
Clerk of the Council.

LOCAL GOVERNMENT ACT, 1960-1976.

The Municipality of the City of Subiaco.

By-law No. 44 relating to Control of Residential Parking.

L.G. SU.-7-5.

IN pursuance of the powers conferred upon it by the abovementioned Act and of all other powers enabling it, the Council of the abovementioned Municipality hereby records having resolved on the 30th day of March, 1976, to make and submit for confirmation by the Governor the following by-law:—

1. Where the standing of a vehicle on any part of a road within the Municipality of the City of Subiaco, whether such part be marked as a parking stall or not, is prohibited for more than a specified time, the holder of a residential parking permit is exempted from such prohibition provided that such exemption shall apply only:—
 - (i) to the road specified in the permit;
 - (ii) if such permit is affixed to the lower corner of the rear window, driver's side;
 - (iii) if the period in respect of which the permit was issued has not expired;
 - (iv) if the holder of the permit at the time of standing such vehicle still lives in the premises in respect of which the permit was granted.
2. The Council may, on written application being made to it and upon payment of a fee of Ten Dollars (\$10.00) issue a Residential Parking Permit for a period not exceeding one (1) year in respect of a particular vehicle to a person who is—
 - (i) the owner or occupier of a single tenement dwelling house fronting a road within the Municipality of the City of Subiaco and who lives in that house;

(ii) unable to obtain vehicular access to such house from a street or right-of-way.

3. A Residential Parking Permit shall not be issued to any person if a permit has already been issued in respect of another vehicle to a person living in the same house as the applicant if the period in respect of which that permit was issued has not expired.

4. No permit shall be issued for a period in excess of one (1) year and every permit issued shall expire on the 31st day of December.

5. Every permit shall specify—

- (i) the name of the person to whom it was issued;
- (ii) the address of the house in which such person was living at the time of issue;
- (iii) the registration number of the vehicle in respect of which the permit was issued;
- (iv) the name of the road to which the exemption granted by Clause I applies;
- (v) the date on which the permit expires.

6. The Council may, on written application being made to it and upon payment of a fee of Five Dollars (\$5.00) issue a replacement Residential Parking Permit to replace a Residential Parking Permit previously issued which has been lost or mutilated.

7. Every holder of a permit who changes his place of residence shall forthwith remove such Permit from the vehicle to which it is affixed.

Dated this 27th day of April, 1976.

The Common Seal of the City of Subiaco is
hereunto affixed in the presence of—

[L.S.]

EVELYN PARKER,
Mayor.

J. F. R. McGEOUGH,
Town Clerk.

Recommended—

E. C. RUSHTON,
Minister for Local Government.

Approved by His Excellency the Governor in Executive Council this 22nd day of September, 1976.

R. D. DAVIES,
Clerk of the Council.

DOG ACT, 1903-1972.

The Municipality of the City of Subiaco.

By-law No. 18 Relating to Dogs.

L.G. SU-7-9.

IN pursuance of the powers conferred upon it by the abovementioned Act and all other powers enabling it, the Council of the abovementioned Municipality hereby records having resolved on the 27th day of April, 1976 to make and submit for confirmation by the Governor the following amendment to By-law 18, which was published in the *Government Gazette* on the 23rd day of April, 1963, and amended from time to time.

The Schedule.

FEES.

After the words "For the sustenance and maintenance of a dog in a pound" delete the figures "\$1.00"—and the words "one dollar" and substitute "\$2.00"—"two dollars".

Dated this 27th day of April, 1976.

The Common Seal of the Council of the City
of Subiaco was hereunto affixed in the
presence of—

[L.S.]

EVELYN H. PARKER,
Mayor.

J. F. R. McGEOUGH,
Town Clerk.

Recommended—

E. C. RUSHTON,
Minister for Local Government.

Approved by His Excellency the Governor in Executive Council this 22nd day of September, 1976.

R. D. DAVIES,
Clerk of the Council.

DOG ACT, 1903-1972.

The Municipality of the Town of Claremont.

By-laws Relating to Dogs.

L.G. CL-7-15.

IN pursuance of the powers conferred upon it by the abovementioned Act and all other powers enabling it the Council of the abovementioned Municipality hereby records having resolved on the 15th day of March, 1976, to make and submit for confirmation by the Governor the following amendment to the abovementioned by-laws which were published in the *Government Gazette* of the 12th day of March, 1963.

The Schedule.

Delete the passage "one dollar (\$1.00) per day or part of a day" in item (ii) of the Schedule and substitute the following passage:—

"two dollars (\$2.00) per day or part of a day".

Dated this 21st day of April, 1976.

The Common Seal of the Municipality of the Town of Claremont was hereunto affixed this 21st day of April, 1976 in the presence of—

[L.S.]

R. E. PACKINGTON,
Mayor.
D. E. JEFFERYS,
Town Clerk.

Recommended—

E. C. RUSHTON,
Minister for Local Government.

Approved by His Excellency the Governor in Executive Council this 22nd day of September, 1976.

R. D. DAVIES,
Clerk of the Council.

LOCAL GOVERNMENT ACT, 1960-1976.

The Municipality of the Town of Cockburn.

By-law Relating to Standing Orders.

L.G. CC-7-2.

IN pursuance of the powers conferred upon it by the abovementioned Act, the Council of the abovementioned Municipality hereby records having resolved on the 25th day of May, 1976, to amend its By-law relating to Standing Orders as published in the *Government Gazette* of 17th November, 1972, as follows:—

1. Clause 88 (1) is amended by adding new items as follows:—

(f) Library.

(g) General Purpose.

2. Clause 88 (2) is repealed and re-enacted with a new Clause as follows:
88. (2) Each Standing Committee shall comprise of not more than five members including the Mayor.

3. Clause 89 is amended by adding new items as follows:—

(f) Library Committee—

(i) to deal with all matters relating to the administration and management of Library Services in the district;

(ii) to enquire into and report upon, such matters as may be referred to it by Council for investigation and report.

(g) General Purpose Committee—

(i) to deal with and report to Council on matters of Recreational and Historical nature;

(ii) to investigate, initiate and report to Council on matters dealing with leases of Reserves, Buildings and Properties, under the control of the Municipality;

(iii) to enquire into and report upon such matters as may be referred to it by the Council for investigation and report.

4. Clause 93 (1) is repealed and re-enacted as follows:—

93.(1) At any meeting of a Committee, a quorum shall consist of not less than three members.

Dated this 19th day of July, 1976.

The Common Seal of the Town of Cockburn was hereunto affixed in the presence of—

[L.S.]

D. F. MIGUEL,
Deputy Mayor.
A. J. ARMAREGO,
Town Clerk.

Recommended—

E. C. RUSHTON,
Minister for Local Government.

Approved by His Excellency the Governor in Executive Council this 22nd day of September, 1976.

R. D. DAVIES,
Clerk of the Council.

LOCAL GOVERNMENT ACT, 1960-1976.

The Municipality of the Town of Gosnells.

By-Laws Relating to Fencing and Obstructions at Intersections.

L.G. GS-7-18.

IN pursuance of the powers conferred upon it by the abovementioned Act and all other powers enabling it, the Council of the Town of Gosnells hereby records having resolved on the twenty-third day of March, 1976 to make and submit for confirmation by the Governor the following by-laws:—

1. In these by-laws unless the context otherwise requires—

“Council” means the Council of the Town of Gosnells.

“District” means the municipal district of the Town of Gosnells.

“Dangerous fence” means a fence declared by a building surveyor to be in a dangerous condition by reason of any one or more of the following namely, faulty design, location, construction, deterioration of materials, damage by termites, decay, damage by collision, changes in ground levels, or any other cause or causes.

“Fence” means a fence abutting a road or a fence on or near the boundary line of an allotment of land and includes any free standing wall and any retaining wall.

“Industrial and commercial zone” means any portion of the district that is pursuant to the Town Planning Scheme zoned light industrial, general industrial, shops and businesses, service stations, service station car sales and service centre, drive-in theatres, hotels, motels, caravan parks, motor transport depots, motor repair stations and places of assembly.

“Residential zone” means any portion of the district that is pursuant to the Town Planning Scheme zoned as either residential class “A” or residential class “B”.

“Rural zone” means any portion of the district that is pursuant to the Town Planning Scheme zoned rural.

“Building Surveyor” means a building surveyor appointed by the Town of Gosnells.

“Dividing Fence” means a fence that separates the land of different owners whether the fence is on the common boundary of the adjoining land or on a line other than the common boundary.

“Town Planning Scheme” means the Town Planning Scheme of the Town of Gosnells for the time being in force under the provisions of the Town Planning and Development Act, 1928.

2. Subject to by-law 3:—

(a) A fence within a residential zone constructed in accordance with the specifications set out in the first schedule hereto is hereby prescribed as a “sufficient fence” for the purposes of the Dividing Fences Act, 1961.

(b) A fence within an industrial and commercial zone constructed in accordance with the specifications set out in the second schedule hereto is hereby prescribed as a “sufficient fence” for the purposes of the Dividing Fences Act, 1961.

(c) A fence within a rural zone constructed in accordance with the specifications set out in the third schedule hereto is hereby prescribed as a “sufficient fence” for the purposes of the Dividing Fences Act, 1961.

3. (a) Where a fence is erected on the boundary between land in a residential zone and land in some other zone then a “sufficient fence” for the purposes of the Dividing Fences Act, 1961 shall be that prescribed as a sufficient fence for a residential zone.

(b) Where a fence is erected on a boundary line between land in differing zones neither of which is a residential zone the Council shall determine which schedule shall apply for the purpose of prescribing a sufficient fence for the purpose of the Dividing Fences Act, 1961.

4. (a) No person shall construct a fence with sheet metal or second-hand material without the written consent of the Council first had and obtained which consent the Council in its absolute discretion may refuse to grant or may grant upon such terms and conditions as it deems fit.

(b) No application to erect a fence with sheet metal will be considered unless the plans and specifications accompanying the application show clearly that the fence to be erected is to be adequately capped.

(c) No person shall erect an electric fence upon or near the boundary of any land abutting upon a road within the district or electrify any such existing fence without the written consent of the Council first had and obtained which consent shall in any event only be given where a separate boundary fence exists or is to be erected and the electric fence or the fence proposed to be electrified is not less than 3 000 mm inside the boundary fence.

5. (a) Within a residential zone front boundary fences which extend the full width of the frontage must not exceed 1 220 mm in height.

(b) Where a fence along a front boundary:—

(i) does not exceed 10 000 mm in total length along the front boundary;

(ii) is on both sides of every driveway angled into the allotment of land for a distance of not less than 2 000 mm along the frontage to a distance of not less than 3 000 mm from the frontage to provide splayed lines of sight and

(iii) by-law 7 is complied with;

then for each 1 000 mm the remainder of such fence is set back behind the front boundary the fence may exceed 1 220 mm in height by 500 mm.

6. No person shall erect any structure in front of the building line in a residential zone other than a fence permitted by these by-laws without having first made written application to and obtained the written approval of the Council.

7. No person shall erect or have or permit or suffer to be erected or permit to exist on any land belonging to him any fence wall hedge tree shrub or other obstruction greater than 750 mm in height (not being a building authorised under the Uniform Building By-laws) within 10 000 mm of the corner of any street or road.

8. No person shall erect a dividing fence greater than 2 000 mm in height behind a building line in a residential zone without having first made application to and obtained the written approval of the Council.

9. No person shall commence to erect or proceed with the erection of a retaining wall which abutts a road or is on a boundary line unless and until he has lodged with the Council two copies of a plan and specification thereof and in the case of a retaining wall exceeding 1 000 mm in height when required by the Council engineering calculations in respect thereof and the Council has approved a copy of the plan and specification and (where applicable) the calculations.

10. No person shall erect a fence wholly or partly of barbed wire except in accordance with these by-laws. A fence may be erected wholly or partly of barbed wire:—

- (i) in a rural zone;
- (ii) in an industrial and commercial zone if no barbed wire is used below a height of 1 800 mm from the ground;
- (iii) in any other part of the Town of Gosnells with the written approval of the Council which shall in any event only be given if no barbed wire is to be used below a height of 1 800 mm from the ground.

11. No person shall erect a fence which is dangerous.

12. The use of iron spikes broken glass or any other potentially dangerous material in or on any fence in the district is expressly prohibited.

13. The owner and occupier of land on which a fence is erected shall maintain the fence in good condition and in such a manner as to prevent it from becoming a dangerous fence falling into a bad state of repair or becoming dilapidated unsightly or prejudicial to property in or to the inhabitants of the neighbourhood.

14. The Council may give notice in writing to the owner or occupier of any land upon which there is a dangerous fence or a fence which is in bad condition or repair dilapidated unsightly or prejudicial to the amenity or value of property in or to the inhabitants of the neighbourhood or is contrary to the provisions of these by-laws requiring such owner or occupier to pull down remove repair paint or maintain such fence within the time stipulated in the notice.

15. Where the owner or occupier of land has been given notice under by-law 13 of these by-laws fails to comply therewith the Council may enter upon such land and carry out the works specified in the notice and the cost and expenses incurred by Council in so doing may be recovered from such owner or occupier in a Court of competent jurisdiction.

16. Any person who shall commit a breach of these by-laws or shall be guilty of an offence hereunder shall be liable to—

- (i) a maximum penalty of \$100; and
- (ii) in addition a maximum daily penalty of \$10 for each day during which the offence continues.

First Schedule—Residential Zone.

All fences shall be as follows unless subject to the provisions of by-laws 8 and 9 and where height limitations of 1 200 mm or 0.75 metre may apply:—

Corner posts shall be 125 mm x 125 mm x 2 000 mm and intermediate posts shall be 125 mm x 75 mm x 2 000 mm spaced at not more than three (3) metre centres.

All posts shall have tops with 60 mm weather and shall be sunk at least 600 mm into the ground.

Corner posts shall be strutted two ways with 100 mm x 50 mm sole plates and 75 mm x 50 mm struts.

Intermediate posts shall be double yankee strutted with 150 mm x 25 mm x 450 mm struts.

Posts shall be checked for two rows of rails.

Rails shall be 75 mm x 50 mm each rail spanning two bays of fencing with joints staggered.

Fences shall be covered with 75 mm x 20 mm x 1 500 mm sawn pickets placed 75 mm apart, double nailed to each rail.

Second Schedule—Industrial and Commercial Zones.

A fence consisting of rail-less link or chain wire mesh to a height of 1 800 mm on top of which are three strands of barbed wire carrying the fence to a height of not less than 2 100 mm supported by galvanised iron posts of a minimum diameter of 30 mm and sunk in the ground a minimum of 600 mm encased in concrete having a minimum diameter of 150 mm.

Third Schedule—Rural Zones.

The fence shall be erected from standard iron star pickets: sawn, split or round wooden posts set not less than 600 mm in the ground and not less than 1 200 mm out of the ground and spaced not more than 3 500 mm apart with strainer posts set at all corners, gateways, and fence line angles but not exceeding 200 metres apart. Each fence post shall be bored with not less than five 10 mm diameter suitably spaced holes to be threaded with not less than five plain galvanised wires. Wire shall be wrapped around strainer and strained tight.

The following materials shall be used:—

- (a) Wire shall not be less than 2.5 mm diameter.
- (b) Posts to be standard iron star pickets or if of jam, white gum, jarrah or other indigenous timber, be cut not less than 1 800 mm long by 100 mm diameter at small end if round or 125 mm x 60 mm if split or sawn.
- (c) Strainer posts—not less than 2 300 mm long and 150 mm diameter at small end shall be cut from indigenous timbers or to be tubular steel 50 mm diameter and sunk in the ground a minimum of 1 000 mm encased in concrete having a minimum diameter of 300 mm.

The following by-laws are revoked:—

“By-laws relating to fencing and obstructions at intersections” published in the *Government Gazette* on the 6th day of February, 1964 and amended in the *Government Gazette* on the 11th day of July, 1975.

The Common Seal of Town of Gosnells was hereunto affixed in the presence of—

A. A. MILLS,
Mayor.

[L.S.]

G. WHITELEY,
Town Clerk.

Dated this 2nd day of April, 1976.

Recommended—

E. C. RUSHTON,
Minister for Local Government.

Approved by His Excellency the Governor in Executive Council on the 22nd day of September, 1976.

R. D. DAVIES,
Clerk of the Council.

LOCAL GOVERNMENT ACT, 1960-1976.
The Municipality of the Shire of Belmont.
By-Laws Relating to Swimming Pools.

L.G. BL-7-11.

IN pursuance of the powers conferred upon it by the abovementioned Act and of all other powers enabling it, the Council of the abovementioned Municipality hereby records having resolved on the 12th April, 1976, to make and submit for confirmation of the Governor the following amendment to its By-laws Relating to Swimming Pools as published in the *Government Gazette* on the 9th November, 1971, and amended in the *Government Gazette* on the 30th May, 1975:—

1. By deleting the first two sections of By-law 5 reading—
The following are the charges for admission to the pool premises:—
Children under sixteen (16) years of age—10c.
Persons sixteen (16) years of age and over—20c.
2. By substituting for the first two sections of By-law 5 the following:—
The following are the charges for admission to the pool premises—
Children under sixteen (16) years of age—maximum of 40c.
Persons sixteen (16) years of age and over—maximum of 60c.

Dated this 30th day of April, 1976.

The Common Seal of the Shire of Belmont was hereunto affixed in the presence of—

T. H. HENDERSON,
President.

[L.S.]

G. SWINTON BRAY,
Acting Shire Clerk.

Recommended—

E. C. RUSHTON,
Minister for Local Government.

Approved by His Excellency the Governor in Executive Council this 22nd day of September, 1976.

R. D. DAVIES,
Clerk of the Council.

HEALTH ACT, 1911-1973; DOG ACT, 1903-1972; and LOCAL GOVERNMENT ACT, 1960-1976.

The Municipality of the Shire of Capel.
By-laws Relating to Dogs.

L.G. CP-7-8.

IN pursuance of the powers conferred upon it by the abovementioned Acts and of all other powers enabling it, the Council of the abovementioned Municipality hereby records having resolved on the 12th day of December, 1975 to make and submit for confirmation by the Governor the following amendment to the abovementioned by-laws:—

To delete from the Schedule—Fees, the passage:

“For the seizure and impounding of a dog—\$5.00” and substitute the following:—

“For the seizure and impounding of a dog—\$10.00”.

Dated this 9th day of April, 1976.

The Common Seal of the Municipality was
hereto affixed in the presence of:—

[L.S.]

F. E. BROCKMAN,
President.

W. M. WRIGHT,
Shire Clerk.

Recommended—

E. C. RUSHTON,
Minister for Local Government.

Approved by His Excellency the Governor in Executive Council this 22nd day of September, 1976.

R. D. DAVIES,
Clerk of the Council.

DOG ACT, 1903-1972.

The Municipality of the Shire of Peppermint Grove.
By-law Relating to Dogs.

L.G. PG-7-7.

IN pursuance of the powers conferred upon it by the abovementioned Act and all other powers enabling it, the Council of the Shire of Peppermint Grove records having resolved on the 17th day of May, 1976, to submit for confirmation by the Governor the following amendments to its By-law Relating to Dogs:—

1. Delete the words and figures “five dollars (\$5)” in line one of the Schedule—Fees, and substitute the words and figures “ten dollars (\$10)”.

2. Delete the words and figures “one dollar (\$1)” in line two of the Schedule—Fees, and substitute the words and figures “two dollars (\$2)”.

Dated this 17th day of May, 1976.

The Common Seal of the Shire of Peppermint
Grove was hereunto affixed in the presence
of—

[L.S.]

A. B. CRAIG,
President.

T. WORSLEY,
Shire Clerk.

Recommended—

E. C. RUSHTON,
Minister for Local Government.

Approved by His Excellency the Governor in Executive Council this 22nd day of September, 1976.

R. D. DAVIES,
Clerk of the Council.

LOCAL GOVERNMENT ACT, 1960-1976.

The Municipality of the Shire of Gingin.

L.G. GG-7-17.

By-laws Relating to the General Control, Management and Preservation of Public Property, Park Lands and Reserves, the Control of which is Vested in the Council.

IN pursuance of the powers conferred upon it by the abovementioned Act and all other powers enabling it, the Council of the abovementioned Municipality hereby records having resolved on the Eighth day of April, 1976 to make and submit for confirmation by the Governor the following amendment to the By-laws Relating to the General Control, Management and Preservation of Public Property, Park Lands and Reserves, the Control of which is Vested

in the Council which were published in the *Government Gazette* on the 2nd July, 1962 and amended by notice published in the *Government Gazettes* dated 24th March, 1969 and 21st December, 1973.

1. That the First Schedule of the above By-law be deleted and the following inserted:

First Schedule.

Caravan or Camp Site.

Two Adults and two children (Minimum)— \$2.50 per day.

Two Adults and two children (Minimum)—\$12.00 per week.

An extra thirty cents (30c) per day is payable for every additional person, or \$2.00 per week for every additional person.

(A maximum of two vehicles allowed per lot).

Group Bookings.

Maximum of six persons per lot—

\$2.50 per day.

\$12.00 per week.

Cottages.

"On Season"—

\$5.00 per day.

\$35.00 per week.

"Off Season"—

\$3.00 per day.

\$20.00 per week.

The "On Season" extends from the 1st December to the 28th February each year and includes all Public Holidays and School Holidays during the year.

Dated this 19th day of August, 1976.

The Common Seal of the Shire of Gingin was
hereunto affixed in the presence of:—

[L.S.]

N. T. FEWSTER,
President.
N. H. V. WALLACE,
Shire Clerk.

Recommended—

E. C. RUSHTON,
Minister for Local Government.

Approved by His Excellency the Governor and Administrator in Executive Council on the 23rd day of September, 1976.

R. D. DAVIES,
Clerk of the Council.

LOCAL GOVERNMENT ACT, 1960-1976.

The Municipality of the Shire of Irwin.

By-Laws Relating to Caravan Parks and Camping Grounds.

L.G. I-7-5.

IN pursuance of the powers conferred upon it by the abovementioned Act, and all other powers enabling it, the Council of the abovementioned municipality hereby records having resolved on the 12th day of May, 1976, to amend its By-laws Relating to Caravan Parks and Camping Grounds published in the *Government Gazette* of the 8th November, 1974, as set out hereunder—

By-law 18—

- (1) Delete the word "and" in line 2 of paragraph (f),
- (2) Delete the passage "camps." in line 2 of paragraph (g) and substitute the following passage "camps; and", and
- (3) Add a further paragraph after paragraph (g) as follows—
 - (h) any building or structure approved by the Council and conforming with the requirements of the Council's By-laws relating to Holiday Accommodation as published in the *Government Gazette* of the 8th November, 1974.

Dated this 12th day of May, 1976.

The Common Seal of the Municipality of the
Shire of Irwin was affixed hereto in the
presence of—

[L.S.]

N. C. SUMMERS,
President.
H. S. ADAMSKI,
Acting Shire Clerk.

Recommended—

E. C. RUSHTON,
Minister for Local Government.

Approved by His Excellency the Governor in Executive Council this 22nd day of September, 1976.

R. D. DAVIES,
Clerk of the Council.

LOCAL GOVERNMENT ACT, 1960-1976.

The Municipality of the Shire of York.

By-Laws Relating to Brick Areas.

L.G. Y-7-5.

IN pursuance of the powers conferred upon it by the abovementioned Act and of all other powers enabling it, the Council of the abovementioned Municipality hereby records having resolved on the 12th day of March, 1976 to make and submit for confirmation by the Governor the following amendment to its By-Laws Relating to Brick Areas as set out hereunder:—

Clause 1. Delete the words "Osnaburg Road" in line three and insert in lieu thereof the words "Henry Road".

Dated this 7th day of May, 1976.

The Common Seal of the Shire of York was
hereunto affixed in the presence of—

[L.S.]

R. W. LAWBRANCE,
President.

L. O. DELAHAUNTY,
Shire Clerk.

Recommended—

E. C. RUSHTON,
Minister for Local Government.

Approved by His Excellency the Governor in Executive Council this 22nd day of September, 1976.

R. D. DAVIES,
Clerk of the Council.

CEMETERIES ACT, 1897-1972.

Narrogin General Cemetery By-Laws.

L.G. 715/53A.

1. The by-laws made by the Trustees of the Narrogin General Cemetery under the provisions of the Cemeteries Act, 1897-1972 published in the *Government Gazette* of 24th February, 1950 and amended from time to time thereafter are herein referred to as the principal by-laws.

2. The principal by-laws are amended by deleting the whole of Schedule "A" and substituting the following.

Schedule "A".

Narrogin General Cemetery.

SCALE OF FEES AND CHARGES PAYABLE TO THE TRUSTEES.

(i) On application for an order for burial, the following fees shall be payable in advance:—

	\$
(a) For interment in a grave 1.8 metres deep persons 10 years of age or more	30.00
For interment of any child under the age of 10 years in a grave 1.8 metres deep	20.00
For interment of any stillborn child in ground set aside for that purpose	15.00
(b) For "Grant of Right of Burial"—	
Ordinary Land—	
2.4 metres x 1.2 metres	8.00
2.4 metres x 2.4 metres	16.00
Per Extra 0.3 metre x 2.4 metres	4.00
(c) For the issue of Deed of Reservation including the registration thereof	0.25
Registration of transfer of Right of Burial	0.25
For the issue of a copy of Right of Burial	2.00
(ii) If graves are required to be sunk deeper than 1.8 metres the following charges shall be payable:	
For first additional 0.3 metre	3.00
For second additional 0.3 metre	4.00
For third additional 0.3 metre	5.00
(iii) Re-opening an ordinary grave:—	
For each interment of a person 10 years of age or more	25.00
For each interment of a child under 10 years of age	15.00
Stillborn	10.00
(iv) Re-opening a brick grave	15.00
(v) Re-opening a vault—according to the work required, from	15.00
(vi) The following additional fees shall be payable:	
For each interment in open ground, without due notice under By-law No. 6	5.00
For each interment not in usual hours as prescribed in By-law No. 14	5.00
For each interment—private ground, without due notice under By-law No. 6	5.00
For late arrivals at cemetery gates as per By-law No. 15	3.00

	\$
(vii) For late moving off from cemetery gates as per By-law No. 16	3.00
For each interment on a Sunday or Public Holiday	20.00
For each interment on a Saturday between the hours of 8.00 a.m. and 11.00 a.m.	12.00
For each interment on a Saturday after 11.00 a.m.	20.00
For exhumation of a body	30.00
Re-opening of a grave for exhumation—	
For a person 10 years of age or more	25.00
For a child under 10 years of age	15.00
For interment in a new grave after exhumation—	
For a person 10 years of age or more	30.00
For a child under 10 years of age	20.00
Stillborn	15.00
(viii) Permission to Erect a Monument	3.00
(ix) Undertakers Annual License Fee	20.00
Garden of Remembrance—Disposal of Ashes.	
(x) (a) Interment in Garden of Remembrance at foot of rose-bush (Excluding Chrome Plate and Inscription)	30.00
(b) Second Interment at foot of rose-bush	15.00
(xi) (a) Interment under Family rose-bush (Excluding Chrome Plate and Inscription)	
(b) Second, Third and Fourth Interments	ea. 15.00
(xii) Reservation of rose-bush	30.00
3. The foregoing By-laws were made by the Trustees of the Narrogin General Cemetery at a duly convened meeting of the Trustees held on 16th March, 1976.	

R. W. FARR,
Chairman.
M. E. BADDELEY,
Secretary.

Recommended—

E. C. RUSHTON,
Minister for Local Government.

Approved by His Excellency the Governor in Executive Council this 22nd day of September, 1976.

R. D. DAVIES,
Clerk of the Council.

CEMETERIES ACT, 1897-1972.

The Municipality of the Shire of Tambellup.

By-laws Relating to the Tambellup Public Cemetery and Pindellup Public Cemetery.

L.G. 717/53.

IN pursuance of the powers conferred upon it by the Cemeteries Act, 1897-1972, and subsequent amendments thereto, the trustees of the Tambellup and Pindellup Cemetery hereby records having resolved on the 20th day of May, 1976 to submit for confirmation by the Governor the following amendment to the by-laws which were published in the *Government Gazette* on the 15th day of June, 1960 and amended by notice published in the *Government Gazette* on 28th March, 1962, 5th February, 1974 and 30th April, 1976:—

“That the word Pendellup wherever appearing in the By-laws be replaced with the word Pindellup”.

Dated the 13th day of August, 1976.

The Common Seal of the Shire of Tambellup
was hereunto affixed in the presence of—

R. WEBSTER,
President.
B. H. WITTBER,
Shire Clerk.

[L.S.]

Recommended—

E. C. RUSHTON,
Minister for Local Government.

Approved by His Excellency the Governor in Executive Council this 22nd day of September, 1976.

R. D. DAVIES,
Clerk of the Council.

METRIC CONVERSION ACT, 1972-1973.

(Section 6.)

NOTICE.

L.G. 715/53.

I, EDGAR CYRIL RUSHTON, being the Minister administering the Cemeteries Act, 1897-1972, acting pursuant to section 6 of the Metric Conversion Act, 1972-1973, with the approval of His Excellency the Governor do hereby amend the Narrogin General Cemetery By-laws made by the Council of the Municipality of the Shire of Narrogin published in the *Government Gazette* on the 24th day of February, 1950, and in the manner set out in the Schedule to this Notice with effect on and from the day that this Notice is published in the *Government Gazette*.

Dated this 17th day of September, 1976.

E. C. RUSHTON,
Minister for Local Government.

Schedule.

Provision amended.	Amendment.
By-law 9	Delete "6ft" in line 1, substitute "1.8 metres".
By-law 9	Delete "3 ft" in line 3, substitute "1 metre".
By-law 9	Delete "5 ft" in line 6, substitute "1.5 metres".
By-law 17	Delete "10 miles per hour" in lines 5 and 6, substitute "16 kilometres per hour".
By-law 40	Delete "4 m" in line 6, substitute "100 m".

Approved by His Excellency the Governor in Executive Council this 22nd day of September, 1976.

R. D. DAVIES,
Clerk of the Council.

INDUSTRIAL ARBITRATION ACT, 1912.

Department of Labour and Industry,
Perth, 27th September, 1976.

IT is hereby notified for public information that His Excellency the Governor in Executive Council has approved under the provisions of section 106 of the Industrial Arbitration Act, 1912, the appointment of Robert Douglas Curtis as an Industrial Inspector for the purposes of securing the observance of the provisions of that Act and Awards and Agreements and has approved of the cancellation of appointment as Industrial Inspector of John Nickolas Serich.

H. A. JONES,
Under Secretary for
Labour and Industry.

WEIGHTS AND MEASURES ACT, 1915;
INTERPRETATION ACT, 1918.

Department of Labour and Industry,
Perth, 22nd September, 1976.

HIS Excellency the Governor acting with the advice of Executive Council has appointed Douglas William Berry as an Inspector of Weights and Measures.

H. A. JONES,
Under Secretary for
Labour and Industry.

WEIGHTS AND MEASURES ACT, 1915-1976.

Department of Labour and Industry,
Perth, 24th September, 1976.

HIS Excellency the Governor in Executive Council acting under the provisions of the Weights and Measures Act, 1915-1976 has been pleased to make the regulations set forth in the Schedule below.

H. A. JONES,
Under Secretary.

Schedule.

Regulations.

1. In these regulations the Weights and Measures Regulations, 1927 published in the *Government Gazette* on the 3rd June, 1927 and amended from time to time thereafter by notices so published are referred to as the principal regulations.

2. Part XB of the principal regulations is amended—

(a) by revoking subregulation (2) of regulation 6 and substituting the following subregulation—

(2) If the Secretary is satisfied that in the circumstances of a particular case it is reasonable to do so he may direct in writing that a person is not required to comply with the provisions of subregulation (1) of this regulation until such later date as is specified by the Secretary in the direction. ; and

(b) as to Table 2, by adding under Column One and Column Two respectively the date and area as follows—

1st December, 1976

2. Area bounded on the east by Petra Street, Robinson Street and Manilya Avenue, on the south by South Street and on the west and north by the Indian Ocean and the Swan River.

POTATO GROWING INDUSTRY TRUST FUND
ACT, 1947 (AS AMENDED).

(Regulation 18 (1).)

Certificate by Returning Officer of Result of an
Election.

I, JOHN FERGUSON MCINTYRE, being the
Returning Officer duly appointed under and for
the purpose of the regulations made under the
Potato Growing Industry Trust Fund Act, 1947
(as amended), do hereby certify as follows:—

(1) That in accordance with the said reg-
ulations I have held an election which closed
at 4 o'clock in the afternoon on the 15th day
of September 1976, for the election of two
persons as the elective members of the Potato
Growing Industry Trust Fund Advisory Com-
mittee under section 7 (1) of the said Act.

(2) That the candidates at such election
were—

Iseppi, James Horace, P.O. Box 21,
Waroona, 6215, farmer and potato
grower.

Manoni, John Peter, Frenchman Bay,
Albany, 6330, potato grower.

Turner, John James, P.O. Box 32, Pem-
berton, 6260, potato farmer.

(3) That the voting resulted as follows—

To fill the first vacancy:

(1) First Count:

Iseppi	97
Manoni	96
Turner	130
	<hr/>
	323

(2) Second Count:

Iseppi	165
Turner	158
	<hr/>
	323

To fill the second vacancy:

(1) First Count:

Manoni	168
Turner	155
	<hr/>
	323

(4) That as the result of the said voting
the said James Horace Iseppi and John Peter
Manoni were duly elected as the persons to be
the elective members, as aforesaid.

(5) That I duly declare the said James
Horace Iseppi and John Peter Manoni to have
been duly elected as the elective members as
aforesaid on the 15th day of September 1976.

(6) As the result of the said election the
said James Horace Iseppi and John Peter
Manoni are now the elective members as
required by the said Act for appointment by
the Governor as members of the said Com-
mittee.

(7) That the following is a statistical return
of the voting at the said election:—

Total number of electors on roll	472
Number of electors who voted	326
Number of formal votes counted	323
Number of votes rejected—	

(a) for informality of ballot
paper

3

(b) received after close of poll ..

-

3

Dated the 15th day of September, 1976.

J. F. MCINTYRE,
Returning Officer.

BEEKEEPERS ACT, 1963.

Department of Agriculture,
South Perth, 22nd September, 1976.

Agric. 1360/63.

HIS Excellency the Governor in Executive Council
has been pleased to approve the appointment of
Alan Colenso Kessell and Anthony William Edward
Tapper as Inspectors under the Beekeepers Act,
1963.

E. N. FITZPATRICK,
Director of Agriculture.

DAIRY INDUSTRY ACT, 1973.

IT is hereby notified for general information that,
in accordance with the provisions of the Dairy
Industry Act, 1973, the Dairy Industry Authority
of Western Australia has fixed the undermentioned
prices for market milk and rates for transport
and treatment of market milk, other than market
milk for the production of cream, to be effective
in the undermentioned dairy areas and districts
as from October 1, 1976;—

(a) METROPOLITAN DAIRY AREA.,

(b) SOUTH-WEST COASTAL DAIRY AREA—
Shire of Harvey (Brunswick Junction
portion),

Shire of Harvey (with the exception
of Brunswick Junction portion),

Shires of Murray and Waroona,

(c) SOUTH COASTAL DAIRY AREA—

Town of Albany,

Shires of Albany, Denmark, Plantage-
net, Augusta-Margaret River,
Balingup, Boyup Brook, Busselton,
Bridgetown, Capel, Donnybrook,
Greenbushes, Manjimup and
Nannup,

(d) EASTERN GOLDFIELDS DAIRY AREA—

Towns of Boulder and Kalgoorlie,
Shires of Coolgardie and Kalgoorlie.

MINIMUM PRICES TO DAIRYMEN.

Minimum price to be paid to dairymen by the
Authority for market milk (excluding market milk
for the production of cream) containing not less
than 11.7 per cent total milk solids as determined
by Australian Standard Method 1084-1974, Section
3, in relation to a representative composite sample
taken over a testing period; and containing not
less than 3.2 per cent milk fat as determined by
the Babcock or Milko-Tester methods in relation
to the same representative composite sample—

At dairy produce factories outside the metro-
politan area, excluding Albany and Kalgoorlie,
at the rate of 17.14 per litre.

Supplied direct to the metropolitan area and
Albany at the rate of 18.25 per litre.

At dairy produce factory at Kalgoorlie at the
rate of 22.21 per litre.

MAXIMUM PRICES TO AUTHORITY.

Maximum price to be paid to the Authority by
dairy produce factories for market milk (excluding
market milk for the production of cream)—

Outside the metropolitan area, excluding
market milk for pasteurisation at Bruns-
wick Junction, Albany and Kalgoorlie, at
the rate of 19.00 cents per litre.

For pasteurisation at Brunswick Junction at
the rate of 18.96 cents per litre.

For pasteurisation at Albany at the rate of
20.07 cents per litre.

For pasteurisation at Kalgoorlie at the rate
of 24.02 cents per litre.

In the metropolitan area at the rate of 20.11
cents per litre.

MAXIMUM TRANSPORT CHARGES.

Maximum charge for transport of market milk
purchased by the Authority (excluding market milk
for the production of cream)—

From dairies to dairy produce factories,
excluding Kalgoorlie, at the rate of 1.01
cents per litre.

From dairy produce factories outside the metropolitan area to dairy produce factories in the metropolitan area at the rate of 0.95 cents per litre.

OTHER CHARGES.

Maximum charge for treatment, excluding pasteurisation and packing, of market milk (excluding market milk for the production of cream) at dairy produce factories outside the metropolitan area at the rate of 1.14 cents per litre.

Maximum price to be charged at dairy produce factories in the metropolitan area for market milk (excluding market milk for the production of cream) received for treatment from dairy produce factories outside the metropolitan area at the rate of 21.09 cents per litre.

ACCEPTANCE AND DISPOSAL OF MILK BY THE AUTHORITY.

It is further determined that, where milk delivered by a dairyman—

Is found to contain less than 11.7 per cent total milk solids, as determined by the aforementioned Standard Method during any testing period, milk supplied by that dairyman for the duration of that testing period will not be accepted by the Authority as market milk.

Is found to contain less than 3.2 per cent milk fat, as determined by one of the aforementioned methods during any testing period other than the first testing period after January 1, 1976 or the first testing period in any subsequent quota year, milk supplied by that dairyman for the duration of that testing period will not be accepted by the Authority as market milk.

Is found by the Department of Agriculture of Western Australia on a certain day to contain anti-biotic on a second occasion after January 1, 1976 or on a second occasion in any subsequent quota year, milk supplied by that dairyman for that one day will not be accepted by the Authority as market milk.

Is found by the Department of Agriculture of Western Australia on a certain day to contain anti-biotic on a third or succeeding occasion after January 1, 1976

or on a third or succeeding occasion in any subsequent quota year, milk supplied by that dairyman for the duration of the testing period in which that day occurs will not be accepted by the Authority as market milk.

Is found by the Department of Agriculture of Western Australia on a certain day to contain added water on a second or succeeding occasion after January 1, 1976 or on a second or succeeding occasion in any subsequent quota year, milk supplied by that dairyman for the duration of the testing period in which that day occurs will not be accepted by the Authority as market milk.

Where milk delivery by a dairyman is acceptable as market milk and the abovementioned prices for market milk and rates for transport of market milk apply—

Market milk delivered by a dairyman to the Authority IN CANS is accepted by the Authority at the dairy produce factory of the Authority's authorised agent.

Market milk delivered by a dairyman to the Authority INTO A BULK TANKER is accepted by the Authority at the dairyman's registered dairy produce premises.

MARKET MILK delivered by a dairyman and accepted by the Authority is disposed of by the Authority to the dairy produce factory at the point of acceptance by the Authority.

PROVIDED THAT nothing in the Dairy Industry Act, 1973, requires the Authority to accept all or any market milk delivered to it by any person; and market milk delivered to and accepted by the Authority may be disposed of by the Authority to milk vendors or other persons.

IT is hereby notified that the undermentioned sections of the notice fixing prices and rates under the Dairy Industry Act, 1973, and published in *Government Gazette* (No. 46) dated July 30, 1976 are ineffective after September 30, 1976—

Page 2636—complete.

Page 2637—lines 1 to 3 inclusive.

L. FRANKLIN,
Manager.

ARTIFICIAL BREEDING OF STOCK ACT, 1965.

Department of Agriculture,
South Perth, 22nd September, 1976.

HIS Excellency the Governor in Executive Council, acting pursuant to the provisions of the Artificial Breeding of Stock Act, 1965, has been pleased to make the regulations set out in the Schedule hereto.

E. N. FITZPATRICK,
Director of Agriculture.

Schedule.

Regulations.

Principal regulations. 1. In these regulations the Artificial Breeding (Cattle) Regulations, 1967, published in the *Government Gazette* on the 9th August, 1967 and amended from time to time thereafter by notices so published are referred to as the principal regulations.

Reg. 6 amended. 2. Subregulation (2) of regulation 6 of the principal regulations is revoked and remade as follows:—
(2) The several fees payable are—

			\$
	on the issue or renewal of a general licence	75
	on the issue or renewal of a limited licence	40
	on the transfer or variation of a licence	10.

STOCK (BRANDS AND MOVEMENT) ACT, 1970-1973.

Department of Agriculture,
South Perth, 22nd September, 1976.

HIS Excellency the Governor in Executive Council, acting under the provisions of section 62 of the Stock (Brands and Movement) Act, 1970-1973 has been pleased to make the regulations set out in the Schedule hereunder.

E. N. FITZPATRICK,
Director of Agriculture.

Schedule.

Regulations.

- | | |
|------------------------|------------------------------------------------------------------------------------------------------------------------------------------------------------------------------------------------------------------------------------------------------------------------------------------------------------|
| Principal regulations. | 1. In these regulations the Stock (Brands and Movement) Act Regulations published in the <i>Government Gazette</i> on the 30th June, 1972 and amended by notices published in the <i>Government Gazette</i> on the 14th September, 1973 and 27th June, 1975, are referred to as the principal regulations. |
| Reg. 16 amended. | 2. Regulation 16 of the principal regulations is amended by substituting for the passage "50c (fifty cents)." in line two, the passage "\$1.00 (one dollar)." |
| Reg. 17 amended. | 3. Subregulation (2) of regulation 17 of the principal regulations is amended by substituting for the passage "\$1.50 (one dollar and fifty cents)." in line two, the passage "\$3.00 (three dollars)." |

STOCK DISEASES (REGULATIONS) ACT, 1968-1974.

Department of Agriculture,
South Perth, 22nd September, 1976.

HIS Excellency the Governor in Executive Council, acting under the provisions of the Stock Diseases (Regulations) Act, 1968-1974 has been pleased to make the regulations set forth in the Schedule below.

E. N. FITZPATRICK,
Director of Agriculture.

Schedule.

Regulations.

- | | |
|-------------------------------------|--------------------------------------------------------------------------------------------------------------------------------------------------------------------------------------------------------------------------------------------------------------------------------------------------------------------------------------------------------------------------------------------------------|
| Principal regulations. | 1. In these regulations the Enzootic Diseases Regulations, 1970 published in the <i>Government Gazette</i> on the 24th June, 1970 and amended from time to time thereafter and reprinted as amended pursuant to the Reprinting of Regulations Act, 1954 in the <i>Government Gazette</i> on the 6th March, 1974 and amended from time to time thereafter are referred to as the principal regulations. |
| Fourth Schedule revoked and remade. | 2. The Fourth Schedule to the principal regulations is revoked and remade as follows:— |

FOURTH SCHEDULE.

Scale of charges for the inspection of stock specified under regulations 28 and 30 (export and import):—

	\$
Cattle—	
For a single animal or first animal in a consignment	6.50
For each additional animal	0.30
Cattle intended for immediate slaughter—	
For each animal in a consignment	0.30
Sheep and Goats—	
For each consignment of 1-10 animals	2.50
For each additional animal over 10	0.02
Pigs—	
For a single animal or first animal in a consignment	2.50
For each additional animal	0.25
Poultry (day-old chickens or eggs for hatching purposes)—	
Each consignment of 1-100	1.25
Each consignment of 101-1 000	3.50
Each consignment of more than 1 000	6.00
Fees for biological or bacteriological tests (regulations 28, 30, 44, 61, 77, 78)—	
Minimum charge, per visit	10.00
Tuberculin test, per animal	0.50
Serological tests, each	0.50
Bacteriological tests, per animal	1.00
Haematological tests, per animal	2.00
Fees for vaccination (regulations 28, 72, 75)—	
C.B.P.P. for export, per animal (regulation 28)	0.20
Brucella Strain 19, per animal (regulation 72)	0.20
Brucella non-agglutinogenic strains, per animal (regulation 75)	0.60
Fees for dipping/spraying—	
Kimberley cattle, per animal	0.30
Horses, per animal	2.00

SCHEDULE—*continued*

	\$
Supervision of dipping of Kimberley cattle for shipment, per animal (\$2 minimum)	0.10
Pullorum testing charges (regulations 107, 109)—	
For 1 000 birds or less per flock	15.00
For each additional 1 000 birds or less	15.00
Scale of charges for hatchery and breeding flock licences (regulations 106, 108)—	
For a hatchery licence—	
Up to 20 000 egg capacity	7.50
Over 20 000 and up to 30 000 egg capacity	10.00
Over 30 000 and up to 40 000 egg capacity	15.00
Over 40 000 egg capacity	18.00
Breeding flock licences	7.50
Diagnostic tests (regulation 25)—	
Serological tests	0.50
Parasitology (pleasure horses, small animals)—	
Worm egg count, per animal	3.00
Larval differentiation, per animal	4.00
External parasite identification, per animal	2.00
Bacteriology (pleasure horses, small animals, birds other than commercial poultry)—	
Examination and identification, per animal	4.00
Autogenous vaccines	(dose) 4.00
Virological studies (pleasure horses, small animals, birds other than commercial poultry), per animal	15.00
Pregnancy tests—	
Cuboni (urine)	15.00
Biological or serological	10.00
Histological (sows), first animal	3.00
For each additional animal	1.50
Haematology, per animal	5.00
Biochemist Test—	
Simple urine tests, per test	1.00
Routine blood analysis, per test	2.00
Routine tissue analysis, per test	4.00
Plasma Vitamin E	5.00
Tissue Vitamin E	15.00
Vitamin E analysis feed sample	25.00
Sperm Morphology—	
Bulls, rams, boars for sale or insurance purposes	3.00
Pleasure horses and small animals	3.00
Toxicological tests, first test	6.00
For each additional test	5.00
Histopathology (pleasure horses, dogs, cats, birds other than commercial poultry), per animal	5.00
Post-mortem examinations—	
Birds other than commercial poultry, each	2.00
Dogs and cats, per animal	7.50
Pleasure horses, per animal	30.00

STOCK DISEASES (REGULATIONS) ACT, 1968-1976.

Department of Agriculture,
South Perth, 22nd September, 1976.

HIS Excellency the Governor in Executive Council acting pursuant to the powers conferred by the Stock Diseases (Regulations) Act, 1968-1976, has been pleased to make the regulations set out in the Schedule hereunder to take effect on and from the 1st October, 1976.

E. N. FITZPATRICK,
Director of Agriculture.

Schedule.

Regulations.

Principal regulations. 1. In these regulations the Exotic Diseases (General) Regulations published in the *Government Gazette* on the 24th June, 1970 as amended from time to time by notices so published, are referred to as the principal regulations.

Regs. 13 to 13G and 14 substituted. 2. Regulations 13 and 14 of the principal regulations are revoked and the following regulations substituted:—

13. For the purposes of regulations 13A to 13G (both inclusive) of these regulations—

“swill” means meat, meat scraps, meat trimmings, animal offal, blood, bones or any material which contains meat or any other waste or refuse not known to be free of meat or from contact with meat;

“treatment licence” means a licence issued pursuant to regulation 13F of these regulations;

SCHEDULE—*continued*

“treatment premises” means premises that are or are to be used for the treatment of swill pursuant to a treatment licence.

13A. Notwithstanding anything in these regulations, a person shall not dispose of any swill from a vehicle that is in the course of or has recently completed a journey from another State or Territory of the Commonwealth except for the purposes of disposal by incineration.

13B. (1) A person shall not—

(a) collect swill except for the purposes of—

(i) sterilization by an approved dry rendering or autoclave process at approved premises; or

(ii) incineration; or

(b) dispose of swill except—

(i) for the purpose of sterilization by an approved dry rendering or autoclave process at approved premises; or

(ii) by incineration.

(2) A person shall not feed swill to pigs unless the swill has been sterilized by an approved dry rendering or autoclave process at approved premises.

(3) Subregulations (1) and (2) of this regulation do not apply to the collection or disposal of animal offal, meat or meat trimmings by a person who is the holder of a treatment licence.

(4) Nothing in this regulation prevents a person from collecting or disposing of swill in accordance with the provisions of the Local Government Act, 1960.

13C. (1) The provisions of regulation 13B of these regulations do not apply to the feeding of a carcase of an animal or part of a carcase of an animal, declared by the Minister pursuant to subregulation (2) of this regulation to be suitable for feeding to pigs.

(2) The Minister may by notice declare that the carcase of an animal of the kind or species or class specified in the notice is suitable for feeding to pigs.

(3) A declaration made under subregulation (2) of this regulation may be made in relation to the whole of the State or any part of the State specified in the notice.

(4) A declaration made under subregulation (2) of this regulation may be varied or cancelled by the Minister by a subsequent notice.

13D. A person who desires to obtain a treatment licence shall apply to the Chief Inspector by application in the form of Form 1 in Schedule D.

13E. (1) Subject to subregulation (2) of this regulation, where the Chief Inspector is satisfied that—

(a) the applicant for a treatment licence is the owner—

(i) of an abattoir or a slaughter house registered under the provisions of the Health Act, 1911, from which animal offal, meat and meat trimmings are to be collected for treatment;

(ii) of the treatment premises; and

(iii) of the pigs to which the animal offal, meat and meat trimmings treated under the licence are to be fed; and

(b) the treatment premises in respect of which the application is made—

(i) has plant of a sufficient capacity and is of a type that is capable of treating animal offal, meat and meat trimmings in the manner prescribed by these regulations;

(ii) has facilities for storing, collecting, handling, conveying and feeding the treated animal offal, meat and meat trimmings to the pigs owned by the applicant,

he may issue a treatment licence to the applicant.

(2) The Chief Inspector shall not issue a treatment licence unless the treatment premises is part of the same premises as the premises on which the animal offal, meat and meat trimmings are collected for treatment pursuant to the licence.

(3) A treatment licence shall be in the form of Form 2 in Schedule D.

(4) An application for the issue of a treatment licence shall be accompanied by a fee of \$25.

(5) A treatment licence is subject to the conditions specified therein by the Chief Inspector.

(6) A treatment licence is valid for a period of twelve months unless it is sooner revoked.

(7) A treatment licence may be renewed from the date of its expiry for a period of twelve months by application in the form of Form 1 in Schedule D and on payment of a fee of \$25.

13F. The holder of a treatment licence—

- (a) shall maintain the treatment premises in a clean and hygienic condition;
- (b) shall not keep any offal, meat or meat trimmings in a place that is accessible to dogs or scavenging animals;
- (c) shall dispose of any pigs derived from premises in respect of which a treatment licence has been issued only by consigning them to an approved abattoir for immediate slaughter.

13G. A person who holds a treatment licence shall not use any animal offal, meat or meat trimmings for the purpose of feeding pigs unless the swill has been sterilized by boiling at a temperature of 100°C for a period of not less than two hours.

14. If the Chief Inspector is satisfied that the holder of a treatment licence has failed to comply with the provisions of these regulations or with the conditions specified in his licence the Chief Inspector may revoke the licence.

Schedule D
subs.

3. The principal regulations are amended by deleting Schedule D and substituting the following Schedule:—

Schedule D

Form 1

Reg. 13E

Exotic Diseases (General) Regulations.

APPLICATION FOR TREATMENT LICENCE.

Chief Inspector of Stock
Department of Agriculture.

I/We, _____ of _____
—not having a facility to dry render animal offal, meat or meat trimmings—
hereby apply for a treatment licence to sterilize such animal offal, meat or
meat trimmings for consumption by pigs. The particulars of the business are
set out hereunder.

PARTICULARS.

- 1. Name of owner and address of premises at which animal offal, meat or meat trimmings is to be collected, stored and treated:—
Name _____
Address _____
- 2. Capacity and type of treatment plant _____
- 3. Estimated quantity of animal offal, meat or meat trimmings to be treated per day _____
- 4. Is the treatment plant on the premises where animal offal, meat or meat trimmings is collected? _____
- 5. Is the treatment plant surrounded by a dog proof fence? _____
- 6. Name of owner and address of premises at which pigs are to be fed animal offal, meat or meat trimmings:—
Name _____
Address _____
Signed _____ Applicant.
Date _____

Form 2

Reg. 13F

Exotic Diseases (General) Regulations.

TREATMENT LICENCE.

This is to certify that _____
of _____
in the State of Western Australia, is licensed to treat animal offal, meat or meat trimmings for the purpose of feeding pigs pursuant to the Exotic Diseases (General) Regulations.
This licence is valid for a period of twelve months commencing on the _____ day of _____ 19____.

Chief Inspector.

STATE TENDER BOARD OF WESTERN AUSTRALIA

Tenders for Government Supplies

Date of Advertising	Schedule No.	Supplies Required	Date of Closing
1976			1976
Sept. 3	783A/1976	X-Ray Equipment for Bentley Hospital—Medical Department	Oct. 7
Sept. 10	808A/1976	Wheel Tyres (190 only) and Axles (200 only)—Westrail	Oct. 7
Sept. 10	809A/1976	Paints for Government Departments (except Westrail) (1 year period)	Oct. 7
Sept. 17	852A/1976	Skid Mounted Amenities Rooms (40 ft. x 20 ft.) (3 Only)—M.R.D.	Oct. 7
Sept. 24	853A/1976	Crushed Rock Screenings—Moora—M.R.D.	Oct. 7
Sept. 24	854A/1976	Crushed Rock Screenings—Bunbury—M.R.D.	Oct. 7
Sept. 24	861A/1976	External Coating of 355·6 mm Outside Diameter Linepipe (3 200 m Approx.) for Esperance Harbour—P.W.D.	Oct. 7
Sept. 24	870A/1976	Lubricating Oils 1976–1979 (Addendum to Schedule 101A 1976—Oils and Greases (Various))	Oct. 7
Sept. 24	875A/1976	Technical Drawing Tables (178 Only)—P.W.D.	Oct. 7
Sept. 17	845A/1976	Fluoride Chemical (approx. 270 tonnes)—M.W.B.	Oct. 14
Sept. 17	851A/1976	Surge Vessel—M.W.B.	Oct. 14
Sept. 24	855A/1976	Weighing Equipment for Fluoride Treatment Plant—M.W.B.	Oct. 14
Sept. 24	862A/1976	460 mm to 760 mm Sluice Valves (47 only)—M.W.B.	Oct. 14
Sept. 24	873A/1976	Crushed Rock Screenings—Geraldton Division—M.R.D.	Oct. 14
Sept. 24	874A/1976	Crushed Rock Screenings—Kalgoorlie Division—M.R.D.	Oct. 14
Oct. 1	878A/1976	Vinyl Cattle Tail Tags (900 000 Approx.) (1 Year Period)—Agric. Department	Oct. 14
Oct. 1	881A/1976	Road Motor Vehicles—Trucks 1 to 7 Tonne (29 Only): Panel Van 3 Tonne (1 Only): Station Wagons 4 x 4 (7 Only): Prime Movers (3 Only): Road/Rail Inspection Vehicles (6 Only)—Westrail	Oct. 14
Oct. 1	884A/1976	55 000 m ³ of Suitable Fill Material to the Guildford Road Bassendean Bypass—M.R.D.	Oct. 14
Oct. 1	885A/1976	Exploratory Well Casing 80 mm NB Heavy Galvanised Pipe (5 300 metres)—M.W.B.	Oct. 14
Oct. 1	895A/1976	Steel Pipes 525 mm and 375 mm nominal diameter—P.W.W.S.	Oct. 14
Oct. 1	886A/1976	Centre Lathe (1 Only)—M.W.B.	Oct. 21
Oct. 1	888A/1976	Paper Serviettes: Paper Towelling (Rolls): Interfold Paper Towels and Dispensers (1 Year Period)	Oct. 21
Oct. 1	889A/1976	Horizontal Universal Milling Machine (1 Only)—M.W.B.	Oct. 21
Oct. 1	891A/1976	Lime (Builders, Agricultural, Caustic, Hydrated and for Cyaniding)—1 Year Period	Oct. 21
Oct. 1	887A/1976	Waterproof Clothing—Winter 1977 (Longcoats—380: Jackets—885: Trousers—870)—Westrail	Oct. 28
<i>Services required</i>			
Sept. 24	868A/1976	Recapping of Tyres for WAGR at East Perth and Bunbury	Oct. 14

For Sale by Tender

Date of Advertising	Schedule No.	For Sale	Date of Closing
1976			1976
Sept. 17	815A/1976	1969 Dodge Utility at Port Hedland	Oct. 7
Sept. 17	820A/1976	Typewriters and Office Machines at Government Stores, Royal Street, East Perth	Oct. 7
Sept. 17	821A/1976	Allis Chalmers M100 Grader (MRD 690) at East Perth	Oct. 7
Sept. 17	822A/1976	Davleco 72 HFT Vibrating Roller (MRD 658) at East Perth	Oct. 7
Sept. 17	823A/1976	RE 25AT Albion Reiver Prime Mover (MRD 531) at East Perth	Oct. 7
Sept. 17	831A/1976	Holden Kingswood V8 Sedan (MRD 918) at Kununurra	Oct. 7
Sept. 17	832A/1976	Holden HJ Panel Van (MRD 1155) at Kununurra	Oct. 7
Sept. 7	833A/1976	Holden Panel Van (MRD 1154) at Kununurra	Oct. 7
Sept. 17	834A/1976	Galion 503 Grader (MRD 587) at East Perth	Oct. 7
Sept. 17	835A/1976	Heavy Duty Spindle Moulder (No. 1885); Heavy Duty Chain and Chisel Mortising Machine (No. 791) and Circular Saw Gulleting Machine (No. 489) at Kalgoorlie	Oct. 7
Sept. 17	837A/1976	Chamberlain Super 90 Tractor (MRD 742) at East Perth	Oct. 7
Sept. 17	839A/1976	McDonald NK 10-12 Ton Roller (MRD 589) at East Perth	Oct. 7
Sept. 17	840A/1976	Allis Chalmers M100 Grader (MRD 688) at East Perth	Oct. 7
Sept. 17	847A/1976	Brake Linings; Radiator, Cylinder Head and Engine Block Assemblies; Various Automotive parts at Gnangara	Oct. 7
Sept. 17	849A/1976	1971 Kawasaki 650 cc Solo Motor Cycle (ex UQ 137) at Karratha	Oct. 7
Sept. 17	850A/1976	1975 Ford XB Falcon Sedan (ex RTA 205); Ford Falcon (ex RTA 165) and 1973 Holden Sedan (ex RTA 181) at Maylands HQ	Oct. 7
Sept. 24	859A/1976	Scrap Brass (Approx. 1 500 kg): Scrap Brass—Meter Faces (Approx. 250 kg): Scrap Copper (Approx. 325 kg) at M.W.B. Depot, Welshpool	Oct. 7
Sept. 24	860A/1976	Illawara Hard Foundry Coke (Approx. 30 Tonnes) at North Fremantle	Oct. 7
Sept. 24	863A/1976	Collins Hydropactor Roller (MRD 478) at East Perth	Oct. 7
Sept. 24	864A/1976	Collins Hydropactor Roller (MRD 479) at East Perth	Oct. 7
Sept. 24	865A/1976	Collins Hydropactor Roller (MRD 483) at East Perth	Oct. 7
Sept. 24	869A/1976	Villiers Petrol Motor: Rotarc Welder: Washing Machine: Submersible Pump and Lighting Plant at Carlisle	Oct. 7
Sept. 24	871A/1976	Scrap Metal (Approx. 20-25 Tonnes) at Collie	Oct. 7
Sept. 24	872A/1976	Scrap Metal (Approx. 20-25 Tonnes) at Manjimup	Oct. 7
Sept. 24	856A/1976	Holden HQ Utility (MRD 979) at Port Hedland	Oct. 14
Sept. 24	857A/1976	Holden HQ Utility (MRD 1038) at Port Hedland	Oct. 14
Sept. 24	858A/1976	Holden HQ Utility (MRD 1093) at Port Hedland	Oct. 14
Sept. 24	866A/1976	Holden HQ Utility (MRD 1032) at Port Hedland	Oct. 14
Sept. 24	867A/1976	Holden HQ Utility (MRD 1033) at Port Hedland	Oct. 14
Sept. 24	876A/1976	Dodge VJ Utility (MRD 1043) at Port Hedland	Oct. 14
Sept. 24	877A/1976	Dodge VJ Utility (MRD 884) at Port Hedland	Oct. 14

STATE TENDER BOARD OF WESTERN AUSTRALIA—continued

For Sale by Tender—continued

Date of Advertising	Schedule No.	For Sale	Date of Closing
1976			1976
Oct. 1	883A/1976	Rear Gear Box and Final Drive Assembly ex Chamberlain Chieftain R/E Loader at East Perth	Oct. 14
Oct. 1	890A/1976	Steam Cleaner (Automotive Department) (1 Only) at Albany	Oct. 14
Oct. 1	879A/1976	1971 Bedford Table Top Truck (ex UQH 893) at Roebourne	Oct. 21
Oct. 1	880A/1976	Hiab Hydraulic Crane: Hand Crab Winch: Truck Diff. Type Winch: 1942 Chevrolet and Ford Parts: Truck and Car Batteries (Approx. 100) at Ludlow	Oct. 21
Oct. 1	882A/1976	Holden HQ 1 Ton Truck (MRD 981) at Kununurra	Oct. 21
Oct. 1	892A/1976	Black and Decker Portable Belt Sander No. 503 at Bunbury	Oct. 21

Tenders addressed to the Chairman, State Tender Board, 74 Murray Street, Perth, will be received for the abovementioned schedules until 10 a.m. on the dates of closing.

Tenders must be properly endorsed on envelopes otherwise they are liable to rejection.

Tender forms and full particulars may be obtained on application at the Tender Board Office, 74 Murray Street, Perth and at points of inspection.

No Tender necessarily accepted.

S. F. FELDMAN.
Chairman, Tender Board.

ACCEPTANCE OF TENDERS

Schedule No.	Contractor	Particulars	Department Concerned	Rate
382A/76	Macson Machine Tools Pty. Ltd.	Supply—200 ton G.D. Hydraulic Press as specified	S.E.W.	For the sum of \$9 237
656A/76	Various	Supply—Lighting Fittings as specified	P.W.D.	Details on application
739A/76	Various	Aeroplane Charter for Aerial Baiting Campaign against Wild Dogs	Agriculture	Details on application
570A/76	Soltoggio Bros.	Purchase and Removal Toyota Truck (UQA 898) at Manjimup	Forests	For the sum of \$527
696A/76	M. B. Shiner	Purchase and Removal Toyota Landcruiser (UQO 482) at Kununurra	P.W.D.	For the sum of \$2 935
709A/76	Soltoggio Bros.	Purchase and Removal Chainsaw (PW 450) at East Perth	P.W.D.	For the sum of \$56
710A/76	F. & C. Mitchell	Purchase and Removal Finsbury Pumping Plant (PW 321) at East Perth	P.W.D.	For the sum of \$151
711A/76	Soltoggio Bros.	Purchase and Removal Lesco Welding Plant (PW 256) at East Perth	P.W.D.	For the sum of \$388
717A/76	B. Sawyer	Purchase and Removal Holden Utility (UQK 548) at East Perth	P.W.D.	For the sum of \$710
718A/76	Various	Purchase and Removal 2 only Dodge Utilities at East Perth	P.W.D.	Details on application
719A/76	Sandon Motor Co.	Purchase and Removal Holden Station Sedan (XAN 678) at East Perth	Community Welfare	For the sum of \$975
720A/76	M. Robson	Purchase and Removal Dodge Utility (UQM 640) at East Perth	P.W.D.	For the sum of \$1 015
721A/76	Soltoggio Bros.	Purchase and Removal Inter Tip Truck (UQK 197) at Derby	P.W.D.	For the sum of \$1 869
724A/76	C. Dodd	Purchase and Removal Lesco Welding Plant (PW 261) at East Perth	P.W.D.	For the sum of \$468.60
726A/76	Various	Purchase and Removal Miscellaneous Equipment at South Perth	Agriculture	Details on application
747A/76	Various	Purchase and Removal Tyres and Tubes at Como	Forests	Details on application
753A/76	Various	Purchase and Removal Batteries, Lawn Mowers etc. at South Perth	Agriculture	Details on application

GOVERNMENT PRINTING OFFICE OF W.A.

TENDERS FOR GOVERNMENT PRINTING

Tenders are invited for the supply of the undermentioned stores.

Tenders close at Wembley, 12th October, 1976.

Tender No.	Particulars of Stores
XS 1717	600 Pads Variation Listings for Education H.O. Printed and padded at head. Finished size 215 x 155 mm. Tenderer to supply stock.
XT 2112	1 500 Sheets 1115/4 part Continuous Form C.A. 612-2 for Westrail Stores. Printed, perforated and folded. Finished size 11 x 15. Tenderer to supply stock.
XS 1718	1 000 000 sheets 1115/1 Part Continuous Data Listing paper for Treasury A.D.P. Centre. Tenderer to supply stock.
XT 2113	300 Pads form 55/50/1685 for Westrail Stores. Printed, padded at head. Finished size 287 x 210 mm. Tenderer to supply stock.

Tenders are to be addressed to the Government Printer, Government Printing Office, Station Street, Wembley and are to be endorsed with the Tender No.

Tender forms, envelopes and full particulars may be obtained on application at the Government Printing Office, Station Street, Wembley.

GOVERNMENT PRINTING OFFICE OF W.A.—continued

ACCEPTANCE OF TENDERS

Closed 20th September, 1976.

Tender No.	Particulars of Stores	Successful Tenderer	Amount
			\$
XT 2102	80 000 Form 55/50/5135 for Westrail Stores	Docket Book Co.	2 394.00
XT 2103	1 000 Books—Form 55/50/1740 for Westrail Stores	Compact Print	955.45
XS 1687	5 000 Copies Book—Primary Science for Education Curriculum Branch	Pilpel & Co.	1 195.00
XS 1688	150 Books—Form F.D. 1 for Forests/Stores	Lamson Paragon	300.00
XT 2104	200 Books—Form S.H.C. 192 for State Housing Commission	Swan Print	330.00
XS 1693	400 Self Adhesive Labels for Agriculture Protection Branch	Supa Stik	165.00
XT 2105	300 Pads—Form 55/50/2060 for Westrail Stores	Master's Printing Service	299.00
XT 2106	220 000—Form 1020 for Metropolitan Water Supply	Barclay & Sharland	1 198.00
XS 1696	1 000 Books—Summary of Attendances and Returns Register for Education Supplies	Sands & McDougalls	629.00
XT 2107	10 000 Form 2019 for Metropolitan Water Supply	Lamson Paragon	208.00
XS 1698	300 Books—Form P.W. 25 for Public Works Department	Para Quad Industries	407.89
XS 1699	500 Pads—Form A.D. 9 for Public Works Department	Para Quad Industries	796.20
XS 1657	2 000 Books—Form P.10 Prisoner's Property Inventory for Police Department	To be published at a later date.	

WILLIAM C. BROWN,
Government Printer.

APPOINTMENTS.

(Under section 6 of the Registration of Births, Deaths and Marriages Act, 1961-1965.)

Registrar General's Office,
Perth, 29th September, 1976.

THE following appointments have been approved:—

R.G. No. 110/61.—Constable Bernard John Cooper has been appointed as Assistant District Registrar of Births and Deaths for the Plantagenet Registry District to maintain an office at Tambellup during the absence on leave of Senior Constable M. Lewis. This appointment dates from 13/9/76.

R.G. No. 48/68.—Mr. Raymond George Champion has been appointed as Acting District Registrar of Births, Deaths and Marriages for the Perth Registry District to maintain an office at Perth during the absence on other duties of Mr. D. G. Stockins. This appointment dates from 27th September, 1976 to 26th October, 1976.

E. C. REIBELING,
Registrar General.

MINING ACT, 1904.

Appointment.

Department of Mines,
Perth, 22nd September, 1976.

HIS Excellency the Governor has been pleased to make the following appointment:—

First Class Constable Robert Graham Priddis as Deputy Mining Registrar, Wiluna, to date from the 11th August, 1976.

B. M. ROGERS,
Under Secretary for Mines.

State of Western Australia.

PETROLEUM ACT, 1967.

Notice of Invitation for Application for
Exploration Permit.

I, ANDREW MENSAROS, Minister for Mines in the State of Western Australia, acting pursuant to Section 30 (1) of the Petroleum Act, 1967,

hereby invite application for the grant of an Exploration Permit in respect of the following area and as shown on the plan at page 3619 of this *Gazette*.

(The references hereunder are to the names of map sheets of the 1 : 1 000 000 series published by the Minister for Mines and to the number of graticular sections shown thereon.)

Area L76-21.

Meekatharra Map Sheet.

Block No.	Block No.	Block No.
7824	8112	8324
7825	8113	8325
7886	8180	8326
7897	8181	8327
7967	8182	8328
7968	8183	8329
7969	8184	8396
8039	8185	8397
8040	8252	8398
8041	8253	8399
8108	8254	8400
8109	8255	8401
8110	8256	
8111	8257	

Perth Map Sheet.

Block No.	Block No.	Block No.
5012	5159	5306
5013	5160	5372
5014	5161	5373
5015	5162	5374
5016	5228	5375
5017	5229	5376
5018	5230	5377
5084	5231	5378
5085	5232	5439
5086	5233	5440
5087	5234	5441
5088	5300	5442
5089	5301	5443
5090	5302	5444
5156	5303	5445
5157	5304	5446
5158	5305	5447

Block No.	Block No.	Block No.
5448	5595	5801
5449	5655	5802
5450	5656	5803
5511	5657	5804
5512	5658	5805
5513	5659	5806
5514	5660	5807
5515	5661	5808
5516	5662	5809
5517	5663	5810
5518	5664	5811
5519	5665	5812
5520	5666	5874
5521	5667	5875
5522	5728	5876
5523	5729	5877
5584	5730	5882
5585	5731	5883
5586	5732	5884
5587	5733	5947
5588	5734	5955
5589	5735	5956
5590	5736	5957
5591	5737	6019
5592	5738	6091
5593	5739	
5594	5740	

Assessed to contain 170 Blocks.

Area L76-22.
Perth Map Sheet.

Block No.	Block No.	Block No.
6164	6888	7544
6236	6891	7545
6237 Part B	6892	7610
6308	6956	7611
6309	6957	7615
6380	6958	7616
6381	6959	7617
6382	6960	7681
6452	6963	7682
6453	6964	7683
6454	7029	7688
6523	7030	7689
6524	7031	7753
6525	7032	7754
6526	7033	7755
6527	7034	7760
6528	7035	7761
6596	7036	7826
6597	7037	7827
6598	7101	7832
6599	7102	7833
6600	7103	7898
6603	7104	7899
6604	7105	7900
6605	7106	7904
6606	7107	7905
6607	7108	7971
6668	7109	7972
6669	7179	7973
6670	7180	7976
6671	7181	7977
6672	7250	8043
6675	7251	8044
6676	7252	8045
6677	7253	8048
6678	7322	8049
6679	7323	8116
6740	7324	8117
6741	7325	8118
6742	7394	8119
6743	7395	8120
6744	7396	8121
6747	7397	8189
6748	7466	8190
6812	7467	8191
6813	7468	8192
6814	7469	8193
6815	7470	8264
6816	7471	8265
6819	7538	8336
6820	7539	8337
6884	7540	8408
6885	7541	8409
6886	7542	
6887	7543	

Assessed to contain 163 Blocks.

Area L76-23.
Albany Map Sheet.

Block No.	Block No.	Block No.
5381	6102	6746
5382	6103	6747
5383	6172	6748
5384	6173	6749
5452	6174	6750
5453	6243	6814
5454	6244	6815
5455	6245	6816
5456	6246	6817
5524	6316	6818
5525	6317	6819
5526	6318	6820
5527	6382	6821
5528	6383	6822
5596	6388	6886
5597	6389	6887
5598	6390	6888
5599	6454	6889
5600	6455	6890
5668	6460	6891
5669	6461	6892
5670	6462	6893
5671	6526	6894
5672	6527	6958
5740	6532	6959
5741	6533	6960
5742	6534	6961
5743	6598	6962
5744	6599	6963
5812	6604	6964
5813	6605	6965
5814	6606	6966
5815	6670	7033
5816	6671	7034
5885	6672	7035
5886	6673	7036
5887	6674	7037
5957	6675	7038
5958	6676	7107
5959	6677	7108
6029	6678	7109
6030	6742	7110
6031	6743	7181
6100	6744	7182
6101	6745	7254

Assessed to contain 135 Blocks.

Applications are required to be made in the approved form and should be accompanied by—

(a) Particulars of—

(i) Proposals of the applicant for year to year exploration work and expenditure for the initial five year term.

(ii) The technical qualifications of the applicant and of his employees.

(iii) The technical advice available to the applicant.

(iv) The financial resources available to the applicant for financing the proposed exploration programme.

(b) Such other information as the applicant wishes to be taken into account on consideration of his application.

(c) A fee of \$1 000.00.

It will be a condition of any permit granted that its assignment or transfer will not be approved within the initial two years of its term.

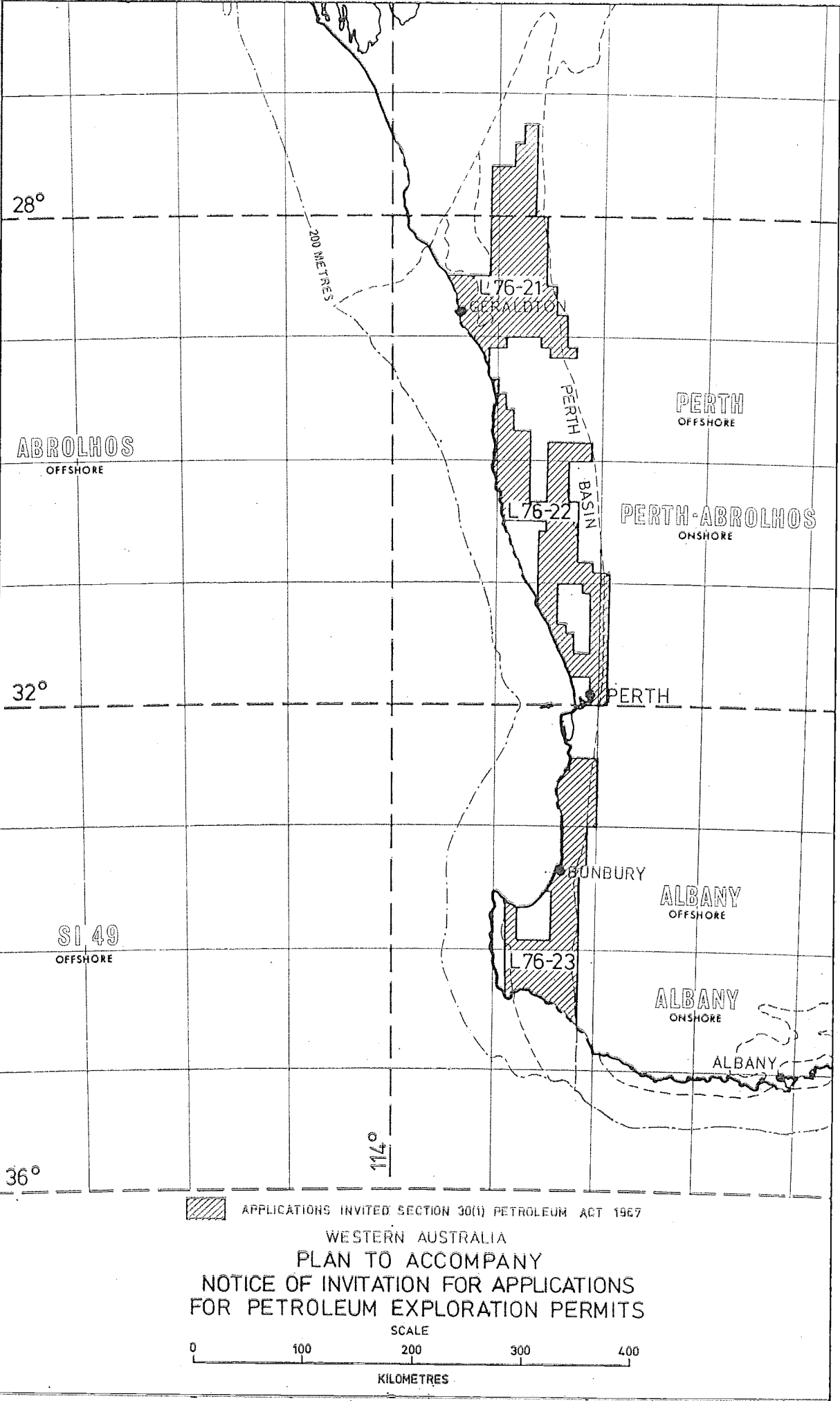
Applications close with the Under Secretary for Mines, Mineral House, 66 Adelaide Terrace, Perth, Western Australia, 6000, at 4.00 p.m. on Friday 28th January, 1977.

Microfilm copies of the basic exploration data pertaining to the blocks comprising this notice may be purchased from the Geological Survey Branch of the Department of Mines, Mineral House, 66 Adelaide Terrace, Perth, Western Australia, 6000.

Application forms and plans are available at the Department of Mines, Mineral House, 66 Adelaide Terrace, Perth, Western Australia, 6000, on request.

Dated at Perth this 24th day of September, 1976.

ANDREW MENSAROS,
Minister for Mines.



MINING ACT, 1904

Department of Mines,
Perth, September 22, 1976

IN accordance with the provisions of the Mining Act, 1904, His Excellency the Governor in Executive Council has been pleased to deal with the undermentioned Leases, Authorities to Mine, Licenses to Treat Tailings and Temporary Reserves.

B. M. ROGERS,
Under Secretary for Mines.

The undermentioned applications for Leases were approved conditionally:

GOLD MINING LEASES

Goldfield	District	No. of Applications
Mount Margaret	Mt. Morgans	39/687
Murchison	Meekatharra	51/2228
North East Coolgardie	Kurnalpi	28/490
Phillips River		74/281
Yalgoo		59/1362
Yilgarn		77/4810

MINERAL LEASE

Goldfield	District	No. of Applications
Broad Arrow		24/29 to 24/32, 24/34 and 24/35

The undermentioned applications for Authority to Mine on Reserved and Exempted Lands were approved conditionally:

No.	Occupant	Authorised Holding	Goldfield
16/63	T. E. Norris	P.A. 16/1873	Coolgardie
70/693	Metals Exploration Ltd.	M.C. 70/14757	South West Mineral Field
70/694	Metals Exploration Ltd.	M.C. 70/14758	South West Mineral Field

The undermentioned applications for Authority to Mine on Reserved and Exempted Lands were refused:

No.	Occupant	Authorised Holding	Goldfield
77/95 to 77/97	Amax Exploration (Australia) Inc.	M.C.'s 77/5095 to 77/5097	Yilgarn
77/300	Amax Exploration (Australia) Inc.	M.C. 77/5812	Yilgarn

The undermentioned application for a License to Treat Tailings was approved:

No.	Licensee	Locality	Goldfield
59/15 (2548H)	B. A. Woinar, J. Matheson, J. T. Jones and T. J. Bridson	Field's Find	Yalgoo

The Undermentioned License to Treat Tailings was renewed:

No.	Licensee	Locality	Goldfield
29/39 (2393H)	A. E. Smith	Comet Vale	North Coolgardie

The undermentioned applications for Licenses to Treat Tailings were refused:

No.	Licensee	Locality	Goldfield
59/14 (2547H)	B. A. Woinar, J. Matheson, J. T. Jones and T. J. Bridson	Gnows Nest	Yalgoo
59/16 (2549H)	B. A. Woinar, J. Matheson, J. T. Jones and T. J. Bridson	Gnows Nest	Yalgoo

The rights of occupancy for the undermentioned Temporary Reserves have been granted:

No.	Occupant	Term	Locality
6304H	Alwest Pty. Limited, Dampier Mining Company Limited	From 29/7/76 and terminating with the granting of the Mineral Lease referred to in Clause 7 (1) of the Alumina Refinery (Worsley) Agreement Act 1973 or the sooner determination of the Agreement	Situated in the South West and Collie River Mineral Fields
6352H	Dampier Mining Company Limited	12 months from the date of this notification	Situated at Lake Teague in the Nabberu Mining District
6353H and 6354H	Dampier Mining Company Limited	12 months from the date of this notification	Situated at the Meka Pastoral Station in the Yalgoo and Murchison Goldfields

The rights of occupancy for the undermentioned Temporary Reserves have been renewed:

No.	Occupant	Term	Locality
4521H and 4522H	Consolidated Goldfields Australia, Cyprus Mines Corporation, Utah Development Company	For a further period expiring on 19/7/77	Situated in the Pilbara Goldfield

COMPANIES ACT, 1961-1975.

Notification of Claims.

Central Provision Stores Pty Ltd (in Liquidation).
NOTICE is hereby given that as Liquidator of the abovenamed company I, Rodney Michael Evans hereby give notice that all persons having claims against the abovenamed company should lodge such claims at my office, care of Melsom, Wilson & Partners, 11th Floor, T & G Building, 37 St. George's Terrace, Perth 6000, by 18th October, 1976.

If no claim is received by the abovementioned date, creditors will be excluded from any distribution.

Dated at Perth this 23rd day of September, 1976.

R. M. EVANS,
Liquidator.

(Melsom, Wilson & Partners, 11th Floor, T & G Building, 37 St. George's Terrace, Perth 6000.)

COMPANIES ACT, 1961-1975.

Notification of Claims.

Dux Pty. Ltd. (in Liquidation).

NOTICE is hereby given that as Liquidator of the abovenamed company I, Rodney Michael Evans hereby give notice that all persons having claims against the abovenamed company should lodge such claims at my office, care of Melsom, Wilson & Partners, 11th Floor T & G Building, 37 St. George's Terrace, Perth 6000 by the 18th October, 1976.

If no claim is received by the abovementioned date, creditors will be excluded from any distribution.

Dated at Perth this 23rd day of September, 1976.

R. M. EVANS,
Liquidator.

(Melsom, Wilson & Partners, 11th Floor, T & G Building, 37 St George's Terrace, Perth 6000.)

COMPANIES ACT, 1961-1975.

Notification of Claims.

Sherry's Pty. Ltd. (in Liquidation).

NOTICE is hereby given that as Liquidator of the abovenamed company I, Rodney Michael Evans hereby give notice that all persons having claims against the abovenamed company should lodge such claims at my office, care of Melsom, Wilson & Partners, 11th Floor, T & G Building, 37 St. George's Terrace, Perth 6000 by the 18th October 1976.

If no claim is received by the abovementioned date, creditors will be excluded from any distribution.

Dated at Perth this 23rd day of September, 1976.

R. M. EVANS,
Liquidator.

(Melsom, Wilson & Partners, 11th Floor, T & G Building, 37 St George's Terrace, Perth 6000.)

COMPANIES ACT, 1961-1975.

(Section 254 (2).)

Notice of Resolution.

F. E. Leuba Properties Pty. Ltd.

NOTICE is hereby given that at an Extraordinary General Meeting of the members of F. E. Leuba Properties Pty. Ltd. duly convened and held on the 22nd September, 1976, the following Special Resolution was duly passed:—

That the company be wound up under the provisions applicable to a Members Voluntary Winding-up and that Albert Roy Wright, Chartered Accountant, be appointed Liquidator.

Dated this 24th day of September, 1976.

C. C. LEUBA,
Secretary.

(C. P. Bird & Associates, Chartered Accountants, 18 St. George's Terrace, Perth.)

COMPANIES ACT, 1961-1975.

Notice of Resolution.

Murray Developments.

AT an Extraordinary General Meeting of Members of Murray Developments Pty. Ltd. duly convened and held at 6th Floor, 297 Murray Street, Perth on the 20th day of September, 1976 the Special Resolution set out below was duly passed:—

That the Company be wound up voluntarily and that Raymond Colin Gardiner, Chartered Accountant of 6 Wayman Street, Mount Pleasant, be appointed Liquidator.

Dated this 21st day of September, 1976.

R. C. GARDINER,
Liquidator.

(Lodged by McLaren & Stewart, 39 Richardson Street, West Perth, W.A.)

RANWAY (W.A.) PTY. LIMITED
(IN VOLUNTARY LIQUIDATION).

Notice of Final Meeting.

IN the matter of the Companies Act, 1961-1975, and in the matter of Ranway (W.A.) Pty. Limited (in voluntary liquidation), notice is hereby given that a General Meeting of the Members of the abovenamed company will be held at Fourth Floor, Law Chambers, Cathedral Square, Perth on Friday 29th October, 1976 at 10 o'clock in the morning for the purpose of receiving the Liquidator's account showing how the winding up has been conducted and the company's property disposed of; also, to pass a Resolution to determine the method of disposing of the books, accounts and documents of the company.

Dated at Sydney this 22nd day of September, 1976.

A. F. BODE,
Liquidator of
Ranway (W.A.) Pty. Limited
(In voluntary liquidation)

COMPANIES ACT, 1961-1975.

Escap Pty. Ltd. (in Liquidation).

Notice of Intention to Declare a Dividend.

CREDITORS are now required to prove their debts against the company as at the date of liquidation (viz. 13th August, 1976) in order that they may participate in a dividend to be declared shortly.

Proofs of Debt must be submitted in the correct form, correctly completed and be accompanied by all supporting vouchers giving rise to claims, and be lodged at my office on or before Wednesday 20th October, 1976.

Creditors failing to prove their claims by the time stated above will be excluded from distributions made prior to proof.

Dated at Perth this 28th day of September, 1976.

N. E. GUTHRIE,
Liquidator.

(Lodged by Messrs. C. P. Bird & Associates, Chartered Accountants, 18 St. George's Terrace, Perth.)

COMPANIES ACT, 1961-1975.

Notice of Intention to Declare a Third and Final Dividend.

J. & S. G. Barnett Pty. Ltd. (in Liquidation).

NOTICE is hereby given that as Joint Liquidator of the abovenamed Company I, Ross Stewart Norgard, Chartered Accountant, of Hungerfords, 16th Floor, 37 St. George's Terrace, Perth, do intend to declare a third and final dividend in this matter.

All creditors must prove their debts by the 6th October, 1976. Claimants failing to prove will be excluded from any distribution made prior to proof.

Dated at Perth this 26th day of September, 1976.

R. S. NORGARD,
Joint Liquidator.

(Hungerfords, Chartered Accountants, 16th Floor, 37 St. George's Terrace, Perth 6000.)

COMPANIES ACT, 1961-1975.

(Section 254.)

Penny's Forge Co. Pty. Ltd.

(Members Voluntary Winding-up.)

AT an Extraordinary General Meeting of Members of the abovenamed Company duly convened and held at 20 Rodgers Street, Greenwood on 24th September, 1976 the following Special Resolution was carried:—

That the Company be wound up Voluntarily.

B. H. SMITH,
M. J. BARRY,
Joint Liquidators.

(B. O. Smith & Son, Chartered Accountants, 20 Kings Park Road, West Perth W.A. 6005.)

COMPANIES ACT, 1961-1975.

(Section 254 (2).)

Notice of Resolution.

15 Altona Street Pty. Ltd.

NOTICE is hereby given that at a General Meeting of the members of 15 Altona Street Pty. Ltd. duly convened and held on the 16th day of August, 1976 the Special Resolution set out below was duly passed—

That the company be wound up voluntarily and that V. C. Court be appointed liquidator.

Dated this 30th day of September, 1976.

V. COURT,
Liquidator.

(Hendry Rae & Court, 1st Floor, Homeric House, 442 Murray Street, Perth.)

TRUSTEES ACT, 1962.

Notice to Creditors and Claimants.

THE WEST AUSTRALIAN TRUSTEE EXECUTOR AND AGENCY COMPANY LIMITED, of 135 St. George's Terrace, Perth requires creditors and other persons having claims (to which section 63 of the Trustees Act, 1962 relates) in respect of the estates of the undermentioned deceased persons, to send particulars of their claims to it by the date stated hereunder, after which date the Company may convey or distribute the assets, having regard only to the claims of which it then has notice.

Last Day for Claims—1/11/1976.

Anderson, Elsie Maude, late of c/- 83 Alexandra Road, East Fremantle, Widow, died 15/7/1976.

Bryce, William Cronly, late of 3 Sungrove Avenue, Bunbury, Retired Farmer, died 30/7/1976.

Carruthers, Gladys, late of 20 Jupiter Street, Carlisle, Married Woman, died 22/7/1976.

Elliss, Allan Hubert, late of 60 Shaftesbury Avenue, Bayswater, Retired Fitter, died 30/7/1976.

Goddard, Fred Combes, late of Warren District Hospital, Manjimup, Retired Timber Worker, died 8/7/1976.

Kerr, Mona, late of St. George's Hospital, Pinaster Street, Mt. Lawley, Widow, died 22/6/1976.

Marsh, Minnie, late of 122 Kent Street, Busselton, Widow, died 8/8/1976.

Quarrell, Marguerite Cecelia, formerly of 30 Mayfair Street, Mt. Claremont, late of Hamersley Hospital, Rokeby Road, Subiaco, Home Duties, died 5/8/1976.

Quinlivan, Thomas, late of 22 Randall Street, Esperance, Retired Farmer, died 23/3/1975.

Richards, Gerald Martin, late of 128 Lefroy Road, Hilton, S.E.C. Linesman, died 18/5/1976.

Tuck, Mervyn Charles, late of 3 Willmott Street, Busselton, Farm Contractor, died 22/3/1976.

L. C. RICHARDSON,
Manager.

TRUSTEES ACT, 1962.

Notice to Creditors and Claimants.

CREDITORS and other person having claims (to which section 63 of the Trustees Act, 1962 relates) in respect of the estate of the undermentioned deceased person are required by The Perpetual Executors Trustees and Agency Company (W.A.) Limited of 89 St. George's Terrace, Perth, to send particulars of their claims to the Company by the undermentioned date after which date the said Company may convey or distribute the assets having regard only to the claims of which the Company then has notice.

Claims for the following expire 5th November, 1976:—

Bantock, Rita Hilda, late of Unit 5, 7 Clowes Street, South Yarra, Victoria, Widow. Died 14th July, 1976.

Byrne, Patrick Michael, late of 2 Fulham Place, Duncraig, Business Proprietor. Died 19th May, 1976.

Ranken, William Herbert, late of Watson Street Mount Magnet, Mine Worker. Died 7th March, 1976.

Stone, MacDonald Douglas, late of Charles Jenkins Hospital, Rowethorpe, Bentley, formerly of Claudia Hicks Lodge, Rowethorpe, Bentley, Retired Farmer. Died 25th March, 1976.

Thornber, Cecil Norman, late of 5 Raleigh Street, Bayswater, Retired Railwayman. Died 29th July, 1976.

Turner, John Thomas, late of 178 Stirling Street, Perth, P.M.G. Lineman. Died 21st December, 1974.

Wallace, Charles Ramsay, late of Hillview Hospital, Angelo Street, Armadale, Retired Dairy Farmer. Died 5th July, 1976.

Watson, Annie Elizabeth, late of 24A Stock Road Attadale, Married Woman. Died 2nd July, 1976.

Wright, Bertie James, late of 353 Hector Street, Yokine, Retired Electrician. Died 14th August, 1976.

Dated at Perth this 28th day of September, 1976.
The Perpetual Executors Trusts and Agency Company (W.A.) Limited,

B. A. BUTCHER,
Manager.

PUBLIC TRUSTEE ACT, 1941-1975.

NOTICE is hereby given that pursuant to Section 14 of the Public Trustee Act, 1941-1975, the Public Trustee has elected to administer the estates of the undermentioned deceased persons.

P. W. MCGINNITY,
Public Trustee,
565 Hay Street, Perth.

Name of Deceased; Occupation; Address; Date of Death; Date Election filed.

Butt, Marjorie Louise; Widow; Mount Lawley; 20/6/76; 22/9/76.

Borland, Isabella Irene; Widow; Mount Lawley; 11/7/76; 22/9/76.

Bond, Walter Blair; Retired Electric Crane Driver; Midland; 26/6/76; 22/9/76.

Binmore, George Prince; Retired Labourer; Claremont; 16/6/76; 22/9/76.

Greenhalgh, Robert Edward; Retired Master Painter; Subiaco; 20/7/76; 22/9/76.

Fisher, Victor Albert; Retired Delivery Driver; Como; 28/5/76; 22/9/76.

Farozich, Egidio; Retired Boat Builder; Greenwood; 15/7/76; 22/9/76.

Davies, Francis James; Retired Labourer; Perth; 12/8/76; 22/9/76.

Corpus, Henry; Waterside Worker; Northern Territory; 23/12/75; 22/9/76.

Clifton, Basil Cervase; Retired Farmer; Shenton Park; 24/6/76; 22/9/76.

Nicolson, Christopher Thomas; School Teacher; East Fremantle; 14/7/76; 22/9/76.

Lee, Cecil James; Retired Labourer; Dalkeith; 27/7/76; 22/9/76.

Lister, George Holden Kinniborough; Retired Clerk; South Guildford; 14/8/76; 22/9/76.

Jones, Margaret Isabel; Widow; North Ireland; 7/11/64; 22/9/76.

Hendry, Jessie Marlon; Married Woman; Tuart Hill; 15/8/76; 22/9/76.

Hamerston, Ada Ann; Widow; Manjimup; 23/6/76; 22/9/76.

Hadley, Harold James; Retired Engine Driver; East Fremantle; 14/7/76; 22/9/76.

NOTICE

TRADING HOURS

WEMBLEY—HEAD OFFICE

GOVERNMENT PRINTER'S
PUBLICATIONS SALES OFFICE
(Parliamentary Papers)

STATION STREET, WEMBLEY

Phone 81 3111 Extension 374 and 376

8.00 a.m. to 4.15 p.m.
(Continually Mon. to Fri.)

PERTH OFFICE

GOVERNMENT PUBLICATIONS CENTRE
(Parliamentary Papers)

Ground Floor Superannuation Bldg.
32 St. George's Terrace, Perth 6000
Telephone 25 0231 Ext. 564

8.15 a.m. to 4.25 p.m.
(Continually Mon. to Fri.)

CURRENT RELEASE

ROYAL COMMISSION INTO
PROSTITUTION 1975-76

(Commissioner The Hon. Judge
J. G. NORRIS, ED., Q.C.)

CURRENT RELEASE

— NOTICE —
LEGAL PRACTITIONERS ACT
RULES OF THE BARRISTERS'
BOARD

(Extract G.G. No. 3 of 3/3/76)

— NOW AVAILABLE —

Prices—
Counter Sales—\$0.50
Mailed—\$0.90
(within Australia)

CONTENTS.

	Page
Agriculture, Department of	3609-14
Appointments	3551, 3552-3, 3561, 3617
Artificial Breeding of Stock Act—Regulations	3610
Audit Act	3551
Bills of Sale Act	3561
Bush Fires Act	3578-81
Chief Secretary's Department	3563
Commissioners for Declarations	3561
Companies Act	3621-2
Companies Act—Regulations	3561-2
Country Areas Water Supply Act	3588
Crown Law Department	3561-2
Dairy Industry Act	3609-10
Deceased Persons' Estates	3622-3
Electoral	3609
Fisheries	3568
Forestry	3550-1
Harbour and Light Department	3589
Health Department	3564-6
Municipal Health By-laws	3564-6
Hospitals Act—By-laws	3566
Indecent Publications Act	3563
Industrial Development (Resumption of Land) Act	3571
Industrial Arbitration Act	3608
Justices of the Peace	3561
Labour, Department of	3608
Land Acquisitions	3589
Land Agents Act	3552
Lands Department	3549-51, 3568-78
Local Government Department	3551, 3592-608
Municipal By-laws	3598-608
Main Roads	3590
Medical Department	3566
Mental Health Services—Determination	3558-60
Metropolitan Region Planning	3586-7
Metropolitan Water Supply, etc.	3591
Mines Department	3617-20
Municipalities	3551, 3592
Navigable Waters—Regulations	3589
Notices of Intention to Resume Land	3590
Orders in Council	3550-1
Petroleum Act	3617-20
Police Department	3567-8
Police—Standing Orders	3567-8
Port Hedland Port Authority	3589
Potato Growing Industry Trust Fund Act	3609
Proclamations	3549-50
Public Service Arbitration Act	3558-60
Public Service Board	3552-7
Public Trustee	3622-3
Public Works Department	3551, 3587-9
Registrar General	3563, 3617
Sale of Land	3588, 3595
Sale of Unclaimed Found and Lost Property	3567
State Housing Act	3573
Stock (Brands and Movement) Act—Regulations	3611-2
Stock Diseases (Regulations) Act—Regulations	3611-4
Sworn Valuers	3561
Tender Board	3615-6
Tenders Accepted	3588, 3616
Tenders for Government Printing	3616-7
Tenders Invited	3587-8, 3615-6
Town Planning	3581-6
Treasury	3551
Trustees Act	3622
Weights and Measures Act—Regulations	3608
Western Australian Marine Act	3589