

Government Gazette

OF

WESTERN AUSTRALIA

(Published by Authority at 3.30 p.m.)

No. 69]

PERTH: FRIDAY, 12th NOVEMBER

[1976

Justices Act Amendment Act, 1975.

PROCLAMATION

WESTERN AUSTRALIA, } By His Excellency Air Chief Marshal Sir Wallace
 To Wit: } Kyle, Knight Grand Cross of the Most Honourable
 WALLACE KYLE, } Order of the Bath, Commander of the Most
 Governor. } Excellent Order of the British Empire, Companion
 [L.S.] } of the Distinguished Service Order, Distinguished
 Flying Cross, Knight of Grace of the Most
 Venerable Order of the Hospital of St. John of
 Jerusalem, Governor in and over the State of
 Western Australia and its Dependencies in the
 Commonwealth of Australia.

WHEREAS it is enacted by section 2 of the Justices Act Amendment Act, 1975, that the provisions of the Act shall come into operation on such day or days as is or are, respectively, fixed by proclamation: Now, therefore, I, the Governor, acting with the advice and consent of the Executive Council, do hereby fix the 1st December, 1976, as the day on which the provisions of the Justices Act Amendment Act, 1975, shall come into operation.

Given under my hand and the Public Seal of the said State, at Perth, this 9th day of November, 1976.

By His Excellency's Command,
 IAN MEDCALF,
 Attorney General.

GOD SAVE THE QUEEN ! ! !

Justices Act, 1902-1976.

PROCLAMATION

WESTERN AUSTRALIA, } By His Excellency Air Chief Marshal Sir Wallace
 To Wit: } Kyle, Knight Grand Cross of the Most Honourable
 WALLACE KYLE, } Order of the Bath, Commander of the Most
 Governor. } Excellent Order of the British Empire, Companion
 [L.S.] } of the Distinguished Service Order, Distinguished
 Flying Cross, Knight of Grace of the Most
 Venerable Order of the Hospital of St. John of
 Jerusalem, Governor in and over the State of
 Western Australia and its Dependencies in the
 Commonwealth of Australia.

WHEREAS it is enacted—

(a) by subsection (1) of section 171B of the Justices Act, 1902-1976 that the Governor may by proclamation published in the *Government Gazette*—

(i) declare another State or Territory of the Commonwealth, being a State or Territory having laws providing

for enforcement in that State or Territory of a fine payable under a conviction or order of a court of petty sessions or other court having summary jurisdiction in this State against a body corporate in that State or Territory, to be a reciprocating State or Territory for the purposes of enforcement in this State of a fine payable under a conviction or order of a court having summary jurisdiction in the other State or in the Territory against a body corporate in this State; and

(ii) declare a court having summary jurisdiction in a reciprocating State or Territory to be a reciprocating court for the purposes of the enforcement in this State of a fine payable under a conviction or order of that court against a body corporate in this State; and

(b) by subsection (2) of that section that for the purposes of subsection (1) of that section a court may be declared singly or in conjunction with another or others by such description or class or by means of such references as the Governor thinks fit.

Now, therefore, I, the Governor, acting with the advice and consent of the Executive Council and under the provisions of section 171B of the Justices Act, 1902-1976 and section 11 of the Interpretation Act, 1918-1975, do hereby—

(a) declare the State specified in column one of the Schedule to this proclamation to be a reciprocating State for the purposes of enforcement in this State of a fine payable under a conviction or order of a court having summary jurisdiction in that State against a body corporate in this State; and

(b) declare any court of a State specified in column one of the Schedule to this proclamation within the description of court specified opposite and corresponding to that State in column 2 of that Schedule to be a reciprocating court for the purposes of the enforcement in this State of

a fine payable under a conviction or order of that court against a body corporate in this State.

Schedule.

Column One	Column Two
State of Queensland	All Magistrates Courts

Given under my hand and the Public Seal of the said State, at Perth, this 9th day of November, 1976.

By His Excellency's Command,

IAN MEDCALF,
Attorney General.

GOD SAVE THE QUEEN ! ! !

Money Lenders Act, 1912-1974.

PROCLAMATION

WESTERN AUSTRALIA, } By His Excellency Air Chief Marshal Sir Wallace
To Wit: } Kyle, Knight Grand Cross of the Most Honourable
WALLACE KYLE, } Order of the Bath, Commander of the Most
Governor. } Excellent Order of the British Empire, Companion
[L.S.] } of the Distinguished Service Order, Distinguished
Flying Cross, Knight of Grace of the Most
Venerable Order of the Hospital of St. John of
Jerusalem, Governor in and over the State of
Western Australia and its Dependencies in the
Commonwealth of Australia.

PURSUANT to the provisions of paragraph (f) of section 3 of the Money Lenders Act, 1912-1974, I, the Governor, acting with the advice and consent of the Executive Council, do hereby exempt Balfour, Williamson (Australia) Pty. Limited, a body corporate, of 69 Macquarie Street, Sydney, New South Wales, from registration under that Act for a period of two years commencing on and from the day that this proclamation is published in the *Government Gazette*.

Given under my hand and the Public Seal of the said State, at Perth, this 9th day of November, 1976.

By His Excellency's Command,

N. McNEILL,
Minister for Justice.

GOD SAVE THE QUEEN ! ! !

Money Lenders Act, 1912-1974.

PROCLAMATION

WESTERN AUSTRALIA, } By His Excellency Air Chief Marshal Sir Wallace
To Wit: } Kyle, Knight Grand Cross of the Most Honourable
WALLACE KYLE, } Order of the Bath, Commander of the Most
Governor. } Excellent Order of the British Empire, Companion
[L.S.] } of the Distinguished Service Order, Distinguished
Flying Cross, Knight of Grace of the Most
Venerable Order of the Hospital of St. John of
Jerusalem, Governor in and over the State of
Western Australia and its Dependencies in the
Commonwealth of Australia.

PURSUANT to the provisions of paragraph (f) of section 3 of the Money Lenders Act, 1912-1974, I, the Governor, acting with the advice and consent of the Executive Council do hereby exempt Chase-N.B.A. Group Limited, Chase-N.B.A. Group Depository Limited, Managed Deposits Limited and All States Commercial Bills Limited, bodies corporate whose registered offices in Western Australia are situated at 95 Saint George's Terrace, Perth, from registration under the Money Lenders Act, 1912-1974, for a period of two years commencing from the date of the publication of this proclamation in the *Government Gazette*.

Given under my hand and the Public Seal of the said State, at Perth, this 9th day of November, 1976.

By His Excellency's Command,

N. McNEILL,
Minister for Justice.

GOD SAVE THE QUEEN ! ! !

Money Lenders Act, 1912-1974.

PROCLAMATION

WESTERN AUSTRALIA, } By His Excellency Air Chief Marshal Sir Wallace
To Wit: } Kyle, Knight Grand Cross of the Most Honourable
WALLACE KYLE, } Order of the Bath, Commander of the Most
Governor. } Excellent Order of the British Empire, Companion
[L.S.] } of the Distinguished Service Order, Distinguished
Flying Cross, Knight of Grace of the Most
Venerable Order of the Hospital of St. John of
Jerusalem, Governor in and over the State of
Western Australia and its Dependencies in the
Commonwealth of Australia.

WHEREAS by proclamation published in the Government Gazette on the 27th day of March, 1975 Hongkong Finance Limited, a body corporate, carrying on business at 95 St. George's Terrace, Perth, was exempted from registration under the Money Lenders Act, 1912-1974 for a period of two years commencing from that date; and whereas on the 24th day of August, 1976 Hongkong Finance Limited was granted registration under that Act: Now, therefore, I, the Governor, acting with the advice and consent of the Executive Council do hereby declare that on and from the 24th day of August, 1976 that proclamation ceased to have effect.

Given under my hand and the Public Seal of the said State, at Perth, this 9th day of November, 1976.

By His Excellency's Command,

N. McNEILL,
Minister for Justice.

GOD SAVE THE QUEEN ! ! !

Money Lenders Act, 1912-1974.

PROCLAMATION

WESTERN AUSTRALIA, } By His Excellency Air Chief Marshal Sir Wallace
To Wit: } Kyle, Knight Grand Cross of the Most Honourable
WALLACE KYLE, } Order of the Bath, Commander of the Most
Governor. } Excellent Order of the British Empire, Companion
[L.S.] } of the Distinguished Service Order, Distinguished
Flying Cross, Knight of Grace of the Most
Venerable Order of the Hospital of St. John of
Jerusalem, Governor in and over the State of
Western Australia and its Dependencies in the
Commonwealth of Australia.

PURSUANT to the provisions of paragraph (f) of section 3 of the Money Lenders Act, 1912-1974, I, the Governor, acting with the advice and consent of the Executive Council, do hereby exempt MBC International Limited, a body corporate whose registered office in Western Australia is situated at 191 Saint George's Terrace, Perth, from registration under that Act for a period of two years commencing on and from the day that this proclamation is published in the *Government Gazette*.

Given under my hand and the Public Seal of the said State, at Perth this 9th day of November, 1976.

By His Excellency's Command,

N. McNEILL,
Minister for Justice.

GOD SAVE THE QUEEN ! ! !

Money Lenders Act, 1912-1974.

PROCLAMATION

WESTERN AUSTRALIA, } By His Excellency Air Chief Marshal Sir Wallace
To Wit: } Kyle, Knight Grand Cross of the Most Honourable
WALLACE KYLE, } Order of the Bath, Commander of the Most
Governor. } Excellent Order of the British Empire, Companion
[L.S.] } of the Distinguished Service Order, Distinguished
Flying Cross, Knight of Grace of the Most
Venerable Order of the Hospital of St. John of
Jerusalem, Governor in and over the State of
Western Australia and its Dependencies in the
Commonwealth of Australia.

PURSUANT to the provisions of paragraph (f) of section 3 of the Money Lenders Act, 1912-1974, I, the Governor, acting with the advice and consent of the Executive Council, do hereby exempt Partnership Pacific Securities Limited, a body corporate whose registered office in Western Australia is situated at 191 Saint George's Terrace,

Perth, from registration under that Act for a period of two years with effect on and from the 17th January, 1977.

Given under my hand and the Public Seal of the said State, at Perth, this 9th day of November, 1976.

By His Excellency's Command,

N. McNEILL,
Minister for Justice.

GOD SAVE THE QUEEN ! ! !

Transfer of Land Act, 1893.

PROCLAMATION

WESTERN AUSTRALIA, } By His Excellency Air Chief Marshal Sir Wallace
To Wit: } Kyle, Knight Grand Cross of the Most Honourable
WALLACE KYLE, } Order of the Bath, Commander of the Most
Governor. } Excellent Order of the British Empire, Companion
[L.S.] } of the Distinguished Service Order, Distinguished
Flying Cross, Knight of Grace of the Most
Venerable Order of the Hospital of St. John of
Jerusalem, Governor in and over the State of
Western Australia and its Dependencies in the
Commonwealth of Australia.

Corres. No. 5735/50, V7.

WHEREAS by the Transfer of Land Act, 1893, the Governor is empowered by Proclamation in the *Government Gazette* to vest in Her Majesty as of Her former estate all or any lands whereof Her Majesty may become the registered proprietor; and whereas Her Majesty is now the registered proprietor of the lands described in the Schedules hereto: Now, therefore, I, the Governor with the advice and consent of the Executive Council, do by this my proclamation vest in Her Majesty, Her Heirs and Successors, the land described in the Schedules hereto as of Her former estate.

Given under my hand and the Public Seal of the said State, at Perth this 9th day of November, 1976.

By His Excellency's Command,

K. A. RIDGE,
Minister for Lands.

GOD SAVE THE QUEEN ! ! !

Schedule 1.

File No.; Description of Land; Certificate of Title Volume; Folio.

- 396/62—Portion of North Fremantle Lot P1 and being part of Lot 1 on Diagram 380; 789; 85.
- 396/62—Portion of North Fremantle Lot P1 and being part of Lot 1 on Diagram 380 now the subject of Diagram 5607; 789; 84.
- 396/62—North Fremantle Lot P2; 443; 1.
- 396/62—North Fremantle Town Lot P3; 418; 17.
- 396/62—North Fremantle Town Lot P4, North Fremantle Lots P5, P6 and P32 and portion of each of North Fremantle Lots P31 and P33 (less portion resumed on Original Plan 12333); 1230; 905.
- 396/62—Portion of North Fremantle Lot P35 and being Lot 20 on Plan 1492; 155; 176.
- 396/62—Portion of North Fremantle Lot P35 and being Lot 11 on Plan 1492; 1227; 843.
- 396/62—Portion of North Fremantle Town Lot 20 and being Lot 4 on Diagram 2842; 1006; 53.
- 396/62—Portion of North Fremantle Town Lot 20 the subject of Diagram 8173; 1095; 802.
- 3285/72—Halls Creek Lot 219; 1383; 821.
- 3285/72—Halls Creek Lot 221; 1383; 822.
- 3285/72—Halls Creek Lot 223; 1383; 823.
- 1505/76—Portion of Canning Location 30 and being Lot 318 on Diagram 39844; 1439; 444.
- 245/40—Wellington Locations 5129 and 5130; 1403; 382.

Schedule 2.

File No.; Description of Land.

- 1212/69—Portion of Canning Location 16 and being Lot 125 on Plan 11191 and being part of the land comprised in Certificate of Title Volume 1381, Folio 962.
- 1547/76—Portion of Jandakot Agricultural Area Lot 181 being Lot 1 on Plan 11579 and being part of the land comprised in Certificate of Title Volume 1439, Folio 501.
- 1855/76—Portion of Jandakot Agricultural Area Lot 185 being Lot 117 on Diagram 50355 and being part of the land comprised in Certificate of Title Volume 1438, Folio 385.
- 1952/76—Portion of Perthshire Location 101 being Lot 63 on Plan 11623 and being part of the land comprised in Certificate of Title Volume 1439, Folio 695.
- 1280/76—Portion of each of Greenmount Lots 293, 294, 295 and 296 being Lot 82 on Plan 11545 and being part of the land comprised in Certificate of Title Volume 1436, Folio 401.
- 1563/75—Portion of Swan Location 28 being Lot 26 on Diagram 49050 and being the balance of land in Certificate of Title Volume 1437, Folio 043.
- 1862/75—Portion of Canning Location 700 being Lot 12 on Diagram 49338 and being the balance of land in Certificate of Title Volume 1404, Folio 761.
- 1232/75—Portion of Swan Location K1 being the portion coloured blue and marked "Drain Reserve" on Diagram 48370 being the balance of land in Certificate of Title Volume 263, Folio 78A.
- 1954/76—Portion of Perthshire Location 101 being Lot 120 on Plan 11622 being part of the land comprised in Certificate of Title Volume 1439, Folio 636.
- 1953/76—Portion of Perthshire Location 101 being Lot 105 on Plan 11624 and being part of the land comprised in Certificate of Title Volume 1439, Folio 601.
- 4274/69—Portion of Murray Location 837 being Lot 2 on Diagram 47820 and being part of the land in Certificate of Title Volume 1438, Folio 236.
- 1714/76—Portion of Jandakot Agricultural Area Lot 181 being Lot 142 on Plan 11581 and being part of the land comprised in Certificate of Title Volume 1439, Folio 596.
- 1279/76—Portion of Cockburn Sound Location 16 being Lot 530 on Plan 11549 and being part of the land comprised in Certificate of Title Volume 1435, Folio 333.
- 842/75—Portion of Swan Location 1315 being Lot 50 on Diagram 48243 and being part of the land comprised in Certificate of Title Volume 1437, Folio 866.
- 1856/76—Portion of Cockburn Sound Location 462 being Lot 18 on Plan 11611 and being part of the land comprised in Certificate of Title Volume 1438, Folio 781.
- 1549/66—Portion of Canning Location 13 being the land shown coloured blue and marked "Drain Reserve" on Diagram 45756 and being part of the land comprised in Certificate of Title Volume 1147, Folio 352.

Country Areas Water Supply Act Amendment
Act, 1976.

PROCLAMATION

WESTERN AUSTRALIA, } By His Excellency Air Chief Marshal Sir Wallace
To Wit: } Kyle, Knight Grand Cross of the Most Honourable
WALLACE KYLE, } Order of the Bath, Commander of the Most
Governor. } Excellent Order of the British Empire, Companion
[L.S.] } of the Distinguished Service Order, Distinguished
Flying Cross, Knight of Grace of the Most
Venerable Order of the Hospital of St. John of
Jerusalem, Governor in and over the State of
Western Australia and its Dependencies in the
Commonwealth of Australia.

WHEREAS it is enacted by section 2 of the Country Areas Water Supply Act Amendment Act, 1976, that the Act shall come into operation on a date to be fixed by proclamation: Now, therefore, I, the Governor acting with the advice and consent of the Executive Council, do hereby fix the 15th day of November, 1976, as the day on which the Country Areas Water Supply Act Amendment Act shall come into operation.

Given under my hand and the Public Seal of the said State, at Perth, this 9th day of November, 1976.

By His Excellency's Command,

D. H. O'NEIL,
Minister for Water Supplies.

GOD SAVE THE QUEEN ! ! !

AT a Meeting of the Executive Council held in the Executive Council Chamber, at Perth, this 9th day of November, 1976, the following Orders in Council were authorised to be issued:—

Land Act, 1933-1972.

ORDERS IN COUNCIL.

WHEREAS by section 33 of the Land Act, 1933-1972, it is made lawful for the Governor to direct that any Reserve shall vest in and be held by any person or persons to be named in the order in trust for the like or other public purposes to be specified in such order; and whereas it is deemed expedient as follows:—

File No. 3916/08.—That Reserve No. 11372 should vest in and be held by the Western Australian Wildlife Authority in trust for the purpose of "Conservation of Flora and Fauna".

File No. 4274/69.—That Reserve No. 31263 should vest in and be held by the Shire of Mandurah in trust for the purpose of "Public Recreation".

File No. 1512/72.—That Reserve No. 32227 should vest in and be held by the Shire of Wanneroo in trust for the purpose of "Public Recreation".

File No. 2784/74.—That Reserve No. 34187 should vest in and be held by the Shire of Wanneroo in trust for the purpose of "Public Recreation".

Now, therefore, His Excellency the Governor, by and with the advice and consent of the Executive Council, does hereby direct that the beforementioned Reserves shall vest in and be held by the abovementioned bodies in trust for the purposes aforesaid, subject nevertheless to the powers reserved to him by section 37 of the said Act.

R. D. DAVIES,
Clerk of the Council.

Land Drainage Act, 1925-1972.

Parkfield Drainage District.

ORDER IN COUNCIL.

PWWS. 726/75.

WHEREAS it is enacted by section 11 of the Land Drainage Act, 1925-1972, that the Governor may, by Order in Council—

- (a) constitute any defined portion of the State a drainage district for the purposes of that Act;
- (b) specify the boundaries of such district;
- (c) assign a name to such district;
- (d) abolish a district;

Now, therefore, His Excellency the Governor, by and with the advice of the Executive Council, doth hereby constitute a drainage district having

the boundaries described in the schedule to this Order and assign to that district the name Parkfield Drainage District.

R. D. DAVIES,
Clerk of the Council.

Schedule.

Parkfield Drainage District.

All that portion of land bounded by lines starting from the intersection of the prolongation northerly of the western boundary of Wellington Location 21 with a southern boundary of the Harvey River Diversion and extending generally easterly, generally southeasterly and again generally easterly along boundaries of that diversion to the easternmost boundary of Location 42; thence southerly along that boundary to the southern boundary of the Land the subject of Certificate of Title Volume 1054, folio 325; thence easterly along that boundary to a western side of Old Coast Road; thence generally southerly along sides of that road to the northern side of Buffalo Road; thence westerly along that side to the prolongation southerly of the western boundary of Location 195; thence northerly to and along that boundary to its northwestern corner; thence northeasterly to the southeastern corner of Location 942; thence northerly along the eastern boundary of that location and northerly and easterly along boundaries of Location 42 to the southwestern corner of Location 21 and thence northerly along the western boundary of that location and onwards to the starting point, as delineated and shown bordered green on Plan P.W.D., W.A. 49874-1-1.

Country Towns Sewerage Act, 1948-1973.

Mandurah Sewerage—Reticulation Area No. 7.

ORDER IN COUNCIL.

PWWS. 769/76.

WHEREAS by the Country Towns Sewerage Act, 1948-1973, it is provided that before undertaking the construction of Water Works, the Minister shall submit plans, descriptions, books of reference and estimates of the proposed works to the Governor for approval; and that if they are approved, the Governor may forthwith by Order in Council empower the Minister to undertake the construction of the proposed works: Now, therefore, His Excellency the Governor with the advice of the Executive Council doth hereby approve of the plans, descriptions, books of reference and estimates marked on plan P.W.D., W.A. 49797-1-1 for the construction of the Mandurah Sewerage Scheme—Reticulation Area No. 7 which was duly submitted for approval and hereby empowers the Minister to undertake the construction of the said works.

R. D. DAVIES,
Clerk of the Council.

Country Towns Sewerage Act, 1948-1973.

Albany Sewerage—Reticulation Area No. 31.

ORDER IN COUNCIL.

PWWS. 431/76.

WHEREAS by the Country Towns Sewerage Act, 1948-1973, it is provided that before undertaking the construction of Water Works, the Minister shall submit plans, descriptions, books of reference and estimates of the proposed works to the Governor for approval; and that if they are approved, the Governor may forthwith by Order in Council empower the Minister to undertake the construction of the proposed works: Now, therefore, His Excellency the Governor with the advice of the Executive Council doth hereby approve of the plans, descriptions, books of reference and estimates marked on plan P.W.D., W.A. 49650-1-1 for the construction of the Albany Sewerage Scheme—Reticulation Area No. 31 which was duly submitted for approval and hereby empowers the Minister to undertake the construction of the said works.

R. D. DAVIES,
Clerk of the Council.

Public Works Act, 1902-1972.

Wubin Water Supply.

ORDER IN COUNCIL.

PWWS. 1292/76.

IN pursuance of the powers conferred in section 11 of the Public Works Act, 1902-1972, His Excellency the Governor, acting by and with the advice and consent of the Executive Council, hereby authorises the Hon. Minister for Works to undertake, construct or provide the Public Work of Wubin Water Supply on the land coloured green on plan P.W.D., W.A.49938-1-1 which may be inspected at the office of the Minister for Works, Perth.

R. D. DAVIES,
Clerk of the Council.

PARLIAMENT OF WESTERN AUSTRALIA.

Bills Assented To.

IT is hereby notified for public information that His Excellency the Governor has Assented in the name and on behalf of Her Majesty the Queen, on the dates shown, to the undermentioned Bills passed by the Legislative Council and the Legislative Assembly during the Third Session of the Twenty-Eighth Parliament.

Short Title of Bill; Date of Assent; Act No.

Hire-Purchase Act Amendment; 21st October, 1976; No. 82 of 1976.

Metropolitan Water Supply, Sewerage, and Drainage Act Amendment; 21st October, 1976; No. 83 of 1976.

Prevention of Cruelty to Animals Act Amendment; 21st October, 1976; No. 84 of 1976.

Artificial Breeding of Stock Act Amendment; 21st October, 1976; No. 85 of 1976.

Wildlife Conservation Act Amendment; 4th November, 1976; No. 86 of 1976.

Security Agents; 4th November, 1976; No. 87 of 1976.

Joondalup Centre; 4th November, 1976; No. 88 of 1976.

Skeleton Weed (Eradication Fund) Act Amendment; 4th November, 1976; No. 89 of 1976.

Royal Visit Holiday; 4th November, 1976; No. 90 of 1976.

J. B. ROBERTS,
Clerk of the Parliaments.

5th November, 1976.

LAND AGENTS ACT, 1921.

Application for Transfer of a License.

To the Court of Petty Sessions at Bunbury:

I, MARGARET JOYCE CLARKE, of 47 Parkdale Avenue, Bunbury, hereby apply on my own behalf trading as Margaret Joyce Clarke for the license currently issued to Margaret Joyce Clarke, on behalf of a firm Western Districts Estate Agency, to be transferred to me to carry on business as a Land agent at 47 Parkdale Avenue, Bunbury.

Dated the 5th day of November, 1976.

M. J. CLARKE,
Signature of Applicant (Transferee).

I, Margaret Joyce Clarke, concur in this application.

M. J. CLARKE,
Signature of Transferor.

Appointment of Hearing.

I hereby appoint the 13th day of December, 1976, at 10 o'clock in the forenoon as the time for the hearing of the foregoing application at the Court of Petty Sessions at Bunbury.

Dated the 5th day of November, 1976.

O. SMITH,
Clerk of Petty Sessions.

Objection to the granting of the license may be served on the applicant and the Clerk of Petty Sessions at any time prior to seven days before the date appointed for the hearing.

LAND AGENTS ACT, 1921.

Application for Transfer of a License.

To the Court of Petty Sessions at Perth:

I, EDWIN FRANCIS TOWNSEND, of 29 Annison Place, Morley, hereby apply on behalf of a firm Townsend Ware, the partners of which are Edwin Francis Townsend, Robina Nicklin Townsend, Raymond William Ware, Carol Anita Ware, Ronald Edward John Clarke, Jillian Olive Clarke, Stanley Francis Linney and Allison Irene Linney, for the license currently issued to Edwin Francis Townsend, on behalf of a firm Townsend Ware, to be transferred to me to carry on business as a Land agent at 110 Walter Road, Bedford.

Dated the 1st day of November, 1976.

E. F. TOWNSEND,
Signature of Applicant (Transferee).

I, Edwin Francis Townsend, concur in this application.

E. F. TOWNSEND,
Signature of Transferor.

Appointment of Hearing.

I hereby appoint the 14th day of December, 1976, at 2.15 o'clock in the afternoon as the time for the hearing of the foregoing application at the Court of Petty Sessions at Perth.

Dated the 5th day of November, 1976.

K. W. SHEEDY,
Clerk of Petty Sessions.

Objection to the granting of the license may be served on the applicant and the Clerk of Petty Sessions at any time prior to seven days before the date appointed for the hearing.

LAND AGENTS ACT, 1921.

Application for Transfer of a License.

To the Court of Petty Sessions at Perth:

I, MICHAEL FRANCIS BROWN, of 11 Warralong Crescent, Coolbinia, hereby apply as nominee of Brown & Brajkovich Realty Co. Pty. Ltd. for the license currently issued to Michael Francis Brown, on his own behalf trading as Brown Realty Coy, to be transferred to me to carry on business as a Land agent at 49 Hay Street, Subiaco.

Dated the 25th day of October, 1976.

M. F. BROWN,
Signature of Applicant (Transferee).

I, Michael Francis Brown, concur in this application.

M. F. BROWN,
Signature of Transferor.

Appointment of Hearing.

I hereby appoint the 7th day of December, 1976, at 2.15 o'clock in the afternoon as the time for the hearing of the foregoing application at the Court of Petty Sessions at Perth.

Dated the 29th day of October, 1976.

K. W. SHEEDY,
Clerk of Petty Sessions.

Objection to the granting of the license may be served on the applicant and the Clerk of Petty Sessions at any time prior to seven days before the date appointed for the hearing.

Public Service Board,
Perth, 10th November, 1976.

THE following promotions have been approved:—

E. Bailey, Clerk, C-II-1/2, to be Assistant Auditor, C-II-2/3, Audit Department as from August 20, 1976.

P. L. Jost, Clerk, C-II-1/2, to be Assistant Auditor, C-II-2/3, Audit Department as from August 20, 1976.

N. J. Dowling, Clerk, C-IV, to be Clerk, C-II-1, Expenditure Section, Accounts Branch, Department for Community Welfare as from October 29, 1976.

A. C. Wates, Clerk in Charge, C-II-4, Department of Agriculture, to be Investigator, C-II-4/5, Corporate Affairs Office, Crown Law Department as from October 1, 1976.

C. Richards, Typist Relieving, C-V, to be Typist, C-III-1, Typists Section, Clerical Branch, Education Department as from October 29, 1976.

R. N. Hughes, Investigations Officer, C-II-4, to be Decentralisation Officer, C-II-5, Decentralisation Section, Industries Branch, Division of Industries, Department of Industrial Development as from October 8, 1976.

A. F. Bratovich, Clerk, C-II-1, to be Clerk, C-II-2, Application and Inspections Branch, Department of Lands and Surveys as from September 17, 1976.

C. Bernstein, Planning Officer, C-II-7, Mental Health Services, to be Assistant Administrative Officer, C-II-8, Planning Maintenance and Supply Branch, Medical Department as from October 1, 1976.

E. A. Thomasz, Typist, C-V, State Housing Commission to be Typist, C-III-1, Administrative Division, Medical Department as from October 29, 1976.

R. G. Bosward, Clerk, C-II-1, to be Cashier, C-II-2, Cashiers Section, Revenue Branch, Accounts Division, Metropolitan Water Board as from October 29, 1976.

M. E. Corbet, Clerk, C-IV, to be Clerk, C-II-1, Applications and Enquiries Section, Revenue Branch, Accounts Division, Metropolitan Water Board as from October 29, 1976.

I. G. Iskra, Engineer, Level 1, Public Works Department, to be Designing Engineer, Level 2, Mechanical and Electrical Design Section, Engineering Design Branch, Engineering Division, Metropolitan Water Board as from August 20, 1976.

D. R. Chapman, Laboratory Technologist, Level 1, to be Senior Laboratory Technologist, Level 2, Pathology Section, State Health Laboratories, Public Health Department as from October 22, 1976.

M. Gadsdon, Laboratory Technologist, Level 1, to be Senior Laboratory Technologist, Level 2, Microbiology Section, State Health Laboratories, Public Health Department as from October 22, 1976.

A. R. Fullarton, Field Assistant, G-X, Department of Agriculture, to be Clerk, C-II-1, Relieving Staff Section, Accounts Division, Public Works Department as from October 8, 1976.

A. E. Green, District Officer, G-II-4, to be District Officer Kellerberrin, G-II-5, Lower Central Section, Operations South Branch, Engineering Division, Public Works Department as from October 22, 1976.

C. J. King, General Assistant, G-VII-1, to be Technical Officer, G-II-1, Reprographic Services Section, Design Office, Engineering Division, Public Works Department as from November 19, 1976.

A. C. R. Phillips, Vehicle Examiner, G-II-1, to be Vehicle Examiner, G-II-2, Vehicle Examination Section, Country Branches, Examination and Technical Services Division, Road Traffic Authority as from September 24, 1976.

R. C. Pitsonis, Clerk, C-II-1, to be Clerk, C-II-1/2, Internal Audit Section, Road Traffic Authority as from October 29, 1976.

THE following resignation has been accepted:—

Name; Department; Date.

N. A. Solomon; Corrections; 10/12/76.

THE following appointments have been confirmed:—

Name; Position; Department; Date.

Birch, Cynthia Audrey; Typist, C-V; Community Welfare; 1/12/75.

Baker, Karl Frederick; General Assistant, G-VII-1; Crown Law; 24/4/76.

Guthrie, Steven Robert; Clerical Assistant, C-VI; Crown Law; 29/1/74.

Miles, Wendy Margaret; Clerical Assistant, C-VI; Crown Law; 25/2/76.

Ormesher, Trevor Clifford; Clerk, C-IV; Crown Law; 1/1/75.

Kanaris, Anna Lucy; Typist, C-V; Conservation and Environment; 28/1/76.

Kendal, James Anthony; Engineering Planning, Level 2; Industrial Development; 1/12/75.

Pielage, Joseph; Survey Technician, G-II-1/2; Lands and Surveys; 12/3/76.

Hall, Kerry Anne; Clerical Assistant, C-VI; Metropolitan Water Board; 16/2/76.

Lake, Geoffrey Walter; Drafting Assistant, G-XI; Metropolitan Water Board; 27/4/76.

Mercer, Paul; Clerk, C-IV; Metropolitan Water Board; 2/3/76.

Tilli, Anthony Nicholas; Clerk, C-IV; Metropolitan Water Board; 15/3/76.

Wharton, Phillip Howard; Geologist Grade 2, Level 1; Mines; 11/5/76.

Nottle, Rhonda Marie; Clerk Typist, C-V; Police; 29/4/76.

Salter, Michael John; Clerk, C-IV; Police; 22/3/76.

Carratti, Judith Alice; Clerk Typist, C-V; Premier's; 27/4/76.

Martin, Fiona Margaret; Dental Therapist, G-I; Public Health; 1/2/76.

Wisse, Catherine Margaret; Dental Therapist, G-I; Public Health; 1/5/76.

Gair, Linda Dawn; Data Processing Operator, C-V; Public Works; 30/9/75.

Umney, Edwin John; Clerk, C-IV; Public Works; 12/5/76.

Dalley, Colin Ross; Clerk, C-IV; Police; 20/5/74.

Harrison, Kevin Gerard; Clerk, C-IV; Road Traffic Authority; 19/1/76.

Kershaw, David; Clerk, C-IV; Road Traffic Authority; 10/2/76.

Roberts, Philip Edward; Engineer In Charge, Level 2; Road Traffic Authority; 16/2/76.

Graieg, Helen Patricia; Clerical Assistant, C-VI; State Housing Commission; 6/5/76.

Nicholson, Graham John; Clerk, C-IV; State Housing Commission; 7/5/76.

Heavey, Bernadette Therese; Typist, C-V; State Taxation; 3/5/76.

Milford, Gerald Michael; Clerk, C-IV; State Taxation; 21/4/76.

Poppas, George; Drafting Assistant, G-XI; State Taxation; 21/4/76.

Coldicutt, Marguerite; Clerical Assistant, C-VI; Town Planning; 4/3/76.

Hardwick, Kerry Anne; Data Processing Operator, C-V; Treasury; 12/1/76.

Rhodes, Helen Joan; Clerical Assistant, C-VI; Treasury; 4/3/76.

THE following offices have been created:—

Item 07 0545, Assistant Finance and Budgeting Officer, C-II-5/6, Finance Section, Clerical Branch, Medical Department.

Item 25 0030, Assistant Librarian (Agreement 71/69), Level 3, Administrative Division, Police Department.

Item 34 0409, Planning Officer, Level 2, Properties Section, Statutory Planning and Property Branch, Town Planning Department.

Item 34 0037, Research Assistant, C-II-3/4, Administrative Division, Town Planning Department.

Item 34 0073, Clerk, C-II-3, Clerical Section, Town Planning Department.

Item 34 0498, Draftsman, Level 1, Drawing Office Branch, Town Planning Department.

Item 35 0024, Administrative Officer, C-II-10, Administrative Division, Treasury Department.

Item 35 0573, Finance Officer, (Data Processing), C-II-8, Accounts Branch, Treasury Department.

THE following office has been abolished:—

Item 07 2020, Secretary, C-II-6, Hospitals Collection Service, Accounts Branch, Medical Department.

THE title and/or classification of the following offices have been approved:—

Item 01 2600, occupied by H. Sharp, Animal Health Branch, Animal Division, Department of Agriculture amended from Laboratory Assistant, G-X, to Laboratory Technician (Grade 2), G-II-1/4 with effect from November 5, 1976.

Item 01 3983, vacant, Inspection Services Branch, Horticultural Division, Department of Agriculture amended from Inspector Grade 4, G-VII-1/2 to Senior Inspector, G-II-3/4 and renumbered as 01 3876 with effect from November 8, 1976.

Item 01 6575, occupied by B. Kok, Adviser, Rangeland Management Branch, Soils Division, Department of Agriculture amended from Level 2 to Level 3 with effect from November 5, 1976.

Item 01 6614, vacant, Rangeland Management Branch, Soils Division, Department of Agriculture amended from Field Assistant, G-X, to Field Technician, G-II-1/4 with effect from December 9, 1974.

Item 11 4734, vacant, Derby Section, Court Offices Branch, Crown Law Department amended from Clerk, C-IV, to Clerk Typist, C-V with effect from November 15, 1976.

Item 07 0540, occupied by N. F. Smith, Finance Section, Clerical Branch, Medical Department amended from Clerk In Charge, C-II-6, to Finance and Budgeting Officer, C-II-8 with effect from November 9, 1976.

Item 07 0550, occupied by E. A. D. Roberts, C-II-4, Finance Section, Clerical Branch, Medical Department amended from Clerk Assistant, to Capital Budgeting Officer with effect from November 9, 1976.

Item 07 2030, occupied by T. G. Beacham, Hospitals Collection Service, Accounts Branch, Medical Department amended from Senior Clerk, C-II-4, to Secretary, C-II-5 and renumbered as 07 2025 with effect from November 5, 1976.

Item 07 2040, occupied by P. A. R. Russell, Hospitals Collection Service, Accounts Branch, Medical Department amended from Clerk, C-II-2 to Clerk Assistant, C-II-3 with effect from November 5, 1976.

Item 09 0705, occupied by J. Nathan, Medical Officer, Professional Branch, Mental Health Services amended from Level 1 to Level 2 with effect from November 5, 1976.

Item 26 0135, occupied by C. A. Sanders, Correspondence and Records Section, Premier's Department amended from Clerical Assistant, C-VI to Clerk, C-IV with effect from November 5, 1976.

Item 40 2100, occupied by K. P. Scott, C-V, Clerical Division, Road Traffic Authority amended from Typist, Wanneroo Section, to Relieving Typist, Services Section, and renumbered as 40 0908 with effect from November 5, 1976.

Item 40 2282, vacant, G-II-1, Branch Offices, Road Traffic Authority amended from Examiner, Geraldton, Clerical Division, to Relieving Examiner, Examination Section, Examination and Technical Services Division and renumbered as 40 5487 with effect from November 5, 1976.

Item 32 1529, occupied by D. J. Wheatley, Country Offices Section, Operations and Statistics Branch, State Housing Commission amended from Clerical Assistant, C-VI to Clerk, C-IV with effect from November 8, 1976.

Item 32 1617, vacant, Country Offices Section, Operations and Statistics Branch, State Housing Commission amended from Clerical Assistant, C-VI to Clerk, C-IV with effect from November 8, 1976.

Item 32 1628, occupied by C. R. Hill, Country Offices Section, Operations and Statistics Branch, State Housing Commission amended from Clerical Assistant, C-VI to Clerk, C-IV with effect from November 8, 1976.

Item 32 1635, occupied by S. M. Goddard, Country Offices Section, Operations and Statistics Branch, State Housing Commission amended from Clerical Assistant, C-VI to Clerk, C-IV with effect from November 8, 1976.

Item 34 0022, occupied by I. R. Wight Pickin, Administrative Assistant, Administrative Division, Town Planning Department amended from C-II-4 to C-II-5 with effect from November 5, 1976.

Item 34 0070, occupied by R. E. Peters, Clerk, MRPA, Clerical Section, Town Planning Department amended from C-II-3 to C-II-4 with effect from November 5, 1976.

Item 34 0075, occupied by W. A. Taveira, Clerk, Clerical Section, Town Planning Department amended from C-II-2/3 to C-II-3/4 with effect from November 5, 1976.

Item 34 0266, occupied by H. J. Leslie, Technical Officer, Transport and Industry Section, Project Planning Branch, Town Planning Department amended from G-II-2 to G-II-2/3 with effect from November 5, 1976.

IT is hereby advised that the resignation date of Mr. P. G. Murdoch, Public Health Department, which appeared in the *Government Gazette* of October 15, 1976 has been amended to October 15, 1976.

IT is hereby advised that the resignation of Mr. H. P. Dwyer, Department of Agriculture, which appeared in the *Government Gazette* of November 5, 1976 has been withdrawn.

G. H. COOPER,
Chairman Public Service Board.

VACANCIES IN THE PUBLIC SERVICE

Department	Item No.	Position	Classn.	Salary
				\$
Closing November 19, 1976				
Agriculture	01 1020	Clerk, Records Section, Clerical Branch	C-II-1	8 718-9 014
Agriculture	01 3069	Manager Grade 2, Woodlands Research Station, Animal Division (2)	G-II-4/5	10 498-11 526
Corrections	05 0239	Social Work Supervisor, Social Work and Welfare Section, Treatment and Training Branch (a) (3) (4) (16) (17)	Level 3	14 285-15 292
Corrections	05 0241	Co-ordinator Work Release Programme, Social Work and Welfare Section, Treatment and Training Branch (a) (3) (4) (16) (17)	Level 3	14 285-15 292
Crown Law	11 1007	Probation and Parole Supervisor, Probation and Parole Office (a) (11) (12) (13)	Level 3	14 285-15 292 (10)
Lands and Surveys	20 1120	Clerk, Applications and Inspections Branch	C-II-1	8 718-9 014
Mental Health Services	09 5035	Assistant Research Officer, Administrative Section, Mental Deficiency Division (a) (18)	C-II-2/3	9 308-10 243
Mines	23 2280	Mining Engineer and District Inspector of Mines, Inspection—Metalliferous Section, State Mining Engineer Branch	Level 3	16 116-18 179
Mines	23 3125	Laboratory Technician Grade 2, Government Chemical Laboratories (a) (19)	G-II-1/4	8 622-10 842
Mines	23 3750	Chemist and Research Officer, Agriculture Division, Government Chemical Laboratories	Level 2	13 652-14 896
Premier's	26 0400	Official Secretary, Government House (a) (20)	A-I-1	17 263
Public Health	08 1720	Transport Officer, Services Section, Community and Child Health Services Branch	C-II-2	9 308-9 600
Public Service Board	28 0758	Graduate Assistant, Graduate Assistants Branch (33)	C-II-2/3	9 308-10 243
Public Works	29 0945	Clerk, Relieving Staff Section, Accounts Division (34)	C-II-3	9 920-10 243
Public Works	29 7483	Quantity Surveyor, Quantities Estimating Section, Services Branch, Architectural Division (a) (45)	Level 1	9 277-12 419
Public Works	29 7876	Supervisor, Fremantle Maintenance Section, Construction and Maintenance Branch, Architectural Division (a) (36) (37)	G-II-4/5	10 498-11 526 (35)
Public Works	29 7949	Supervisor, Perth Section, Construction and Maintenance Branch, Architectural Division (a) (36) (37)	G-II-4/5	10 498-11 526 (35)
Public Works	29 7925	Supervisor, Perth Medical Centre, Construction and Maintenance Branch, Architectural Division (a) (36) (37)	G-II-4/5	10 498-11 526 (35)
Public Works	29 8180	Supervisor, Relieving Staff Section, Construction and Maintenance Branch, Architectural Division (a) (36) (37)	G-II-4/5	10 498-11 526 (35)
Public Works	29 8428	Engineering Assistant Grade 3, Metro North Section, Mechanical Engineering Design and Construction Branch, Architectural Division (a) (38)	G-II-2/3	9 215-10 161
Public Works	29 8905	Technical Officer Grade 3, Electronics and Communications Section, Electrical Engineering Design and Construction Branch, Architectural Division (a) (39) (13) (40)	G-II-1	8 622-8 919
Road Traffic Authority	40 5000	Engineer In Charge, Examination and Technical Services Division (a) (41) (42)	Level 2	13 940-15 292
State Housing Commission	32 3270	Clerk Assistant, Commonwealth/State Section, Accounts Branch	C-II-3	9 920-10 243
State Taxation	33 2070	Assessor Grade 4, Assessing Section, Stamp Duties Division	C-II-2/3	9 308-10 243
State Taxation	33 2140	Returns Officer, Returns Section, Stamp Duties Division	C-II-8	13 822-14 188
Town Planning	34 0197	Planning Officer, Project Planning Branch (a) (46)	Level 2	13 940-15 292
Treasury	35 3660	Computer Operator, Processing Section, Data Processing Centre (43)	C-II-2	9 308-9 600
Crown Law	11 2515	Investigator, Corporate Affairs Office	C-II-6/7	11 982-13 452
Crown Law	11 2518	Investigator, Corporate Affairs Office	C-II-5/6	11 273-12 352
Crown Law	11 2519	Investigator, Corporate Affairs Office	C-II-4/5	10 582-11 618
Crown Law	11 2522	Investigator, Corporate Affairs Office	C-II-4/5	10 582-11 618
Crown Law	11 2523	Investigator, Corporate Affairs Office	C-II-4/5	10 582-11 618
Education	14 3150	Clerk, Teachers Further Education Branch	C-II-2	9 308-9 600
Labour and Industry	19 0120	Clerk, Relieving, General Section, Clerical Branch	C-II-1	8 718-9 014
Closing November 26, 1976				
Agriculture	01 3992	Inspector Grade 4, Inspection Services Branch, Horticultural Division (a) (5) (6) (7)	G-VII-1/2	6 850 (21 yrs)-7 915
Audit	02 0315	Clerk, (8)	C-II-1/2	8 718-9 600
Community Welfare	10 1865	Clerk, Early Childhood Services, Field Division	C-II-3	9 920-10 243
Corrections	05 0305	Social Worker, Social Work and Welfare Section, Treatment and Training Branch (a) (9)	Level 1	9 277-13 076
Corrections	05 0377	Welfare Officer, Social Work and Welfare Section, Treatment and Training Branch (a) (14)	G-II-1/4	8 622-10 842
Crown Law	11 0015	Clerk Internal Audit, Administrative Division	C-II-3	9 920-10 243
Crown Law	11 0050	Clerk Relieving, Administrative Division	C-II-1	8 718-9 014
Crown Law	11 2521	Investigator, Corporate Affairs Office (a) (15)	C-II-5/6	11 273-13 452
Industrial Development	18 0222	Clerk Relieving, Administrative Branch, Division of Industries	C-II-4	10 582-10 930
Industrial Development	18 0325	Investigations Officer, Finance Branch, Division of Industries	C-II-4	10 582-10 930
Industrial Development	18 0531	Assistant Research Officer, Research Branch, Division of Industries	C-II-2/3	9 308-10 243
Mental Health Services	09 0041	Planning Officer, Administrative Division	C-II-7	12 717-13 452

VACANCIES IN THE PUBLIC SERVICE—*continued*

Department	Item No.	Position	Classn.	Salary
Closing November 26, 1976				\$
Public Health	08 0075	Senior Dietitian, Professional Branch (a) (21)	Level 9/11	13 652-14 896
Public Health	08 4651	Senior Technologist, Carnarvon Branch Laboratory, State Health Laboratories (22)	Level 2	13 652-14 896
Public Service	28 0100	Chief Inspector, Inspection Branch	A-I-6	21 259
Public Works	29 3460	Senior Clerk, Executive Section, Design Branch, Engineering Division	C-II-3	9 920-10 243
Public Works	29 5438	District Officer Esperance, Upper Central Section, Operations North Branch, Engineering Division (a) (23) (24) (25)	G-II-3	9 841-10 161 (29)
Public Works	29 6038	Senior Accounting Machinist, Plant Depot East Perth, Mechanical and Plant Branch, Engineering Division	C-III-1	7 577-7 752
Road Traffic Authority	40 5487	Relieving Examiner, Examination Section, Examination and Technical Services Division (a) (26) (27) (28)	G-II-1	8 622-8 919
Crown Law	11 0081	Private Secretary, Ministers Office	C-II-5/6	11 273-12 352
Crown Law	11 0086	Secretary/Stenographer, Ministers Office	C-III-2/3	7 921-8 636
Lands and Surveys	20 4700	Superintendent, Administrative Section, Mapping Branch, Surveyor General's Division	Level 10	22 085
Public Works	29 4775	Plumbing Inspector, Narrogin South Section, Operations South Branch, Engineering Division (a) (30) (31)	G-II-4	10 498-10 842
Community Welfare	10 1928	Clinical Psychologists, Clinical Psychology Branch, Field Division (a) (32) (47) (48)	Level 1	13 367-14 285 (49)

The possession of, or progress towards, an appropriate tertiary level academic qualification will be considered a factor, increasing in importance with the level of classification, when determining efficiency of applicants in the Clerical Division.

(a) Applications also called outside the Service under section 24.

- (2) Diploma of a recognised Agricultural College or approved equivalent. Considerable experience in Poultry husbandry and all aspects of poultry industry.
- (3) Eligibility for full membership of the Australian Association of Social Workers.
- (4) LOCATION: Situated at Perth but will be required to travel periodically to Institutions throughout the State.
- (5) Achievement Certificate or equivalent including passes in English and Maths with preference for Leaving Certificate or Diploma from recognised Agricultural College. Knowledge of horticultural crops with particular reference to experience in fruit production and control of fruit fly and other pests and diseases. Minimum age—21 years.
- (6) LOCATION: Bunbury.
- (7) Appointee to provide own transport for which a motor vehicle allowance is payable.
- (8) Experience and training in auditing an advantage.
- (9) University degree in Social Work or University degree with post graduate diploma in Social Work or Associateship in Social Work, W.A.I.T., or other acceptable qualifications.
- (10) District Allowance of \$1 305 per annum, married man and \$652 single person is payable.
- (11) Diploma or Degree in Social Work from an approved Tertiary Institution. Previous experience in the correctional or allied field and administrative experience will be an advantage.
- (12) LOCATION: Port Hedland.
- (13) Current driver's licence is essential.
- (14) Progress towards tertiary qualifications in the Social Sciences will be an advantage and institutional experience will be considered when assessing efficiency.
- (15) It is preferable that applicants be qualified for admission to the Institute of Chartered Accountants in Australia or to the Australian Society of Accountants.
- (16) Experience in administration, supervision and profession and non-professional staff and Social Work students on placement. Minimum of three years experience since graduation in case work, group work and community work.
- (17) Own vehicle required for use on official business with reimbursement on a mileage basis.
- (18) Graduate with preferably a Maths and Statistics Major. A knowledge of computers an advantage.
- (19) Certificate in Applied Science (Chemistry) plus further progress towards a Diploma in Applied Science, or approved equivalent. Experience in an analytical laboratory is desirable but not essential.
- (20) Experience at a senior level in general administration and knowledge of protocol required. Experience in the management of an official residence is desirable.
- (21) An appropriate Science Degree or Associateship in Nutrition together with a Post Graduate Diploma of Dietetics. Dietetic qualifications should be acceptable for Membership of the Australian Association of Dietitians. Experience in the Child Health Field or Community Health Field desirable.
- (22) Possession of Associateship of Australian Institute of Medical Technologists or equivalent qualifications.
- (23) Background in Water Supply work essential with minimum of 5 years relevant experience.
- (24) LOCATION: Esperance.
- (25) ACCOMMODATION: No departmental accommodation available.
- (26) Qualified in the trade as a Motor Mechanic and preference to holders of several classes of Motor Driver's Licence.
- (27) LOCATION: Perth, but including relieving duties throughout the State.
- (28) Hours of duty normally 8.00 a.m. to 4.15 p.m. Monday to Friday.
- (29) District Allowance of \$363 per annum married man and \$181 per annum single person is payable.
- (30) Certificate of Water and Sanitary Plumbing and Drainage, issued by the Plumbers Examination Board. Full license as a Water Sanitary Plumber issued by the Hon. Minister for either the Public Works Department or Metropolitan Water Supply, Sewerage and Drainage Board. Ability to read plans, prepare sewerage house connection diagrams and estimates of work desired. Minimum experience of 5 years is required after obtaining Certificate of Competency or at least 6 years practical experience in the plumbing trade since being registered as a Water Supply and Sanitary Plumber with the Metropolitan Water Supply, Sewerage and Drainage Board.
- (31) ACCOMMODATION: Housing is available.
- (32) Master of Psychology degree from the University of Western Australia or qualifications deemed equivalent, or Bachelor degree in Psychology involving a minimum of four years study plus practical experience may be considered.

VACANCIES IN THE PUBLIC SERVICE—*continued*

- (33) A degree in Arts, Science, Commerce, Economics or Law, or an Associateship in Administration or Accounting or other relevant degree or Associateship is essential with experience in an appropriate field.
- (34) Successful applicant will be required to relieve in any of fourteen statewide country branches for extended periods.
- (35) District Allowance payable where applicable.
- (36) Registration with the Builder's Registration Board or equivalent preferred.
- (37) Applicants must be prepared to serve anywhere in the State including a term of up to four years in the Northwest.
- (38) Progress towards a relevant diploma in Engineering (4 or 5 units) or approved equivalent academic qualifications and at least 2 years relevant experience or 8 years relevant experience.
- (39) "A" or "B" Grade Electrical Workers' Licence as issued by the Electrical Workers Board of W.A.
- (40) LOCATION: Must be prepared to reside in any part of the State as and when required by the Department.
- (41) Eligibility for membership of the Australian Institute of Engineers.
- (42) LOCATION: Based in Metropolitan Area.
- (43) Applicants must have considerable experience in controlling the operation of a large multi-programming computer configuration.
- (44) Membership by examination of an approved Institute of Quantity Surveyors.
- (45) Possession of a recognised degree or qualification in Town and Regional Planning. Must be a member of the Royal Australian Planning Institute or a similarly approved professional institution. An additional qualification in an allied profession would be an advantage. Must have appropriate planning experience.
- (46) LOCATION: Stationed in Kununurra to serve in liaison with Departmental staff in the Kimberleys.
- (47) A comfortable, air-conditioned, basically furnished house available at standard Government rental. Government vehicle provided for official use.
- (48) District Allowance of \$1 475 p.a. married man, \$737 p.a. single person.

Applications are called under section 34 of the Public Service Act, 1904-1975, and are to be addressed to the Chairman, Public Service Board, and should be made on the prescribed form, obtainable from the offices of the various Permanent Heads of Departments.

12th November, 1976

G. H. COOPER,
Chairman, Public Service Board.

WESTERN AUSTRALIAN
POST-SECONDARY EDUCATION
COMMISSION.

SENIOR STENOGRAPHER/SECRETARY.

APPLICATIONS are invited for appointment as Senior Stenographer/Secretary to the Chairman of the Commission.

The position calls for experience in secretarial practice and in particular procedure of meetings and a command of language is essential. A high standard of technical competence in stenography and audio-typing is also essential.

Eligibility for membership of the Institute of Private Secretaries (Australia) is desirable.

The salary range is \$7 921-\$8 636.

STENOGRAPHER/SECRETARY.

APPLICATIONS are invited for appointment as Stenographer/Secretary to the Secretary of the Commission.

The position calls for experience in secretarial practice and in particular procedure of meetings and a command of language is essential. A high standard of technical competence in stenography and audio-typing is also essential.

The salary range is \$7 577-\$7 752.

Other conditions of service will be similar to those of the State Public Service.

Applications which will close on Wednesday, 24th November, 1976, should be marked "Confidential—Senior Stenographer/Secretary" or "Confidential—Stenographer/Secretary" and addressed to:—

Dr. W. D. Neal,
Chairman-Elect,
Western Australian Post-Secondary Education
Commission,
Post Office Box 135,
NEDLANDS, W.A. 6009.

Crown Law Department,
Perth, 10th November, 1976.

THE Hon. Minister for Justice has approved the appointment of William Gerald Hegney of Doubleview as a Commissioner for Declarations under the Declarations and Attestations Act, 1913-1972.

R. M. CHRISTIE,
Under Secretary for Law.

10th November, 1976.

Crown Law Department,
Perth, 10th November, 1976.

HIS Excellency the Governor in Executive Council has appointed Colin Eric Lawrance of 30 Gardner Street, Como as a Sworn Valuator under the Transfer of Land Act, 1893-1972."

R. M. CHRISTIE,
Under Secretary for Law.

10th November, 1976.

TRANSFER OF LAND ACT, 1893-1972.

Crown Law Department,
Perth, 10th November, 1976.

HIS Excellency the Governor in Executive Council, acting under the provisions of section 8 of the Transfer of Land Act, 1893-1972, has been pleased to appoint—

- (a) Brian Hanley Cook;
- (b) Arthur Rayner Gleeson; and
- (c) Cecil Thomas Bogg,

as an Assistant Registrar of Titles.

R. M. CHRISTIE,
Under Secretary for Law.

SUPREME COURT ACT, 1935-1976.

PURSUANT to the powers conferred by the Supreme Court Act, 1935-1976, and all other powers hereunto enabling, the Judges of the Supreme Court of Western Australia hereby make the following rules.

AMENDMENT OF THE RULES OF THE SUPREME COURT, 1971.

Principal
rules.

1. In these rules the Rules of the Supreme Court, 1971, reprinted in the *Government Gazette* on 9th August, 1976 pursuant to the Reprinting of Regulations Act, 1954 and amended by rules published in the *Government Gazette* on 14th May 1976 and 27th August 1976, are referred to as the principal rules.

Commence-
ment.

2. These rules shall come into operation on the day upon which section 21 of Acts Amendment (Jurisdiction of Courts) Act, 1976 comes into operation.

O. 62A.
Amended.
(Mortgage
Actions.)

3. Order 62A of the principal rules is amended by substituting for the passage, "ORDER 62A." in the heading the passage, "ORDER 62A."

O. 64 sub-
stituted.
(Appeals
from
Courts of
Order 64
Inferior
Juris-
diction
and from
Arbi-
trators.)
Interpret-
ation.

4. The principal rules are amended by substituting for Order 64 the following Order:—

ORDER 64.

Appeals from Courts of Inferior Jurisdiction and from Arbitrators.

1. In this Order—

- (a) "the District Court" means The District Court of Western Australia;
- (b) "the Family Court" means the Family Court of Western Australia.

Appeal from
arbitra-
tor
where refer-
ence is com-
pulsory. Cf.
W.A. O.LIX,
R.2. Cf.
Vict. O.59,
RR.1, 2.

2. (1) Where a compulsory reference to arbitration has been ordered, any party to the reference may appeal from the award or certificate of the arbitrator or referee upon any question of law; and on the application of any party the Full Court may set aside the award or certificate on any ground on which the Court might set aside the verdict of a jury.

(2) An appeal under this Rule shall be to the Full Court, which shall have power to set aside the award or certificate, or to remit all or any part of the matter in dispute to the arbitrator or referee, or to make any order with respect to the award or certificate or all or any of the matters in dispute that may be just.

(3) An application to set aside or remit an award must be made within 21 days after the award has been made and made available to the parties; but the Full Court or a Judge may by order extend the time either before or after it has elapsed.

Appeals
from the
District
Court or
the Family
Court. Cf.
W.A. O.LIX,
R.11.

3. (1) Subject to this Rule, the provisions of these Rules relating to appeals to the Full Court from a Judge shall apply so far as is practicable to and in relation to appeals to the Full Court from the District Court (including appeals under section 107 of the Local Courts Act, 1904), or from the Family Court.

(2) An appeal from the District Court or from the Family Court shall be instituted by notice of motion which must be filed and served on all parties directly affected by the appeal and on the Registrar of the District Court or of the Family Court, as the case may be, within 21 days from the date of the judgment, decision, determination, or order appealed from, or within such extended time as may be fixed by the Full Court or a Judge.

(3) When an appeal from the District Court or from the Family Court is instituted, the Registrar of the District Court, or the Registrar of the Family Court, as the case may be, shall forthwith upon a request being made by the Registrar transmit to the Registrar—

- (a) a certified copy of the pleadings and other documents (not being exhibits) that were before the District Court or the Family Court in the proceedings out of which the appeal arises;
- (b) certified copies of the record of evidence and of the reasons for judgment in those proceedings;
- (c) a certified copy of the decision, determination or judgment appealed from; and
- (d) a list of the exhibits adduced in evidence and, so far as is practicable, the original exhibits.

(4) Every party served with the notice of motion on an appeal must at least 4 clear days before the expiry of the time allowed to the appellant for entering the appeal for hearing, serve on the appellant a notice of address for service not more than 3 kilometres from the Supreme Court at Perth at which all notices and documents, not required to be served personally, may be served.

Applica-
tions for
leave to
appeal. Cf.
H.Ct.
Rules,
O.70 R.2.

4. (1) This rule applies to an application under subsection (1) of section 79 of the District Court of Western Australia Act, 1969 or subsection (3) of section 107 of the Local Courts Act, 1904, for leave to appeal to the Full Court from a judgment or order of the District Court.

(2) Subject to this rule, an application for leave to appeal may be made *ex parte* to a Judge in Chambers; but where the applicant thinks fit it may be made upon notice by originating summons.

Cf. Supreme
Court
Act, 1935,
s.60(3).

(3) The application shall be supported by an affidavit of the facts relied on, and shall be made upon notice if the Court so directs.

(4) Subject to Order 3 Rule 5, the application shall be made not later than 21 days after the date of the judgment or order sought to be appealed from.

(5) Where an appeal is brought by leave, the notice of appeal shall so state.

Removal of
Local Court
appeals into
Full Court.

5. (1) An application for an order under subsection (5) of section 107 of the Local Courts Act, 1904 to remove into the Full Court an appeal pending in the District Court shall be made by originating summons and within 28 days after the appeal has been instituted.

(2) Unless the Court otherwise orders, an order of the kind referred to in paragraph (1) shall not be made until the transcript for use upon the hearing of the appeal has been prepared in accordance with the rules of the District Court and a copy has been filed.

(3) An appeal removed into the Full Court shall be entered for hearing within 14 days from the day upon which the appeal is ordered to be removed, or within such other period as is fixed by the order; and on default by the appellant in so doing the Full Court may order that the appeal be dismissed for want of prosecution.

(4) Unless the Court otherwise orders, no security for the costs of the appeal shall be required from the appellant beyond any security given in accordance with the rules of the District Court.

(5) Subject to these rules, the provisions of Order 63 relating to appeals from a Judge apply, as far as practicable, to and in relation to appeals removed into the Full Court.

Order of
Full Court
to be sent
to court
appealed
from.

6. (1) When an appeal to which this Order applies is determined by the Full Court, the Registrar shall send to the registrar or other officer of the court from which the appeal was brought a copy of the order of the Full Court on the appeal and a copy of the reasons given by that Court for the determination.

(2) The party extracting the order on appeal must, when filing the order, lodge at the Central Office for the purposes of paragraph (1) a copy of the order.

O.72, R.4
amended.
(Substituted words,
service.)

5. Order 72 rule 4 of the principal rules is amended by deleting the words, "made by summons" in lines one and two of subrule (2).

O.84, R.5
amended.
(Summary
proceedings
under the
Public
Trustee
Act). Cf. s.5
of Act No. 34
of 1962.
Revocation.

6. Order 84 of the principal rules is amended by substituting for the passage, "section 28 of the Public Trustee Act" in lines one and two of rule 5 the passage, "section 27 of the Public Trustee Act, 1941".

7. The rules amending the Rules of the Supreme Court, 1971 published in the *Government Gazette* on 14th May 1976 are revoked.

Saving.

8. The amendment effected by rule 4 of these rules does not affect the hearing and completion of appeals to the Full Court under section 107 of the Local Courts Act, 1904 that are pending on the day upon which these rules come into operation.

Dated the 8th day of November, 1976.

L. W. JACKSON, C. J.
FRANCIS BURT, J.
J. M. LAVAN, J.
JOHN WICKHAM, J.
R. WALLACE, J.
R. E. JONES, J.
P. F. BRINSDEN, J.

JUSTICES ACT, 1902-1976.

Crown Law Department,
Perth, 10th November, 1976.

HIS Excellency the Governor in Executive Council acting pursuant to section 96 of the Justices Act, 1902-1976 has been pleased to make the regulations set forth in the Schedule hereto.

R. M. CHRISTIE,
Under Secretary for Law.

Schedule.

Regulations.

- Principal regulations. 1. In these regulations the Justices Act (Extraordinary Licences) Regulations published in the *Government Gazette* on the 5th September, 1975 and amended by an addendum so published on the 12th September, 1975 and notice so published on the 17th October, 1975 and the 6th August, 1976 are referred to as the principal regulations.
- Schedule amended. 2. Form 1 in the Schedule to the principal regulations is amended—
- (a) by inserting above the passage—
"Occupation " the passage—
"Address " ; and
- (b) by adding after the words "state nature of offence" the words "and specify court by which convicted".

INDECENT PUBLICATIONS ACT, 1902-1974.

I, NEIL McNEILL, Chief Secretary, being the Minister administering the Indecent Publications Act, 1902-1974, upon consideration of a report of the State Advisory Committee on Publications that the publications specified in the Schedule below are, for the purposes of paragraph (a) of subsection (1) of section 9 of that Act, undesirable reading for persons under the age of eighteen years and should be classified as restricted publications, and, acting in exercise of the powers conferred by subsection (1) of section 10 of that Act do hereby determine that the publications specified in the Schedule below shall be classified as restricted publications for the purposes of that Act.

Dated this 2nd day of November, 1976.

N. McNEILL,
Chief Secretary.

Schedule.

Name of Publication; Publisher.

For Women Only (Kirby MacLane) S 75130; Softcover Library Inc. New York.

Eros Vol. 2 No. 3; Roydock Books Ltd., London.

Male Power; —.

New Heat Vol. 4 No. 3; Roydock Books Ltd., London.

Australian Naked Teens Vol 1. No. 2; Pictorial Magazine (Aust.) Pty. Ltd.

Playguy No. 6; Incognito Publishing Ltd.

COQ Vol. 1 No. 4 April 1974; George Santo Pietro USA.

The Yes Book of Sex; Laird Sullon USA.

Unnatural Life; Softcover Library Inc. USA.

Resort Girls (Charles X. Wolfe) S 75102; Softcover Library Inc. New York.

INDECENT PUBLICATIONS ACT, 1902-1974.

Determination.

I, NEIL McNEILL, Chief Secretary, upon consideration of a report made by the State Advisory Committee on Publications for the purposes of paragraph (a) of subsection (1) of section 9 of the Indecent Publications Act, 1902-1974, and acting under the provisions of subsections (1) and (2) of section 10 of that Act, do hereby determine:—

- (1) that the publications specified in the schedule below shall be classified as restricted publications; and

- (2) that the classification of the publications in the schedule below as restricted publications shall extend to all subsequent editions, series, numbers or issues of those publications.

Dated this 2nd day of November, 1976.

N. McNEILL,
Chief Secretary.

Schedule.

Name of Publication; Publisher.

Girl Illustrated No. 3 Vol 8; Plant News Ltd. England.

H. & E. Health & Efficiency Vol. 77 No. 7 April 30 1976; Plant News Ltd. England.

High Times October 1976; Andrew Kowal USA.

Late Night Extra No. 16; Plant News Ltd. England.

HEALTH ACT, 1911-1975.

Department of Public Health,
Perth, 8th November, 1976.

PHD. 294/67.

THE appointment of Mr. V. E. Underwood as Health Surveyor to the Shires of Wagin, Dumbleyung, Woodanilling and West Arthur for the period 17th January, 1977 to 21st January, 1977 (inclusive) is approved.

J. C. McNULTY,
Commissioner of Public Health
and Medical Services.

HEALTH ACT, 1911-1975.

Department of Public Health,
Perth, 9th November, 1976.

PHD. 1265/62.

THE cancellation of the appointment of Mr. A. J. Ottey as the Health Surveyor to the Town of Cockburn is hereby notified.

J. C. McNULTY,
Commissioner of Public Health
and Medical Services.

HEALTH ACT, 1911-1975.

Department of Public Health,
Perth, 9th November, 1976.

PHD. 240/67.

THE appointment of Dr. K. O. Danker as Medical Officer of Health to the Ravensthorpe Shire is approved.

J. C. McNULTY,
Commissioner of Public Health
and Medical Services.

POLICE ACT, 1892-1902.

THE following unclaimed Stolen and Found Property will be sold by Public Auction in the yard at the rear of the Beaufort Street Police Court, Perth, on Tuesday, November 30, 1976, commencing at 9.00 a.m.

FOUND PROPERTY.

- 75/399—Yamaha 360 motor cycle.
- 76/28—Handbag and purse.
- 76/30—Childs pusher incomplete Mini bike.
- 76/34—watch purse, R.V. Mirror.
- 76/37—Vinyl bag, 2 pairs thongs, brush, sunglasses 5 cassette tapes and containers.
- 76/38—Childs trousers.
- 76/39—W/M w/w, seven piece service set.
- 76/45—2 handbags, purse, 2 sleep bags, 2 rugs, 2 pairs socks, pair panty hose, knife, brooch.
- 76/48—foam mattress
- 76/49—Purse.
- 76/50—Miscellaneous property ex W.A.I.T.
- 76/51—2 pr sunglasses dog bowl, umbrella.
- 76/60—Bottle wine, 9 bottles beer, umbrella.
- 76/68—10 petrol caps, necklace, 5 rings, 4 earrings, bracelet.
- 76/74—Purse.
- 76/79—Pair spectacles and case.
- 76/82—Car jack.
- 76/87—Purse.
- 76/88—3 stubbies lager, airways bag, can powder, toiletries, book of posters, bag and cosmetics, m/cycle helmet, knife, Y/m cig case.
- 76/91—Glomesh purse.
- 76/95—Guda w/w.
- 76/102—Gas cylinder.
- 76/105—Purse.
- 76/106—Bottle beer, handbag and contents, case and sundry effects, spectacles, wallet and contents.
- 76/112—2 printing blocks.
- 76/119—Suzuki motor cycle, wallet.
- 76/134—Purse, bag, pair slippers, handbag.
- 76/137—2 vinyl bags and contents, handbag and contents.
- 76/139—Brush, rattle, case and clothes, bag and clothes, Kodak camera.
- 76/141—Carton paper cups, carton clothing, case and clothes.
- 76/145—Pair sandshoes, pair sunglasses.
- 76/147—Tea towel and table cloth.
- 76/149—Miscellaneous property ex W.A.I.T.
- 76/150—Wallet, carry bag and contents.
- 76/153—Miscellaneous property ex Myers Store.
- 76/156—Handbag, purse, umbrella.
- 76/163—Pendant on Y/m chain.
- 76/169—Camers, Enicar w/w.
- 76/183—Handbag and contents.
- 76/185—Assorted clothes and sunglasses.
- 76/186—Miscellaneous property ex W.A.I.T.
- 76/187—Oroton purse.
- 76/189—14 foot bondwood boat, 12 foot bondwood dinghy.
- 76/191—Ladies w/m w/w.
- 76/192—Y/m necklace, purse.
- 76/200—Celica rear louvre set, jack, mini minor wheel and boot mat.
- 76/206—Saddle cloth.
- 76/213—Satchel, purse, piggy bank, towel.
- 76/217—Cash tin.
- 76/218—Gents w/w, gents ring, 2 surfboards, pair jeans, purse and contents, 3 bags flaky bran.
- 76/226—Ladies ring.
- 76/228—Purse, umbrella.
- 76/233—Hitachi walkie-talkie.
- 76/247—2 purses, w/m ring, 2 m/cycle helmets, assorted clothing, bag blood and bone.
- 76/248—Astor radio, camera, ladies clothes, hubcap.
- 76/262—Coil $\frac{1}{2}$ " water hose.
- 76/265—Ladies y/m watch, wallet, ladies w/m watch.
- 76/266—Plastic wallet.
- 76/268—Vinyl bag, 3 spoons.
- 76/279—Vinyl case and cosmetics, spray gun, box foam stripping.
- 76/280—Y/m wedder, sleep bag, oroton purse, flippers, ladies w/m w/w, 3 books, towel, hat, game.

- 76/298—Bag insulation balls.
- 76/299—Army jacket, y/m bangle, w/m chain, cig lighter.
- 76/308—Handcuffs, w/m w/w, tail light assembly.
- 76/310—Foam canoe, pair shoes, child's float.
- 76/332—Y/m ladies w/w, drum bounce pad, drum books, purse.
- 76/333—Handbag and contents.
- 76/348—Clothes horse, umbrella.
- 76/351—Bag and clothes, handbag and contents.
- 76/356—Nikko stereo amplifier and 2 speakers.
- 76/368—W/m bracelet, w/m Seiko w/w, solo radio.
- 76/369—14" tyre.
- 76/374—Y/m ring, ladies w/m w/w, bag, torch, hacksaw, gloves, hand trolley.
- 76/386—Wallet.
- 76/389—W/m Citizen w/w.
- 76/391—Purse.
- 76/393—M/cycle gloves, 4 pairs spectacles, cushion, radio.
- 76/402—Metal suitcase and clothing.
- 76/403—Toolbox and tools.
- 76/406—2 handbags, purse, Sanyo cassette, ladies Y/m Dorley w/w, 5 stubbies beer, "Kota" ladies pendant watch, gents Tissot w/w.
- 76/407—Purse, y/m ring/watch, y/m ring w/- 3 white stones.
- 76/413—22 stubbies beer, 2 purses, bag, sundry clothes, spot light, 2 suitcases, gas bottle, y/m ladies w/m, tin trunk and clothes, 2 books, toy.
- 76/414—Used tent fly.
- 76/416—Luna w/w, Guda w/w, small boat window, wheel trim, light fittings, cassettes in case, skate board, Smiths w/w, crash helmet, screen protector.
- 76/421—Wallet.
- 76/423—W/m signet ring, crochet bag, cosmetics, sundry items 2 coats, y/m purse, 2 suitcases clothes, boat ladder, 2 purses, wallet.
- 76/424—Suitcase, plastic jerry can, 5 litres oil, 14" spare wheel.
- 76/427—Damaged "Ricoh" camera.
- 76/430—Purse and pen.
- 76/440—Portable film screen, wallet.
- 76/449—Bag, 2 pairs flippers, 2 snorkels, pair goggles, 3 bottles sun tan lotion.
- 76/450—Rovano w/m w/w.
- 76/460—2 purses, umbrella, shirt.
- 76/467—Y/m ring, shoulder bag and purse.
- 76/468—Speargun, pusher, 4 bottles beer.
- 76/469—2 damaged T.V. cabinets and parts.
- 76/470—Gents w/m Elgin w/w, ladies Datex watch, Y/m bangle, 2 coins, y/m earrings, w/m cross, quantity junk jewellery, case and clothes, Sanyo radio, belt.
- 76/487—Incomplete Honda motor cycle.
- 76/488—Tin sweets, purse, y/m ring.
- 76/490—Swim cap, blue jumper, y/m pendant, child's scooter, 2 bottles lager.
- 76/497—Speargun.
- 76/498—W/m ladies w/w, w/m earring, key ring, can opener, pair glasses.
- 76/502—Screwdriver.
- 76/513—Wallet.
- 76/514—2 chrome wheel trims.
- 76/515—Rosary beads.
- 76/519—Carry bag and clothes.
- 76/533—Dress, petticoat, blouse.
- 76/538—Cricket bat, 2 wallets.
- 76/541—Beach towel.
- 76/550—Roll insulation.
- 76/553—Y/m bracelet, girls w/m w/w.
- 76/560—Pool cue and cover, National trans radio, cork screw, Polaroid camera, Kodak camera, Easy load camera, 4 fish lines, pkt fish hooks, Hitachi cassette player, Sanyo record player, bottle, shave-master, 2 suitcases.

STOLEN PROPERTY.

- 75/312—2 cartons personal belongings.
- 75/315—2 Toolboxes, tools, 2 large spanners, 1 Hanimex car cassette.
- 75/323—Pair gents shoes.
- 75/326—Torch.
- 75/353—Ten L.P. records.
- 75/354—8 packets tobacco.
- 75/478—750 Honda side cover.
- 75/610—scrap copper cable, scrap toilet cistern.

- 76/39—Quantity 45 records.
 76/40—Jumper, 2 gents ties, child's dress.
 76/41—2 pairs sunglasses.
 76/46—Skate-board, drum.
 76/54—oxy gauges, hoses, handpiece, cutting torch.
 76/56—Skirt.
 76/58—Crown radio-cass player, table clock, Polaroid colorpack, y/m dress ring, w/m pendant, quantity junk jewellery, large y/m ring, Kodak film, Crown vinyl jacket, adidas bag, 2 pocket knives, quantity foreign currency, tartan bag, clothes, Edox w/m pocket watch, toilet bag, 2 pairs spectacles, pair sox, razor, cosmetics.
 76/61—ladies y/m w/w.
 76/64—Oxy gauges, hose, cutting torch.
 76/65—Cycle.
 76/68—Cycle.
 76/73—Vanity case.
 76/74—M/cycle frame and engine block.
 76/75—y/m pendant, w/m ear ring.
 76/76—Cassette tape recorder.
 76/77—2 cycles.
 76/79—Girls cycle.
 76/80—tyre lever, screw driver, Dolphin torch.
 76/87—w/m Aquastar w/w.
 76/91—2 cig. lighters, 2 torches, 2 batteries, 3 pkts cig., jacket, calculator.
 76/92—travel clock.
 76/93—women's clothes, toilet bag & contents, Ajax trans radio, cassette holder, 9 cassettes, pack cards.
 76/94—6 cassettes, 3 pkts cigs.
 76/95—Pentax camera & light meter.
 76/96—100 pairs ladies briefs.
 76/99—3 cartons razor blades.
 76/100—2 tins baby food, bottle Pine-o-clean.
 76/101—Doll.
 76/102—Incomplete car air conditioner.
 76/103—Atlas T.V. set.
 76/104—G.E. T.V. set.
 76/106—Gents w/m Genova w/w.
 76/108—9 dress rings, bronze medallion, w/m cross.
 76/109—4 blankets, 4 pillows.
 76/115—cycle.
 76/117—Suitcase, gents clothes, o/night bag, Polaroid camera, instamatic camera.
 76/121—Jeans, key ring, nail trimmer, 4 cycles.
 76/124—cycle.
 76/125—cycle.
 76/126—portaflood lamp & fitting.
 76/129—Car rear window louvre, Cortina engine head & manifold, rocker gear, 2 board racks.
 76/131—Book, 2 magnets, 2 jackets.
 76/132—2 pkts cigs, wallet, pendant, w/m Seiko w/w, screwdriver.
 76/133—2 cycles.
 76/137—Sony video tape, 2 bayonets, plastic pendant, 1 wallet.
 76/140—cycle, radio.
 76/142—Hitachi radio.
 76/144—3 cycles, clothing, radio-cassette, 7 cassette tapes, National radio, leather bag, y/m w/w, camera, torch, microphone, clock, doll.
 76/146—Fire extinguisher, cycle, part car radio.
 76/149—6 cycles.
 76/150—2 w/m cig. lighters.
 76/151—Quantity female clothing, quantity cosmetics, small toys, speedometer.
 76/156—Camera, 3 cycles.
 76/157—cycle.
 76/166—cycle.
 76/167—Bundle clothing, 2 towels, 3 sleep bags, jerry can, calculator, wallet.
 76/175—acetylene gauge, 2 hoses, handpiece, cycle.
 76/180—2 cycles, 4 small foam eskys, pair gloves, assorted tools.
 76/181—4 eskys, pair gloves, assorted tools.
 76/182—2 cartons cigs.
 76/183—5 cycles, 2 x 14" wheels & tyres, hose & sprinklers, 2 cassette recorders, shirt, binoculars, radio-recorder.
 76/185—tractomatic sprinkler.
 76/188—Black plastic satchel.
 76/191—gents hat.
 76/192—2 cycles.
 76/193—cycle.
 76/194—4 cycles, wheel trim.
 76/196—w/m Citron w/w.
 76/202—Quantity female clothing and cosmetics.
 76/203—Quantity baby's clothing and cosmetics.
 76/207—National Panasonic radio.
 76/208—Canon camera, Polaroid camera, Polaroid flash unit, Polaroid self timer.
 76/209—3 bikes.
 76/215—73 packets cigs.
 76/218—National Panasonic radio, 2 cameras, Philishave razor, harmonica, 2 shirts, pair shoes, 2 pair sunglasses, bottle opener, travel rug.
 76/230—Scrap car battery.
 76/232—9 wheel trims, 2 speakers, bible, 2 jacks, tools, elect. drill, fuel tank.
 76/233—Radio.
 76/234—2 jerry cans, torch, calculator, car/cassette, 8 cassettes, airways bag and tools.
 76/242—2 fire extinguishers.
 76/245—Purse and cosmetics, cycle, skate board.
 76/246—Petty cash tin, 2 surf racks, whip aerial, vehicle blind, 4 cycles.
 76/247—4 cycles.
 76/248—Silver cass/recorder.
 76/253—2 complete car wheels, 4 hubcaps.
 76/254—Pair jeans.
 76/255—Pair jeans.
 76/261—2 cycles, cycle frame.
 76/264—2 ornaments, pocket radio.
 76/265—2 surf board racks, 2 fire extinguishers.
 76/267—Padlock.
 76/270—cycle, M.G. sports car cover.
 76/271—Shopping bag, radio, 2 record players, wallet, 3 cycles.
 76/272—2 cycles, fire extinguisher.
 76/283—J.V.C. Radio-cass-recorder.
 76/287—11 cycles.
 76/290—Thorn portable T.V. set.
 76/302—2 cycles.
 76/305—4 cycles.
 76/307—2 cycles, 3 blankets, sleep bag, toilet kit, trans radio, 2 money boxes.
 76/308—1st aid kit, key case, 2 bags, pullover, Dorley gents w/w, 3 cycles, battery, tappet cover, distributor cap and leads, car aerial, 2 spot light covers, wippers blade, fish reel, torch cover.
 76/309—Omega w/w 2 cycles.
 76/310—Esky bottle, jerry can, 2 pkts cigs, pair glasses, torch.
 76/311—purse, 5 cycles.
 76/312—2 small bags of clothes.
 76/318—w/m w/w.
 76/330—fire extinguisher, 2 cycles, 3 shoulder bags, 2 car head rests.
 76/331—3 cycles.
 76/332—2 cycles, 10 pairs panties, 2 bras.
 76/332—2 cycles.
 76/340—4 cycles, tools, spanners, pliers, saw, jack.
 76/341—1 cycle, 2 pkts cigs, hair brush, sunglasses, cosmetics, Timex w/w, 6 cassettes, 3 spot-light covers, hubcap, wheel trim, camera, Sharp cassette player.
 76/342—2 cycles.
 76/343—cycle.
 76/344—cycle.
 76/345—cycle.
 76/360—Oxy-acet gauges, hoses, handpiece and cutting piece, cycle.
 76/374—cycle.
 76/375—w/m w/w, haversack, clothes, Vespa scooter, roof rack, oxy-acet gauges and 2 hand pieces.
 76/399—cycle.
 76/400—purse, 2 necklaces, trans radio, bracelet, nail clippers, billiard ball, torch, bottle opener, door key, camera, radio, tape recorder, Seiko w/w, binoculars, 3 cycles, crash helmet, crank handle, calculator, 2 toys.
 76/402—Seiko w/m w/w, damaged radio/recorder, piece canvas, cycle.
 76/428—2 cycles.
 76/429—3 cycles.
 76/430—cycle, tricycle, gym mat.
 76/435—4 cans lager.
 76/437—cassette holder and 18 cassettes, 3 cycles.
 76/442—2 cycles.
 76/444—2 cycles.
 76/561—4 cycles, Orient w/w, Mini trail bike.

- 76/563—3 electric fans.
 76/565—Wolfdrill, 2 cycles, red tool box, 2 y/m rings.
 76/572—3 cycles, 2 w/ws.
 76/587—3 cycles, cassette-recorder, Kodak camera, 2 plastic buckets, 2 torches, Ferris car radio speaker, suitcase with child's clothes, 4 blankets, 5 cycles, pair shoes, leather coat, 4 blankets, y/m w/w, car radio, 3 balls wool 5 pairs thongs and scuffs, hat w/m w/w, y/m bracelet tarpaulin, cig lighter, 9 ct ring, 3 pkts cigs, magnify glass, w/m bracelet.
 76/588—2 bike wheels, cycle seat.
 76/591—2 bike frames.
 76/592—Rear vision mirror.
 76/624—Philips car radio.
 76/626—Rubbish bin, brief case, cap, box, wallet, 21 cassette tapes, 6 cassette cases, record rack, solder iron.
 76/631—cycle.
 76/638—2 cycles.
 76/645—499 bottles and cans of beer, 2 flagons and 1 bottle wine.
 76/648—2 cycles.
 76/649—cycle, 4 hubcaps, damaged Bongo drums, damaged Karate trophy, bag.
 76/665—cycle.
 76/666—cycle, 2 window frames only.
 76/667—duffle coat, tyre pump and gauge, fishing reels and lines, primus cylinders and attachments, twist drills, electric drill, saw, quantity cutlery and cooking gear, foam esky and glasses, 2 candle sticks, wine rack, 6 bottles hair conditioner, 14 pkts razor blades, fondu set, crockery, cannisters, clothes baskets, electric iron.
 76/707—5 cycles, 2 hand basins.
 76/728—cycle, car seat.
 76/732—2 cycles.
 76/766—car radio, fire extinguisher, cycle, tool box and tools, tyre and rim, 4 hub caps, Ferris 8 track stereo and 2 speakers, 2 spotlights.
 76/773—2 cycles, sword, quantity ladies and child's clothes.
 76/774—2 trafficators lights, 2 R.V. mirrors, lead, plastic bag and tools, G.E. light.
 76/784—2 cycles.

Western Australia.

BUILDING SOCIETIES ACT, 1920

(AS AMENDED).

NOTICE is hereby given that a Building Society called the Eclipse No. 1 Building Society is duly registered under the provisions of the above Act.

Dated the 3rd day of November, 1976.

B. S. BROTHERTON,
Registrar of Building Societies.

SHIRE OF GNOWANGERUP.

Taking of Fish with Nets.

THE Bremer River will be open to Net Fishing for its entire length as from the 20th October, 1976, to the 31st March, 1977.

Any persons fishing without a licence as required under the Council By-laws is liable to a fine of \$100.

Licences are available on inspection at Bremer Bay, Millars Point and Council Offices Gnowangerup, which are now current till the 30th September, 1977.

R. J. SIMS,
Shire Clerk.

OYSTER FISHERIES ACT, 1881.

Department of Fisheries and Wildlife,
Perth, 3rd November, 1976.

F. & W. 299/72.

NOTICE is hereby given that Mr. V. A. Greechan and Mr. G. B. Sibosado, of Broome, have applied for a Private Oyster Fisheries License in the Cygnet Bay area of King Sound. Any person who wishes to object to the application should notify me in writing and set out details of his objection.

B. K. BOWEN,
Director of Fisheries.

TRANSFER OF LAND ACT, 1893 (AS AMENDED).

Application B110827.

TAKE notice that Patricia Ann Hardie of Waitemata Dwarda via Williams, Married Woman has made application to be registered under the Transfer of Land Act, 1893 (as amended) as the proprietor of an estate in fee simple in possession in the following piece of land situate in the Bunbury District and being:—

Portion of Leschenault Location 26 containing 902 square metres: Bounded on the north-west by part of the south-eastern boundary of Lot 22 of Leschenault Location 26 on Diagram 15104 and part of the south-eastern boundary of the portion of the said Leschenault Location 26 as is comprised in Memorial of Conveyance Book 16 Number 1055 together measuring 16.08 metres on the north by part of the southern boundary of Bolton Street, measuring 5.28 metres on the east by the western boundary of the portion of the said Leschenault Location 26 as is comprised in Memorial of Conveyance Book 21 Number 107 measuring 47.06 metres on the south by part of the northern boundary of Fielder Street (private street) measuring 20.14 metres and on the west by the eastern boundary of Lot 23 of the said Leschenault Location 26 on Diagram 15104 measuring 40.94 metres.

And further take notice that all persons other than the applicant claiming to have any estate right title or interest in the above piece of land and desiring to object to the said application are hereby required to lodge in this Office on or before the 30th day of December, 1976 next a Caveat forbidding the said land being brought under the operation of the said Act.

T. C. McDONOUGH,
Registrar of Titles.

(Office of Titles, Perth, this 9th day of November, 1976.)

(Slee Anderson & Pidgeon, P.O. Box 63, Bunbury, Solicitors for the Applicant).

TRANSFER OF LAND ACT, 1893 (AS AMENDED).

Application B110828.

TAKE notice that Patricia Ann Hardie of Waitemata Dwarda via Williams, Married Woman has made application to be registered under the Transfer of Land Act, 1893 as amended as the proprietor of an estate in fee simple in possession in the following piece of land situate in the Bunbury District and being:—

Portion of Leschenault Location 26 containing 552 square metres: Bounded on the north-west by part of the southeastern boundary of Beach Road measuring 18.23 metres on the southeast by the southwestern boundary of Road No. 12763 measuring 30.23 metres on the southeast by part of the northwestern boundary of Bolton Street and part of the northwestern boundary of the portion of Leschenault Location 26 as is comprised in Memorial of Conveyance Book 12 Number 567 together measuring 18.23 metres and on the southwest by

the northeastern boundary of Lot 22 of the said Leschenault Location 26 on Diagram 15104 measuring 30.38 metres.

And further take notice that all persons other than the applicant claiming to have any estate right title or interest in the above piece of land and desiring to object to the said application are hereby required to lodge in this Office on or before the 30th day of December 1976 next a Caveat forbidding the said land being brought under the operation of the said Act.

T. C. McDONOUGH,
Registrar of Titles.

(Office of Titles, Perth, this 9th day of November, 1976.)

(Slee Anderson & Pidgeon, P.O. Box 63, Bunbury. Solicitors for the Applicant.)

TRANSFER OF LAND ACT, 1893 (AS AMENDED).

Application B121535.

TAKE notice that Konstanty Mijatow, Carpenter and Celina Mijatow, his wife both of 4 Watson Street, Bassendean have made application to be registered under the Transfer of Land Act, 1893 as amended as the proprietors of an estate in fee simple in possession in the following piece of land situate in the Midland District and being:—

Portion of Swan Location 15 containing 1695 square metres and being Lot 164 on Plan 2112 (Sheet 1): Bounded on the north by part of the left bank of Woodbridge Creek on the southeast by the northwestern boundary of Lot 165 of Swan Location 15 on Plan 2112 (Sheet 1) measuring 68.3 metres on the southwest by part of the northeastern boundary of Charles Street, measuring 11.33 metres and on the west by an eastern boundary of Elvire Street measuring 63.97 metres.

And further take notice that all persons other than the applicant claiming to have any estate right title or interest in the above piece of land and desiring to object to the said application are hereby required to lodge in this Office on or before the 30th day of December 1976 next a Caveat forbidding the said land being brought under the operation of the said Act.

T. C. McDONOUGH,
Registrar of Titles.

(Office of Titles, Perth, this 9th day of November, 1976.)

(Brian Smith, 14 Stafford Street, Midland, Solicitors for the Applicant.)

FORFEITURES.

THE following leases and licenses together with all rights, title and interest therein have this day been forfeited to the Crown under the Land Act, 1933-1972, for the reasons stated:—

Name; Lease or License; District; Reason; Corres. No.; Plan.

Bessell, F. L.; 3117/3249; Bullfinch Lot 60; Non-payment of rent; 16345-10; Bullfinch.

Johnson, T. L.; 345A/2566; Badgingarra Lot 42; non-compliance with conditions; 2216-74; Badgingarra Townsite.

Parks, W. S.; 338/13442; Denham Lot 194; non-payment of instalment; 1091-71; Denham Townsite.

McCartan, D. C. 338/13429; Kalgoorlie Lot R 1116; non-payment of instalment; 2694-68; 29-36.

McShane, J. F.; 398/537; Mundrabilla; non-compliance with conditions; 940-71; Forrest 1:500 000.

F. W. BYFIELD,
Under Secretary for Lands.

10th November, 1976.

LAND ACT, 1933-1972.

Reserves.

Department of Lands and Surveys,
Perth, 12th November, 1976.

HIS Excellency the Governor in Executive Council has been pleased to set apart as Reserves the land described below for the purposes therein set forth.

File No. 1862/75.

CANNING.—No. 34364 (Public Recreation), Location 700 being Lot 12 on Diagram 49338 (2,505.0 hectares). (Plan M241-4 (near Anderson Road, Forrestfield).)

File No. 1505/76.

CANNING.—No. 34365 (Primary School Site (Westfield Park), Location No. 2851, formerly portion of Canning Location 30 being Lot 318 on Diagram 39844 (4,046.9 hectares). (Plan K113-4 (Hemingway Drive).)

File No. 1856/76.

COCKBURN SOUND.—No. 34356 (Public Recreation), Location 2470, formerly portion of Cockburn Sound Location 462 being lot 18 on Plan 11611 (1,309.9 hectares). (Plan F61-4 (Orana Place).)

File No. 1279/76.

COCKBURN SOUND.—No. 34357 (Public Recreation), Location No. 2471, formerly portion of Cockburn Sound Location 16 being lot 530 on Plan 11549 (2,316.8 hectares). (Plan R89-4 (Kingsbridge Road).)

File No. 1280/76.

GREENMOUNT SUBURBAN.—No. 34359 (Public Recreation), Lot No. 538, formerly portion of Greenmount Lots 293, 294, 295 and 296 being Lot 82 on Plan 11545 (5,996 square metres). (Plans M 147-4 Perth 2000 BG 34/25.30 (Camfield Road).)

File No. 1547/76.

JANDAKOT AGRICULTURAL AREA.—No. 3436: (Public Recreation), Lot No. 473, formerly portion of Jandakot Agricultural Area Lot 181 being Lot 1 on Plan 11579 (1,147 square metres). (Plan Perth 2000 BG 34/14.11 (Karee Avenue).)

File No. 1714/76.

JANDAKOT AGRICULTURAL AREA.—No. 3436: (Public Recreation), Lot No. 474, formerly portion of Jandakot Agricultural Area Lot 181 being Lot 142 on Plan 11581 (8,234 square metres). (Plan Perth 2000 BG 34/13.11 (Meharry Road, Leeming).)

File No. 1855/76.

JANDAKOT AGRICULTURAL AREA.—No. 3436: (Public Recreation), Lot No. 475, formerly portion of Jandakot Agricultural Area Lot 185 being Lot 117 on Diagram 50355 (3,080.7 hectares). (Plan Perth 2000 BG 34/14.11, 14.12 (Beasley Road).)

File No. 842/75.

SWAN.—No. 34358 (Public Recreation), Location No. 9555, formerly portion of Swan Location 131: being lot 50 on Diagram 48243 (2,239.9 hectares). (Plan Swan 2000 BG 34/09.37 (Juniper Way).)

File No. 1952/76.

SWAN.—No. 34360 (Public Recreation), Location No. 9554, formerly portion of Perthshire Location 101 being Lot 63 on Plan 11623 (4,635 square metres). (Plan Swan 2000/09.05 (Tuart Trail, Edge water).)

File No. 1563/75.

SWAN.—No. 34363 (Public Recreation), Location No. 9550, formerly portion of Swan Location 2: being Lot 26 on Diagram 49050 (1,366.3 hectares). (Plan M225-4, M241-4 (Sheoak Court, Forrest field).)

File No. 1953/76.

SWAN.—No. 34367 (Public Recreation), Location No. 9551, formerly portion of Perthshire location: 101 being lot 105 on Plan 11624 (678 square metres). (Plan Swan 2000 BG 34/09.04 (Mullaloo Drive).)

File No. 1954/76.

SWAN.—No. 34368 (Public Recreation), Location No. 9552, formerly portion of Perthshire location: 101 being lot 120 on Plan 11622 (1,263.1 hectares). (Plan Swan 2000 09.05 (Wedgewood Drive).)

File No. 1232/75.

SWAN.—No. 34369 (Drain), Location No. 9553, formerly portion of Swan Location K1 being the area coloured blue and marked "Drain Reserve" on Diagram 48370 (1 751 square metres). (Plan P128-4, (Victoria Road).)

F. W. BYFIELD,
Under Secretary for Lands.

REVOCATION OF ORDER IN COUNCIL.

Reserve No. 31263.

Department of Lands and Surveys,
Perth, 12th November, 1976.

Corres. No. 4274/69.

IT is hereby notified for general information that His Excellency the Governor in Executive Council has been pleased to revoke the Order in Council issued under Executive Council Minute No. 932 dated 7th April, 1972 whereby Reserve No. 31263 was vested in the Shire of Mandurah in trust for the purpose of "Recreation" and to approve of the cancellation of the relevant Vesting Order accordingly.

F. W. BYFIELD,
Under Secretary for Lands.

CHANGE OF PURPOSE OF RESERVES.

Department of Lands and Surveys,
Perth, 12th November, 1976.

HIS Excellency the Governor in Executive Council has been pleased to approve, under section 37 of the Land Act, 1933-1972, of the purpose of the following Reserves:—

Corres. No. 3916/08.—No. 11372 (Avon Location 11190) being changed from "Water and Conservation of Flora and Fauna" to "Conservation of Flora and Fauna". (Plan Quairading 1 : 50 000.)

Corres. No. 4274/69.—No. 31263 (Murray locations 1626 and 1665) being changed from "Recreation" to "Public Recreation". (Plan P;132-4 (Oceanic Drive).)

Corres. No. 1212/69.—No. 31976 (Canning Locations 2501 and 2787) being changed from "Recreation" to "Public Recreation". (Plan F96-4 (near Rosekelly Road).)

Corres. No. 1512/72.—No. 32227 (Swan location 8930) being changed from "Recreation" to "Public Recreation". (Plan Swan 2000 07.03 (near Delaware Place, Kallaroo).)

F. W. BYFIELD,
Under Secretary for Lands.

AMENDMENT OF RESERVES.

Department of Lands and Surveys,
Perth, 12th November, 1976.

HIS Excellency the Governor in Executive Council has been pleased to approve, under section 37 of the Land Act, 1933-1972, of the amendment of the following Reserves:—

File No. 969/61.—No. 1431 (Yilgarn locations 1393 and 1492) "Water" to comprise Yilgarn locations 1393 and 1492 as shown bordered red on Lands and Surveys Reserve Diagram 103 and of its area being reduced to 708.120 5 hectares, accordingly. (Plan 53/80 A.4 (Baladjie Lake).)

File No. 6460/51.—No. 25144 (Swan location 4737) "Recreation" to exclude the area distinguished as Swan Location 9565 and of its area being reduced to 1.720 0 hectares, accordingly. (Plan P 159-4 (May Crescent).)

File No. 1549/66.—No. 28425 (Canning location 2048) "Drainage" to include Canning location 2854 (formerly portion of Canning location 13 being the area coloured blue and marked "Drain Reserve" on Diagram 45756) and of its area being increased to 8 190 square metres, accordingly. (Plan F64-4 (Westfield Road, Maddington).)

File No. 4274/69.—No. 31263 (Murray location 1626) "Recreation" to include Murray location 1665 (formerly portion of Murray location 837 being lot 2 on Diagram 47826) and of its area being increased to 7.997 0 hectares, accordingly. (Plan P; 132-4 (Oceanic Drive).)

File No. 1212/69.—No. 31976 (Canning locations 2501 and 2787) "Public Recreation" to include Canning location 2852 (formerly portion of Canning location 16 being lot 125 on Plan 11191) and of its area being increased to 3 847 square metres, accordingly. (Plan F96-4 (near Rosekelly Road).)

F. W. BYFIELD,
Under Secretary for Lands.

AMENDMENT OF CLASS "A" RESERVE.

No. 22795.

Department of Lands and Surveys,
Perth, 12th November, 1976.

Corres. No. 4587/47, V2.

HIS Excellency the Governor in Executive Council has been pleased to approve, under section 31 (4) of the Land Act, 1933-1972, of the amendment of Class "A" Reserve No. 22795 (Esperance and Neridup Districts) "National Park (Cape Le Grand)" to agree with recalculation of area as shown bordered red on Lands and Surveys Reserve Plan No. 74 and of its area being increased to about 31 389.922 5 hectares, ex roads, accordingly. (Plans 423/80; 424/80; 429/80 and 430/80.)

F. W. BYFIELD,
Under Secretary for Lands.

REAPPRAISEMENT OF TOWN AND SUBURBAN LOTS

Correspondence No. 3999/29.

IT is hereby notified for general information that under the provisions of the Land Act, 1933-1972 and the Regulations thereunder governing the leasing of Town and Suburban Lands the Honourable the Minister for Lands has approved the Reappraisal of the undermentioned lots as from the 1st January, 1977.

F. W. BYFIELD,
Under Secretary for Lands.

Town	Lot	Lease	Unimproved Capital Value		Lessee
			Previous	Reappraised	
			\$	\$	
Agnew	41	3117/3616	40-00	50-00	M. Alac
Agnew	108	3117/4070	40-00	50-00	G. Zorzut
Coolgardie	1 479	3117/3611	40-00	100-00	W. A. Robinson

Department of Lands and Surveys,
Perth, 12th November, 1976.

IT is hereby notified for general information that the Land Board has determined that the following application for land shall be granted:—

- Lot 981, to Tony Alexander Ness, of 18 Anderson Street, Port Hedland, W.A.
- Lot 1630, the southern portion containing about 4 046m², to Gunther Broeckel and Ann Veronica Broeckel, both of 70 Green Place, South Hedland, W.A.
- Lot 2477, to Raymond Edwards and Delores Edwards, both of 69 Anderson Street, Port Hedland, W.A.
- Lot 2478, to Raymond Thomas Malcolm and Margaret Anne Malcolm, both of C/- P.O. Box 282, Port Hedland, W.A.
- Lot 2493, to Frank Ranclaud, of C/- P.O. Box 578, Port Hedland, W.A.
- Lot 2494, to Elja Construction Pty. Ltd., of 9 Bayman Street, Port Hedland, W.A.
- Lot 2497, to Herbert Seeberger and Fay Andrea Seeberger, both of 2 Parker Street, South Hedland, W.A.
- Lot 2500, to Robert Anthony Hargroves, of 11 Logue Court, South Hedland, W.A.
- Lot 3265, to Clyde Joseph Bettsworth, of C/- P.O. Box 2098, South Hedland, W.A.
- Lot 3820, to Harris and Drew of C/- P.O. Box 2016, South Hedland, W.A.
- Lot 3821, to Brian Edward Rothnie, of C/- Bell Freightlines, Port Hedland, W.A.

F. W. BYFIELD,
Under Secretary for Lands.

LOCAL GOVERNMENT ACT, 1960-1976.

Department of Lands and Surveys,
Perth, 12th November, 1976.

IT is hereby declared that, pursuant to the resolution of the City of Stirling, passed at a meeting of the Council held on or about March 16, 1976, the undermentioned lands have been set apart, taken, or resumed under section 17 of the Public Works Act, 1902, for the purpose of a new road, that is to say:—

Stirling.

2631/76, MRD. 41/365-A (MR1062).

Road No. 10648 (Brady Street—Widening of part). The whole of Lots 2 (Land Titles Office Plan 5993) 1 (Land Titles Office Plan 9617) and 10 (Land Titles Office Diagram 48085) of Perthshire Location Aq.

3188 square metres being resumed from Perthshire Location Aq.

(Notice of Intention to Resume gazetted January 9, 1976.)

(Public Plan Perth 2000 11.29.)

IT is hereby declared that, pursuant to the resolution of the Town of Albany, passed at a meeting of the Council held on or about 23rd June, 1972, the undermentioned lands have been set apart, taken, or resumed under section 17 of the Public Works Act, 1902, for the purpose of a new road, that is to say:—

Albany.

1224/71 (R.5169).

Road No. 15550 (North Road (i) (a)—Extension). A strip of land, varying in width, leaving the eastern terminus of the present road at the south-eastern corner of Lot 90 of Plantagenet Location 177 and extending, as surveyed, southeastward along the southern boundaries of Lots 89 and 88 of the said Location to and along the southern boundaries of Lots 58, 57, 56, 55 and 54, onwards along the southern boundaries of Lots 53 and 52 of the said Location and Lots 1 and 54, onwards along the southern boundaries of Lots 4, 5 and 6 of Location 227 and Location 230, part of Location 176, Lots 21, 20, 19, 18, onwards along the southern boundaries of Lots 63 and 55, onwards along the southern

boundaries of Lots 56, 59, all of Location 176, Location 4996 (Reserve No. 938), Lots 44, 43, 42 and 41 of Location 221 and portion of that Location and through Albany Lot 835 as delineated and coloured dark brown on Original Plan 12473 and onwards, along the southern boundary of Lot 70, onwards to and along the southern boundaries of Lots 1, 2, 3, 36, 37, 38, 25, 26, 7, 29, 30, onwards along the southern boundaries of Lots 83, 44, 45, 11, 12, 30, 15, 16, 14, 19, 46, 48, 50 and 18, to the western side of Campbell Road.

(b) A strip of land, varying in width, leaving the western terminus of the present road at a line in prolongation southerly of the eastern side of William Street and extending as surveyed along the northern boundaries of Albany Suburban Lot 271 and Albany Lot 989 to a line in prolongation northward of the western boundary of the last mentioned Lot.

(ii) Widenings of part. Those portions of Albany Lots 989, 813 (Reserve No. 31700) 1235 (Reserve No. 31567), Albany Suburban Lots 279 (Reserve No. 5162), 280, 4, 5, 176, 89, 180, 88, 183, 87, 186 and 86 (Reserve No. 23110), Drain Reserves, Plantagenet Locations 4996 (Reserve No. 938) and 4743 as delineated and coloured dark and mid brown on Original Plan 12473.

Road No. 14059 (Sanford Road) (i) Extension. A strip of land varying in width, leaving the northern terminus of the present road at a line in prolongation northwestward of the northeastern boundary of Albany Suburban Lot 1 and extending, as surveyed, northeastward along the northwestern boundaries of Lots 10, 11, 12 and 13 of Suburban Lot 2, Lots 14 and 15 of Location 816, Locations 815 and 814, Suburban Lot 4, Location 1003 (Reserve No. 20788) and again Suburban Lot 4 to terminate at the southwestern side of North Road (Road No. 15550).

(ii) Widening of Part. Those portions of Drain Reserve and Albany Lot 813 (Reserve No. 31700) as delineated and coloured dark brown on Original Plan 12473.

Road No. 15710 (Pioneer Road). (i) A strip of land, varying in width, commencing at the south-eastern side of North Road (Road No. 15550) at the northwestern corner of Albany Suburban Lot 279 (Reserve No. 5162) and extending as surveyed southeastward along the southwestern boundary of the said Suburban Lot 279 to terminate at a line in prolongation southwesterly of the southernmost southeastern boundary of that Suburban Lot.

(ii) Widening of part. That portion of Albany Suburban Lot 279 (Reserve No. 5162) as delineated and coloured dark brown on Original Plan 12473.

Reserve Nos. 938, 5162, 23110, 31567 and 31700 are hereby reduced by 850 square metres, 1128 square metres, 889 square metres, 974 square metres and 410 square metres respectively.

3642 square metres being resumed from Albany Lot 835.

76 square metres being resumed from Albany Lot 989.

749 square metres being resumed from Albany Suburban Lot 4.

769 square metres being resumed from Albany Suburban Lot 5.

895 square metres being resumed from Plantagenet Location 4743.

(Public Plans A12-4 and A13-4.)

IT is hereby declared that, pursuant to the resolution of the Town of East Fremantle, passed at a meeting of the Council held on or about September 16, 1974, the undermentioned lands have been set apart, taken, or resumed under section 17 of the Public Works Act, 1902, for the purpose of a new road, that is to say:—

East Fremantle.

2796/75 MRD. 430/74 (MR1060).

Road No. 780 (Canning Highway—Widening of part). Those portions of Swan Locations 176, 212, 297 and 646 as delineated and coloured dark brown on Original Plan 13845.

50 square metres being resumed from Swan Location 176.

57 square metres being resumed from Swan Location 212.

74 square metres being resumed from Swan Location 297.

178 square metres being resumed from Swan Location 646.

(Notice of Intention to Resume gazetted 3rd September, 1976.)

(Public Plans Perth 2000 34/08.14 and 34/08.15)

IT is hereby declared that, pursuant to the resolution of the Town of Gosnells, passed at a meeting of the Council held on or about August 22, 1975, the undermentioned lands have been set apart, taken, or resumed under section 17 of the Public Works Act, 1902, for the purpose of a new road, that is to say:—

Gosnells.

2375/75 (R.5207).

Road No. 11470 (Lewis Road—Widening of Part). Those portions of lot 6 of Canning Location 1246 (Land Title Office Diagram 21346) and lots 12 and 13 of Location 15 (Land Titles Office Plan 24800) as delineated and coloured dark brown on Lands and Surveys Diagram 81729.

589 square metres being resumed from Canning Location 1246.

1 088 square metres being resumed from Canning Location 15.

(Notice of Intention to Resume published December 12, 1975.)

(Public Plans K65-4 and K49-4.)

IT is hereby declared that, pursuant to the resolution of the Shire of Bridgetown-Greenbushes, passed at a meeting of the Council held on or about July 16, 1951, the undermentioned lands have been set apart, taken, or resumed under section 17 of the Public Works Act, 1902, for the purpose of a new road, that is to say:—

BRIDGETOWN-GREENBUSHES.

6212/96, V6 (R.5215).

Road No. 2520 (Winnijup Road—Widening of part). That portion of State Forest No. 30 as delineated and coloured dark brown on Lands and Surveys Diagram 65596.

The area of State Forest No. 30 is hereby reduced by 771 square metres accordingly.

(Public Plan 439B/40 F1.)

IT is hereby declared that, pursuant to the resolution of the Shire of Exmouth, passed at a meeting of the Council held on or about 10th September, 1974, the undermentioned lands have been set apart, taken, or resumed under section 17 of the Public Works Act, 1902, for the purpose of a new road, that is to say:—

Exmouth.

3109/71 (R.5217).

Road No. 14849 (Reid Street): (i) Deviation of part. A strip of land, varying in width, leaving the southwestern side of the present road within vacant Crown land, and extending as delineated and coloured dark brown on Original Plan 13546 southeasterly through the said crown land to rejoin the western side of the present road within that crown land.

(ii) Extension. A strip of land, varying in width, leaving the southeastern terminus of the present road and extending as surveyed and as delineated and coloured dark brown on Original Plan 13546 southeasterly and easterly through vacant Crown land to terminate at the western side of Murat Road. Road No. 15708 a strip of land varying in width, commencing at the northeastern side of Reid Street (Road No. 14849) and extending as delineated and coloured dark brown on Original Plan 13546 northeasterly through vacant Crown land to terminate at the southern boundary of Exmouth Lot 850.

(Public Plan Exmouth Townsite, Sheet 2.)

IT is hereby declared that, pursuant to the resolution of the Shire of Boddington, passed at a meeting of the Council held on or about September 9, 1976, the undermentioned lands have been set apart, taken, or resumed under section 17 of the Public Works Act, 1902, for the purpose of a new road, that is to say:—

Boddington.

494/36, V.2 (R.5214).

Road No. 9923 (Widening of part). A strip of land, 60.35 metres wide, commencing at a line in prolongation southerly of the eastern boundary of the northern severance of Williams Location 3082 and extending, as surveyed, generally westward along the southern boundaries of the said severance to terminate at a line in prolongation southward of the western boundary of that severance. (Public Plan 379D/40 BC-4.)

IT is hereby declared that, pursuant to the resolution of the Shire of Greenough, passed at a meeting of the Council held on or about January 4, 1972, the undermentioned lands have been set apart, taken, or resumed under section 17 of the Public Works Act, 1902, for the purpose of a new road, that is to say:—

Greenough.

12277/09 (R.5213).

Road No. 15707 (Abattoir Road). A strip of land 20 metres wide, widening at its commencement and terminus, commencing at the northern side of Road No. 2260 and extending as delineated and coloured dark brown on Original Plan 13802 northward through Victoria Locations 1698 and 1815 to terminate at the southeastern side of Road No. 353.

7 507 square metres being resumed from Victoria Location 1698.

3 647 square metres being resumed from Victoria Location 1815.

(Public Plan 126A/40 C1.)

IT is hereby declared that, pursuant to the resolution of the Shire of Greenough, passed at a meeting of the Council held on or about June 20, 1975, the undermentioned lands have been set apart, taken, or resumed under section 17 of the Public Works Act, 1902, for the purpose of a new road, that is to say:—

Greenough.

1789/75 (R.5216).

Road No. 1993 (Narra Tarra Moonyoonooka Road. (i) Widening of parts). Those portions of Narra Tarra Estate Lots 25 and 26, Victoria Location 5818 and Reserve No. 893 as delineated and coloured dark brown on Original Plan 13796.

(ii) Deviation of part. A strip of land, varying in width, leaving the southwestern side of the present road within Victoria Location 6988 and extending as delineated and coloured dark brown on Original Plan 13796 southerly through portion of the said location to terminate at the northern boundary of Location 1326.

(iii) Addition. A strip of land, varying in width commencing at a southern terminus of the present road at the northern boundary of Victoria Location 1326 and extending as delineated and coloured dark brown on Original Plan 13796 southerly through part of the said location to terminate at the northern boundary of Location 622.

(iv) Deviation of part. Those portions of Victoria Locations 2272 and 6988 as delineated and coloured dark brown on Original Plan 13796.

(v) Deviation of part. A strip of land, varying in width, leaving the southeastern side of the present road within Narra Tarra Estate Lot 26 and extending as delineated and coloured dark brown on Original Plan 13796 southerly through part of the said lot to rejoin the northeastern side of the present road within that lot.

The area of Reserve No. 893 is hereby reduced by 3 205 square metres accordingly.

3 019 square metres being resumed from Narra Tarra Estate Lot 25.

8 112 square metres being resumed from Narra Tarra Estate Lot 26.

7 009 square metres being resumed from Victoria Location 1326.

3 603 square metres being resumed from Victoria Location 2722.

1 633 square metres being resumed from Victoria Location 5818.

3 313 square metres being resumed from Victoria Location 6988.

(Public Plans 126A/40 and 157D/40.)

IT is hereby declared that, pursuant to the resolution of the Shires of Mandurah and Rockingham, passed at a meeting of the Council held on or about August 19, 1975 and October 22, 1974, respectively, the undermentioned lands have been set apart, taken, or resumed under section 17 of the Public Works Act, 1902, for the purpose of a new road, that is to say:—

Mandurah and Rockingham.

759/76 MRD.190/75 and 473/74 (MR1064).

Road No. 6104 (Widening of part). Those portions of Cockburn Sound Location 16 as delineated and coloured dark brown on Original Plans 13827 and 13826 and Lands and Surveys Diagram 81961.

Road No. 10984 (Widening of part). Those portions of Cockburn Sound Location 16 as delineated and coloured dark brown on Original Plans 13826 and 13825.

11.563 3 hectares being resumed from Cockburn Sound Location 16.

(Notices of Intention to Resume gazetted May 21, 1976 and October 8, 1976.)

(Public Plans R185-4, R201-4, R217-4, R233-4, R249-4, R232 and R248.)

IT is hereby declared that, pursuant to the resolution of the Shire of Merredin, passed at a meeting of the Council held on or about August 17, 1976, the undermentioned lands have been set apart, taken, or resumed under section 17 of the Public Works Act, 1902, for the purpose of a new road, that is to say:—

Merredin.

2121/68 (R.5208).

Road No. 15701 (Fifth Street). (i) A strip of land, 30.18 metres wide, commencing at the northern side of Princess Street and extending, as surveyed, northward along the western boundary of vacant Crown land, and Merredin Lot 983 and portion Lot 710 to terminate at a line in prolongation westward of the northern boundary of the said lot 983.

(ii) Widening of part. The whole of the vacant Crown land abutting the southern and south-western boundaries of Merredin Lot 983.

(Public Plan Merredin 36.37.)

IT is hereby declared that, pursuant to the resolution of the Shire of Northam, passed at a meeting of the Council held on or about 30th March, 1965, and 20th November, 1974, the undermentioned lands have been set apart, taken, or resumed under section 17 of the Public Works Act, 1902, for the purpose of a new road, that is to say:—

Northam.

1127/64 (R.1877).

Road No. 14938 (Heaton Avenue). A strip of land, 20.12 metres wide, commencing at the south-western side of Peel Terrace and extending as delineated and coloured dark brown on Original Plan 13813 southwestward to and through Northam Town lots 36, 35, 34, 33, 32 and 31 to the north-eastern side of Nind Street then recommencing at the southwestern side of Nind Street and extending as delineated and coloured dark brown on Original Plan 13813 to and through lots 30, 29, 28, 27, 26 and 25 to terminate at the northeastern side of Grey Street.

607 square metres being resumed from Northam Town Lot 36.

607 square metres being resumed from Northam Town Lot 35.

607 square metres being resumed from Northam Town Lot 34.

607 square metres being resumed from Northam Town Lot 33.

607 square metres being resumed from Northam Town Lot 32.

503 square metres being resumed from Northam Town Lot 31.

526 square metres being resumed from Northam Town Lot 30.

607 square metres being resumed from Northam Town Lot 29.

610 square metres being resumed from Northam Town Lot 28.

656 square metres being resumed from Northam Town Lot 27.

546 square metres being resumed from Northam Town Lot 26.

651 square metres being resumed from Northam Town Lot 25.

(Public Plan Northam Townsite, Sheet 5.)

IT is hereby declared that, pursuant to the resolution of the Shire of Swan, passed at a meeting of the Council held on or about November 11, 1974, the undermentioned lands have been set apart, taken, or resumed under section 17 of the Public Works Act, 1902, for the purpose of a new road, that is to say:—

Swan

3355/75 (MR1058), MRD.441/74.

Road No. 14 (Great Northern Highway—Widening of part). Those portions of Lot 1 of Swan Location 15 (Land Titles Office Plan 1236) and Lots 3 (Land Titles Office Diagram 3736) and 148 (Land Titles Office Plan 3052) of Swan Location 7, as delineated and coloured dark brown on Lands and Surveys Diagram 81981.

46 square metres being resumed from Swan Location 7.

36 square metres being resumed from Swan Location 15.

(Notice of Intention to Resume gazetted October 1, 1976.)

(Public Plan Perth 2000 21.32, 22.32.)

IT is hereby declared that, pursuant to the resolution of the Shire of Westonia, passed at a meeting of the Council held on or about July 21, 1976, the undermentioned lands have been set apart, taken, or resumed under section 17 of the Public Works Act, 1902, for the purpose of a new road, that is to say:—

Westonia.

1715/26 (R.5211).

Road No. 15704. A strip of land, 40 metres wide, commencing at the western boundary of Yilgarn Location 381 (Reserve No. 19209) and extending eastward, inside and along the northern boundary of the said Location 381 to terminate at the western boundary of Location 380.

The area of Reserve No. 19209 is hereby reduced by approximately 6.920 2 hectares accordingly.

(Public Plan 54/80E4.)

And whereas His Excellency the Governor has declared that the said lands have been set apart, taken, or resumed for the purpose of the said roads, and that plans of the said lands might be inspected at the Department of Lands and Surveys, Perth, it is hereby notified that the lands described above are roads within the meaning of the Local Government Act, 1960-1976, subject to the provisions of the said Act.

Dated this 9th day of November, 1976.

By Order of His Excellency,

K. A. RIDGE,
Minister for Lands.

BUSH FIRES ACT, 1954.

Shire of Busselton.

Notice to all Owners and/or Occupiers of Land in the Shire of Busselton.

PURSUANT to the power contained in section 33 of the above Act, you are hereby required on or before the 22nd day of December, 1976, to remove from the land owned or occupied by you all inflammable material, or to clear firebreaks in accordance with the following, and thereafter to maintain the land or the firebreaks clear of all inflammable material up to and including the 31st day of March, 1977:—

(a) Rural land (all other than that within a townsite or within an area subdivided for residential purposes).

1. You shall clear of all inflammable material firebreaks at least 2 metres wide:

(a) immediately inside all external boundaries of the land and also immediately surrounding all buildings and/or haystacks situated on the land; and

(b) not more than 100 metres and not less than 20 metres from the perimeter of all buildings and/or haystacks or groups of buildings and/or haystacks situated on the land; and

(c) where the area of the land exceeds 121 hectares additional firebreaks so as to divide the land into areas of not more than 121 hectares which are completely surrounded with a firebreak; and

2. You shall clear of all inflammable material firebreaks at least 3 metres wide so as to completely surround the perimeter of land occupied by drums used for the storage of inflammable liquid whether the drums contain inflammable liquid or not, including any land on which ramps for holding the drums are constructed. You shall also clear of all inflammable material all the land within the firebreaks required by this paragraph; and

(b) Urban Land (all land within a townsite or within any other area subdivided for residential purposes).

1. You shall—

(a) where the area of the land is 2 024 sq. metres or less remove all inflammable material on the land from the whole of the land; and

(b) where the area of the land exceeds 2 024 sq. metres, clear of all inflammable material firebreaks at least 2 metres wide immediately inside all external boundaries of the land and also immediately surrounding all buildings and/or haystacks or groups of buildings and/or haystacks situated on the land.

If it is considered for any reason to be impractical to clear firebreaks as required by this notice, you may apply to the council or its duly authorised officer not later than the 8th day of December, 1976, for permission to provide firebreaks in alternative positions or to take alternative action to abate fire hazards on the land. If permission is not granted by the Council or its duly authorised officer, you shall comply with the requirements of this notice. If the requirements of this notice are carried out by burning, such burning must be in

accordance with the relevant provisions of the Bush Fires Act.

By order of the Council,

P. S. HOLGATE,
Shire Clerk.

BUSH FIRES ACT, 1954.

(Section 33.)

Notice to all Owners and/or Occupiers of Land in the Shire of Mandurah.

PURSUANT to the powers contained in section 33 of the above Act, you are hereby required on or before the 30th day of November, 1976, to remove from the land owned or occupied by you, all inflammable material, or to clear firebreaks in accordance with the following and thereafter to maintain the land or the firebreaks clear of inflammable material up to and including the 15th day of April, 1977.

1. Where the area of the land is one half of one acre or less, you shall remove all inflammable material from the whole of the land.

2. Where the area of the land exceeds one half of one acre you shall clear of all bush and other inflammable material, firebreaks—

(a) at least ten feet wide immediately inside all external boundaries of the land; and

(b) at least fifty feet wide immediately surrounding any drum or drums situated on the land which are normally used for storage of fuel, whether they contain fuel or not, and also immediately surrounding all buildings, haystacks and fuel ramps situated on the land.

The firebreaks shall be properly ploughed, with the soil turned completely over, and all bush, grass, debris, etc., cleared off the said break, or all bush, grass and all other inflammable materials shall be completely removed from the break by other means. The break shall be constructed under or through all intervening fences, in order that a continuous break is established.

If it is considered to be impracticable for any reason to clear firebreaks as required by this notice, you may apply to the Council or its duly authorised officer not later than the 30th November, 1976, for permission to provide firebreaks in alternative positions on the land. If permission is not granted by the Council or its duly authorised officer, you shall comply with the requirements of this notice.

Failure to comply with this order could result in prosecution. No further notice shall be given and the penalty for non-compliance is a fine of not less \$10, nor more than \$200, and a person in default is also liable, whether prosecuted or not, to pay the cost of performing the work directed in this notice, if it is not carried out by the owner or occupier by the date required by this notice. If the requirements of this notice are carried out by burning, such burning must be carried out in accordance with section 18 (2) of the Bush Fires Act.

By Order of the Council,

K. W. DONOHUE,
Shire Clerk.

TOWN PLANNING AND DEVELOPMENT ACT, 1928 (AS AMENDED).

Advertisement of Approved Town Planning Scheme.

Shire of Albany Town Planning Scheme No. 2 (Location 366).

T.P.B. 853/5/4/4.

IT is hereby notified for public information, in accordance with section 7 of the Town Planning and Development Act, 1928 (as amended) that the Minister for Urban Development and Town Planning approved the Shire of Albany Town Planning Scheme No. 2 on the 26th October, 1976, the Scheme Text of which is published as a schedule annexed hereto.

M. H. HOOD,
President.

F. P. JAGO,
Shire Clerk.

Schedule.

SHIRE OF ALBANY TOWN PLANNING
SCHEME No. 2.

Scheme Text.

THE Albany Shire Council under and by virtue of the powers conferred upon it in that behalf by the Town Planning and Development Act, 1928 (as amended) hereby makes the following Town Planning Scheme for the purpose of:—

- (a) Setting aside land for future public use as reserves.
- (b) Controlling land development.
- (c) Improvements to streets.

PART I.—PRELIMINARY.

1.1 This Town Planning Scheme may be cited as the Shire of Albany Town Planning Scheme No. 2 (Location 366) hereinafter called "the Scheme" and shall come into operation on the publication of notice of the Minister's final approval thereof in the *Government Gazette*.

1.2 The Scheme shall apply to the whole of the land set out in the maps forming part of the Scheme; (being the whole of Plantagenet Location 366).

1.3 The Scheme is complementary to, and is not a substitute for, the Shire of Albany Town Planning Scheme No. 1.

1.4 No previously published Planning Scheme is revoked as a result of the coming into force of the Scheme herein described.

1.5 The responsible authority for carrying out the Scheme is the Council of the Shire of Albany (hereinafter referred to as the Council).

1.6 Part I.—Preliminary.

Part II.—Reserved Land.

Part III.—General Provisions.

Part IV.—Finance and Administration.

PART II.—RESERVED LAND.

Reservation of Land and Development Thereof.

2.1 (a) Land set aside under this Scheme for the purposes of a reservation is deemed to be reserved for the purposes indicated on the Scheme Map.

(b) Except as otherwise provided in this Part a person shall not carry out any development on land reserved under this Scheme, other than the erection of a boundary fence without first applying for and obtaining the written approval of the Council.

(c) In giving its approval the Council shall have regard to the ultimate purpose intended for the reserve and shall in the case of land reserved for the purposes of a public authority confer with that authority before giving its approval.

(d) No provision of this Part shall prevent the continued use of land for the use of which it was being lawfully used immediately prior to the Scheme having the force of law, or the repair and maintenance, for which the prior consent in writing of the Council has been obtained, of buildings or works lawfully existing on the land.

2.2 (a) Where a Council refuses approval for the development of land reserved under the Scheme on the ground that the land is reserved for public purposes, or grants approval subject to conditions that are unacceptable to the applicant, the owner of the land may, if the land is injuriously affected thereby, claim compensation for such injurious affection.

(b) Claims for such compensation shall be lodged at the office of the Council not later than six months after the date of the decision of the Council refusing approval or granting it subject to conditions that are unacceptable to the applicant.

(c) In lieu of paying compensation, the Council may purchase or exchange the land affected by such decision of the Council at a price not exceeding the value of the land at the time of refusal of approval or of the grant of approval subject to conditions that are unacceptable to the applicant.

PART III.—GENERAL PROVISIONS.

3.1 Land Required for Streets: Land required for streets and walkways shall be acquired by purchase, exchange, or resumption, as soon as possible after the Scheme shall come in operation.

3.2 Subdivision of Existing Lots:

All applications for subdivision within the area of the Scheme must conform with the layout shown on the Scheme Map.

Where, in order to subdivide land in accordance with the layout shown on the Scheme map, the agreement of more than one owner is required, Council must be satisfied that all owners of the subject land are in agreement with the application.

3.3 Provision of Services: Notwithstanding anything elsewhere contained within this section or shown on the Scheme map, no application for subdivision the result of which is to create a lot having an area less than 2 000 square metres will be considered unless and until such lot or lots are capable of being connected to a scheme of reticulated sewerage, meeting the requirements of the Public Works Department.

3.4 Approval of Development: For all development for which a building licence is required under the provisions of the Uniform Building By-Laws 1974, the Council's prior written approval to commence development is also required.

The application shall contain the following particulars:—

- (a) The full name and address of the applicant.
- (b) A description of the land and the particulars of the Certificate of Title.
- (c) The names, addresses and signatures of the registered proprietors and all other persons having an interest in the land and the nature of their interest.
- (d) The nature of the applicants interest in the land.
- (e) The purpose for which the applicant desires to use the land.
- (f) The nature of the building or buildings and other improvements on the land.
- (g) The nature of the buildings and other improvements the applicant desires to construct on or make to the land.
- (h) Floor plans, sections and elevations of any proposed buildings and a location plan for the purpose of identifying the site.

The Council may grant its approval with or without conditions, or may refuse to grant its approval to the application to commence development. In considering any such application the Council shall have regard to the objectives of this Scheme and any other matters related to the orderly and proper planning of the Scheme area.

If the Council shall have granted its approval to commence development, subject to conditions and any conditions shall not be fulfilled or complied with, the Council may revoke its approval.

Development approval shall be valid for a period of 2 years from the time of approval after which time, if no development has taken place, the approval shall lapse and be of no further effect.

If the Council shall not within 60 days of the receipt by it, of any application to commence development have conveyed its decision to the applicant, the application shall be deemed to have been refused.

If a person shall have applied for approval to commence development and the Council shall have refused such approval or it shall have been deemed to have been refused or that such approval has been granted subject to conditions unacceptable to the applicant, he may appeal to the Minister for Urban Development and Town Planning in accordance with the provisions of the Act.

PART IV.—FINANCE AND ADMINISTRATION.

4.1 Disposal of Land: The Council may deal with or dispose of any land which it owns or which it has acquired pursuant to the provisions of the Scheme, in accordance with the Act and

in conformity with the provisions of the Scheme, and for such purpose may make such agreement with other owners as it deems fit.

4.2 Compensation: Claims for compensation by reason of the Scheme other than for the purpose of Part II shall be made not later than six months from the date on which notice of approval of the Scheme is published in the *Government Gazette*, except in the case of reserved land where the provisions of Part II apply.

4.3 Development of Public Open Space: Prior to approval of an application to subdivide land within the area of the Scheme, the applicant shall pay to the Council a sum representing 10% of the value of the subdivided land as assessed by a valuer of the State Department of Taxation and unless and until such sum is received by the Council, approval to subdivide shall not be granted. Moneys received by Council under this provision shall be placed in trust and utilised to purchase, develop, improve and maintain Public Open Space within the area of the Scheme.

4.4 Entry to Premises: The Council may by an authorised officer enter at all reasonable times any building or land for the purpose of ascertaining whether the provisions of the Scheme are being observed.

4.5 Penalties: Any person who fails to comply with any of the provisions of the Scheme is guilty of an offence and without prejudice to any other remedy given herein is liable to such penalties as are prescribed by the Act.

Adopted by resolution of the Council of the Shire of Albany at the Ordinary meeting of the Council held on the 19th day of February, 1976, and the seal of the Municipality was pursuant to that resolution, hereunto affixed in the presence of—

M. H. HOOD,
President.
F. P. JAGO,
Shire Clerk.

This Scheme Text is to be read in conjunction with the approved maps of the Scheme described in clause 1.6 of this Scheme and to which formal approval was given by the Hon. Minister for Town Planning on the 26th day of October, 1976.

Recommended—

DAVID CARR,
Chairman of the Town Planning Board.
Date: 25th October, 1976.

Approved—

E. C. RUSHTON,
Minister for Town Planning.
Date: 26th October, 1976.

TOWN PLANNING AND DEVELOPMENT ACT, 1928 (AS AMENDED).

Notice that a Town Planning Scheme Amendment has been Prepared and is Available for Inspection.

City of Fremantle Town Planning Scheme
No. 2—Amendment No. 62.

T.P.B. 853/2/5/4, Pt. 62.

NOTICE is hereby given that the Council of the City of Fremantle in pursuance of its powers under the Town Planning and Development Act, 1928 (as amended) has prepared a Town Planning Scheme amendment for the purpose of amending the Scheme Text by adding to Part V, General Provisions, Clause 5.17 Town Model, so that Council may require, where it considers it necessary to evaluate an application for development or re-development of land, a scale model of the proposal clearly showing particular features of the development, including design, location of buildings, car parks and landscaped areas.

All plans and documents setting out and explaining the amendment have been deposited at Council Offices, Fremantle and will be open for inspection without charge during the hours of 8.30 or 5.00 p.m. on all days of the week except Saturdays, Sundays and Public Holidays until and including the 14th February, 1977.

The plans and documents have also been deposited at the office of the Town Planning Department, Perth and will similarly be open for inspection for the same period between the hours of 10 a.m. and 4 p.m.

Any person who desires to make a submission on the amendment should make the submission in writing in the form prescribed by the regulations and lodge it with the Town Clerk, City of Fremantle, P.O. Box 807, Fremantle, W.A. 6160, on or before the 14th February, 1977.

S. W. PARKS,
Town Clerk.

TOWN PLANNING AND DEVELOPMENT ACT, 1928 (AS AMENDED).

Notice that a Town Planning Scheme Amendment has been Prepared and is Available for Inspection.

City of Melville Town Planning Scheme
No. 2—Amendment No's 92 and 100.

T.P.B. 853/2/17/5, Pts. 92 and 100.

NOTICE is hereby given that the Council of the City of Melville in pursuance of its powers under the Town Planning and Development Act, 1928 (as amended) has prepared Town Planning Scheme amendments for the purpose of rezoning land as follows:—

Amendment No. 92—A portion of Swan Location 73, corner of Marmion and Thorn Streets from "Local Shopping" to "General Residential 4" as depicted on the amending plan No. 18 AE-76TP adopted by Council on the 28th day of September, 1976.

Amendment No. 100—Lots 115 to 121 North Lake Road, Lots 139 to 150 Berkshire Place, Lots 131 to 135, Tamworth Way and Lots 136 to 138 and Lots 155 to 160 Piercy Way, Kardinya, from "General Residential 4" to "Single Residential 4" as depicted on the amending plan No. 11 A3-76TP adopted by Council on the 13th day of April, 1976.

All plans and documents setting out and explaining the amendments have been deposited at Council Offices, Almondbury Road, Ardross and will be open for inspection without charge during the hours of 9.00 a.m. to 4.00 p.m. on all days of the week except Saturdays, Sundays and Public Holidays until and including the 3rd December, 1976.

The plans and documents have also been deposited at the office of the Town Planning Department, Perth and will be similarly be open for inspection for the same period between the hours of 10 a.m. and 4 p.m.

Any person who desires to make a submission on the amendments should make the submission in writing in the form prescribed by the regulations and lodge it with the Town Clerk, City of Melville, P.O. Box 130, Applecross, W.A. 6153, on or before the 3rd December, 1976.

RALPH H. FARDON,
Town Clerk.

TOWN PLANNING AND DEVELOPMENT ACT, 1928 (AS AMENDED).

Advertisement of Approved Town Planning Scheme Amendment.

City of Subiaco Town Planning Scheme
No. 1—Amendment No. 1.

T.P.B. 853/2/12/2, Pt. 1.

IT is hereby notified for public information, in accordance with section 7 of the Town Planning and Development Act, 1928 (as amended), that the Minister for Urban Development and Town Planning approved the City of Subiaco Town Planning Scheme Amendment on the 5th November, 1976 for the purpose of rezoning Lots 19 and 20, Perth Suburban Lot 314, Hilda Street, Shenton Park, from Residential R 25 to Residential R 100 so as to permit the erection of Aged Persons' Housing.

E. H. PARKER,
Mayor.
J. F. R. MCGEOUGH,
Town Clerk.

**TOWN PLANNING AND DEVELOPMENT
ACT, 1928 (AS AMENDED).**

**Advertisement of Approved Town Planning
Scheme Amendment.**

Town of Canning Town Planning Scheme
No. 16—Amendment No. 58.

T.P.B. 853/2/16/18, Pt. 42.

IT is hereby notified for public information, in accordance with Section 7 of the Town Planning and Development Act, 1928 (as amended), that the Minister for Urban Development and Town Planning approved the Town of Canning Town Planning Scheme Amendment on the 5th November, 1976 for the purpose of rezoning Lot 225, Pt. Lot 1133 and Pt. Lot 1134, Canning Location 25, Leach Highway from "General Residential Class 4" to "Single Residential Class 3" as depicted on the amending Plan No. 76.1 adopted by Council on the 27th day of January, 1976 and approved by the Minister for Urban Development and Town Planning.

E. CLARK,
Mayor.
N. I. DAWKINS,
Town Clerk.

**TOWN PLANNING AND DEVELOPMENT
ACT, 1928 (AS AMENDED).**

Notice that a Town Planning Scheme Amendment has been Prepared and is Available for Inspection.

Town of Canning Town Planning Scheme
No. 16—Amendment No. 84.

T.P.B. 853/2/16/18, Pt. 84.

NOTICE is hereby given that the Canning Town Council in pursuance of its powers under the Town Planning and Development Act, 1928 (as amended) has prepared a Town Planning Scheme amendment for the purpose of rezoning Lots 11 and 12, on the corner of Welshpool Road and Norman Street, Welshpool from "Single Residential Class 2" to "Special Business—Health Centre".

All plans and documents setting out and explaining the amendment have been deposited at Council Offices, 1317 Albany Highway, Cannington and will be open for inspection without charge during the hours of 9.00 a.m. to 4.00 p.m. on all days of the week except Saturdays, Sundays and Public Holidays until and including the 13th December, 1976.

The plans and documents have also been deposited at the office of the Town Planning Department, Perth and will similarly be open for inspection for the same period between the hours of 10 a.m. and 4 p.m.

Any person who desires to make a submission on the amendment should make the submission in writing in the form prescribed by the regulations and lodge it with the Town Clerk, Town of Canning, 1317 Albany Highway, Cannington, 6107, on or before the 13th December, 1976.

N. I. DAWKINS,
Town Clerk.

**TOWN PLANNING AND DEVELOPMENT
ACT, 1928 (AS AMENDED).**

**Advertisement of Approved Town Planning Scheme
Amendment.**

Town of Claremont Town Planning Scheme—
Amendment No. 41.

T.P.B. 853/2/2/1, Pt. 38.

IT is hereby notified for public information, in accordance with section 7 of the Town Planning and Development Act, 1928 (as amended), that the Minister for Urban Development and Town Planning approved the Town of Claremont Town Planning Scheme Amendment on the 2nd November, 1976 for the purpose of amending the Scheme Text by adding immediately after the table SINGLE RESIDENTIAL ZONE S.R.3 (GROUP HOUSES) the passage—

Providing that on the lots described in the Schedule hereunder the minimum setback from front and rear boundaries for Patio and Terrace Houses may be reduced 6.0 m and 3.0 m respectively.

The Schedule.

Lots 29 and 30 of P229 and P228 and Lots 31 to 34 inclusive of P228, Elliott Road.

R. E. PACKINGTON,
Mayor.

D. E. JEFFERYS,
Town Clerk.

**TOWN PLANNING AND DEVELOPMENT
ACT, 1928 (AS AMENDED).**

**Advertisement of Approved Town Planning Scheme
Amendment.**

Town of Cockburn District Zoning Scheme No. 1—
Amendment Nos. 43 and 46.

T.P.B. 853/2/23/5, Pts. 43 and 46.

IT is hereby notified for public information, in accordance with section 7 of the Town Planning and Development Act, 1928 (as amended), that the Minister for Urban Development and Town Planning approved the Town of Cockburn Town Planning Scheme Amendments on the 5th November, 1976 for the purpose of amending the Scheme as follows:—

Amendment No. 43—Amending the Scheme Text by deleting the figures shown against the Maximum Plot Ratio and Maximum Site Coverage in Appendix VII RESIDENTIAL TABLE and inserting:

As for Uniform Building By-laws.

Amendment No. 46—rezoning Pt. Lot 10 Redmond Road, Hamilton Hill from Residential to Place of Public Assembly (Worship).

A. M. THOMAS,
Mayor.

A. J. ARMAREGO,
Town Clerk.

**TOWN PLANNING AND DEVELOPMENT
ACT, 1928 (AS AMENDED).**

Notice that a Town Planning Scheme Amendment has been Prepared and is Available for Inspection.

Town of Cockburn District Zoning Scheme No. 1—
Amendment No. 49.

T.P.B. 853/2/23/5, Pt. 49.

NOTICE is hereby given that the Cockburn Town Council in pursuance of its powers under the Town Planning and Development Act, 1928 (as amended) has prepared a Town Planning Scheme amendment for the purpose of rezoning a portion of Lot 116, Galian Way, from "Residential" to "Multi-Residential" as depicted on the amending plan No. 12.43 adopted by Council on the 14th day of September, 1976.

All plans and documents setting out and explaining the amendment have been deposited at Council Offices, 5 Boyd Crescent, Hamilton Hill and will be open for inspection without charge during the hours of 9.00 a.m. to 4.00 p.m. on all days of the week except Saturdays, Sundays and Public Holidays until and including the 3rd December, 1976.

The plans and documents have also been deposited at the office of the Town Planning Department, Perth and will similarly be open for inspection for the same period between the hours of 10 a.m. and 4 p.m.

Any person who desires to make a submission on the amendment should make the submission in writing in the form prescribed by the regulations and lodge it with the Town Clerk, Town of Cockburn, P.O. Box 21, Hamilton Hill. W.A. 6163, on or before the 3rd December, 1976.

A. J. ARMAREGO,
Town Clerk.

**TOWN PLANNING AND DEVELOPMENT
ACT, 1928 (AS AMENDED).**

Notice that a Town Planning Scheme Amendment has been Prepared and is Available for Inspection.

Shire of Armadale-Kelmscott Town Planning Scheme No. 1—Amendment No. 69.

T.P.B. 853/2/22/1, Pt. 69.

NOTICE is hereby given that the Armadale-Kelmscott Shire Council in pursuance of its powers under the Town Planning and Development Act, 1928 (as amended) has prepared a Town Planning Scheme amendment for the purpose of rezoning a portion of Lots 31 and 32, Sexty Street, Armadale, from "Single Residential S.R.2A" to "G.R.4" as depicted on the amending plan adopted by Council on the 21st day of June, 1976.

All plans and documents setting out and explaining the amendment have been deposited at Council Offices, Jull Street, Armadale and will be open for inspection without charge during the hours of 9.00 a.m. to 4.00 p.m. on all days of the week except Saturdays, Sundays and Public Holidays until and including the 14th February, 1977.

The plans and documents have also been deposited at the office of the Town Planning Department, Perth and will similarly be open for inspection for the same period between the hours of 10 a.m. and 4 p.m.

Any person who desires to make a submission on the amendment should make the submission in writing in the form prescribed by the regulations and lodge it with the Shire Clerk, Shire of Armadale-Kelmscott, P.O. Box 69, Armadale, W.A. 6112, on or before the 14th February, 1977.

A. E. RASMUSSEN,
Shire Clerk.

**TOWN PLANNING AND DEVELOPMENT
ACT, 1928 (AS AMENDED).**

Notice that a Town Planning Scheme Amendment has been Prepared and is Available for Inspection.

Shire of Augusta-Margaret River Town Planning Scheme No. 2 Margaret River Townsite—Amendment No. 2.

T.P.B. 853/6/3/10, Pt. 2.

NOTICE is hereby given that the Augusta-Margaret River Shire Council in pursuance of its powers under the Town Planning and Development Act, 1928 (as amended) has prepared a Town Planning Scheme amendment for the purpose of rezoning a portion of Sussex Location 2151, east of the Drive-In Theatre and Georgette Drive, Margaret River from "Rural" to "Residential" as depicted on the amending plan adopted by Council on the 12th day of August, 1976.

All plans and documents setting out and explaining the amendment have been deposited at Council Offices, Margaret River and will be open for inspection without charge during the hours of 9.00 a.m. to 5.00 p.m. on all days of the week except Saturdays, Sundays and Public Holidays until and including the 13th December, 1976.

The plans and documents have also been deposited at the office of the Town Planning Department, Perth and will similarly be open for inspection for the same period between the hours of 10 a.m. and 4 p.m.

Any person who desires to make a submission on the amendment should make the submission in writing in the form prescribed by the regulations and lodge it with the Shire Clerk, Shire of Augusta-Margaret River, P.O. Box 61, Margaret River, W.A. 6285, on or before the 13th December, 1976.

J. D. REIDY-CROFTS,
Shire Clerk.

**TOWN PLANNING AND DEVELOPMENT
ACT, 1928 (AS AMENDED).**

Notice that a Town Planning Scheme Amendment has been Prepared and is Available for Inspection.

Shire of Kalamunda District Town Planning Scheme—Amendment No. 26.

T.P.B. 853/2/24/13, Pt. 26.

NOTICE is hereby given that the Kalamunda Shire Council in pursuance of its powers under the Town Planning and Development Act, 1928 (as amended) has prepared a Town Planning Scheme amendment for the purpose of rezoning Lot 8, Swan Location 1122 and Lots 3 and Pt. Lot 22 of Swan Locations 1122, 1123 and 1124 West Terrace, Forrestfield from "Rural" to "Residential 'B'" as depicted on the amending plan No. 17 adopted by Council on the 13th day of September, 1976.

All plans and documents setting out and explaining the amendment have been deposited at Council Offices, Canning Road, Kalamunda and will be open for inspection without charge during the hours of 9.00 a.m. to 4.30 p.m. on all days of the week except Saturdays, Sundays and Public Holidays until and including the 3rd December, 1976.

The plans and documents have also been deposited at the office of the Town Planning Department, Perth and will similarly be open for inspection for the same period between the hours of 10 a.m. and 4 p.m.

Any person who desires to make a submission on the amendment should make the submission in writing in the form prescribed by the regulations and lodge it with the Shire Clerk, Shire of Kalamunda, P.O. Box 42, Kalamunda, W.A. 6076, on or before the 3rd December, 1976.

L. F. O'MEARA,
Shire Clerk.

**TOWN PLANNING AND DEVELOPMENT
ACT, 1928 (AS AMENDED).**

Notice that a Town Planning Scheme Amendment has been Prepared and is Available for Inspection.

Shire of Rockingham Town Planning Scheme No. 1 Amendment No. 32.

T.P.B. 853/2/28/1, Pt. 32.

NOTICE is hereby given that the Rockingham Shire Council in pursuance of its powers under the Town Planning and Development Act, 1928 (as amended) has prepared a Town Planning Scheme amendment for the purpose of:

- (i) rezoning Lot 61, Simpson Avenue from Residential G.R.5 to Residential Special, and
- (ii) amending the Scheme Text by adding after Clause 5.20 (vii) a new clause to read: "5.20 (viii) Lot 61, Simpson Avenue, zoned 'Residential Special' for any purpose other than Medical and Para-Medical including Radiology and Dental."

All plans and documents setting out and explaining the amendment have been deposited at Council Offices, Council Avenue, Rockingham and will be open for inspection without charge during the hours of 9.00 a.m. to 4.00 p.m. on all days of the week except Saturdays, Sundays and Public Holidays until and including the 3rd December, 1976.

The plans and documents have also been deposited at the office of the Town Planning Department, Perth and will similarly be open for inspection for the same period between the hours of 10 a.m. and 4 p.m.

Any person who desires to make a submission on the amendment should make the submission in writing in the form prescribed by the regulations and lodge it with the Shire Clerk, Shire of Rockingham, P.O. Box 42, Rockingham, W.A. 6168, on or before the 3rd December, 1976.

D. J. CUTHBERTSON,
Shire Clerk.

TOWN PLANNING AND DEVELOPMENT
ACT, 1928 (AS AMENDED).

Advertisement of Approved Town Planning
Scheme Amendment.

Shire of Serpentine-Jarrahdale Town Planning
Scheme No. 1—Amendment No. 1.

T.P.B. 853/2/29/1 Pt. 1.

IT is hereby notified for public information, in accordance with Section 7 of the Town Planning and Development Act, 1928 (as amended), that the Minister for Urban Development and Town Planning approved the Shire of Serpentine-Jarrahdale Town Planning Scheme Amendment on the 5th November, 1976 for the purpose of amending the Scheme Text by introducing a new Zone 'Special Rural Zone' with General Provisions which will relate to land within this zone as set out in the Schedule annexed hereto.

H. C. KENTISH,
President.
R. R. FLETCHER,
Shire Clerk.

Schedule.

SHIRE OF SERPENTINE-JARRAHDAL
TOWN PLANNING SCHEME No. 1
AMENDMENT No. 1.

THE Shire of Serpentine-Jarrahdale under and by virtue of the powers conferred upon it in that behalf by the Town Planning & Development Act, 1928 (As Amended) and the Metropolitan Region Town Planning Scheme Act, 1959 (As Amended) hereby amends its Town Planning scheme as follows:

1. By adding to the list of zones in the legend to the scheme map a new zone 'Special Rural Zone' and against it a coloured notation to indicate land which is included within that zone under the scheme, such notations being coloured green with a brown border.

2. By (i) deleting the word two and number (2) on line one of clause 3.2 of part III and substituting the word three and the number (3) and (ii) adding to the list of zones under clause 3.2 of part III an additional zone Special Rural and (iii) by inserting in Table No. 1 (Zoning Table) an additional vertical column to provide for an additional zone, entitled Special Rural Zone and (iv) by inserting the words 'For permitted uses see appendix A opposite the use classes, such that by reference to appendix A the uses that are permitted (P) are only permitted subject to special approval of Council (SP) or are not permitted (x) may be ascertained.

3. By adding a new clause under Part V after clause 5.3 as follows:

5.4 Special Rural Zone: the following provisions shall apply specifically to all land included in the special rural zone in addition to any provisions which are more generally applicable to such land under this scheme—

- (a) The objective of the Special Rural Zone is to select areas within the rural areas wherein closer subdivision will be permitted to provide for such uses as hobby farms, horse breeding, rural residential retreats, intensive agriculture including market gardens and viticulture and also to make provision for retention of the rural landscape and amenity in a manner consistent with the orderly and proper planning of such areas.
- (b) The provisions for controlling subdivision, land uses and development relating to specific Special Rural Zones will be as laid down in the appendix A to the scheme and future subdivisions will accord with the plan of subdivision for the specified area referred to in the Schedule and such Plan of subdivision shall form part of the Scheme.

Before making provision for a Special Rural Zone, Council will prepare, or require the owner(s) of the land to prepare a submission support-

ing the creation of the Special Rural Zone and such submission shall include:—

- (i) A statement as to the purpose of intent for which the zone is being created.
 - (ii) The reasons for selecting the particular area the subject of the proposed zone with particular reference as to how this relates to the Council's Rural Planning Strategy.
 - (iii) A plan or plans showing contours at such intervals as to adequately depict the land form of the area and physical features such as existing buildings, rock outcrops, trees or groups of trees, lakes, rivers, creeks, swamps, orchards, wells and significant improvements.
 - (iv) Information regarding the method whereby it is proposed to provide a potable water supply to each lot.
 - (v) The proposed staging of the subdivision and development and the criteria to be met before successive stages are implemented.
- (c) The scheme provisions for a specific Special Rural Zone shall include a plan of subdivision showing:
- (i) The proposed ultimate subdivision including lot sizes and dimensions.
 - (ii) Areas to be set aside for Public Open Space, pedestrian accessways, horse trails, community facilities etc., as may be considered appropriate.
 - (iii) Those physical features it is intended to conserve.
 - (iv) The proposed staging of the subdivision where relevant.
- (d) In addition to the Plan of subdivision, the scheme provision for a specific special rural zone shall specify:
- (i) The facilities which the purchasers of the lots will be required to provide (e.g. their own potable water supply liquid and solid waste disposal system etc).
 - (ii) Proposals for the control of land uses and development which will ensure that the purpose of intent of the zone and the rural environment and amenities are not impaired.
 - (iii) Any special provisions appropriate to secure the objectives of the zone.
- (e) In addition to a building licence, the Councils prior approval to commence development is required for all development including a private dwelling house and such application shall be made in the form of Form 1 to the Metropolitan Region Scheme and be subject to the provisions of clause 5.4 of this scheme.
- (f) Notwithstanding the provisions of the Uniform Building Bylaws:
- (i) Not more than one private dwelling house or duplex shall be erected on each lot.
 - (ii) No dwelling house or duplex shall be constructed in a Special Rural Zone that has an internal floor area of less than 110 m² or is constructed of materials that are not acceptable to Council.

- (g) The Council may, by notice served upon individual landowners or upon a subdivider of land within this zone require the preservation of specified trees or groups of trees and thereafter no landowner or subdivider shall cut, remove or otherwise destroy any tree or trees so specified unless the Council rescinds the notice or order.
- (h) In addition to such other provisions of the Scheme as may affect it, any land which is included in a Special Rural Zone shall be subject to those provisions as may be specifically set out against it in Appendix A entitled Special Rural Zone—Provisions relating to Specified Areas as set out under Appendix A to the Scheme.
- (i) Notwithstanding the provisions of the Scheme and what may be shown in the Plan of subdivision specified in Appendix A the Town Planning Board after consultation with the Local Authority may approve a minor varia-

tion to the subdivisional design but further breakdown of the lots so created shall be deemed to be contrary to the provisions of the Scheme.

- (j) Notwithstanding section 358 of the Local Government Act 1960-1973 (As Amended) the owners of the land shall be responsible for the total cost of construction of a standard crossing to their land.
- (k) No lot shall display a sign hoarding or billboard other than one advertising activities conducted on site without the written consent of Council.

Such signs shall not exceed 0.2 m in area.

4. By adding an Appendix A to the scheme text entitled:

Special Rural Zone—Provisions relating to Specified Areas: In the form of a Schedule with two columns (a) and (b) such that the specified area is identified under column (a) and the provisions which refer specifically to that area are set out under column (b).

METROPOLITAN REGION SCHEME.

Notice of Amendment.

File 823/2/17/2; Amendment No. 149/15.

1. Notice is hereby given in accordance with the provisions of Clause 15 of the Metropolitan Region Scheme that the Metropolitan Region Planning Authority on 6th October, 1976 resolved to amend the Metropolitan Region Scheme by transferring that area shown stippled in the accompanying schedule from the Reservation for Parks and Recreation to the Urban Zone.

2. And please note that any person who feels aggrieved by the Urban zoning of the land that has been released from the Reservation for Parks and Recreation may appeal to the Minister for Urban Development and Town Planning against the resolution of the Authority by lodging with him within thirty (30) days of this notice, a notice of appeal in the form prescribed.

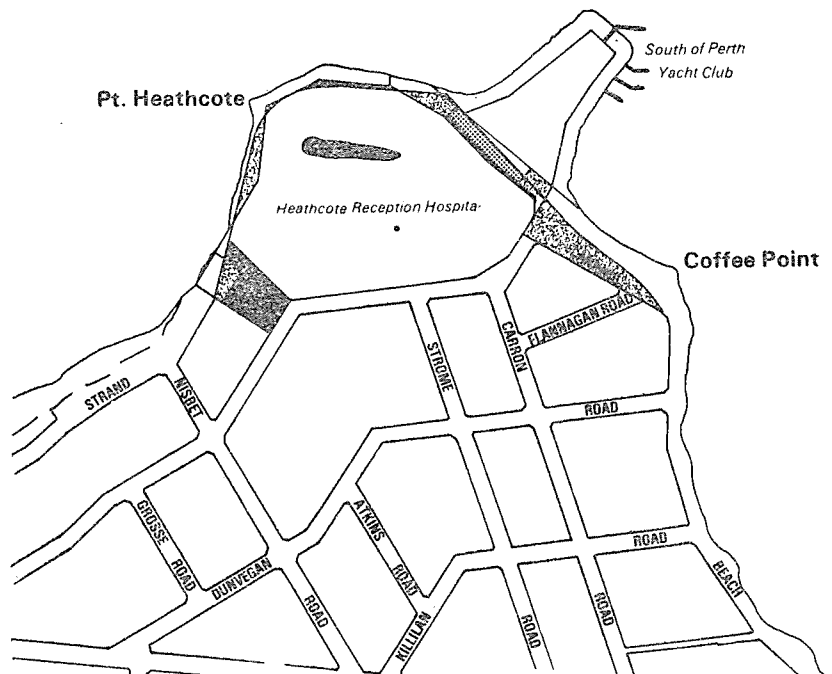
H. R. P. DAVID,

Secretary, Metropolitan Region Planning Authority.

Schedule.

SWAN

RIVER



PARKS & RECREATION



PUBLIC PURPOSES (HOSPITAL)



URBAN

REPORT N° 1105

APPENDIX 'A'

AMENDMENT TO PART OF
METROPOLITAN REGION
SCHEME MAP N° 16

PUBLIC WORKS DEPARTMENT

Tenders, closing at Perth at 2.30 p.m. on the dates mentioned hereunder are invited for the following works.

Tenders are to be addressed to "The Hon. Minister for Works, c/o Contract Office, Public Works Department, corner King's Park Road and Havelock Street, West Perth", and are to be endorsed "Tender".

The highest, lowest, or any tender will not necessarily be accepted.

Contract No.	Project	Closing Date	Conditions now Available at
20366	Rangeway (Geraldton), Allendale (Geraldton), Bluff Pt. (Geraldton), Geraldton Primary Schools—Dental Therapy Units 'All-or-any'	16/11/76	P.W.D., West Perth P.W.D. (A.D.), Geraldton
20367	Donnybrook District High School—Dental Therapy Unit	16/11/76	P.W.D., West Perth P.W.D. (A.D.), Bunbury
20368	Carey Park (Bunbury), South Bunbury and Busselton Primary Schools—Dental Therapy Units 'All-or-any'	16/11/76	P.W.D., West Perth P.W.D. (A.D.), Bunbury
20369	Norseman District High Dental Therapy Unit	16/11/76	P.W.D., West Perth P.W.D. (A.D.), Kalgoorlie
20370	Esperance Primary School—Dental Therapy Unit	16/11/76	P.W.D., West Perth P.W.D. (A.D.), Kalgoorlie
20371	Manjimup Primary School—Dental Therapy Units	16/11/76	P.W.D., West Perth P.W.D. (A.D.), Bunbury
20372	Albany Central, Spencer Park (Albany), Yakamia (Albany) Mt. Barker Primary Schools—Dental Therapy Units 'All-or-any'	16/11/76	P.W.D., West Perth P.W.D. (A.D.), Albany
20373	West Kambalda Nursing Post—Mechanical Services	16/11/76	P.W.D., West Perth P.W.D. (A.D.), Kalgoorlie
20375	Lancelin Water Supply—Construction of 200 m ³ Tank on a 15 m Stand	16/11/76	P.W.D., West Perth
20376	Geraldton Technical School—Stage 1—Contract A—Kitchen Equipment	16/11/76	P.W.D., West Perth
20377	Churchland Teachers College—Stage 3—Music and Drama Block—Mechanical Services	16/11/76	P.W.D., West Perth
20378	Window Cleaning—Government Building (Metro Area) January 4th, 1977 to January 3rd, 1978	7/12/76	P.W.D., West Perth
20379	Merredin Senior High School—Repairs and Renovations	16/11/76	P.W.D., West Perth P.W.D. (A.D.), Merredin
20380	Laverton Hospital—Additions and Repairs and Renovations—Electrical Installation	16/11/76	P.W.D., West Perth P.W.D. (A.D.), Kalgoorlie
20381	Harvey Hospital—New Ward Wing and Alterations—Electrical Installation	16/11/76	P.W.D., West Perth P.W.D. (A.D.), Bunbury
20382	West Kambalda Nursing Post—Electrical Installation	16/11/76	P.W.D., West Perth P.W.D. (A.D.), Kalgoorlie
20383	Churchlands Teachers College—Stage 3—Music and Drama Block—Electrical Installation	16/11/76	P.W.D., West Perth
20384**	Pingelly Hospital—Alteration and Additions	23/11/76	P.W.D., West Perth P.W.D. (A.D.), Northam
20385	Salmon Gums Water Supply—Construction of 225 m ³ R.C.C. Roofed Tank	23/11/76	P.W.D., West Perth
20386	Perth Harbour and Light Department—Proposed New Building on Jetty No. 2 Barrack Street	23/11/76	P.W.D., West Perth
20387	Geraldton Technical School—Construction of a Waste Water Disposal Scheme	23/11/76	P.W.D., West Perth P.W.D., Water Supply Office—Geraldton
20388	Jurien Water Supply—Construction of 4 500 m ³ Reinforced Concrete Circular Roofed Tank	23/11/76	P.W.D., West Perth
20389	Kununurra District High School—New Classrooms	30/11/76	P.W.D., West Perth P.W.D. (A.D.), Pt. Hedland
20390	Rockingham Beach Primary School—Upgrading—Electrical Installation	23/11/76	P.W.D., West Perth
20391	North Morley Primary School—Additions—6 Classrooms and Siteworks for Library	23/11/76	P.W.D., West Perth
20392	Merredin—CWS Quarters at No. 4 Pump. Station—Repairs and Renovations	23/11/76	P.W.D., West Perth P.W.D. (A.D.), Merredin
20393	Kalannie Water Supply—Construction of 200 m ³ Tank on 12 m Stand	23/11/76	P.W.D., West Perth
20394	Quinns Rock Water Supply—Construction of 2 250 m ³ Reinforced Concrete Circular Roofed Tank	23/11/76	P.W.D., West Perth
20395	Pingelly Hospital—Fire Alarm—Installation	23/11/76	P.W.D., West Perth
20396	Pingelly Hospital—Electrical Installation	23/11/76	P.W.D., West Perth P.W.D. (A.D.), Northam
20397	Morley High School—Stage 5B + Extras—Electrical Installation	16/11/76	P.W.D., West Perth
20398	Pinjarra Primary School—Upgrading of Administration Area & Staffroom	23/11/76	P.W.D., West Perth P.W.D. (A.D.), Bunbury
20399	Albany Technical School—Additional Workshop	23/11/76	P.W.D., West Perth P.W.D. (A.D.), Albany
20400	Stoneville Hillston Farm School—New Metal Workshop	16/11/76	P.W.D., West Perth
20401	Pingelly Hospital—Alterations and Additions—Mechanical Engineering Services	23/11/76	P.W.D., West Perth
20402	Northam P.W.D. Water Supply Office—Air Conditioning Service	30/11/76	P.W.D., West Perth
20403	Laverton Hospital—Repairs and Renovations—Mechanical Services	30/11/76	P.W.D., West Perth P.W.D. (A.D.), Kalgoorlie
20404	Bunbury Police Station—New Interview Rooms....	30/11/76	P.W.D., West Perth P.W.D. (A.D.), Bunbury
20405	Geraldton Senior High School—New Domestic Water and Fire Services	30/11/76	P.W.D., West Perth P.W.D. (A.D.), Geraldton
20406	Westfield Park Primary School—2 Classroom Additions	23/11/76	P.W.D., West Perth
20407	Pinjarra Hospital—Alterations and Additions	30/11/76	P.W.D., West Perth P.W.D. (A.D.), Bunbury
20408	Harvey Hospital—New Ward Wing—Alterations to outpatients facilities—Mechanical Services	30/11/76	P.W.D., West Perth P.W.D. (A.D.), Bunbury

PUBLIC WORKS DEPARTMENT—*continued*

Contract No.	Project	Closing Date	Conditions now Available at
20409*	Churchlands Teachers College—Stage 8—Administration Ext'n and HT Switchroom—Erection	30/11/76	P.W.D., West Perth
20410	Albany Technical School—Additional Workshop—Electrical Installation 1975	30/11/76	P.W.D., West Perth P.W.D. (A.D.), Albany
20411	Hollywood High School—Classroom Additions and Extras—Electrical Installation	23/11/76	P.W.D., West Perth
20412	Mundaring Primary School—4 Classroom Additions—Brick and Iron Construction	23/11/76	P.W.D., West Perth
20413 Elect.	W.A. Art Gallery—Registration of Tenderers for Electrical and	30/11/76	P.W.D., West Perth
20414 Mech.	Mechanical Sub-contracts		
20415	Churchlands Teachers College—Administration Extensions—Stage 8 Service Lift	30/11/76	P.W.D., West Perth
20416	Balga Technical School Mortar Trades Workshop—Electrical Installation	30/11/76	P.W.D. West Perth
20417†	Perth Medical Centre Podium Ward Block—Rainwater Disposal System Doc. 16.7	7/12/76	P.W.D., West Perth
20418	Bentley Technical School Block "D" Additions—Electrical Installation	30/11/76	P.W.D., West Perth
20419	Midland Technical School Carpentry and Joinery Workshop—Electrical Installation	30/11/76	P.W.D., West Perth
20420	North Morley Primary School Additions 1976—Electrical Installation	30/11/76	P.W.D., West Perth
20421	Perth Medical Centre—Central Plant Building—Mech. 60.1.1 No. 4—Chilled Water Unit	7/12/76	P.W.D., West Perth
20422	Lockridge High School Stage 3 Additions—Electrical Installation	30/11/76	P.W.D., West Perth
20423	Churchlands Teachers College—Stage 8—Administration extension and H.T. Switchroom—Electrical Installation	30/11/76	P.W.D., West Perth
20424	Western Australian Art Gallery Site preparation—Excavation and sheet piping, etc.	30/11/76	P.W.D., West Perth
20425	Western Australian Art Gallery site preparation—Demolition and removal of existing buildings, etc.	30/11/76	P.W.D., West Perth
20426	Bunbury Regional Hospital—New Furniture Store	7/12/76	P.W.D., West Perth P.W.D., A.D., Bunbury
20427	†Fremantle Hospital—South Terrace Additions, Contract IIA—Groundworks Extension	30/11/76	P.W.D., West Perth
20428	Churchlands Primary Teachers College—Upgrading Electrical Reticulation	30/11/76	P.W.D., West Perth
20429	Fitzroy Agriculture Dept.—Transportable Kitchen	14/12/76	P.W.D., West Perth P.W.D., A.D., Derby

**Deposit \$150.

* \$100 deposit on Documents.

‡ Deposit on documents \$160.

† Deposit on documents \$20.

ACCEPTANCE OF TENDERS

Contract No.	Project	Contractor	Amount
			\$
20313	Perth Medical Centre—Podium and Ward Block—Plumbing Services (Sub-Basement to Basement)	Karlovsy Plumb. Pty. Ltd.	147 619
20326	Perth Medical Centre—Podium and Ward Block—Mechanical Services Electrical Installation Sub-Basement to Ground Floors Document 36.20.	Siemens Industries Ltd.	49 500
20346	Rockingham Beach Primary School—Upgrading	Compass Constructions	94 448
20342	South Fremantle High School—Additions—Stage 6	S. Geha and Co. Pty. Ltd.	98 400
20280	Perth Medical Centre—Podium and Ward Block Building—Mechanical 36.7—Medical Gases—Podium Floors B, 1 & 2	Western Gas (73)	137 005

T. J. LEWIS,
Under Secretary for Works.

PUBLIC WORKS ACT, 1902-1972.

Sale of Land.

P.V.O. 354/75 "C".

NOTICE is hereby given that His Excellency the Governor of Western Australia has authorised under Section 29 (7) of the Public Works Act 1902-1972 the sale by public auction or private contract of the Land hereinafter described, such land being no longer required for the work for which it was taken.

Land.

Portion of Swan Location 34 being Lot 8 on Diagram 40767 and being all the land in Certificate of Title Volume 426, Folio 121A.

Dated this 12th day of November, 1976.

T. J. LEWIS,
Under Secretary for Works.

RIGHTS IN WATER AND IRRIGATION ACT,
1914-1964.

PWWS. 399/63.

IT is hereby notified for general information that His Excellency the Governor in Council has approved of the appointment of Kenneth Tasman Cadée as a Commissioner to advise the Minister upon matters relating to the administration of this and any other Acts in force for the time being relating to irrigation and drainage and has cancelled the appointment of Joseph Mannix Carmody.

T. J. LEWIS,
Under Secretary for Works.

BUNBURY PORT AUTHORITY ACT,
1909-1967.

Notice.

PW. 1409/75.

WHEREAS it is enacted by section 20 of the Bunbury Port Authority Act, 1909-1967, that for the purpose of the Act the term "The Port" means so much of the Port of Bunbury as is contained within the boundaries described in the Schedule to the Act, or as altered from time to time by the Governor, and by the proviso that the Governor may, from time to time by notification in the *Government Gazette* alter the boundaries of the Port and whereas the Governor has from time to time altered boundaries of the Port and it is now deemed expedient further to alter the boundaries: Now therefore, His Excellency the Governor, acting with the advice and consent of the Executive Council and in exercise of the powers conferred upon him by the Act doth hereby alter

the boundaries as they at present exist by excluding from the Port; the area more particularly described and defined in the Schedule hereunder.

Dated this 9th day of November, 1976.

R. D. DAVIES,
Clerk of the Council.

Schedule.

Bunbury Lots 539 and 540 as surveyed and shown on Original Plan 13205.

Public Works Department,
Perth, 10th November, 1976.

H. & L. 94/62 "A".

HIS Excellency the Governor in Executive Council has been pleased to approve, in accordance with Section 4 of the Shipping and Pilotage Act 1967, of:—

- (1) the cancellation of the appointment of the following person as a Pilot for the Port of Dampier:—

Arthur Diack.

- (2) the appointment of the following person as a Pilot for the Port of Dampier:—

Owen Alfred Roberts.

- (3) the appointment of the following persons as Pilots for all Ports wherein pilotage is provided by the Harbour and Light Department—

David Clive Carman.

Patrick John Markham Eveleigh.

John Ivor Jones.

Alan Anthony Keane.

William Philip Spencer.

T. J. LEWIS,
Under Secretary for Works.

COUNTRY AREAS WATER SUPPLY ACT, 1947-1976.

Public Works Department,
Perth, 10th November, 1976.

HIS Excellency the Governor in Executive Council acting under the provisions of the Country Areas Water Supply Act, 1947-1976 and section 11 of the Interpretation Act, 1918-1975 has been pleased to make the regulations set forth in the Schedule hereunder to take effect on and from the 15th day of November, 1976.

T. J. LEWIS,
Under Secretary for Works.

Schedule.

Regulations.

1. These regulations may be cited as the Country Areas Water Supply (Clearing Licence) Regulations, 1976.

2. These regulations apply to and in relation to the land referred to in subsection (1) of section 12A.

3. In these regulations unless the contrary intention appears—

"Form" means a form in the Schedule;

"licence" means a clearing licence issued under section 12C;

"section" means a section of the Act;

"Schedule" means the schedule to these regulations;

"the Act" means the Country Areas Water Supply Act, 1947.

4. (1) An application for a licence shall be in the form of Form 1.

- (2) Where the land which is proposed to be cleared—

- (a) does not exceed 0.2 hectare; and

- (b) comprises the whole of the land in the ownership or occupation of the person who would otherwise be required to make application pursuant to subregulation (1) of this regulation,

that person shall be deemed to have been granted a licence pursuant to these regulations and is not required to make any application in respect thereof.

- (3) Where the land which is proposed to be cleared—

- (a) does not exceed 0.2 hectare; and

- (b) is required for the purpose of the erection of any building or other structure, but does not comprise the whole of the land in the ownership or occupation of the person who would otherwise be required to make application pursuant to subregulation (1) of this regulation,

that person may notify the Department in writing of his intention so to clear the land for that purpose and, if he is not notified in writing by the Department to the contrary within thirty days thereafter, shall be deemed to have been granted a licence pursuant to these regulations and is not required to make any further application in respect thereof.

SCHEDULE—continued

5. An application for the renewal of a licence shall be in the form of Form 3.
6. A licence shall be in the form of Form 2.
7. An application for the transfer of a licence shall be in the form of Form 4.
8. An application for the grant, renewal or transfer of a licence shall be made to the Under Secretary in writing signed by or on behalf of the applicant.
9. A renewal or transfer of a licence shall be endorsed on the licence.
10. An appeal to the Minister pursuant to section 12D—
 - (a) shall be lodged with the Department within 60 days after the date of the decision of the Under Secretary or within 60 days after the date on which the application is deemed to have been refused;
 - (b) shall be in writing signed by or on behalf of the appellant; and
 - (c) shall set out the grounds of the appeal and such other particulars as are necessary in support of the appeal.
11. A claim for compensation under Part IIA of the Act—
 - (a) shall be in the form of Form 5; and
 - (b) shall be lodged with the Department not later than 90 days after the date on which the claim for compensation arises.

Form 1.

Country Areas Water Supply Act, 1947-1976.

Country Areas Water Supply (Clearing Licence) Regulations, 1976.

APPLICATION FOR LICENCE.

(Please use Block Letters)

1.	Name and address of applicant.
2.	Description and location of land on which clearing is proposed (preferably accompanied by a sketch giving information required in items 2, 3 and 4 of this application).	Lot, Location Certificate of Title or Lease No. Total area of Holding hectares Area of Holding already cleared hectares Present use of cleared land Pasture hectares Crop hectares Orchard hectares Other, Name hectares
3.	The area to be cleared comprises an area of hectares
4.	Position on the holding of the proposed clearing (as shown coloured on the accompanying sketch).
5.	The licence is required for a period of
6.	Statement of purpose for which clearing is to be carried out.
7.	State in what manner and to what extent the holding will be injuriously affected if a licence is refused.
8.	Area of holding estimated to be unable to support crop or pasture because of salt seeps (if any) hectares.
9.	Additional information applicant considers important in support of application:

I/WE
 (Name)
 of
 (Address)

hereby apply for a licence under section 12C of the Country Areas Water Supply Act, 1947 in respect of that portion of land described above, of which I am the *owner/*occupier/*
 (state any other interest)

Signed by or on behalf of applicant.
 Date

*Delete whichever does not apply.

Form 2.

Country Areas Water Supply Act, 1947-1976.

Country Areas Water Supply (Clearing Licence) Regulations, 1976.

LICENCE TO CLEAR.

This is to certify that is the holder of a licence granted under Part IIA of the Country Areas Water Supply Act, 1947, to on the following land, namely

(description of land)

to the extent of
(area of land that may be cleared)

and in the portions shown on the plan annexed to this licence subject to the *following conditions/*the conditions set out in the annexure to this licence.

This licence is valid for a period of

Dated this day of 19.....

Under Secretary for Works.

*Delete whichever does not apply.

Form 3.

Country Areas Water Supply Act, 1947-1976.

Country Areas Water Supply (Clearing Licence) Regulations, 1976.

APPLICATION FOR RENEWAL OF LICENCE

1. I
(Name)

of
(Address)

being the holder of a licence granted under Part IIA of the Country Areas Water Supply Act, 1947 hereby apply to renew the licence issued to me under Part IIA of the Act in respect of

(describe land by reference to location, certificate of title, lease, etc.).

2. Renewal is required for a period of

3. The renewal of the licence is necessary for the following reasons:—

4. If the renewal of the licence is refused the land will be injuriously affected in the following manner:—

(give details)

Signed by or on behalf of applicant.

Form 4.

Country Areas Water Supply Act, 1947-1976.

Country Areas Water Supply (Clearing Licence) Regulations, 1976.

APPLICATION TO TRANSFER LICENCE

1. I,
(Name)

of
(Address)

being

(state the capacity of applicant, e.g. purchaser of land in respect of which a licence has been granted or a lessee, etc.)

hereby apply for the transfer of the licence issued in respect of

(describe land by reference to location, certificate of title, lease, etc.).

2. The transfer of the licence is necessary for the following reasons

3. If the transfer of the licence is refused the land will be injuriously affected in the following manner

Signed by or on behalf of applicant.

Form 5.

Country Areas Water Supply Act, 1947-1976.

Country Areas Water Supply (Clearing Licence) Regulations, 1976.

CLAIM FOR COMPENSATION

1. I,
 (Name)
 of
 (Address)
 being the *owner/*occupier (state other interest) of

 (describe land by reference to location, certificate of title, lease, etc.)
 whose application

 (state nature of application)
 has been *refused/*granted subject to conditions under Part IIA of the
 Country Areas Water Supply Act, 1947, hereby apply for compensation
 for injurious affection in respect of

 (describe land injuriously affected)
 by reason of the following—

 (state manner of injurious affection by attached statement if necessary)
 by virtue of which I claim the sum of dollars as compensation.
2. The following change/s have taken place in the *ownership/*occupation
 of the land

 (state any change or new interest in the land)
 since the date of the lodging of the application to

 (state nature of application originally made).
 Dated this day of 19.....

Signed by or on behalf of the claimant.

*Delete whichever does not apply.

P.V.O. 441/74

*Town Planning and Development Act, 1928-1973; Metropolitan Region Town Planning Scheme Act, 1959-1974;
 Public Works Act, 1902-1972*

LAND ACQUISITION

Metropolitan Region Planning Authority—Parks and Recreation—Alfred Cove

NOTICE is hereby given, and it is hereby declared, that the several pieces or parcels of land described in the Schedule hereto—being all in the Swan District—have, in pursuance of the written consent under the Metropolitan Region Town Planning Scheme Act, 1959-1974 and the Town Planning and Development Act, 1928-1973, and approval under the Public Works Act, 1902-1972 of His Excellency the Governor, acting by and with the advice of the Executive Council, dated the 9th day of November, 1976, been compulsorily taken and set apart for the purposes of the following public work, namely:—Metropolitan Region Planning Authority—Parks and Recreation—Alfred Cove.

And further notice is hereby given that the said pieces or parcels of land so taken and set apart are shown marked off on Plan P.W.D., W.A. 49952, which may be inspected at the Office of the Minister for Works, Perth. The additional information contained in the Schedule after the land descriptions is to define locality only and in no way derogates from the Transfer of Land Act description.

And it is hereby directed that the said lands shall vest in Metropolitan Region Planning Authority for an estate in fee simple in possession for the public work herein expressed, freed and discharged from all trusts, mortgages, charges, obligations, estates, interests, rights-of-way, or other easements whatsoever.

SCHEDULE

No. on Plan P.W.D., W.A. No. 49952	Owner or Reputed Owner	Description	Area
....	Melville Waters Nominees Pty. Ltd. Portion of Swan Location 74, being Lot 38 on Diagram 17693 and being all the land in Certificate of Title Volume 1185, Folio 585	1 254 6 ha

Certified correct this 25th day of October, 1976.

D. H. O'NEIL,
 Minister for Works

WALLACE KYLE,
 Governor in Executive Council.

Dated this 9th day of November, 1976.

State Energy Commission Act, 1945-1975; Public Works Act, 1902-1972

LAND ACQUISITION

State Energy Commission—330 kV Transmission Lines

NOTICE is hereby given, and it is hereby declared, that the several pieces or parcels of land described in the Schedule hereto—being all in the Canning District—have, in pursuance of the written consent under the State Energy Commission Act, 1945-1975 and approval under the Public Works Act, 1902-1972 of His Excellency the Governor, acting by and with the advice of the Executive Council, dated the 9th day of November, 1976, been compulsorily taken and set apart for the purposes of the following public work, namely:—State Energy Commission—330 kV Transmission Lines.

And further notice is hereby given that the said pieces or parcels of land so taken and set apart are shown marked off on Plan P.W.D., W.A. 49922, which may be inspected at the Office of the Minister for Works, Perth. The additional information contained in the Schedule after the land descriptions is to define locality only and in no way derogates from the Transfer of Land Act description.

And it is hereby directed that the said lands shall vest in State Energy Commission for an estate in fee simple in possession for the public work herein expressed, freed and discharged from all trusts, mortgages, charges, obligations, estates, interests, rights-of-way, or other easements whatsoever.

SCHEDULE

No. on Plan P.W.D., W.A. No. 49922	Owner or Reputed Owner	Description	Area
1	Newborough Pty. Ltd.	Portion of Canning Location 3, being that part of lot 52 on plan 11030 now contained in plan 10727 and being part of the land contained in Certificate of Title Volume 1391, Folio 472	7 462 m ²
2	Newborough Pty. Ltd.	Portion of Canning Location 3, being Lot 53 on Plan 11030 and being all the land in Certificate of Title Volume 1391, Folio 473	1·577 4 ha

Certified correct this 20th day of October, 1976.

D. H. O'NEIL,
Minister for Works.

WALLACE KYLE,
Governor in Executive Council.

Dated this 9th day of November, 1976.

Public Works Act, 1902-1972; State Energy Commission Act, 1945-1975

LAND ACQUISITION

State Energy Commission—330 kV Transmission Lines

NOTICE is hereby given, and it is hereby declared, that the several pieces or parcels of land described in the Schedule hereto—being all in the Swan District—have, in pursuance of the written consent under the State Energy Commission Act, 1945-1975 and approval under the Public Works Act, 1902-1972 of His Excellency the Governor, acting by and with the advice of the Executive Council, dated the 9th day of November, 1976, been compulsorily taken and set apart for the purposes of the following public work, namely:—State Energy Commission—330 kV Transmission Lines.

And further notice is hereby given that the said pieces or parcels of land so taken and set apart are shown marked off on Plan P.W.D., W.A. 49921, which may be inspected at the Office of the Minister for Works, Perth. The additional information contained in the Schedule after the land descriptions is to define locality only and in no way derogates from the Transfer of Land Act description.

And it is hereby directed that the said lands shall vest in State Energy Commission for an estate in fee simple in possession for the public work herein expressed, freed and discharged from all trusts, mortgages, charges, obligations, estates, interests, rights-of-way, or other easements whatsoever.

SCHEDULE

No. on Plan P.W.D., W.A. No. 49921	Owner or Reputed Owner	Description	Area
....	Swan Businessmen's Association (Inc.)	Portion of Swan Location 28, being Lot 526 on Plan 4684 and being all the land contained in Certificate of Title Volume 1286, Folio 959	4·057 0 ha

Certified correct this 20th day of October, 1976.

D. H. O'NEIL,
Minister for Works.

WALLACE KYLE,
Governor in Executive Council.

Dated this 9th day of November, 1976.

P.V.O. 247/70

Public Works Act, 1902–1972

LAND RESUMPTION

Hostel—Katanning (Department for Community Welfare)

NOTICE is hereby given, and it is hereby declared, that the several pieces or parcels of land described in the Schedule hereto—being all in the Kojonup District—have, in pursuance of the written approval and consent of His Excellency the Governor, acting by and with the advice of the Executive Council, dated the 9th day of November, 1976, been set apart, taken, or resumed for the purposes of the following public work, namely:—Hostel at Katanning (Department for Community Welfare).

And further notice is hereby given that the said pieces or parcels of land so set apart, taken, or resumed are marked off and more particularly described on Plan P.W.D., W.A. 49953, which may be inspected at the Office of the Minister for Works, Perth.

And it is hereby directed that the said lands shall vest in Her Majesty for an estate in fee simple in possession for the public work herein expressed, freed and discharged from all trusts, mortgages, charges, obligations, estates, interests, rights-of-way or other easements whatsoever.

SCHEDULE

No. on Plan P.W.D., W.A. No. 49953	Owner or Reputed Owner	Description	Area
....	John Stanley Sutherland (Registered Proprietor) Minister for Works (Purchaser under Contract of Sale)	Portion of Kojonup Location 189, being Lot 17 on Diagram 42529 and being part of the land in Certificate of Title Volume 218, Folio 192A	3·399 4 ha

Certified correct this 4th day of November, 1976.

D. H. O'NEIL,
Minister for Works.

WALLACE KYLE,
Governor in Executive Council.

Dated this 9th day of November, 1976.

P.V.O. 369/76

Local Government Act, 1960–1973; Public Works Act, 1902–1972

NOTICE OF INTENTION TO RESUME LAND

Shire of Bayswater—Road (Widening of Walter Road)

THE Minister for Works hereby gives notice in accordance with the provisions of Section 17 (2) of the Public Works Act, 1902–1972, that it is intended to take or resume under section 17 (1) of that Act, the pieces or parcels of land described in the Schedule hereto, and being all in the Swan District, for the purpose of the following public work, namely—Shire of Bayswater—Road (Widening of Walter Road), and that the said pieces or parcels of land are marked off on Plan P.W.D., W.A. 49944, which may be inspected at the Office of the Minister for Works, Perth. The additional information contained in the Schedule after the land descriptions is to define locality only and in no way derogates from the Transfer of Land Act description.

SCHEDULE

No. on Plan P.W.D., W.A. No. 49944	Owner or Reputed Owner	Occupier or Reputed Occupier	Description	Area (approx.)
....	Desmond Investments Pty. Ltd.	McInerney Ford Portion of Swan Location T, being that part of Lot 1156 on Plan 3401 as is more parti- cularly delineated and coloured green on Plan P.W.D., W.A. 49944 and being part of the land in Certificate of Title Volume 1427, Folio 805.	144 m ²

Dated this 12th day of November, 1976.

D. H. O'NEIL,
Minister for Works.

P.V.O. 454/76

Local Government Act, 1960-1973; Public Works Act, 1902-1972

NOTICE OF INTENTION TO RESUME LAND

Shire of Kalamunda—Road (Widening of Berkshire Road)

THE Minister for Works hereby gives notice in accordance with the provisions of section 17 (2) of the Public Works Act, 1902-1972, that it is intended to take or resume under section 17 (1) of that Act, the pieces or parcels of land described in the Schedule hereto, and being all in the Swan District, for the purpose of the following public work, namely—Shire of Kalamunda—Road (Widening of Berkshire Road), and that the said pieces or parcels of land are marked off on Plan P.W.D., W.A. 49945, which may be inspected at the Office of the Minister for Works, Perth. The additional information contained in the Schedule after the land descriptions is to define locality only and in no way derogates from the Transfer of Land Act description.

SCHEDULE

No. on Plan P.W.D., W.A. No. 49945	Owner or Reputed Owner	Occupier or Reputed Occupier	Description	Area (approx.)
....	Francesco Fragomeni F. Fragomeni Portion of Swan Location 28, being that part of Lot 561 on Plan 4684 (Sheet 1) as is more particularly delineated and coloured green on Plan P.W.D., W.A. 49945 and being part of the land in Certificate of Title Volume 1429, Folio 873	1 270 m ²

Dated this 12th day of November, 1976.

D. H. O'NEIL,
Minister for Works.*Main Roads Act, 1930-1972; Public Works Act, 1902-1972*

P.V.O. 586/76

NOTICE OF INTENTION TO RESUME LAND

Fremantle-Pinjarra Road—Drainage

THE Minister for Works hereby gives notice in accordance with the provisions of section 17 (2) of the Public Works Act, 1902-1972 that it is intended to take or resume under Section 17 (1) of that Act, the pieces or parcels of land described in the Schedule hereto, and being all in the Cockburn Sound District, for the purpose of the following public work, namely, Main Roads Department—Fremantle-Pinjarra Road—Drainage, and that the said pieces or parcels of land are marked off on Plan P.W.D., W.A., 48765, which may be inspected at the Office of the Minister for Works, Perth. The additional information contained in the Schedule after the land descriptions is to define locality only and in no way derogates from the Transfer of Land Act description.

SCHEDULE

No. on Plan P.W.D., W.A. No. 48765	Owner or Reputed Owner	Occupier or Reputed Occupier	Description	Area (approx.)
....	Milka Ukich M. Ukich Portion of Cockburn Sound Location 264, being that part of Lot 3 on Diagram 17425 now contained in Diagram 50631 and being part of the land in Certificate of Title Volume 1159, Folio 875	643 m ²

Dated this 12th day of November, 1976.

D. H. O'NEIL,
Minister for Works.*Main Roads Act, 1930-1974; Public Works Act, 1902-1972*

M.R.D. 901/73

NOTICE OF INTENTION TO TAKE OR RESUME LAND

THE Minister for Works hereby gives notice, in accordance with the provisions of Section 17(2) of the Public Works Act, 1902-1972, that it is intended to take or resume under Section 17(1) of that Act the pieces or parcels of land described in the Schedule hereto and being all in the Denmark District, for the purpose of the following public works namely, widening and realigning the Albany/Manjimup Road and that the said pieces or parcels of land are marked off on Plan M.R.D. W.A. 7301-101 which may be inspected at the office of the Commissioner of Main Roads, Waterloo Crescent, East Perth.

SCHEDULE

No.	Owner or Reputed Owner	Occupier or Reputed Occupier	Description	Area (approx.)
1	Thomas Frank Wolfe and Hersey Ada Wolfe	T. F. and H. A. Wolfe Portion of Plantagenet Location 2469 (Certificate of Title Volume 1103, Folio 111)	2.292 7 ha
2	Thomas Frank Wolfe and Hersey Ada Wolfe	T. F. and H. A. Wolfe Portion of Plantagenet Location 5416 (Certificate of Title Volume 1325, Folio 664)	7 797 m ²
3	Samuel Clifford Brenton and Jean Margaret Brenton	S. C. and J. M. Brenton Portion of Plantagenet Location 2094 (Certificate of Title Volume 1121, Folio 188)	7 526 m ²
4	Leslie Alfred Brenton	L. A. Brenton Portion of Plantagenet Location 4424 (Crown Lease 362/1965)	1.111 0 ha

Dated this 8th day of November, 1976,

W. J. ALLAN,
Secretary, Main Roads.

M.R.D. 42/181-A

Main Roads Act, 1930-1974 ; Public Works Act, 1902-1972

NOTICE OF INTENTION TO TAKE OR RESUME LAND

THE Minister for Works hereby gives notice, in accordance with the provisions of Section 17 (2) of the Public Works Act, 1902-1972, that it is intended to take or resume under Section 17 (1) of that Act the pieces or parcels of land described in the Schedule hereto and being all in the Victoria Plains District, for the purpose of the following public works namely, re-aligning Great Northern Highway, and that the said pieces or parcels of land are marked off on Plan M.R.D. W.A. 7508-34, which may be inspected at the office of the Commissioner of Main Roads, Waterloo Crescent, East Perth.

SCHEDULE

No.	Owner or Reputed Owner	Occupier or Reputed Occupier	Description	Area (approx.)
1	Waddington Pty. Ltd.	Waddington Pty. Ltd.	Portion of Melbourne Locations 920 and 934, being part of Lot M1316 (Certificate of Title Volume 1041, Folio 695)	1 229 m ²

Dated this 8th day of November, 1976.

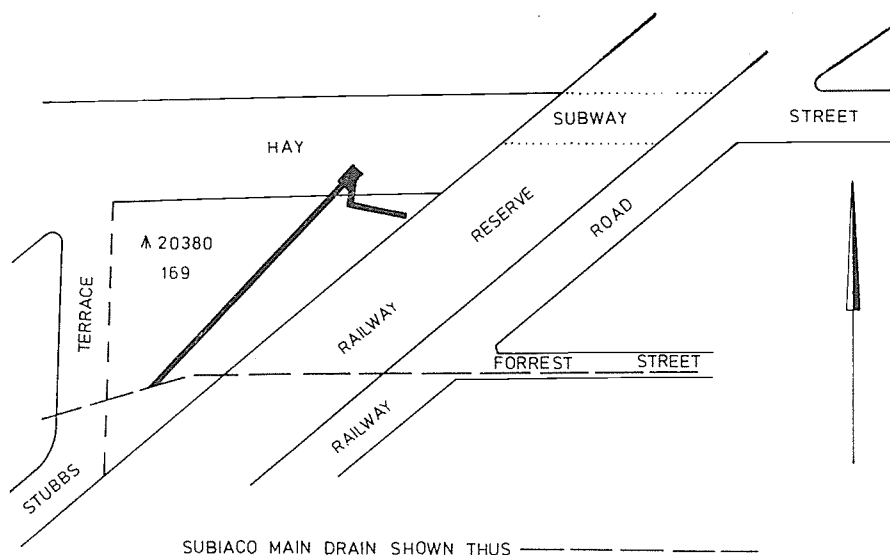
W. J. ALLAN,
Secretary, Main Roads.

METROPOLITAN WATER SUPPLY, SEWERAGE AND DRAINAGE BOARD.
Metropolitan Main Drainage.
CONSTITUTION.

M.W.B. 489453/76.

NOTICE is hereby given in pursuance of section 71c of the Metropolitan Water Supply, Sewerage and Drainage Act, 1909-1975 that the Board constitutes the Hay Street (Subway) Branch Drain as shown on the Plan in the Schedule hereunder as part of the Subiaco Metropolitan Main Drain,

SCHEDULE.



F. ARMSTRONG,
Acting General Manager.

METROPOLITAN WATER SUPPLY, SEWERAGE AND DRAINAGE BOARD.

Metropolitan Main Drainage.

Notice of Intention.

M.W.B. 488746/71.

NOTICE is hereby given, pursuant to section 20 of the Metropolitan Water Supply, Sewerage, and Drainage Act, 1909-1975, of the intention of the Board to undertake the construction and provision of the following works, namely:—

Modillion Avenue Main Drain and Portcullis Drive Branch Drain—Willetton.

Description of Proposed Works:

Work comprises:—

- (1) The construction of a compensating basin and the reconstruction of portion of the existing Modillion Avenue Main Drain. Reconstruction includes deepening and piping as required. Length of reconstruction is approximately 590 metres.
- (2) The construction of a compensating basin and a piped section of the Portcullis Drive Branch Drain approximately 1360 metres long.

Total length of drain to be constructed or improved in (1) and (2) above is approximately 1950 metres and is shown on plan M.W.B. 14149. All works to be complete with all necessary apparatus and things connected therewith.

The Localities in which the Proposed Works will be Constructed or Provided:

Portion of the Town of Canning within the postal district of Willetton.

The Purpose for which the Proposed Works are to be Constructed or Provided and the Parts of the Area which are Intended to be Served by the Works:

For the disposal of surplus water in that portion of the Town of Canning and the City of Melville within the boundary shown on plan M.W.B. 14149.

The Times when and the Place at which the Plans, Sections and Specifications may be Inspected:

At the office of the Board, corner of Kings Park Road and Havelock Street, West Perth, for one month on and after the 12th day of November, 1976, between the hours of 9 a.m. and 3.30 p.m.

F. ARMSTRONG,
Acting General Manager.

NOTE.

Sections 22 and 23 of the Metropolitan Water Supply, Sewerage, and Drainage Act, 1909-1975, provide that:

- (a) Any local authority or person interested may lodge a written objection with the Board against the construction or provision of the proposed works, within one month after the date of publication of the above notice.
- (b) If, after that month has expired, the objections lodged are not sufficient to require approval to be withheld and provided other requirements of the Act have been complied with the Governor may make an Order, to be notified in the *Gazette*, empowering the Board to undertake the construction of the proposed works.

METROPOLITAN WATER SUPPLY, SEWERAGE AND DRAINAGE BOARD.

Metropolitan Main Drainage.

Notice of Intention.

M.W.B. 487050/69.

NOTICE is hereby given, pursuant to section 20 of the Metropolitan Water Supply Sewerage and Drainage Act 1909-1975 of the intention of the Board to undertake the construction and provision of the following works, namely:—

Troy Street Branch Drain—Sections 2 and 3 Bayswater, Bassendean and Eden Hill.

Description of Proposed Works:

Works comprise:—

- (i) A piped and open drain approximately 2000 metres in length.

- (ii) Two open earth compensating basins all as shown on plan M.W.B. 10841.

Works to be complete with all apparatus and things connected therewith and will be carried out by contractors working under instructions from the Town of Bassendean's Consulting Engineer and to the overall satisfaction of this Board. The said drain and associated works will be constituted as a Metropolitan Main Drain in due course.

The Localities in which the Proposed Works will be Constructed or Provided:

Portion of the Town of Bassendean within the postal districts of Eden Hill, Bassendean and Bayswater.

The Purpose for which the Proposed Works are to be Constructed or Provided and the Parts of the Area which are Intended to be Served by the Works:

For the improved disposal of surplus water in that portion of the Town of Bassendean and Shire of Bayswater shown as the area to be served on plan M.W.B. 10841.

The Times when and Place at which the Plans, Sections and Specifications may be Inspected:

At the Office of the Board, corner of Kings Park Road and Havelock Street, West Perth for one month on and after the 12th day of November, 1976 between the hours of 9 a.m. and 3.30 p.m.

F. ARMSTRONG,
Acting General Manager.

NOTE.

Sections 22 and 23 of the Metropolitan Water Supply Sewerage and Drainage Act 1909-1975 provide that:—

- (a) Any local authority or person interested may lodge a written objection with the Board against the construction or provision of the proposed works, within one month after the date of publication of the above notice.
- (b) If, after that month has expired, the objections lodged are not sufficient to require approval to be withheld and provided other requirements of the Act have been complied with, the Governor may make an Order, to be notified in the *Gazette* empowering the Board to undertake the construction or provision of the proposed works.

SHIRE OF BROOME.

STATEMENT OF RECEIPTS AND PAYMENTS FOR THE YEAR ENDED 30th JUNE, 1976.

Receipts.		\$
Rates	104 823.34	
Licenses	451.10	
Government Grants and Recoups	337 646.82	
Income from Property	104 139.01	
Sanitation Charges	19 843.05	
Transfer from E/L Trading	123 843.32	
All Other Receipts	103 721.42	
Total Receipts	\$794 468.06	
Payments.		\$
Administration	38 770.25	
Membership Section	3 718.82	
Debt Service	238 283.29	
Public Works and Services	307 454.67	
Buildings	25 550.67	
Health Services	33 880.58	
Vermis Services	174.68	
Bushfire Control	238.74	
Building Control	625.00	
Cemetery Maintenance	856.82	
Purchase of Plant and Tools	67 403.22	
Donations and Grants	1 988.66	
Other Works and Services	649.06	
All Other Expenditure	242 561.27	
Total Payments	\$962 155.73	

SUMMARY.

	\$
Balance 1/7/75 (Dr.)	10 474.05
Receipts as per Statement	794 468.06
Payments as per Statement	783 994.01
Balance as at 30/6/76 (Dr.)	\$178 161.72

BALANCE SHEET AS AT 30th JUNE, 1976.

Assets.		
Current Assets	25 150.89	\$
Non-current Assets	27 867.45	
Deferred Assets	700.01	
Fixed Assets	833 271.90	
Electricity Undertaking	977 054.22	
Total Assets	\$1 864 044.47	
Liabilities.		
Current Liabilities	289 397.86	\$
Non-current Liabilities	9 826.45	
Deferred Liabilities	1 758 171.27	
Total Liabilities	\$2 057 395.58	
SUMMARY.		
Total Liabilities	2 057 395.58	\$
Total Assets	1 864 044.47	
Municipal Accumulation Account Deficit	\$193 351.11	

Contingent Liability: The amount of Interest included in Loan Debentures issued payable over the life of the loans and not shown under the heading of Loan Liability is approximately \$1 379 981.

TRADING FUND.

STATEMENT OF RECEIPTS AND PAYMENTS FOR THE YEAR ENDED 30th JUNE, 1976.

Receipts.		
Balance at Bank 1/7/75	9 553.09	\$
Sale of Current	365 903.65	
Private Works	230.00	
Reconnection Fees	25.00	
Sale of Stock	3 650.23	
Sundry	2 365.00	
Balance at Bank 30/6/76	31 258.14	
Total Receipts	\$412 985.11	
Payments.		
Administration	27 720.76	\$
Overhead Expenses	19 584.83	
Operation Costs	241 836.20	
Transfer to Municipal Fund	123 843.32	
Total Payments	\$412 985.11	

BALANCE SHEET AS AT 30th JUNE, 1976.

Assets.		
Current Assets	25 084.62	\$
Fixed Assets	1 175 214.20	
Total Assets	\$1 200 298.82	
Liabilities.		
Current Liabilities	37 930.30	\$
Fixed Liabilities	977 054.22	
Capital Reserve Account	498 757.90	
	1 513 742.42	
Less Net Revenue Account	313 443.60	
Total Liabilities	\$1 200 298.82	

We certify that the figures and particulars shown above are correct.

P. G. A. REID,
President.

D. L. HAYNES,
Shire Clerk.

I have examined the books of account of the Shire of Broome for the year ended 30th June, 1976, I certify that the Annual Statements mentioned above correspond with the Book of Accounts, Vouchers and Documents submitted for Audit and in my opinion are correct, subject to my separate report.

J. PAOLINO,
Government Inspector of Municipalities.

SHIRE OF NANNUP.

STATEMENT OF RECEIPTS AND PAYMENTS FOR THE YEAR ENDED 30th JUNE, 1976.

Receipts.		
Rates	23 300.88	\$
Licenses	28 450.64	
Government Grants	73 859.73	
C.A.R. Fund	19 045.00	
Income from Property	2 897.80	
Sanitation	2 179.08	
Cemetery	54.00	
Other Fees	233.92	
All Other Revenue	18 066.19	
	\$168 087.24	

Payments.		
Administration:		\$
Staff	17 982.63	
Members	754.64	
Debt Service	6 270.39	
Public Works and Services	65 066.13	
Parks, Gardens, Recreation	2 318.64	
Buildings:		
Construction	5 608.24	
Maintenance	2 353.12	
Library	1 078.00	
Health Services	1 677.06	
Vermin Services	934.56	
Bushfire Control	561.41	
Traffic Plates	411.26	
Cemeteries	222.97	
Public Works Overheads	15.61	
Plant Machinery Tools	35 678.75	
Plant Operation Costs	764.92	
Materials	453.27	
M.R.D. Trust Account	24 907.00	
Donations	1 256.48	
Unemployment Relief	7 797.73	
All Other Works	1 600.26	
Refunds	922.28	
	\$178 635.35	

SUMMARY.

Credit Balance 1/7/75	16 421.94	\$
Receipts as per Statement	168 087.24	
	184 509.18	
Less Expenditure	178 635.35	
	\$5 873.83	

BALANCE SHEET AS AT 30th JUNE, 1976.

Assets.		
Current Assets	12 445.36	\$
Non-current Assets	2 549.05	
Deferred Assets	633.54	
Fixed Assets	99 064.50	
	\$114 692.45	
Liabilities.		
Current Liabilities	1 204.16	\$
Non-current Liabilities	927.11	
Deferred Liability	46 461.07	
	\$48 592.34	

SUMMARY.

Total Assets	114 692.45	\$
Total Liabilities	48 592.34	
Municipal Accumulation Surplus	\$66 100.11	

Contingent Liability: The amount of interest included in loan debentures issued, payable over the life of the loan, and not shown under the heading of Loan Liability is \$65 263.57.

We hereby certify that the figures and particulars above are correct.

J. M. McKITTRICK,
President.

D. F. BOULTER,
Shire Clerk.

I have examined the books and accounts of the Shire of Nannup for the year ended 30th June, 1976 and certify that the Annual Statements mentioned above correspond with the books of account, vouchers and documents submitted for Audit, and are, in my opinion correct, subject to my report.

N. WOODS,
Government Inspector of Municipalities.

SHIRE OF QUAIRADING.

MUNICIPAL FUND.

STATEMENT OF RECEIPTS AND PAYMENTS FOR THE YEAR ENDED 30th June, 1976.

Receipts.		
Rates	135 575.81	\$
Licenses	95 424.14	
Government Grants	226 137.13	
Income from Property	36 081.48	
Health Services	4 331.05	
Fines and Penalties	444.20	
Cemetery Income	326.10	
Vermin Control	20.40	
All Other Receipts	82 751.70	
	\$581 092.01	

Payments.		
Administration:		\$
Staff Section	43 510.05	
Members Section	3 077.97	
Debt Service	76 317.51	
Public Works and Services	174 240.54	
Buildings	22 492.59	
Library Service	1 327.74	
Health Service	5 374.15	
Vermin Service	934.50	
Bush Fire Control	1 259.17	
Traffic Control	3 714.22	
Cemetery Expenditure	384.60	
Plant Machinery and Tools	88 259.60	
Plant Operation Costs	2 541.36	
Unemployment Project Schemes	42 248.78	
Donations and Grants	2 021.78	
M.R.D. Trust Fund	85 301.61	
Refunds Account	6 435.61	
All Other Expenditure	26 322.11	
	<u>\$585 763.69</u>	

SUMMARY.

Credit Balance 1/7/ 1975	\$ 7 021.99
Receipts 1975-1976	581 092.01
	<u>588 114.00</u>
Payments 1975-1976	— 585 763.89
Credit Balance 30/6/1976	<u>\$2 350.11</u>

BALANCE SHEET AS AT 30th JUNE, 1976.

Assets.		
Current Assets	15 148.36	\$
Non-current Assets	34 844.05	
Deferred Assets	39 129.25	
Fixed Assets	639 605.17	
	<u>\$728 726.83</u>	

Liabilities.

Current Liabilities	11 175.42	\$
Non-current Liabilities	22 571.80	
Deferred Liabilities	385 077.05	
	<u>\$418 824.27</u>	

1975-1976 SUMMARY.

Total Assets	\$ 728 726.83
Total Liabilities	418 824.27
Municipal Accumulation (Cr.)	<u>\$309 902.56</u>

Contingent Liability: The amount of interest included on Loan Debentures issued, payable over the life of the loans and not shown under the heading of Loan Liability is approximately \$195 493.

We certify that the figures and particulars above are correct.

A. C. KELLY,
President.

T. L. WHITE,
Shire Clerk.

I have examined the Books and Accounts for the Shire of Quairading for the year ended 30th June, 1976.

I certify that the Annual Statements correspond with the Books of Accounts, Vouchers and documents submitted for Audit and are in my opinion correct and subject to my report.

C. CORICA,
Government Inspector of Municipalities.

SHIRE OF ROEBOURNE.

MUNICIPAL FUND.

STATEMENT OF RECEIPTS AND PAYMENTS FOR THE YEAR ENDED 30th JUNE, 1976.

Receipts.		
Rates	448 539.00	\$
Licenses	8 090.44	
Government Grants and Recoups	573 301.69	
Income from Property	164 888.73	
Sanitation Charges	203 912.81	
Fines and Penalties	103.23	
Cemetery Receipts	938.00	
All Other Revenue	102 318.21	
All Other Receipts	140 867.54	
	<u>\$1 642 959.65</u>	

Payments.		
Administration:		\$
Staff Section	86 497.49	
Commissioner's Section	31 481.88	
Debt Service	213 060.49	
Public Works and Services		
Roads and Streets	265 112.37	
Reserves:		
Construction	109 347.93	
Maintenance	244 397.80	
Freehold Land	10 374.37	
Buildings:		
Construction and Equipment	71 062.03	
Maintenance	61 665.80	
Health Services	15 394.71	
Sanitation	181 676.36	
Bushfire Control	322.00	
Building Control	15 933.80	
Cemeteries	1 454.19	
Public Works Overhead	90 107.59	
Less Allocated to Works	89 755.44	
	<u>352.15</u>	
Plant Machinery and Tools:		
Operation Costs	133 375.54	
Less Allocated to Works	133 074.40	
	<u>301.14</u>	
Materials	6 144.60	
Grants and Donations:		
Statutory	9 548.75	
Non-statutory	100.00	
Other Works and Services	15 071.33	
Transfers to Reserve Funds	35 000.00	
Unemployment Grants	95 209.51	
Aboriginal Work Grant	40 585.02	
All Other Expenditure	1 775.88	
	<u>\$1 548 148.67</u>	

SUMMARY.

Credit Balance 1/7/75	\$ 12 202.93
Receipts	1 642 959.65
	<u>1 655 162.58</u>
Payments	1 548 148.67
Credit Balance 30/6/76	<u>\$107 013.91</u>

BALANCE SHEET AS AT 30th JUNE, 1976.

Assets.		
Current Assets:		\$
Municipal Fund Bank	107 013.91	
Cash on Hand	170.00	
Sundry Debtors	97 711.15	
Stocks in Hand	19 317.41	
Non-current Assets	50 623.98	
Deferred Assets	46.00	
Reserve Funds Contra	46 345.80	
Fixed Assets	2 859 866.88	
	<u>\$3 181 095.13</u>	

Liabilities.

Current Liabilities	\$ 48 038.62
Non-current Liabilities	47 892.28
Deferred Liabilities	2 497 241.61
	<u>\$2 593 172.51</u>

SUMMARY.

Total Assets	\$ 3 181 095.13
Total Liabilities	2 593 172.51
Surplus Municipal Accumulation Account	<u>\$587 922.62</u>

We hereby certify that the figures and particulars contained in these statements are correct.

G. J. LUDKINS,
President.
F. J. GOW,
Shire Clerk.

I have examined the books of account of the Shire of Roebourne for the year ended 30th June, 1976. I certify that the annual statements mentioned above correspond with the books of account, vouchers and documents submitted for Audit, and in my opinion are correct, subject to my report.

J. PAOLINO,
Government Inspector of Municipalities.

SHIRE OF TAMBELLUP.

STATEMENT OF RECEIPTS AND PAYMENTS FOR THE YEAR ENDED 30th JUNE, 1976.

MUNICIPAL FUND.

Receipts.		
Rates	94 348.88	\$
Licenses	42.00	
Government Grants and Recoups	71 805.00	
Statutory Road Grant	35 285.00	
Income from Property	9 908.13	
Sanitation Charges	1 911.37	
Cemetery	133.00	
Vermin	38.76	
Building Fees	264.04	
Sale of Assets	2 873.00	
All Other Receipts	6 794.85	
Total Receipts	<u>\$223 404.03</u>	

Payments.		\$
Administration:		
Staff		25 353.59
Members		2 137.80
Debt Service		35 822.99
Public Works and Services		105 815.58
State Unemployment Relief		1 412.66
Aboriginal Affairs Grant		3 583.21
Buildings:		
Construction		5 271.58
Maintenance		5 473.08
Library Services		920.07
Health Services		1 568.61
Sanitation		1 399.25
Vermin Services		1 767.03
Bushfire Control		11 782.09
Cemeteries		383.74
Public Works Overheads (Unallocated)		1 920.00
Plant and Machinery		4 863.63
Materials (Unallocated)		802.44
Donations and Grants		360.00
Other Expenditure		2 180.95
Transfer to Reserves		7 055.00
Refunds and Transfers		1 065.67
Statutory Grants Transfer to Trust Account		2 813.90
Total Payments		\$223 752.92

SUMMARY.		\$
Credit Balance as at 1/7/75		6 128.87
Receipts as per Statement		223 404.03
		229 532.90
Payments as per Statement		223 752.92
Credit Balance as at 30/6/76		\$5 779.98

BALANCE SHEET AS AT 30th JUNE, 1976.

Assets.		\$
Current Assets—Cash at Bank		5 779.98
Sundry Debtors		1 706.88
Stock on Hand		1 661.20
Non-current Assets		39 950.43
Deferred Assets		18 646.14
Reserve Fund Contra		28 086.49
Fixed Assets		242 407.28
Total Assets		\$338 238.40

Liabilities.		\$
Current Liabilities		3 856.19
Non-current Liabilities		31 728.67
Deferred Liabilities		130 477.18
Total Liabilities		\$166 062.04

SUMMARY.		\$
Total Assets		338 238.40
Total Liabilities		166 062.04
Municipal Accumulation Surplus		\$172 176.36

We hereby certify the above figures are correct.

R. WEBSTER,
President.
B. H. WITTEBER,
Shire Clerk.

I have examined the books and accounts of the Shire of Tambellup for the year ended 30th June, 1976. I certify that the annual statements mentioned above correspond with the books of account, vouchers and documents submitted for audit and are in my opinion correct, subject to my report.

C. CORICA,
Government Inspector of Municipalities.

LOCAL GOVERNMENT ACT, 1960-1976.

Shire of Albany.

Closure of Private Street.

To The Intercolonial Investments Land and Building Company Limited.

NOTICE is hereby given in pursuance of the provisions of section 297A of the Local Government Act, 1960-1976, that the Council of the Shire of Albany, at its ordinary meeting held on Thursday, 19th August, 1976, resolved to propose to close the private street being that portion of Brighton Street situated between the northern boundary of Bondi Street and the southern boundary of Rufus Street and abutting Lots 1, 22 and 65 of Plantagenet Location 240, being portion of Plantagenet Location 240 being the portion coloured brown and marked Brighton Street on Plan 661 and being portion of the land comprised in Certificate of Title Volume 34, Folio 325, and to incorporate the said portion of the said street, when closed, in Lot 65

of Plantagenet Location 240 in the manner shown on the plan of the proposal which is available for inspection at the offices of the Shire of Albany during normal office hours.

Accordingly, I call upon you to show cause if you so desire, to the Council within thirty days from the date of this notice—

- (i) why the private street should not be closed in accordance with the proposal therefore,
- (ii) why any portion of the land that is marked on the plan hereinbefore referred to and that comprises the whole of the private street upon which abuts the land comprising a lot, should not be transferred to the owner of that lot.

F. P. JAGO,
Shire Clerk.

LOCAL GOVERNMENT ACT, 1960-1976.

Town of Cockburn.

NOTICE is hereby given that the appointment of Mr. A. J. Ottey as Building Surveyor to the Town of Cockburn was cancelled from and including 6th November, 1976.

A. J. ARMAREGO,
Town Clerk.

SHIRE OF WEST PILBARA.

Onslow.

NOTICE is hereby given that Cecil John Robin Finde has been appointed Dog Inspector for the Shire of West Pilbara.

The appointment of Raymond Bullock is hereby cancelled.

D. G. McCUTCHEON,
Shire Clerk.

SHIRE OF WEST ARTHUR.

NOTICE is hereby given that Edward Ashley Paull is an authorised officer/person under the Dog Act and Shire By-law Relating to Dogs.

C. J. PERRY,
Shire Clerk.

SHIRE OF WEST PILBARA.

Onslow.

IT is hereby notified for public information that Steven Sullivan of Onslow, has been appointed a Litter Inspector for the Shire of West Pilbara, pursuant to section 665A and 665B of the Local Government Act, 1960-1976.

D. G. McCUTCHEON,
Shire Clerk.

BLACKWOOD REGIONAL TRAFFIC COUNCIL.

THE appointment of Eric Charles Molyneux as Secretary-Manager is cancelled.

G. S. ABBOTTS,
President.

LOCAL GOVERNMENT ACT, 1960-1976.

Shire of West Kimberley.

Memorandum of Imposing Rates.

To whom it may concern:

AT a Meeting of the West Kimberley Shire Council held on the 26th August, 1976, it was resolved that the rates specified hereunder should be levied on

all rateable lands within the Shire in accordance with the provisions of the Local Government Act, 1960-1976, and the Health Act, 1911-1968.

Dated this 26th day of August, 1976.

G. L. BROCKMAN,
President.
D. G. FERRIS,
Shire Clerk.

Schedule of Rates and Charges Levied.

General Rate:

Annual Values: 25 cents in the dollar.
Unimproved Values: 6.26 cents in the dollar.
Minimum rate per assessment: \$20.00.

Rubbish Rates:

Domestic: \$1.00 for two standard .333 cubic metre bins per week.

Commercial: Using service \$3.50 for one cubic metre once per week.

Others: \$156 per annum.

LOCAL GOVERNMENT ACT, 1960-1976.

City of Melville.

Notice of Intention to Borrow.

Proposed Loan (No. 212) of \$105 000.

PURSUANT to section 610 of the Local Government Act, 1960-1976, the City of Melville hereby gives notice of its intention to borrow money by the sale of debentures on the following terms and for the following purpose: \$105 000 (one hundred and five thousand dollars) for a period of fifteen (15) years, repayable at the Commercial Bank of Australia Ltd., Canning Bridge by thirty (30) half-yearly payments. Purpose: Road and Drainage Construction.

Plans, specifications and estimate of costs as required by section 609 of the Act are open for inspection at the Office of the Council, Almondbury Road, Ardross, during office hours (9.00 a.m. to 4.00 p.m.) Monday to Friday, for thirty-five days after publication of this notice.

Dated 26th October, 1976.

J. F. HOWSON,
Mayor.
R. H. FARDON,
Town Clerk.

LOCAL GOVERNMENT ACT, 1960-1976.

City of Melville.

Notice of Intention to Borrow.

Proposed Loan (No. 211) of \$25 000.

PURSUANT to section 610 of the Local Government Act, 1960-1976, the City of Melville hereby gives notice of its intention to borrow money by the sale of debentures on the following terms and for the following purpose: \$25 000 (twenty-five thousand dollars) for a period of twenty years, repayable at the Commercial Bank of Australia Limited, Canning Bridge by forty half-yearly payments. Purpose: Construction of Caretaker's Cottage.

Plans, and estimates of costs as required by section 609 of the Act are open for inspection at the office of the Council, Almondbury Road, Ardross during office hours (9 a.m. to 4 p.m.) Monday to Friday for thirty-five days after publication of this notice.

Repayment of the loan will be met by the Melville Glades Golf Club Inc.

Dated 26th October, 1976.

J. F. HOWSON,
Mayor.
R. H. FARDON,
Town Clerk.

LOCAL GOVERNMENT ACT, 1960-1976.

City of South Perth.

Notice of Intention to Borrow.

Proposed Loan (No. 119) of \$100 000.

PURSUANT to section 610 of the above Act, the City of South Perth hereby gives notice that it proposes to borrow by the sale of debentures the sum of \$100 000 repayable at the Office of the Council by forty equal half-yearly instalments to cover principal and interest. The purpose of the loan is for Final Surfacing Roads Previously Widened or Constructed.

Plans and specifications and an estimate of the cost of the said work are open for inspection of ratepayers at the Office of the Council during normal office hours for 35 days from the date of publication hereof in the *Government Gazette*.

Dated the 12th day of November, 1976.

J. G. BURNETT,
Mayor.
P. A. BENNETTS,
Town Clerk.

LOCAL GOVERNMENT ACT, 1960-1976.

City of South Perth.

Notice of Intention to Borrow.

Proposed Loan (No. 118) of \$120 000.

PURSUANT to section 610 of the above Act, the City of South Perth hereby gives notice that it proposes to borrow by the sale of debentures the sum of \$120 000 repayable at the Office of the Council by forty equal half-yearly instalments to cover principal and interest. The purpose of the loan is for Construction New Slab Footpaths and Replacing Existing Bitumen Path with Slabs.

Plans and specifications and an estimate of the cost of the said work are open for inspection of ratepayers at the Office of the Council during normal office hours for 35 days from the date of publication hereof in the *Government Gazette*.

Dated the 12th day of November, 1976.

J. G. BURNETT,
Mayor.
P. A. BENNETTS,
Town Clerk.

LOCAL GOVERNMENT ACT, 1960-1976.

City of South Perth.

Notice of Intention to Borrow.

Proposed Loan (No. 120) of \$87,000.

PURSUANT to section 610 of the above Act, the City of South Perth hereby gives notice that it proposes to borrow by the sale of debentures the sum of \$87,000 repayable at the office of the Council by thirty equal half-yearly instalments to cover principal and interest. The purpose of the loan is for installation of automatic reticulation at James Miller Oval and Manning Hall, Comer Reserve, Morris Mundy Reserve and Civic Centre and Ernest Johnson Oval.

Plans and specifications and an estimate of the cost of the said work are open for inspection of ratepayers at the Office of the Council during normal office hours for 35 days from the date of publication hereof in the *Government Gazette*.

Dated the 12th day of November, 1976.

J. G. BURNETT,
Mayor.
P. A. BENNETTS,
Town Clerk.

LOCAL GOVERNMENT ACT, 1960-1976.

Town of Geraldton.

Notice of Intention to Borrow.

Proposed Loans (No. 142) of \$100,000 and (No. 143) of \$75,000.

PURSUANT to section 610 of the Local Government Act, 1960-1976, the Geraldton Town Council hereby gives notice of its intention to borrow money by the sale of debentures on the following terms and for the following purposes:—

Loan 142: \$100,000 repayable over a period of fifteen (15) years at the office of the Council in equal half-yearly instalments of principal and interest. Purpose—Road Construction.

Loan 143: \$75,000 repayable over a period of fifteen (15) years at the office of the Council in equal half-yearly instalments of principal and interest. Purpose—Footpaths and Drainage.

Plans, specifications and estimates as required by Section 609 of the Act are open for inspection at the Civic Centre during normal office hours for thirty-five (35) days following the publication of this notice.

Dated this 12th day of November, 1976.

C. W. MILDWATERS,
Mayor.J. F. CAMERON,
Town Clerk.

LOCAL GOVERNMENT ACT, 1960-1976.

Boddington Shire Council.

Notice of Intention to Borrow.

Proposed Loan (No. 37) of \$3 000.

PURSUANT to section 610 of the Local Government Act, 1960-1976, the Boddington Shire Council hereby gives notice that it proposes to borrow money by the sale of debentures on the following terms and for the following purpose: \$3 000 for 10 years at an interest rate not exceeding 10.5 per cent per annum, repayable at the office of the Council, Boddington, by 20 equal half-yearly instalments of principal and interest.

Purpose: Building extensions.

Plans, specifications and estimates of costs as required under section 609 of the Act are available for inspection at the Office of the Council during office hours for a period of 35 days after publication of this notice.

The half-yearly repayments of principal and interest are to be met by the Boddington Golf & Country Club.

Dated this 4th day of November, 1976.

H. E. CARROTTES,
President.D. J. CUNNINGHAM,
Shire Clerk.

LOCAL GOVERNMENT ACT, 1960-1976.

Shire of Esperance.

Notice of Intention to Borrow.

Proposed Loan (No. 141) of \$13 500.

PURSUANT to section 610 of the Local Government Act, 1960-1976, the Council of the Shire of Esperance hereby gives notice that it proposes to borrow money by the sale of a debenture or debentures on the following terms and for the following purpose: \$13 500 for a period of fifteen years at ruling interest rates, repayable at the office of the Council, Windich Street, Esperance, in thirty equal half-yearly instalments of principal and interest.

Purpose: Town jetty extension and construction works at the foot of James Street, Esperance.

Specifications, estimates of cost and statements as required by section 609 of the Local Government Act are open for inspection at the office of the Council for 35 days after publication of this notice.

W. S. PATERSON,
President.E. L. CHOWN,
Shire Clerk.

3rd November, 1976.

LOCAL GOVERNMENT ACT, 1960-1976.

Shire of Esperance.

Notice of Intention to Borrow.

Proposed Loan (No. 142) of \$34 000.

PURSUANT to section 610 of the Local Government Act, 1960-1976, the Council of the Shire of Esperance hereby gives notice that it proposes to borrow money by the sale of a debenture or debentures on the following terms and for the following purpose: \$34 000 for a period of twenty years at ruling interest rates repayable at the office of the Council, Windich Street, Esperance in forty equal half yearly instalments of principal and interest. Purpose: Construction of Club Rooms on Agricultural Ground.

Specifications, estimates of costs and statements as required by section 609 of the Act, are open for inspection at the Office of the Council, during business hours for 35 days after publication of this notice.

Note: The loan is subject to the approval of the Governor and the Ports Football Club has agreed to assist with loan repayments.

W. S. PATERSON,
President.E. L. CHOWN,
Shire Clerk.

9th November, 1976.

LOCAL GOVERNMENT ACT, 1960-1976.

Shire of Kwinana.

Notice of Intention to Borrow.

Proposed Loan (No. 66) of \$50 000.

PURSUANT to section 610 of the Local Government Act, 1960-1976, the Shire of Kwinana hereby gives notice that it proposes to borrow money by the sale of a debenture on the following terms and for the following purpose: \$50 000, for fifteen (15) years at ruling interest rates, repayable to the State Government Insurance Office in thirty (30) equal instalments of principal and interest. Purpose: Roads.

Plans specifications and estimates as required by section 609 of the Act are available for inspection at the Office of the Council during business hours for 35 days after the publication of this notice.

F. G. J. BAKER,
President.L. G. BAKER,
Shire Clerk.

LOCAL GOVERNMENT ACT, 1960-1976.

Shire of Mundaring.

Notice of Intention to Borrow.

Proposed Loan No. (70) of \$60 000.

PURSUANT to section 610 of the Local Government Act, 1960-1976, the Council of the Shire of Mundaring hereby gives notice that it proposes to borrow money by the sale of a debenture on the following terms and for the following purpose: \$60 000 for a period of ten (10) years repayable at the office of the Council by twenty (20) equal half-yearly instalments of principal and interest. Purpose: Road construction.

Plans, specifications and estimates as required by section 609 of the Act are open for inspection by ratepayers at the office of the Council during office hours for thirty-five (35) days after publication of this notice.

Dated this 5th day of November, 1976.

T. A. A. HERZFOLD,
President.

M. N. WILLIAMS,
Acting Shire Clerk.

LOCAL GOVERNMENT ACT, 1960-1976.

Shire of Murray.

Notice of Intention to Borrow.

Proposed Loan (No. 93) of \$45 000.

PURSUANT to section 610 of the Local Government Act, 1960-1976, the Council of the Shire of Murray hereby gives notice that it proposes to borrow money by the sale of debentures on the following terms and for the following purpose: \$45 000 repayable at the office of the Council in 14 half-yearly instalments of principal and interest. Purpose: Purchase of road making plant.

Plans, specifications and estimates of cost thereof, and the statement required by section 609 of the Act are open for inspection at the Office of the Council during office hours for a period of 35 days after the publications of this notice.

Dated this 4th November, 1976.

B. F. TUCKEY,
President.

B. M. BAKER,
Shire Clerk.

LOCAL GOVERNMENT ACT, 1960-1976.

Shire of Northampton.

Notice of Intention to Borrow.

Proposed Loan (No. 79) of \$65 000.

PURSUANT to section 610 of the Local Government Act, 1960-1976, the Council of the Shire of Northampton hereby gives notice that it proposes to borrow money by the sale of debentures on the following terms and for the following purpose:—\$65 000 for a period of ten years repayable at the office of the Council by twenty equal half-yearly instalments of principal and interest. Purpose: Provision of generating unit, transformers and upgrading the switchboard for the Kalbarri Electricity Supply Scheme.

Specifications and estimates as required by Section 609 of the Act are open for inspection by ratepayers at the office of the Council during office hours for 35 days after the publication of this notice.

Dated this 1st day of November, 1976.

A. J. McKAY,
President.

R. CHARLTON,
Shire Clerk.

LOCAL GOVERNMENT ACT, 1960-1976.

Shire of Wongan-Ballidu.

Notice of Intention to Borrow.

Proposed Loan (No. 84) of \$45 000.

PURSUANT to section 610 of the Local Government Act, 1960-1976, the Wongan-Ballidu Shire Council hereby gives notice of its intention to borrow money by the sale of debentures on the following terms, and for the following purpose: \$45 000 at the current rate of interest, for a period of 20 years repayable at the office of the A.N.Z. Bank Wongan Hills, in forty equal half-yearly instalments of principal and interest. Purpose: Construction of a Veterinary Clinic with adjoining residence in Wongan Hills.

Specification and estimates of the work as required by section 609 of the Act are available for inspection at the Office of the Council for thirty-five days after publication of this notice.

J. B. ACKLAND,
President.

D. R. B. BURNS,
Shire Clerk.

LOCAL GOVERNMENT ACT, 1960-1976.

Uniform Building By-laws.

General Residential Zone—Class (G.R.).

LG. 6/76K.

IT is hereby notified for public information that it is my intention to vary the site requirements of By-law 11.13 of the Uniform Building By-laws—General Residential Zone—Class (G.R. 6) pursuant to the authority contained in By-law 11.14 of the said By-laws in respect of the following land within the City of Fremantle—

Lots 1 and 2 of 717/718 Steven Street, Fremantle,

by reducing the front setback from 7.5 metres to a minimum of 4.1 metres.

Interested persons wishing to object to the proposed variation may submit such objections to—

Secretary for Local Government,
Oakleigh Building,
22 St. George's Terrace,
PERTH 6000,

within 28 days from the date of this publication.

E. C. RUSHTON,
Minister for Local Government.

LOCAL GOVERNMENT ACT, 1960-1976.

Uniform Building By-laws.

General Residential Zone—Class (G.R.).

LG. 6/76L.

IT is hereby notified for public information that it is my intention to vary the site requirements of By-law 11.13 of the Uniform Building By-laws—General Residential Zone—Class (G.R. 4) pursuant to the authority contained in By-law 11.14 of the said By-laws, in respect of the following land within the City of Fremantle—

Lot 1477 High Street, Fremantle,

by reducing the Lot area requirement from 2 000 m² to a minimum of 1 944 m².

Interested persons wishing to object to the proposed variation may submit such objections to—

Secretary for Local Government,
Oakleigh Building,
22 St. George's Terrace,
PERTH, W.A. 6000,

within 28 days from the date of this publication.

E. C. RUSHTON,
Minister for Local Government.

LOCAL GOVERNMENT ACT, 1960-1976.

Uniform Building By-laws.

General Residential Zone—Class (G.R.).

LG. 6/76M.

IT is hereby notified for public information that it is my intention to vary the site requirements of By-law 11.13 of the Uniform Building By-laws—General Residential Zone—Class (G.R. 5) pursuant to the authority contained in By-law 11.14 of the said By-laws, in respect of the following land within the City of Fremantle—

Lot 692 Wray Avenue, Beaconsfield,

by reducing the lot frontage requirement from 30 metres to a minimum of 26.76 metres.

Interested persons wishing to object to the proposed variation may submit such objection to—

Secretary for Local Government,
Oakleigh Building,
22 St. George's Terrace,
PERTH, W.A. 6000,

within 28 days from the date of this publication.

E. C. RUSHTON,
Minister for Local Government.

KARRAKATTA CEMETERY BOARD.

Appointment of Administrator.

IT is hereby notified for general information that Mr. Peter Donald MacLean has been appointed Administrator to the above Board with effect from 13th October, 1976.

The appointment of Mr W. Manners is cancelled from that date.

THOMAS MEAGHER,
Chairman.

PINNAROO VALLEY MEMORIAL PARK BOARD.

Appointment of Administrator.

IT is hereby notified for general information that Mr Peter Donald MacLean has been appointed Administrator to the above Board with effect from 13th October, 1976.

The appointment of Mr W. Manners is cancelled from that date.

THOMAS MEAGHER,
Chairman.

LOCAL GOVERNMENT ACT, 1960-1976.

Municipal Election.

Department of Local Government,
Perth, 9th November, 1976.

IT is hereby notified, for general information, in accordance with section 129 of the Local Government Act, 1960-1976, that the following gentleman has been elected a member of the under-mentioned Municipality to fill the vacancy shown in the particulars hereunder:—

Shire of Peppermint Grove.

Date of Election; Member Elected; Surname; Christian Name; Ward; Occupation; How Vacancy Occurred: (a) Effluxion of time; (b) Resignation; (c) Death; Name of Previous Member; Remarks.
5/11/76; Crommelin, Barry; Shire of Peppermint Grove; Company Director; (b); McWhinney, G. I.; Extraordinary Unopposed.

R. C. PAUST,
Secretary for Local Government.

LOCAL GOVERNMENT ACT, 1960-1976.

Shire of Koorda.

Sale of Land.

Department of Local Government,
Perth, 11th November, 1976.

L.G. KD-4-6A.

IT is hereby notified for public information that His Excellency the Governor has directed under the provisions of Section 266 of the Local Government Act, 1960-1976, that the Koorda Shire Council may sell Lots 6 and 7 of Lot 2 of Avon Location 17368 on Plan 9654 and being the land comprised in Certificate of Title Volume 418 Folio 104A by public tender.

R. C. PAUST,
Secretary for Local Government.

LOCAL GOVERNMENT ACT, 1960-1976.

Shire of Rockingham.

Lease of Land.

Department of Local Government,
Perth, 11th November, 1976.

L.G. RK-4-4B.

IT is hereby notified for public information that His Excellency the Governor has directed under the provisions of section 267(3) of the Local Government Act, 1960-1976, that the Rockingham Shire Council may lease portion of Reserve 20226 to the Rockingham United Soccer and Social Club Inc. for a period of 21 years, without calling public tenders.

R. C. PAUST,
Secretary for Local Government.

LOCAL GOVERNMENT ACT, 1960-1976.

Shire of Carnarvon.

Loans.

Department of Local Government,
Perth, 11th November, 1976.

L.G. C-3-8A.

IT is hereby notified for public information that His Excellency the Governor has approved of the upgrading of the Carnarvon Electricity Undertaking transmission line being declared a work and undertaking for which money may be borrowed under the provisions of Part XXVI of the Local Government Act, 1960-1976, by the Carnarvon Shire Council.

R. C. PAUST,
Secretary for Local Government.

LOCAL GOVERNMENT ACT, 1960-1976.

Shire of Chapman Valley.

Loans.

Department of Local Government,
Perth, 11th November, 1976.

L.G. CV-3-8.

IT is hereby notified for public information that His Excellency the Governor has approved of the works associated with extensions to club premises for the Chapman Valley Golf Club being declared a work and undertaking for which money may be borrowed under the provisions of Part XXVI of the Local Government Act, 1960-1976 by the Chapman Valley Shire Council.

R. C. PAUST,
Secretary for Local Government.

LOCAL GOVERNMENT ACT, 1960-1976.

Shire of Mandurah.

Loans.

Department of Local Government,
Perth, 11th November, 1976.

L.G. MH-3-8.

IT is hereby notified for public information that His Excellency the Governor has approved of the construction of Stage 7 of the Mandurah Sewerage Scheme being declared a work and undertaking for which money may be borrowed under the provisions of Part XXVI of the Local Government Act, 1960-1976, by the Mandurah Shire Council.

R. C. PAUST,
Secretary for Local Government.

LOCAL GOVERNMENT ACT, 1960-1976.

Shire of Rockingham.

Loans.

Department of Local Government,
Perth, 10th November, 1976.

L.G. RK-3-8.

IT is hereby notified for public information that His Excellency the Governor has approved of the construction of club premises for the Wallaroo Rugby Union Football Club Inc. on portion of Reserve 20226 being declared a work and undertaking for which money may be borrowed under the provisions of Part XXVI of the Local Government Act, 1960-1976, by the Rockingham Shire Council.

R. C. PAUST,
Secretary for Local Government.

United Soccer & Social Club Inc. on portion of Reserve 20226 being declared a work and undertaking for which money may be borrowed under the provisions of Part XXVI of the Local Government Act, 1960-1976, by the Rockingham Shire Council.

R. C. PAUST,
Secretary for Local Government.

LOCAL GOVERNMENT ACT, 1960-1976.

Shire of Roebourne.

Loans.

Department of Local Government,
Perth, 10th November, 1976.

L.G. R-3-8A.

IT is hereby notified for public information that His Excellency the Governor has approved of the construction of a power line from Wickham to Point Samson being declared a work and undertaking for which money may be borrowed under the provisions of Part XXVI of the Local Government Act, 1960-1976 by the Roebourne Shire Council.

R. C. PAUST,
Secretary for Local Government.

LOCAL GOVERNMENT ACT, 1960-1976.

Shire of Rockingham.

Loans.

Department of Local Government,
Perth, 11th November, 1976.

L.G. RK-3-8A.

IT is hereby notified for public information that His Excellency the Governor has approved of the construction of club premises for the Rockingham

MOTOR VEHICLE (THIRD PARTY INSURANCE) ACT, 1943-1975.

Local Government Department,
Perth, 9th November, 1976.

L.G. 35/72.

HIS Excellency the Governor in Executive Council, acting pursuant to the powers conferred by the Motor Vehicle (Third Party Insurance) Act, 1943-1975, has been pleased to make the regulations set forth in the Schedule below.

R. C. PAUST,
Secretary for Local Government.

Schedule.

Regulations.

Principal
regulations.

1. In these regulations the Motor Vehicle (Third Party Insurance) Act Regulations, 1962 published in the *Government Gazette* on the 1st May, 1962, reprinted pursuant to the Reprinting of Regulations Act, 1954 in the *Government Gazette* on the 15th February, 1968 and amended from time to time by notices so published are referred to as the principal regulations.

Regs. 30A
and 30B
added.

2. The principal regulations are amended by adding after regulation 30 regulations as follows:—

30A. Subject to regulation 30B of these regulations a permit issued by a local authority under section 26 of the Road Traffic Act, 1974 in relation to a vehicle may incorporate in the one document a policy of insurance under the Act in relation to that vehicle in respect of the same period as that for which that permit is issued.

30B. Where a local authority is requested to issue a policy of insurance under the Act in relation to a vehicle that—

- (a) does not comply with the requirements necessary for licensing under the Road Traffic Act, 1974; and
- (b) is designed or used primarily for recreational, sporting or like purposes,

the local authority shall not issue such a policy (whether as a separate document or incorporated in a permit issued under section 26 of the Road Traffic Act, 1974) without the approval of the Trust.

MOTOR VEHICLE (THIRD PARTY INSURANCE) ACT, 1943-1975

L.G. 438/66

NOTICE is hereby given that the definitions and maximum annual premium rates, consolidated and amended, and approved by the Minister, as set out in the Schedule hereunder, will operate under the provisions of the abovementioned Act, on and after the 1st January, 1977, until further notice.

R. C. PAUST,
Secretary for Local Government.

11th November, 1976.

Definition

"Motor Vehicle" means any vehicle propelled by gas, oil, electricity or any other motive power, not being animal power, required to be licensed, and complying with the requirements necessary for licensing under the Road Traffic Act, 1974, and includes a caravan trailer or semi-trailer drawn or hauled by a motor vehicle.

SCHEDULE

Class No.	Class of Vehicle	Maximum Annual Premium Rate
		\$
1A	MOTOR CAR—Any motor car used for private or business purposes and constructed principally for the conveyance of persons not included in classes 2 to 8, inclusive	42.00
1B	AMBULANCE VEHICLE, FIRE BRIGADE VEHICLE, UNDERTAKERS' VEHICLE, MOTOR VEHICLE OWNED AND USED BY THE AUSTRALIAN RED CROSS SOCIETY, OR A VEHICLE OWNED AND USED BY THE SPASTIC WELFARE ASSOCIATION—"Ambulance Vehicle": Any motor vehicle constructed and used for the conveyance of sick or injured persons. "Fire Brigade Vehicle": Any motor vehicle owned by or under the control of the Western Australian Fire Brigade Board. "Undertakers' Vehicles": Any motor vehicle used solely as an undertaker's hearse or mourning coach	12.00
2	GOODS VEHICLE—Any motor vehicle not included in Classes 3 to 8, both inclusive, constructed principally for the conveyance of goods. This class includes a wagon, utility, station wagon, tractor (prime mover type) (Any wagon licensed under subsection (5) (f) of Section 19 of the Road Traffic Act and issued with registration plates in accordance with subregulation 1 of Regulation 24 of the Road Traffic (Licensing) Regulations as a farm vehicle shall be entitled to a rebate of 50 per cent of this premium.)	39.60
3	HIRE VEHICLE	
	(a) Any motor vehicle, other than a taxi-cab, and "Hire-and-Drive-Yourself" vehicle licensed under the Road Traffic Act to carry 8 or more persons principally operating on routes, the major portion of which is within the 40 kilometre radius of the G.P.O., Perth	146.40
	(b) Any motor vehicle, other than a taxi-cab, and "Hire-and-Drive-Yourself" vehicle licensed under the Road Traffic Act to carry 8 or more persons principally operating on routes, the major portion of which is outside the 40 kilometre radius of the G.P.O., Perth	33.60
	(c) Taxi-cab principally operating within a 40 kilometre radius of the G.P.O., Perth	100.80
	(d) Taxi-cab principally operating outside a 40 kilometre radius of the G.P.O., Perth	43.20
	(e) School buses, i.e., vehicles used primarily for the carriage of children to and from school, and any other vehicle constructed similarly to an omnibus privately owned and used for conveyance of non-paying passengers	18.00
	(f) Any motor vehicle used for the carriage of passengers, for hire, fare or reward, not included in classes 3 (a) to 3 (e) inclusive	42.00
	(g) Hire-and-Drive-Yourself vehicle	129.60
4	MOTOR CYCLE Other than motor cycle included in classes 5 (b) and 7 (a). (Any motor cycle licensed under subsection (5) (f) of Section 19 of the Road Traffic Act and issued with registration plates in accordance with subregulation 1 of Regulation 24 of the Road Traffic (Licensing) Regulations as a farm vehicle, shall be entitled to a rebate of 50 per cent of this premium.)	18.00
5	MOTOR TRADE VEHICLE (i.e., motor car manufacturing, garage proprietor, vendor of and/or dealer in motor cars):	
	(a) Motor vehicle not included in classes 5 (b) and 5 (c) used by the above with identification plate attached issued under the Road Traffic Act—rate per identification plate issued	16.80
	(b) Motor cycle used by the above, with identification plate attached issued under the Road Traffic Act—rate per identification plate issued	8.40
	(c) Tow Truck (as defined in first schedule of Road Traffic Act); or testing plate whilst being used in accordance with section 27 of the Motor Vehicle Dealers Act, 1973	8.40
6	TRAILER, CARAVAN, INVALID WHEEL CHAIR—(This class includes all vehicles issued with trailer plates, but does not include tractor (Prime mover type), which is insured separately under class 2)....	1.80
7	MISCELLANEOUS:	
	(a) Veteran Cars, Wagons and Motor Cycles—Vehicles which are the subject of a limited Traffic License as a veteran vehicle and only whilst being used in accordance with the provisions of such license. Farm Fire Fighting Vehicles—Any vehicle that is owned by a person engaged in the business of farming or grazing and that is fitted or adapted for the purpose of fire fighting, licensed under a limited license, limiting it exclusively to use on a road for fire fighting purposes. Motor Cycles—Not exceeding 75 cc. Any other vehicle being a motor vehicle within the meaning of the Motor Vehicle (Third Party Insurance) Act not otherwise classified	4.80
	(b) Fork lift, Tow Motor, Self-propelled Headers, Tractor (other than prime mover type but including farm type) and Tractor Plant as defined in first schedule of Road Traffic Act and licensed as Class A or B license under Regulations to Road Traffic Act	4.80

SCHEDULE—continued

Class No.	Class of Vehicle	Maximum Annual Premium Rate
8 (a)	Tractor Plant which is licensed as Class C License under Regulations to Road Traffic Act	18.00
(b)	Mobile Cranes, as defined in first schedule of Road Traffic Act	96.00

N.B. : SHORT PERIOD RATES—The premium payable for any period less than twelve months shall be calculated as follows:—

(1) Classes 6 and 7. Minimum of 3 months' premium.

(2) All other classes:—

(a) For each complete month—1/12th of annual premium.

(b) For periods of less than one month—

(i) Where vehicle licensed between first and tenth of month—one month's premium.

(ii) Where vehicles licensed between eleventh and 20th of month—2/3rds of one month's premium.

(iii) Where vehicles licensed after 20th of month—1/3rd of one month's premium.

SHORT TERM FEES

In addition to the premium a short term fee of 10c is payable except in the case of an initial license or permit where such license or permit is effected for the maximum period permitted by the Licensing Authority.

PERMITS

Any motor vehicle issued with a permit pursuant to Section 26 of the Road Traffic Act, 1974, (or the Road Traffic (Licensing) Regulations 1976) which has a duration in excess of 48 hours, shall be entitled to a 50 per cent rebate of the insurance premium listed in the schedule of premiums applicable to that class of vehicle and for the period of the permit.

PERMITS NOT EXCEEDING 48 HOURS

The fee for permits, the duration of which does not exceed 48 hours, shall be 25c third party insurance premium, 25c stamp duty, and 42c surcharge.

SURCHARGE

Surcharge is payable in accordance with the provisions of the Motor Vehicle (Third Party Insurance Surcharge) Act, 1968. (Classes 6, 7B, 8A and 8B are exempt from surcharge.)

STAMP DUTY

Stamp Duty of 25c is payable on all licenses or permits irrespective of period.

INDUSTRIAL ARBITRATION ACT, 1912

IN accordance with the provisions of section 167 (5) of the Industrial Arbitration Act, 1912, notice is hereby given that the undermentioned awards have been dealt with.

R. R. ELLIS,
Industrial Registrar.

The undermentioned awards have been amended—

Award	No.	Amendment	Date Made	Date of Operation
Brushmakers	30/59	Order No. 319 of 1976 (Arrangement, Meal Money, Leading Hands, Casual Workers, Bereavement Leave, Wages)	8/10/76	1/10/76
Building Trades (Construction—Interim)	14A/75	Order No. 338 of 1976 (Wages, Leading Hands, Special Rates and Provisions, Multi-Storey Allowance, Fares and Travelling Time, Absence through sickness or bereavement)	14/9/76	14/9/76
Building Trades (S.E.C.)	1/59	Order No. 397 of 1976 (Wages)	15/10/76	13/9/76
Caretakers and Watchmen (State Energy Commission)	3/67	Order No. 394 of 1976 (Wages)	13/10/76	13/9/76
Cement Workers	10/67	Order No. 312 of 1976 (Definitions, Wages, Shift Work, Absence through Sickness, Special Rates and Provisions)	20/10/76	14/9/76
Club Workers	12/76	Order No. 386 of 1976 (Wages)	15/10/76	1/11/76
Draughtsmen's Tracer's and Planners (Mt. Newman Mining Co. Ltd. and Goldsworthy Mining Ltd.)	3/75	Order No. 350 of 1976 (Wages)	5/10/76	15/8/76
Engine Drivers (S.E.C.)	2/75	Order No. 166 of 1976 (Shift Workers, Allowances and Special Provisions, Wages)	15/10/76	14/10/76
Engineering (Government)	29, 30 & 31/61 and 3/62	Order No. 268 of 1976 (Wages)	13/10/76	10/8/76
Fruit and Produce Market Employees	50/55	Order No. 1070 of 1975 (Arrangement, Compassionate Leave, Overtime, Annual Leave, Meal Money)	15/10/76	30/9/76
Grain Handling (Salaried Officers)	37/65	Order No. 441 of 1976 (Salaries)	20/10/76	19/10/76
Hospital Employees (Homes of Peace)	26/60	Order No. 403 of 1976 (Deduction and Allowances)	28/10/76	28/10/76
Hospital Employees (N'gala)	6A/58	Order No. 381 of 1976 (Wages)	2/11/76	22/9/76
Hospital Employees (Nursing Aides and Assistants—Private)	27A/71	Order No. 382 of 1976 (Wages)	2/11/76	22/9/76
Hospital Employees (Nursing Assistants—Homes of Peace)	27/60	Order No. 404 of 1976 (Living Allowance)	28/10/76	28/10/76
Hospital Employees (Private Hospitals)	27/71	Order No. 405 of 1976 (Living Allowance)	28/10/76	28/10/76
		Order No. 398 of 1976 (Deductions for Board)	28/10/76	28/10/76
		Order No. 383 of 1976 (Wages)	2/11/76	22/9/76

INDUSTRIAL ARBITRATION ACT, 1912—*continued*

Award	No.	Amendment	Date Made	Date of Operation
Mining (Gold)	21/67	Order No. 375 of 1976 (Shift Work)	8/10/76	8/10/76
Mining (Nickel Mining and Processing)	18/75	Order No. 374 of 1976 (Shift Work)	8/10/76	8/10/76
Optical Mechanics	9/70	Order No. 334 of 1976 (Supplementary Payments)	29/10/76	13/10/76
Shop Assistants (Licensed Stores)	6/72	Order No. 1068 of 1975 (Arrangement, Compassionate Leave, Hours, Part Time Workers, Saturday Work, Overtime, Meal Times and Meal Allowance, Annual Leave)	15/10/76	30/9/76
Shop Assistants (Metropolitan)	4/72	Order No. 1034 of 1975 (Consolidation)	30/9/76	30/9/76
Shop Assistants (Rest of State)	10/69 & 12/71	Order No. 1036 of 1975 (Arrangement, Definition, Hours, Meal Breaks, Meal Money, Annual Leave, Saturday Work, Compassionate Leave)	15/10/76	30/9/76
Shop Assistants (South West Land Division)	18/63	Order No. 1035 of 1975 (Arrangement, Definition, Hours, Meal Times, Meal Money, Overtime, Annual Leave, Saturday Work, Compassionate Leave)	15/10/76	30/9/76
Soap and Allied Products Manufacturing	25/60	Order No. 399 of 1976 (Wages)	8/10/76	1/10/76
Storemen (S.E.C.)	4/71	Order No. 411 of 1976 (Wages)	15/10/76	13/9/76
Teachers (Kindergartens)	22/63	Order No. 393 of 1976 (Salaries)	5/11/76	5/11/76
Watchmakers and Jewellers	10/70	Order No. 71 of 1976 (Arrangement, Supplementary Payments)	3/11/76	16/8/76
Wine and Spirit Industry Employees	36/55	Order No. 1069 of 1975 (Arrangement, Compassionate Leave, Hours, Overtime, Shift Work, Annual Leave)	15/10/76	30/9/76

STOCK DISEASES (REGULATIONS)
ACT, 1968-1969.

Department of Agriculture,
South Perth, 2nd November, 1976.

Agric. 1260/71.

NOTICE is hereby given that under and for the purpose of Regulation 76 of the Enzootic Diseases Regulations, 1970, the area of the State specified in the schedule hereto is constituted and declared to be a compulsory vaccination area.

R. C. OLD,
Minister for Agriculture.

Schedule.

The land situated in the location specified in the second column of this schedule and used by

the person specified in the first column for the depasturing of cattle—

R. M. Longmuir; Ninghan Loc. 770, 1331-1335, 3516.

PLANT DISEASES ACT, 1914-1974.

Department of Agriculture,
South Perth, 2nd November, 1976.

I, THE UNDERSIGNED MINISTER FOR AGRICULTURE, being the Minister charged with the administration of the Plant Diseases Act, 1914-1974, acting in the exercise of the power in this behalf conferred upon me by section 7 (2) of the said Act do hereby appoint John Henry Patroni of 24 Peet Street, Harvey as an Inspector under the said Act for the period ending June 30, 1977.

R. C. OLD,
Minister for Agriculture.

STATE TENDER BOARD OF WESTERN AUSTRALIA

Tenders for Government Supplies

Date of Advertising	Schedule No.	Supplies Required	Date of Closing
1976			1976
Oct. 15	928A/1976	Sewage Pumping Sets—Electric Motor Driven (3 Year Period)—M.W.B.	Nov. 18
Oct. 15	926A/1976	Disposable Sterile Luer Syringes (1 Year Period)—R.P.H.	Nov. 18
Oct. 29	986A/1976	Printing Supplies for Government Printer (1 Year Period)	Nov. 18
Oct. 29	1005A/1976	Wet Pre-Mixed Concrete (With or Without Admixtures) (1 Year Period)—M.W.B.	Nov. 18
Nov. 5	1035A/1976	Multiple Head Stapling Machine (1 only)—Government Printing Office	Nov. 18
Nov. 5	1037A/1976	Electrically Operated Industrial Size Shredding Machine (1 only)—Government Printing Office	Nov. 18
Nov. 5	1038A/1976	Portable Generating Sets (2 only)—M.R.D.	Nov. 18
Nov. 5	1040A/1976	3 Tonne Tractor Mounted Articulated Mobile Crane (1 only)—P.W.D.	Nov. 18
Oct. 15	932A/1976	Hand Held V.H.F. Multi-Channel Transceivers (30 Only)—Police Department	Nov. 25
Oct. 29	987A/1976	Rock Base Material and Water Binding Gravel (1 Year Period)—M.W.B.	Nov. 25
Oct. 29	1000A/1976	Magnetic Flowmeter for Mundaring Reservoir—M.W.B.	Nov. 25
Nov. 5	1007A/1976	Tea (1 year period)	Nov. 25
Nov. 5	1032A/1976	Crushed Stone, Metal Dust, Flour Dust and Concreting Sand (1 year period)—M.W.B.	Nov. 25
Nov. 5	1033A/1976	Plastic Lining for Sewer Mains (2 300 ft. approx.)—M.W.B.	Nov. 25
Nov. 5	1041A/1976	Rubber Fender Units and Holding Bolts for Wyndham Jetty (39 only)—P.W.D. Harbours and Rivers	Nov. 25
Nov. 12	1045A/1976	Twin Oven Electric Ranges (2 only)—P.W.D.	Nov. 25

STATE TENDER BOARD OF WESTERN AUSTRALIA—continued
Tenders for Government Supplies—continued.

Date of Advertising	Schedule No.	Supplies Required	Date of Closing
1976			1976
Nov. 12	1048A/1976	Electronic Calculators (300 only)—Public Service Board	Nov. 25
Nov. 12	1092A/1976	Portable Fire Fighting Units (3 only)—Dept. of Fisheries and Wildlife	Nov. 25
Nov. 5	1023A/1976	Mimic Display Panel for Westfield W/W Treatment Plant (1 only)—M.W.B.	Dec. 2
Nov. 5	1039A/1976	Heavy Duty General Purpose Flash Butt Welding Machine (1 only)—Westrail	Dec. 2
Nov. 12	1044A/1976	Bore Screens (1 year period)—Dept. of Mines	Dec. 2
Nov. 12	1060A/1976	Manual Training and Prevocational Workshop Equipment (Annual Contract No. 4)—P.W.D.	Dec. 2
Nov. 12	1061A/1976	Manual Training and Prevocational Workshop Equipment (Annual Contract No. 2)—P.W.D.	Dec. 2
Nov. 12	1062A/1976	Manual Training and Prevocational Workshop Equipment (Annual Contract No. 1)—P.W.D.	Dec. 2
Nov. 12	1066A/1976	Manual Training and Prevocational Workshop Equipment (Annual Contract No. 3)—P.W.D.	Dec. 2
Nov. 12	1085A/1976	100 mm to 200 mm Water Meters (1 year period)—M.W.B.	Dec. 2
Nov. 12	1086A/1976	Six Cylinder Marine Diesel Engine for the Pilot Launch "Esperance" (1 only)—Harbour and Light Department	Dec. 2
Nov. 12	1088A/1976	Tracheotomy Dressing Packs: Basic Packs: Surgical Eye Dressing Packs: Cotton Wool Balls (5 per packet): Swabs (2 per packet): Sterilised Dressing Packs: Sterilised Perineal Dressing Packs: Sterilised Raytec Gauze Swabs (5 per pack) and M.S.U. Specimen Packs (1 year period)—R.P.H.	Dec. 2
Nov. 12	1091A/1976	Magnetic Flowmeter (1 only) for Mirrabooka Reservoir—M.W.B.	Dec. 9
Nov. 5	1034A/1976	Automated Flat Bed Plotting Equipment (1 only)—Lands and Surveys	1977 Jan. 13

For Sale by Tender

Date of Advertising	Schedule No.	For Sale	Date of Closing
1976			1976
Oct. 29	988A/1976	Holden HJ Panel Van (MRD 1134) at Carnarvon	Nov. 18
Oct. 29	989A/1976	Holden HJ Utility (MRD 1132) at Carnarvon	Nov. 18
Oct. 29	990A/1976	Holden HJ Panel Van (MRD 1220) at Kununurra	Nov. 18
Oct. 29	992A/1976	Dodge AT4 30 Cwt. Truck (MRD 156) at Port Hedland	Nov. 18
Oct. 29	999A/1976	Hough Loader H65 (MRD 042) (Fire Damaged) (Re-Called) and Spare Parts at Derby	Nov. 18
Oct. 29	1002A/1976	Fowler 5 Ton Crane (PW 84) at Derby	Nov. 18
Nov. 5	1008A/1976	Tractor Frame and Wheels—ex Chamberlain Super 90 (MRD 789) at East Perth	Nov. 18
Nov. 5	1009A/1976	Massey Ferguson Rotary Slasher (MRD 421) at East Perth	Nov. 18
Nov. 5	1011A/1976	178 cm Toro-Morrison Ride-On Reel Mower at South Perth	Nov. 18
Nov. 5	1012A/1976	Holden HQ Panel Van (UQN 363) at East Perth	Nov. 18
Nov. 5	1013A/1976	Valiant VJ Sedan (UQN 698) at East Perth	Nov. 18
Nov. 5	1014A/1976	Landrover Series III Utility (UQL 859) at East Perth	Nov. 18
Nov. 5	1016A/1976	Dodge VJ Utility (PW 2399) at East Perth	Nov. 18
Nov. 5	1017A/1976	International D1210 30 cwt. Truck (UQL 027) at Geraldton	Nov. 18
Nov. 5	1019A/1976	Ford 240 30 cwt. Truck (UQJ 965) at East Perth	Nov. 18
Nov. 5	1024A/1976	Holden HQ Station Sedans (UQO 717; UQL 055; UQQ 526) and Toyota Landcruiser Station Sedan (UQN 907) at East Perth	Nov. 18
Nov. 5	1025A/1976	Finsbury Pumping Plant—Trailer Mounted (PW 332) at East Perth	Nov. 18
Nov. 5	1026A/1976	Tex Clay Diggers (PW 564; PW 565) at East Perth	Nov. 18
Nov. 5	1028A/1976	International 30 cwt. Trucks (UQK 287; UQO 942) at East Perth	Nov. 18
Nov. 5	1030A/1976	Light Sodium Carbonate (Soda Ash) (350 Bags, each 97 lb.) at Hosp. Laundry and Linen Service, Murdoch	Nov. 18
Nov. 5	1031A/1976	Lesco 400 D.C. Welding Plant—Trailer Mounted (PW 239) at East Perth	Nov. 18
Nov. 5	1043A/1976	Electric Varytapers (2 only) at M.R.D. East Perth	Nov. 18
Nov. 5	1010A/1976	Holden HJ Panel Van (MRD 1026) at Port Hedland	Nov. 25
Nov. 5	1015A/1976	Holden HQ Station Sedans (3 only) at Wyndham	Nov. 25
Nov. 5	1018A/1976	Landrover Series IIA Truck (UQC 366) at Onslow	Nov. 25
Nov. 5	1020A/1976	Holden HQ 1 Ton Utility (PW 2330) at Karratha	Nov. 25
Nov. 5	1021A/1976	Holden Utility (UQI 194) at Derby Hospital	Nov. 25
Nov. 5	1022A/1976	Parts ex Launch "Fitzroy" (PW 26) (re-called) at Geraldton Harbour	Nov. 25
Nov. 5	1027A/1976	Holden HQ Station Sedans (UQL 216; UQK 971) at Derby	Nov. 25
Nov. 5	1029A/1976	HQ Holdens—Utility (PW 2262); 1 Ton Utility (PW 2301); Sedan (PW 2307); Station Sedan (PW 2384) Toyota Landcruiser Utility (PW 2268) at Wyndham	Nov. 25
Nov. 5	1036A/1976	Anderson Steam Cleaner (MRD 773) at Derby	Nov. 25
Nov. 5	1042A/1976	Ruston Bucyrus 60RL Cable Tool Drilling Rig—Trailer Mounted (PW 3083) at East Perth	Nov. 25
Nov. 12	1046A/1976	Keogh Road Broom (MRD 434) at East Perth	Nov. 25
Nov. 12	1047A/1976	Lincoln Weldan Power 130 Welding Plant (MRD 485) at East Perth	Nov. 25
Nov. 12	1049A/1976	Scrap Metal—Predominantly Brass and Copper (1.8 Tonnes approximately) at Collie	Nov. 25
Nov. 12	1050A/1976	Secondhand Vehicle Batteries (200 approximately) at Manjimup	Nov. 25
Nov. 12	1051A/1976	4.6 Metre Swiftcraft Fibreglass Boat and Trailer with 50 h.p. Evinrude Outboard motor at East Perth	Nov. 25
Nov. 12	1054A/1976	Scott Bonnar Flymo Lawnmower (MRD 452) at East Perth	Nov. 25
Nov. 12	1055A/1976	Rock Drills (2 only) at East Perth	Nov. 25
Nov. 12	1056A/1976	Consolidated 225 Pneumatic Rock Drill (MRD 495) at East Perth	Nov. 25
Nov. 12	1057A/1976	Consolidated 225 Pneumatic Rock Drill (MRD 494) at East Perth	Nov. 25
Nov. 12	1058A/1976	Transarc Junior Welding Plant (MRD 474) at East Perth	Nov. 25
Nov. 12	1063A/1976	Keogh Road Broom (MRD 446) at East Perth	Nov. 25
Nov. 12	1064A/1976	Arrow 2 berth Caravan—Accident damaged (MRD 933) at East Perth	Nov. 25

STATE TENDER BOARD OF WESTERN AUSTRALIA—continued.
For Sale by Tender—continued

Date of Advertising	Schedule No.	For Sale	Date of Closing
1976			1976
Nov. 12	1068A/1976	1967 Holden Utility (UQE 813) at Gnangara	Nov. 25
Nov. 12	1069A/1976	1969 Allis Chalmers DD Grader (UQC 720) at Jarrahdale	Nov. 25
Nov. 12	1070A/1976	1966 7 Tonne International Prime Movers (UQE 518: UQE 492) at Dwellingup	Nov. 25
Nov. 12	1071A/1976	1959 Dodge Heavy Utility (UQE 694): 1966 Bedford 3 Tonne Truck (UQE 484): 1963 Dodge 7 Tonne Truck (UQE 925) at Harvey	Nov. 25
Nov. 12	1072A/1976	1942 Chevrolet 3 Tonne 4 x 4 Jib Crane (partly cannibalised) at Mundaring	Nov. 25
Nov. 12	1073A/1976	1962 S.W.B. Landrover: 1967 S.W.B. Toyota 4 x 4s: Chevrolet 15 Cwt. and 3 Tonne Trucks (incomplete): 1960 Allis Chalmers D Grader: Caterpillar D6 Bulldozers at Manjimup	Nov. 25
Nov. 12	1074A/1976	1965 Fiat Bulldozer: 1957 Bedford 5 Tonne Cab and Chassis: 1942 Chevrolet—3 Tonne 4 x 4 Jib Cranes, 25 Cwt. and 3 Tonne Trucks and C. and C.: Log Jinker Trailer at Ludlow	Nov. 25
Nov. 12	1075A/1976	Engines (36 only): 180, 200 and 600 gallon U/S Steel Tanks (6 only): Scrap Brass and Copper (1.8 Tonnes approximately) at Collie	Nov. 25
Nov. 12	1076A/1976	Caterpillar D4 Dozer (MRD 877) at East Perth	Nov. 25
Nov. 12	1077A/1976	Massey Ferguson 1100 Tractor (MRD 932) at East Perth	Nov. 25
Nov. 12	1078A/1976	Massey Ferguson 1100 Tractor (MRD 923) at East Perth	Nov. 25
Nov. 12	1079A/1976	Galion 503 Grader (MRD 590) at East Perth	Nov. 25
Nov. 12	1080A/1976	Caterpillar 12E Grader (MRD 641) at East Perth	Nov. 25
Nov. 12	1081A/1976	72 in. Pacific Vibrating Roller (MRD 555) at East Perth	Nov. 25
Nov. 12	1082A/1976	10/12 Ton McDonald S.P. Roller (MRD 629) at East Perth	Nov. 25
Nov. 12	1083A/1976	Chamberlain Commando Rear End Loader (MRD 934) at East Perth	Nov. 25
Nov. 12	1084A/1976	Chamberlain Commando Rear End Loader (MRD 889) at East Perth	Nov. 25
Nov. 12	1087A/1976	Electric Stoves: Power Hacksaw: Lead Acid Batteries: Scrap Copper Wire—Loose (1½ Tonne), In Bags (1 Tonne): Miscellaneous Electrical Scrap, Switchgear, Radio Equipment, etc. at Carlisle.....	Nov. 25
Nov. 12	1089A/1976	Holden HG Station Sedan (UQH 404) at East Perth	Nov. 25
Nov. 12	1052A/1976	Winget 3½ cu. ft. Concrete Mixer (PW 239) at Port Hedland	Dec. 2
Nov. 12	1059A/1976	Peter Westate Lighting Plant (MRD 448) at Kununurra	Dec. 2
Nov. 12	1065A/1976	Single Axle Tool Trailer (PW 24) at Wyndham	Dec. 2
Nov. 12	1067A/1976	40 ft. Work Boat "Warren" (PW 31) at Geraldton	Dec. 2

Tenders addressed to the Chairman, State Tender Board, 74 Murray Street, Perth, will be received for the abovementioned schedules until 10 a.m. on the dates of closing.

Tenders must be properly endorsed on envelopes otherwise they are liable to rejection.

Tender forms and full particulars may be obtained on application at the Tender Board Office, 74 Murray Street, Perth and at points of inspection.

No Tender necessarily accepted.

S. F. FELDMAN.
Chairman, Tender Board.

ACCEPTANCE OF TENDERS

Schedule No.	Contractor	Particulars	Department Concerned	Rate
505A/76	Various	Supply—Dental equipment as specified	Dental Health	Details on application
537A/76	Various	Supply—Reflux valves, as specified	P.W.D.	Details on application
559A/76	Various	Supply—Crushed diorite and granite screenings as specified	M.R.D.	Details on application
771A/76	Flower Davies-Wemco	Supply—2 only scum pumping sets as specified	M.W.B.	For the sum of \$4 610
846A/76	Skipper Mayday Machinery Ltd.	Supply—2 only F.E. Loader backhoe as specified	M.R.D.	For the sum of \$35 412
861A/76	Tubemakers of Australia Ltd.	Supply—External Coating of Linepipe as specified	P.W.D.	At \$5.78 per metre
885A/76	Tubemakers of Australia Ltd.	Supply—5 300 metres Galvanised Pipe as specified	M.W.B.	At \$4.37 per metre
792A/76	M. Fleay	Purchase and removal Dodge utility UQM 080 at East Perth	P.W.D.	For the sum of \$955
815A/76	Norwest Contracting	Purchase and removal Dodge utility at Port Hedland	Education	For the sum of \$310
826A/76	Bermuda Motors	Purchase and removal Dodge utility UQL 223 at East Perth	P.W.D.	For the sum of \$700
871A/76	J. & P. Tolmachoff	Purchase and removal scrap metal at Collie	Forests	For the sum of \$311
872A/76	J. & P. Tolmachoff	Purchase and removal scrap metal at Manjimup	Forests	For the sum of \$302
890A/76	T. & V. Giles.....	Purchase and removal steam cleaner at Albany	Education	For the sum of \$300
892A/76	J. Allen	Purchase and removal portable belt sander at Bunbury	Education	For the sum of \$21
901A/76	Various	Purchase and removal motor vehicles at Bushmead	Agriculture	Details on application
902A/76	J. Bell	Purchase and removal concrete mixer PW 237 at East Perth	P.W.D.	For the sum of \$380
904A/76	J. Smith	Purchase and removal welding Plant PW 145 at East Perth	P.W.D.	For the sum of \$320
907A/76	Cooper Motors	Purchase and removal Holden station sedan UQM 061 at East Perth	P.W.D.	For the sum of \$638
908A/76	W. Dye	Purchase and removal 2 Bedford trucks at East Perth	P.W.D.	For the sum of \$2 724
910A/76	W. Dye	Purchase and removal Holden 1 ton van UQO 694 at East Perth	P.W.D.	For the sum of \$2 562
912A/76	Wm. Wood Motors	Purchase and removal Holden Sedan UQO 234 at East Perth	P.W.D.	For the sum of \$1 350

GOVERNMENT PRINTING OFFICE OF W.A.

TENDERS FOR GOVERNMENT PRINTING

Tenders are invited for the supply of the undermentioned stores.

Tenders close at Wembley, 22nd November, 1975.

Tender No.	Particulars of Stores
XS 1773	1 500 Buff system cards Form DCW 273 for Dept. Community Welfare. Printed, punched. Finished size 128 x 203 mm. Tenderer to supply stock.
XS 1774	500 Books in quadruplicate Form A.D. 358 for Agriculture. Printed, numbered, perforated and staple bound. Finished size 202 x 247 mm. Tenderer to supply stock.
XS 1775	20 000 1 Part Continuous Notice of Recording for Sheriffs Office, Supreme Court. Printed, perforated and folded. Finished size 12 x 17. Tenderer to supply stock.
XS 1776	50 Books in triplicate form F.D. 199 for Forests Stores. Printed, numbered, perforated and quarter bound. Finished size 165 x 210 mm. Tenderer to supply stock.
XS 1777	15 000 Shorthand note books. 100 leaf one-third feint ruled. Saddle stapled to manilla covers for Education Supplies Branch. Finished size 207 x 134 mm. Tenderer to supply stock.
XS 1778	100 gross 48 page half inch ruling Protestant Exercise Books for Education Supplies Branch. Government Printer to supply stock. Finished size 225 x 175 mm.
XS 1779	200 gross 48 page one-third inch ruling Catholic Exercise Books for Education Supplies Branch. Finished size 227 x 173 mm. Government Printer to supply stock.
XS 1780	2 000 gross one-third inch ruling 64 page Exercise Books for Education Supplies Branch. Finished size 229 x 175. Government Printer to supply stock.
XS 1781	100 sets date guide cards, numbered 1-31, for Education Supplies Branch. Finished size 140 inc. 8 mm metal tab x 76 mm. Tenderer to supply stock.
XS 1782	2 000 gross 112 page Exercise Books for Education Supplies Branch. Finished size 223 x 175 mm. Government Printer to supply stock.
XS 1783	15 000 48 page High School Mark Books Covers Printed for Education Supplies Branch. Inside printed red and feint, two sides folded and saddle stapled two places. Cloth reinforced on spine. Finished size 327 x 206 mm. Government Printer to supply stock.
XS 1784	200 Books in triplicate Form 3 "Permit to set fire to Bush" for Bush Fires Board. Staple bound to straw-board backs and Latrobe cover. Finished size 243 x 206 mm. Tenderer to supply stock.
XT 2145	50 Boxes two part letterhead interleaved with one time carbon for Westrail Stores. Finished size 305 x 210 mm. Tenderer to supply stock.

Tenders are to be addressed to the Government Printer, Government Printing Office, Station Street, Wembley and are to be endorsed with the Tender No.

Tender forms, envelopes and full particulars may be obtained on application at the Government Printing Office, Station Street, Wembley.

ACCEPTANCE OF TENDERS

Closed 8th November, 1976.

Tender No.	Particulars of Stores	Successful Tenderer	Amount
			\$
XS 1750	18 000 Copies Book—Primary English Patterns 7 for Education Curriculum Branch	Sands & McDougalls	1 956.75
XS 1751	22 000 Copies Book—Primary English Patterns 4 for Education Curriculum Branch	Sands & McDougalls	1 796.75
XT 2130	180 Books Form C.S. 21 Cash Orders for State Housing Commission	Pilpel & Co.	213.50
XT 2131	90 Books—Form S.H. 21 Cash Orders for State Housing Commission	Pilpel & Co.	347.35
XS 1753	24 000 Notification of Late Electoral Claim Cards for State Electoral Dept.	Lamson Paragon	379.00
XT 2133	50 000 Form 55/20/5500 for Westrail Stores.	Lamson Paragon	955.00
XT 2137	46 000 Sheets Lined Listing Paper for S.H.C.	Barclay & Sharland	560.50
XS 1755	500 Pads—Form S.H.L.S. 106 for State Health Lab. Services	Swan Print	450.00
XS 1756	500 Pads—Form S.H.L.S. 107 for State Health Lab. Services	Swan Print	460.00
XS 1757	500 Pads—Form S.H.L.S. 105 for State Health Lab. Services	Swan Print	460.00
XS 1759	100 000 Bank Deposit Slips for Education Head Office	To be published at a later date	
XS 1760	1 500 Books—Form A.D. 125 for Public Works Dept.	Swan Print	1 350.00

WILLIAM C. BROWN,
Government Printer.

APPOINTMENTS.

(Under section 6 of the Registration of Births, Deaths and Marriages Act, 1961-1965.)

Registrar General's Office,
Perth, 10th November, 1976.

THE following appointments have been approved:—

R.G. No. 33/73.—Mr. Robert John Allan has been appointed as District Registrar of Births, Deaths and Marriages for the Gascoyne Registry District to maintain an office at Carnarvon during the absence on leave of Mr. A. J. Carroll. This appointment dates from 20th October, 1976.

R.G. No. 32/76.—Mr. Peter John Dama has been appointed as District Registrar of Births, Deaths and Marriages for the Canning Registry District to maintain an office at Armadale during the absence on leave of Mr. M. C. Cocker. This appointment dates from 25th October, 1976.

R.G. No. 45/68.—Mr. Graeme John Layton has been appointed as District Registrar of Births, Deaths and Marriages for the Williams Registry District to maintain an office at Narrogin during the absence on leave of Mr. J. Cunningham. This appointment dates from 1st November, 1976.

R.G. No. 106/69.—Constable John Patrick Watson has been appointed as Assistant District Registrar of Births and Deaths for the Northam Registry District to maintain an office at Quairading during the absence on other duties of Constable E. P. Kent. This appointment dates from 1st November, 1976.

R.G. No. 44/68.—Mr. Neil Thomas Honey has been appointed as District Registrar of Births, Deaths and Marriages for the Moora Registry District to maintain an office at Moora during the absence on leave of Mr. W. N. Earp. This appointment dates from 3rd November, 1976.

R.G. No. 442/69.—Sergeant Peter John Archibald has been appointed as Assistant District Registrar of Births, Deaths and Marriages for the Port Hedland Registry District to maintain an office at Newman during the absence on leave of Sgt. F. E. Wass. This appointment dates from 8th November, 1976.

E. C. RIEBELING,
Registrar General.

State of Western Australia.

PETROLEUM ACT, 1967.

(Section 37.)

Notice of Grant of Exploration Permit.

Department of Mines,
Perth, 4th November, 1976.

EXPLORATION PERMIT No. 96 has been granted to XLX N.L. of 514 Chapel Street, South Yarra, Victoria, 3141, to have effect for a period of five years from the 4th day of November, 1976.

ANDREW MENSAROS,
Minister for Mines.

State of Western Australia.

PETROLEUM ACT, 1967.

Notice of Invitation for Application for
Exploration Permit.

I, ANDREW MENSAROS, Minister for Mines in the State of Western Australia, acting pursuant to Section 30 (1) of the Petroleum Act, 1967, hereby invite application for the grant of an Exploration Permit in respect of the following areas and as shown on the plan at page 4323 of this *Gazette*.

(The references hereunder are to the names of map sheets of the 1:1 000 000 series published by the Minister for Mines and to the number of graticular sections shown thereon.)

Area L76-24.

Broome Map Sheet.

Block No.	Block No.	Block No.
5253	5755	6039
5254	5756	6040
5323	5757	6041
5324	5758	6042
5325	5759	6043
5326	5760	6044
5327	5761	6045
5328	5762	6046
5395	5763	6047
5396	5764	6048
5397	5821	6049
5398	5822	6050
5399	5823	6051
5400	5824	6052
5401	5825	6053
5466	5826	6054
5467	5827	6106
5468	5828	6107
5469	5829	6108
5470	5830	6109
5471	5831	6110
5472	5832	6111
5473	5833	6112
5474	5834	6113
5475	5835	6114
5537	5836	6115
5538	5892	6116
5539	5893	6117
5540	5894	6118
5541	5895	6119
5542	5896	6120
5543	5897	6121
5544	5898	6122
5545	5899	6123
5546	5900	6124
5547	5901	6125
5608	5902	6126
5609	5903	6178
5610	5904	6179
5611	5905	6180
5612	5906	6181
5613	5907	6182
5614	5908	6183
5615	5963	6184
5616	5964	6185
5617	5965	6186
5618	5966	6187
5619	5967	6188
5679	5968	6189
5680	5969	6195
5681	5970	6196
5682	5971	6197
5683	5972	6198
5684	5973	6267
5685	5974	6268
5686	5975	6269
5687	5976	6270
5688	5977	6271
5689	5978	6272
5690	5979	6339
5691	5980	6340
5692	5981	6341
5750	5982	6342
5751	6035	6343
5752	6036	6344
5753	6037	
5754	6038	

Assessed to contain 199 Blocks.

Area L76-25. Broome Map Sheet.			Block No.	Block No.	Block No.
Block No.	Block No.	Block No.	5843	6284	6650
6190	6469	6630	5844	6285	6651
6191	6470	6631	5845	6286	6652
6192	6471	6632	5846	6352	6712
6193	6472	6633	5847	6353	6713
6194	6473	6634	5848	6354	6714
6250	6474	6683	5909	6355	6715
6251	6475	6684	5910	6356	6716
6252	6476	6685	5911	6357	6717
6253	6477	6686	5912	6358	6718
6254	6478	6687	5913	6424	6719
6255	6479	6688	5914	6425	6720
6256	6480	6689	5915	6426	6721
6257	6481	6690	5916	6427	6722
6258	6482	6691	5917	6428	6723
6259	6483	6692	5918	6429	6724
6260	6484	6693	5919	6430	6784
6261	6485	6694	5920	6431	6785
6262	6486	6755	5921	6496	6786
6263	6487	6756	5986	6497	6787
6264	6488	6757	5987	6498	6788
6265	6489	6758	5988	6499	6789
6266	6490	6759	5989	6500	6790
6322	6539	6760	5990	6501	6791
6323	6540	6761	5991	6502	6792
6324	6541	6762	5992	6503	6793
6325	6542	6763	5993	6504	6856
6326	6543	6764	6060	6505	6857
6327	6544	6765	6061	6568	6858
6328	6545	6766	6062	6569	6859
6329	6546	6827	6063	6570	6860
6330	6547	6828	6064	6571	6861
6331	6548	6829	6065	6572	6862
6332	6549	6830	6133	6573	6863
6333	6550	6831	6134	6574	6929
6334	6551	6832	6135	6575	6930
6335	6552	6833	6136	6576	6931
6336	6553	6834	6137	6577	6932
6337	6554	6835	6138	6578	6933
6338	6555	6836	6139	6579	6934
6394	6556	6837	6207	6640	7002
6395	6557	6838	6208	6641	7003
6396	6558	6899	6209	6642	7004
6397	6559	6900	6210	6643	7005
6398	6560	6901	6211	6644	7006
6399	6561	6902	6212	6645	7075
6400	6562	6903	6280	6646	7076
6401	6611	6904	6281	6647	7148
6402	6612	6905	6282	6648	
6403	6613	6906	6283	6649	
6404	6614	6907			
6405	6615	6908	Assessed to contain 172 Blocks.		
6406	6616	6909			
6407	6617	6910			
6408	6618	6971			
6409	6619	6972			
6410	6620	6973			
6411	6621	6974			
6412	6622	6975			
6413	6623	6976			
6414	6624	6977			
6415	6625	6978			
6416	6626	6979			
6417	6627	6980			
6418	6628	6981			
6467	6629	6982			
6468					

Assessed to contain 196 Blocks.

Area L76-26. Broome Map Sheet.			Area L76-27. Broome Map Sheet.		
Block No.	Block No.	Block No.	Block No.	Block No.	Block No.
5693	5765	5773	6493	6708	6844
5694	5766	5774	6494	6709	6845
5695	5767	5837	6495	6710	6846
5696	5768	5838	6563	6711	6847
5697	5769	5839	6564	6767	6848
5698	5770	5840	6565	6768	6849
5699	5771	5841	6566	6769	6850
5700	5772	5842	6567	6770	6851
			6635	6771	6852
			6636	6772	6853
			6637	6773	6854
			6638	6774	6855
			6639	6775	6911
			6695	6776	6912
			6696	6777	6913
			6697	6778	6914
			6698	6779	6915
			6699	6780	6916
			6700	6781	6917
			6701	6782	6918
			6702	6783	6919
			6703	6839	6920
			6704	6840	6921
			6705	6841	6922
			6706	6842	6923
			6707	6843	6924

Block No.	Block No.	Block No.	Block No.	Block No.	Block No.
6925	7071	7283	7588	7803	8019
6926	7127	7284	7589	7804	8020
6927	7128	7285	7590	7805	8021
6983	7129	7286	7591	7806	8022
6984	7130	7287	7592	7807	8023
6985	7131	7354	7658	7808	8024
6986	7132	7355	7659	7875	8091
6987	7133	7356	7660	7876	8092
6988	7134	7357	7661	7877	8093
6989	7135	7358	7662	7878	8094
6990	7136	7359	7663	7879	8095
6991	7137	7426	7664	7880	8096
6992	7138	7427	7731	7947	8163
6993	7139	7428	7732	7948	8164
6994	7140	7429	7733	7949	8165
6995	7141	7498	7734	7950	8166
6996	7142	7499	7735	7951	8167
6997	7143	7500	7736	7952	8168
6998	7199	7501			
6999	7200	7570			
7055	7201	7571			
7056	7202	7572			
7057	7203	7573			
7058	7204	7642			
7059	7205	7643			
7060	7206	7644			
7061	7207	7714			
7062	7208	7715			
7063	7209	7716			
7064	7210	7786			
7065	7211	7787			
7066	7212	7858			
7067	7213	7859			
7068	7214	7930			
7069	7215				
7070	7282				

Assessed to contain 184 Blocks.

Halls Creek Map Sheet.

Block No.	Block No.	Block No.
7377	7666	7884
7449	7667	7953
7450	7668	7954
7451	7737	7955
7452	7738	7956
7521	7739	8025
7522	7740	8026
7523	7809	8027
7524	7810	8028
7593	7811	8097
7594	7812	8098
7595	7881	8099
7596	7882	8100
7665	7883	

Assessed to contain 200 Blocks.

Area L76-28.
Broome Map Sheet.

Block No.	Block No.	Block No.
6794	7016	7297
6795	7077	7298
6796	7078	7299
6797	7079	7300
6798	7080	7301
6799	7081	7302
6800	7082	7303
6864	7083	7304
6865	7084	7368
6866	7085	7369
6867	7086	7370
6868	7087	7371
6869	7088	7372
6870	7149	7373
6871	7150	7374
6872	7151	7375
6935	7152	7376
6936	7153	7440
6937	7154	7441
6938	7155	7442
6939	7156	7443
6940	7157	7444
6941	7158	7445
6942	7159	7446
6943	7160	7447
6944	7224	7448
7007	7225	7514
7008	7226	7515
7009	7227	7516
7010	7228	7517
7011	7229	7518
7012	7230	7519
7013	7231	7520
7014	7232	7586
7015	7296	7587

Area L76-29.
Broome Map Sheet.

Block No.	Block No.	Block No.
7430	7791	7942
7431	7792	7943
7432	7793	7944
7502	7794	7945
7503	7795	7946
7504	7796	8002
7505	7797	8003
7574	7798	8004
7575	7799	8005
7576	7800	8006
7577	7860	8007
7578	7861	8008
7579	7862	8009
7645	7863	8010
7646	7864	8011
7647	7865	8012
7648	7866	8013
7649	7867	8014
7650	7868	8015
7651	7869	8016
7652	7870	8017
7653	7871	8018
7654	7872	8075
7717	7873	8076
7718	7874	8077
7719	7931	8078
7720	7932	8079
7721	7933	8080
7722	7934	8081
7723	7935	8082
7724	7936	8083
7725	7937	8084
7726	7938	8085
7788	7939	8086
7789	7940	8087
7790	7941	8088

Block No.	Block No.	Block No.
8089	8228	8368
8090	8229	8369
8148	8230	8370
8149	8231	8371
8150	8232	8372
8151	8233	8373
8152	8234	8374
8153	8292	8375
8154	8293	8376
8155	8294	8377
8156	8295	8378
8157	8296	8438
8158	8297	8439
8159	8298	8440
8160	8299	8441
8161	8300	8442
8162	8301	8443
8220	8302	8444
8221	8303	8445
8222	8304	8446
8223	8305	8447
8224	8306	8448
8225	8365	8449
8226	8366	8450
8227	8367	

Oakover River Map Sheet.

Block No.	Block No.	Block No.
5056	5062	5131
5057	5063	5132
5058	5064	5133
5059	5065	5134
5060	5066	5135
5061	5130	5136

Assessed to contain 200 Blocks.

Block No.	Block No.	Block No.
5001	5155	5515
5002	5220	5580
5003	5221	5581
5004	5222	5582
5005	5223	5583
5006	5224	5584
5007	5225	5585
5008	5226	5586
5009	5227	5587
5010	5294	5652
5011	5295	5653
5012	5296	5654
5013	5297	5655
5014	5298	5656
5073	5299	5657
5074	5366	5658
5075	5367	5659
5076	5368	5724
5077	5369	5725
5078	5370	5726
5079	5371	5727
5080	5438	5728
5081	5439	5729
5082	5440	5730
5083	5441	5731
5148	5442	5797
5149	5443	5798
5150	5510	5799
5151	5511	5800
5152	5512	5801
5153	5513	5802
5154	5514	5803

Assessed to contain 200 Blocks.

Area L76-30.

Block No.	Block No.	Block No.
8235	8309	8383
8236	8310	8384
8237	8311	8451
8238	8312	8452
8239	8379	8453
8240	8380	8454
8307	8381	8455
8308	8382	8456

Halls Creek Map Sheet.

Block No.	Block No.	Block No.
8029	8180	8319
8030	8181	8320
8101	8182	8321
8102	8241	8322
8103	8242	8323
8104	8243	8324
8105	8244	8325
8106	8245	8326
8107	8246	8385
8108	8247	8386
8109	8248	8387
8110	8249	8388
8169	8250	8389
8170	8251	8390
8171	8252	8391
8172	8253	8392
8173	8254	8393
8174	8313	8394
8175	8314	8395
8176	8315	8396
8177	8316	8397
8178	8317	8398
8179	8318	

Oakover River Map Sheet.

Block No.	Block No.	Block No.
5067	5071	5141
5068	5072	5142
5069	5139	5143
5070	5140	5144

Applications are required to be made in the approved form and should be accompanied by—

(a) Particulars of—

(i) Proposals of the applicant for year to year exploration work and expenditure for the initial five year term.

(ii) The technical qualifications of the applicant and of his employees.

(iii) The technical advice available to the applicant.

(iv) The financial resources available to the applicant for financing the proposed exploration programme.

(b) Such other information as the applicant wishes to be taken into account on consideration of his application.

(c) A fee of \$1 000.00.

It will be a condition of any permit granted that its assignment or transfer will not be approved within the initial two years of its term.

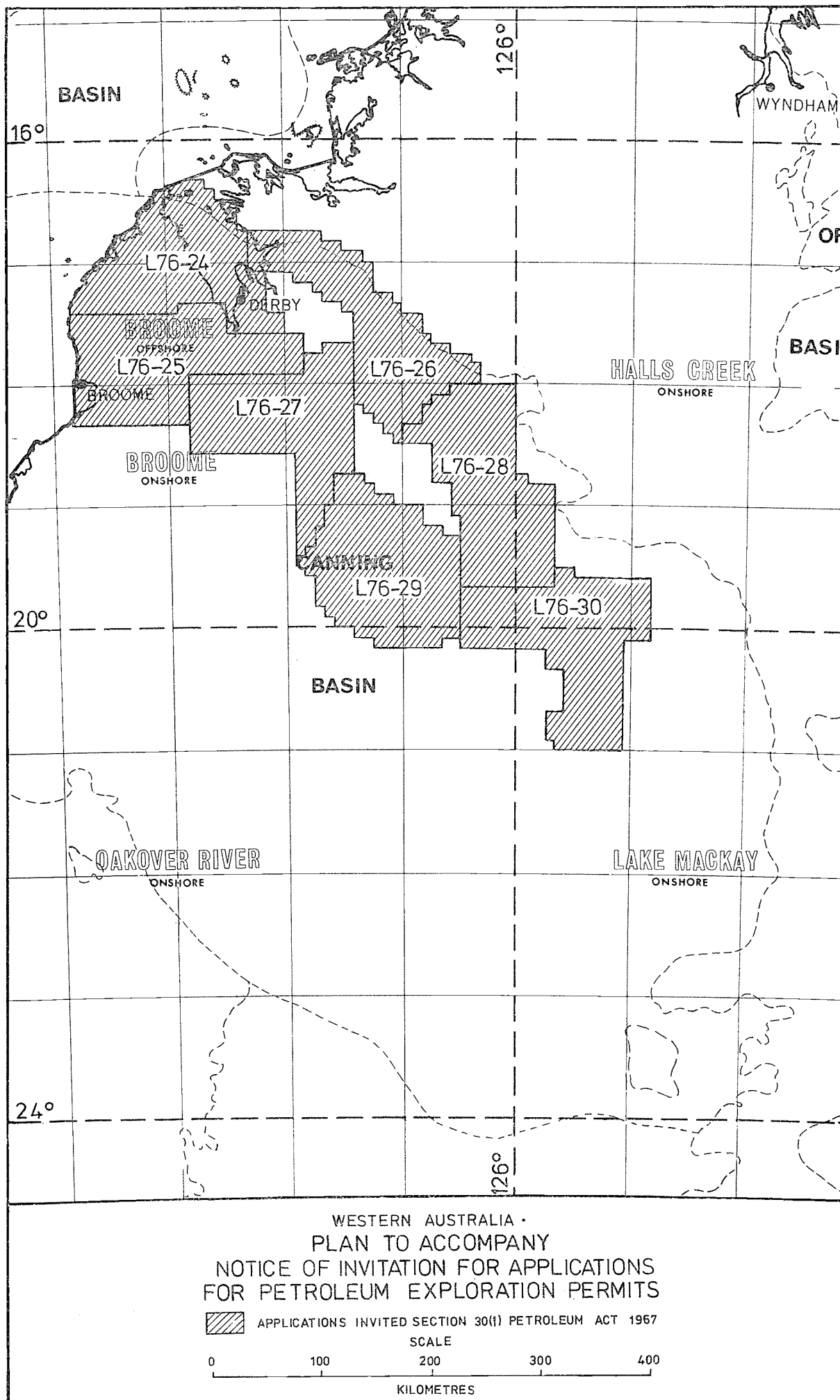
Applications close with the Under Secretary for Mines, Mineral House, 66 Adelaide Terrace, Perth, Western Australia, 6000, at 4.00 p.m. on Friday, 11th March, 1977.

Microfilm copies of the basic exploration data pertaining to the blocks comprising this notice may be purchased from the Geological Survey Branch of the Department of Mines, Mineral House, 66 Adelaide Terrace, Perth, Western Australia, 6000.

Application forms and plans are available at the Department of Mines, Mineral House, 66 Adelaide Terrace, Perth, Western Australia, 6000, on request.

Dated at Perth this 12th day of November, 1976.

ANDREW MENSAROS,
Minister for Mines.



MINING ACT, 1904.

Notice of Intention to Forfeit Leases
For Non-Payment of Rent.Department of Mines,
Perth, 29th October, 1976.

IN accordance with section 97 of the Mining Act, 1904, notice is hereby given that unless the rent due on the undermentioned leases be paid on or before the 24th November, 1976, it is the intention of the Governor, under the provisions of section 98 of the Mining Act, 1904, to forfeit such leases for breach of covenant, *viz.*, for non-payment of rent.

B. M. ROGERS,
Under Secretary for Mines.

COOLGARDIE GOLDFIELD.

Coolgardie District.

Gold Mining Lease.

6003—Worked Out; Bignotti, Giacomo; Vitali, Mick.

DUNDAS GOLDFIELD.

Gold Mining Leases.

1413—Norseman South West; Norseman Gold Mines No Liability.
1460—Red White and Blue; Norseman Gold Mines No Liability.
1478—Viking South West; Norseman Gold Mines No Liability.
1481—Iron King; Norseman Gold Mines No Liability.
1484—Lady Golding; Norseman Gold Mines No Liability.
1502—Iron King North; Norseman Gold Mines No Liability.
1509—Viking East; Norseman Gold Mines No Liability.
1535—Red White and Blue South; Norseman Gold Mines No Liability.
1536—Norseman Extended North; Norseman Gold Mines No Liability.
1537—Norseman Extended South Deeps; Norseman Gold Mines No Liability.
1538—Norseman Extended North Deeps; Norseman Gold Mines No Liability.
1540—Norseman Extended East; Norseman Gold Mines No Liability.
1563—New Mararoa Deeps; Norseman Gold Mines No Liability.
1564—New Mararoa South Deeps; Norseman Gold Mines No Liability.
1580—Iron King Extended—Norseman Gold Mines No Liability.
1591—Norseman Lake View; Norseman Gold Mines No Liability.
1593—Red White and Blue East; Norseman Gold Mines No Liability.
1620—Norseman North West; Norseman Gold Mines No Liability.
1638—Iron King North West; Norseman Gold Mines No Liability.
1641—Iron King Extended East; Norseman Gold Mines No Liability.
1644—Red King South; Norseman Gold Mines No Liability.
1717—Red King; Norseman Gold Mines No Liability.
1723—Alpha; Norseman Gold Mines No Liability.
1724—Beta; Norseman Gold Mines No Liability.
1725—Gamma; Norseman Gold Mines No Liability.
1726—Delta; Norseman Gold Mines No Liability.
1727—Epsilon; Norseman Gold Mines No Liability.
1728—Eta; Norseman Gold Mines No Liability.
1729—Zeta; Norseman Gold Mines No Liability.
1839—Iron Chief; Norseman Gold Mines No Liability.
1840—Iron Chief South; Norseman Gold Mines No Liability.
1841—Boundary; Norseman Gold Mines No Liability.

1842—Scorus; Norseman Gold Mines No Liability.
1843—Poplus; Norseman Gold Mines No Liability.
1844—Markab; Norseman Gold Mines No Liability.
1854—Firestone; Norseman Gold Mines No Liability.
1855—Uroco; Norseman Gold Mines No Liability.
1856—Juna; Norseman Gold Mines No Liability.
1857—Torbay; Norseman Gold Mines No Liability.
1887—Theta; Norseman Gold Mines No Liability.
1888—Iota; Norseman Gold Mines No Liability.
1889—Kappa; Norseman Gold Mines No Liability.
1890—Lambda; Norseman Gold Mines No Liability.
1928—Sigma; Norseman Gold Mines No Liability.
1929—Omicron; Norseman Gold Mines No Liability.
1930—Upsilon; Norseman Gold Mines No Liability.
1985—New Mararoa; Norseman Gold Mines No Liability.
2057—New Mararoa South; Norseman Gold Mines No Liability.
63/2177—Easter Gift; Norseman Gold Mines No Liability.
63/2178—Viking; Norseman Gold Mines No Liability.
63/2246—Viking Deeps; Norseman Gold Mines No Liability.

EAST MURCHISON GOLDFIELD.

Wiluna District.

Gold Mining Lease.

53/702—Mount Fisher; Woosnam, Harry George.

MOUNT MARGARET GOLDFIELD.

Mount Margaret District.

Gold Mining Leases.

38/2600—Euro; Smith, Raymond Lovi.
38/2601—Childe Harold North; Smith, Raymond Lovi.
38/2602—Childe Harold; Smith, Raymond Lovi.
38/2603—Childe Harold South; Smith, Raymond Lovi.
38/2604—Childe Harold South Extended; Smith, Raymond Lovi.
38/2618—King of Creation; Smith, Raymond Lovi.
38/2619—Queen of Creation; Smith, Raymond Lovi.
38/2620—Prince of Creation; Smith, Raymond Lovi.
38/2636—Euro South; Smith, Raymond Lovi.
38/2682—Craigglemere South; Smith, Raymond Lovi.
38/2683—Little Doris; Smith, Raymond Lovi.
38/2701A—Ida H North Deeps; Smith, Raymond Lovi.
38/2711—Ida H Deeps; Smith, Raymond Lovi.
38/2712—Childe Harold North End; Smith, Raymond Lovi.
38/2713—Childe Harold North Extended; Smith, Raymond Lovi.
38/2714—Childe Harold South End; Smith, Raymond Lovi.
38/2715—Euro South Extended; Smith, Raymond Lovi.
38/2717—Ida H North; Smith, Raymond Lovi.
38/2747—Mary Mack; Reidel, Harry.

Mount Malcolm District.

Gold Mining Leases.

1900C—Royal Harry; Nye, Arthur Henry; McDonnell, Norman Graeme.
1901C—Olly; Nye, Arthur Henry; McDonnell, Norman Graeme.
1902C—Curly; Nye, Arthur Henry.

Mount Magnet District.

Gold Mining Leases.

- 58/1756—Wheels of Fortune; Parkinson, William Charles.
 58/1759—Empress Extended; Parkinson, William Charles.
 58/1760—Home Comer; Parkinson, William Charles.
 58/1761—New Comer; Parkinson, William Charles; McGregor Hugh Leslie.

Meekatharra District.

Gold Mining Leases.

- 51/2122—Nannine South; Lissiman, James Corfield.
 51/2137—Royalist; Lissiman, James Corfield.
 51/2189—Touch of Class; Walsh, Timothy Frederick Matcham.

NORTH COOLGARDIE GOLDFIELD.

Menzies District.

Gold Mining Lease.

- 5826Z—Lady Shenton South; Spargo's Exploration N.L.

Yerilla District.

Gold Mining Leases.

- 31/1354—Senate North; Dalla-Costa, Melville Raymond.
 31/1355—Senate; Dalla-Costa, Melville Raymond.
 31/1356—Senate South; Dalla-Costa, Melville Raymond.
 31/1443—Senate Junction; Dalla-Costa, Melville Raymond.
 31/1444—Senate Extended; Dalla-Costa, Melville Raymond.

PILBARA GOLDFIELD.

Marble Bar District.

Gold Mining Leases.

- 45/1466—Nil Desperandum; Palmer, Patrick; Flynn, Vincent George.
 45/1467—Revenue Gold Mine; Palmer, Patrick; Flynn, Vincent George.

COMPANIES ACT, 1961-1975.

(Section 260 (2).)

Notice of Meeting of Creditors.

Chain Construction Co. Pty. Ltd.

NOTICE is hereby given that a Meeting of Creditors of Chain Construction Co. Pty. Ltd. will be held at the offices of C. P. Bird & Associates, 18 St. George's Terrace, Perth, on Tuesday, the 23rd day of November, 1976, at 10 a.m.

Agenda:

- (1) To consider the Statement of Affairs of the company.
- (2) To receive a report from a Director on the affairs of the company and the circumstances leading to the winding-up.
- (3) To appoint a Liquidator and fix his remuneration.
- (4) To consider and, if thought fit, appoint a Committee of Inspection.

Dated at Perth this 4th day of November, 1976.

G. E. WRIGHT,
Director.

(Lodged by Messrs. C. P. Bird & Associates, Chartered Accountants, 18 St. George's Terrace, Perth.)

COMPANIES ACT, 1961-1975.

(Section 272.)

Notice of Final Meeting of Members.

Jet Age Products Pty. Ltd. (in Liquidation).
 NOTICE is hereby given that the Final Meeting of the Members of Jet Age Products Pty. Ltd. (in Liquidation) will be held at the offices of the Liquidator at c/- C. P. Bird & Associates, 18 St. George's Terrace, Perth, on the 14th December, 1976, at 9.30 a.m.

Business: To lay before the meeting an account of the conduct of the winding-up and giving any explanation thereof.

Dated this 3rd day of November, 1976.

A. R. WRIGHT,
Liquidator.

(Lodged by Messrs. C. P. Bird & Associates, Chartered Accountants, 18 St. George's Terrace, Perth.)

COMPANIES ACT, 1961-1975.

Milespa (formerly Marblecrete) Pty. Ltd.
(in Liquidation).

(1) Notice of Intention to Declare a First and Final Dividend:

TAKE notice that it is my intention to declare a first and final dividend on debts due by the above company prior to the 6th January, 1975.

Any creditor who has not proved his debt within fourteen (14) days of the date of this notice will be debarred from this final distribution.

(2) Notice of Final Meeting:

NOTICE is hereby given in accordance with section 272 (1) that the final meeting of creditors of Milespa Pty. Ltd. (in Liquidation) will be held at the office of Thornton Pallot & Associates, Chartered Accountants, 66 Thomas Street, West Perth, on Wednesday, 8th December, 1976, at 10 a.m.

Business of Meeting:

- (1) To receive and adopt the liquidator's final distribution statement.
- (2) To approve the liquidator's remuneration.
- (3) Pursuant to section 284(3) to direct that all books and papers of the company and the liquidator be destroyed after a period of three months from the dissolution of the company.

Dated this 4th day of November, 1976.

W. A. THORNTON,
Liquidator.

(Thornton Pallot & Associates, Chartered Accountants, 66 Thomas Street, West Perth, 6005.)

COMPANIES ACT, 1961-1975.

Dawson Peacock Pty. Ltd. (in Liquidation).

Notice of Final Meeting.

NOTICE is hereby given in accordance with section 272(1) that the final meeting of creditors of the above company will be held in the office of Thornton Pallot & Associates on Wednesday, 8th December, 1976, at 11 a.m.

Business of Meeting:

- (1) To receive and adopt the liquidator's final distribution statement.
- (2) To approve the liquidator's remuneration.
- (3) Pursuant to section 284(3) to direct that all books and papers of the company and liquidator be destroyed after a period of three months from the dissolution of the company.

Dated this 5th day of November, 1976.

W. A. THORNTON,
Liquidator.

(Thornton Pallot & Associates, Chartered Accountants, 66 Thomas Street, West Perth.)

COMPANIES ACT, 1961-1975.

Notice of Final Meeting.

D. G. Potter Pty. Ltd. (in Liquidation).

NOTICE is hereby given that the final meeting of creditors of D. G. Potter Pty. Ltd. (in Liquidation) will be held at the offices of Shepherd & Partners, Accountants, 196 Adelaide Terrace, Perth, W.A., on the 13th day of December, 1976, at 4.00 p.m.

Business:

- (1) To receive and adopt the Liquidator's Final Distribution Statement.
- (2) Pursuant to section 284(3) to direct that all books and papers of the company and liquidator be destroyed within a period of three months after the dissolution of the company.

Dated this 5th day of November, 1976.

B. M. SMITH,
Joint Liquidator.

(Shepherd & Partners, Accountants, 196 Adelaide Terrace, Perth, W.A. 6000.)

COMPANIES ACT, 1961-1975.

Notice of Final Meeting.

West Coast Mosaics Pty. Ltd. (in Liquidation).

NOTICE is hereby given that the final meeting of creditors of West Coast Mosaics Pty. Ltd. (in Liquidation) will be held at the offices of Shepherd & Partners, Accountants, 196 Adelaide Terrace, Perth, W.A., on the 13th day of December, 1976, at 4.30 p.m.

Business:

- (1) To receive and adopt the liquidator's Final Distribution Statement.
- (2) Pursuant to section 284(3) to direct that all books and papers of the company and liquidator be destroyed within a period of three months after the dissolution of the company.

Dated this 5th day of November, 1976.

B. M. SMITH,
Joint Liquidator.

(Shepherd & Partners, Accountants, 196 Adelaide Terrace, Perth, W.A. 6000.)

COMPANIES ACT, 1961-1975.

(Section 254(2).)

Danbi Pty. Ltd. (in Liquidation).

To the Commissioner for Corporate Affairs:

AT a General Meeting of the Members of Danbi Pty. Ltd. duly convened and held at 196 Adelaide Terrace, Perth, W.A. on the 9th November, 1976:—

- (1) The Special Resolution set out below was duly passed:—

That the Company be wound up voluntarily and that a liquidator be appointed for the purpose of winding-up.

- (2) The Ordinary Resolution set out below was duly passed:—

That Desmond Frank Crawley and Brian Millwood Smith of 196 Adelaide Terrace, Perth, W.A. be appointed as joint and several liquidators of the Company.

Dated this 9th day of November, 1976.

W. G. GAMEL,
Director.

(Shepherd & Partners, 196 Adelaide Terrace, Perth, W.A. 6000.)

IN THE SUPREME COURT
OF WESTERN AUSTRALIA.

Coy. No. 61 of 1976.

In the matter of the Companies Act, 1961-1975, and in the matter of Bicton Investments Pty. Limited.

NOTICE is hereby given that a petition for the winding up of the abovenamed company by the Supreme Court was, on the 2nd day of November, 1976, presented by Freecorns Pty. Ltd., a company incorporated pursuant to the provisions of the Companies Act 1961-1975 of the State of Western Australia and having its registered office within the said State at 37 Ewing Street, Bentley and that the said petition is directed to be heard before the Court sitting at Perth at the hour of 10.30 o'clock on the 20th day of December, 1976; and any creditor or contributory of the said company desiring to support or oppose the making of an order on the said petition may appear at the time of hearing by himself or his Counsel for that purpose; and a copy of the petition will be furnished to any creditor or contributory of the said company requiring the same by the undersigned on payment of the regulated charge for the same.

The petitioner's address is 37 Ewing Street, Bentley.

The petitioner's solicitors are Messrs. McCusker & Harmer of 1st Floor, 297 Murray Street, Perth.

McCUSKER & HARMER,
Solicitors for the petitioner.

Note: Any person who intends to appear on the hearing of the said petition must serve on or serve by post to the abovenamed solicitors notice in writing of his intention so to do. The notice must state the name and address of the person, or, if a firm, the name and address of the firm, and must be signed by the person or firm, or his or their solicitor (if any), and must be served, or, if posted, must be sent by post in sufficient time to reach the abovenamed, not later than 4 o'clock on the afternoon of the 17th day of December, 1976.

ARCON PTY. LTD. (IN LIQUIDATION).

Notice to Creditors.

THE Creditors of the abovenamed Company are required on or before the 30th day of November, 1976, to prove their debts or claims by delivering or sending through the post to the Liquidator an Affidavit verifying their respective debts or claims. In default, they will be excluded from the benefit of, and from, objecting to any distribution made before such debts and claims are proved.

Dated this 9th day of November, 1976.

M. J. KIRBY,
Liquidator.

(Weston, James & Co., Chartered Accountants, 16 St. George's Terrace, Perth).

COMPANIES ACT, 1961-1975.

(Section 272C.)

Notice of Final Meeting of Creditors and Members.

NOTICE is hereby given that the final meeting of creditors and members of S.M. Wholesalers Pty. Ltd. (in Liquidation) will be held at 107 Streere Street, Collie, on 13th day of December, 1976, 12 o'clock.

Agenda: (1) To consider the Liquidators final accounts.

A. S. TURNER,

(A. S. Turner & Associates, 83 Havelock Street, West Perth.)

TRUSTEES ACT, 1962.

Notice to Creditors and Claimants.

CREDITORS and other persons having claims (to which section 63 of the Trustees Act, 1962, relates) in respect of the estates of the undermentioned deceased persons are required by The Perpetual Executors Trustees and Agency Company (W.A.) Limited, of 89 St. George's Terrace, Perth, to send particulars of their claims to the Company by the undermentioned date after which date the said Company may convey or distribute the assets having regard only to the claims of which the Company then has notice.

Claims for the following expire 17th December, 1976:—

Barrett, May Victoria, late of 29 Oldham Crescent, Hilton Park, Married Woman. Died 7th September, 1976.

Beswick, Robert John, late of Craigmont Convalescent Home, Third Avenue, Mount Lawley, Mill Hand. Died 11th August, 1976.

Franklin, George Ashby, late of 78 Fortescue Street, East Fremantle, Textile Worker. Died 4th August, 1976.

Howe, Howard George, also known as George Howard Howe, late of Corlei Hospital, 18 Ley Street, Manning, Retired Builders Labourer. Died 31st July, 1975.

Innes, Constance Clare, late of 32 Federation Street, Mount Hawthorn, Married Woman. Died 16th April, 1975.

Robinson, Reginald Walter, late of 1 Locke Street, Mt. Pleasant, Engineer. Died 11th August, 1976.

Wick, Lucy Harriet, late of Yandanooka, Married Woman. Died 24th June, 1976.

Dated at Perth this 9th day of November, 1976.

The Perpetual Executors Trustees and Agency Company (W.A.) Limited,

B. A. BUTCHER,
Manager.

TRUSTEES ACT, 1962.

Ada Hannah Webzell, late of Pollard Convalescent Hospital, Market Street, Guildford, formerly of Lot 216, Hummerston Road, Mount Helena, Widow, deceased.

CREDITORS and other persons having claims (to which section 63 of the Trustees Act, 1962, relates) in respect of the estate of the deceased who died on the 16th day of June, 1976, are required by the Executor, Owen Joseph Burns, of 1 Balga Place, Gooseberry Hill, to send particulars of their claim to him by the 12th day of December, 1976, after which date the Executor may distribute the Estate having regard only to the claims to which he has notice.

KOTT GUNNING & CO.

TRUSTEES ACT, 1962.

Notice to Creditors and Claimants.

THE WEST AUSTRALIAN TRUSTEE EXECUTOR AND AGENCY COMPANY LIMITED, of 135 St. George's Terrace, Perth requires creditors and other persons having claims (to which Section 63 of the Trustees Act 1962 relates) in respect of the estates of the undermentioned deceased persons, to send particulars of their claims to it by the date stated hereunder, after which date the Company may convey or distribute the assets, having regard only to the claims of which it then has notice.

Last Day for Claims: 12/12/76.

Anderson, Mrs Gladys May, formerly of 36 Broadway, Nedlands, W.A., but late of 10 St. Aubin Street, Beaumaris, Victoria, Widow, died 22/8/76.

Charles, Lucy Doreen, late of 15 Fitzroy Road, Rivervale, Home Duties, died 6/8/76.

Jordan, Laura May, late of 110 Ardagh Avenue, Kalgoorlie, widow, died 15/8/76.

Golding, Vera Henrietta Ann, late of 98 Fourth Avenue, Mt. Lawley, Widow, died 28/8/76.

Mullen, Dora, late of Killara Nursing Home, West Perth, Widow, died 1/7/76.

Roe, Jack Laurance, late of Unit 2, 7 Bridges Road, Melville, Retired Clerk, died 1/10/76.

Williams, Stanley Edward, late of 83 Reynolds Street, Busselton, Timber Worker, died 16/12/75 (enquiries to 11 Stirling Street, Bunbury. Tel: 21 1336).

Witcomb, Mrs Emily Frances, late of 7 Jimbell Street, Mosman Park, Widow, died 30/7/76.

Woodcock, Mrs Kathleen Winifred, late of 17 Min-ilya Avenue, Hilton, Widow, died 4/9/76.

Yeates, Enid Grace, late of 7 Bickley Crescent, Manning, Married Woman, died 2/2/76.

Dated at Perth this 11th Day of November, 1976.

L. C. RICHARDSON,
Manager.

TRUSTEES ACT, 1962.

Notice to Creditors and Claimants.

CREDITORS and other persons having claims (to which section 63 of the Trustees Act relates) in respect of the Estates of the undermentioned deceased persons are required to send particulars of their claims to me on or before the 13th December 1976 after which date I may convey or distribute the assets, having regard only to the claims of which I then have notice.

Dated this 5th day of November, 1976.

P. W. McGINNITY,
Public Trustee,
565 Hay Street, Perth.

Name; Address and Occupation; Date of Death.
Begovich, Marko; 7 Blackburn Street, Bellevue, Retired Fitters Assistant; 19/10/76.

Dial, Winifred Grace; 421 William Street, Perth, Widow; between 31/10/69 and 4/11/69.

Djinawandu, Dolly; Bulloo Downs Station, via Newman, Widow; 12/8/74.

Graham, Terry; 39 Queen Street, Bayswater, formerly School Teacher, late Floorman; 28/11/75.

Hitch, Frederick Joseph; Formerly of 30 Salvado Street, Mosman Park, late of Embleton Hospital, Embleton, Retired Office Equipment Dealer; 1/10/75.

Johnston, Ivy Elizabeth; 22b Marmion Street, Derby, Spinster; 13/6/76.

Martinsons, Nikolajs; 4 Oxford Street, Inglewood, Retired Clerk; 8/9/76.

Milne, David George; Formerly of 51 Alexander Drive, Mt. Lawley, late of Leighton Nursing Home, Florence Street, West Perth, Retired Cleaner; 19/7/76.

Milne, George Yule; 176 Bagot Road, Subiaco, P.M.G. Employee (Linesman); 5/8/76.

Mugliston, Maurice Henry; Mt. St. Camillus Nursing Home, 185 Lewis Road, Forrestfield, Retired Public Servant; 7/10/76.

Palmer, Leighton Courtney; 15 Unwin Crescent, Salter's Point, Credit Control Officer; 19/10/76.

Phillips, Donald Francis; Quindanning, Property Manager; 25/8/76.

Prior, Montague; 17 Padbury Street, Jurien Bay, Retired Farmer; 1/7/76.

Spicer, Jessie Elizabeth; Flat 43, Hollywood Village, Williams Road, Nedlands, Married Woman; 2/9/76.

Sturk, Phyllis Kathleen; Flat 6, 278 Scarborough Beach Road, Doubleview, Widow; 23/9/76.

Tremlett, Frederick Locksley Goodman; 16 Macey Street, East Perth, Retired S.E.C. Employee; 20/10/76.

Turner, Wilhelmina Ida; 6 Jones Street, Collie, Married Woman; 17/10/76.

Williamson, David James; 102 Elizabeth Street, Beckenham, Police Constable; 8/10/76.

Wright, Kenneth; 138a Arcadia Drive, Safety Bay, Leading Hand; 18/8/76.

CURRENT RELEASE**REPORT ON COMMITTEE OF
INQUIRY INTO RESIDENTIAL
CHILD CARE, SEPTEMBER, 1976**

CHAIRMAN—BERYL GRANT

Prices—

Counter Sales—\$2.50.

Mailed Local—(plus) \$0.75.

Mailed Country—(plus) \$1.10.

Eastern States—Postage Rate on 1 kg.

N O T I C E**TRADING HOURS****WEMBLEY—HEAD OFFICE****GOVERNMENT PRINTER'S
PUBLICATIONS SALES OFFICE
(Parliamentary Papers)****STATION STREET, WEMBLEY**

Phone 81 3111 Extension 374 and 376

8.00 a.m. to 4.15 p.m.

(Continually Mon. to Fri.)

PERTH OFFICE**GOVERNMENT PUBLICATIONS CENTRE
(Parliamentary Papers)**

Ground Floor Superannuation Bldg.

32 St. George's Terrace, Perth 6000

Telephone 25 0231 Ext. 564

8.15 a.m. to 4.25 p.m.

(Continually Mon. to Fri.)

**REPORT OF THE
ROYAL COMMISSION INTO
AIRLINE SERVICES IN W.A. 1975
(Commissioner Hon. Sir Reginald R. Sholl)****Prices—**

Counter Sales—\$5.00

Mailed Local (plus)—\$0.92

Mailed Country (plus)—\$1.30

Eastern States Postage Rate on 2 kg

— NOTICE —**LEGAL PRACTITIONERS ACT
RULES OF THE BARRISTERS'
BOARD**

(Extract G.G. No. 3 of 3/3/76)

— NOW AVAILABLE —**Prices—**

Counter Sales—\$0.50

Mailed—\$0.90

(within Australia)

**DIGEST OF
WESTERN AUSTRALIAN
INDUSTRIAL GAZETTES**

Volumes 1 to 10—1921-1930

Prices—

Counter Sales—\$5.00

Mailed (Aust. wide)—\$5.60

CURRENT RELEASE**REPORT OF THE HONORARY
ROYAL COMMISSION INTO THE
BEEF AND SHEEP MEATS
INDUSTRY 1976.**

Chairman Hon. A. V. Crane, M.L.A.

Prices—

Counter Sales—\$3.50

Mailed Local—(plus) \$0.75

Mailed Country—(plus) \$1.10

Eastern States—Postage rate on 1 kg

CONTENTS.

	Page
Agriculture, Department of	4315
Appointments	4270-1, 4296, 4319
Building Societies Act	4281
Bunbury Port Authority	4296
Bush Fires Act	4287
Chief Secretary's Department	4278
Companies Act	4325-6
Country Areas Water Supply Act—Regulations	4296-9
Country Towns Sewerage Act	4268
Crown Law Department	4265-7, 4274-8
Deceased Persons' Estates	4327
Education Department	4274
Health Department	4278
Indecent Publications Act	4278
Industrial Arbitration Act	4314-5
Industrial Commission	4314-5
Justices Act Amendment Act, 1975—Day of coming into operation	4265
Justices Act	4265, 4278
Labour, Department of	4314-5
Land Acquisitions	4299-4300
Land Agents Act	4269-70
Land Drainage	4268
Land Titles	4267, 4274, 4281-2
Lands Department	4267-8, 4282-6
Local Government Department	4304-14
Main Roads	4302-3
Metropolitan Region Planning	4293
Metropolitan Water Supply, etc.	4303-4
Mines Department	4319-25
Money Lenders Act	4266-7
Motor Vehicle (Third Party) Insurance Act—Regulations	4312-4
Municipalities	4304-12
Notices of Intention to Resume Land	4301-3
Orders in Council	4268-9
Oyster Fisheries Act	4281
Petroleum Act	4319-23
Plant Diseases Act	4315
Police Department	4279-81
Proclamations	4265-8
Public Service Board	4270-4
Public Trustee	4327
Public Works Department	4268-9, 4294-4302
Resumptions	4301
Rights in Water and Irrigation Act	4296
Sale of Land	4295, 4311
Sale of Unclaimed Found and Lost Property	4279-81
Stock Diseases (Regulations) Act	4315
Supreme Court Rules—Amendment of	4275-7
Tenders Accepted	4295, 4317
Tenders for Government Printing	4318
Tenders Invited	4294-5, 4315-7
Totalisator Board	4315-7
Town Planning	4287-93
Transfer of Land Act	4267, 4274, 4281-2
Trustees Act	4327