

Government Gazette

OF

WESTERN AUSTRALIA

(Published by Authority at 3.30 p.m.)

No. 77]

PERTH: FRIDAY, 10th DECEMBER

[1976

Betting Control Act Amendment Act, 1976.

PROCLAMATION

WESTERN AUSTRALIA, } By His Excellency Air Chief Marshal Sir Wallace
To Wit: } Kyle, Knight Grand Cross of the Most Honourable
WALLACE KYLE, } Order of the Bath, Commander of the Most
Governor. } Excellent Order of the British Empire, Companion
[L.S.] } of the Distinguished Service Order, Distinguished
Flying Cross, Knight of Grace of the Most
Venerable Order of the Hospital of St. John of
Jerusalem, Governor in and over the State of
Western Australia and its Dependencies in the
Commonwealth of Australia.

WHEREAS it is enacted by section 2 of the Betting Control Act Amendment Act, 1976 that the provisions of that Act shall come into operation on a date to be fixed by proclamation: Now Therefore, I, the Governor, acting with the advice and consent of the Executive Council, do hereby fix the day on which this proclamation is published in the *Government Gazette* as the date on which the Betting Control Act Amendment Act, 1976 shall come into operation.

Given under my hand and the Public Seal of the said State, at Perth, this 2nd day of December, Nineteen hundred and seventy-six.

By His Excellency's Command,

R. J. O'CONNOR,
Minister for Police.

GOD SAVE THE QUEEN ! ! !

Metropolitan Water Supply, Sewerage, and Drainage Act Amendment Act, 1976.

PROCLAMATION

WESTERN AUSTRALIA, } By His Excellency Air Chief Marshal Sir Wallace
To Wit: } Kyle, Knight Grand Cross of the Most Honourable
WALLACE KYLE, } Order of the Bath, Commander of the Most
Governor. } Excellent Order of the British Empire, Companion
[L.S.] } of the Distinguished Service Order, Distinguished
Flying Cross, Knight of Grace of the Most
Venerable Order of the Hospital of St. John of
Jerusalem, Governor in and over the State of
Western Australia and its Dependencies in the
Commonwealth of Australia.

WHEREAS it is enacted by subsection (2) of section 2 of the Metropolitan Water Supply, Sewerage, and Drainage Act Amendment Act, 1976 that sections 6, 7, 8, 9, 10 and 11 of that

Act shall come into operation on a date to be fixed by proclamation: Now Therefore, I, the Governor, acting with the advice and consent of the Executive Council, do hereby fix the day on which this proclamation is published in the *Government Gazette* as the date on which sections 6, 7, 8, 9, 10 and 11 of the Metropolitan Water Supply, Sewerage, and Drainage Act Amendment Act, 1976 shall come into operation.

Given under my hand and the Public Seal of the said State, at Perth, this 2nd day of December, Nineteen hundred and seventy-six.

By His Excellency's Command,

D. H. O'NEIL,
Minister for Water Supplies.

GOD SAVE THE QUEEN ! ! !

Public and Bank Holidays Act, 1972.

PROCLAMATION

WESTERN AUSTRALIA, } By His Excellency Air Chief Marshal Sir Wallace
To Wit: } Kyle, Knight Grand Cross of the Most Honourable
WALLACE KYLE, } Order of the Bath, Commander of the Most
Governor. } Excellent Order of the British Empire, Companion
[L.S.] } of the Distinguished Service Order, Distinguished
Flying Cross, Knight of Grace of the Most
Venerable Order of the Hospital of St. John of
Jerusalem, Governor in and over the State of
Western Australia and its Dependencies in the
Commonwealth of Australia.

PURSUANT to the provisions of subsection (1) of section 7 of the Public and Bank Holidays Act, 1972, I, the Governor, acting with the advice and consent of the Executive Council, do hereby appoint Friday, the 21st January, 1977, to be a public and a bank holiday within the Town and the Shire of Albany.

Given under my hand and the Public Seal of the said State, at Perth, this 2nd day of December, 1976.

By His Excellency's Command,

W. L. GRAYDEN,
Minister for Labour and Industry.

GOD SAVE THE QUEEN ! ! !

AT a meeting of the Executive Council held in the Executive Council Chambers at Perth, this 19th day of October, 1976, the following Order in Council was authorised to be issued:—

Forests Act, 1918.

ORDER IN COUNCIL.

Forests File 6/70; Lands File 722/29V.4.

WHEREAS by the Forests Act, 1918, it is provided that the Governor may by Order in Council dedicate any Crown lands as State Forests within the meaning and for the purpose of that Act; Now, therefore, His Excellency the Governor with the advice and consent of the Executive Council doth hereby dedicate the area described in the schedule hereto as an addition to State Forest No. 39 within the meaning and for the purposes of the said Act.

Schedule.

Those portions of Nelson locations 7570 and 7571 surveyed and shown on Office of Titles Diagram 12316 together containing a total area of 3.168 1 hectares. (Public Plan 442C/40 E.3.)

R. D. DAVIES,
Clerk of the Council.

AT a meeting of the Executive Council held in the Executive Council Chamber at Perth, this 9th day of November, 1976, the following Order in Council was authorised to be issued.

Forests Act, 1918.

ORDER IN COUNCIL.

Forests File 1384/62; Lands and Surveys File 2441/62.

WHEREAS by the Forests Act, 1918 it is provided that the Governor may by Order in Council declare any Crown lands as Timber Reserve within the meaning and for the purposes of that Act or may revoke in whole or part any such reservation; Now, therefore, His Excellency the Governor with the advice and consent of the Executive Council doth hereby partially revoke Timber Reserve No. 147/25 by excising therefrom the area described in the schedule hereunder.

Schedule.

Williams Location 15656 containing 7.286 4 hectares. (Public Plan 384A/40 B.1.)

R. D. DAVIES,
Clerk of the Council.

AT a meeting of the Executive Council held in the Executive Council Chamber at Perth on the 2nd day of December, 1976, the following Orders in Council were authorised to be issued:—

Constitution Act, 1889.

ORDER IN COUNCIL.

Corres. No. 59/65.

WHEREAS the enactment contained in Section 74 of the "Constitution Act, 1889", by which the appointment of all public Officers under the Government of the State is vested in the Governor in Council, does not apply to minor appointments, which by Order in Council are vested in heads of Departments, or other officers or persons within the State; and whereas it is desirable that the minor appointments of persons who are exempt from the provisions of the "Public Service Act, 1904" employed by the Department of Lands and Surveys should be vested in Leonard William Wilkinson (Accountant) and that the like powers vested in Alfred William Gilpin Richards (Accountant) by Order in Council dated 8th March, 1973 shall be cancelled. Now therefore, His excellency the Governor in Executive Council by and with the advice of the Executive Council hereby declares that the power of making such minor appointments shall vest and the same is hereby vested in Leonard William Wilkinson (Accountant) and that the like powers vested in Alfred William Gilpin Richards (Accountant) by Order in Council dated 8th March, 1973 shall be cancelled accordingly.

J. E. A. PRITCHARD,
Clerk of the Council.

Health Act, 1911-1975.

ORDER IN COUNCIL.

P.H.D. 802/75: Ex. Co. 2995.

WHEREAS in accordance with section 60 of the Health Act, 1911-1975, His Excellency the Governor has received details of a plan of the Second Stage for the construction of a sewerage scheme within the townsite of Moora, and is satisfied that the scheme is formulated in accordance with the provisions of the Health Act, 1911-1975, and that the cost and provisions for repayment justify the undertaking, and that the works, if carried out in the manner designed, will be of benefit to that portion of the district which the works are intended to serve; Now, therefore, His Excellency the Governor by and with the advice and consent of the Executive Council, doth hereby order that the Shire of Moora, being the local authority for the district, be empowered to undertake the construction of the said works.

J. E. A. PRITCHARD,
Clerk of the Council.

Land Act, 1933-1972.

ORDERS IN COUNCIL.

WHEREAS by section 33 of the Land Act, 1933-1972, it is made lawful for the Governor to direct that any Reserve shall vest in and be held by any person or persons to be named in the order in trust for the like or other public purposes to be specified in such order; and whereas it is deemed expedient, as follows:—

File No. 146/96. V2.—That Reserve No. 8693 should vest in and be held by the Shire of Coolgardie in trust for the purpose of "Recreation (Golf Course)".

File No. 3723/12.—That Reserve No. 14178 should vest in and be held by the Shire of Sandstone in trust for the purpose of "Caravan Park".

File No. 2147/38.—That Reserve No. 21954 should vest in and be held by the Minister of Water Supply, Sewerage and Drainage in trust for the purpose of "Water".

File No. 8310/50.—That Reserve No. 23126 should vest in and be held by the Shire of Toodyay in trust for the purpose of "Parking".

File No. 1952/74.—That Reserve No. 32744 should vest in and be held by the City of Melville in trust for the purpose of "Pedestrian Access Way".

File No. 1186/76.—That Reserve No. 34388 should vest in and be held by the Shire of West Kimberley in trust for the purpose of "Pre-school Centre".

File No. 2555/76.—That Reserve No. 34393 should vest in and be held by the Shire of Kalamunda in trust for the purpose of "Recreation".

File No. 2554/76.—That Reserve No. 34394 should vest in and be held by the Shire of Kalamunda in trust for the purpose of "Recreation".

File No. 2727/73.—That Reserve No. 34398 should vest in and be held by The St. John Ambulance Association in Western Australia Incorporated in trust for the purpose of "Ambulance Depot Site".

File No. 438/64.—That Reserve No. 34399 should vest in and be held by the Shire of Halls Creek in trust for the purpose of "Park".

File No. 3295/75.—That Reserve No. 34403 should vest in and be held by the Minister of Water Supply, Sewerage and Drainage in trust for the purpose of "Sewerage Pumping Station Site".

File No. 2635/75.—That Reserve No. 34416 should vest in and be held by the Minister of Water Supply, Sewerage and Drainage in trust for the purpose of "Water Supply".

File No. 3161/76.—That Reserve No. 34418 should vest in and be held by the Shire of Wongan-Ballidu in trust for the purpose of "Park and Recreation".

File No. 1772/74.—That Reserve No. 34421 should vest in and be held by the Commissioner of Main Roads in trust for the purpose of "Depot (Main Roads Department)".

File No. 1466/76.—That Reserve No. 34426 should vest in and be held by the Minister of Water Supply, Sewerage and Drainage in trust for the purpose of "Water Supply".

Now, therefore, His Excellency the Governor, by and with the advice and consent of the Executive Council, does hereby direct that the beforementioned Reserves shall vest in and be held by the abovementioned bodies in trust for the purposes aforesaid, subject nevertheless to the powers reserved to him by section 37 of the said Act.

J. E. A. PRITCHARD,
Clerk of the Council.

Land Act, 1933-1972.

ORDER IN COUNCIL.

File No. 2367/75.

WHEREAS by section 33 of the Land Act, 1933-1972, it is made lawful for the Governor to direct that any Reserve shall vest in and be held by any person or persons to be named in the order in trust for the like or other public purposes to be specified in such order: And whereas it is deemed expedient that Reserve No. 34425 should vest in and be held by the Shire of Gnowangerup in trust for the purpose of "Parking".

Now, therefore, His Excellency the Governor, by and with the advice and consent of the Executive Council, does hereby direct that the beforementioned Reserve shall vest in and be held by the Shire of Gnowangerup in trust for the purpose aforesaid, subject nevertheless to the powers reserved to him by section 37 of the said Act and subject to the condition that the Public Works Department has right of entry for maintenance of sewer, and construction and maintenance of a proposed water main.

J. E. A. PRITCHARD,
Clerk of the Council.

Land Act, 1933-1972.

ORDER IN COUNCIL.

File No. 3201/07.

WHEREAS by section 33 of the Land Act, 1933-1972, it is made lawful for the Governor to direct that any Reserve shall vest in and be held by any person or persons to be named in the order in trust for the like or other public purposes to be specified in such order: And whereas it is deemed expedient that Class "A" Reserve No. 11144 should vest in and be held by the Western Australian Wildlife Authority in trust for the purpose of "Parklands and Picnic Ground".

Now, therefore, His Excellency the Governor, by and with the advice and consent of the Executive Council, does hereby direct that the beforementioned Reserve shall vest in and be held by the Western Australian Wildlife Authority in trust for the purpose aforesaid, subject nevertheless to the powers reserved to him by section 37 of the said Act.

J. E. A. PRITCHARD,
Clerk of the Council.

Land Act, 1933-1972.

ORDER IN COUNCIL.

File No. 5009/14 V2.

WHEREAS by section 33 of the Land Act, 1933-1972, it is made lawful for the Governor to direct that any Reserve shall vest in and be held by any person or persons to be named in the Order, in trust for any of the purposes set forth in section 29 of the said Act, or for the like or other public purposes to be specified in such Order and with power of leasing; and whereas it is deemed expedient that Reserve No. 7125, should vest in and be held by the Honourable Norman Eric Baxter, M.L.C., Minister of Public Health and his successors in office for the time being in trust for the purpose of "Mental Health Purposes".

Now, therefore, His Excellency the Governor, by and with the advice and consent of the Executive Council, does hereby direct that the beforementioned Reserve shall vest in and be held by the Honourable Norman Eric Baxter, M.L.C., Minister of Public Health and his successors in office for the time being in trust for "Mental Health Purposes" with power to the said Norman Eric Baxter, M.L.C., Minister of Public Health and his successors in office, to lease the whole or any portion thereof for any term subject nevertheless to the powers reserved to me by section 37 of the said Act.

J. E. A. PRITCHARD,
Clerk of the Council.

Land Act, 1933-1972.

ORDER IN COUNCIL.

File No. 1370/74.

WHEREAS by section 33 of the Land Act, 1933-1972, it is made lawful for the Governor to direct that any Reserve shall vest in and be held by any person or persons to be named in the Order, in trust for any of the purposes set forth in section 29 of the said Act, or for the like or other public purposes to be specified in such Order and with power of leasing; and whereas it is deemed expedient that Reserve No. 34419 should vest in and be held by the Shire of Albany in trust for the purpose of "Recreation and Camping".

Now, therefore, His Excellency the Governor, by and with the advice and consent of the Executive Council, does hereby direct that the beforementioned Reserve shall vest in and be held by the Shire of Albany in trust for "Recreation and Camping" with power to the said Shire of Albany subject to the approval in writing of the Minister for Lands to each and every lease or assignment of lease being first obtained, to lease the whole or any portion thereof for any term not exceeding 21 years from the date of the lease, subject nevertheless to the powers reserved to me by section 37 of the said Act; provided that no such lease or assignment of lease shall be valid or operative until the approval of the Minister for Lands, or an officer authorised in that behalf by the Minister, has been endorsed on the Lease Instrument, or Deed of Assignment, as the case may be.

J. E. A. PRITCHARD,
Clerk of the Council.

Local Government Act, 1960-1976.

ORDERS IN COUNCIL.

WHEREAS by section 288 of the Local Government Act, 1960-1976, it shall be lawful for the Governor, on request by a Council of a Municipal District, by Order published in the *Government Gazette* to declare any lands reserved or acquired for use by the public or used by the public as a street, way, public place, bridge or thoroughfare, under the care, control, and management of the Council, or lands comprised in a private street, constructed and maintained to the satisfaction of the Council, or lands comprised in a private street of which the public has had uninterrupted use for a period of not less than ten years, as a public street and if the Council thinks fit, that the Governor shall declare the width of the carriageway and footpaths of the public street; and whereas the Councils mentioned in the schedule hereto have requested that certain lands named and described in the said schedule, which have been reserved for streets within the said Councils, be declared public streets: Now, therefore, His Excellency the Governor, by and with the advice and consent of the Executive Council, doth hereby declare the said lands to be public streets, and such land shall, from the date of this Order, be absolutely dedicated to the public as streets within the meaning of any law now or hereafter in force.

R. D. DAVIES,
Clerk of the Council.

Schedule.

Town of Canning.

L. and S. Corres. 2830/76 (R5245).

(i) Road No. 15725 (Bernera Drive). A strip of land, varying in width, as surveyed and shown on Land Titles Office Plan 11723.

(ii) Road No. 15726 (Agincourt Drive). A strip of land, varying in width, as surveyed and shown on Land Titles Office Plan 11723.

(iii) Road No. 15727 (Taru Court). A strip of land, varying in width, as surveyed and shown on Land Titles Office Plan 11723.

(iv) Road No. 15728 (Parkview Rise). A strip of land, varying in width, as surveyed and shown on Land Titles Office Plan 11723. (Public Plan: 2000 BG 34/14.13.)

Shire of Toodyay.

L. and S. Corres. 3199/76 (R5246).

Road No. 15729. A strip of land, varying in width, commencing on the southwestern side of Lukin Street and extending as delineated on Land Titles Office Plan 10582 northwesterly along the northeastern boundaries of Lot 5 of Avon Location 3 (Land Titles Office Plan 271) Lots 6 and 5 (Land Titles Office Plan 1495) and Lots 12, 13, 16, 17, 18, 21, 22, 25 and 26 (Land Titles Office Plan 271) to terminate at a line in prolongation northeasterly of the northwestern boundary of the last mentioned Lot. (Public Plan: Toodyay Townsite.)

J. E. A. PRITCHARD,
Clerk of the Council.

Forests Act, 1918.

ORDER IN COUNCIL.

Forests File 479/62; Lands File 2673/32.—
WHEREAS by the Forests Act, 1918, it is provided that the Governor may by Order in Council dedicate any Crown lands as State Forests within the meaning and for the purpose of that Act; now therefore, His Excellency the Governor with the advice and consent of the Executive Council doth hereby dedicate the area described in the schedule hereto as an addition to State Forest No. 49 within the meaning and for the purposes of the said Act.

Schedule.

All those portions of closed road shown coloured blue and all those portions of vacant Crown land shown coloured red on Lands and Surveys Miscellaneous Diagram No. 4 containing a total area of about 41.186 8 hectares. (Public Plan: 414D/40.)

J. E. A. PRITCHARD,
Clerk of the Council.

Public Works Act, 1902-1972.

Public Office—Road Traffic Authority—Geraldton.

ORDER IN COUNCIL.

P.W. 246/76.

IN pursuance of the powers conferred in section 11 of the Public Works Act, 1902-1972, His Excellency the Governor of Western Australia, acting by and with the advice of the Executive Council doth hereby authorise the Hon. Minister for Works to undertake, construct or provide the following public work namely a Public Office—Road Traffic Authority—Geraldton on land coloured green on Plan P.W.D., W.A. 50007 which may be inspected at the office of the Minister for Works, Perth.

J. E. A. PRITCHARD,
Clerk of the Council.

Country Towns Sewerage Act, 1948-1976.

Kununurra Sewerage.

Reticulation Area No. 6.

ORDER IN COUNCIL.

P.W.W.S. 516/76.

WHEREAS by the Country Towns Sewerage Act, 1948-1976, it is provided that before undertaking the construction of water works, the Minister shall submit plans, descriptions, books of reference and estimates of the proposed works to the Governor for approval; and that if they are approved, the Governor may forthwith by Order in Council empower the Minister to undertake the construction of the proposed works: Now, therefore, His Excellency the Governor with the advice of the Executive Council doth hereby approve of the plans, descriptions, books of reference and estimates marked on Plan P.W.D., W.A. 49679 for the construction of the Kununurra Sewerage Reticulation Area No. 6 which was duly submitted for approval and hereby empowers the Minister to undertake the construction of the said works.

J. E. A. PRITCHARD,
Clerk of the Council.

Country Areas Water Supply Act, 1947-1976.

Pingaring Water Supply.

ORDER IN COUNCIL.

P.W.W.S. 805/76.

WHEREAS by the Country Areas Water Supply Act, 1947-1976, it is provided that before undertaking construction of water works the Minister shall submit plans, descriptions, books of reference and estimates of the proposed works to the Governor for approval; and that if they are approved the Governor may forthwith by Order in Council empower the Minister to undertake construction of the proposed works: Now, therefore, His Excellency the Governor by and with the consent of the Executive Council hereby approves of the plans, descriptions, books of reference and estimates marked on Plan P.W.D., W.A. 49823-1-1 for the construction of the Pingaring Water Supply and empowers the Minister to undertake the construction of the said works.

J. E. A. PRITCHARD,
Clerk of the Council.

Country Areas Water Supply Act, 1947-1976.

Albany Water Supply.

Albany Reticulation.

Goode Beach Extension.

ORDER IN COUNCIL.

P.W.W.S. 534/54.

WHEREAS by the Country Areas Water Supply Act, 1947-1976, it is provided that before undertaking construction of water works the Minister shall submit plans, descriptions, books of reference and estimates of the proposed works to the Governor for approval; and that if they are approved the Governor may forthwith by Order in Council empower the Minister to undertake construction of the proposed works: Now, therefore, His Excellency the Governor by and with the consent of the Executive Council hereby approves of the plans, descriptions, books of reference and estimates marked on Plan P.W.D., W.A. 49827-1-1 for the construction of the Albany Water Supply—Albany Reticulation—Goode Beach Extension and empowers the Minister to undertake the construction of the said works.

J. E. A. PRITCHARD,
Clerk of the Council.

Metropolitan Water Supply, Sewerage,
and Drainage Act, 1909-1976.

ORDER IN COUNCIL.

HIS Excellency the Governor, acting with the advice and consent of the Executive Council and under the provisions of section 23C of the Metropolitan Water Supply, Sewerage, and Drainage Act, 1909-1976, and under the provisions of section 11 of the Interpretation Act, 1918-1975 hereby declares the works described in the schedule hereunder to be exempt works for the purposes of sections 20, 21, 22, 23, 23A and 23B of the Metropolitan Water Supply, Sewerage, and Drainage Act, 1909-1976.

Schedule.

- (1) The construction, provision or extension of any water mains not exceeding 230 millimetres in internal diameter together with the provision of any necessary ancillary apparatus.
- (2) The construction, provision or extension of any sewers not exceeding 230 millimetres in internal diameter together with the provision of any associated manholes or any necessary ancillary apparatus.

J. E. A. PRITCHARD,
Clerk of the Council.

Metropolitan Water Supply, Sewerage, and
Drainage Act, 1909-1975.

Metropolitan Water Supply.

ORDER IN COUNCIL.

M.W.B. 815039/76.

WHEREAS by the Metropolitan Water Supply, Sewerage, and Drainage Act, 1909-1975, it is provided that, subject to the provisions of the Act, the Metropolitan Water Supply, Sewerage and Drainage Board shall, with the approval of the Governor have power to construct provide and extend Water Works, Sewerage Works and Metropolitan Main Drainage Works; and whereas the preliminary requirements of the said Act have been complied with the plans sections and estimates in respect of the works hereinafter mentioned have been submitted to and approved by the Governor in Council: Now, therefore, His Excellency the Governor by and with the advice and consent of the Executive Council, does hereby empower the Metropolitan Water Supply, Sewerage and Drainage Board to undertake the construction of the following works under the said Act, namely:—

Shire of Kalamunda.

Forrestfield to Kalamunda Pumping Scheme—
610 mm Suction Main Hawtin Road Pump Station
—610 mm Rising Main.

The construction of—

- (a) A six hundred and ten millimetre diameter suction main about six hundred and twenty metres in length complete with valves and all other necessary apparatus.
- (b) A pump station complete with pumps and ancillary apparatus.
- (c) A six hundred and ten millimetre diameter rising main about four thousand five hundred metres in length complete with valves and all other necessary apparatus.

This Order in Council shall take effect from the 10th day of December, 1976.

J. E. A. PRITCHARD,
Clerk of the Executive Council.

Metropolitan Water Supply, Sewerage, and
Drainage Act, 1909-1975.

Metropolitan Water Supply.

ORDER IN COUNCIL.

M.W.B. 815047/76.

WHEREAS by the Metropolitan Water Supply, Sewerage, and Drainage Act, 1909-1972, it is provided that, subject to the provisions of the Act, the Metropolitan Water Supply, Sewerage and Drainage Board shall, with the approval of the Governor, have power to construct provide and extend Water Works, Sewerage Works and Metropolitan Main Drainage Works; and whereas the preliminary requirements of the said Act have been complied with and plans sections and estimates in respect of the works hereinafter mentioned have been submitted to and approved by the Governor in Council: Now, therefore, His Excellency the Governor by and with the advice and consent of the Executive Council, does hereby empower the Metropolitan Water Supply, Sewerage and Drainage Board to undertake the construction of the following works under the said Act, namely:—

Shire of Wanneroo.

610 mm Water Main, Benbullen Boulevard,
Kingsley.

The construction of a six hundred and ten millimetre diameter water main approximately four hundred and ninety metres in length complete with valves and all other necessary apparatus, as shown on plan M.W.B. 14155.

This Order in Council shall take effect from the 10th day of December, 1976.

J. E. A. PRITCHARD,
Clerk of the Executive Council.

Metropolitan Water Supply, Sewerage, and
Drainage Act, 1909-1975.

Metropolitan Water Supply.

ORDER IN COUNCIL.

M.W.B. 825840/76.

WHEREAS by the Metropolitan Water Supply, Sewerage, and Drainage Act, 1909-1975, it is provided that, subject to the provisions of the Act, the Metropolitan Water Supply, Sewerage and Drainage Board, shall, with the approval of the Governor, have power to construct, provide and extend Water Works, Sewerage Works and Metropolitan Main Drainage Works; and whereas the preliminary requirements of the said Act have been complied with and plans sections and estimates in respect of the works hereinafter mentioned have been submitted to and approved by the Governor in Council: Now, therefore, His Excellency the Governor by and with the advice and consent of the Executive Council, does hereby empower the Metropolitan Water Supply, Sewerage and Drainage Board to undertake the construction of the following works under the said Act, namely:—

Shire of Kalamunda.

305 mm Feeder Main in Schmitt Road.

The construction of a three hundred and five millimetre diameter feeder main about six hundred metres in length complete with valves and all other necessary apparatus, and as shown on Plan M.W.B. 14171.

This Order in Council shall take effect from the 10th day of December, 1976.

J. E. A. PRITCHARD,
Clerk of the Executive Council.

Local Government Act, 1960-1976.

ORDER IN COUNCIL.

L.G. 736/70.

1. IN this Order in Council the Order in Council made pursuant to section 433A of the Local Government Act, 1960-1974 and section 11 of the Interpretation Act, 1918-1974, published in the *Government Gazette* on the 31st January, 1975 and varied by Orders in Council so published on the 30th May, 1975, 27th June, 1975 and 14th May, 1976 is referred to as the principal Order.

2. PURSUANT to the powers conferred by section 433A of the Local Government Act, 1960-1976 His Excellency the Governor acting with the advice and consent of the Executive Council hereby varies the principal Order—

(a) by deleting subparagraph (iii) of paragraph (b) and substituting a paragraph as follows—

(iii) by-laws 53A.1 to 53A.12, both inclusive (Part 53A—Outbuildings) shall not apply to—

(A) those parts of the municipal district of the Shire of Denmark that are zoned for rural purposes by Zoning By-laws or a Town Planning Scheme;

(B) those parts of the municipal district of the Shire of Murray that are neither within a townsite nor the subject of a Town Planning Scheme;

(C) those parts of the municipal district of the Shire of Gingin that are neither within a townsite nor within the area described in an Order in Council made with respect to the Shire of Gingin under section 433A of the Act and published in the *Government Gazette* on the 29th January, 1971 at page 280; or

(D) those parts of the municipal districts of the Shires of Carnamah, Kojonup, Mt. Marshall, Mullewa and Pingelly that are not within a townsite; ; and

(b) by deleting the passages "The Shire of Gingin; the townsites of Gingin, Guilderton, Ledge Point and Lancelin and an area described in an Order in Council made with respect to the Shire of Gingin under section 433A of the Act and published in the *Government Gazette* on the 29th January, 1971 at page 280.", "The Shire of Mt. Marshall; the townsites of Bencubbin, Beacon, Gabbin, Welbungin and Wialki." and "The Shire of Mullewa; the townsites of Mullewa and Pindar." in the Schedule.

J. E. A. PRITCHARD,
Clerk of the Council.

Local Government Act, 1960-1976.

ORDER IN COUNCIL.

L.G. 817/60.

1. IN this Order in Council the Order in Council made pursuant to section 373 of the Local Government Act, 1960-1974 and Section 11 of the Interpretation Act, 1918-1974, published in the *Government Gazette* on the 27th March, 1975 and varied by Orders in Council so published on the 30th May, 1975 and the 14th May, 1976 is referred to as the principal Order.

2. PURSUANT to the powers conferred by section 373 of the Local Government Act, 1960-1976 His Excellency the Governor acting with the advice and consent of the Executive Council hereby varies the principal Order by deleting the passages:—

"Shire of Gingin; whole of the district except the townsites of Gingin, Guilderton, Ledge Point and Lancelin and an area described in an Order in Council made with respect to the Shire of Gingin under Section 433A of the Act and published in the *Government Gazette* on the 29th January, 1971 at page 280.",

"Shire of Mt. Marshall; whole of the district except the townsites of Bencubbin, Beacon, Gabbin, Welbungin and Wialki." and

"Shire of Mullewa; whole of the district except the townsites of Mullewa and Pindar." in the Schedule.

J. E. A. PRITCHARD,
Clerk of the Council.

Local Government Act, 1960-1976.

Shire of Lake Grace.

Declaration of Area for Differential Rating.

ORDER IN COUNCIL.

L.G. LG-5-1.

HIS Excellency the Governor, acting by and with the advice and consent of the Executive Council, under the powers conferred by subsection (4) of section 548 of the Local Government Act, 1960-1976, hereby declares that portion of the district of the Shire of Lake Grace described in the Schedule hereto, as an area within which the Lake Grace Shire Council may impose, in respect of the rateable property therein, a greater rate than that which it imposes elsewhere in the district.

J. E. A. PRITCHARD,
Clerk of the Council.

Schedule.

Corres: 2469/71.

Technical Description.

Proposed Lake Grace Sewerage Area.

All that portion of land bounded by lines starting at the intersection of the centre line of Franks Street with the prolongation westerly of the northern boundary of Lake Grace Town Lot 184 and extending easterly to and along that boundary and the northern boundaries of Lots 183 to 177 inclusive and onwards to the centre line of Vernon Street; thence southerly along that centre line and onwards to the centre line of Bennett Street; thence easterly along that centre line to the prolongation northerly of the eastern boundary of Lot 212; thence southerly to and along that boundary to its southeastern corner; thence southerly to the northeastern corner of Lot 217; thence southerly along the eastern boundary of that lot and onwards to the centre line of Absolon Street; thence westerly along that centre line to the prolongation southerly of the centre line of Dunham Street; thence northerly to and along that centre line to the prolongation easterly of the southern boundary of Lot 248; thence westerly to and westerly, northerly and easterly along boundaries of that lot and onwards to the centre line of Dunham Street aforesaid; thence northerly along that centre line and onwards to the centre line of Bennett Street aforesaid; thence westerly along that centre line to the centre line of Franks Street aforesaid and thence northerly along that centre line to the starting point.

Lands and Surveys Public Plan: Lake Grace Townsite.

Local Government Act, 1960-1976.

Shire of Northampton.

Increase in Membership.

ORDER IN COUNCIL.

L.G.: NR-1-8.

WHEREAS the Governor is empowered by paragraph (j) of subsection (2) of section 12 of the Local Government Act to alter the number of offices of councillor assigned to a municipality upon the presentation of a petition by the Council concerned; and whereas the Governor is further empowered by paragraph (d) of subsection (4) of the said section 12 to give effect to an alteration in the number of members of a Council; and whereas the Governor is further empowered by section 20 of the said Act to make orders directing the holding of an election in consequence of an order made under section 12; and whereas the Council of the municipality of the Shire of Northampton has presented a petition praying that the membership should be increased: now, therefore, His Excellency the Governor, acting by and with the advice and consent of Executive Council under the powers conferred by the said Act doth hereby:—

- (1) alter the number of offices of councillor assigned to the municipality of the Shire of Northampton from 10 to 12.
- (2) direct that the two additional members shall be allocated one to the Central Ward who shall retire in 1980, and one to the Kalbarri Ward who shall retire in 1978.
- (3) direct that an election shall be held on the 28th day of May 1977 for the purpose of electing the additional members.

J. E. A. PRITCHARD,
Clerk of the Council.

Premier's Department,
Perth, 10th December, 1976.

IT is hereby notified for public information that the Governor has approved of the following temporary allocation of portfolios during the absence from the State of the Hon. R. J. O'Connor, M.L.A., from Friday, 10th December, 1976 to Friday, 17th December, 1976, both dates inclusive:—

HON. N. E. Baxter, M.L.C. to be Acting Minister for Transport, Police and Traffic.

J. E. A. PRITCHARD,
Acting Under Secretary,
Premier's Department.

AUDIT ACT, 1904.

(Section 33.)

IT is hereby published for general information that Mr. John P. De Leo of the Road Traffic Authority has been appointed as a certifying officer as from 8 November 1976 to 31 December 1976.

IT is hereby published for general information that K. C. Elphick of the Western Australian Police Department has been appointed as a certifying officer as from 8 November 1976 to 31 December 1976.

IT is hereby published for general information that Mr. P. J. Meagher of the State Government Insurance Office has been appointed as a certifying officer as from 15 November 1976.

IT is hereby published for general information that S. Nedelkovski and W. Richardson of the Public Works Department have been appointed as certifying officers as from 29 January 1975, and cancel the authority of E. A. Barker and R. A. Smith as certifying officers of the Public Works Department as from 15 November 1976.

IT is hereby published for general information that Mr. S. K. Smith of the Department of Industrial Development has been appointed as a certifying officer as from 16 November 1976.

IT is hereby published for general information that Mr. R. J. Warnock of the Department of Agriculture has been appointed as a certifying officer as from 25 November 1976 to 22 December 1976.

29 November, 1976.

L. E. McCARREY,
Under Treasurer.

AUDIT ACT, 1904.

(Section 33.)

IT is hereby published for general information that Allen Henry Tenger of the Treasury Department has been appointed as a certifying officer as from 29 November 1976 to 14 February 1977.

30 November, 1976.

L. E. McCARREY,
Under Treasurer.

DISTRESSED PERSONS RELIEF TRUST ACT, 1973-74.

IT is hereby notified for public information that His Excellency the Governor and Administrator acting under section 7, subsection (1) of the Distressed Persons Relief Trust Act, 1973-74, has appointed:

Ethel Violet Scott, 8 Dover Street, Mount Hawthorn.

James Frederick Harding, 11 Lyndhurst Street, Dianella.

to be Trustees of the Distressed Persons Relief Trust.

1st December, 1976.

L. E. McCARREY,
Under Treasurer.

Public Service Board,
Perth, 8th December, 1976.

THE following promotions have been approved:—

H. J. Bakker, Chemist and Research Officer, Level 1, Department of Mines, to be Biochemist, Level 2, Biochemistry Branch, Animal Division, Department of Agriculture as from 12th November, 1976.

P. A. Sartori, Clerk, C-IV, to be Clerk, C-II-1, Staff Section, Department of Agriculture as from 3rd December, 1976.

M. J. O'Kane, Social Worker, Level 1, to be Social Work Supervisor, Level 3, Field Division, Department for Community Welfare as from 10th December, 1976.

B. K. Colliss, Clerk, C-II-1, Road Traffic Authority, to be Trust Officer Grade 4, C-II-1/2, Group Three Section, Trust Branch, Public Trust Office, Crown Law Department as from 22nd October, 1976.

E. Knight, Clerk/Typist, C-V, Education Department, to be Typist, C-III-1, Family Court Branch, Crown Law Department as from 15th October, 1976.

A. Tennant, Accounting Machinist, C-V, to be Senior Accounting Machinist, C-III-1, Local Court Perth, Court Offices Branch, Crown Law Department as from 19th November, 1976.

S. Gupta, Clerk, C-IV, Metropolitan Water Board, to be Clerk, C-II-1, Clerical Section, Accounts Branch, Department of Lands and Surveys as from 19th November, 1976.

J. R. Dean, Trust Officer Grade 4, C-II-1/2, Crown Law Department, to be Clerk, C-II-2, Inspection Branch, Local Government Department as from 10th December, 1976.

R. C. Watroba, Clerk, C-II-1, to be Clerk, C-II-2, Finance Section, Clerical Branch, Medical Department as from 1st October, 1976.

J. E. Pym, Clerk, C-IV, to be Clerk, C-II-1, Services Branch, Accounts Division, Metropolitan Water Board as from 19th November, 1976.

F. Rakich, Clerk In Charge, C-II-5, to be Accounting Services Officer, C-II-6, Services Branch, Accounting Division, Metropolitan Water Board as from 19th November, 1976.

D. Tonkin, Clerk, C-II-1, to be Clerk, C-II-2, Kalgoorlie Section, Outstations Branch, Department of Mines as from 19th November, 1976.

A. J. O'Donoghue, Clerk, C-IV, to be Clerk Relieving, C-II-1, Relieving Staff Section, Clerical Branch, Police Department as from 19th November, 1976.

R. E. Botica, Clerk, C-IV, Town Planning Department, to be Relief Clerk, C-II-1, Relieving Staff Section, Accounts Division, Public Works Department as from 19th November, 1976.

A. P. Gray, Clerk, C-IV, to be Clerk, C-II-1, Revenue Branch, Accounts Division, Public Works Department as from August 20, 1976.

F. A. Melville, Clerk, C-II-2, to be Managing Clerk, C-II-4, Port Hedland District Water Supply Office, Accounts Division, Public Works Department as from 3rd December, 1976.

N. M. Casella, Data Processing Operator, C-V, to be Supervisor, C-III-1, A.D.P. Machine Room, Automatic Data Processing Branch, State Government Insurance Office as from 12th November, 1976.

T. J. Scanlan, Clerk, C-II-2, Metropolitan Water Board, to be Inspector Grade 1, C-II-2/3, Returns Section, Stamp Duties Division, State Taxation Department as from 12th November, 1976.

R. E. Carleton, Research Officer Grade 1, C-II-8, to be Senior Finance Officer, C-II-10, Budgeting Branch, Treasury Department as from 20th August, 1976.

N. Healy, Clerk Relieving, C-IV, to be Clerk, C-II-1, Accounts Branch, Government Stores Department, Treasury Department as from 5th November, 1976.

C. V. Thompson, Assistant Advisory Officer, C-II-2, to be Advisory Officer, C-II-4, Advisory Services Section, Superannuation Board, Treasury Department as from 19th November, 1976.

THE following resignations have been accepted:—

Name; Department; Date.

S. Keating; Community Welfare; 1/12/76.

J. P. Keefe; Community Welfare; 26/11/76.

B. J. Davis; Crown Law; 17/12/76.

E. C. Meehan; Fisheries & Wildlife; 28/1/77.

B. S. Naylor; Mental Health Services; 3/12/76.

G. W. Hadley; Metropolitan Water Board; 3/9/76.

P. J. Fern; Premier's; 25/11/76.

S. L. Sweatman; Public Health; 17/12/76.

P. A. Green; Public Works; 3/12/76.

D. E. Griffiths; Public Works; 3/12/76.

A. S. Blunt; Road Traffic Authority; 26/11/76.

B. J. Kimber; Road Traffic Authority; 25/11/76.

M. Winks; State Housing Commission; 17/12/76.

L. L. Bedford; Government Stores Treasury Department; 3/12/76.

S. J. Nicholas; Government Stores Treasury Department; 9/12/76.

THE following retirement is approved:—

N. A. Wilkinson; Public Service Board; 10/12/76.

THE following appointments have been confirmed:—

Name; Position; Department; Date.

Blasioli, Nikki Arlene; Day Care Officer, Level 6/7; Community Welfare; 28/11/75.

Varughese, Sucy; Librarian, Level 4; Community Welfare; 2/3/76.

Dixon, Julie Anne; Clerical Assistant, C-VI; Crown Law; 3/5/76.

Ball, Linda Claire; Clerical Assistant, C-VI; Education; 22/3/76.

Fragomeni, Tessa Josephine; Data Processing Operator, C-V; Education; 30/12/75.

Henning, Jane Belinda; Clerk, C-IV; Education; 12/2/76.

Howman, Jan; Laboratory Assistant Kewdale, G-X; Education; 8/3/76.

Wegman, Robert; Laboratory Assistant, G-X; Education; 27/8/75.

Eaton, John David; Inspector Perth, G-VII-1/3; Fisheries and Wildlife; 13/12/74.

White, Shelly Louise; Clerk, C-IV; Industrial Development; 12/1/76.

Wood, Janice Margaret; Clerical Assistant, C-VI; Industrial Development; 5/1/76.

Meyer, Gisela; Clerical Assistant, C-VI; Labour and Industry; 15/3/76.

Riva, Lee Maree; Clerical Assistant, C-VI; Lands and Surveys; 27/4/76.

Webber, Maurice Donald; Clerk, C-VI; Medical; 27/4/76.

Conceicao, Linda; Clerical Assistant, C-VI; Metropolitan Water Board; 27/4/76.

Jago, Brett Walter; Laboratory Assistant, G-X; Metropolitan Water Board; 10/5/76.

Kennedy, Michelle Beverley; Typist, C-V; Metropolitan Water Board; 8/3/76.

Smith, Janice Lawrence; Typist, C-V; Metropolitan Water Board; 15/4/76.

Symcox, Margaret Patricia; Clerical Assistant, C-VI; Metropolitan Water Board; 8/4/76.

Price, Lynette Kaye; Clerical Assistant, C-VI; Police; 15/10/75.

Wragg, George Henry; Clerk, C-IV; Police; 7/4/76.

Jones, Denise Frances; Laboratory Technologist, Level 1; Public Health; 11/5/76.

Last, Marinus; Laboratory Technologist, Level 1; Public Health; 3/6/76.

Proud, Barbara Jean; Librarian, Level 6; Public Health; 24/5/76.

Ramshaw, Wendy Felicity; Dental Therapist, G-1; Public Health, 10/5/76.

Turner, Sandra Clair; Clerical Assistant, C-VI; Public Health; 19/3/76.

Harding, Kenneth John; Clerk, C-IV; Public Works; 26/5/76.

Lutz, Peter Gordon; Research Officer, Level 1; Public Works; 4/6/76.

Mason, Colin; Supervisor, G-II-4; Public Works; 9/4/76.

O'Loughlin, Joseph; District Officer Kulin, G-II-3; Public Works; 30/4/76.

Thomas, Vivien; Drafting Assistant, G-XI; Public Works; 4/6/76.

Stafford, Kevin Laurie; Clerk, C-IV; Registrar General's Office; 19/5/76.

Akers, Kenneth Raymond; Clerk, C-IV; Road Traffic Authority; 1/1/75.

Hawke, Gabriella; Typist, C-V; Road Traffic Authority; 3/4/76.

Paino, Bartolo Nazareno; Clerk, C-IV; State Housing Commission; 19/11/74.

Chilton, Keith Harman; Clerk, C-IV; State Taxation; 17/5/76.

Clark, Lawrence George; Valuer Grade 3, C-II-1/2; State Taxation; 9/6/76.

THE following offices have been created:—

Item 01 0338, Rural Economist, Level 1, Rural Economics and Marketing Branch, Department of Agriculture.

Item 01 1820, Administrative Assistant, C-II-5, Veterinary Services Branch, Animal Division, Department of Agriculture.

Item 01 2009, Field Technician Grade 2, G-II-1/4, Veterinary Services Branch, Animal Division, Department of Agriculture.

Item 01 2767, Laboratory Assistant, G-X, Biochemistry Branch, Animal Division, Department of Agriculture.

Item 01 4092, Field Assistant, G-X, Manjimup Section, Research Stations Branch, Horticultural Division, Department of Agriculture.

Items 01 5387, 01 5388, Field Assistant, G-X, Plant Breeding Section, Agronomy Branch, Wheat and Sheep Division, Department of Agriculture.

Item 01 5651, Adviser, Level 1, Advisory Services Branch, Wheat and Sheep Division, Department of Agriculture.

Item 01 7751, Laboratory Assistant, G-X, Pathology Branch, Plant Research Division, Department of Agriculture.

Item 01 9346, Botanist, Level 1, Botany Branch, Miscellaneous Branches Division, Department of Agriculture.

Item 01 9352, Laboratory Technician Grade 1, G-II-5/6, Botany Branch, Miscellaneous Branches Division, Department of Agriculture.

Item 39 0342, Typist, C-V, National Parks Authority, Department of Conservation and Environment.

Item 12 0451, Trust Officer Grade 3, C-II-3, Group Five Section, Trust Branch, Public Trust Office, Crown Law Department.

Item 13 0319, Clerk, C-IV, Search Room Branch, Office of Titles, Crown Law Department.

Item 16 0045 Library Assistant, Level 1, Administrative Division, Department of Fisheries and Wildlife.

Items 17 0084, 17 0085, 17 0086, Inspector, Level 4, Forests Department.

Item 09 5271, Senior Social Worker, Level 2, Professional Branch, Mental Deficiency Division, Mental Health Services.

Item 09 5281, Senior Occupational Therapist, Level 2, Professional Branch, Mental Deficiency Division, Mental Health Services.

Item 09 5285, Senior Physiotherapist, Level 2, Professional Branch, Mental Deficiency Division, Mental Health Services.

Item 22 0228, Typist, C-V, Correspondence Section, Metropolitan Water Board.

Items 22 4362, 22 4379, Engineer, Level 1, Forward Planning and Computing Section, Engineering Division, Metropolitan Water Board.

Item 22 4384, Engineering Assistant Grade 3, G-II-2/3, Forward Planning and Computing Section, Engineering Division, Metropolitan Water Board.

Item 22 4856, Engineer, Level 1, Construction Branch, Engineering Division, Metropolitan Water Board.

Items 22 5084, 22 5086, Engineer, Level 1, Water Supply and Maintenance Branch, Engineering Division, Metropolitan Water Board.

Item 22 5087, Chemist and Research Officer, Level 1, Water Supply and Maintenance Branch, Engineering Division, Metropolitan Water Board.

Item 22 5272, Engineer, Level 1, Sewerage and Drainage Branch, Engineering Division, Metropolitan Water Board.

Item 22 5341, Inspector Sewerage, G-II-4, Sewerage and Drainage Branch, Engineering Division, Metropolitan Water Board.

Item 22 5433, Laboratory Technician, G-II-1/4, Sewerage and Drainage Branch, Engineering Division, Metropolitan Water Board.

Item 22 5899, Engineer, Level 1, Mechanical—South Section, Mechanical and Electrical Branch, Engineering Division, Metropolitan Water Board.

Item 22 5938, Engineer, Level 1, Electrical Section, Mechanical and Electrical Branch, Engineering Division, Metropolitan Water Board.

Item 22 7013, Designing Engineer, Level 1, Sewerage Design Section, Engineering Design Branch, Engineering Division, Metropolitan Water Board.

Item 22 7231, Designing Engineer, Level 1, Water Supply Design Section, Engineering Design Branch, Engineering Division, Metropolitan Water Board.

Item 22 7343, Engineering Draftsman Electrical, Level 1, Mechanical and Electrical Design Section, Engineering Design Branch, Engineering Division, Metropolitan Water Board.

Item 29 0723, Cyclone Liaison Officer, G-II-3/4, State Civil Emergency Service, Public Works Department.

Item 40 1036, Typist—Northam, C-V, Services Section, Clerical Division, Road Traffic Authority.

Item 40 4663, Research Officer, Level 1, Research and Statistics Division, Road Traffic Authority.

Item 40 4664, Assistant Librarian, Level 3, Research and Statistics Division, Road Traffic Authority.

THE following offices have been abolished:—

Item 32 0010, Assistant General Manager, A-I-5, Administrative Division, State Housing Commission.

Item 32 0181, Administrative Officer, A-I-2, Operations and Statistics Branch, State Housing Commission.

Item 34 0023, Senior Planning Officer, Level 4, Administrative Division, Town Planning Department.

Item 01 7285, Field Assistant, G-X, Abydos Woodstock Section, Research Stations Branch, Soils Division, Department of Agriculture.

THE Title and/or Classifications of the Following Offices have been Amended:—

Item 10 1364, occupied by E. A. Fontaine, Field Division, Department for Community Welfare, amended from Family Welfare Officer, G-II-1/5 to Graduate Welfare Officer, Level 2/8, and renumbered as 10 1152, with effect from November 10, 1976.

Items 10 1846 and 10 1847, Vacant, Level 8, Early Childhood Services Section, Field Division, Department for Community Welfare, amended from Senior Day Care Officer to Senior Adviser, with effect from December 3, 1976.

Item 10 1853, occupied by N. A. Harper, Level 6/7, Early Childhood Services Section, Field Division, Department for Community Welfare, amended from Day Care Officer to Adviser, with effect from December 3, 1976.

Item 10 1854, Vacant, Level 6/7, Early Childhood Services Section, Field Division, Department for Community Welfare amended from Day Care Officer to Adviser, with effect from December 3, 1976.

Item 10 1855, occupied by J. M. Claughton, Level 6/7, Early Childhood Services Section, Field Division, Department for Community Welfare, amended from Day Care Officer to Adviser, with effect from December 3, 1976.

Item 10 1856 occupied by M. K. Taylor, Level 6/7, Early Childhood Services Section, Field Division, Department for Community Welfare, amended from Day Care Officer to Adviser, with effect from December 3, 1976.

Item 10 1857, occupied by M. F. Britten, Level 6/7, Early Childhood Services Section, Field Division, Department for Community Welfare, amended from Day Care Officer to Adviser, with effect from December 3, 1976.

Item 10 1858, occupied by C. M. Blades, G-II-1/5, Early Childhood Services Section, Field Division, Department for Community Welfare, amended from Day Care Officer to Adviser, with effect from December 3, 1976.

Item 17 0370, occupied by B. E. Harvey, Forests Department, amended from Assistant Divisional Forest Officer, Level 1, to Divisional Forest Officer, Level 2, with effect from July 21, 1976.

Item 17 0440, occupied by A. R. Lush, Forests Department, amended from Assistant Divisional Forest Officer, Level 1 to Divisional Forest Officer, Level 2, and renumbered 17 0355, with effect from September 6, 1976.

Item 22 5850, occupied by J. H. Mace, Workshops Manager, Mechanical North Section, Mechanical and Electrical Branch, Engineering Division, Metropolitan Water Board, amended from G-II-8 to G-II-10, with effect from December 3, 1976.

Item 08 0155, Vacant, Library Section, Library and Technical Information Service Branch, Professional Division, Public Health Department, amended from Library Assistant, Level 1 to Librarian, Level 4, with effect from December 2, 1976.

Item 32 0018, Vacant, Level 1, Administrative Division, State Housing Commission, amended from Urban Sociologist, to Sociologist, with effect from December 1, 1976.

E. P. SHADDICK,
Chairman, Public Service Board.

ORGANISATION AND METHODS TRAINING COURSE.

APPLICATIONS are invited in writing (Form PS 15) from officers, either male or female, interested in being trained in the Organisation and Methods field. Applicants are required to meet the following requirements:

- possess appropriate diploma level qualifications or have made substantial progress towards such qualification;
- classification to be at least C-II-1 or equivalent.

Selection will be subject to interview and assessment test. Successful applicants will participate in a full-time O. & M. Course of 4 weeks' duration to be held mid-1977. Applications close December 17, 1976.

E. P. SHADDICK,
Deputy Chairman, Public Service Board.

VACANCIES IN THE PUBLIC SERVICE

Department	Item No.	Position	Classn.	Salary
Closing December 17, 1976				\$
Public Service Board	Organisation and Methods Training Course (see Block Advertisement)		
Agriculture 01 1845	Senior Veterinary Officer, Veterinary Services Branch, Animal Division (a) (2)	Level 4	20 628-21 636
Audit 02 0295	Clerk, (3)	C-II-2/3	9 513-10 468
Conservation & Environment 39 0306	Biologist, National Parks Authority (a) (28)	Level 1	9 481-13 364
Conservation & Environment 39 0325	Clerk, National Parks Authority	C-II-2	9 513-9 811
Education 14 0111	Clerk, Internal Audit	C-II-1/2	8 910-9 811
Education 14 0206	Assistant Programmer, Automatic Data Processing Section (30)	C-II-2/3 (33)	9 513-10 468
Forests	Silviculturist	Level 1 OR Level 2	10 110-13 364 OR 13 952-15 224
Lands and Surveys 20 1090	(a) (4) (10) Clerk, Applications and Inspections Branch	C-II-2	9 513-9 811
Local Government 21 0515	Clerk, Inspection Branch	C-II-1	8 910-9 212
Local Government 21 0530	Clerk, Inspection Branch	C-II-1	8 910-9 212
Medical 07 0580	Clerk, Finance Section, Clerical Branch	C-II-1	8 910-9 212
Metropolitan Water Board 22 7200	Drafting Assistant, Drainage Design Section, Engineering Design Branch, Engineering Division (a) (11)	G-XI	3 523 (under 17 yrs)-9 733
Mines 23 4867	Laboratory Assistant, Geological Survey Division (a) (29)	G-X	4 868 (18 yrs)-8 523
Public Service Board 28 0768 0772 0773	Graduate Assistant, Graduate Assistants Branch (1)	C-II-2/3	9 513-10 468
Public Works 29 2145	Clerk, Geraldton District Water Supply Office, Accounts Division	C-II-2	9 513-9 811
Public Works 29 4860	Plumbing Inspector, Lower Central Section, Operations South Branch, Engineering Division (a) (12) (16) (17)	G-II-4	10 729-11 081
Public Works 29 7400	Drafting Assistant, Executive Section, Schools Design and Investigation Branch, Architectural Division (a) (11)	G-XI	3 523 (under 17 yrs)-9 733
State Government Insurance Office 31 0300	Clerk, Relieving Staff Section	C-II-3	10 138-10 468
State Taxation 33 0150	Valuer Grade 2, Urban Section, Valuations Division (19)	C-II-4/5 (20)	10 815-11 874
State Taxation 33 0375 0385 0400	Valuer Grade 2, Water Supply Section, Valuations Division (19)	C-II-4/5 (20)	10 815-11 874
Community Welfare 10 1082 1083	Social Worker OR Graduate Welfare Officer OR District Officer Field Division (a) (34) (35) (36)	Level 1 OR Level 2/8 OR G-II-2/6 (37)	9 481-13 364 OR 9 481-13 364 OR 9 418-12 543
Community Welfare 10 1087	Social Worker OR Graduate Welfare Officer Field Division (a) (38) (39) (40)	Level 1 OR Level 2/8	9 481-13 364 OR 9 481-13 364
Conservation & Environment 39 0348	Projects Officer (a) (41)	G-II-4	10 729-11 081
Crown Law 11 1034 1039	Probation and Parole Officer, Probation and Parole Office (a) (9)	Level 1	9 481-13 364
Public Works 29 5150	Engineering Assistant Kununurra, Operations North Branch, Engineering Division (a) (42) (43) (44) (45)	G-II-2/3	9 418-10 385 (46)

VACANCIES IN THE PUBLIC SERVICE—*continued*

Department	Item No.	Position	Classn.	Salary
Closing December 24, 1976				\$
Agriculture	01 6044	Inspector Grade 2, Inspection Services Branch, Wheat and Sheep Division	G-II-1/3	8 812-10 385
Agriculture	01 7006	Laboratory Technician Grade 2, Research and Surveys Branch, Soils Division (18) (21)	G-II-1/4	8 812-11 081
Community Welfare	10 0817	Clerk, Expenditure Section, Accounts Branch	C-II-1	8 910-9 212
Conservation and Environment	39 0023	Secretary Stenographer, Executive Branch (22)	C-III-1	7 744-7 923
Corrections	05 0197	Psychologist, Psychology and Research Section, Treatment and Training Branch (a) (25)	Level 1	9 481-13 364
Corrections	05 1010	Farm Manager, Pardelup Institution (a) (26) (27)	G-II-3/4	10 058-11 081 (31)
Crown Law	11 1242	Clerk Research, Crown Solicitor's Office	C-II-2	9 513-9 811
Crown Law	13 1925	Drafting Assistant, Drafting Branch, Office of Titles (11)	G-XI	3 523 (under 17 yrs)-9 733
Fisheries and Wildlife	16 0045	Library Assistant, Administrative Division (a) (51)	Level 1	6 714-7 965 (50)
Forests	17 0980	Secretary, Clerical Branch	A-I-2	18 461
Medical	07 1603	ADP Controller Accounts Branch	C-II-5/6	11 521-12 624
Mental Health Services	09 0015	Deputy Director, Administrative Division (a) (23) (24)	Level 5	30 952
Mental Health Services	09 5271	Senior Social Worker, Professional Branch, Mental Deficiency Division (a) (54) (55)	Level 2	13 661-14 247
Mental Health Services	09 5281	Senior Occupational Therapist, Professional Branch, Mental Deficiency Division (a) (53) (54)	Level 2	13 952-15 224
Metropolitan Water Board	22 0170	Typist, Correspondence Section	C-III-1	7 744-7 923
Metropolitan Water Board	22 4384	Engineering Assistant Grade 3, Forward Planning and Computing Section, Engineering Division (a) (49)	G-II-2/3	9 418-10 385
Metropolitan Water Board	22 6040	Engineer Design, Executive Section, Engineering Design Branch, Engineering Division	Level 8	26 334
Public Health	08 0025	Secretary Stenographer, Minister's Office	C-III-2/3	8 095-8 826
Public Health	08 0155	Librarian, Library Section, Library and Technical Information Service (14)	Level 4	9 811-11 270
Public Health	08 4540	Senior Laboratory Technologist, Broome Branch Laboratory State Health Laboratories (15)	Level 2	13 952-15 224
Public Health	08 4765	Senior Laboratory Technologist, Derby Branch Laboratory, State Health Laboratories (15)	Level 2	13 952-15 224
Public Works	29 5255	Engineering Assistant Grade 2, North West Section, Operations North Branch, Engineering Division (64)	G-II-4/5	10 729-11 780
Public Works	29 6837	Technical Officer Grade 2, Executive Section, Architectural Division	G-II-1/2	8 812-9 733
Public Works	30 0560	Inspector, General Branch, Harbour and Light Department (a) (6) (7)	G-II-1	8 812-9 115 (8)
Road Traffic Authority	40 1690	Cashier, Armadale Branch Office	C-II-1	8 910-9 212
Road Traffic Authority	40 4663	Research Officer, Research and Statistics Division (a) (32)	Level 1	9 481-13 364
Road Traffic Authority	40 4664	Assistant Librarian, Research and Statistics Division (a) (48)	Level 3	9 811-10 670
Tourism	27 2620	Clerk, Advertising and Promotion Branch	C-II-1/2	8 910-9 811
Tourism	27 5050	Tourist Officer, Adelaide Travel Centre	C-IV	3 670 (under 17 yrs)-8 704 (13)
Town Planning	34 0037	Research Assistant, Administrative Division	C-II-3/4	10 138-11 170
Town Planning	34 0073	Clerk, Clerical Section	C-II-3	10 138-10 468
Town Planning	34 0334	Planning Assistant, East Group Section, Statutory Planning and Property Branch (a) (5)	Level 1	9 112-12 174
Treasury	35 0605	Clerk Relieving, Accounts Branch	C-II-2	9 513-9 811
Treasury	35 2279	Assistant Advisory Officer, Advisory Services Section, Superannuation Board	C-II-2	9 513-9 811
Treasury	36 0720	Clerk, Medical Supplies and Equipment Branch, Government Stores Department	C-II-3	10 138-10 468
Mental Health Services	09 0917	Occupational Therapist, Professional Branch (a) (56) (57)	Level 1	9 481-13 364
Mental Health Services	09 0949	Physiotherapist, Professional Branch (a) (58) (59)	Level 1	9 481-13 364
Mental Health Services	09 0951			
Mental Health Services	09 0972	Occupational Therapy Assistant, Professional Branch (a) (60) (61)	G-VII-1	3 072-7 774
Metropolitan Water Board	22 0001	General Manager, Administrative Division (b)	Special 1	29 975
Public Works	29 0723	Cyclone Liaison Officer, State Civil Emergency Service (a) (62) (63)	G-II-3/4	10 058-11 081
Mental Health Services	09 5285	Senior Physiotherapist, Professional Branch, Mental Deficiency Division (a) (58) (65)	Level 2	13 952-15 224

The possession of, or progress towards, an appropriate tertiary level academic qualification will be considered a factor, increasing in importance with the level of classification, when determining efficiency of applicants in the Clerical Division.

(a) Applications also called outside the Service under section 24.

(b) Promotion will date from the first working day following the retirement of the present occupant.

(1) A degree in Arts, Science, Commerce, Economics or Law, or an Associateship in Administration or Accounting or other relevant degree or associateship is essential with experience in an appropriate field.

(2) A degree in Veterinary Science with considerable experience and an established reputation in this field of work. Post graduate qualifications in addition to experience in field research would be an advantage.

(3) Experience and training in auditing an advantage.

(4) A degree in forestry or agricultural science or equivalent. Post-graduate qualifications and field experience in plant nutrition essential for appointment at Level 2.

VACANCIES IN THE PUBLIC SERVICE—*continued*

- (5) Intermediate standard of the Royal Australian Planning Institute or completion of the first two full time years of the Associateship in Town and Regional Planning awarded by the Western Australian Institute of Technology or approved equivalent.
- (6) Third class Engineer's Certificate (W.A. Marine Act) is desirable.
Ability to handle fast patrol boats to the satisfaction of the Department. Previous boating experience and ability to effect running repairs an advantage. Current Motor Drivers License essential.
- (7) Required to work on weekends and Public Holidays for which no overtime will be paid. 6 weeks annual leave.
- (8) Plus 12½ per cent loading in lieu of overtime.
- (9) Tertiary qualifications in Social Work
OR
University Degree with a major in a social science subject such as Psychology or Anthropology with previous experience in probation, parole or relevant field.
- (10) LOCATION: Stationed at Busselton.
- (11) (a) Drafting Assistants under the age of twenty-one years:—
(i) Junior Certificate in five subjects including English, Mathematics II or III and Drawing or Art;
OR
(ii) Achievement Certificate at third year level including English, Social Studies and Science at Intermediate level and Mathematics at Advanced or Ordinary level and one subject out of Art, Technical Drawing Applied, Drafting or Technical Drawing, or approved equivalent qualification;
OR
(iii) Any appropriate subjects obtained after Junior or Achievement Certificate in drafting certificate courses or Leaving will be accepted for any of the above mandatory subjects.
- (b) Drafting Assistants twenty-one years of age and over:—
(i) Any of the academic qualifications set out in (a) above, together with at least two years appropriate drawing office experience;
OR
(ii) Relevant trade experience plus three years appropriate drawing office experience.
OR
(iii) Five years appropriate drawing office experience.
- (12) Certificate of Water and Sanitary Plumbing and Drainage, issued by the Plumbers Examination Board. Full license as a Water Sanitary Plumber issued by the Hon. Minister for either the Public Works Department or Metropolitan Water Supply, Sewerage and Drainage Board. Ability to read plans, prepare sewerage house connection diagrams and estimates of work desired. Minimum experience of 5 years is required after obtaining Certificate of Competency or at least 6 years practical experience in the plumbing trade since being registered as a Water Supply and Sanitary Plumber with the Metropolitan Water Supply, Sewerage and Drainage Board.
- (13) Interstate Allowance of \$300 per annum married man and \$150 per annum single person is payable.
- (14) Associateship in Library studies or post graduate diploma in Library Studies W.A.I.T. or approved equivalent.
- (15) Possession of Associateship of Australian Institute of Medical Technologists or equivalent qualifications.
- (16) ACCOMMODATION: Housing is available.
- (17) LOCATION: Northam.
- (18) Certificate in Applied Science with progress towards Diploma or approved equivalent.
- (19) Associate of the Australian Institute of Valuers is essential.
- (20) RSV1: Office to be classified C-II-6 on completion of four years' satisfactory continuous service therein by occupant. Office to revert to C-II-4/5 on becoming vacant.
- (21) LOCATION: Bunbury Regional Office.
- (22) Experience as stenographer to senior scientific officer will be an advantage in this position.
- (23) Applicants must be eligible for registration as a Medical Practitioner with the Medical Board of Western Australia and possess a Diploma in Psychological Medicine from a recognised body or be a Member of the Royal College of Psychiatrists (Eng.) or of the Australian and New Zealand College of Psychiatrists.
- (24) Applicants should possess administrative and clinical experience in a variety of psychiatric facilities and must be interested in a career in medical administration. If not in possession of a relevant qualification in medical administration, the successful applicant must be prepared to obtain this.
- (25) University Degree with major in psychology and eligibility for Associate Membership of the Australian Psychology Society.
- (26) Appropriate qualifications in Agriculture desirable. Knowledge of all phases of farm and stock work under Australian conditions.
- (27) ACCOMMODATION: Free quarters available for appointee.
- (28) A degree in a biological field with training and experience in the production of management plans for National Parks.
- (29) Achievement Certificate including intermediate levels in English and Science and ordinary level in Mathematics, or equivalent qualification. Preference for subjects in Certificate in Applied Science or comparable Leaving Certificate subjects.
- (30) The ability to write computer programmes using Cobol or Basic languages is essential. Applicants may be required to complete an aptitude test.
- (31) Salary inclusive of overtime and special duties.
- (32) Honours degree in Psychology with knowledge of statistics and experimental design. Persons with a pass degree, or equivalent, in Psychology are also invited to apply.
- (33) Office to be classified C-II-4, and, if necessary, retitled on completion of 4 years' satisfactory continuous service therein by occupant. To revert to C-II-2/3 on becoming vacant.
- (34) Social Worker—Eligibility for full membership of the Australian Association of Social Workers. Graduate Welfare Officer—Appropriate University degree or equivalent and experience in relevant field. District Officer—Leaving Certificate or other relevant qualifications and experience in an appropriate field considered. Experience or interest in community development work an advantage.
- (35) LOCATION: North West Centres to be determined.
- (36) Possession of a current Driver's License essential. Officer will be required to travel within the specified district. Departmental vehicle available for use on official business. Government Employees Housing Authority residence available at nominal rental.
- (37) Plus district allowance where applicable.
- (38) Eligibility for full membership of the Australian Association of Social Workers; or equivalent tertiary qualifications in the Social Sciences. Preference will be given to applicants with proven community work experience.
- (39) LOCATION: Metropolitan area.
- (40) Current Driver's License essential. Own vehicle required with mileage allowance payable for use on official business within the metropolitan area.
- (41) Formal training and extensive practical experience in field engineering.
- (42) HOUSING: A furnished 3 bedroom house is available.
- (43) TRANSPORT: Reasonable cost of transporting personal effects to Kununurra will be met by the Department.
- (44) AIRFARES: Airfares for self and family from Perth to Kununurra will be paid by the Department. Return airfares, Kununurra to Perth will be paid by the Department annually with leave.
- (45) Progress towards a relevant Diploma in Engineering (4 or 5 units) or approved equivalent academic qualifications with at least two years relevant experience OR 8 years relevant experience.
- (46) Plus a district allowance of \$1 475 pa married man or \$737 pa single person.
- (47) Position to be created at Level or Level 2 depending on the qualifications and experience of recommended applicant.

VACANCIES IN THE PUBLIC SERVICE—*continued*

- (48) QUALIFICATIONS: Associateship in Library Studies at the W.A. Institute of Technology or Registration Certificate of L.A.A. or approved equivalent qualification.
- (49) Possession of or progress towards (4 or 5 units) a relevant Diploma in Engineering or approved equivalent academic qualification with at least 2 years' relevant experience: OR 8 years relevant experience. Preference will be given to applicants with previous experience in this field. Possession of a current driver's license is essential.
- (50) Incremental progression through the Library Assistant salary range is subject to satisfactory completion every year of subjects in the Associateship in Library studies or Post Graduate Diploma in Library studies at the Western Australian Institute of Technology.
- (51) University of Western Australia or W.A.I.T. matriculation essential. Pass in Leaving Biology and knowledge of typing desirable.
- (52) Day release for studies in Course in Library studies at W.A.I.T. may be arranged.
- (53) Associateship or Degree in Occupational Therapy or approved equivalent qualifications.
Eligibility for registration of the W.A. Occupational Therapy Board.
- (54) LOCATION: Brighton-Hove Complex, Dundas Road, Inglewood.
- (55) Eligibility for full membership of the Australian Association of Social Workers with at least three years experience since graduation.
- (56) Associateship or Degree in Occupational Therapy or approved equivalent qualifications.
Eligibility for registration of the W.A. Occupational Therapy Board.
- (57) LOCATION: 09 0917 La Salle Avenue, Viveash (Midland).
09 0919 Brighton-Hove complex, Dundas Road, Inglewood.
- (58) Applicants should possess qualifications acceptable for registration with the Physiotherapy Registration Board of Western Australia.
- (59) LOCATION: 09 0949 Hove Centre, Inglewood.
09 0951 Swanbourne Hospital. Appointee may be required to work at any of our Hospitals or Clinics in the metropolitan area.
- (60) Psychiatric nursing experience would be an advantage.
- (61) LOCATION: Lemnos Hospital, Shenton Park.
- (62) Leaving Certificate or equivalent required. Experience in cyclones either from a marine background or residence in a cyclone area. Possession of current driver's licence essential.
- (63) LOCATION: Belmont. Travel in the northern part of the State will be required.
- (64) Completion or near completion of a relevant Diploma in Engineering (in final year) with at least 4 years' relevant experience: or 10 years' relevant experience.
- (65) LOCATION: Hove Centre Inglewood.

Applications are called under section 34 of the Public Service Act, 1904-1975, and are to be addressed to the Chairman, Public Service Board, and should be made on the prescribed form, obtainable from the offices of the various Permanent Heads of Departments.

10th December, 1976

G. H. COOPER,
Chairman, Public Service Board.

Crown Law Department,
Perth, 8th December, 1976.

THE Hon. Minister for Justice has approved the appointment of the following persons as Commissioners for Declarations under the Declarations and Attestations Act, 1913-1972:—

Bolton, Alan David, Floreat Park.
Bowra, Herbert Clifford, Burrendah.
Brown, Peter Alan, Ferndale.
Campbell, Michael Allan, Kalamunda.
Hall, Michael, Applecross.
Innis, Ian Guy, Thornlie.
Kelly, George Douglas, Maida Vale.
Linney, Stanley Francis, Dianella.
Pianta, Brian Terence, Morley.
Walker, Terrence William, Dowerin.

R. M. CHRISTIE,
Under Secretary for Law.

8th December, 1976.

Chief Secretary's Office,
Perth, 2nd December, 1976.

D.O.C. 148/71.

HIS Excellency the Governor in Executive Council appointed, pursuant to the provisions of Section 17 of the Prisons Act, 1903-1971, the persons named in the second column of the Schedule hereunder as visitors to the Prisons at the towns and places set out in the first column of the Schedule opposite and corresponding to those names, for the year ending 31st December, 1977.

C. W. CAMPBELL,
Secretary.

Schedule.

Albany: Stipendiary Magistrate,
Albany
Mr. R. E. Blechynden,
J.P.
Mr. A. L. Young, J.P.
Mr. C. K. Blythe, J.P.

Barton's Mill:

Mr. W. E. Davey, J.P.
Mr. R. P. Swain, J.P.
Mr. F. M. T. Stove,
J.P.

Bandyup Training
Centre:

Stipendiary Magistrate,
Midland Junction
Mr. H. C. Small, J.P.
Mrs. E. Ulrich, J.P.
Mrs. C. Angwin, J.P.

Broome:

Stipendiary Magistrate,
Broome
Mr. D. W. Crocker, J.P.
Mr. A. G. Ross, J.P.
Mr. P. A. Haynes, J.P.

Bunbury:

Stipendiary Magistrate,
Bunbury
Mr. H. H. Coates, J.P.
Mr. T. Curnow, J.P.
Mr. A. H. Reid, J.P.
Mr. J. T. Wright, J.P.
Mr. F. S. Major, J.P.

Brunswick Junction:

Stipendiary Magistrate,
Bunbury

Fremantle:

Senior Stipendiary
Magistrate,
J. F. Syme
Stipendiary Magistrate,
T. E. Mulligan
Mr. C. K. Scampton,
J.P.
Mr. C. C. Bennett, J.P.
Mr. G. F. Charles, J.P.
Mr. A. J. Edwards, J.P.
Mr. E. L. Mott, J.P.
Mr. R. W. Porter, J.P.
Mr. P. F. A. Conroy,
J.P.
Mr. H. Bullen, J.P.
Mr. J. A. Minervini,
J.P.
Mr. L. C. Marchesi,
J.P.

Geraldton:	Stipendiary Magistrate, Geraldton
Kalgoorlie:	His Worship the Mayor of Kalgoorlie Stipendiary Magistrate, Kalgoorlie
Karnet Rehabilitation Centre:	Mr. J. L. Kentish, J.P. Mr. A. H. Marsh, J.P.
Pardelup Prison Farm:	Stipendiary Magistrate, Albany Mr. W. B. Peacock, J.P.
East Perth:	Senior Stipendiary Magistrate, T. R. McGuigan Mrs. D. Dettman, J.P. Mr. L. D. Turnbull, J.P.
Roebourne:	Stipendiary Magistrate, Pt. Hedland Mr. G. Jager, J.P. Mr. D. G. Stevens, J.P. Mr. J. Fernihough, J.P.
Wyndham:	Stipendiary Magistrate, Broome Mr. C. T. Cassidy, J.P. Mr. S. J. Crossley, J.P. Mr. R. MacLannan, J.P.
Woorloo Training Centre:	Stipendiary Magistrate, Northam Mr. R. Smith, J.P. Mr. K. A. Hunter, J.P. Mr. R. C. Healy, J.P. Mr. F. J. Doy, J.P. Mr. W. J. Hyde, J.P.
West Perth Work Release Hostel:	Senior Stipendiary Magistrate T. R. McGuigan Mrs. S. Carmody, J.P. Mr. J. Chappell, J.P.

Chief Secretary's Office,
Perth, 2nd December, 1976.

C.S.D. 220/71.

HIS Excellency the Governor in Executive Council:

1. consented to the Western Australian Fire Brigades Board borrowing the sum of \$700 000 from the Commonwealth Savings Bank of Australia, exclusive of amounts now due and owing by the Board to enable the Board to carry out and perform the powers, authorities and duties vested in or conferred or imposed on the Board by the Fire Brigades Act 1942-1972;
2. consented to the Western Australian Fire Brigades Board issuing a single debenture under the Seal of the Board for the amount so borrowed, to be in the form as agreed to by both parties. The loan to be advanced on 31st December, 1976; and
3. approved of the sum secured by the said debenture being repaid by nineteen half-yearly instalments of \$38 538.84 each and a final instalments of \$677.801.98.

C. W. CAMPBELL,
Secretary.

WESTERN AUSTRALIAN FIRE BRIGADES BOARD.

Proposed Loan of \$700 000 With Interest at
\$10.5 Per Centum Per Annum.

I, His Excellency, Air Chief Marshal Sir Wallace
Kyle, Knight Grand Cross of the Most Honourable
Order of the Bath, Commander of the Most
Excellent Order of the British Empire, Companion

of the Distinguished Service Order, Distinguished
Flying Cross, Governor in and over the State of
Western Australia and its Dependencies in the
Commonwealth of Australia, do hereby consent to
the Western Australian Fire Brigades Board
borrowing the sum of \$700 000 from the Common-
wealth Savings Bank of Australia exclusive of
amounts now due and owing by the Board to
enable the Board to carry out and perform the
powers, authorities and duties vested in or con-
ferred or imposed on the Board by the Fire
Brigades Act 1942-1972.

I further consent to the Western Australian Fire
Brigades Board issuing a single debenture under
the Seal of the Board for the amount so borrowed,
to be in the form as agreed to by both parties.
The loan to be advanced on 31st December, 1976.

I approve of the sum secured by the said
debenture being repaid by nineteen half-yearly
instalments of \$38 538.84 each and a final instal-
ment of \$677 801.98.

WALLACE KYLE,
Governor.

HEALTH ACT, 1911-1975.

Department of Public Health,
Perth, 3rd December, 1976.

P.H.D. 124/63.

THE appointment of Mr. W. Underwood as Health
Surveyor for the Shire of Katanning during the
period 7th February, 1977 to 4th March, 1977, is
approved.

J. C. McNULTY,
Commissioner of Public Health
and Medical Services.

HEALTH ACT, 1911-1975.

Department of Public Health,
Perth, 6th December, 1976.

P.H.D. 1746/62.

THE appointment of Mr. J. Howell as Health
Surveyor, for the Town of Gosnells is approved.

J. C. McNULTY,
Commissioner of Public Health
and Medical Services.

HEALTH ACT, 1911-1975.

Department of Public Health,
Perth, 2nd December, 1976.

P.H.D. 134/67.

THE appointment of Mr. T. F. Meek as the Health
Surveyor for the Shire of Cue is approved.

J. C. McNULTY,
Commissioner of Public Health
and Medical Services.

HEALTH ACT, 1911-1975.

Department of Public Health,
Perth, 3rd December, 1976.

P.H.D. 933/75; Ex. Co. 2989.

HIS Excellency the Governor in Council has:—

- (a) appointed the persons named in the Schedule hereunder as Public Health Officials under section 11 of the Health Act, 1911-1975:

Schedule.

Sr. R. Barber.
Sr. J. French.
Sr. J. Symons.
Sr. J. Griffiths.
Sr. J. Hay.
Sr. J. Faulkner.
Sr. P. Teasdale.
Sr. N. Payne.
Mr. J. Skuse.
Sr. C. Skuse.
Sr. D. Lamb.
Sr. N. Buckler.
Sr. E. MacFarlane.
Sr. A. Williams.
Mr. D. Eyre.
Sr. B. Ripper.
Sr. B. Ryan.
Asst. Faye Thorne.
Asst. E. Jones.
Asst. G. Dougal.
Asst. G. Waina.
Asst. B. Chienmora.
Asst. J. Hawkey.
Asst. Eva Lawford.
Asst. Jack Little.
N/Aide B. Devenish.

- (b) Cancelled the appointments of the persons named in the Schedule hereunder as Public Health Officials under Section 11 of the Health Act, 1911-1975:

Schedule.

Sr. P. Baskin.
Sr. D. Weston.
Sr. K. Martin.
Sr. L. McTavish.
Sr. J. Bridger.
Sr. H. Johnstone.
Sr. N. Cole.
Sr. C. Kowald.
Sr. M. Mullane.
Sr. M. Hall.
Sr. P. Hyde.
Sr. D. Robinson.
Sr. F. Hunt.
Sr. M. Charlson.
N/Aide Patricia Narkle.
N/Aide L. Mowarin.
N/Aide L. Jackamarra.
N/Aide J. Whitby.
N/Aide W. Harris.
Asst. Paul Calvin.
Asst. D. Jackson.
Asst. Phillip Narkle.
Asst. A. Young.
Asst. J. Kyanga.
Asst. G. Bennell.
Asst. D. Johnson.

J. C. McNULTY,
Commissioner of Public Health
and Medical Services.

HEALTH ACT, 1911-1975.

Department of Public Health,
Perth, 3rd December, 1976.

P.H.D. 239/76; Ex. Co. 2986.

HIS Excellency the Governor in Council has authorised, pursuant to the Prevention of Cruelty to Animals Act and Control of Vivisection and Experiments Regulations, 1959, Associate Professor C. S. Goodwin and Dr. J. Muir Jackson to perform vivisection on animals for the period ending 4th November, 1977.

J. C. McNULTY,
Commissioner of Public Health
and Medical Services.

HEALTH ACT, 1911-1975.

Department of Public Health,
Perth, 3rd December, 1976.

P.H.D. 308/76; Ex. Co. 2988.

HIS Excellency the Governor in Council has authorised pursuant to the Prevention of Cruelty to Animals Act and Control of Vivisection and Experiments Regulations, 1959, Mr. D. King to perform vivisection or other experiments on animals for the period ending 4th November, 1977.

J. C. McNULTY,
Commissioner of Public Health
and Medical Services.

HEALTH ACT, 1911-1975.

Department of Public Health,
Perth, 6th December, 1976.

P.H.D. 240/76.

HIS Excellency the Governor in Council has, pursuant to the Prevention of Cruelty to Animals Act and Control of Vivisection and Experiments Regulations, 1959, authorised Mr. R. G. Batey to perform vivisection or other experiments on animals for the period ending 6th August, 1977.

J. C. McNULTY,
Commissioner of Public Health
and Medical Services.

HEALTH ACT, 1911-1975.

Department of Public Health,
Perth, 6th December, 1976.

P.H.D. 933/75; Ex. Co. 2985.

HIS Excellency the Governor in Council has appointed, pursuant to section 11 of the Health Act, 1911-1975, Dr. David Gome as a Medical Officer of Health to the Community Health Services, Public Health Department.

J. C. McNULTY,
Commissioner of Public Health
and Medical Services.

HEALTH ACT, 1911-1975.

Department of Public Health,
Perth, 6th December, 1976.

P.H.D. 303/67; Ex. Co. 2994.

HIS Excellency the Governor in Council has approved of the use by the Shire of Serpentine-Jarrahdale as a site for the disposal of rubbish by the sanitary landfill method, of Reserve No. 34318 Keysbrook townsite, pursuant to section 119 of the Health Act, 1911-1975.

J. C. McNULTY,
Commissioner of Public Health
and Medical Services.

HEALTH ACT, 1911-1975.

Department of Public Health,
Perth, 7th December, 1976.

P.H.D. 1746/62.

THE cancellation of the appointment of Mr. J. J. Coyle as Health Surveyor to the Town of Gosnells is hereby notified.

J. C. McNULTY,
Commissioner of Public Health
and Medical Services.

OPTOMETRISTS ACT, 1940.

Department of Public Health,
Perth, 6th December, 1976.

P.H.D. 78/71; Ex. Co. 2983.

HIS Excellency the Governor in Council has appointed, pursuant to section 5 of the Optometrists Act, 1940 as amended, the following persons to be members of the Optometrists Registration Board for the period of three (3) years from 1st December, 1976:—

- (a) Chairman and Member nominated by the Minister:
Mr. A. G. Oates.
- (b) Registered Optometrists nominated by the Minister:
Mr. S. R. Buckeridge.
Mr. J. R. Hogan.
- (c) Optometrists nominated by the Registered Optometrists:
Mr. S. Raiter.
Mr. L. K. Owens.
- (d) Member nominated by the Australian Medical Association:
Dr. M. A. Walsh.
- (e) Nominated by the Minister under section 5(5):
Mr. G. A. M. Smyth.
J. C. McNULTY,
Commissioner of Public Health
and Medical Services.

FRIENDLY SOCIETIES ACT, 1894-1975.

Department of Public Health,
Perth, 3rd December, 1976.

F.S. 35/56; Ex. Co. 2984.

HIS Excellency the Governor in Council has appointed the persons named in the Schedule hereunder as Public Auditors for the purposes of the Friendly Societies Act, 1894-1975, and the Co-operative and Provident Societies Act, 1903-1973.

J. C. McNULTY,
Commissioner of Public Health
and Medical Services.

Schedule.

Mr. R. W. Devenish.
Mr. R. H. Bray.
Mr. G. F. Wyllie.
Mr. G. McLaren.

POISONS ACT, 1964.

Department of Public Health,
Perth, 3rd December, 1976.

P.H.D. 264/65 Ex. Co. 2981.

HIS Excellency the Governor in Council has appointed, pursuant to section 8 of the Poisons Act, 1964, Dr. J. P. Waller (nominated by the Australian Medical Association W.A. Branch) as a member of the Poisons Advisory Committee for the remainder of the term expiring 28th April, 1978.

J. C. McNULTY,
Commissioner of Public Health
and Medical Services.

POISONS ACT, 1964.

Department of Public Health,
Perth, 6th December, 1976.

P.H.D. 264/65 (2); Ex. Co. 2982.

HIS Excellency the Governor in Council has appointed, pursuant to section 8 of the Poisons Act, 1964, Mr. R. M. Thomas (nominated by the Pharmaceutical Council of W.A.) as a Deputy Member of the Poisons Advisory Committee for the remainder of the term expiring 28th April, 1977, vice Mr E. G. Kirk resigned.

J. C. McNULTY,
Commissioner of Public Health
and Medical Services.

HEALTH ACT, 1911-1976.

Shire of Williams.

PURSUANT to the provisions of section 57(2) of the Health Act, 1911-1975, the Shire of Williams hereby gives notice that it proposes to construct a sewerage scheme within the townsite of Williams, for the purpose of draining wastewater from dwellings and business premises in the townsite of Williams within the boundary determined in red on Fraser Consultants Pty. Ltd. Drawing No. 76157-1 (Area "C" south of the Williams River).

It is estimated that the capital cost of the project will be \$70 000 and it is proposed to finance the works by a loan to be raised by the Shire of Williams.

The estimated capital valuation of the properties to be served is \$200 000.

Water supply for the scheme will come from the existing Country Areas Water Supply for the Williams townsite.

D. H. TINDALE,
Shire Clerk.

HEALTH ACT, 1911-1975.

Department of Public Health,
Perth, 3rd December, 1976.

P.H.D. 579/68; Ex. Co. 2979.

HIS Excellency the Governor in Executive Council, acting pursuant to section 240 of the Health Act, 1911-1975 and on the advice of the Advisory Committee constituted under section 216 of that Act has been pleased to make the regulations set forth in the Schedule hereunder.

J. C. McNULTY,
Commissioner of Public Health.

Schedule.

Regulations.

Principal regulations.

1. In these regulations the Food and Drug Regulations, 1961, published in the *Government Gazette* on the 4th January, 1962, and amended from time to time thereafter by notices so published, are referred to as the principal regulations.

Reg. H.01 amended.

2. Paragraph (b) of subregulation H.01.001 of regulation H.01 of the principal regulations is amended:—

- (a) by deleting from line four the passage "not less than 8.5 per centum of solids not fat and"; and
- (b) by substituting for the expression "11.7" in line five, the expression "11.75".

HEALTH ACT, 1911-1975.

Public Health Department,
Perth, 3rd December, 1976.

P.H.D. 389/75: Ex. Co. 2990.

HIS Excellency the Governor in Executive Council acting with the advice of the Food Standards Advisory Committee and in accordance with section 240 of the Health Act, 1911-1975, has been pleased to make the regulations set forth in the Schedule hereunder.

J. C. McNULTY,
Commissioner of Public Health.

Schedule.

Regulations.

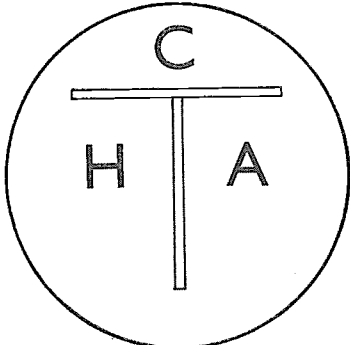
- Principal regulations.

1. In these regulations the Meat Inspection and Branding Regulations made under the provisions of the Health Act, 1911 as published in the *Government Gazette* on the 1st December, 1950 and reprinted pursuant to the Reprinting of Regulations Act, 1954 in the *Government Gazette* on the 3rd October, 1972, as amended from time to time thereafter by notices so published, are referred to as the principal regulations.
- Reg. 5 amended.

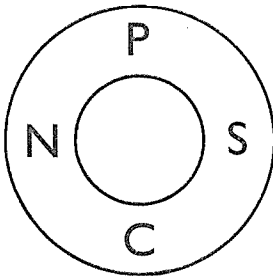
2. Regulation 5 of the principal regulations is amended by:—
(a) inserting immediately below the passage “Busselton—Municipal Chambers.” the passage “Canning—37-45 Ewing Street, Bentley.”; and
(b) inserting immediately below the passage “Murray Area—Council Office, Pinjarra Road, Pinjarra.” the passage “Nannup—Nannup Location No. 853.”.
- Reg. 6 substituted.

3. The principal regulations are amended by revoking regulation 6 and substituting a regulation as follows—
6. (1) Where meat is inspected in accordance with these regulations by an officer appointed under section 11 of the Health Act, 1911 who is acting on behalf of the Commissioner, the occupier of the premises where the meat is inspected shall pay to the Commissioner the fees specified in Table 1 of Schedule C to these regulations.
(2) Where meat is inspected in accordance with these regulations by—
(a) an officer appointed by a local authority under section 27 of the Health Act, 1911; or
(b) an officer appointed under section 11 of the Health Act, 1911 who is acting on behalf of a local authority, the occupier of the premises where the meat is inspected shall pay to that local authority the fees specified in Scale A, B or C of Table 2 of Schedule C to these regulations, whichever scale is applicable to those premises.
(3) Fees shall be payable monthly, and within seven days of the termination of the month in respect of which they fell due.
(4) The occupier of every premises where meat is inspected in accordance with these regulations shall lodge with the fees payable by him a statement in writing signed by him in the form in Schedule D to these regulations.
(5) All fees paid to the Commissioner under this regulation shall be used to defray, or assist in defraying, the expenses incurred in the inspection and branding of meat in accordance with these regulations by officers acting on behalf of the Commissioner.
(6) All fees paid to a local authority under this regulation shall be used to defray, or assist in defraying, the expenses incurred in the inspection and branding of meat in accordance with these regulations by officers appointed by, or acting on behalf of, that local authority.

Schedule A amended. 4. Paragraph 3 of Schedule A to the principal regulations is amended by adding the following brands and words—



Canning.



Nannup.

SCHEDULE—continued.

- Schedule B amended.
5. Schedule B to the principal regulations is amended by—
- (a) deleting the passage "Bridgetown Health District." and substituting the passage "Bridgetown-Greenbushes Health District."; and
- (b) inserting immediately after the passage "Murray Health District." the passage "Nannup Health District."
- Schedule C substituted.
6. The principal regulations are amended by revoking Schedule "C" and substituting a schedule as follows—

Schedule C.

Table 1.

Fees payable to Commissioner.

Reg. 6 (1)

	Carcase	Side	Piece or Quarter
For each cow, bull, heifer or steer	\$ 1.25	\$ 0.69	\$ 0.38
For each calf (under 68 kg)	1.00	0.55	0.30
For each sheep, lamb or goat	0.38	0.21	0.12
For each swine	0.75	0.41	0.23
For each carton of meat on which no previous charge has been made under this schedule	88 cents		

Table 2.

Fees Payable to Local Authorities.

Reg. 6 (2)

	Scale A			Scale B			Scale C		
	Car-case	Side	Piece or Quarter	Car-case	Side	Piece or Quarter	Car-case	Side	Piece or Quarter
For each cow, bull, heifer or steer	\$ 1.00	\$ 0.55	\$ 0.30	\$ 1.25	\$ 0.69	\$ 0.38	\$ 1.50	\$ 0.83	\$ 0.45
For each calf (under 68 kg)	0.80	0.44	0.24	1.00	0.55	0.30	1.20	0.66	0.36
For each sheep, lamb or goat	0.30	0.17	0.09	0.38	0.21	0.12	0.45	0.25	0.14
For each swine	0.60	0.33	0.18	0.75	0.41	0.23	0.90	0.50	0.37
For each carton of meat on which no previous charge has been made under this schedule	70 cents			88 cents			\$1.05		

(i) Premises to which Scale A of Table 2 applies:

All premises in the health districts of:—

- Town of Albany.
- Shire of Boyup Brook.
- Town of Bunbury.
- Shire of Carnarvon.
- Shire of Capel.
- Shire of Cunderdin.
- Shire of Dardanup.
- Shire of Denmark.
- Town of Geraldton.
- Shire of Greenough.
- Shire of Harvey.
- Town of Kalgoorlie.
- Shire of Katanning.
- Town of Narrogin.
- Shire of Tammin.
- Shire of Toodyay.
- Shire of Waroona.
- Shire of Woodanilling.

SCHEDULE—*continued*.

(ii) Premises to which Scale B of Table 2 applies:

All premises in the health districts of:—

Shire of Albany.
Shire of Augusta-Margaret River.
Shire of Bridgetown-Greenbushes.
Shire of Busselton.
Town of Canning.
Shire of Collie.
Shire of Cuballing.
Shire of Dandaragan.
Shire of Donnybrook/Balingup.
Shire of Dundas.
City of Fremantle.
Shire of Kojonup.
Shire of Mandurah.
Shire of Manjimup.
Shire of Merredin.
Shire of Moora.
Shire of Murray.
Shire of Narrogin.
City of Perth.
Shire of Plantagenet.
Shire of Wickelpin.
Shire of Wongan-Ballidu.

(iii) Premises to which Scale C of Table 2 applies:

All premises in the health districts of:—

Shire of Boulder.
Shire of Esperance.
Shire of Gingin.
Shire of Nannup.
Shire of Northam.
Shire of Port Hedland.
Shire of Wagin.
Shire of York.

HEALTH ACT, 1911-1975.

Municipality of The City of Fremantle.

P.H.D. 589/65; Ex. Co. 2992.

WHEREAS under the provisions of the Health Act 1911-1975 a local authority may make, adopt, alter, amend or repeal any By-laws so made or adopted: Now, therefore, the City of Fremantle being a local authority within the meaning of the Act, and having adopted the Model By-laws described as Series "A" as reprinted in *Government Gazette* on July 17, 1963 doth hereby resolve and determine that the said adopted By-laws shall be amended as follows:—

Part 1—General Sanitary Provisions.

By-law 17 is amended by adding a new subsection to be known as 17B and to read as follows:

"Every person carrying out building operations on land within the district of the City of Fremantle and the occupier of any such land shall prevent any material used in connection therewith, including containers and other packaging materials which are likely to be blown or otherwise to escape from the site upon which the building operations are being carried out, from being blown or otherwise escaping onto any other property whether or not that property is under the care, control and management of the Council of the City of Fremantle".

Passed by the Council of the City of Fremantle at the ordinary meeting of the Council held on the 18th day of October, 1976.

W. A. McKENZIE,
Mayor.

S. W. PARKS,
Town Clerk.

Approved by His Excellency the Governor in Executive Council this 2nd day of December, 1976.

J. E. A. PRITCHARD,
Clerk of the Council.

HEALTH ACT, 1911-1975.

City of Subiaco.

P.H.D. 818/63; Ex. Co. 2993.

WHEREAS under the provisions of the Health Act 1911-1975 a local authority may make or adopt by-laws, and may alter, amend or repeal any by-laws so made or adopted: Now, therefore, the City of Subiaco being a local authority within the meaning of the Act, and having adopted the Model By-laws described as Series A as reprinted pursuant to the Reprinting of Regulations Act 1954 in the *Government Gazette* on the 17th July 1963, doth hereby resolve and determine that the said adopted by-laws shall be amended as follows:—

Part V.—Lodging House:

Delete the Schedule "C" (By-law 2) and replace with the following schedule:—

Schedule "C"
(BY-LAW 2)

All lodging houses—\$20.00.

Passed at a meeting of the Subiaco City Council held on the 21st day of June 1976.

EVELYN H. PARKER,
Mayor.J. F. R. McGEOUGH,
Town Clerk.

Approved by His Excellency the Governor in Executive Council this 2nd day of December, 1976.

J. E. A. PRITCHARD,
Clerk of the Council.

NOISE ABATEMENT ACT, 1972.

Public Health Department,
Perth, 3rd December, 1976.

P.H.D. (Ind) 693/74 (1): Ex. Co. 2991.

HIS Excellency the Governor in Executive Council acting under the provisions of the Noise Abatement Act, 1972 has been pleased to make the regulations set forth in the Schedule below to take effect on and from the first day of January, 1977.

J. C. McNULTY,
Commissioner of Public Health.

Schedule.

Regulations.

1. These regulations may be cited as the Noise Abatement (Royal Showgrounds, Claremont) Regulations, 1976.

2. These regulations apply to and in relation to the racing conducted at the Royal Showgrounds, Claremont, by or with the consent of the body known as Royal Agricultural Society of W.A. (Inc.) and to any trials or other use of speedway machines at that venue carried on by or with the consent of that body.

3. In these regulations:—

"approved" means approved by the Noise and Vibration Control Council;
"the promoter" means any person or body using speedway machines at the Royal Showgrounds, Claremont with the consent of the body known as the Royal Agricultural Society of W.A. (Inc.) in circumstances to which these regulations apply.

4. The provisions of these regulations do not affect or limit the right of any person to institute proceedings under the Noise Abatement Act, 1972 or any other law.

5. (1) The promoter shall not cause, permit or suffer any speedway machine to be used where—

- (a) the speedway machine has not been tested and shown to comply with these regulations within the preceding period of six months; or
- (b) that speedway machine, although tested within that period, ceases so to comply.

(2) Where a speedway machine is detected as defective in that it does not conform to these regulations it shall be withdrawn from use forthwith until such time as it can conform to these regulations.

6. (1) A speedway machine does not comply with these regulations if the noise level recorded as emitted by that speedway machine whilst undergoing a test of the kind referred to in these regulations exceeds 95 dB(A).

(2) The Department may at any time conduct random testing of any speedway machine.

SCHEDULE—continued

7. For the purposes of these regulations each test shall be conducted at Royal Showgrounds, Claremont using an approved Sound Level Meter with the microphone set up at 7.5 metres inside the inner edge of the track opposite the middle of the straight on the grandstand side and placed 1.2 metres above the ground.
8. A speedway machine under test shall make at least two laps of the track within 27 seconds per lap, and shall pass the measuring point at a distance of not less than one (1) nor more than three (3) metres from the inner edge of the track.
9. In respect of each test of a speedway machine measurements shall be made at the end of the first and second laps with the Sound Level Meter on A-weighting and fast response, and where those two measurements differ by more than 2 dB(A) a repeat run shall be made by that speedway machine and for the purposes of these regulations the highest of the results shall be recorded as the noise level of that machine.
10. (1) The promoter shall cause each speedway machine to be tested to record the noise levels emitted by that speedway machine and shall also supply information showing the result of the noise level tests whenever required by an inspector.
- (2) The results of a test of the noise level emitted by a speedway machine shall be set out in the form of the form in the Schedule to these regulations.
11. (1) No race at any meeting shall be permitted to continue after the time of 10.30 p.m.
- (2) A person is not guilty of an offence against subregulation (1) of this regulation if he has satisfied the local authority that in the circumstances of a particular case the continuation of the meeting after the hour of 10.30 p.m. was unavoidable.

Schedule.

Reg. 10 (2)

Date of Test Time of Test

Machine Identification No.

Owner/Rider

Description of Muffler/Exhaust System With Diagram.

Engine Type and Capacity.

Weather Conditions at Time of Test Including Wind Speed and Direction.

Make, Type and Serial Number of Sound Level Meter

Acoustic Calibration Results Before and After Measurement of Noise.

Before

After

NOISE MEASUREMENTS.

Lap Number	Lap Time (seconds)	Noise Level (dB(A) fast)

Name of Tester Signature

HOSPITALS ACT, 1927-1975.

Medical Department,
Perth, 2nd December, 1976.

TB 5.6.

HIS Excellency the Governor in Executive Council has been pleased to approve under section 17 (2) of the Hospitals Act 1927-1975 the sale by the Tambellup Hospital Board of portion of Tambellup Lot 349 being Lot 1 on diagram 43947 being part of the land comprised in Certificate of Title Volume 405 folio 27A.

H. R. SMITH,
Director of Administration,
Medical and Health Services.

ROAD TRAFFIC ACT, 1974-1976.

Road Traffic Authority,
Perth, 2nd December, 1976.

HIS Excellency the Governor in Executive Council, acting pursuant to the powers conferred by the Road Traffic Act, 1974-1976, has been pleased to make the regulations set out in the Schedule hereunder.

R. J. COURT,
Chairman,
Road Traffic Authority.

Schedule.

Regulations.

- Principal regulations. 1. In these regulations the Road Traffic (Vehicle Weights) Regulations, 1975 published in the *Government Gazette* on the 29th May, 1975 and amended from time to time thereafter by notices so published, are referred to as the principal regulations.
- Reg. 7 amended. 2. Regulation 7 of the principal regulations is amended—
- (a) by substituting for subregulation (3) the following subregulation—
 - (3) Any person who commits an offence against subregulation (6) of regulation 6 of these regulations is liable—
 - (a) for a first offence, to a penalty of five hundred dollars;
 - (b) for a subsequent offence, to a penalty of one thousand dollars. ; and
 - (b) by substituting for subregulation (5) the following subregulation—
 - (5) Where a person is convicted of any of the offences referred to in subregulation (4) of this regulation, that offence shall for the purpose of that subregulation, be regarded as a subsequent offence if he has also, within the period of twelve months immediately preceding his conviction for that offence, been convicted of another offence of the same kind or of any other offence referred to in that subregulation or of any offence referred to in subregulation (4) of regulation 7 of the regulations revoked by regulation 2 of these regulations, but not otherwise. .

TAXI-CARS (CO-ORDINATION AND CONTROL)
ACT, 1963-1976.

Transport Commission,
Perth, 2nd December, 1976.

HIS Excellency the Governor in Executive Council, acting under the provisions of the Taxi-cars (Co-ordination and Control) Act, 1963-1976 and on the recommendation of the Taxi Control Board has been pleased to make the regulations set out in the schedule below.

D. J. DYSON,
Commissioner of Transport.

Schedule.

Regulations.

1. In these regulations the Taxi-cars Regulations, 1964, published in the *Government Gazette* on the 3rd September, 1964, reprinted as amended pursuant to the Reprinting of Regulations Act, 1954, and published as so reprinted in the *Government Gazette* on the 4th March, 1970, and amended from time to time thereafter by notices so published, are referred to as the principal regulations.
2. Regulation 36A of the principal regulations is amended—
 - (a) by adding after the regulation designation "36A." the subregulation designation "(1)";
 - (b) by adding the following subregulations—
 - (2) A person may be registered as a part-time driver subject to the condition that he may operate a taxi-car only on Saturday, Sunday and until 6 a.m. on Monday every week.
 - (3) The fee payable in respect of the grant or renewal of the registration of a person as a part-time driver subject to the condition referred to in subregulation (2) of this regulation is ten dollars. .

TAXI-CARS (CO-ORDINATION & CONTROL) ACT, 1963-1976.

Transport Commission, Nedlands,
1st December, 1976.

ACTING pursuant to the powers conferred by the Taxi-Cars (Co-ordination and Control) Act, 1963-1976, the Taxi Control Board has made the determination set out in the Schedule hereunder.

D. J. DYSON,
Chairman of The Board.

ACTING pursuant to the powers conferred by the Taxi-Cars (Co-ordination and Control) Act, 1963-1976, I have approved the determination set out in the Schedule hereunder.

R. J. O'CONNOR,
Minister for Transport.

Schedule.

The determination published in the *Government Gazette* on 30th April, 1976 is amended by adding a new clause as follows:—

8. Special Surcharge.

In respect of each hiring commenced on Christmas Day, an additional charge of one dollar shall be payable by the hirer of a taxi-car other than a private taxi-car.

This surcharge includes the surcharge of 25c applicable at any time on a public holiday and shall not be payable in relation to a multiple hiring.

WILDLIFE CONSERVATION ACT, 1950-1975.

Notice.

Department of Fisheries and Wildlife,
Perth, 10th December, 1976.

F. & W. 49/48.

THE Minister for Fisheries and Wildlife, pursuant to the powers conferred by sections 14 and 17B of the Wildlife Conservation Act, 1950-1975, does hereby declare as follows:—

- (1) That the period from five o'clock in the forenoon of January 1, 1977, until seven o'clock in the afternoon of December 31, 1977, shall be an open season in respect of those species of wild duck in the Second Schedule hereto in those parts of the State which lie within the boundaries of the Kimberley, North-West and Eastern Divisions, as defined in section 28 of the Land Act, 1933, with the exception of those areas defined in the First Schedule hereto.
- (2) That the species of wild duck in the Second Schedule hereto are game species in all parts of the State in respect of which an open season on those species is declared by paragraph (1) of this notice.
- (3) That a person shall not take any wild duck of a species declared to be a game species under the Second Schedule hereto unless he has been granted a license under Regulation 21 of the Fauna Conservation Regulations.
- (4) That a person shall not take any wild duck or the egg of any wild duck for the purpose of keeping it in captivity, or for the purpose of aviculture or for the purpose of sale.
- (5) That a person shall not sell any wild duck.
- (6) That a person shall not take any wild duck by any means other than a shotgun licensed pursuant to the Firearms Act, 1973, and having a calibre of less than thirty-one fortieths of an inch in internal diameter (ten gauge).

- (7) That a person shall not take or attempt to take wild ducks from any boat, raft, launch or other type of boat which is powered by any type of motor or engine or which is propelled or towed by any means other than by hand.
- (8) That a person shall not take or attempt to take more than ten wild ducks in any one day of the open season.
- (9) That a person shall not have under his control or in his possession or keep in any cold store or any freezing chambers or other premises at any one time—
 - (a) on opening day more than ten wild ducks;
 - (b) on any day other than opening day of the open season, more than twenty wild ducks.

First Schedule.

- (1) All fauna sanctuaries except those which may have been classified as shooting or hunting areas pursuant to the provisions of section 12A of the Wildlife Conservation Act, 1950-1975.
- (2) All cities and towns.
- (3) All national parks, State forests, Crown land, timber reserves, town reservoirs and other areas where shooting is prohibited under the provisions of any other Act, Regulation or By-law.
- (4) Lake Argyle and Lake Kununurra and all land within 1.6 kilometres of their shores.

Second Schedule.

Whistling Tree-Duck (*Dendrocygna arcuata*).
Plumed Tree-Duck (*Dendrocygna eytoni*).
Mountain Duck (*Tadorna tadornoides*).
Black Duck (*Anas superciliosa*).
Grey Teal (*Anas gibberifrons*).
Blue-winged Shoveler (*Anas rhynchotis*).
White-eyed Duck (*Aythya australis*).
Wood Duck or Maned Goose (*Chenonetta jubata*).

P. V. JONES,
Minister for Fisheries and Wildlife.

WILDLIFE CONSERVATION ACT, 1950-1975.

Notice.

Department of Fisheries and Wildlife,
Perth, 10th December, 1976.

F. and W. 49/48.

THE Minister for Fisheries and Wildlife, pursuant to the powers conferred by sections 14 and 17B of the Wildlife Conservation Act, 1950-1975, does hereby declare as follows:—

- (1) That the period from six o'clock in the afternoon of Saturday, December 18, 1976 to eight o'clock in the afternoon of Sunday, January 16, 1977 shall be an open season in respect to those species of wild duck in the Second Schedule hereto in those parts of the State which lie within the boundaries of the South-West Division and Eucla Division as defined in section 28 of the Land Act, 1933, with the exception of those areas defined in the First Schedule hereto.
- (2) That the species of wild duck in the Second Schedule hereto are game species in all parts of the State in respect of which an open season on those species is declared by paragraph (1) of this notice.
- (3) That a person shall not take any wild duck of a species declared to be a game species under the Second Schedule hereto unless he has been granted a license under Regulation 21 of the Fauna Conservation Regulations.
- (4) That a person shall not take any wild duck or the egg of any wild duck for the purpose of keeping it in captivity, or for the purpose of aviculture or for the purpose of sale.
- (5) That a person shall not sell any wild duck.
- (6) That a person shall not take any wild duck by any means other than a shotgun licensed pursuant to the Firearms Act, 1973, and having a calibre less than thirty-one fortieths of an inch in internal diameter (ten gauge).
- (7) That a person shall not take or attempt to take wild ducks from any boat, raft, launch or other type of boat which is powered by any type of motor or engine or which is propelled or towed by any means other than by hand.
- (8) That a person shall not take or attempt to take more than six wild ducks in any one day.
- (9) That a person shall not have under his control or in his possession or keep in any cool store or any freezing chamber or other premises at any one time—
 - (a) on opening day more than six wild ducks;
 - (b) on any day other than opening day of the open season more than twelve wild ducks.
- (10) That a person shall not take or attempt to take wild ducks between the hours of 7.00 p.m. and 5.00 a.m. in those areas defined in the Third Schedule hereto.

First Schedule.

Ground Areas.

- (1) All fauna sanctuaries except those which may have been classified as shooting or hunting areas pursuant to the provisions of section 12A of the Wildlife Conservation Act, 1950-1975.
- (2) All cities and townsites in the South-West and Eucla Land Divisions.
- (3) All State forest, timber reserves, town reservoirs and other areas where shooting is prohibited under the provisions of any other Act, regulation or by-law.
- (4) All national parks.
- (5) The whole of the area within a radius of 32 kilometres of the General Post Office, Perth.

- (6) The whole of the Rockingham Shire.

Specific Areas.

Town of Albany.

The whole of the waters of Lake Seppings and all land within 400 metres of its shores.

Albany Shire.

The whole of the waters of Nanarup (or Taylor) Inlet and all land within 400 metres of its shores.

The whole of the waters of the King and Kalgan Rivers and all land within 400 metres of their banks.

The whole of the waters of Oyster and Princess Royal Harbours and all land within 400 metres of their shores.

The whole of reserve 27157 adjoining the water catchment area in Cheyne Road.

The whole of the waters of Lake Powell (Grassmere) and all land within 400 metres of its shores.

Armada-Kelmscott Shire.

The whole of reserve A24781 (Lake Jandakot).

Boyup Brook Shire.

The whole of the area within a radius of 4 kilometres of the Post Office at Boyup Brook.

Busselton Shire.

The whole of the waters of Vasse and Wonnerup Estuaries and all land within 400 metres of their shores.

The whole of the waters of the Vasse River and all land within 400 metres of its banks.

The whole of reserve 27080 in the Broadwater.

Capel Shire.

All that portion of the Capel River between the Capel and Stirling bridges and all land within 400 metres of the river's banks.

Corrigin Shire.

The whole of Reserves 12899 and 12900 (Paper Bark) at Nambadilling.

Dandaragan Shire.

The whole of Caro Swamp and all land within 1.6 kilometres of its shores.

Dardanup Shire.

The whole of the waters of that section of the Collie River from the junction of the Collie and Brunswick Rivers to a line drawn in a northerly direction across the river from the northeastern corner of Wellington Location 424 and including twenty metres of the river between these points.

Denmark Shire.

All that part of Wilson Inlet situated between the low water mark at Ratcliffe Bay (Southern Ocean) and a line joining the southernmost extremity of reserve 12344 and northeastern corner of Plantagenet Location 1828.

Donnybrook-Balingup Shire.

The whole of the area within a radius of 2.4 kilometres from the Post Office at Balingup.

Dumbleyung Shire.

All that portion of the Coblaine River downstream from the eastern side of the bridge at the junction of road 3375 and road 323 (Oxley Road) to the prolongation eastwards of the southern boundary of Kojonup Location 3928 and all land within 400 metres of that part of the river's banks.

Gingin Shire.

The whole of the waters of Lake Nambung, Bambun and Mungala and all land within 400 metres of their shores (Reserve 24257).

The whole of reserve 26756 including Wallering Swamp.

The whole of the waters of Lake Wannamal north of the easterly prolongation of the southern boundary of location 2150.

Gnowangerup Shire.

The whole of the land and waters contained within reserves 21646 and 21647 in the Wellstead and Beaufort Estuaries respectively.

Harvey Shire.

All those waters of the Leschenault Inlet extending southwards from a line drawn south-east from Waterloo Head (Belvedere), on the west foreshore to a point on the opposite foreshore and all land within 400 metres of the included foreshores.

The whole of the Harvey Catchment area.

The whole of road number 9304 and that part of Benger Swamp east of road number 9304 as marked by identifying signs.

The whole of the waters of that section of the Collie River from the junction of the Collie and Brunswick Rivers to a line drawn in a northerly direction across the river from the northeastern corner of Wellington Location 424 and including twenty metres of the river between these points.

Mandurah Shire.

The whole of the area within a radius of 4.8 kilometres of the Post Office at Mandurah.

All that part of the Harvey Estuary lying south and southeast of a line drawn from the southernmost point of the eastern boundary of Murray Location 372 to the northernmost point of the western boundary of reserve 2990 and all land within 400 metres of that part of the included shoreline and further including the whole of reserve A23756 and the whole of Murray Locations 1209 and 720.

All that part of the Harvey River from the prolongation eastwards of the southern boundary of Murray Location 720 to the confluence of that river with the Harvey Estuary and all land within 400 metres of that part of the river's banks.

Manjimup Shire.

All that part of the Lake Muir Fauna Sanctuary (Reserve No. 31880) lying north and east of a line drawn from the northeastern corner of Nelson Location 1330 to the northernmost point of Nelson Location 9246.

Mundaring Shire.

The whole of the waters of Lake Leschenaultia and all land within 400 metres of its shores.

Murray Shire.

The whole of the area within a radius of 4.8 kilometres of the Mandurah Post Office.

The whole of the area within a radius of 2.4 kilometres of the southwest corner of Murray Location 1532 including part of Peel Inlet and the mouths of the Serpentine and Murray Rivers.

All that portion of the Serpentine River from Road 8629 at the southern end of Goegrup (Wilkes) Lake to the confluence of that river with Peel Inlet and all land within 400 metres of the river bank.

The whole of reserve 4990 on the east side of Peel Inlet.

The whole of reserve 2707 on Robert Bay (South side of Peel Inlet).

The whole of reserve 24036 on Austin Bay (southeast side of Peel Inlet).

The whole of reserve 28087 (Nirimba Cay) in Peel Inlet.

The whole of reserve 24739 on the eastern shore of Harvey Estuary near Big Lake.

All that part of the Murray River downstream to its mouth from the Ravenswood Bridge and all land within 400 metres of its river banks.

All that part of the Harvey Estuary lying south and southeast of a line drawn from the southernmost point of the eastern boundary of Murray Location 372 with the northernmost point of the western boundary of reserve 2990 and all land within 400 metres of that part of the included shoreline and further including the whole of reserve A23756 and the whole of Murray Locations 1209 and 720.

All that part of the Harvey River from the prolongation eastwards of the southern boundary of Murray Location 720 to the confluence of that river with the Harvey Estuary and all that land within 400 metres of that part of the river's banks.

Northam and Toodyay Shires.

All that portion of the Avon River and all land within 400 metres of the river banks from the Dumbarton Bridge downstream to the Northam townsite.

Northampton Shire.

The whole of reserve 28750 at the Murchison River Bridge.

All the waters at the Murchison River and that area of land within 400 metres of either side of the river from the river mouth upstream to Murchison House Homestead (plus the townsite of Kalbarri).

Rockingham Shire.

The whole of the Shire of Rockingham.

Swan-Guildford Shire.

The whole of the waters of Lake Jandabup and all land within 400 metres of its shores (Reserve 7349).

Tambellup Shire.

The whole of reserve 25194 including Anderson Lake.

Wagin Shire.

The whole of the waters of Lake Wagin and all land within 400 metres of its shores (Reserve 13279).

Wanneroo Shire.

The whole of the Yanchep National Park.

The whole of the waters of Lake Joondalup and all land within 400 metres of its shores.

The whole of reserve A24581 including Lake Nowergup.

Waroona Shire.

The whole of reserve 22057 on the east side of Lake Preston.

All that part of the Harvey Estuary lying south and southeast of a line drawn from the southernmost point of the eastern boundary of Murray Location 372 to the northernmost point of the western boundary of reserve 2990 and all land within 400 metres of that part of the included shoreline and further including the whole of reserve A23756 and the whole of Murray Locations 1209 and 720.

All that part of the Harvey River from the prolongation eastwards of the southern boundary of Murray Location 720 to the confluence of that river with Harvey Estuary and all land within 400 metres of that part of the river's banks.

West Arthur Shire.

The whole of the waters of Lake Towerrinning and all land within 400 metres of its shores (Reserve 24917).

Wickepin Shire.

The whole of the waters of Lake Yealering and all land within 400 metres of its shores.

The whole of the waters of Lake Toolibin and all land within 400 metres of its shores (Reserve A24566).

Woodanilling Shire.

The whole of the waters of Little Murapin Lake and all land within 400 metres of its shores (Reserve 24912).

The whole of the waters of Wardering Lake and all land within 400 metres of its shores.

Second Schedule.

Whistling Tree-Duck (*Dendrocygna arcuata*).

Plumed Tree-Duck (*Dendrocygna eytoni*).

Black Duck (*Anas superciliosa*).

Chestnut Teal (*Anas castanea*).

Grey Teal (*Anas gibberifrons*).

Blue-winged Shoveler (*Anas rhynchotis*).

White-eyed Duck (*Aythya australis*).

Mountain Duck (*Tadorna tadornoides*).

Wood Duck or Maned Goose (*Chenonetta jubata*).

Third Schedule.

All that land being "A" Class Reserve 9838 shown on Lands and Surveys Plan 31/80 set apart for the purpose of Conservation of Flora and Fauna and known as Lake Wannamal.

All that land being reserve 10472 shown on Lands and Surveys Plan 408/80 set apart for the purpose of Flora and Fauna known as Coomelberrup Lake.

All that land known as Benger Swamp and all land within 1.6 kilometres of the high water mark of Benger Swamp.

P. V. JONES,
Minister for Fisheries and Wildlife.

WILDLIFE CONSERVATION ACT, 1950-1975.
(Section 12B.)

Notice.

Approval of Classification of Areas.
Department of Fisheries and Wildlife,
Perth, 10th December, 1976.

F. & W. 562/71.

I, THE MINISTER FOR FISHERIES AND WILDLIFE pursuant to the powers conferred by section 12B of the Wildlife Conservation Act, 1950-1975, hereby approve the cancellation of the classification of shooting and hunting given to the area of land described in the schedule hereto under section 6 of the Wildlife Conservation Act, 1950-1975 and published in the *Government Gazette* dated 23rd July, 1971.

Schedule.

Land: All that land being Reserve 24917 shown on Lands and Surveys Plan 415/80 set apart for the purpose of Fauna and Aquatic Sports and known as Lake Tower-rinning.

P. V. JONES,
Minister for Fisheries and Wildlife.

WILDLIFE CONSERVATION ACT, 1950-1975.
(Section 12A.)

Notice.

Department of Fisheries and Wildlife,
Perth, 10th December, 1976.

F. & W. 562/71.

THE Western Australian Wildlife Authority hereby gives notice that, having first obtained the written approval thereto of the Minister for Fisheries and Wildlife, being the Minister charged with the administration of the land described in the schedule hereto, as required by section 12B of the Wildlife Conservation Act, 1950-1975, does hereby cancel the classification of Shooting and Hunting for the scheduled area as published in the *Government Gazette* of 23rd July, 1971.

Schedule.

Land: All that land being Reserve 24917 shown on Lands and Surveys Plan 415/80 set apart for the purpose of Fauna and Aquatic Sports and known as Lake Tower-rinning.

B. K. BOWEN,
Chairman.

I, the Minister for Fisheries and Wildlife pursuant to the provisions of section 12A of the Wildlife Conservation Act, 1950-1975, hereby approve of the cancellation of the classification published in the *Government Gazette* of 23rd July, 1971.

P. V. JONES,
Minister for Fisheries and Wildlife.

GOVERNMENT LAND SALES.

Department of Lands and Surveys,
Perth, December 10th, 1976.

THE undermentioned allotments of land are now open for sale pursuant to the provisions of Part IV of the Land Act, 1933-1972, and are to be sold by Public Auction, by Order of the Minister for Lands, at the places and on the dates stated, at the upset prices and subject to the conditions specified hereunder.

File 2229/73.

Wickham Lot; Street, Area (Square Metres); Upset Price; Service Premium; Conditions.

141	Herbert Way	690;	\$200.00;	\$6600.00;
	A.B.C.D.			
142	Herbert Way	690;	\$200.00;	\$6600.00;
	A.B.C.D.			
146	Herbert Way	690;	\$200.00;	\$6600.00;
	A.B.C.D.			
147	Cnr. Herbert Way and Frizell Road,	696;	\$200.00;	\$6600.00; A.B.C.D.
148	Cnr. Herbert Way and Frizell Road,	806;	\$200.00;	\$6600.00; A.B.C.D.
149	Herbert Way	696;	\$200.00;	\$6600.00;
	A.B.C.D.			
155	Herbert Way	696;	\$200.00;	\$6600.00;
	A.B.C.D.			
156	Herbert Way	696;	\$200.00;	\$6600.00;
	A.B.C.D.			
157	Herbert Way	806;	\$200.00;	\$6600.00;
	A.B.C.D.			
158	Herbert Way	696;	\$200.00;	\$6600.00;
	A.B.C.D.			
159	Herbert Way	696;	\$200.00;	\$6600.00;
	A.B.C.D.			
165	Cnr. Herbert Way and Frizell Road,	696;	\$200.00;	\$6600.00; A.B.C.D.
166	Cnr. Herbert Way and Frizell Road,	696;	\$200.00;	\$6600.00; A.B.C.D.
167	Herbert Way	687;	\$200.00;	\$6600.00;
	A.B.C.D.			
152	Herbert Way	1044;	\$300.00;	\$9900.00;
	A.B.C.D.			
153	Herbert Way	1044;	\$300.00;	\$9900.00;
	A.B.C.D.			

Thursday January 6, 1977 at the Roebourne Town Hall, Roebourne, at 11.30 a.m.

Plan: Wickham 10.35.

File 86/55.

Gregory Lots; Street; Area (Square Metres); Upset Price; Conditions.

132	Henville Place;	882;	\$650.00;	A.B.C.D.E.
133	Henville Place;	866;	\$650.00;	A.B.C.D.E.
134	Cnr. Henville Place and Port Gregory Road;	792;	\$650.00;	A.B.C.D.E.
135	Cnr. Henville Place and Port Gregory Road;	714;	\$650.00;	A.B.C.D.E.
136	Henville Place;	809;	\$650.00;	A.B.C.D.E.
137	Henville Place;	837;	\$650.00;	A.B.C.D.E.
138	Henville Place;	837;	\$650.00;	A.B.C.D.E.
139	Henville Place;	803;	\$650.00;	A.B.C.D.E.
140	Simkin Place;	1076;	\$650.00;	A.B.C.D.E.
141	Simkin Place;	781;	\$650.00;	A.B.C.D.E.
142	Simkin Place;	849;	\$650.00;	A.B.C.D.E.
143	Simkin Place;	724;	\$650.00;	A.B.C.D.E.
144	Cnr. Simkin Place and Port Gregory Road;	815;	\$650.00;	A.B.C.D.E.
145	Cnr. Simkin Place and Port Gregory Road;	782;	\$650.00;	A.B.C.D.E.
146	Simkin Place;	800;	\$650.00;	A.B.C.D.E.
147	Simkin Place;	854;	\$650.00;	A.B.C.D.E.
148	Simkin Place;	790;	\$650.00;	A.B.C.D.E.
149	Simkin Place;	915;	\$650.00;	A.B.C.D.E.

Saturday January 8, 1977 at the Department of Lands and Surveys, Cathedral Avenue, Perth, at 11.00 a.m.

Plan: Gregory Townsite.

These lots are sold subject to the following conditions:—

- (a) The purchaser shall erect on the lot purchased a residence to comply with Local Authority by-laws within two years from the due date of the first instalment. If this condition has not been complied with in the time prescribed, the land shall be absolutely forfeited together with all purchase money and fees that may have been paid.

A transfer of the Licence will not be approved nor a Crown Grant issued for the Lot until the purchaser has complied with the building condition.

- (b) A limit of one lot per person shall apply and for the purpose of this condition husband and wife are deemed to be one.
- (c) Purchases by agents will need to be ratified by the principles.
- (d) Subject to examination of survey.
- (e) Neither the Government nor the Local Authority accept responsibility for the provision of Electricity or Water services.

All improvements on the land offered for sale are the property of the Crown and shall be paid for as the Minister may direct, whose valuation shall be final and binding on the purchaser.

Further particulars available from the Department of Lands and Surveys Perth.

F. W. BYFIELD;
Under Secretary for Lands.

FORFEITURES.

THE following leases and licenses together with all rights, title and interest therein have this day been forfeited to the Crown under the Land Act, 1933-1972, for the reasons stated:—

Name; Lease or License; District; Reason; Corres. No.; Plan.

Spencer J. & Bondini L.; 3116/5439; Meekatharra Lots 435, 436, 437 and 438; Non compliance with conditions; 2041/72; Townsite.

9 December, 1976.

F. W. BYFIELD,
Under Secretary for Lands.

LAND ACT, 1933-1972.

Reserves.

Department of Lands and Surveys,
Perth, 10th December, 1976.

HIS Excellency the Governor in Executive Council has been pleased to set apart as Reserves the land described below for the purpose therein set forth.

File No. 2653/76.

BROOME—No. 34413 (Drain), Lot Nos. 1152, 1168 and 1205 (6 182 square metres). (Original Plan 13561. Plan Broome Townsite Sheets 1 and 2 (Nale Court).)

File No. 1772/74.

BROOME—No. 34421 (Depot "Main Roads Department"), Lot No. 1047 (as amended) (2.646 3 hectares). (Original Plan 13692. Plan Broome Regional (Wattle Drive).)

File No. 1959/72.

CANNING—No. 34401 (Electrical Engineering Installation Site "W.A.I.T."), Loc. No. 2687 (505 square metres). (Diagram 81983; Plan K81-4 (near Mills Road).)

File No. 1186/76.

DERBY—No. 34388 (Pre-school Centre), Lot No. 820 (2 400 square metres). (Diagram 82016; Plan Derby Townsite (Hardman Street).)

File No. 1401/74.

DERBY—No. 34423 (Government Requirements "Department of Fisheries and Wildlife"), Lot No. 822 (1 980 square metres). (Diagram 82015; Plan Derby Townsite (Elder Street).)

File No. 1466/76.

DERBY—No. 34426 (Water Supply), Lot No. 824 (1.910 9 hectares). (Diagram 82017; Plan Derby Townsite (Carnarvon Street).)

File No. 1370/74.

ELLEKER—No. 34419 (Recreation and Camping), Lot No. 88 (23.904 5 hectares). (Original Plan 13684; Plan Elleker Townsite).

File No. 1941/74.

ENEABBA—No. 3442/4 (Water Main), Lot No. 375 (379 square metres). (Diagram 82053; Plan Eneabba Townsite (Clark Place).)

File No. 1242/99.

FREMANTLE—No. 34397 (Public Utilities Services), Lot No. 1953 (7 442 square metres). (Original Plan 13158; Plans: F88-4; F89-4 (Cockburn Road).)

File No. 2367/75.

GNOWANGERUP—No. 34425 (Parking), Lot No. 380 (3 187 square metres). Plan Gnowangerup Townsite (Yougerrup Road).)

File No. 438/64.

HALLS CREEK—No. 34399 (Park), Lot No. 365 (about 3 080 square metres). (Plan Halls Creek Townsite (McDonald Street).)

File No. 3552/76.

KALANNIE—No. 34420 (Government Requirements "State Energy Commission") Lot No. 134 (982 square metres). (Plan Kalannie Townsite (Roche Street).)

File No. 3295/75.

KARRATHA—No. 34403 (Sewerage Pumping Station Site), Lot No. 1543 (1 000 square metres). (Original Plan 13670; Plan Karratha 24.22 (Balmoral Road).)

File No. 2813/76.

KARRATHA—No. 34404 (Drain and Pedestrian Access Way), Lot No. 1476 (2 367 square metres). (Original Plan 13671; Plan Karratha 24.22 (Dodd Street).)

File No. 2811/76.

KARRATHA—No. 34408 (Government Requirements), Lot No. 1363 (535 square metres). (Original Plan 13671; Plan Karratha 24.22 (Cossack Road).)

File No. 2812/76.

KARRATHA—No. 34409 (Drain), Lot No. 1479 (308 square metres). (Original Plan 13671; Plan Karratha 24.22 (Nelson Court).)

File No. 933/76.

KARRATHA—No. 34417 (Pedestrian Access Way), Lot No. 1552 (202 square metres). (Original Plan 13672; Plan Karratha 24.22 (Balmoral Road).)

File No. 342/63.

KUNUNURRA—No. 34422 (Government Requirements "Main Roads Department"), Lot No. 5 (954 square metres). (Plan Kununurra 23.17 (Coolibah Drive).)

File No. 795/75.

LEEMAN—No. 34412 (Country Automatic Exchange Installation Site), Lot No. 315 (400 square metres). (Original Plan 13821; Plan Leeman Townsite (Morcombe Road).)

File No. 1444/76.

MERREDIN—No. 34411 (Church Purposes "Jehovahs Witnesses"), Lot No. 817 (911 square metres). (Plan Merredin 37.36 (Cunningham Street).)

File No. 2635/75.

OLDFIELD—No. 34416 (Water Supply), Loc. No. 1271 (1.755 3 hectares). (Diagram 81-743; Plan Jerdacuttup Townsite (near Mallee Street).)

File No. 1202/74.

ROE and OLDFIELD—No. 34410 (Parklands and Recreation), Loc. Nos. 2915, 2931, 1273, 809 (about 8 071.514 8 hectares). (Reserve Plan 71; Plan 405/80 C.2.3.4.).

File No. 2555/76.

WALLISTON—No. 34393 (Recreation), Lot No. 162 (1 868 square metres). (Original Plan 13798; Plan M243-4 (Banksia Road).)

File No. 2554/76.

WALLISTON—No. 34394 (Recreation), Lot No. 146 (2 329 square metres). (Original Plan 13798; Plan M243-4 (Lesmurdie Road).)

File No. 2164/76.

WALLISTON—No. 34395 (Use and Requirements of the Shire of Kalamunda), Lot Nos. 147 to 152 inclusive, 154, 156 to 161 inclusive, 163 to 166 inclusive (4.255 4 hectares). (Original Plan 13798; Plan M243-4 (Lawrence Road).)

File No. 2727/73.

WICKHAM—No. 34398 (Ambulance Depot Site), Lot No. 106 (2 522 square metres). (Original Plan Wyndham 42/1; Plan Wickham 10.34 (Wickham Road).)

File No. 3161/76.

WONGAN HILLS—No. 34418 (Park and Recreation), Lot No. 441 (2 180 square metres). (Original Plan 8483; Plan Wongan Hills 24.23 (Ray Street).)

F. W. BYFIELD,
Under Secretary for Lands.

REVOCATION OF ORDERS IN COUNCIL.

Department of Lands and Surveys,
Perth, 10th December, 1976.

IT is hereby notified for general information that His Excellency the Governor in Executive Council has been pleased to revoke, as follows:—

Corres. 8310/50.—The Order in Council dated 9th August, 1950 whereby Reserve No. 23126 (near Toodyay) "Parking" was placed under the control and management of the Toodyay Road Board and to approve of the cancellation of the Board as a board of Management to control and manage the said reserve accordingly.

Corres. 971/66.—The Order in Council issued under Executive Council Minute No. 797 dated 10th April, 1968 whereby Reserve No. 29004 (Kalbarri lot 189) was vested in the Shire of Northampton in trust for the purpose of "Camping and Caravan Park" and to approve of the cancellation of the relevant Vesting Order accordingly.

Corres. 501/73.—The Order in Council issued under Executive Council Minute No. 798 dated 8th March, 1973 whereby Reserve No. 31892 was vested in the Shire of Boulder in trust for the purpose of "Caravan Park" and to approve of the cancellation of the relevant Vesting Order accordingly.

F. W. BYFIELD,
Under Secretary for Lands.

AMENDMENT OF RESERVES.

Department of Lands and Surveys,
Perth, 10th December, 1976.

HIS Excellency the Governor in Executive Council has been pleased to approve, under section 37 of the Land Act, 1933-1972, of the amendment of the following Reserves:—

File No. 1638/85.—No. 826 (Caljie Agricultural Area Lots 41 and 64) "Water and Stopping Place" to include the area of 2.028 5 hectares shown bordered blue on Original Plan 11738 and of its area being increased to 83.370 3 hectares, accordingly. (Plan Northam 40 S.E.)

File No. 4084/12.—No. 6720 (Albany Suburban Lots 161 and 261) "Exempted from Leasing or Occupation" to exclude Albany Suburban Lot 161 and of its area being reduced to 4 624 square metres, accordingly. (Plan A 12-4 (Spearwood Road).)

File No. 6940/00; V4.—No. 7415 (Canning Locations 515, 516, 531, 585, 586, 601 and 715) "Parks and Recreation" to exclude the area surveyed and shown on Lands and Surveys Diagram 81983 as Canning Location 2687 and of its area being reduced to 406.179 0 hectares accordingly. (Plan Kelmscott N.W. 1:25 000; K66, 82, 98, 99, 114-4 (Mills Road).)

File No. 3169/06.—No. 10227 (Derby Lot 456) "Schoolsite" to exclude the area bordered red (Derby Lot 820) and the area coloured dark brown on Lands and Surveys Diagram 82016 and of its area being reduced to 3255 hectares, accordingly. (Plan Derby Townsite (Hardman Street).)

File No. 3723/12.—No. 14178 (at Sandstone) "Railway" to comprise Sandstone lot 500 as shown bordered in red on Lands and Surveys Reserve Diagram 110 and of its area being reduced to about 10.817 2 hectares, accordingly. (Plan Sandstone Townsite.)

File No. 260/13 V.2.—No. 16729 (King District) "Use and Requirements of the Government of the State in connection with the Wyndham Freezing, Canning and Meat Export Works" to comprise all that portion of land being King Location 15 as shown bordered in red on Lands and Surveys Reserve Plan 76 and of its area being reduced to about 12 684 hectares, accordingly. (Plans Cambridge Gulf 1:250 000 Mount Erskine 1:25 000.)

File No. 5905/14.—No. 21300 (Albany Lot 767) "Recreation" to include Albany Suburban Lot 161 and all that portion of Lion Street closed by notice appearing in the *Government Gazette* dated 20th August, 1976 and of its area being increased to about 3.707 3 hectares, accordingly. (Plan A12-4 (Spearwood Road).)

File No. 2147/38.—No. 21954 (Fitzgerald location 1490) "Water" to comprise Fitzgerald location 1490 as surveyed and shown on Lands and Surveys Diagram 60879 and of its area being increased to 36.727 7 hectares, accordingly. (Plan: 392/80.)

File No. 1875/60.—No. 25766 (Walliston lot 123) "Road Board Purposes" to include Walliston lot 153 as surveyed and shown on Original Plan 13798 and of its area being increased to 1.658 8 hectares accordingly. (Plan M243-4 (Raymond Road).)

File No. 8958/06 V.2.—No. 26818 (at Derby) "Harbour and Port Purposes" to exclude the area surveyed and shown on Lands and Surveys Diagram 82015 as Derby Lot 822 and of its area being reduced to 177.011 3 hectares, accordingly. (Plan Derby Townsite (Elder Street).)

File No. 1356/63.—No. 26846 (Kununurra lots 5, 6, 7 and 8) "Government Requirements" to exclude Kununurra lot 5 and of its area being reduced to 2 827 square metres accordingly. (Plan Kununurra 23.17 (Coolibah Drive).)

File No. 342/63.—No. 28951 (Kununurra lots 16, 50, 55, 57, 61, 62, 64, 72, 138, 139, 143, 144, 692 and 705) "Government Requirements (Main Roads Department)" to exclude Kununurra lot 692 and of its area being reduced to 1.268 3 hectares accordingly. (Plan Kununurra 23.17 (Barringtonia Avenue, Featherstop Street).)

File No. 1778/30. V3.—No. 29883 (Plantagenet Location 7129) "Waychinicup River Catchment Area" to comprise all that portion of land being Plantagenet Location 7129 as shown delineated and bordered in red on Lands and Surveys Reserve Plan No. 77 and of its area being increased to about 8 002.633 0 hectares, excluding roads, accordingly. (Plan 450/80.)

File No. 1704/67.—No. 29809 (Kununurra lot 706) "Kindergarten" to include Kununurra lot 692 and of its area being increased to 3 161 square metres accordingly. (Plan Kununurra 23.17 (Pindan Avenue).)

File No. 1824/04.—No. 32700 (Walliston lot 56) "Water Supply" to exclude the total area of 3 811 square metres comprising road and portion of Walliston lot 146 both as surveyed and shown on Original Plan 13798 and of its area being reduced to about 12.739 2 hectares, accordingly. (Plan M243-4 (Lesmurdie Road).)

File No. 1824/04.—No. 32701 (Walliston lot 144) "Water Supply" to exclude the total area of 2.383 1 hectares comprising roads, Walliston lots 145, part of 146, 147 to 166 inclusive and of its area being reduced to about 21.742 6 hectares accordingly. (Plan M243-4 (Lesmurdie Road).)

File No. 1772/74.—No. 32823 (Broome lots 1047 and 1211) "Government Requirements" to exclude Broome lot 1047 and of its area being reduced to 7.797 8 hectares, accordingly. (Plan Broome Regional (Wattle Drive).)

F. W. BYFIELD,
Under Secretary for Lands.

CANCELLATION OF RESERVES.

Department of Lands and Surveys,
Perth, 10th December, 1976.

HIS Excellency the Governor in Executive Council has been pleased to approve, under section 37 of the Land Act, 1933-1972, of the cancellation of the following Reserves:—

File No. 3195/99.—No. 6648 (Perth Suburban Lot 429) "Mechanics Institute". (Plan P236-4 (Mends Street).)

File No. 7072/50.—No. 23168 (Collie Lot 285) "Church Site (Seventh-Day Adventists)". (Plan Collie 31.29 (Atkinson Street).)

File No. 1546/58.—No. 25028 (Ninghan Location 4038) "Government Purposes". (Plan 66/80 A.3.)

File No. 1457/74.—No. 32475 (Merredin lot 1190) "Use and Requirements of the Government Employees Housing Authority". (Plan Merredin 36.36 (Pioneers Street).)

File No. 3861/67.—No. 34128 (Ravensthorpe lot 220) "Use and Requirements of the Government Employees Housing Authority" (Plan Ravensthorpe Townsite (Spence Street).)

File No. 2443/75.—No. 34160 (Denham Lot 91) "Use and Requirements of the Minister of Water Supply, Sewerage and Drainage". (Plan Denham Townsite (Brockman Street).)

F. W. BYFIELD,
Under Secretary for Lands.

CHANGE OF PURPOSE OF RESERVES.

Department of Lands and Surveys,
Perth, 10th December, 1976.

HIS Excellency the Governor in Executive Council has been pleased to approve, under section 37 of the Land Act, 1933-1972, of the change of purpose of the following Reserves:—

Corres. 5009/14; V2.—No. 7125 (Cockburn Sound Locations 23, 46, 166, 330, 408, 409 and 526, Mundijong Lot 144) being changed from "Lunatic Asylum" to "Mental Health Purposes". (Plans Mundijong Townsite 341C/40.)

Corres. 146/96; V2.—No. 8693 (Ngalbain District) being changed from "Race Course" to "Recreation (Golf Course)". (Plan Coolgardie (Gnarlbine Road).)

Corres. 3723/12.—No. 14178 (Sandstone lot 500) being changed from "Railway" to "Caravan Park". (Plan Sandstone Townsite (Irvine Street).)

Corres. 2672/56.—No. 24535 (Augusta lots 351 and 352) being changed from "Hallsite and Parking" to "Future Commercial Site". (Plan Augusta 15.39 (Davies Road).)

Corres. 1875/60.—No. 25766 (Walliston lots 123 and 153) being changed from "Road Board Purposes" to "Municipal Purposes". (Plan M243-4 (Raymond Road).)

Corres. 3527/61.—No. 26158 (Kojonup Lots 159 and 160) being changed from "Drainage Purposes" to "Conservation of Flora and Fauna". (Plan Kojonup 10.17 (Norrish Road).)

Corres. 971/66.—No. 29004 (Kalbarri lot 189) being changed from "Camping and Caravan Park" to "Use and Requirements of the Shire of Northampton". (Plan Kalbarri 26.13 (Clotworthy Street).)

Corres. 501/73.—No. 31892 (Boulder lot 3390) being changed from "Caravan Park" to "Use and Requirements of the Shire of Boulder". (Plan Kalgoorlie-Boulder 29.34 (Burt Street).)

F. W. BYFIELD,
Under Secretary for Lands.

CHANGE OF NAME OF CLASS "A" RESERVE.

Neeribup Lake National Park "A" Reserve 27575.

Department of Lands and Surveys,
Perth, 10th December, 1976.

Corres. 4141/65.

IT is hereby notified for general information that the name of Class "A" Reserve 27575 has been changed from Neeribup Lake National Park to Neeribup National Park and such Reserve shall hereafter be known and distinguished as Neeribup National Park accordingly. (Public Plan Yanchep 40, Sheet 4.)

F. W. BYFIELD,
Under Secretary for Lands.

DINNINUP TOWNSITE.

Amendment and Redescription of Boundaries.

Department of Lands and Surveys,
Perth, 10th December, 1976.

Corres. 5732/08; V.3.

IT is hereby notified that His Excellency the Governor in Executive Council has been pleased to approve under section 10 of the Land Act, 1933-1972, of the amendment and redescription of the boundaries of Dinninup Townsite to comprise the area described in the schedule hereunder:—

Schedule.

All that portion of land bounded by lines starting from the southeastern corner of Nelson Location 2931 and extending northerly along the eastern boundary of that location to a southwestern corner of Donnybrook-Katanning Railway Reserve; thence generally southeasterly and northeasterly along boundaries of that Railway Reserve to the prolongation northerly of the northernmost western boundary of Location 12948; thence southerly to and southerly, westerly and generally southerly along boundaries of that location to the north-western corner of Location 1117; thence southerly along the western boundary of that location and onwards to the southern side of Hill Street; thence westerly along that side to the western side of Blechynden Street; thence northerly along that side and onwards to the northern side of Upper Blackwood Road and thence westerly along that side to the starting point.

Lands and Surveys Public Plan Dinninup Townsite.

F. B. BYFIELD,
Under Secretary for Lands.

HAMERSLEY TOWNSITE.

Amendment and Redescription of Boundaries.

Department of Lands and Surveys,
Perth, 10th December, 1976.

Corres. 2009/71.

IT is hereby notified that His Excellency the Governor in Executive Council has been pleased to approve under section 10 of the Land Act, 1933-1972, of the amendment and redescription of the boundaries of Hamersley Townsite to comprise the area described in the Schedule hereunder:—

Schedule.

All that portion of land bounded by lines starting at the intersection of the prolongation northerly of the eastern boundary of Swan Location 564 with a northern side of Beach Road and extending generally easterly along northern sides of that road and that portion of Beach Road as shown on Land Titles Office Plan 10795 and onwards to a north-eastern side of Wanneroo Road; thence generally south-easterly along sides of that road to the south-western corner of Lot 200 of Location K as shown on Land Titles Office Diagram 50560; thence south-easterly to the westernmost corner of Lot 143 as shown on Land Titles Office Plan 2895 Sheet 2; thence south-easterly along the south-western

boundary of that lot and the westernmost south-western boundary of Lot 144 and onwards to the western boundary of Lot 5 as shown on Land Titles Office Diagram 31644; thence generally south-easterly along north-eastern sides of Wanneroo Road to the prolongation easterly of a northern side of Delawney Street as shown on Lands and Surveys Original Plan 13518; thence westerly to and generally westerly along northern sides of that road to the south-western corner of Location 8325; thence westerly to the south-eastern corner of Lot 65 of Location 592 as shown on Land Titles Office Diagram 44937; thence westerly along the southern boundaries of that lot, Lot 24 as shown on Land Titles Office Diagram 41048 and Lot 1 as shown on Land Titles Office Diagram 50836 and onwards to a north-western side of Odin Road; thence south-westerly, easterly and again south-westerly along sides of that road to a north-western side of Bryan Road (Road Number 5933); thence south-westerly along that side and westerly along northern sides of that road, North Beach Road and Porter Street to a western side of North Beach Road; thence northerly along that side and onwards to a northern side of North Beach Road; thence westerly and generally north-westerly along sides of that road to a north-eastern side of Coghill Street; thence north-westerly along that side to the south-eastern corner of Location 564 and thence northerly along the eastern boundary of that location aforesaid and onwards to the starting point.

Lands and Surveys Public Plans:

Perth 2000	07.36	Perth 2000	09.34
	08.36		09.35
	09.36		08.35
	10.36		07.35
	11.36		10.37
	11.35		11.37
	11.34		
	10.34		

F. W. BYFIELD,
Under Secretary for Lands.

KARRINYUP TOWNSITE.

Amendment of Boundaries.

Department of Lands and Surveys,
Perth, 10th December, 1976.

Corres. 85/64.

IT is hereby notified that His Excellency the Governor in Executive Council has been pleased to approve under section 10 of the Land Act, 1933-1972, of the amendment of the boundaries of Karrinyup Townsite to include the area described in the Schedule hereunder:—

Schedule.

All that portion of land bounded by lines starting from the northernmost north-western corner of Perthshire Location At, a point on a present southern boundary of Karrinyup Townsite and extending southerly along the westernmost western boundary of the last mentioned location to a northern side of Gwelup Street, a present north-eastern corner of Karrinyup Townsite and thence westerly, northerly and easterly along boundaries of that townsite to the starting point. (Public Plans: Perth 2000 09.33; 09.34.)

F. W. BYFIELD,
Under Secretary for Lands.

CHANGE OF NAME OF STREET.

City of South Perth.

Department of Lands and Surveys,
Perth, 10th December, 1976.

Corres. 2532/47.

IT is hereby notified for general information that His Excellency the Governor in Executive Council has been pleased to approve, under section 10 of the Land Act, 1933-1972, of the change of name of Salter Lane to River Way in the City of South Perth extending from the southeastern alignment of Sulman Avenue to the southern alignment of Howard Parade. (Public Plan: Perth 14.17, 14.16.)

F. W. BYFIELD,
Under Secretary for Lands.

Department of Lands and Surveys,
Perth, 10th December, 1976.

IT is hereby notified for general information that the Land Board has determined that the following Application for Land shall be Granted:—

Kent Location 1858 situated 25 kilometres south-east of Ongerup and containing 1 107 hectares to Thomas Lloyd Plane, Rita Violet Plane and Geoffrey Mark Plane all of c/- Post Office, Ongerup, W.A.

Kent Location 1391 situated 11 kilometres south-east of Jerramungup and containing 1 585 hectares to Terry John Smithson and Janet Christine Smithson of c/- Post Office Box 48, Borden, W.A.

F. W. BYFIELD,
Under Secretary for Lands.

CANCELLATION OF DEDICATION.

Department of Lands and Surveys,
Perth, 10th December, 1976.

Corres. No. 1339/58.

HIS Excellency the Governor in Executive Council has been pleased to cancel, under the provisions of the State Housing Act, 1946, of the dedication of Kwolyin Agricultural Area lot 412 to the purposes of the said Act.

F. W. BYFIELD,
Under Secretary for Lands.

OPEN FOR SALE.

Esperance Lot 366.

Department of Lands and Surveys,
Perth, 10th December, 1976.

Corres. No. 4053/66.

HIS Excellency the Governor in Executive Council has been pleased to approve under section 45A of the Land Act, 1972, of Esperance Lot 366 being made available for sale in fee simple at the purchase price of three thousand two hundred dollars (\$3 200.00) and subject to the payment for improvements at valuation, in cash, should the successful applicant be other than the former lessee.

Applications must be lodged at the Department of Lands and Surveys, Perth.

If there are more applications than one for the lot, the application to be granted will be decided by the Land Board.

Plan: E109-4 (Black Street).

F. W. BYFIELD,
Under Secretary for Lands.

OPEN FOR SALE.

Exmouth Lot 867.

Department of Lands and Surveys,
Perth, 10th December, 1976.

Corres. No. 3788/71.

HIS Excellency the Governor in Executive Council has been pleased to approve under section 45A of the Land Act, 1972, of Exmouth Lot 867 being made available for sale in fee simple at the purchase price of eight hundred and ninety dollars (\$890.00) and subject to the payment for improvements at valuation, in cash, should the successful applicant be other than the former lessee.

Applications must be lodged at the Department of Lands and Surveys, Perth.

If there are more applications than one for the lot, the application to be granted will be decided by the Land Board.

Plan: Exmouth Sheet 1 (Carter Road).

F. W. BYFIELD,
Under Secretary for Lands.

OPEN FOR SALE.

Leeman Lot 73.

Department of Lands and Surveys,
Perth, 10th December, 1976.

Corres. No. 4212/74.

HIS Excellency the Governor in Executive Council has been pleased to approve under section 45A of the Land Act, 1972, of Leeman Lot 73 being made available for sale in fee simple at the purchase price of eight hundred dollars (\$800.00) and subject to the payment for improvements at valuation, in cash, should the successful applicant be other than the former lessee.

Applications must be lodged at the Department of Lands and Surveys, Perth.

If there are more applications than one for the lot, the application to be granted will be decided by the Land Board.

Plan: Leeman Townsite (Bonham Street).

F. W. BYFIELD,
Under Secretary for Lands.

OPEN FOR SALE.

Kwolyin Agricultural Area Lot 412.

Department of Lands and Surveys,
Perth, 10th December, 1976.

Corres. No. 1339/58.

HIS Excellency the Governor in Executive Council has been pleased to approve under Section 45A of the Land Act, 1972, of Kwolyin Agricultural Area Lot 412 being made available for sale in fee simple for "Residential Purposes" at the purchase price of one hundred dollars (\$100.00) and subject to the following conditions:—

- (a) The purchaser shall erect on the lot purchased a residence to comply with Local Authority by-laws within two years from the due date of the first instalment of the purchase money. If this condition has not been complied with in the time prescribed, the land shall be absolutely forfeited together with all purchase money and fees that may have been paid.

A transfer of the License will not be approved nor a Crown Grant issued for the Lot until the purchaser has complied with the building condition.

- (b) The purchaser is required to pay full cost of remarking the lot. Price fixed at \$100.00.
- (c) Applications, accompanied by a deposit of \$10.00 must be lodged at the Department of Lands and Surveys, Perth on or before Wednesday 12th January, 1977.
- (d) Balance of purchase money shall be paid within twelve months from the date of approval of the application by four quarterly instalments on the first days of January, April, July and October.

No person in the service of the Government of the State is allowed to purchase or lease Crown lands without the previous permission of the Governor in writing.

All applications lodged on or before the closing date will be treated as having been received on that date, and if there are more applications than one for the lot, the application to be granted will be decided by the Land Board.

Plan: Shackleton Townsite (Kellerberrin-Shackleton Road).

F. W. BYFIELD,
Under Secretary for Lands.

AVAILABLE FOR SALE.

Ravensthorpe Lot 567.

Department of Lands and Surveys,
Perth, 10th December, 1976.

File No. 3309/76.

HIS Excellency the Governor in Executive Council has been pleased to approve under Section 45A of the Land Act, 1933-1972, of Ravensthorpe Lot 567 being made available for sale in fee simple for "Residential Purposes" at the purchase price of two hundred dollars (\$200.00) and subject to the following conditions:—

- (a) The purchaser shall erect on the lot purchased a residence to comply with Local Authority by-laws within two years from the due date of the first instalment of the purchase money. If this condition has not been complied with in the time prescribed, the land shall be absolutely forfeited together with all purchase money and fees that may have been paid.
A transfer of the License will not be approved nor a Crown Grant issued for the lot until the purchaser has complied with the building condition.
- (b) Applications, accompanied by a deposit of \$20.00 must be lodged at the Department of Lands and Surveys, Perth, on or before Wednesday, 12th January, 1977.
- (c) Balance of purchase money shall be paid within twelve months from the date of approval of the application by four quarterly instalments on the first days of January, April, July and October.

A person in the employ of the State must apply through the Under Secretary for Lands for the Governor's permission to hold this land. Written approval of the Permanent Head concerned should accompany such application.

All applications lodged on or before the closing date will be treated as having been received on that date, and if there are more applications than one for the lot, the application to be granted will be decided by the Land Board.

Plan: Ravensthorpe Townsite.

F. W. BYFIELD,
Under Secretary for Lands.

LAND ACT, 1933-1972.

Notice of Intention to Grant a Special Lease
Under Section 116.

Department of Lands and Surveys,
Perth, 10th December, 1976.

Corres. 3471/53.

IT is hereby notified that it is intended to grant a special lease of Swan Location 5519 to The Commonwealth of Australia (Department of Administrative Services) for the purpose of a "Radio Transmitter Site" for a term of 21 years.

Plan: F26-4.

F. W. BYFIELD,
Under Secretary for Lands.

APPLICATIONS FOR LEASING.

Department of Lands and Surveys,
Perth, 10th December, 1976.

Corres. No. 3269/76.

APPLICATIONS are invited under section 117 of the Land Act, 1933-1972, for the leasing of Seabird Lot 74 for the purpose of "Extension to Caravan Park and Camping" for a term of 21 years at a rental of \$100.00 per annum subject to the following conditions:—

- (1) The land shall not be used for any purpose other than "Extensions to Caravan Park and Camping" without the prior approval in writing of the Minister for Lands.
- (2) The rent shall be subject to reappraisal at the end of the seventh and fourteenth year of the term.

- (3) The lessee shall not without the previous consent in writing of the Minister for Lands assign, transfer, mortgage, sublet or part with the possession of the demised land.
- (4) The land shall be occupied and used by the lessee for the purpose specified within nine months of the date of commencement of the lease and thereafter will be continuously so used to the satisfaction of the Minister.
- (5) The lessee shall commence construction within nine months and thereafter continue construction, complete the approved development programme and operate the works within two years from the date of commencement of the lease.
- (6) All buildings, erections, paving, drainage and other works shall be to the approval of the Local Authority and the lessee shall perform, discharge and execute all requisitions and works unto the demised land as are or may be required by any local or public authority operating under any statute by-law or regulation.
- (7) The only residence permitted will be that of the lessee or a Manager or Manager/Caretaker.
- (8) The lessee shall maintain existing and future improvements to the satisfaction of the Minister for Lands.
- (9) Compensation shall not be payable to the lessee in respect of any improvements effected by him on the demised land and remaining thereon at the expiration or earlier determination of the lease.
- (10) It shall be lawful for the lessee at any time within the three calendar months immediately following the expiration of the term or earlier determination of the lease, to take down, remove and carry away any buildings, structures, improvements and plant the property of the lessee.
- (11) On determination of the lease, the lessee shall fill in, consolidate and level off any unevenness, excavation or hole caused by him during the term of the lease or by removal of his improvements and shall leave the demised land in a clean, neat and tidy condition to the satisfaction of the Minister for Lands and shall remove any or all waste matter as required by the Minister.
- (12) The Minister or his representative may enter the land for inspection at any reasonable time.
- (13) The lessee shall indemnify the Minister against all claims for damage to property or persons arising from the use of the land.
- (14) Minimum standards for development will be the requirements of the relevant Model By-laws affecting Caravan Parks and Camping Areas.

Applications shall be accompanied by a sketch (drawn to scale) outlining the development proposed within two years of occupying the leased land.

The Minister for Lands reserves the right to refuse any application on the grounds that the proposed development is, in his opinion, unsuitable or inadequate.

Neither the State nor the Shire of Gingin will be responsible for the provision of services to the leased land.

Any time during the currency of the lease and on completion of improvements consistent with the purpose of the lease and to the satisfaction of the Minister for Lands and on payment of the purchase price, the lessee may surrender his lease to obtain the freehold title of the land.

A person in the employ of the State must apply through the Under Secretary for Lands for the Governor's permission to hold this land. Written approval of the Permanent Head concerned should accompany such application.

Applications must be lodged at the Department of Lands and Surveys, Perth, on or before Wednesday, 12th January, 1977, accompanied by a deposit of \$53.50.

All applications lodged on or before that date will be treated as having been received on the closing date, and if there are more applications than one for the area, the application to be granted will be decided by the Land Board.

Plan: Seabird Townsite.

F. W. BYFIELD,
Under Secretary for Lands.

APPLICATIONS FOR LEASING.

Department of Lands and Surveys,
Perth, 10th December, 1976.

Corres. No. 2928/68 V2.

APPLICATIONS are invited under section 116 of the Land Act, 1933-1972 for the leasing of Windell location 22 for the purpose of Poultry Farm and Horticulture for a term of ten years at a rental of \$30.00 per annum, subject to the following conditions:—

- (1) The land shall not be used for any purpose other than "Poultry Farm and Horticulture" without the prior approval in writing of the Minister for Lands.
- (2) The lessee shall not without the previous consent in writing of the Minister for Lands assign, transfer, mortgage, sublet or part with the possession of the demised land.
- (3) The land shall be occupied and used by the lessee for the purpose specified within nine (9) months of the commencement of the lease and thereafter will be continuously so used to the satisfaction of the Minister.
- (4) All buildings, erections, paving, drainage and other works shall be to the approval of the Local Authority and the lessee shall perform, discharge and execute all requisitions and works unto the demised land as are or may be required by any local or public authority operating under any statute by-law or regulation.
- (5) Compensation shall not be payable to the lessee in respect of any improvements effected by him on the demised land and remaining thereon at the expiration or earlier determination of the lease.
- (6) It shall be lawful for the lessee at any time within the three calendar months immediately following the expiration of the term or earlier determination of the lease, to take down, remove, and carry away any buildings, structures improvements and plant the property of the lessee.
- (7) The lessee shall, within twelve months from commencement of the lease, fence the external boundaries with a stock-proof fence to the satisfaction of the Minister.
- (8) On determination of the lease, the lessee shall fill in, consolidate and level off any unevenness, excavation or hole caused by him during the term of the lease or by removal of his improvements and shall leave the demised land in a clean, neat and tidy condition to the satisfaction of the Minister for Lands and shall remove any or all waste matter as required by the Minister.
- (9) The Minister or his representative may enter the land for inspection at any reasonable time.
- (10) The lessee shall indemnify the Minister against all claims for damage to property or persons arising from the use of the land.

- (11) The lessee shall comply with all conditions imposed by Department of Civil Aviation.

A person in the employ of the State must apply through the Under Secretary for Lands for the Governor's permission to hold this land. Written approval of the Permanent Head concerned should accompany such application.

Applications must be lodged at the Department of Lands and Surveys, Perth on or before Wednesday 12th January 1977, accompanied by a deposit of \$18.50.

All applications lodged on or before that date will be treated as having been received on the closing date, and if there are more applications than one for the area, the application to be granted will be decided by the Land Board.

(Plan Mt. Bruce 1:250 000.)

F. W. BYFIELD,
Under Secretary for Lands.

LOCAL GOVERNMENT ACT, 1960-1976.

Closure of Road.

WHEREAS, the Minister for Lands, being the owner of the land over or along which the undermentioned road extends has agreed with the City of Melville to close the said road which is more particularly described hereunder, that is to say:—

Melville.

Corres. 1052/74.

M.901. All that portion of Albert Road now comprised in Cockburn Sound Location 2311, surveyed and shown bordered pink on Lands and Surveys Diagram 81040. (Public Plan: Perth B.G. 34/11.11).

WHEREAS, Comeng Holdings Limited, Vickers Hoskins Pty. Ltd. and Westralian Farmers Co-operative Limited, being the owners of the land over or along which the undermentioned road extends, have agreed with the Town of Bassendean to close the said road which is more particularly described hereunder, that is to say:—

Bassendean.

Corres. 3114/70.

B.952. All those portions of Mary, Wicks and Jackson Streets and widenings of Wood Street as surveyed and shown bordered blue on Original Plan 13757. (Public Plan. P174-4).

WHEREAS, Robetr Jeffrey Stanley, Hanny Geha, Ibrahim Geha, Shafic Geha, Paulette Geha, Cesare Scalise, Helen Scalise, Development Underwriting (W.A.) Pty. Limited, Joseph Karlik, Agnes Karlik, Kadima Pty. Ltd., Silesia Pty. Ltd. and The State Housing Commission, being the owners of the land over or along which the undermentioned road extends, have applied to the Town of Canning to close the said road which is more particularly described hereunder, that is to say:—

Canning.

Corres. 2573/74.

C.861. All that portion of Collins Road (Road No. 1614) commencing from the southeastern corner of Lot 1297 of Canning Location 25 (Office of Titles Plan 4391) and extending westward along the southern boundaries of Lots 1297, 1296, 1295 and 1294 (Plan 4391) and onward to the southeastern corner of Lot 1289 (Plan 4395). (Public Plan: F61-4).

WHEREAS, Richard Talalla, Marcia Talalla, William Alfred Stone, Mahalingame Sinnathamby and Yogampikay Sinnathamby, being the owners of the land over or along which the undermentioned road extends, have agreed with the Town of Canning to close the said road which is more particularly described hereunder, that is to say:—

Canning.

Corres. 2568/68.

C.869. All that portion of Donald Street, Willetton (Road No. 13907), now comprising Canning Locations 2654 and 2655, as surveyed on Lands and Surveys Diagram 81986. (Public Plan: Perth BG.34/14.14).

(3)—62101

WHEREAS, James Longmuir and Violet Amy Longmuir, being the owners of the land over or along which the undermentioned roads extend have agreed with the Shire of Armadale-Kelmscott to close the said roads which are more particularly described hereunder, that is to say:—

Armadale-Kelmscott.

Corres. 1540/72.

A.319. All those portions of Recreation Road, Orton Road (Road No. 4610) Gordon Street (Road No. 8988), Nairn Street, Willis Street and Moore Street (Road No. 8990), now comprised in Byford Town Lot 104—surveyed and bordered pink on Original Plan 13201. (Public Plans: K225-4 and F240-4).

WHEREAS, Amber Holdings Limited, John Thomas McCusker and James McCusker, being the owners of the land over or along which the undermentioned road extends have agreed with the Shire of Busselton to close the said road which is more particularly described hereunder, that is to say:—

Busselton.

Corres. 154/45.

B.950. (a) All that portion of surveyed road along the western boundaries of Sussex Locations 1611 and 2322, to and along the western boundary of Lot 1 of Location 5 (Office of Titles Diagram 14759); from the northern alignment of Gale Road to a line in prolongation westward of the most northern boundary of Lot 1 (excluding the intersecting portion of House Road).

(b) The whole of House Road along the southern boundaries of Sussex Location 2191, 2192 and 2193 and along the southern boundary of Lot 1 of Location 5; from the eastern alignment of Queen Elizabeth Avenue to the northwestern alignment of Gale Road. (Public Plans: 413c/40 and Busselton-Vasse Regional 5.7).

WHEREAS, Millars (W.A.) Pty. Ltd. and Joseph Francis Buss, being the owners of the land over or along which the undermentioned road extends have agreed with the Shire of Boulder to close the said road which is more particularly described hereunder, that is to say:—

Boulder.

Corres. 2309/73.

B.951. All that portion of surveyed way along the northeastern boundary of Kalgoorlie Lot 2231; from the eastern boundary of Lot 1071 to a line joining the eastern corner of Lot 2231 and the southernmost corner of Lot 3511. (Public Plan: Kalgoorlie-Boulder and Environs 30.37).

WHEREAS, Minister for Lands, being the owner of the land over or along which the undermentioned roads extend has applied to the Shire of Collie to close the said roads which are more particularly described hereunder, that is to say:—

Collie.

Corres. 3361/75.

C.872. (a) The whole of Ferris, Cornelius, Harper and Remington Streets in Collie-Burn Townsite.

(b) The whole of the surveyed way along the southwestern boundaries of Collie-Burn lots 48 to 62, inclusive (excluding the intersecting portion of Harper Street); from the westernmost corner of lot 48 to the southernmost corner of lot 62. (Public Plan: Collie-Burn Townsite).

WHEREAS, Eileen Hibbert, Alfred Charles Simmonds and Joan Minnie Simmonds, being the owners of the land over or along which the undermentioned road extends have applied to the Shire of Collie to close the said road which is more particularly described hereunder, that is to say:—

Collie.

Corres. 2361/76.

C.892. The whole of the surveyed way along the northwestern boundary of Collie Lot 70; from the southwestern alignment of Wittenoom Street to the northeastern alignment of the surveyed way along the northeastern boundary of Lot 81. (Public Plan: Collie Townsite 31.29).

WHEREAS, Clive Stephen Ockwell, Constantina DeCampo, Vera Mary DeCampo, Charles Marko Radomiljac and Joan Radomiljac being the owners of the land over or along which the undermentioned road extends have agreed with the Shire of Manjimup to close the said road which is more particularly described hereunder, that is to say:—

Manjimup.

Corres. 1611/74.

M.886. The whole of the surveyed road along the north western and north eastern boundaries of Nelson Location 11930 and the north western boundary of Location 9575; from the north eastern side of the surveyed road through Location 11930 and along the north eastern boundaries of Location 9579 to the north western side of Road No. 13445. (Public Plan: 442B/40 E2).

WHEREAS, the State Housing Commission, being the owner of the land over or along which the undermentioned road extends has agreed with the Shire of Moora to close the said road which is more particularly described hereunder, that is to say:—

Moora.

Corres. 2350/76.

M.944. All that portion of King Street (Road No. 2754) now comprised in Lot 8 of Moora Sub Lot 33 surveyed on Lands Titles Office Plan 11569. (Public Plan: Moora Townsite—21:10).

WHEREAS, the Minister for Lands, being the owner of the land over or along which the undermentioned road extends has agreed with the Shire of Mullewa to close the said road which is more particularly described hereunder, that is to say:—

Mullewa.

Corres. 3125/74.

M.928. All that portion of surveyed road contained within the area bordered green on Office of Titles Diagram 49783. (Public Plan: 156/80F4).

WHEREAS, Minister for Lands, being the owner of the land over or along which the undermentioned roads extend has agreed with the Shire of Northam to close the said roads which are more particularly described hereunder, that is to say:—

Northam.

Corres. 1510/75.

N569. (a) All that portion of road bounded by lines starting from a point on a south-western boundary of Meenaar Townsite situated 153 degrees 29 minutes, 271.89 metres from the western corner of Meenaar Townsite and extending 134 degrees 57 minutes, 568.86 metres; thence 211 degrees 47 minutes, 35.02 metres; thence 333 degrees 30 minutes, 44.11 metres; thence 314 degrees 57 minutes, 535.05 metres and thence 44 degrees 57 minutes, 20.12 metres to the starting point.

(b) The whole of Road No. 2128 along the north western boundary of Meenaar Lot 70 (Reserve 29977), from a south western alignment of Hansen Street (Rd. No. 1146) to the north eastern side of the road described in (a) above.

(c) All that portion of Hammersley Street along part of the south eastern boundary of Meenaar Townsite, from the southern alignment of Discontinued Railway Reserve to the north eastern alignment of closed road.

(d) All that portion of Burges Street commencing from the southern alignment of Discontinued Railway reserve extending south easterly through vacant Crown land to the north western alignment of Hammersley Street described in (c) above.

(e) All that portion of Burges Street commencing at a south western alignment of Hansen Street (Rd. No. 1146) extending south westerly along the north western boundary of Meenaar Suburban Lot 44 thence south easterly through vacant Crown land to the northern alignment of Discontinued Railway Reserve.

(f) The whole of Anwar Street commencing at the south western alignment of Hansen Street (Rd. No. 1146) extending south westerly thence south easterly through and terminating within vacant Crown land.

(g) The whole of Dempster Street commencing at the north eastern alignment of Railway Street extending north easterly through vacant Crown land and terminating within vacant Crown land.

(h) The whole of the surveyed road commencing on a south western alignment of Hansen Street (Rd. No. 1146) extending south westerly through vacant Crown land and terminating within vacant Crown land.

(i) The whole of the surveyed way commencing at the south western boundary of Meenaar Townsite extending generally south easterly through vacant Crown land to the north western alignment of the road described in (h) above. (Public Plan: Meenaar Townsite).

WHEREAS, Minister for Lands, being the owner of the land over or along which the undermentioned road extends has agreed with the Shire of Port Hedland to close the said road which is more particularly described hereunder, that is to say:—

Port Hedland.

Corres. 4620/21; V3.

P683. The whole of the surveyed Road commencing at the south western alignment of the North West Coastal Highway (Road No. 6940) through Forrest Location 2444 to its terminus at the north eastern boundary of Location 15. (Public Plan: Port Hedland Regional 6.5, 6.6).

WHEREAS, Minister for Lands, being the owner of the land over or along which the undermentioned roads extend has agreed with the Shire of Ravensthorpe to close the said roads which are more particularly described hereunder, that is to say:—

Ravensthorpe.

Corres. 650/73.

R.110. (a) The whole of the surveyed road plus widenings through Oldfield Location 418; from the western boundary of location 418 to its terminus on the eastern boundary of Oldfield Location 418.

(b) The whole of the surveyed road plus widenings along the eastern boundary of Oldfield Location 398; from the north eastern corner of Location 398 to its terminus on the south eastern corner of Location 398.

(c) The whole of the partly surveyed road along the southern boundary of Oldfield Locations 418 and 398 and along the western boundary of the last mentioned location; from the south eastern corner of Location 418 to its terminus on the north western boundary of Oldfield Location 398 as on Diagram 51679. (Public Plan 421/80).

WHEREAS, Edward Allan Crosby, Robert Malcolm Green, Lorna Jean Green and Clifford Brett Green, being the owners of the land over or along which the undermentioned road extends have agreed with the Shire of Tambellup to close the said road which is more particularly described hereunder, that is to say:—

Tambellup.

Corres. 2985/61.

T.200. The whole of the surveyed road along the eastern and part of the northern boundary of Kojonup Location 3025 and an eastern, a southern and another eastern boundary of Location 4798; from the south eastern corner of Location 3025 to a line in prolongation north westward of the south western side of Road No. 12691. (Public Plan: 437B/40).

And whereas the Council has assented to the said applications. And whereas the Governor in Executive Council has approved these requests; it is hereby notified that the said roads are hereby closed.

F. W. BYFIELD,
Under Secretary for Lands.

LOCAL GOVERNMENT ACT, 1960-1976.

Amendment to Resumption.

Department of Lands and Surveys,
Perth, 9th November, 1976.

Corres 494/36, V2.

AT page 4285 of the *Government Gazette* dated 12th November, 1976 under the heading—Boddington, 494/36V2 (R5214) in line one amend "Road No. 9923" to read "Road No. 9973".

F. W. BYFIELD,
Under Secretary for Lands.

LOCAL GOVERNMENT ACT, 1960-1976.

Department of Lands and Surveys,
Perth, 10th December, 1976.

IT is hereby declared that, pursuant to the resolution of the Shire of Beverley, passed at a meeting of the Council held on or about 16th May, 1955, the undermentioned lands have been set apart, taken, or resumed under section 17 of the Public Works Act, 1902, for the purpose of a new road, that is to say:—

Beverley.

3875/19 (R 5198).

Road No. 6362 (Regazettal—Widening of part). Those portions of Avon Location 22407 as delineated and coloured dark brown on Original Plan 8234. An additional 1.618 7 hectares being resumed from Avon Location 22407. (Public Plan: 342B/40 EP2.)

IT is hereby declared that, pursuant to the resolution of the Shire of Busselton passed at a meeting of the Council held on or about 12th August, 1976, the undermentioned lands have been set apart, taken, or resumed under section 17 of the Public Works Act, 1902, for the purpose of a new road, that is to say:—

Busselton.

1716/76 (R 5199).

Road No. 15698 (Williamson Road).

A strip of land, 20 metres wide, commencing from a line in prolongation westward of the southern boundary of Sussex Location 1773 and extending, as surveyed and as delineated and coloured dark brown on Original Plan No. 13717, northward along the western boundary of the said Location and through Crown land to terminate on the northeastern side of the said Crown land. (Public Plan: 413B/40 F.2.)

IT is hereby declared that, pursuant to the resolution of the Shire of Busselton passed at a meeting of the Council held on or about 14th June, 1972, the undermentioned lands have been set apart, taken, or resumed under section 17 of the Public Works Act, 1902, for the purpose of a new road, that is to say:—

Busselton.

2116/72 (R5188).

Road No. 15689. A strip of land, varying in width, commencing at the northeastern side of Road No. 1926 on a southwestern boundary of Sussex location 276, and extending as delineated and coloured dark and mid brown on Original Plan No. 13507 eastward through portion of the said location and Crown land to terminate at the southwestern side of Road No. 118 on the northeastern boundary of the said Crown land.

Road No. 1926 (Widening of part). That portion of Sussex location 276 containing 1 368 square metres as delineated and coloured dark brown on Original Plan No. 13507.

Those portions of Road No. 118 are hereby superseded. (Public Plan: Dunsborough-Quindalup 1:2000 11.38.)

IT is hereby declared that, pursuant to the resolution of the Shire of Donnybrook-Balingup, passed at a meeting of the Council held on or about 25th March, 1975, the undermentioned lands have been set apart, taken, or resumed under section 17 of the Public Works Act, 1902, for the purpose of a new road, that is to say:—

Donnybrook-Balingup,

1177/75 (R5222).

Road No. 15715 (Wildmere Road—i) A strip of land, varying in width, commencing at the southern side of Road No. 2162 at the northeastern corner of Preston Agricultural Area Lot 49 and extending, as surveyed, generally southward along the southeastern boundaries of the said lot, the eastern boundary of Lot 50, the southeastern boundaries of Lot 364, of the northern severance through Lot 276 and again along the southeastern boundaries of the northern severance of Lot 364 to terminate at the northeastern side of Road No. 2604 at the southeastern corner of the said severance.

(ii—Widening of Part) That portion of Preston Agricultural Area Lot 61 as delineated and coloured dark brown on Original Plan 13849.

(iii—Deviation of Part) A strip of land, varying in width, leaving the northwestern side of the present road at the westernmost corner of the northwestern severance of Preston Agricultural Area Lot 276 and extending as delineated and coloured dark brown on Original Plan 13849 north-eastward through the said Lot and Lot 364 to rejoin the western side of the present road on an eastern boundary of Lot 364.

1 759 square metres being resumed from Preston Agricultural Area Lot 61.

6 640 square metres being resumed from Preston Agricultural Area Lot 276.

2 550 square metres being resumed from Preston Agricultural Area Lot 364.

(Public Plan: 414A/40 C1.)

IT is hereby declared that, pursuant to the resolution of the Shire of Gnowangerup, passed at a meeting of the Council held on or about July 22nd, 1976, the undermentioned lands have been set apart, taken, or resumed under Section 17 of the Public Works Act, 1902, for the purpose of a new road, that is to say:—

Gnowangerup.

112/18 V.2 (R 5202).

Road No. 7135 (Marbinup Road—Widening of Part).

That portion of vacant Crown land as delineated and coloured mid brown on Lands and Surveys Diagram 81871. (Public Plan 445/80 E1.)

IT is hereby declared that, pursuant to the resolution of the Shire of Kalamunda, passed at a meeting of the Council held on or about February 16, 1976, the undermentioned lands have been set apart, taken, or resumed under Section 17 of the Public Works Act, 1902, for the purpose of a new road, that is to say:—

Kalamunda.

2172/75 (R.5247).

Road No. 15730 (Hawtin Road). A strip of land, varying in width, commencing from the northeastern boundary of Swan Location 2225 and extending northeasterly as delineated and coloured dark brown on Lands and Surveys Diagram 81993 inside and along the northwestern boundary of Location 6374 (Reserve 19500) and through location 1449 to the southwestern side of Road No. 5643.

The area of Reserve 19500 is hereby reduced by 2 060 square metres accordingly.

1 145m² being resumed from Swan Location 1449.

IT is hereby declared that, pursuant to the resolution of the Shire of Moora, passed at a meeting of the Council held on or about March 3, 1976, the undermentioned lands have been set apart, taken, or resumed under Section 17 of the Public Works Act, 1902, for the purpose of a new road, that is to say:—

Moora.

1559/76 (MR.1057) M.R.D. 42/134-A.

Road No. 2759 (Roberts Street—Widening of Part). That portion of Moora Lot 24 as delineated and coloured dark brown on Lands and Surveys Diagram 81967.

19 square metres being resumed from Moora Lot 24.

(Notice of Intention to Resume gazetted March 5, 1976). (Public Plans Moora 21.10 and 21.11.)

IT is hereby declared that, pursuant to the resolution of the Shire of Mount Marshall, passed at a meeting of the Council held on or about 20th August, 1957, the undermentioned lands have been set apart, taken, or resumed under section 17 of the Public Works Act, 1902, for the purpose of a new road, that is to say:—

Mount Marshall.

3400/57 (R.5200).

Road No. 4585 (Widening of part). That portion of Avon Location 15146 delineated and coloured dark brown on Lands and Surveys Diagram 65535.

The widening of Road No. 4585 published in the *Government Gazette* dated 1st August, 1958, is hereby superseded. (Public Plan 55/80 C3.)

IT is hereby declared that, pursuant to the resolution of the Shire of Victoria Plains, passed at a meeting of the Council held on or about 15th September, 1976, the undermentioned lands have been set apart, taken, or resumed under section 17 of the Public Works Act, 1902, for the purpose of a new road, that is to say:—

Victoria Plains.

2886/75 (R.5196).

Road No. 6488 (Extension). A strip of land, 20 metres wide, commencing at the eastern terminus of the present road at the northeastern corner of Melbourne Location 1436 and extending as partly surveyed, northeastward along the northwestern boundaries of Reserve No. 34141 and Melbourne Location 1620 to terminate at a line in prolongation northwest of the northeastern boundary of the said location 1620. (Public Plan 32/80 B2.)

IT is hereby declared that, pursuant to the resolution of the Shire of Wanneroo, passed at a meeting of the Council held on or about 12th April, 1976, the undermentioned lands have been set apart, taken, or resumed under section 17 of the Public Works Act, 1902, for the purpose of a new road, that is to say:—

Wanneroo.

2515/05 (R.5203).

Road No. 2409 (Widening of Part). That portion of Reserve No. 10866 as delineated and coloured mid brown on Original Plan 13787.

The area of Reserve No. 10866 is hereby reduced by 6 790 square metres accordingly. (Public Plan Swan 5000BG 35/04.07.)

IT is hereby declared that, pursuant to the resolution of the Shire of Woodanilling, passed at a meeting of the Council held on or about 17th June, 1955, the undermentioned lands have been set apart, taken, or resumed under section 17 of the Public Works Act, 1902, for the purpose of a new road, that is to say:—

Woodanilling.

2351/55 (R.5201).

Road No. 11518 (Regazettal). A strip of land, 40.23 metres wide, widening in parts, commencing from a surveyed road at the southwestern corner of Kojonup Location 8214 and extending as delineated and coloured dark brown on Lands and Surveys Diagram 65106 northward outside and along the eastern boundary of the said location to its northeastern corner; thence eastward and northeastward through Location 4989 to Road No. 4912 on the northeastern boundary of the last-mentioned location.

An additional 11.161 7 hectares being resumed from Kojonup Location 4989. (Public Plan 416A/40 B1.)

And whereas His Excellency the Governor has declared that the said lands have been set apart, taken, or resumed for the purpose of the said roads, and that plans of the said lands might be inspected at the Department of Lands and Surveys, Perth, it is hereby notified that the lands described above are roads within the meaning of the Local Government Act, 1960, subject to the provisions of the said Act.

By Order of His Excellency,

Dated this 6th day of October, 1976.

K. A. RIDGE,
Minister for Lands.

LOCAL GOVERNMENT ACT, 1960-1976.

Amendment to Resumption.

Department of Lands and Surveys,
Perth, 10th December, 1976.

Corres 1789/75.

AT page 4286 of the *Government Gazette* dated November 12, 1976 under the heading Greenough 1789/75 (R5216) amend "3 603 square metres being resumed from Victoria Location 2722" to read "3 603 square metres being resumed from Victoria Location 2722".

F. W. BYFIELD,
Under Secretary for Lands.

LICENSED SURVEYORS' ACT, 1909-1958.

Appointment of Board.

Department of Lands and Surveys,
Perth, 10th December, 1976.

Corres. 3553/95; V5.—

HIS Excellency the Governor in Executive Council has been pleased to approve, under section 4 of the "Licensed Surveyors' Act, 1909-1958", of the appointment of Messrs. Brian Ernest Campbell, William George Henderson, Sydney John Stokes, Charles William Warren and Doctor Lawrence Aurelian White as members of the Land Surveyors' Licensing Board for the year ending 31st December, 1977.

JOHN F. MORGAN,
Chairman, Land Surveyors' Licensing Board.

Forests Department,
Perth, 6th December, 1976.

HIS Excellency the Governor in Council has approved the following:—

Confirmation of Permanent Appointment:

Gallager Dorothea, as a Clerk Typist, L.F.1
Forests Department, Kelmscott, as from
29th March, 1976.

White Peter Julian, as a Forest Guard, L.F.2
Forests Department, Walpole, as from 9th
December, 1975.

Permanent Appointment:

Robertson Jean Francis Graeme, as a Technical
Assistant, Grade 2, L.F.3, Forests Depart-
ment, Como, as from 22nd September, 1976.

Burton Rodney, as a Forest Assistant, Grade 2
L.F.3, Forests Department, Walpole as
from 8th November, 1976.

Promotion:

Shugg James Edward to Assistant Forester,
L.F.4 Forests Department, Northcliffe as
from 7th October, 1976.

Broadbent Charles Norman William Osbourne
to Forester L.F.5/6, Forests Department,
Nannup as from 21st September, 1976.

Resignation:

McMillan David Phillip, Forest Guard L.F.2,
Forests Department, Walpole as from Close
of Business 29th October, 1976.

Retirement:

Hopkinson Cecil Edwards, Plant Inspector,
L.F.5/6 Forests Department, Busselton, as
from Close of Business 29th October, 1976.

6th December, 1976.

B. J. BEGGS,
Conservator of Forests.

BUSH FIRES ACT, 1954.

(Section 38.)

Fire Control Officers.

Bush Fires Board,
Perth, 1st December, 1976.

IT is hereby notified that the following local authorities have appointed the following persons as bush fire control officers for their respective municipal districts:—

Wagin Shire: K. G. Thompson.

Dumbleyung Shire: M. L. Gooding.

West Kimberly Shire: D. G. Ferris.

Boulder Shire: H. E. P. Williams, O. J. Pianto,
J. Cumming, G. H. Day, W. F. Cappa, F. J.
Cock, J. E. H. Finlayson, B. D. Robinson,
B. Money, F. E. Murray, S. J. Tonkin, S.
Tonkin and D. Bogle.

Northampton Shire: R. Starling.

Dowerin Shire: C. Winton.

Laverton Shire: C. Higson.

Williams Shire: R. H. Rose and D. J. Thomp-
son.

Murray Shire: E. G. Storer and R. Cowen.

Albany Shire: K. W. Male.

West Arthur: F. Ryan, M. Lubcke, P. R. Doudle
and G. Perkins.

Yilgarn Shire: E. J. Horrobin and A. W. Ivey.

The following appointments have been can-
celled:—

Northampton Shire: W. McKenzie.

Murray Shire: P. J. Simpson.

West Arthur Shire: B. Zacher, N. Rajander,
L. A. Bunce, D. Stewart, K. D. P. Boothey
and E. J. Atherton.

Yilgarn Shire: L. E. Treloar.

Bruce Rock Shire: C. Bee and J. Cramm.

J. A. W. ROBLEY,
Superintendent.

BUSH FIRES ACT, 1954.

(Section 38.)

Chief and Deputy Chief Bush Fire Control
Officer.

Bush Fires Board,
Perth, 1st December, 1976.

IT is hereby notified that the following local authorities have appointed the following persons as chief or deputy chief bush fire control officers for their respective municipal districts:—

West Kimberley Shire: D. G. Ferris.

Murray Shire: R. A. Adams (Deputy).

Northam Shire: J. H. Wilding (Deputy).

Bruce Rock Shire: M. Zis (Deputy).

The following appointments have been can-
celled:—

Murray Shire: B. F. Tuckey (Deputy).

Bruce Rock Shire: W. H. Darlington (Deputy).

J. A. W. ROBLEY,
Superintendent.

BUSH FIRES ACT, 1954.

(Section 38.)

Fire Weather Officers.

Bush Fires Board
Perth, 1st December, 1976.

IT is hereby notified that the following local authorities have appointed the following persons as fire weather officers and deputy fire weather officers for their respective districts:—

West Kimberley Shire: D. G. Ferris.

Northam Shire: J. H. Wilding (Deputy).

J. A. W. ROBLEY,
Superintendent.

BUSH FIRES ACT, 1954.

(Section 38.)

Clover Burning Officers.

Bush Fires Board,
Perth, 1st December, 1976.

IT is hereby notified that the West Arthur Shire Council has appointed J. L. Gibbs and P. Groth as clover burning officers for its municipal districts. The appointments of W. T. Gibbs and L. A. Radcliffe as clover burning officers are hereby notified as cancelled.

J. A. W. ROBLEY,
Superintendent.

BUSH FIRES ACT, 1954.

(Section 17.)

Suspension of the Prohibited Burning Times.

Bush Fires Board,
Perth, 29th November, 1976.

Corres. No. 144.

IT is hereby notified that the Hon. Minister administering the Bush Fires Act, 1954, has approved of the suspension of the prohibited burning times for the Shire of Irwin from the 23rd November, 1976 to the 7th December, 1976 for the townsites of Dongara and Port Denison only.

All relevant provisions of the Bush Fires Act must be complied with in relation to any fires lit during the period of the suspension.

J. A. W. ROBLEY,
Superintendent.

BUSH FIRES ACT, 1954.

(Section 17.)

Suspension of the Prohibited Burning Times.

Bush Fires Board,
Perth, 29th November, 1976.

Corres. No. 126.

IT is hereby notified that the Hon. Minister administering the Bush Fires Act, 1954, has approved of the suspension of the prohibited burning times on the 27th November, 1976 and the 4th December, 1976 in the Shire of Exmouth so far as it relates to protective burning on Lyndon Location 97 being the weapons range.

All relevant provisions of the Bush Fires Act must be complied with in relation to any fires lit during the period of the suspension.

J. A. W. ROBLEY,
Superintendent.

BUSH FIRES ACT, 1954.

Suspension of Section 25.

Bush Fires Board,
Perth, 29th November, 1976.

Corres. No. 66.

IT is hereby notified that the Hon. Minister administering the Bush Fires Act, 1954, has approved, pursuant to the powers contained in section 25B of the said Act, of the suspension of the operation of the provisions of section 25 of the said Act, that relate to a fire lit, or which is lit, for the purpose of destroying garden refuse or rubbish or for any like purpose during the period from the 1st December, 1976 to the 31st May, 1977, both dates inclusive, on land set aside for the Busselton Shire Council's rubbish disposal site situated on Reserve 22884 (Location 3900) and Reserve 22885 (Location 3901) subject to the following conditions:—

- (1) That all bush and grass on Reserve Nos. 22884 and 22885 be burnt prior to commencement of the prohibited burning times.
- (2) That all dumping of rubbish be confined to the pit that Council have provided for the purpose.
- (3) That a sign warning the public of prohibition of unauthorised lighting of fires at the site be erected at the entrance to the site prior to 15th December, 1976 and be maintained in good order until 31st May, 1977.
- (4) Fires to be lit only by a Council employee authorised to do so by the Shire Clerk.
- (5) Fires to be lit only between the hours of 4.00 p.m. and 6.00 p.m. and at least once weekly.
- (6) Refuse accumulating on the apron to be pushed over the face of the pit at regular intervals to avoid excessive build up.
- (7) The wire netting fence at present adjacent to the rubbish site be maintained in good order until 31st May, 1977.
- (8) No fires to be lit on land subject to the suspension on a day of which the fire hazard as forecast is issued by the Bureau of Meteorology in Perth of the locality is "Dangerous".

J. A. W. ROBLEY,
Superintendent.

BUSH FIRES ACT, 1954.

(Section 17.)

Further Postponement of the Prohibited Burning Times.

Bush Fires Board,
Perth 2nd December, 1976.

Corres. No. 218.

IT is hereby notified that the Hon. Minister administering the Bush Fires Act, 1954, has approved of the further postponement of the prohibited times from the 30th November, 1976 to the 15th December, 1976 for the Shire of Plantagenet in that area contained in zone 4 only.

All relevant provisions of the Bush Fires Act must be complied with in relation to any fires lit during the period of the postponement.

J. A. W. ROBLEY,
Superintendent.

BUSH FIRES ACT, 1954.

(Section 17.)

Suspension of the Prohibited Burning Times.

Bush Fires Board,
Perth, 6th December, 1976.

Corres. No. 617.

IT is hereby notified that the Hon. Minister administering the Bush Fires Act, 1954, has suspended the operations of all declarations prohibiting the setting fire to the bush so far as the declarations extend to forest land located in the districts of the Municipalities situated in prohibited burning zone 6 and listed hereunder for the periods specified:—

- (a) Completion of aerial burning programme.
Period from the 30th November 1976 to the 15th December 1976.

District; Forestry Litho; Map Ref.; Area; Zone.
Boyup Brook; Perup 80; GP-GS, 88-92; 2 500 hectares; 6.

- (b) Clearing burn completion.
Period from the 6th December 1976 to the 30th December 1976.

District; Forestry Litho; Map Ref.; Area; Zone.
Busselton; Busselton 80; FS 37; 200 hectares; 6.

J. A. W. ROBLEY,
Superintendent.

BUSH FIRES ACT, 1954.

(Section 17.)

Suspension of the Prohibited Burning Times.

Bush Fires Board,
Perth, 6th December, 1976.

Corres. No. 156.

IT is hereby notified that the Hon. Minister administering the Bush Fires Act, 1954, has approved of the suspension of the prohibited burning times from the 8th December 1976, to the 17th December 1976 in the Shire of Kojonup to allow protective burning in the townships of Kojonup and Muradup and along the verges of the Albany Highway only.

All relevant provisions of the Bush Fires Board are to be complied with in relation to any fires lit during the suspension.

J. A. W. ROBLEY,
Superintendent.

BUSH FIRES ACT, 1954.

(Section 17.)

Suspension of the Prohibited Burning Times.Bush Fires Board,
Perth, 6th December, 1976.

Corres. No. 90.

IT is hereby notified that the Hon. Minister administering the Bush Fires Act, 1954, has approved of the suspension of the prohibited burning times from the 8th December 1976 to the 15th December 1976 for the Shire of Cranbrook so far as it relates to protective burning along road verges only.

All relevant provisions of the Bush Fires Act must be adhered to in relation to any fires lit during the period of the suspension.

J. A. W. ROBLEY,
Superintendent.**BUSH FIRES ACT, 1954.**

(Section 17.)

Suspension of The Prohibited Burning Times.Bush Fires Board,
Perth, 6th December, 1976.

Corres. No. 50.

IT is hereby notified that the Hon. Minister administering the Bush Fires Act, 1954, has approved of the suspension of the prohibited burning times from the 6th December 1976 to the 14th December 1976 for the North East Section of the Shire of Albany so far as it relates to protective burning only.

All relevant provisions of the Bush Fires Act must be complied with in relation to any fires lit during the period of the suspension.

J. A. W. ROBLEY,
Superintendent.**TOWN PLANNING AND DEVELOPMENT ACT,
1928 (AS AMENDED).****Advertisement of Approved Town Planning
Scheme Amendment.**City of Fremantle Town Planning Scheme No. 2—
Amendment No. 45.

T.P.B. 853/2/5/4, Pt. 41.

IT is hereby notified for public information, in accordance with section 7 of the Town Planning and Development Act, 1928 (as amended), that the Minister for Urban Development and Town Planning approved the City of Fremantle Town Planning Scheme Amendment on the 2nd December, 1976 for the purpose of rezoning Lot 3 and Pt. Lots 4 and 5 on the corner of South Street and Hampton Road from Single Residential, to Retail Shopping as depicted on the amending Drawing No. TPA 45 adopted by Council and approved by the Minister for Urban Development and Town Planning.

W. A. McKENZIE,
Mayor.S. W. PARKS,
Town Clerk.**TOWN PLANNING AND DEVELOPMENT ACT,
1928 (AS AMENDED).****Advertisement of Approved Town Planning
Scheme Amendment.**City of Fremantle Town Planning Scheme No. 2—
Amendment No. 54.

T.P.B. 853/2/5/4, Pt. 54.

IT is hereby notified for public information, in accordance with section 7 of the Town Planning and Development Act, 1928 (as amended), that the Minister for Urban Development and Town Planning approved the City of Fremantle Town Planning Scheme Amendment on the 30th November, 1976 for the purpose of rezoning Part Lots 8, 9, 10 and Lot 11 of North Fremantle Town Lot P44 from Warehouse to GR5 as depicted on the amending plan TPA 54 adopted by Council

and approved by the Minister for Urban Development and Town Planning.

W. A. McKENZIE,
Mayor.G. T. FOSTER,
Town Clerk.**TOWN PLANNING AND DEVELOPMENT ACT,
1928, (AS AMENDED).**

Notice That a Town Planning Scheme Amendment has been Prepared and is Available for Inspection.

City of Melville Town Planning Scheme No. 2—
Amendment No. 109.

T.P.B. 853/2/17/5, Pt 109 Vol 1.

NOTICE is hereby given that the Council of the City of Melville in pursuance of its powers under the Town Planning and Development Act, 1928 (as amended) has prepared a Town Planning Scheme amendment for the purpose of rezoning Lot 56, Swan Loc. 74, corner Shields Crescent and Norma Road, Booragoon, from "General Industry" to "Local Office—Bank only".

All plans and documents setting out and explaining the amendment have been deposited at Council Offices, Almondbury Road, Ardross and will be open for inspection without charge during the hours of 9.00 a.m. to 4.00 p.m. on all days of the week except Saturdays, Sundays and Public Holidays until and including the 31st December, 1976.

The plans and documents have also been deposited at the office of the Town Planning Department, Perth and will similarly be open for inspection for the same period between the hours of 10 a.m. and 4 p.m.

Any person who desires to make a submission on the amendment should make the submission in writing in the form prescribed by the regulations and lodge it with the Town Clerk, City of Melville, P.O. Box 130, Applecross 6153 on or before the 31st December, 1976.

RALPH H. FARDON,
Town Clerk.**TOWN PLANNING AND DEVELOPMENT ACT,
1928, (AS AMENDED).**

Notice That a Town Planning Scheme Amendment has been Prepared and is Available for Inspection.

City of South Perth Town Planning Scheme No. 1
—Amendment No. 13.

T.P.B. 853/2/11/2, Pt 13 Vol 1.

NOTICE is hereby given that the Council of the City of South Perth in pursuance of its powers under the Town Planning and Development Act, 1928 (as amended) has prepared a Town Planning Scheme amendment for the purpose of amending the special zoning applicable to the rear portion of Lot 1 corner of Canning Highway and Dyson Street from "Special Motor Vehicle Trimmer" to "Special Motor Vehicle Trimmer and Offices" with appropriate amendments to the Scheme Text and legend on the Scheme Map.

All plans and documents setting out and explaining the amendment have been deposited at Council Offices, Civic Centre, Sandgate Street, South Perth and will be open for inspection without charge during the hours of 8.45 a.m. to 4.00 p.m. on all days of the week except Saturdays, Sundays and Public Holidays until and including the 31st December, 1976.

The plans and documents have also been deposited at the office of the Town Planning Department, Perth and will similarly be open for inspection for the same period between the hours of 10 a.m. and 4 p.m.

Any person who desires to make a submission on the amendment should make the submission in writing in the form prescribed by the regulations and lodge it with the Town Clerk, South Perth City Council, Civic Centre, Sandgate Street, South Perth 6151 on or before the 31st December, 1976.

P. A. BENNETTS,
Town Clerk.

TOWN PLANNING AND DEVELOPMENT ACT,
AST, 1928 (AS AMENDED).

Advertisement of Approved Town Planning Scheme
Amendment.

City of Stirling District Planning Scheme—
Amendment No. 43

T.P.B. 853/2/20, Pt. 43.

IT is hereby notified for public information, in accordance with section 7 of the Town Planning and Development Act, 1928 (as amended), that the Minister for Urban Development and Town Planning approved the City of Stirling Town Planning Scheme Amendment on the 30th November, 1976, for the purpose of amending the Scheme as set out in the schedule annexed hereto.

G. A. VENNVILLE,
Mayor.

L. A. EASTON,
Town Clerk.

Schedule.

City of Stirling District Planning Scheme—
Amendment No. 43.

RESOLVED that Council, in pursuance of section 7 of the Town Planning and Development Act, 1928 (as amended), amends the above Town Planning Scheme by:—

1. Altering the Table of Contents by the addition thereto of the passage "4.11A Walls and Fences—Corner Lots" after the passage "4.11 General Residential Zones".
2. Altering clause 4.11.16 (c) to read as follows:—

"Setbacks from all effective street frontages shall conform to the standards for front boundaries, except in the case of a lot at a corner of intersecting streets, where the minimum setback from not more than one secondary street is reduced to one-half the minimum setback from the effective frontage to the primary street or streets. Subject to clause 4.11A, no portion of a building shall project in a "15 metre truncation" of the corner as illustrated in the Third Schedule".

3. Inserting the following clause after clause 4.11:—

This clause shall apply to all residential buildings and flat buildings on corner lots in "Single Residential" "Special Residential", "General Residential", "General Residential GR5 and Business" and "Special Business" zones. The construction of a wall or fence up to 0.7 m in height, measured from the natural ground level on the boundary, is permitted within the "15 metre truncation" of a corner as illustrated in the Third Schedule, provided that the wall or fence would not render visibility for

traffic difficult. The construction of walls or fences of a height greater than 0.7 m is not permitted unless Council resolves otherwise".

4. Altering Table No. 2—Site and Car Parking Requirements (Uses generally of a Residential Nature) by deleting the passage in column 8 opposite the use "Dwelling House" and inserting the following passage in column 8 opposite the uses "Dwelling House", "Single Residential Duplex" and "Residential Building":—

"Subject to clause 4.11A, no portion of a building shall project into a "15 m truncation" of a corner, as illustrated in the Third Schedule".

TOWN PLANNING AND DEVELOPMENT
ACT, 1928 (AS AMENDED).

Advertisement of Approved Town Planning
Scheme Amendment.

Town of Canning Town Planning Scheme
No. 16—Amendment No. 73.

T.P.B. 853/2/16/18, Pt 53.

IT is hereby notified for public information, in accordance with Section 7 of the Town Planning and Development Act, 1928 (as amended), that the Minister for Urban Development and Town Planning approved the Town of Canning Town Planning Scheme Amendment on the 30th November, 1976 for the purpose of amending the Scheme as set out in the schedule annexed hereto.

E. CLARK,
Mayor.

D. P. F. ROSAIR,
Acting Town Clerk.

Schedule.

Town of Canning Town Planning Scheme No. 16—
Zoning Scheme.

Amendment No. 73.

RESOLVED that the Council, in pursuance of Section 7 of the Town Planning and Development Act, 1928 (as amended), amend the above Town Planning Scheme, as follows:—

1. By altering the zoning of Part of Canning Location 21, Corner of Vellgrove Avenue and Torridon Avenue, Lynwood, as depicted on Amendment No. 73 document (Plan T.P.S.16, Drg. 76.38, dated 31st March 1976) from "Single Residential Class 3" to "Local Shopping".
2. By adding the following Serial 6 to Appendix 2 (Schedule of Special Zones) of the Scheme Text, to enable a portion of the "Local Shopping" zone created by Clause 1 above to be used as a "Bistro"; as also depicted on Amendment No. 73 document:—

Serial	Lot No.	Location	Address	Additional Purpose for which premises may be used
6	Part Can. Loc. 21	Part Can. Loc. 21	Cnr. Vellgrove Ave. and Torridon Ave. Lynwood	A Bistro, with a total floor area not exceeding 200 sq. metres.

TOWN PLANNING AND DEVELOPMENT ACT,
1928 (AS AMENDED).Advertisement of Approved Town Planning
Scheme Amendment.Town of Canning Town Planning Scheme
No. 16—Amendment No. 79.

T.P.B. 853/2/16/18, Pt 79.

IT is hereby notified for public information, in accordance with Section 7 of the Town Planning and Development Act, 1928 (as amended), that the Minister for Urban Development and Town Planning approved the Town of Canning Town Planning Scheme Amendment on the 30th November, 1976 for the purpose of amending the scheme as set out in the schedule annexed hereto.

E. CLARK,
Mayor.

D. P. F. ROSAIR,
Acting Town Clerk.

Schedule.

Town of Canning Town Planning Scheme No. 16—
Zoning Scheme.

Amendment No. 79.

RESOLVED that the Council, in pursuance of Section 7 of the Town Planning and Development Act 1928 (as amended), amend the above Town Planning Scheme by altering the Scheme Text as follows:—

Clause 6 (Definitions).

Against "Shop"—delete the present definition, and substitute—" "Shop" means any building wherein goods are kept or offered for sale by retail, and includes a receiving depot: but does not include a bank, a cafe, fuel depot, a market, restaurant, service station, take-away foods outlet, milk depot, marine store, timber yard, or land and buildings used for the sale of motor and other vehicles, or used for any purpose falling within the definition of industry".

Clause 18 (Zoning Table).

Add the two following new Use Classes—

Restaurant—with "AA" under Columns 8, 9 and 10, and "X" under all other columns.

Take-Away Foods Outlet—Column details as for "Restaurant".

TOWN PLANNING AND DEVELOPMENT ACT,
1928 (AS AMENDED).Advertisement of Approved Town Planning Scheme
Amendment.Town of East Fremantle Town Planning Scheme
No. 1—Amendment No. 10.

T.P.B. 853/2/4/1, Pt. 10.

IT is hereby notified for public information, in accordance with section 7 of the Town Planning and Development Act, 1928 (as amended), that the Minister for Urban Development and Town Planning approved the Town of East Fremantle Town Planning Scheme Amendment on the 30th November, 1976 for the purpose of rezoning Lots 4 & 5 Petra Street from Business to Parking.

I. G. HANDCOCK,
Mayor.

M. G. COWAN,
Town Clerk.

TOWN PLANNING AND DEVELOPMENT ACT,
1928 (AS AMENDED).Advertisement of Approved Town Planning Scheme
Amendment.Town of East Fremantle Town Planning Scheme
No. 1—Amendment No. 11.

T.P.B. 853/2/4/1, Pt. 11.

IT is hereby notified for public information, in accordance with section 7 of the Town Planning and Development Act, 1928 (as amended), that the Minister for Urban Development and Town Planning approved the Town of East Fremantle Town Planning Scheme Amendment on the 2nd December, 1976 for the purpose of rezoning Lot 5 Preston Point Road from Public Open Space to Single Residential and Group Housing.

I. G. HANDCOCK,
Mayor.

M. G. COWAN,
Town Clerk.

TOWN PLANNING AND DEVELOPMENT ACT,
1928 (AS AMENDED).Notice that a Town Planning Scheme Amendment
has been Prepared and is Available for Inspection.Town of East Fremantle Town Planning Scheme
No. 1—Amendment No. 12.

T.P.B. 853/2/4/1, Pt 12 Vol 1.

NOTICE is hereby given that the East Fremantle Town Council in pursuance of its powers under the Town Planning and Development Act, 1928 (as amended) has prepared a Town Planning Scheme amendment for the purpose of rezoning Lot 419 Canning Highway, East Fremantle, from Single Residential and Group Housing to Business.

All plans and documents setting out and explaining the amendment have been deposited at Council Offices, Canning Highway, East Fremantle, and will be open for inspection without charge during the hours of 9.00 a.m. to 4.00 p.m. on all days of the week except Saturdays, Sundays and public holidays until and including the 31st December, 1976.

The plans and documents have also been deposited at the office of the Town Planning Department, Perth, and will similarly be open for inspection for the same period between the hours of 10 a.m. and 4 p.m.

Any person who desires to make a submission on the amendment should make the submission in writing in the form prescribed by the regulations and lodge it with the Town Clerk, Town of East Fremantle, Town Hall, Canning Highway, East Fremantle 6156, on or before the 31st December, 1976.

M. G. COWAN,
Town Clerk.

TOWN PLANNING AND DEVELOPMENT ACT,
1928 (AS AMENDED).Advertisement of Approved Town Planning Scheme
Amendment.Town of Gosnells Town Planning Scheme No. 1—
Amendment No. 85.

T.P.B. 853/2/25/1, Pt 58.

IT is hereby notified for public information, in accordance with section 7 of the Town Planning and Development Act, 1928 (as amended), that the Minister for Urban Development and Town Planning approved the Town of Gosnells Town Planning Scheme Amendment on the 2nd December, 1976, for the purpose of rezoning portion of Lot 2 on the corner of Albany Highway and Liddel Street, Kenwick, from Special Zone—Hotel Site to General Industry as depicted on the amending plan adopted by Council on the 23rd day of March, 1976, and approved by the Minister for Urban Development and Town Planning.

A. A. MILLS,
Mayor.

G. WHITELEY,
Town Clerk.

**TOWN PLANNING AND DEVELOPMENT ACT
1928 (AS AMENDED).**

Notice that a Town Planning Scheme Amendment has been Prepared and is Available for Inspection.

Town of Gosnells Town Planning Scheme No. 1—
Amendment No. 92.

T.P.B. 853/2/25/1, Pt. 92 Vol 1.

NOTICE is hereby given that the Gosnells Town Council in pursuance of its powers under the Town Planning and Development Act, 1928 (as amended), has prepared a Town Planning Scheme amendment for the purpose of rezoning parcels of land as follows:—

- (a) Portion of Lot 20 Albany Highway from Special Site—Service Station to Light Industrial; and
- (b) Lots 28 and 29 Canning Location 14A situated at the corner of Helm Street and Albany Highway, Maddington, from Residential "A" to Special Site—Veterinary Establishment and Hospital, with amendments to the scheme text to provide for the control of such development in specially zoned sites.

All plans and documents setting out and explaining the amendment have been deposited at Council Offices, Albany Highway/Mills Road, Gosnells 6110, and will be open for inspection without charge during the hours of 9.00 a.m. to 4.30 p.m. on all days of the week except Saturdays, Sundays and public holidays until and including the 31st December, 1976.

The plans and documents have also been deposited at the office of the Town Planning Department, Perth, and will similarly be open for inspection for the same period between the hours of 10 a.m. and 4 p.m.

Any person who desires to make a submission on the amendment should make the submission in writing in the form prescribed by the regulations and lodge it with the Town Clerk, Town of Gosnells, P.O. Box 23, Gosnells 6110, on or before the 31st December, 1976.

G. N. WHITELEY,
Town Clerk.

**TOWN PLANNING AND DEVELOPMENT ACT,
1928 (AS AMENDED).**

Advertisement of Approved Town Planning Scheme Amendment.

Shire of Armadale-Kelmscott Town Planning
Scheme No. 1—Amendment No. 56.

T.P.B. 853/2/22/1, Pt 55.

IT is hereby notified for public information, in accordance with section 7 of the Town Planning and Development Act, 1928 (as amended), that the Minister for Urban Development and Town Planning approved the Shire of Armadale-Kelmscott Town Planning Scheme Amendment on the 30th November, 1976 for the purpose of rezoning portions of Cockburn Sound Locations 214, 326, 422 and 1051 Byford, from Rural to Extractive Industry and General Industry as depicted on the amending plan adopted by Council on the 2nd day of March, 1976 and approved by the Minister for Urban Development and Town Planning.

S. V. PRIES,
President.
A. E. RASMUSSEN,
Shire Clerk.

**TOWN PLANNING AND DEVELOPMENT ACT,
1928 (AS AMENDED).**

Notice that a Town Planning Scheme Amendment has been Prepared and is Available for Inspection.

Shire of Armadale-Kelmscott Town Planning
Scheme No. 1—Amendment No. 70.

T.P.B. 853/2/22/1, Pt 70.

NOTICE is hereby given that the Armadale-Kelmscott Shire Council in pursuance of its powers under the Town Planning and Development Act 1928 (as

amended) has prepared a Town Planning Scheme amendment for the purpose of rezoning portion of Lot 2 Ranford Road, Armadale from Rural to Restricted Business—Produce Feed Merchant.

All plans and documents setting out and explaining the amendment have been deposited at Council Offices, Jull Street, Armadale, and will be open for inspection without charge during the hours of 9.00 a.m. to 4.00 p.m. on all days of the week except Saturdays, Sundays and Public Holidays until and including the 10th March, 1977.

The plans and documents have also been deposited at the office of the Town Planning Department, Perth and will similarly be open for inspection for the same period between the hours of 10 a.m. and 4 p.m.

Any person who desires to make a submission on the amendment should make the submission in writing in the form prescribed by the regulations and lodge it with the Shire Clerk, Shire of Armadale-Kelmscott P.O. Box 69, Armadale 6112, on or before the 10th March, 1977.

A. E. RASMUSSEN,
Shire Clerk.

**TOWN PLANNING AND DEVELOPMENT ACT,
1928 (AS AMENDED).**

Advertisement of Approved Town Planning Scheme Amendment.

Shire of Bayswater Town Planning Scheme No. 13
—Amendment No. 36.

T.P.B. 853/2/14/16, Pt 34.

IT is hereby notified for public information, in accordance with section 7 of the Town Planning and Development Act, 1928 (as amended), that the Minister for Urban Development and Town Planning approved the Shire of Bayswater Town Planning Scheme Amendment on the 2nd December, 1976 for the purpose of rezoning Lots 11, 12 and 104 Beaufort Street, Lots 35, 36 and 93 on the corner of Beaufort and May Streets, Lot 43 Young Street, Lots 105 and 106 Belham Street, and a closed portion of Lawrence Street from Residential to Public Buildings (School Use) as depicted on the amending plan adopted by Council on the 14th day of May, 1975 and approved by the Minister for Urban Development and Town Planning.

A. P. HINDS,
President.
A. A. PATERSON,
Shire Clerk.

**TOWN PLANNING AND DEVELOPMENT ACT,
1928 (AS AMENDED).**

Advertisement of Approved Town Planning
Scheme Amendment.

Shire of Belmont Town Planning Scheme
No. 6—Amendment No. 30.

T.P.B. 853/2/15/5, Pt 1.

IT is hereby notified for public information, in accordance with section 7 of the Town Planning and Development Act, 1928 (as amended), that the Minister for Urban Development and Town Planning approved the Shire of Belmont Town Planning Scheme Amendment on the 2nd December, 1976 for the purpose of rezoning part of Lots 226-228 Fauntleroy Avenue from Parks and Recreation to Residential 'A' as depicted on the amending plan adopted by Council on the 24th day of February, 1974 and approved by the Minister for Urban Development and Town Planning.

T. H. HENDERSON,
President.
G. SWINTON BRAY,
Shire Clerk.

TOWN PLANNING AND DEVELOPMENT ACT,
1928 (AS AMENDED).Advertisement of Approved Town Planning
Scheme Amendment.Shire of Kojonup Town Planning Scheme
No. 1—Amendment No. 2.

T.P.B. 853/5/11/1, Pt 1.

IT is hereby notified for public information, in accordance with Section 7 of the Town Planning and Development Act, 1928 (as amended), that the Minister for Urban Development and Town Planning approved the Shire of Kojonup Town Planning Scheme Amendment on the 30th November, 1976 for the purpose of amending the Scheme as set out in the schedule annexed hereto.

K. M. GARDNER,
President.E. H. KELLY,
Shire Clerk.

Schedule.

Shire of Kojonup Town Planning Scheme
No. 1, Amendment No. 2.

THE Kojonup Shire Council under and by virtue of the powers conferred upon it in that behalf by the Town Planning and Development Act, 1928 (as amended), hereby amends the Town Planning Scheme as follows:—

- (a) by amending the Scheme Text for the purpose of including Lot 2 of Part Lot 122 Albany Highway in Section 1 of the Schedule of Special Zones as follows:—

Street; Particulars of Land; Permitted Use.

- (5) Albany Highway; Lot 2 of Part Lot 122, Albany Highway, Diagram 11137 Certificate of Title, Volume 1066, Folio 594; Women's Club.

- (b) Inserting the following additional entry and symbol to the Scheme Map Legend:

Special Use Zones

Section 1 of Schedule S

- (c) Amending the Scheme Map by inserting the symbol "S" against the following lots on the Scheme Map:

Street; Particulars of Land; Permitted Use.

- (1) Corner of Albany Highway and Spencer Street; Kojonup Town Lot 133; Service station, automotive repairs (not including panel beating, wrecking of vehicles, industrial welding or storage of totally or partially wrecked or damaged vehicles) and sale of new and used vehicles.
- (2) Corner of High Street and George Street; Portion of Kojonup Location 52, Lot 98, Plan 2933, Certificate of Title, Volume 434, Folio 195; Service Station, automotive repairs (not including panel beating, wrecking of vehicles, industrial welding or storage of totally or partially wrecked or damaged vehicles) and sale of new and used vehicles.
- (3) Corner of Jones Road and Bagg Street; Portion of Kojonup Location 53, Lots 50 and 65, Diagram 18877, Certificate of Title, Volume 1176, Folio 553; Service Station, automotive repairs (not including panel beating, wrecking of vehicles, industrial welding or storage of totally or partially wrecked or damaged vehicles) and sale of new and used vehicles.
- (4) Corner of Jones Road and Bagg Street; Portion of Kojonup Location 53, Lot 51, Diagram 18877, Certificate of Title, Volume 1269, Folio 797; Dry-cleaning business provided that such business shall be carried on without emission of smell fumes or flock.

TOWN PLANNING AND DEVELOPMENT ACT,
1928 (AS AMENDED).Advertisement of Approved Town Planning
Scheme Amendment.Shire of Kojonup Town Planning Scheme No. 1—
Amendment No. 4.

T.P.B. 853/5/11/1, Pt. 4.

IT is hereby notified for public information, in accordance with section 7 of the Town Planning and Development Act, 1928 (as amended), that the Minister for Urban Development and Town Planning approved the Shire of Kojonup Town Planning Scheme Amendment on the 30th November, 1976 for the purpose of amending the Scheme by rezoning Lots 50, 30 and 31, Jones Road from "Area subject to Re-development Plan" to "Multi-Residential".

K. M. GARDNER,
President.E. H. KELLY,
Shire Clerk.TOWN PLANNING AND DEVELOPMENT ACT,
1928 (AS AMENDED).

Notice that a Town Planning Scheme Amendment has been Prepared and is Available for Inspection.

Shire of Rockingham Town Planning Scheme No.
1—Amendment No. 31.

T.P.B. 853/2/28/1, Pt. 31.

NOTICE is hereby given that the Rockingham Shire Council in pursuance of its powers under the Town Planning and Development Act, 1928 (as amended) has prepared a Town Planning Scheme amendment for the purpose of rezoning Lots 4, 101 and 114 of Pt. Lot 402 Cockburn Sound Location 16, from Residential SR3 to Residential GR4 to allow Triplex developments on the lots.

All plans and documents setting out and explaining the amendment have been deposited at Council Offices, Council Avenue, Rockingham and will be open for inspection without charge during the hours of 9.00 a.m. to 4.00 p.m. on all days of the week except Saturdays, Sundays and Public Holidays until and including the 10th March, 1977.

The plans and documents have also been deposited at the office of the Town Planning Department, Perth and will similarly be open for inspection for the same period between the hours of 10 a.m. and 4 p.m.

Any person who desires to make a submission on the amendment should make the submission in writing in the form prescribed by the regulations and lodge it with the Shire Clerk, Shire of Rockingham, P.O. Box 42, Rockingham 6168, on or before the 10th March, 1977.

D. J. CUTHBERTSON,
Shire Clerk.TOWN PLANNING AND DEVELOPMENT ACT,
1928 (AS AMENDED).Advertisement of Approved Town Planning
Scheme Amendments.Shire of Rockingham Town Planning Scheme No. 1
—Amendment Nos. 4, 9, 18, 25 & 34.

T.P.B. 853/2/28/1, Pts. 12, 13, 15, 25 & 34.

IT is hereby notified for public information, in accordance with section 7 of the Town Planning and Development Act, 1928 (as amended), that the Minister for Urban Development and Town Planning approved the Shire of Rockingham Town Planning Scheme Amendments on the 2nd December, 1976 for the purpose of amending the Scheme as follows:—

Amendment No. 4.—Rezoning Lots 2 & 3 Thorpe Street, Rockingham from "Residential S.R.3" to "Special Residential".

Amendment No. 9.—Amending the Scheme Text by deleting Clause 5.20 (v) and substituting a new clause 5.20 (v) as follows:

"5.20 (v) Lot 2 Thorpe Street for any purpose other than medical purposes and parking".

Amendment No. 18.—Amending the Scheme Text by deleting asterisked footnote in Table II and replacing it by inserting asterisked footnote as follows:—

"Where a garage or carport designed to allow the passage of vehicles to the rear of the lot and having a minimum height and width of 2 400mm to such accessway, is incorporated in the structure, the minimum setback may be 1.5m on each side".

Amendment No. 25.—Rezoning Lots 10 & 51 Council Avenue, Rockingham from Residential G.R.5 to Business Local, and Residential Special, respectively; and Lot 50 and portion of Part Lot 8 Hefron Street, Rockingham, from Residential G.R.5 to Special Use—Fire Station and Local Road (Baralda Court), respectively.

Amendment No. 34.—Rezoning Lot 6 Tropicana Way, Safety Bay from Hotel to Residential S.R.3.

A. POWELL,
President.
D. J. CUTHBERTSON,
Shire Clerk.

TOWN PLANNING AND DEVELOPMENT ACT, 1928 (AS AMENDED).

Notice that a Town Planning Scheme Amendment has been Prepared and is Available for Inspection.

Shire of Wanneroo Town Planning Scheme No. 1—Amendment Nos. 87 and 91.

T.P.B. 853/2/30/1, Pts. 87 and 91.

NOTICE is hereby given that the Wanneroo Shire Council in pursuance of its powers under the Town Planning and Development Act, 1928 (as amended) has prepared Town Planning Scheme amendments for the purpose of rezoning land as follows:—

Amendment No. 87. Part of Lot 4 Hepburn Avenue, Kingsley from Rural to Residential Development as depicted on the amending plan adopted by Council on 22nd September, 1976.

Amendment No. 91. Part of Lot 152 Hepburn Avenue, Kingsley from Rural to Residential as depicted on the amending plan adopted by Council on the 27th October, 1976.

All plans and documents setting out and explaining the amendments have been deposited at Council Offices, Wanneroo and will be open for inspection without charge during the hours of 8.45 a.m. to 4.45 p.m. on all days of the week except Saturdays, Sundays and Public Holidays until and including the 31st December, 1976.

The plans and documents have also been deposited at the office of the Town Planning Department, Perth and will similarly be open for inspection for the same period between the hours of 10 a.m. and 4 p.m.

Any person who desires to make a submission on the amendment should make the submission in

writing in the form prescribed by the regulations and lodge it with the Shire Clerk, Wanneroo Shire Council, P.O. Box 21, Wanneroo 6065 on or before the 31st December, 1976.

N. S. BENNETTS,
Shire Clerk.

TOWN PLANNING AND DEVELOPMENT ACT, 1928 (AS AMENDED).

Advertisement of Approved Town Planning Scheme Amendment.

Shire of Wanneroo Town Planning Scheme No. 1—Amendment No. 78.

T.P.B. 853/2/30/1, Pt. 78.

IT is hereby notified for public information, in accordance with section 7 of the Town Planning and Development Act, 1928 (as amended), that the Minister for Urban Development and Town Planning approved the Shire of Wanneroo Town Planning Scheme Amendment on the 30th November, 1976 for the purpose of rezoning Part of Lot 8 of Swan Location 1370 Dampier Avenue, Mullaloo from—

- (a) Residential Development to Public Purpose Reserve—Kindergarten;
- (b) Service Station and Commercial to Tavern; and
- (c) Tavern to Service Station and Commercial,

as depicted on the amending plan adopted by Council on the 28th July, 1976 and approved by the Minister for Urban Development and Town Planning.

C. SEARSON,
President.
N. S. BENNETTS,
Shire Clerk.

TOWN PLANNING AND DEVELOPMENT ACT, 1928 (AS AMENDED).

Esperance Shire Council.

Advertisement of Resolution Deciding to Prepare a Town Planning Scheme.

Shire of Esperance Town Planning Scheme No. 18.

Notice is hereby given that the Esperance Shire Council of Windich Street, Esperance, on 23rd November, 1976, passed the following resolution:—

RESOLVED that Council, in pursuance of section 7 of the Town Planning and Development Act, 1928 (as amended), prepare the above Town Planning Scheme with reference to an area situate wholly within the Shire of Esperance and enclosed within the inner edge of red border on a plan now produced to the Council and marked and certified by the Shire Clerk under his hand dated the 23rd November, 1976, as "Scheme Area Map". (Cr. Hepburn—Cr. Owens). Carried.

Dated this 2nd day of December, 1976.

E. L. CHOWN,
Shire Clerk.

PUBLIC WORKS DEPARTMENT

Tenders, closing at Perth at 2.30 p.m. on the dates mentioned hereunder are invited for the following works.

Tenders are to be addressed to "The Hon. Minister for Works, c/o Contract Office, Public Works Department, corner King's Park Road and Havelock Street, West Perth", and are to be endorsed "Tender".

The highest, lowest, or any tender will not necessarily be accepted.

Contract No.	Project	Closing Date	Conditions now Available at
20415	Churchlands Teachers College—Administration Extensions—Stage 8 Service Lift	14/12/76	P.W.D., West Perth
20430	Leonora Water Supply—Construction of 225 m ³ R.C.C. Roofed Tank at Gwalia	14/12/76	P.W.D., West Perth
20432	Narrogin Agricultural High School—New Tennis, Netball & Basketball Courts	14/12/76	P.W.D., West Perth
20434	Quairading Hospital—Transportable Staff Accommodation 1976	14/12/76	P.W.D. (A.D.), Narrogin P.W.D., West Perth P.W.D. (A.D.), Northam
20435	Lockridge High School Stage 3—Mechanical Services	14/12/76	Police Station, Quairading
20436	Bentley Technical School Stage 4—Additions to 'D' Block—Mechanical Services	14/12/76	P.W.D., West Perth P.W.D., West Perth

PUBLIC WORKS DEPARTMENT—continued

Contract No.	Project	Closing Date	Conditions now Available at
20438	Churchlands Teachers College Stage 8—Administration Ex-tensions—Mechanical Services	14/12/76	P.W.D., West Perth
20439	Fremantle Technical College—Alterations and Additions	14/12/76	P.W.D., West Perth
20440**	Geraldton Technical College Stage 1B—Electrical	21/12/76	P.W.D., West Perth
20441	Laverton Hospital—Transportable Staff Accommodation 1976	21/12/76	P.W.D., A.D., Geraldton
20442	Leonora Hospital—Transportable Staff Accommodation 1976	21/12/76	P.W.D., West Perth
20443**	Dumbleyung Hospital—Additions, Repairs and Renovations	21/12/76	P.W.D., A.D., Kalgoorlie
20444	Dumbleyung Hospital—Repairs, Renovations and Additions—Electrical Installation	21/12/76	P.W.D., A.D., Kalgoorlie
20445	Pemberton Hospital—Alterations, Additions, Repairs and Renovations	21/12/76	P.W.D., A.D., Kalgoorlie
20446	The Rural and Industries Bank of W.A. Geraldton—Alterations and Additions	21/12/76	P.W.D., A.D., Kalgoorlie
20447	Lower Helena Pumping Station—Construction of Earthworks and Concrete Works for Sub Station	21/12/76	P.W.D., A.D., Kalgoorlie
20449	Brookton Hospital—Connection to Sewer	11/1/77	P.W.D., A.D., Kalgoorlie
20450	Wembley Government Printing Office—Conversion of Marist Brothers College—Mechanical Engineering Services	21/12/76	P.W.D., A.D., Narrogin
20451	Fremantle Technical College—Additions & Alterations—Electrical	21/12/76	P.W.D., A.D., Narrogin
20452	Pinjarra Hospital—Alterations 1975—Electrical Installation	21/12/76	P.W.D., A.D., Narrogin
20453	Mundaring Primary School—Alterations & Additions—Elec-trical Installation	21/12/76	P.W.D., A.D., Narrogin
20454	W.A. Correspondence School—Transportable Office	21/12/76	P.W.D., A.D., Narrogin
20455	District Court—Building Demolition—Anzac House and Child-rens Court St. George's Terrace, Perth	21/12/76	P.W.D., A.D., Narrogin
20448**	Royal Perth Hospital North Block—Structural Contract—Phase 1	11/1/77	P.W.D., A.D., Narrogin
20456	Port Hedland—Purchase and Removal of Lot 61 Richardson St.	11/1/77	P.W.D., A.D., Narrogin
20457	Quairading Hospital—New Staff Accommodation—Electrical Installation	11/1/77	P.W.D., A.D., Narrogin
20458	Beaconsfield Primary School—Erection 1976—Electrical Instal-lation	11/1/77	P.W.D., A.D., Narrogin
20459	Leonora Hospital—New Staff Accommodation—Electrical Installation	11/1/77	P.W.D., A.D., Narrogin
20460	Karratha, South Hedland, Cooke Point—Primary Schools—Dental Therapy Units (All or any)	25/1/77	P.W.D., A.D., Narrogin
20461	Welshpool Mines Department Drill Store—Additions 1976	11/1/77	P.W.D., A.D., Narrogin
20462	Geraldton Technical School Stage 1B—Mechanical Services	18/1/77	P.W.D., A.D., Narrogin
20463	Rockingham Police Station—New Juvenile Cells	11/1/77	P.W.D., A.D., Narrogin
20464	Donnybrook Police Station and Quarters—Erection	18/1/77	P.W.D., A.D., Narrogin

**Deposit on documents \$50.
‡ Deposit on documents \$160.

ACCEPTANCE OF TENDERS

Contract No.	Project	Contractor	Amount
			\$
20353	Perth Medical Centre—Installation of High Tension Cable Numbers 1, 5 & 8—Doc. 35.7.2.	E.E.C. Pty. Ltd.	3 490
20297	Fremantle Hospital—South Terrace Additions—Co-ordination and Management	Sabemo (W.A.) Pty.	959 585
19455	Perth Medical Centre—Podium and Ward Block—Lifts	Elevators Pty. Ltd.	1 323 803
20399	Albany Technical School—Additional Workshop 1976	E. G. Tompkins & Sons	242 680
20351	West Kambalda—Nursing Post	G. H. Foale	298 680
20388	Jurien Water Supply—Construction of 4 500 m³ reinforced concrete circular roofed tank	Hercules Construction Pty. Ltd.	198 880
20394	Quinns Rock Water Supply—Construction of 2 250 m³ rein-forced concrete circular roofed tank		
20390	Rockingham Beach Primary School—Upgrading—Electrical Installation	B. & J. Kallawk	7 915
20411	Hollywood High School—Classroom Additions and Extras—Electrical Installation	Osborne Electrical Industries Pty. Ltd.	9 096

T. J. LEWIS,
Under Secretary for Works.

PUBLIC WORKS ACT, 1902-1972.

Notice of Intention to Sell Resumed Land.

P.V.O. 1091/70.

NOTICE is hereby given that the pieces or parcels of land described in the schedule hereto are no longer required for the purpose for which they were resumed and are available for sale under the provisions of Section 29 of the Public Works Act, 1902-1972.

A person who immediately prior to the taking of the land referred to had an estate in fee simple in that land may, within three months after the publication of this Notice in the *Gazette* and in accordance with the provisions of Section 29(3) of the Public Works Act, 1902-1972, apply to the Minister for Works at the office of the Department of Public Works for an option to purchase the land, but such application shall be subject to the provisions of Section 29(3) (ca) of that Act.

Schedule.

Portion of Canning Location 19, being that part of Lot 5 on Diagram 7804 as is more particularly delineated and coloured green on Plan P.W.D. W.A. 49949 and being part of the land in Certificate of Title Volume 1388 Folio 500.

Dated this 10th day of December, 1976.

T. J. LEWIS,
Under Secretary for Works.

PUBLIC WORKS ACT, 1902-1972.

Notice of Intention to Sell Resumed Land.

P. & V. O. 18876.

NOTICE is hereby given that the pieces and parcels of land described in the schedule hereto are no longer required for the purpose for which they were resumed and are available for sale under the provisions of section 29 of the Public Works Act, 1902-1972.

A person who immediately prior to the taking of the land referred to had an estate in fee simple in that land may, within three months after the publication of the Notice in the *Gazette* and in accordance with the provisions of section 29 (3) of the Public Works Act, 1902-1972, apply to the Minister for Works at the office of the Department of Public Works for an option to purchase the land, but such application shall be subject to the provisions of section 29 (3) (ca) of that Act.

Schedule.

Portion of Canning Location 2 being that part lots 15 and 16 as is more particularly delineated and coloured green on Plan P.W.D. W.A. 49646 (Items 1 and 2) and being part of the Certificate of Title Volume 1255 Folio 89.

Dated this 10th day of December, 1976.

T. J. LEWIS,
Under Secretary for Works.

PUBLIC WORKS ACT, 1902-1972.

Sale of Land.

P.V.O. 188/76.

NOTICE is hereby given that His Excellency the Governor has authorised under section 29 (7) of the Public Works Act, 1902-1972, the sale by public auction or private contract of the land hereinafter described such land being no longer required for the work for which it was taken.

Land.

Portion of Canning Location 2 being that part of Lot 64 on Diagram 22808 as is more particularly delineated and coloured green on Plan P.W.D. W.A. 49646 (Item 3) and being part of the land in Certificate of Title Volume 1201 Folio 135.

Dated this 10th day of December, 1976.

T. J. LEWIS,
Under Secretary for Works.

PUBLIC WORKS ACT, 1902-1972.

Sale of Land.

P.V.O. 49172 'C'.

NOTICE is hereby given that His Excellency the Governor has authorised under section 29 (5) of the Public Works Act, 1902-1972, the sale by private contract or public auction of the land hereinafter described, such land being no longer required for the work for which it was taken.

Land.

Portion of Perthshire Location Ax on Deposited Plan 545 as is more particularly delineated and coloured green on Plan P.W.D. W.A. 49707 and being part of the land contained in Certificate of Title Volume 198 Folio 178.

Dated this 10th day of December, 1976.

T. J. LEWIS,
Under Secretary for Works.

PUBLIC WORKS ACT, 1902-1972.

Sale of Land.

P.V.O. 256/75 'BZ'.

NOTICE is hereby given that His Excellency the Governor has approved under Section 29B (1) (a) (i) of the Public Works Act, 1902-1972, of the sale by Private Contract or Public Auction of the land hereinafter described, which was compulsorily taken or resumed under that Act for a public work, namely the Welshpool-Bassendean Railway with road diversions and has been used for that public work for a period of ten years or more and is no longer required for that work.

Schedule.

Portion of Swan Location Q1 being Lots 285 and 286 on Plan 2627 and being part of the land in Certificate of Title Volume 1184 Folio 643.

Dated this 10th day of December, 1976.

T. J. LEWIS,
Under Secretary for Works.

PUBLIC WORKS ACT, 1902-1972.

Sale of Land.

P.V.O. 469/76.

NOTICE is hereby given that His Excellency the Governor has approved under section 29B (1) (a) (i) of the Public Works Act, 1902-1972 of the sale by Private Contract or Public Auction of the land hereinafter described, which was compulsorily taken or resumed under that Act for a public work, namely the South-Western Railway—Additions and Improvements and has been used for that public work for a period of ten years or more and is no longer required for that work.

Land.

Portion of Leschenault Location 26, being that part of Lot 205 on Plan 643 as is more particularly delineated and coloured green on Plan P.W.D. W.A. 49971 and being part of the land in Certificate of Title Volume 1122 Folio 867.

Dated this 10th day of December, 1976.

T. J. LEWIS,
Under Secretary for Works.

PUBLIC WORKS ACT, 1902-1972.
Sale of Land.

P.V.O. 788/72.
NOTICE is hereby given that His Excellency the Governor has authorised under section 29 (7) of the Public Works Act, 1902-1972 the sale by public auction or private contract of the land hereinafter described, such land being no longer required for the purpose for which it was taken.

Land.

- 1. Portion of Perth Suburban Lot 78, being that part of Lot 132 on Plan 4159 as is more particularly delineated and coloured green on Plan P.W.D. W.A. 49940 and being part of the land in Certificate of Title Volume 1355 Folio 518.
- 2. Portion of Perth Suburban Lot 78, being that part of Lot 4 on Diagram 9156 as is more particularly delineated and coloured green on Plan P.W.D. W.A. 49940 and being part of the land in Certificate of Title Volume 1128 Folio 828.
- 3. Portion of Perth Suburban Lot 78, being that part of Lot 1 on Diagram 9156 as is more particularly delineated and coloured green on Plan P.W.D. W.A. 49940 and being part of the land in Certificate of Title Volume 1028 Folio 965.

Dated this 10th day of December, 1976.

T. J. LEWIS,
Under Secretary for Works.

COUNTRY TOWNS SEWERAGE ACT, 1948-1973.
Notice.

P.V.O. 321/72.
IT is hereby notified for public information that in pursuance of his powers under section 11 (3) of the Country Towns Sewerage Act, 1948-1973 the Minister for Water Supply, Sewerage and Drainage has acquired from the Shire of Mandurah the whole of the sewerage works of the Shire, and all or any property used in connection with such sewerage works situated on the area more particularly described and defined in the schedule hereunder.

Schedule.

Portion of Cockburn Sound Location 16, being Lot 20 the subject of LTO Diagram 42156 and being the whole of the land contained in Certificate of Title Volume 1366 Folio 640.
Dated this 10th day of December, 1976.

T. J. LEWIS,
Under Secretary for Works.

ALBANY PORT AUTHORITY ACT, 1926-1967.
Notice.

P.V.O. 225/76.
WHEREAS it is enacted by section 20 of the Albany Port Authority Act, 1926-1967 that for the purpose of the Act the term "The Port" means so much of the Port of Albany as is contained within the boundaries described in the Schedule to the Act, or as altered from time to time by the Governor, and by the proviso that the Governor may, from time to time by notification in the *Government Gazette* alter the boundaries of the Port and whereas the Governor has from time to time altered boundaries of the Port and it is now deemed expedient further to alter the boundaries: now therefore, His Excellency the Governor, acting with the advice and consent of the Executive Council and in exercise of the powers conferred upon him by the Act doth hereby alter the boundaries as they at present exist by including in the Port; the area more particularly described and defined in the Schedule hereunder.

Schedule.

Reserve No. 34218.

Dated this 2nd day of December, 1976.

J. E. A. PRITCHARD,
Clerk of the Council.

FREMANTLE PORT AUTHORITY.

THE following notice is issued for the information of shipmasters and others concerned.

W. E. WILLIS,
Secretary.

Notice to Mariners.

No. 7 of 1976.

Australia—Western Australia.

Approaches to Fremantle.

Outer Harbour—Gage Roads.

Drilling Rig "Ocean Endeavour".

Position:

Lat. 32° 02' 30" South.

Long. 115° 39' 42" East.

"Ocean Endeavour" has proceeded to sea from this position.

Former Notice to Mariners (Temporary) No. 12 of 1975 cancelled 4th December, 1976.

Charts Formerly Affected: Aus 112, 117, 334.

Authority: Fremantle Port Authority.

Dated this 6th day of December, 1976.

CAPTAIN M. COLEMAN,
Harbour Master.

Town Planning and Development Act, 1928-1973; Public Works Act, 1902-1972

P.V.O. 343/76

LAND ACQUISITION

Shire of Swan—Town Planning Scheme No. 2A

NOTICE is hereby given, and it is hereby declared, that the several pieces or parcels of land described in the Schedule hereto, being all in the Swan District, have, in pursuance of the written approval consent under the Town Planning and Development Act, 1928-1973, and approval under the Public Works Act, 1902-1972, of His Excellency the Governor, acting by and with the advice of the Executive Council, dated the 2nd day of December, 1976, been compulsorily taken and set apart for the purposes of the following public work, namely:—Shire of Swan—Town Planning Scheme No. 2A.

And further notice is hereby given that the said pieces or parcels of land so taken and set apart are shown marked off on Plan P.W.D., W.A., 49954 (L.T.O. Plan 11731), which may be inspected at the Office of the Minister for Works, Perth. The additional information contained in the Schedule after the land descriptions is to define locality only and in no way derogates from the Transfer of Land Act description.

And it is hereby directed that the said lands shall vest in Shire of Swan for the purpose herein expressed, freed and discharged from all trusts, mortgages, charges, obligations, estates, interests, rights-of-way, or other easements whatsoever.

SCHEDULE

No. on Plan P.W.D., W.A. No. 49954	Owner or Reputed Owner	Description	Area
Reserve 26752	Swan Location 7680	1.075 0 ha
Crown	All roads contained in L.T.O. Plan 11731	7.598 3 ha

Certified correct this 16th day of November, 1976.

D. H. O'NEIL,
Minister for Works.

WALLACE KYLE,
Governor in Executive Council.

Dated this 2nd day of December, 1976.

P.V.O. 442/74

Local Government Act, 1960–1973; Public Works Act, 1902–1972

LAND ACQUISITION

Town of Albany—Rights of Way

NOTICE is hereby given, and it is hereby declared, that the several pieces or parcels of land described in the Schedule hereto, being all in the Albany District, have, in pursuance of the written approval consent under the Local Government Act 1960–1973 and approve under the Public Works Act, 1902–1972, of His Excellency the Governor, acting by and with the advice of the Executive Council, dated the 2nd day of December, 1976, been compulsorily taken and set apart for the purposes of the following public work, namely:—Town of Albany—Rights of Way.

And further notice is hereby given that the said pieces or parcels of land so taken and set apart are shown marked off on Plan P.W.D., W.A., 49987, which may be inspected at the Office of the Minister for Works, Perth. The additional information contained in the Schedule after the land descriptions is to define locality only and in no way derogates from the Transfer of Land Act description.

And it is hereby directed that the said lands shall vest in Town of Albany for an estate in fee simple in possession for the public work herein expressed, freed and discharged from all trusts, mortgages, charges, obligations, estates, interests, rights-of-way, or other easements whatsoever.

SCHEDULE

No. on Plan P.W.D., W.A. No. 49987	Owner or Reputed Owner					Description	Area
1	Alexander Thomson	Portion of each of Albany Suburban Lots A1 and A13 being the ROW coloured brown on Plan 4439 and being all the land remaining in Certificate of Title Volume 950 Folio 143	586 m²
2	Annie Jane Cowen	Portion of each of Albany Suburban Lots, A2, A3 and A4, being the ROW on Plan 4653 and being all the land remaining in Certificate of Title Volume 817 Folio 181	921 m²

Certified correct this 18th day of November, 1976.

D. H. O'NEIL
Minister for Works.

WALLACE KYLE,
Governor in Executive Council.

Dated this 2nd day of December, 1976.

P.V.O. 18/73

Metropolitan Water Supply, Sewerage and Drainage Act, 1909–1972; Public Works Act, 1902–1972

LAND ACQUISITION

Metropolitan Water Board—54 in. Canning Trunk Main

NOTICE is hereby given, and it is hereby declared, that the several pieces or parcels of land described in the Schedule hereto—being all in the Canning District—have, in pursuance of the written consent under the Metropolitan Water Supply, Sewerage and Drainage Act, 1909–1972 and approval under the Public Works Act, 1902–1972 of His Excellency the Governor, acting by and with the advice of the Executive Council, dated the 2nd day of December, 1976, been compulsorily taken and set apart for the purposes of the following public work, namely:—Metropolitan Water Board—54 in. Canning Trunk Main.

And further notice is hereby given that the said pieces or parcels of land so taken and set apart are shown marked off on Plan P.W.D., W.A. 49970, which may be inspected at the Office of the Minister for Works, Perth. The additional information contained in the Schedule after the land descriptions is to define locality only and in no way derogates from the Transfer of Land Act description.

And it is hereby directed that the said lands shall vest in the Metropolitan Water Supply, Sewerage and Drainage Board for an estate in fee simple in possession for the public work herein expressed, freed and discharged from all trusts, mortgages, charges, obligations, estates, interests, rights-of-way, or other easements whatsoever.

SCHEDULE

No. on Plan P.W.D., W.A. No. 49970	Owner or Reputed Owner				Description	Area
....	Robert Finlay Baillie (registered proprietor)	Minister for Works (purchaser under Contract of Sale)			Portion of Canning Location 13, being Lot 1 on Diagram 49671 and being part of the land in Certificate of Title Volume 1211, Folio 380	340 m ²

Certified correct this 29th day of November, 1976.

D. H. O'NEIL,
Minister for Works.

WALLACE KYLE,
Governor in Executive Council.

Dated this 2nd day of December, 1976.

Town Planning and Development Act, 1928-1973; Public Works Act, 1902-1972

LAND ACQUISITION

Shire of Swan—Town Planning Scheme No. 2A

NOTICE is hereby given, and it is hereby declared, that the several pieces or parcels of land described in the Schedule hereto—being all in the Swan District—have, in pursuance of the written consent under the Town Planning and Development Act, 1928-1973 and approval under the Public Works Act, 1902-1972 of His Excellency the Governor, acting by and with the advice of the Executive Council, dated the 2nd day of December, 1976, been compulsorily taken and set apart for the purposes of the following public work, namely:—Shire of Swan—Town Planning Scheme No. 2A.

And further notice is hereby given that the said pieces or parcels of land so taken and set apart are shown marked off on Plan P.W.D., W.A. 49954 (LTO Plan 11731), which may be inspected at the Office of the Minister for Works, Perth. The additional information contained in the Schedule after the land descriptions is to define locality only and in no way derogates from the Transfer of Land Act description.

And it is hereby directed that the said lands shall vest in Shire of Swan for an estate in fee simple in possession for the public work herein expressed, freed and discharged from all trusts, mortgages, charges, obligations, estates, interests, rights-of-way, or other easements whatsoever.

SCHEDULE

No. on Plan P.W.D., W.A. No. 49954	Owner or Reputed Owner					Description	Area
1	R & I Nominees Limited	Portion of Swan Location K1, being Lot 38 and portion of each of Lots 37 and 39 on Plan 2746 now contained in Plan 11731 and being part of the land in Certificate of Title Volume 1410, Folio 523 (part lots 37 and 39 and Lot 38 Victoria Road)	14·737 0 ha
2	R & I Nominees Limited	Portion of Swan Location L, being Lot 110 and portion of each of lots 111 and 112 on Plan 3551 now contained in Plan 11731 and being part of the land in Certificate of Title Volume 414, Folio 40A (part lots 111 and 112 and Lot 110 Patricia Road)	10·882 1 ha
3	Development Underwriting (W.A.) Pty. Limited	Portion of Swan Location L, being Lots 108 and 109 on Plan 3551 now contained in Plan 11731 and being all the land in Certificate of Title Volume 401, Folio 18A (Lots 108 and 109 Patricia Road)	11·776 4 ha
4	Albert Pizzino	Portion of Swan Location K1, being that part of Lot 40 on Plan 2746 now contained in Plan 11731 and being part of the land in Certificate of Title Volume 1298, Folio 644 (Part lot 40 Victoria Road)	1 997 m²
5	The State Housing Commission	Portion of Swan Location L, being Lots 120, 122 and 123 and portion of each of Lots 104, 105, 107 and 127 on Plan 3551 now contained in Plan 11731 and being part of the land in Certificate of Title Volume 1271, Folio 683 (Part Lot 104, 105 and 107 Attassell Street, Lots 120, 122 and 123 Patricia Road, Part Lot 127 Widgee Road)	26·102 5 ha
6	The State Housing Commission	Portion of Swan Location L, being that part of Lot 106 on Plan 3551 now contained in Plan 11731 and being part of the land in Certificate of Title Volume 1285, Folio 382 (Part Lot 106 Patricia Street)	1·070 3 ha
7	Robinson's Investments Pty. Ltd. (registered proprietor), Lance Masel, Mary Masel, Steven Aleck Masel and Tony Masel (Purchasers under Contract of Sale)	Portion of Swan Location L, being Lot 121 on Plan 3551 now contained in Plan 11731 and being the land in Certificate of Title Volume 1219, Folio 485 (Lot 121 Patricia Road)	5·888 2 ha
8	R & I Nominees Limited	Portion of Swan Location L, being that portion of each of Lots 119 and 128 on Plan 3551 contained in Plan 11731 and being part of the land in Certificate of Title Volume 1410, Folio 524 (Part Lot 119 Patricia Street, Part Lot 128 Widgee Road)	4·801 4 ha
9	Crown	Portion of Swan Location L, the subject of diagram 15602 now contained in Plan 11731 being all the land contained in Certificate of Title Volume 1134, Folio 101 (Part Lot 127 Widgee Road)	4·454 0 ha
10	Maurice Leon Kooperman, Miriam Kooperman	Portion of Swan Location L, being Lot 126 on Plan 3551 now contained in Plan 11731 and being all the land in Certificate of Title Volume 1152, Folio 649 (Lot 126 Widgee Road)	5·885 6 ha
11	Development Underwriting (W.A.) Pty. Limited	Portion of Swan Location L, being Lot 125 on Plan 3551 now contained in Plan 11731 and being all the land in Certificate of Title Volume 1005, Folio 318 (Lot 125 Widgee Road)	6·885 6 ha
12	Development Underwriting (W.A.) Pty. Limited	Portion of Swan Location L, being Lot 124 on Plan 3551 now contained in Plan 11731 and being all the land in Certificate of Title Volume 734, Folio 85 (Lot 124 Widgee Road)	7·360 2 ha
13	Gold Estates of Australia (1903) Limited	Portion of Swan Location L, being part of Lot 103 on Plan 3551 now contained in Plan 11731 and being part of the land in Certificate of Title Volume 1234, Folio 850 (Lot 103 Widgee Road)	1·450 0 ha

SCHEDULE—continued

No. on Plan P.W.D., W.A. No. 49954	Owner or Reputed Owner					Description	Area
14	Margaret Catherine Kennedy	Portion of Swan Location M, being Lot 11 on Diagram 27132 now contained in Plan 11731 and being all the land in Certificate of Title Volume 1266, Folio 150 (Lot 11 Corner Altone Road and Widgee Road)	2·420 5 ha
15	The State Housing Commission	Portion of Swan Location M, being Lot 12 on Diagram 27132 now contained in Plan 11731 and being all the land in Certificate of Title Volume 1354, Folio 55 (Lot 12 Widgee Road)	2·165 1 ha
16	The State Housing Commission	Portion of Swan Location M, being Lots 6, 7 and 8 on Plan 1123 now contained in Plan 11731 and being all the land in Certificate of Title Volume 401, Folio 145 (Lots 6, 7 and 8 Widgee Road)	5·812 2 ha
17	Ronald William Beresford	Portion of Swan Location M, being Lot 9 on Plan 1123 now contained in Plan 11731 and being all the land in Certificate of Title Volume 133, Folio 141 (Lot 9 Widgee Road)	1·937 4 ha
18	Ronald William Beresford	Portion of Swan Location M, being part of Lot 10 on Plan 1123 now contained in Plan 11731 and being all the land in Certificate of Title Volume 1153, Folio 899 (Part Lot 10 Corner Widgee and Lanus Roads)	1·548 0 ha
19	Patrick John Daniels, Ruth Gitta Margrit Daniels	Portion of Swan Location M, being part of Lot 10 on Plan 1123 now contained in Plan 11731 and being all the land in Certificate of Title Volume 1153, Folio 894 (Part Lot 10 Lanus Road)	4 047 m ²
20	Jean Port	Portion of Swan Location M, being Lot 15 on Diagram 27132 now contained in Plan 11731 and being all the land in Certificate of Title Volume 1366, Folio 495 (Lot 15 Altone Road)	1·745 2 ha
21	Warren Andrew Armstrong	Portion of each of Swan Locations M and M1, being Lot 14 on Diagram 27132 now contained in Plan 11731 and being all the land in Certificate of Title Volume 1287, Folio 916 (Lot 14 Corner Altone and Benara Roads)	2·051 2 ha
22	Margaret Timms	Portion of each of Swan Locations M and M1, being Lot 13 on Diagram 27132 now contained in Plan 11731 and being all the land in Certificate of Title Volume 1366, Folio 494 (Lot 13 Benara Road)	1·909 6 ha
23	Pasquale Parrella, Gennarina Parrella	Portion of each of Swan Locations M and M1, being Lot 5 on Plan 1123 now contained in Plan 11731 and being all the land in Certificate of Title Volume 1308, Folio 474 (Lot 5 Benara Road)	1·938 9 ha
24	The State Housing Commission	Portion of each of Swan Locations M and M1, being Lot 4 on Plan 1123 now contained in Plan 11731 and being all the land in Certificate of Title Volume 140, Folio 62 (Lot 4 Benara Road)	1·943 2 ha
25	The State Housing Commission	Portion of each of Swan Locations M and M1, being Lot 3 on Plan 1123 now contained in Plan 11731 and being all the land in Certificate of Title Volume 1152, Folio 798 (Lot 4 Benara Road)	1·947 5 ha
26	Alister John MacPherson	Portion of each of Swan Locations M and M1, being Lot 2 on Plan 1123 now contained in Plan 11731 and being all the land in Certificate of Title Volume 1326, Folio 82 (Lot 2 Benara Road)	1·951 8 ha
27	The State Housing Commission	Portion of each of Swan Locations M and M1, being Lot 1 on Plan 1123 now contained in Plan 11731 and being all the land in Certificate of Title Volume 96, Folio 127 (Lot 1 Corner Benara and Lanus Roads)	1·971 3 ha
28	Frank Smith	Portion of Swan Location M1, being part of Lot 23 on Plan 1122 now contained in Plan 11731 and being all the land in Certificate of Title Volume 1159, Folio 239 (Part Lot 23 Corner Lanus and Benara Roads)	2 023 m ²
29	Gold Estates of Australia (1903) Limited	Portion of each of Swan Locations M and M1, being portion of each of Lots 22 and 23 on Plan 1122 now contained in Plan 11731 and being part of the land in Certificate of Title Volume 1166, Folio 180 (Part Lot 23 Benara Road and Part Lot 22 Lanus Road)	2·890 4 ha
30	Gold Estates of Australia (1903) Limited	Portion of Swan Location M, being portion of each of Lots 18, 19, 20 and 21 on Plan 1122 now contained in Plan 11731 and being part of the land in Certificate of Title Volume 576, Folio 70 (Part Lots 18, 19, 20 and 21 Lanus Road)	6·082 1 ha

SCHEDULE—continued

No. on Plan P.W.D., W.A. No. 49954	Owner or Reputed Owner	Description	Area
31	Gold Estates of Australia (1903) Limited	Portion of Swan Location M, being portion of each of Lots 16 and 17 on Plan 1122 now contained in Plan 11731 and being part of the land in Certificate of Title Volume 1081, Folio 986 (Part Lot 16 Corner Widgee and Lanius Roads, Part Lot 17 Lanius Road)	3·023 6 ha
32	John Frederick Roe	Portion of Swan Location L, being that portion of the drain reserve coloured blue on Plan 3551 Sheet 1 now contained in Plan 11731 and being part of the land remaining in Certificate of Title Volume 684, Folio 116	800 m ²

Certified correct this 16th day of November, 1976.

D. H. O'NEIL,
Minister for Works.WALLACE KYLE,
Governor in Executive Council.

Dated this 2nd day of December, 1976.

Public Works Act, 1902

P.V.O. 488/75

LAND RESUMPTION

MRD Deviation of the Kalgoorlie-Meekatharra Road (at Broad Arrow)

NOTICE is hereby given, and it is hereby declared, that the several pieces or parcels of land described in the Schedule hereto—being all in the Broad Arrow District have, in pursuance of the written approval and consent of His Excellency the Governor, acting by and with the advice of the Executive Council, dated the 2nd December day of, 1976, been set apart, taken, or resumed for the purposes of the following public work, namely:—MRD—Deviation of the Kalgoorlie-Meekatharra Road (at Broad Arrow).

And further notice is hereby given that the said pieces or parcels of land so set apart, taken, or resumed are marked off and more particularly described on Plan, P.W.D., W.A. 49959, which may be inspected at the Office of the Minister for Works, Perth.

And it is hereby directed that the said lands shall vest in Her Majesty for an estate in fee simple in possession for the public work herein expressed, freed and discharged from all trusts, mortgages, charges, obligations, estates, interests, rights-of-way or other easements whatsoever.

SCHEDULE

No. on Plan P.W.D., W.A. No. 49959	Owner or Reputed Owner	Description	Area
1	Edgar George Phillips	Broad Arrow Town Lot 173, being all the land in Certificate of Title Volume 110, Folio 199	1 012 m ²
2	Charles Moore	Broad Arrow Town Lot 175, being all the land in Certificate of Title Volume 110, Folio 114	1 012 m ²
3 & 4	The Crown	Broad Arrow Town Lots 154 and 155, being all the land in Certificate of Title Volume 216, Folio 85	2 024 m ²
5	Albert Reynold Nelson	The southeast moiety of Broad Arrow Town Lot 146, being all the land in Certificate of Title Volume 141, Folio 35	506 m ²
6	Connor Doherty & Durack Limited	Broad Arrow Town Lot 34, being all the land in Certificate of Title Volume 117, Folio 154	1 012 m ²
7	Howard Mays	Broad Arrow Town Lot 33, being all the land in Certificate of Title Volume 117, Folio 145	1 012 m ²
8	Thomas Moorhead	Broad Arrow Town Lot 31, being all the land in Certificate of Title Volume 117, Folio 146	1 012 m ²
9	Henry George Bart Williams	Broad Arrow Town Lot 100, being all the land in Certificate of Title Volume 121, Folio 88	1 012 m ²
10	Claude James Mamby Gregory	Broad Arrow Town Lot 99, being all the land in Certificate of Title Volume 103, Folio 160	1 012 m ²
11	Thomas Moorhead	Broad Arrow Town Lot 97, being all the land in Certificate of Title Volume 119, Folio 4	1 012 m ²
12	William Allnutt Saw	Broad Arrow Town Lot 95, being all the land in Certificate of Title Volume 110, Folio 98	1 012 m ²
13	Mary Tremaine Saphir	Broad Arrow Town Lot 93, being all the land in Certificate of Title Volume 103, Folio 164	1 012 m ²
15	Thomas Moorehead	Broad Arrow Town Lot 90, being all the land in Certificate of Title Volume 123, Folio 164	1 012 m ²
16	Roman Catholic Bishop of Perth	Broad Arrow Town Lot 26, being all the land in Certificate of Title Volume 119, Folio 9	1 012 m ²
17	Michael Collins	Broad Arrow Town Lot 27, being all the land in Certificate of Title Volume 326, Folio 22	1 012 m ²
18	Albert Edward Hay Reid, Charles Kilian, James Vaughan Miles	Broad Arrow Town Lot 28, being all the land in Certificates of Title Volume 119, Folio 94, Volume 185, Folio 76, Volume 143, Folio 117	1 012 m ²
19	Samuel Chalker	Broad Arrow Town Lot 29, being all the land in Certificate of Title Volume 556, Folio 183	1 012 m ²
20	Dannt Christian Harris	Broad Arrow Town Lot 85, being all the land in Certificate of Title Volume 119, Folio 6	1 012 m ²
21	Florence May Sudholtz	Broad Arrow Town Lot 86, being all the land in Certificate of Title Volume 118, Folio 140	1 012 m ²
22	George Arthur Jury	Broad Arrow Town Lot 88, being all the land in Certificate of Title Volume 103, Folio 165	1 012 m ²
23	John Jeremiah McCarthy	Broad Arrow Town Lot 37, being all the land in Certificate of Title Volume 652, Folio 35	1 012 m ²

Certified correct this 23rd day of November, 1976.

D. H. O'NEIL,
Minister for Works.WALLACE KYLE,
Governor in Executive Council.

Dated this 2nd day of December, 1976.

P.V.O. 396/72

*Town Planning and Development Act, 1928–1973; Metropolitan Region Town Planning Scheme Act, 1959–1974;
Public Works Act, 1902–1972*

LAND RESUMPTION

Kwinana Freeway—Canning Bridge Interchange

NOTICE is hereby given, and it is hereby declared, that the several pieces or parcels of land described in the Schedule hereto—being all in the Canning District—have, in pursuance of the written approval and consent of His Excellency the Governor, acting by and with the advice of the Executive Council, dated the 2nd day of December, 1976, been set apart, taken, or resumed for the purposes of the following public work, namely:—Kwinana Freeway—Canning Bridge Interchange.

And further notice is hereby given that the said pieces or parcels of land so set apart, taken, or resumed are marked off and more particularly described on Plan, P.W.D., W.A. 50018, which may be inspected at the Office of the Minister for Works, Perth.

And it is hereby directed that the said lands shall vest in Her Majesty for an estate in fee simple in possession for the public work herein expressed, freed and discharged from all trusts, mortgages, charges, obligations, estates, interests, rights-of-way or other easements whatsoever.

SCHEDULE

No. on Plan P.W.D., W.A. No. 50018	Owner or Reputed Owner	Description	Area
....	The Crown (registered proprietor) William Thomas Charles Osborn, Edgar James Stevens and Edward Owen Keady (Lessees)	Portion of Canning Location 37, being Lot 4 and part Lot 3 on Diagram 11877 and being all the land in Certificate of Title Volume 175, Folio 143A (Corner Canning Highway and Melville Parade)	1 551 m ²

Certified correct this 29th day of November, 1976.

D. H. O'NEIL,
Minister for Works.

WALLACE KYLE,
Governor in Executive Council.

Dated this 2nd day of December, 1976.

P.V.O. 211/75

Public Works Act, 1902–1972

LAND RESUMPTION

Protection and Preservation of Orchestra Shell Cave—Wanneroo

NOTICE is hereby given, and it is hereby declared, that the several pieces or parcels of land described in the Schedule hereto—being all in the Swan District—have, in pursuance of the written approval and consent of His Excellency the Governor, acting by and with the advice of the Executive Council, dated the 2nd day of December, 1976, been set apart, taken, or resumed for the purposes of the following public work, namely:—Protection and Preservation of Orchestra Shell Cave—Wanneroo.

And further notice is hereby given that the said pieces or parcels of land so set apart, taken, or resumed are marked off and more particularly described on Plan, P.W.D., W.A. 49973, which may be inspected at the Office of the Minister for Works, Perth.

And it is hereby directed that the said lands shall vest in Her Majesty for an estate in fee simple in possession for the public work herein expressed, freed and discharged from all trusts, mortgages, charges, obligations, estates, interests, rights-of-way or other easements whatsoever.

SCHEDULE

No. on Plan P.W.D., W.A. No. 49973	Owner or Reputed Owner	Description	Area
....	Puglia Holdings Pty. Ltd.	Portion of Swan Location 1523, being Lot 7 on Diagram 10921 and being part of the land in Certificate of Title Volume 1060, Folio 369 (Lot 7 Lake Road)	4·259 5 ha

Certified correct this 16th day of November, 1976.

D. H. O'NEIL,
Minister for Works.

WALLACE KYLE,
Governor in Executive Council.

Dated this 2nd day of December, 1976.

M.R.D. 430/75

Main Roads Act, 1930-1974; Public Works Act, 1902-1972

NOTICE OF INTENTION TO TAKE OR RESUME LAND

THE Minister for Works hereby gives notice, in accordance with the provisions of Section 17 (2) of the Public Works Act, 1902-1972, that it is intended to take or resume under Section 17 (1) of that Act, the pieces or parcels of land described in the Schedule hereto, and being all in the Cockburn and Kwinana District, for the purpose of the following public works, namely, widening the Hamilton Hill-Rockingham Road, and that the said pieces or parcels of land are marked off on Plan M.R.D., W.A., 7431-97-3 and 7431-159-4, which may be inspected at the Office of the Commissioner of Main Roads, Waterloo Crescent East Perth.

SCHEDULE

No.	Owner or Reputed Owner	Occupier or Reputed Occupier	Description	Area (approx.)
1	Swan Portland Cement Limited	Swan Portland Cement Limited	Portion of Cockburn Sound Location 449, being part of Lot 4 on Diagram 18525 (Certificate of Title Volume 1174, Folio 541)	100 m ²
2	Cockburn Cement Limited	Cockburn Cement Limited	Portion of Cockburn Sound Location 449 on Diagram 8531 (Certificate of Title Volume 510, Folio 124A)	1·014 ha
3	Antonino Micale	A. Micale	Portion of Cockburn Sound Location 360, being part of Lot 16 on Diagram 31661 (Certificate of Title Volume 1314, Folio 926)	3 100 m ²
4	Battista Nodari	B. Nodari	Portion of Cockburn Sound Location 360 being part of Lot 17 on Diagram 31661 (Certificate of Title Volume 1314, Folio 927)	700 m ²
5	Industrial Lands Development Authority	Hon. Minister for Works (Purchaser <i>vide</i> Caveat B130461)	Portion of Cockburn Sound Location 1843 (Certificate of Title Volume 508, Folio 79A)	8·852 ha
6	Industrial Lands Development Authority	Hon. Minister for Works (Purchaser <i>vide</i> Caveat B130461)	Portion of Cockburn Sound Location 2197 (Certificate of Title Volume 610, Folio 75A)	11·513 ha
7	Industrial Lands Development Authority	Hon. Minister for Works (Purchaser <i>vide</i> Caveat B130461)	Portion of Cockburn Sound Location 1841 (Certificate of Title Volume 1208, Folio 533)	7 490 m ²
8	Southern Properties Pty. Ltd.	Southern Properties Pty. Ltd.	Portion of Cockburn Sound Location 652 (Certificate of Title Volume 3, Folio 108A)	2·357 9 ha
9	Parry's Department Store Pty. Ltd.	Parry's Department Store Pty. Ltd.	Portion of Cockburn Sound Location 651 (Certificate of Title Volume 3, Folio 107A)	6 747 m ²
10	Alcoa of Australia (W.A.) N.L.	Alcoa of Australia (W.A.) N.L.	Portion of Kwinana Town Lot 40 (Certificate of Title Volume 1252, Folio 975)	715 m ²
11	Alcoa of Australia (W.A.) N.L.	Alcoa of Australia (W.A.) N.L.	Portion of Cockburn Sound Location 435 being part of Lots 1, 2 and 3 on Plan 5939 (Certificate of Title Volume 1115, Folio 938)	2 012 m ²
12	Alcoa of Australia (W.A.) N.L.	Alcoa of Australia (W.A.) N.L.	Portion of Cockburn Sound Location 435 on Diagram 5042 (Certificate of Title Volume 1289, Folio 430)	2·1775 ha

Dated this 6th day of December, 1976.

W. J. ALLAN,
Secretary, Main Roads.

M.R.D. 929/73

Main Roads Act, 1930-1974; Public Works Act, 1902-1972

NOTICE OF INTENTION TO TAKE OR RESUME LAND

THE Minister for Works hereby gives notice, in accordance with the provisions of Section 17 (2) of the Public Works Act, 1902-1972, that it is intended to take or resume under Section 17 (1) of that Act the pieces or parcels of land described in the Schedule hereto and being all in the Canning District, for the purpose of the following public works, namely, Leach Highway, provision of a pedestrian overpass at Modillion Avenue, and that the said pieces or parcels of land are marked off on Plan M.R.D., W.A., 7321-158 and 159 which may be inspected at the Office of the Commissioner of Main Roads, Waterloo Crescent, East Perth.

SCHEDULE

No.	Owner or Reputed Owner	Occupier or Reputed Occupier	Description	Area (approx.)
1	John Webb and Stanley Vivian Bradbury	J. Webb and S. V. Bradbury	Portion of Canning Location 25 being part of Part Lot 921 and the whole of Part Lot 922 on Plan 4386, Sheet 1 (Certificate of Title Volume 1354, Folio 285)	119 m ²
2	North Perth Baptist Church Incorporated	North Perth Baptist Church Incorporated	Portion of Canning Location 25, being part of Part Lot 922 on Plan 4386 (Certificate of Title Volume 1271, Folio 431)	203 m ²

Dated this 6th day of December, 1976.

W. J. ALLAN,
Secretary, Main Roads.

METROPOLITAN WATER SUPPLY, SEWERAGE, AND DRAINAGE BOARD.

Metropolitan Water Supply.

Notice of Intention.

M.W.B. 826274/76.

NOTICE is hereby given, pursuant to section 20 of the Metropolitan Water Supply, Sewerage and Drainage Act 1909-1975 of the intention of the Board to undertake the construction and provision of the following works, namely:—

Shire of Kwinana.

460 mm and 305 mm Water Mains—Wellard Road and Meares Avenue—Parmelia.

The construction of:

(a) a 460 mm diameter water main about four hundred and thirty metres in length.

(b) a 305 mm diameter water main about one thousand seven hundred metres in length.

The above mains are to be complete with valves and all other necessary apparatus.

The Localities in which the Proposed Works will be Constructed or Provided:

(a) Commencing at a point within Reserve 23914 being Peel Estate Lot 621 about fifty metres south of the junction of Wellard Road and Gilmore Avenue and proceeding thence in a northerly direction across the said Reserve to Wellard Road, thence in a southeasterly direction along Wellard Road to the junction of Meares Avenue (proposed) and Wellard Road and terminating thereat.

(b) Commencing at the terminal point of (a) above and proceeding thence in a northerly direction along Meares Avenue to Chisham Avenue, thence in an easterly direction along Chisham Avenue to the junction of Chisham Avenue and Tanson Road and terminating thereat.

Meares Avenue between Wellard Road and Challenger Avenue is a Proposed road, however, the route of the main described above will conform with this proposed subdivision for the locality.

The above works and localities are shown on plan M.W.B. 14283.

The purpose for which the Proposed Works are to be constructed or provided:

To augment the supply of water to expanding development at Parmelia.

The times when and place at which plans, sections and specifications may be inspected:

At the office of the Board, corner of Kings Park Road and Havelock Street West Perth, for one month on and after the 10th day of December 1976 between the hours of 9.00 a.m. and 3.30 p.m.

H. E. J. HEWITT,
General Manager.

NOTE.

Sections 22 and 23 of the Metropolitan Water Supply Sewerage and Drainage Act 1909-1975 provide that:—

- (a) Any local authority or person interested may lodge a written objection with the Board against the construction or provision of the proposed works, within one month after the date of publication of the above notice.
- (b) If, after that month has expired, the objections lodged are not sufficient to require approval to be withheld and provided other requirements of the Act have been complied with, the Governor may make an Order, to be notified in the *Gazette* empowering the Board to undertake the construction or provision of the proposed works.

METROPOLITAN WATER SUPPLY, SEWERAGE, AND DRAINAGE BOARD.

Metropolitan Sewerage.

Notice of Intention.

M.W.B. 666921/76.

NOTICE is hereby given, pursuant to section 20 of the Metropolitan Water Supply, Sewerage and Drainage Act, 1909-1975, of the intention of the Board to undertake the construction and provision of the following works, namely:—

Shire of Wanneroo—Heathridge.

Burns Beach Main Sewer—Third Section.

Description of Proposed Works:

The construction of a 1 200 millimetre and 1 050 millimetre nominal diameter plastic lined reinforced concrete pipe sewer together with manholes and all other apparatus connected therewith.

The Localities in Which the Proposed Works will be Constructed or Provided:

Portion of the Shire of Wanneroo. Within the eastern portion of Lot Part M1513 Swan Location 1370, West of Okely Road.

The Purposes for which the Proposed Works are to be Constructed or Provided:

For the disposal of waste water.

Route of the Proposed Main Sewer:

Commencing at an existing manhole situated within Lot Part M1513 Swan Location 1370 approximately 100 metres north of the southern boundary of the said lot Part M1513 and approximately 700 metres west of Okely Road and proceeding northerly through the said lot Part M1513 for approximately 400 metres and terminating at a proposed manhole and as shown on Plan M.W.B. 14247.

The Times When and Place at Which Plans, Sections and Specifications may be Inspected:

At the office of the Board, corner of Kings Park Road and Havelock Street, West Perth, for one month on and after the 10th day of December, 1976, between the hours of 9.00 a.m. and 3.30 p.m.

H. E. J. HEWITT,
General Manager.

NOTE.

Sections 22 and 23 of the Metropolitan Water Supply, Sewerage and Drainage Act, 1909-1975, provide that:—

- (a) Any local authority or person interested may lodge a written objection with the Board against the construction or provision of the proposed works, within one month after the date of publication of the above notice.
- (b) If, after that month has expired, the objections lodged are not sufficient to require approval to be withheld and provided other requirements of the Act have been complied with, the Governor may make an Order, to be notified in the *Gazette* empowering the Board to undertake the construction or provision of the proposed works.

METROPOLITAN WATER SUPPLY, SEWERAGE, AND DRAINAGE BOARD.

Metropolitan Main Drainage.

Notice of Intention.

M.W.B. 487393175.

NOTICE is hereby given pursuant to Section 20 of the Metropolitan Water Supply, Sewerage and Drainage Act, 1909-1975, of the intention of the Board to undertake the construction and provision of the following works, namely:

Claisebrook Main Drain—Smiths Lake, North Perth.

Description of Proposed Works:

The construction of a Compensating Basin, and the covering of approximately 370 metres of existing lined open drain. Work to be complete with

all necessary apparatus and things connected therewith, and is shown on plan M.W.B. 13481.

The Localities in Which the Proposed Works will be Constructed or Provided:

Portion of City of Perth within the postal district of North Perth. Actual construction will take place in, or adjacent to, the following properties:

Metropolitan Water Board Drain Reserves; lot 101 Kadina Street; right of way between Kadina and Albert Streets; lots 156 and 2 Albert Street; Albert Street (itself); lots 160, 161, 1 and 204, Bourke Street; Bourke Street (itself); lots Pt 4, Pt 56, Pt 55, Pt 54 and 29, Kayle Street and part of Perthshire Location 115, Elven Street.

The Purpose for Which the Proposed Works are to be Constructed or Provided:

The amplification of drainage provisions and the improved disposal of surplus water.

The Times When and Place at Which Plans, Sections and Specifications may be Inspected:

At the office of the Board, corner of Kings Park Road and Havelock Street, West Perth, for one month on and after the 10th day of December, 1976, between the hours of 9.00 a.m. and 3.30 p.m.

H. E. J. HEWITT,
General Manager.

NOTE.

Sections 22 and 23 of the Metropolitan Water Supply, Sewerage and Drainage Act, 1909-1975 provide that:—

- Any local authority or person interested may lodge a written objection with the Board against the construction or provision of the proposed works, within one month after the date of publication of the above notice.
- If, after that month has expired, the objections lodged are not sufficient to require approval to be withheld and provided other requirements of the Act have been complied with, the Governor may make an Order, to be notified in the *Gazette* empowering the Board to undertake the construction of the proposed works.

TOWN OF NORTHAM.

Municipal Fund.

STATEMENT OF RECEIPTS AND PAYMENTS FOR TWELVE MONTHS ENDED 30th JUNE, 1976.

Receipts.		\$
Rates	269 650.00	
Pensioners Rates Subsidy	1 348.00	
Licenses	2 720.00	
Commonwealth Aid Road Grants	131 748.00	
Contribution to Amenities— Shire Council	14 000.00	
Contribution to Library— Shire Council	3 788.00	
Unemployment Relief	87 944.00	
State Treasury—Contribution to Weir	47 000.00	
Special Assistance Grant	5 000.00	
Grants Commission	60 000.00	
Treasury—Senior Citizens Building	10 554.00	
Pre School Board—Avonvale Kindergarten	7 490.00	
Other Grants and Subsidies	6 822.00	
Region 7 Avon	2 664.00	
Income from Property	12 728.00	
Swimming Pool	12 329.00	
Caravan Park	13 812.00	
Health and Garbage Services	33 586.00	
Private Works and Plant Hire	112 205.00	
Sale of Plant	2 500.00	
Sundry Recoup Accounts	14 982.00	
Bridging Finance—Weir	47 000.00	
Contribution to Debt Service	7 858.00	
Transfers from Loan Funds	159 358.00	
Sundry Receipts	29 605.00	
	\$1 096 491.00	

Payments.		\$
Administration— Staff Section	70 706.00	
Members	6 308.00	
Sale of Land for Rates—Expenses	1 176.00	
Region 7—Avon	1 018.00	
Debt Service	96 644.00	
Interest on Overdraft	3 584.00	
Proceeds Loan No. 121	58 000.00	
Road Construction and Maintenance	114 032.00	
Other Public Works and Services	20 062.00	
Parks and Reserves— Construction	38 422.00	
Maintenance	50 002.00	
Regional Employment Development Scheme— Various	41 811.00	
Weir	46 133.00	
Weir and Footbridge Construction	138 177.00	
Town Planning	1 131.00	
Cemetery Subsidy to Northam Shire Council	5 067.00	
Sundry Refunds	2 169.00	
Swimming Pool	29 638.00	
Caravan Park	8 729.00	
Buildings and Property Maintenance	19 971.00	
Buildings & Property Capital	12 869.00	
Plant Purchases	44 861.00	
Land Purchase	46 850.00	
Workers Compensation	2 159.00	
Sundry Expenses—Recoupable	12 490.00	
Health Services	66 037.00	
Building Control	14 114.00	
Parking Control	3 666.00	
Library	22 775.00	
Donations W.A. Fire Brigades Board	14 048.00	
Other Grants and Donations	4 177.00	
Private Works—Plant Hire, etc.	76 495.00	
Avonvale Kindergarten	4 165.00	
Senior Citizens Centre	10 554.00	
Yilgarn Avenue Drainage	11 109.00	
Materials not Allocated	755.00	
Fuels Overallocated (Cr.)	2 540.00	
Public Works Overheads Overallocated (Cr.)	5.00	
	\$1 097 339.00	

SUMMARY.

Balance at 1st July, 1975 (Overdrawn)	21 257.00
Add Expenditure	1 097 339.00
	1 118 596.00
Less Income	1 096 491.00
Balance as at 30th June, 1976 (Overdrawn)	\$22 105.00

BALANCE SHEET.

	\$	\$
Current Assets:		
Bank Accounts	66 863.00	
Sundry Debtors	89 637.00	
Stock on Hand	3 692.00	
Fixed Assets:		
Plant and Machinery	199 096.00	
Less Depreciation	113 308.00	
	85 787.00	
Furniture and Equipment	36 884.00	
Less Depreciation	17 345.00	
	19 539.00	
Land and Buildings	1 057 689.00	
Less Depreciation	98 870.00	
	958 819.00	
Deferred Assets:		
Police and Citizens Youth Club Rooms	5 000.00	
Northam Trotting Club	10 000.00	
	\$1 239 337.00	

Liabilities.

Current Liabilities:	\$
Municipal Bank Account	22 105.00
Sundry Creditors	48 325.00
Trust Fund Creditors	4 258.00
Special Overdraft	47 000.00
Deferred Liabilities:	
Loan Liability	769 406.00
	\$891 094.00

SUMMARY.

Total Assets	1 239 337.00
Less Liabilities	891 094.00
Balance Represented by Municipal Accumulation Account	\$348 243.00

SHIRE OF WAROONA.

STATEMENT OF RECEIPTS AND PAYMENTS FOR THE YEAR ENDED 30th JUNE, 1976.

Receipts.		\$
Rates	102 295.17	
Licenses	1 427.67	
Government Grants	76 785.00	
C.A.R. Grant	51 619.00	
Income from Property	5 280.26	
Sanitation Charges	4 630.50	
Fines and Penalties	11.32	
Cemetery Receipts	102.85	
Meat Inspection	38 102.60	
Contribution to Works	904.53	
Sale of Capital Assets	12 519.06	
All Other Receipts	1 716.49	
Loan Repayments	9 065.45	
Transferred from Trust Fund	13 073.79	
	Total Receipts \$317 533.69	

Payments.		\$
Administration—		
Staff Section	35 346.83	
Members Section	2 139.87	
Debt Services	44 910.90	
Public Works and Services	131 634.57	
Maintenance Parks and Reserves	4 673.77	
Buildings Construction and Equipment	2 543.55	
Buildings Maintenance	8 074.17	
Health Services	16 930.27	
Vermin Services	1 185.60	
Bush Fire Control	637.52	
Cemetery	166.53	
Plant, Machinery and Tools	15 621.16	
Public Works Overheads	691.92	
Materials—Overallocated (Credit)	270.72	
Donations and Grants	1 749.01	
Other Works and Services: Private Works	219.94	
All Other Payments	265.93	
Total Payments	\$266 520.82	
Summary.		\$
Credit Bank Balance as at 1st July, 1975	2 697.20	
Receipts as per Statements	317 533.69	
	320 230.89	
Less Payments as Per Statements	266 520.82	
Credit Bank Balance as at 30th June, 1976	\$53 710.07	

BALANCE SHEET AS AT 30TH JUNE, 1976.

Assets.		\$
Current Assets	61 907.57	
Non-Current Assets	7 175.60	
Deferred Assets	75 178.28	
Fixed Assets	275 916.61	
Total Assets	\$420 178.06	
Summary.		\$
Current Liabilities	11 123.19	
Non-Current Liabilities	1 338.19	
Deferred Liabilities	279 507.50	
Total Liabilities	\$291 968.88	
Liabilities.		\$
Total Assets	420 178.06	
Total Liabilities	291 968.88	
Municipal Accumulation Account (Surplus)	\$128 209.18	

We hereby certify that the figures and particulars above are correct.

J. F. ARMITAGE,
President.
R. T. GOLDING,
Shire Clerk.

I have examined the books and accounts of the Shire of Waroona for the year ended 30th June, 1976. I certify that the Annual Statements mentioned above correspond with the books of Accounts, Vouchers and Documents submitted for Audit and are, in my opinion, correct, subject to my report.

K. ROBERTSON,
Government Inspector of Municipalities.

SHIRE OF YORK.

STATEMENT OF RECEIPTS AND PAYMENTS FOR YEAR ENDED 30th JUNE 1976.

Receipts.		\$
Rates	142 462	
Licenses	76 300	
Government Grants	189 171	
Income from Property	23 923	
Sanitation Charges	7 442	
Fines and Penalties	971	
Cemetery	610	
Vermin	10	
Other Fees	1 537	
All Other Revenue	31 913	
	\$474 339	
Payments.		\$
Administration:		
Staff Section	42 748	
Members Section	1 494	
Debt Service	31 426	
Public Works and Services	162 160	
Health Services	2 928	
Sanitation	9 987	
Library Service	1 646	
Vermin Services	1 306	
Bush Fire Control	3 010	
Traffic Control	945	
Cemetery	1 377	
Public Works Overheads	1 095	
Plant, Machinery and Tools	36 589	
Operation Costs—not allocated	106	
Materials—overallocated	Cr. 379	
Payment to Road Fund	68 055	
Donations and Grants	1 335	
Other Works and Services	15 794	
Transfer to Reserve Fund—Plant	21 000	
All Other Expenditure	64 952	
	\$467 554	

SUMMARY.

		\$
Balance 1/7/75	Cr. 7 162	
Receipts	474 339	
	481 501	
Payments	467 554	
Balance 30/6/76	Cr. \$13 947	

BALANCE SHEET AS AT 30th JUNE, 1976.

Assets.		
Current Assets	25 715	
Non Current Assets	81 766	
Deferred Assets	36 412	
Fixed Assets	348 874	
Trading Fund Capital Investment	11 221	
Total Assets	\$503 988	
Liabilities.		
Current Liabilities	2 951	
Non Current Liabilities	81 766	
Deferred Liabilities	168 652	
	\$253 369	
Summary.		
Total Assets	503 988	
Total Liabilities	253 369	
Municipal Accumulation	\$250 619	

TRADING FUND—METAL PLANT.

STATEMENT OF RECEIPTS AND PAYMENTS FOR YEAR 30th JUNE, 1976.

Receipts.		
Balance 1/7/75	957	
Sales	2 000	
	\$2 957	
Payments.		
Operations	1 817	
Maintenance	140	
Balance 30/6/76	1 000	
	\$2 957	

BALANCE SHEET AS AT 30th JUNE, 1976.

Assets.		
Current Assets	4 298	
Fixed Assets	10 496	
	\$14 794	
Liabilities.		
Fixed Liabilities	\$14 794	

R. W. LAWRENCE,
President.
L. O. DELAHAUNTY,
Shire Clerk.

I have examined the books of accounts for the Shire of York for the year ended 30th June, 1976, and certify that the annual statements mentioned above correspond with the books of accounts, vouchers and documents submitted for audit and in my opinion are correct subject to my report.

K. ROBERTSON,
Government Inspector of Municipalities.

TOWN OF NARROGIN.

IT is hereby notified for public information that Mr. Edward Ashley Paul has been appointed Dog Catcher of the Town of Narrogin from 18th November, 1976, until further notice.

1st December, 1976.

J. W. FLATOW,
Town Clerk.

TOWN OF ALBANY.

Loan Poll—Loan 156 of \$75 000.

THE following voting resulted from a loan poll held on Saturday, 27th November 1976, to determine whether the raising of the above loan should be authorised:

Yes	249
No	662
Informal	66
	977

As the number of ratepayers voting was less than the 15% required by section 611 of the Local Government Act, the Council may adopt the proposal and proceed to borrow the amount of the loan.

I. R. HILL,
Returning Officer.

SHIRE OF DARDANUP.

Building Surveyor.

IT is notified for public information that Mr. Kenneth Lowth has been appointed a Building Surveyor for the Shire of Dardanup, effective as from the 19th November, 1976.

C. J. SPRAGG,
Shire Clerk.

LOCAL GOVERNMENT ACT, 1960-1976.

Shire of West Pilbara.

Electoral List.

NOTICE is hereby given that persons who:—

- (a) Are eligible for registration as electors for the Shire of West Pilbara,
 - (b) Desire to be registered,
- may, on or before the 17th day of January, 1977, apply in the form of the Sixth Schedule to be so registered.

Application forms are available at the Council Office, Second Avenue, Onslow.

D. G. McCUTCHEON,
Shire Clerk.

LOCAL GOVERNMENT ACT, 1960-1976.

Form No. 1.

Municipality of the Shire of West Pilbara.

Notice Requiring Payment of Rates Prior to Sale.

THE several registered proprietors or owners in fee simple, or persons appearing by the last memorial in the Office of the Registrar of Deeds to be seised of the fee simple respectively of the several pieces of land described in the third column of the Appendix to this notice and persons appearing in th Registrar Book or by memorial in the Office of the Registrar of Deeds to have respectively an estate or interest in the land, and whose names appear in the first column of the Appendix to this notice.

Take notice that—

- (1) Default has been made in the payment to the Council of the above-mentioned Municipality of a rate charged on the several pieces of land described in the third column of the Appendix to this Notice, and the default has continued in respect of each separate piece of land for a period greater than three years;
- (2) The total amount owing to the Council in respect of rates and other amounts charged on each piece of land is shown in the second column of the Appendix set opposite the description of that piece of land;
- (3) Payment of these amounts representing rates is hereby required; and
- (4) In default of payment, the pieces of land will be offered for sale by public auction after the expiration of one hundred and five days from the date of service of this notice at a time appointed by the Council.

The pieces of land in respect of which the rates specified in the second column of the Appendix are owing are those severally described in the third column of the Appendix and set opposite the respective amounts so specified.

Dated this 10th day of December, 1976.

D. G. McCUTCHEON,
Shire Clerk,
Shire of West Pilbara.

APPENDIX

Names of Registered Proprietors or Owners, and also of all other Persons having an Estate or interest in the Land	Amount owing showing separately the amount owing as Rates, and any other Amounts owing	Description of several Pieces of Land referred to
Ahmat, Seham (Deceased)	<div>Rates \$ 110.00</div> <div>Water Rates 9.00</div>	Lot 373 Second Ave., Onslow. Vol. 945, Fol. 121

LOCAL GOVERNMENT ACT, 1960-1976.

City of Nedlands.

Notice of Intention to Borrow.

Proposed Loan (No. 128) of \$60 000.

PURSUANT to section 610 of the Local Government Act, 1960-1976, the Council of the City of Nedlands hereby gives notice that it proposes to borrow money, by the sale of a debenture or debentures, on the following terms and for the following purposes:—\$60 000 for a period of twenty (20) years repayable at the office of the Council, Nedlands, by forty (40) equal half-yearly instalments of principal and interest. Purpose: The improvement of places of public resort and recreation by various works and construction and roadworks, in various roads and ovals and reserves.

Plans, specifications, estimates and statements, as required by section 609, are open for inspection by ratepayers at the office of the Council for thirty-five (35) days after the publication of this notice, during office hours.

J. CHAS. SMITH,
Mayor.S. A. GIESE,
Town Clerk.

3rd December, 1976.

LOCAL GOVERNMENT ACT, 1960-1976.

City of Nedlands.

Notice of Intention to Borrow.

Proposed Loan (No. 129) of \$100 000.

PURSUANT to section 610 of the Local Government Act, 1960-1976, the Council of the City of Nedlands hereby gives notice that it proposes to borrow money, by the sale of a debenture or debentures, on the following terms and for the following purposes:—\$100 000 for a period of twenty (20) years repayable at the office of the Council, Nedlands, by forty (40) equal half-yearly instalments of principal and interest. Purpose: The improvement of places of public resort and recreation by reticulation in various ovals and reserves.

Plans, specifications, estimates and statements, as required by section 609, are open for inspection by ratepayers at the office of the Council for thirty-five (35) days after the publication of this notice, during office hours.

J. CHAS. SMITH,
Mayor.S. A. GIESE,
Town Clerk.

3rd December, 1976.

LOCAL GOVERNMENT ACT, 1960-76.

Town of Albany.

Notices of Intention to Borrow.

Proposed Loan (No. 162) of \$20 000; (No. 163)
of \$116 000.

IN accordance with section 610 of the above Act the Council of the Town of Albany gives notice that it proposes to borrow the above amounts by the sale of single debentures, repayable over (15) years by equal half-yearly instalments of principle and interest at the Commonwealth Savings Bank of Australia, Albany. Purposes: Loan 162 (\$20 000)—supplementary loan for Assisted Sewerage Scheme. Loan 163 (\$116 000)—Roadworks.

Statements as required by Section 609 of the Act are available for inspection at the office of the Council during normal office hours for a period of 35 days after first publication of this notice.

H. J. SMITH,
Mayor.F. R. BRAND,
Town Clerk.

LOCAL GOVERNMENT ACT, 1960-1976.

Town of Cottesloe.

Notice of Intention to Borrow.

Proposed Loan (No. 59) of \$50 000.

PURSUANT to section 610 of the Local Government Act, 1960-1976, the Cottesloe Town Council hereby gives notice that it proposes to borrow money by the sale of a debenture on the following terms and for the following purpose: \$50 000 for fifteen years repayable at The Superannuation Board, Perth, by 30 equal half yearly instalments of principal and interest.

Purpose: Road and footpath construction and maintenance. Plans, specifications, estimates of costs and statement required by section 609 are open for inspection at the Council Office, 109 Broome Street, Cottesloe, for 35 days after publication of this notice.

Dated this 3rd day of December, 1976.

D. G. HILL,
Town Clerk.

LOCAL GOVERNMENT ACT, 1960-1976.

Town of Gosnells.

Notice of Intention to Borrow.

Proposed Loan No. 193 of \$50 000.

Proposed Loan No. 194 of \$15 000.

PURSUANT to section 610 of the Local Government Act, 1960, the Council of the Town of Gosnells hereby gives notice that it proposes to borrow money by the sale of debentures on the following terms and for the following purposes:—

Proposed Loan No. 193 of \$50 000 for a period of 20 years repayable to C.B.C. Savings Bank Limited, Gosnells, by half yearly instalments of principal and interest. Purpose: Reconstruction and Extensions to Percy Garrett Pavilion situated at Gosnells Oval.

Proposed Loan No. 194 of \$15 000 for a period of 15 years repayable to the Bank of New South Wales, Gosnells, by half yearly instalments of principal and interest.

Purpose: Extensions to Clubrooms at Thornlie Bowling Club.

These loans are self-supporting with all costs and repayments being met by the Gosnells Football & Sportsmans Club Inc. and the Thornlie Bowling Club (Inc.) respectively.

Plans, specifications, estimates and the statement required under section 609 of the Local Government Act 1960 are open for inspection by ratepayers at the office of the Council during normal office hours for a period of thirty-five days after publication of this notice.

A. A. MILLS,
Mayor.G. WHITELEY,
Town Clerk.

LOCAL GOVERNMENT ACT, 1960-1976.

Shire of Augusta-Margaret River.

Notice of Intention to Borrow.

Proposed Loan No. 85 of \$10 000.

PURSUANT to section 610 of the Local Government Act, 1960-1976, the Shire of Augusta-Margaret River hereby gives notice that it proposes to borrow money by the sale of a debenture on the following terms and for the following purpose: \$10 000 for a period of fifteen (15) years repayable to the Superannuation Board of W.A. Perth by 30 equal half yearly instalments of principal and interest.

Purpose: Contributory Bitumen Scheme.

Plans specifications and estimates as required by Section 609 of the Local Government Act 1960-1976, are open for inspection at the office of the Council during normal office hours for a period of 35 days after the publication of this notice.

Dated this 30th day of November, 1976.

C. S. SMITH,
Shire President.

J. D. REIDY-CROFTS,
Shire Clerk.

LOCAL GOVERNMENT ACT, 1960-76.

Shire of Carnamah.

Notice of Intention to Borrow.

Proposed Loan (No. 69) of \$15 000.

PURSUANT to section 610 of the Local Government Act, 1960-76, the Carnamah Shire Council hereby gives notice that it proposes to borrow money, by sale of debentures, on the following terms and for the following purpose: \$15 000 for a period of 5 years, at ruling rate of interest, repayable at Bank of New South Wales Savings Bank Ltd., Carnamah, by ten (10) equal half yearly instalments of principal and interest. Purpose: Acquisition of Land—Lot 49 McPherson Street, Carnamah.

Plans, specifications and estimates as required by Section 609 are open for inspection at the office of the Council, during office hours, for Thirty-Five (35) days after the publication of this notice.

F. C. G. LUCAS,
President.

R. S. DUTCH,
Shire Clerk.

LOCAL GOVERNMENT ACT, 1960-1976.

Shire of Carnarvon.

Amendment to Notice of Intention to Borrow.

Proposed Loan (No. 75) of \$150 000.

REFERENCE is made to the above Notice of Intention to Borrow the above Loan which was published in the *Government Gazette* of 1st October, 1976.

The period of the loan should read 10 years with a notional term of 20 years.

A. J. TAYLOR,
Shire Clerk.

LOCAL GOVERNMENT ACT, 1960-1976.

Shire of Dalwallinu.

Notice of Intention to Borrow.

Proposed Loan (No. 74) of \$40 500.

PURSUANT to section 610 of the Local Government Act, 1960-1976, the Dalwallinu Shire Council hereby gives notice that it proposes to borrow money by the sale of debentures on the following terms and for the following purpose: \$40 500 for a term of 5 years payable at the Rural and Industries Bank of W.A., Perth by 10 equal half yearly instalments of principal and interest. Purpose: Purchase of a John Deere motor grader.

Statements showing the proposed expenditure of the money to be borrowed, required by section 609, are open for inspection of ratepayers in the office of the Council, during office hours, for 35 days after publication of this notice.

Dated this 3rd day of December, 1976.

D. E. STANLEY,
President.

R. A. L. BROOMHALL,
Shire Clerk.

LOCAL GOVERNMENT ACT, 1960-1976.

Shire of Dandaragan.

Notice of Intention to Borrow.

Proposed Loan (No. 63) of \$30 000.

PURSUANT to section 610 of the Local Government Act, 1960-1976, the Dandaragan Shire Council hereby gives notice that it proposes to borrow money by the sale of debentures on the following terms for the following purpose: \$30 000 for a period of twenty years, repayable at the office of the Council, Dandaragan, by forty equal half-yearly instalments of principal and interest. Purpose: Extension of Club premises on Cervantes Lot 336.

Plans, specifications and estimates of cost as required by section 609 of the Act, are open for inspection at the office of the Council for thirty-five days after publication of this notice.

Note: The Loan is subject to approval by the Governor and the Cervantes Community Club (Inc.) has undertaken to meet all repayments in connection with the proposed loan and no expense will be placed on the Ratepayers.

K. G. TOPHAM,
Shire President.

I. W. STUBBS,
Shire Clerk.

LOCAL GOVERNMENT ACT, 1960-1976.

Shire of Lake Grace.

Notice of Intention to Borrow.

Proposed Loan (No. 100) of \$3 570.

PURSUANT to section 610 of the Local Government Act, 1960-1976, the Lake Grace Shire Council hereby gives notice that it proposes to borrow money by the sale of a debenture on the following terms and for the following purpose: \$3 570 for a period of ten years at the statutory ruling rate of interest payable at the Council Office in twenty equal instalments of principal and interest. Purpose: Connection of seven household properties to sullage mains.

Plans, specifications and estimates of costs as required by section 609 are open for inspection at the Office of the Council during business hours for 35 days after publication of this notice.

Dated the 30th day of November, 1976.

B. P. WALSH,
President.

G. T. LEAN,
Shire Clerk.

LOCAL GOVERNMENT ACT, 1960-1976.

Narembeen Shire Council.

Notice of Intention to Borrow.

Proposed Loan (No. 79) of \$100 000.

PURSUANT to the provisions of the Local Government Act, 1960-1973, section 610, the Narembeen Shire Council hereby gives notice of its intention to borrow money by the sale of debenture or debentures on the following terms and for the following purpose: One hundred thousand dollars (\$100 000) for nineteen (19) years repayable at the office of the Narembeen Shire Council by equal half-yearly instalments of principal and interest. Purpose: Deep sewerage scheme in the Narembeen Townsite.

Repayments of principal and interest will be met by the Department of Public Works and therefore no loan rate will be applicable on the loan.

Dated this 1st day of December, 1976.

R. K. CHEETHAM,
President.

A. J. MIDDLETON,
Shire Clerk.

LOCAL GOVERNMENT ACT, 1960-1976.

Shire of Westonia.

Notice of Intention to Borrow.

Proposed Loan (No. 30) of \$16 864.

PURSUANT to section 610 of the Local Government Act, 1960-1976, the Shire of Westonia hereby gives notice that it proposes to borrow money by the sale of a debenture on the following terms and for the following purpose: \$16 864 for 7 years repayable at the Bank of New South Wales Savings Bank, Merredin by 14 equal half yearly instalments of principal and interest. Purpose: Extensions of State Energy Commission Electricity Mains to ratepayers' properties.

Plans, specifications and estimates as required by section 609 of the Act are available for inspection at the Office of the Council during business hours, for a period of 35 days after publication of this notice.

The amount required to meet the annual liability for principal and interest on this loan will be met by the specific ratepayers whose properties are concerned and will not form portion of the general rating of the Council.

Dated this 6th day of December, 1976.

C. A. PERRIN,
President.D. N. MARSH,
Shire Clerk.

LOCAL GOVERNMENT ACT, 1960-1976.

City of Stirling.

Sale of Land.

Department of Local Government,
Perth, 3rd December, 1976.

L.G. ST-4-6C.

IT is hereby notified for public information that His Excellency the Governor has directed under the provisions of section 266 of the Local Government Act, 1960-1976, that the Stirling City Council may sell portion of Swan Location Z and being Lot 3 on Plan 11163 and being the land comprised in Certificate of Title Volume 1413 Folio 896 by public auction.

R. C. PAUST,
Secretary for Local Government.

LOCAL GOVERNMENT ACT, 1960-1976.

Town of Albany.

Sale of Land.

Department of Local Government,
Perth, 3rd December, 1976.

L.G. A-4-6.

IT is hereby certified for public information that His Excellency the Governor has directed, under the provisions of section 266 of the Local Government Act, 1960-1976, that the Albany Town Council may sell portion of Plantagenet Location 43 being portion of Lot 18 and being part of the land contained in Certificate of Title Volume 1354 Folio 730 to Messrs. J. P. and E. M. Wauters by private treaty.

R. C. PAUST,
Secretary for Local Government.

LOCAL GOVERNMENT ACT, 1960-1976.

Town of Geraldton.

Sale of Land.

Department of Local Government,
Perth, 3rd December, 1976.

L.G. G-4-6.

IT is hereby notified for public information that His Excellency the Governor has directed under the provisions of section 266 of the Local Government Act, 1960-1976, that the Geraldton Town Council may sell lots 86 to 124 and Lots 127 to 139, being part of Lot 2634 on Plan 13181 and being the land comprised in Certificate of Title Volume 1388 Folio 257 by public auction.

R. C. PAUST,
Secretary for Local Government.

LOCAL GOVERNMENT ACT, 1960-1976.

Town of Geraldton.

Sale of Land.

Department of Local Government,
Perth, 3rd December, 1976.

L.G. G-4-6B.

IT is hereby notified for public information that His Excellency the Governor has directed under the provisions of section 266 of the Local Government Act, 1960-1976, that the Geraldton Town Council may sell portion of Geraldton Town Lot 52 being Lot 17 on Diagram 50357 and being the land contained in Certificate of Title Volume 1003 Folio 108 by public auction.

R. C. PAUST,
Secretary for Local Government.

LOCAL GOVERNMENT ACT, 1960-1976.

Shire of Armadale-Kelmscott.

Sale of Land.

Department of Local Government,
Perth, 3rd December, 1976.

L.G. AK-4-6.

IT is hereby notified for public information that His Excellency the Governor has directed, under the provisions of section 266 of the Local Government Act, 1960-1976, that the Armadale-Kelmscott Shire Council may sell portion of Canning Location 510, being Lots 7, 8, 9, 16, 17, 19 and 32, being the subject of Plan 11540 and being the land comprised in Certificate of Title Volume 116 Folio 693 by private treaty.

R. C. PAUST,
Secretary for Local Government.

LOCAL GOVERNMENT ACT, 1960-1976.

Shire of Armadale-Kelmscott.

Sale of Land.

Department of Local Government,
Perth, 3rd December, 1976.

L.G. AK-4-6D.

IT is hereby notified for public information that His Excellency the Governor has directed under the provisions of section 266 of the Local Government Act, 1960-1976, that the Armadale-Kelmscott Shire Council may sell Lot 1 being portion of Canning Location 31 and being so much of the land comprised in Certificate of Title Volume 1437 Folio 585 as is contained on Diagram 51015 by private treaty.

R. C. PAUST,
Secretary for Local Government.

LOCAL GOVERNMENT ACT, 1960-1976.

Shire of Bruce Rock.

Sale of Land.

Department of Local Government,
Perth, 3rd December, 1976.

L.G. BR-4-6.

IT is hereby notified for public information that His Excellency the Governor has directed under the provisions of section 266 of the Local Government Act, 1960-1976, that the Bruce Rock Shire Council may sell Bruce Rock Lots 216 and 217, being the whole of the land comprised in Certificates of Title Volume 1397 Folios 879 and 880 respectively by public tender.

R. C. PAUST,
Secretary for Local Government.

LOCAL GOVERNMENT ACT, 1960-1976.

Shire of Carnarvon.

Sale of Land.

Department of Local Government,
Perth, 3rd December, 1976.

L.G. C-4-6.

IT is hereby notified for public information that His Excellency the Governor has directed, under the provisions of section 266 of the Local Government Act, 1960-1976, that the Carnarvon Shire Council may sell Carnarvon Townsite Lot 1, being the land comprised in Certificate of Title Volume 1284, Folio 100 to S. Horo and Carnarvon Townsite Lot 10, being the land comprised in Certificate of Title Volume 1259, Folio 187 to R. Tondut by private treaty.

R. C. PAUST,
Secretary for Local Government.

LOCAL GOVERNMENT ACT, 1960-1976.

Shire of Lake Grace.

Sale of Land.

Department of Local Government,
Perth, 3rd December, 1976.

L.G. LG-4-6.

IT is hereby notified for public information that His Excellency the Governor has directed, under the provisions of section 266 of the Local Government Act, 1960-1976, that the Lake Grace Shire Council may sell Lots 7, 10, 12, and 21 being the land contained in Certificate of Title Volume 1342 Folio 381 by public tender and any unsold lots by private treaty within the six months of the closing date of tender.

R. C. PAUST,
Secretary for Local Government.

LOCAL GOVERNMENT ACT, 1960-1976.

Shire of Cunderdin.

Sale of Land.

Department of Local Government,
Perth, 3rd December, 1976.

L.G. CD: 4-6.

IT is hereby notified for public information that His Excellency the Governor has directed, under the provisions of section 266 of the Local Government Act, 1960-1976, that the Cunderdin Shire Council may sell part of Avon Location 2190 being Lot 58 on Diagram 50552 and being land comprised in Certificate of Title Volume 1443 Folio 949 by public tender.

R. C. PAUST,
Secretary for Local Government.

LOCAL GOVERNMENT ACT, 1960-1976.

Shire of Toodyay.

Sale of Land.

Department of Local Government,
Perth, 3rd December, 1976.

L.G. T-4-6A.

IT is hereby notified for public information that His Excellency the Governor has directed under the provisions of section 266 of the Local Government Act, 1960-1976 that the Toodyay Shire Council may sell Lots 7, 8, 15, 16, 17, 18, 19, and 20 being portion of Part Toodyay Lots 35 and 36 and Toodyay Lots 38 and 39 and being part of the land comprised in Certificate of Title Volume 1388 Folio 885 by public tender.

R. C. PAUST,
Secretary for Local Government.

LOCAL GOVERNMENT ACT, 1960-1976.

Shire of Gingin.

Sale of Land.

Department of Local Government,
Perth, 3rd December, 1976.

L.G. GG-4-6.

IT is hereby notified for public information that His Excellency the Governor has directed, under the provisions of section 266 of the Local Government Act, 1960-1976, that the Gingin Shire Council may sell Lots 4 and 5, Lefroy Street, Gingin, being the land comprised in Certificate of Title Volume 585 Folios 9A and 10A to the Government Employees Housing Authority by private treaty.

R. C. PAUST,
Secretary for Local Government.

LOCAL GOVERNMENT ACT, 1960-1976.

City of Fremantle.

Lease of Land.

Department of Local Government,
Perth, 3rd December, 1976.

L.G. F-4-4B.

IT is hereby notified for public information that His Excellency the Governor has directed, under the provisions of section 267 (3) of the Local Government Act, 1960-1976 that the Fremantle City Council may lease portion of Fremantle Town Lot 325, the subject of Diagram 1610 to Tresurway Stores Pty. Ltd., for a period of 10 years without calling public tenders.

R. C. PAUST,
Secretary for Local Government.

LOCAL GOVERNMENT ACT, 1960-1976.

Shire of Koorda.

Sale of Land.

Department of Local Government,
Perth, 3rd December, 1976.

L.G. KD-4-6.

IT is hereby notified for public information that His Excellency the Governor has directed under the provisions of section 266 of the Local Government Act, 1960-1976, that the Koorda Shire Council may sell Lot No. 32 of Lot 2 of Avon Location 17368 on Plan 9654 and being the land comprised in Certificate of Title Volume 418 Folio 104A by public tender.

R. C. PAUST,
Secretary for Local Government.

LOCAL GOVERNMENT ACT, 1960-1976.

Town of Cockburn.

Lease of Land.

Department of Local Government,
Perth, 3rd December, 1976.

L.G. CC-4-4A.

IT is hereby notified for public information that His Excellency the Governor has directed under the provisions of section 267 (3) of the Local Government Act, 1960-1976, that the Cockburn Town Council may lease portion of Reserve A 24309 to the Cockburn Power Boat Association (Inc.) for a period of 21 years, without calling public tenders.

R. C. PAUST,
Secretary for Local Government.

LOCAL GOVERNMENT ACT, 1960-1976.

Town of Cockburn.

Lease of Land.

Department of Local Government,
Perth, 3rd December, 1976.

L.G. CC-4-4C.

IT is hereby notified for public information that His Excellency the Governor has directed, under the provisions of section 267 (3) of the Local Government Act, 1960-1976, that the Cockburn Town Council may lease portion of Reserve A.24309 to the Tiger Go-Cart Club (Inc.) for a period of 21 years without calling public tenders.

R. C. PAUST,
Secretary for Local Government.

LOCAL GOVERNMENT ACT, 1960-1976.

Town of Cockburn.

Lease of Land.

Department of Local Government,
Perth, 3rd December, 1976.

L.G. CC-4-4B.

IT is hereby notified for public information that His Excellency the Governor has directed, under the provisions of section 267 (3) of the Local Government Act, 1960-1976, that the Cockburn Town Council may lease portion of Reserve A.24309 to the Underwater Explorers' Club of W. A. (Inc.) for a period of 21 years without calling public tenders.

R. C. PAUST,
Secretary for Local Government.

LOCAL GOVERNMENT ACT, 1960-1976.

City of Subiaco.

Lease of Land.

Department of Local Government,
Perth, 3rd December, 1976.

L.G. SU-4-4A.

IT is hereby notified for public information that His Excellency the Governor has directed, under the provisions of section 267 (3) of the Local Government Act, 1960-1976, that the Subiaco City Council may lease portion of Perth Suburban Lot 299 and being Lots 8 and 16 on Plan 995 to the Shenton Park Kindergarten for a period of 7 years without calling public tenders.

R. C. PAUST,
Secretary for Local Government.

LOCAL GOVERNMENT ACT, 1960-1976.

Shire of Busselton.

Lease of Land.

Department of Local Government,
Perth, 3rd December, 1976.

L.G. BN-4-4.

IT is hereby notified for public information that His Excellency the Governor has directed, under the provisions of section 267 (3) of the Local Government Act, 1960-1976, that the Busselton Shire Council may lease portion of Lot 20, Vasse Highway to the Busselton Football Club Inc. for a period of 21 years by private treaty.

R. C. PAUST,
Secretary for Local Government.

LOCAL GOVERNMENT ACT, 1960-1976.

Shire of Mandurah.

Lease of Land.

Department of Local Government,
Perth, 3rd December, 1976.

L.G. MH-4-4.

IT is hereby notified for public information that His Excellency the Governor has directed, under the provisions of section 267 (3) of the Local Government Act, 1960-1976, that the Mandurah Shire Council may lease portion of Lot 162 on Plan 2086 and being the whole of the land contained in Certificate of Title Volume 1190, Folio 367 to the Greyhound Racing Control Board for a period of 21 years without calling public tenders.

R. C. PAUST,
Secretary for Local Government.

LOCAL GOVERNMENT ACT, 1960-1976.

Shire of Quairading.

Lease of Land.

Department of Local Government,
Perth, 3rd December, 1976.

L.G. Q-4-4.

IT is hereby notified for public information that His Excellency the Governor has directed, under the provisions of section 267 of the Local Government Act, 1960-1976, that the Quairading Shire Council may lease part of Lot 2 being part of Lot 60, Jennaberring Road, Quairading, to the Quairading Retirement Village Inc. for a period of 21 years without calling public tenders.

R. C. PAUST,
Secretary for Local Government.

LOCAL GOVERNMENT ACT, 1960-1976.

City of Stirling.

Transfer of Land.

Department of Local Government,
Perth, 3rd December, 1976.

L.G. ST-4-6.

IT is hereby notified for public information that His Excellency the Governor has directed, under the provisions of section 266 of the Local Government Act, 1960-1976, that portion of Lot 13, including portions of the Private Street, on Plan 8333, being part of the land comprised in Certificate of Title Volume 103 Folio 10A may be transferred by the Stirling City Council to Rigil Kent Pty. Ltd., Totmor Pty. Ltd., M. & T. M. Bevilacqua and D. H. Wallace.

R. C. PAUST,
Secretary for Local Government.

LOCAL GOVERNMENT ACT, 1960-1976.

Shire of Belmont.

Transfer of Land.

Department of Local Government,
Perth, 3rd December, 1976.

L.G. BL-4-6A.

IT is hereby notified for public information that His Excellency the Governor has directed, under the provisions of section 266 of the Local Government Act, 1960-1976, that the Belmont Shire Council may transfer Lot 36, Robinson Avenue, Belmont, being the whole of the land comprised in Certificate of Title Volume 1356 Folio 374 to the Crown.

R. C. PAUST,
Secretary for Local Government.

LOCAL GOVERNMENT ACT, 1960-1976.

Shire of Cunderdin.

Transfer of Land.

Department of Local Government,
Perth, 3rd December, 1976.

L.G. CD-4-6A.

IT is hereby notified for public information that His Excellency the Governor has directed, under the provisions of section 266 of the Local Government Act, 1960-1976, that the Cunderdin Shire Council may transfer portion of Lot 18, Gabbedy Street, Meckering, being part of the land contained in Certificate of Title Volume 450, Folio 193A to the Meckering Farmers Co-op.

R. C. PAUST,
Secretary for Local Government.

LOCAL GOVERNMENT ACT, 1960-1976.

Shire of Dardanup.

Overdrafts.

Department of Local Government,
Perth, 3rd December, 1976.

L.G. DA-3-9.

IT is hereby notified for public information that His Excellency the Governor has approved under the provisions of section 600 of the Local Government Act, 1960-1976, of the Dardanup Shire Council obtaining an advance of \$15 000 from a bank by means of a special overdraft for the purpose of purchasing Dardanup Townsite Lots 46 and 47.

R. C. PAUST,
Secretary for Local Government.

LOCAL GOVERNMENT ACT, 1960-1976.

Town of Bassendean.

Loans.

Department of Local Government,
Perth, 3rd December, 1976.

L.G. BS-3-8.

IT is hereby notified for public information that His Excellency the Governor has approved of the construction of sewerage mains to area 7A, Eden Hill, being declared a work and undertaking for which money may be borrowed under the provisions of Part XXVI of the Local Government Act, 1960-1976, by the Bassendean Town Council.

R. C. PAUST,
Secretary for Local Government.

LOCAL GOVERNMENT ACT, 1960-1976.

Town of East Fremantle.

Loans.

Department of Local Government,
Perth, 3rd December, 1976.

L.G. EF-3-8.

IT is hereby notified for public information that His Excellency the Governor has approved of construction work at the East Fremantle Yacht Club being declared a work and undertaking for which money may be borrowed under the provisions of Part XXVI of the Local Government Act, 1960-1976, by the East Fremantle Town Council.

R. C. PAUST,
Secretary for Local Government.

LOCAL GOVERNMENT ACT, 1960-1976.

Shire of Laverton.

Loans.

Department of Local Government,
Perth, 3rd December, 1976.

L.G. LA-3-8.

IT is hereby notified for public information that His Excellency the Governor has approved of the construction of an Air Port Terminal and sealing

of the Airstrip being declared a work and undertaking for which money may be borrowed under the provisions of Part XXVI of the Local Government Act, 1960-1976, by the Laverton Shire Council.

R. C. PAUST,
Secretary for Local Government.

LOCAL GOVERNMENT ACT, 1960-1976.

Shire of Mandurah.

Loans.

Department of Local Government,
Perth, 3rd December, 1976.

L.G. MH-3-8A.

IT is hereby notified for public information that His Excellency the Governor has approved of the construction of a Greyhound Racing Venue and Sports Area at Mandurah being declared a work and undertaking for which money may be borrowed under the provisions of Part XXVI of the Local Government Act, 1960-1976, by the Mandurah Shire Council.

R. C. PAUST,
Secretary for Local Government.

LOCAL GOVERNMENT ACT, 1960-1976.

Shire of Merredin.

Loans.

Department of Local Government,
Perth, 3rd December, 1976.

L.G. MD-3-8.

IT is hereby notified for public information that His Excellency the Governor has approved of the extension and furnishing of the Merredin Golf Clubhouse situated on Reserve 23520 being declared a work and undertaking for which money may be borrowed under the provisions of Part XXVI of the Local Government Act, 1960-1976, by the Merredin Shire Council.

R. C. PAUST,
Secretary for Local Government.

LOCAL GOVERNMENT ACT, 1960-1976.

Revesting of Land in Crown.

Shire of Three Springs.

Department of Local Government,
Perth, 10th December, 1976.

L.G. TS-4-5.

APPLICATION has been made by the Three Springs Shire Council to the Minister for Local Government for a certificate, pursuant to section 596 of the Local Government Act, 1960-1976, that the encumbered land specified in the Schedule hereunder be vested in the Crown.

Any person objecting to the issue of such certificate is required to lodge particulars of his objection with the undersigned on or before the 18th day of January, 1977, in order that such objection may be placed before the Minister when he considers the application in accordance with the provisions of the Act.

Dated this 10th day of December, 1976.

R. C. PAUST,
Secretary for Local Government.

Schedule.

Richard John Donovan, of Three Springs, Stationhand, as Registered Proprietor, and the Bank of New South Wales as Mortgagee, Mortgage No. 1637/1915, Victoria Location 3961, Certificate of Title Volume 700 Folio 130.

LOCAL GOVERNMENT ACT, 1960-1976.

The Municipality of the City of Perth.

Bold Park Swimming Pool.

BY-LAW No. 79.

L.G. P-39-76.

IN pursuance of the powers in that behalf contained in the Local Government Act, 1960, the Council of the abovementioned municipality hereby records having resolved on the 19th day of July, 1976, to make and submit for confirmation by the Governor the following by-law to be numbered 79.

INTERPRETATION.

1. In this by-law unless the context otherwise requires:

"Pool premises" means the place or premises provided for the purpose of swimming by the public and known as Bold Park Swimming Pool constructed on portion of Swan Locations 1911 and 585 and being part of the land comprised in Certificate of Title Volume 401 Folio 57A.

"Pool" means any of the swimming, diving or paddling pools on the pool premises.

"Council" means the Council of the municipality of the City of Perth.

"Town Clerk" means the Town Clerk or acting Town Clerk of the City of Perth.

"Attendant" means an employee of the Council performing any duties on or in connection with the pool premises.

"Spectator" means any person admitted to the pool premises for the sole purpose of viewing the swimming or other activities conducted therein.

"Swimming coach" means any person licensed by the Council to enter the pool premises for the purpose of teaching swimming.

Words importing the masculine gender shall include the feminine gender and vice versa.

Use and Control of Pool Premises.

2. The pool premises shall be open for use of the public during such hours and periods as the Council may from time to time by resolution appoint, the Council reserving to itself the right to refuse admission to any person at any time.

3. The pool premises or any part thereof may at any time in the discretion of an attendant to whom such duty is delegated by the Council be set aside for the use of certain persons to the exclusion of others.

4. An attendant may temporarily suspend admittance to or clear the pool premises or any part thereof of any person or persons if in his opinion such action is necessary, or desirable, for any reason whatsoever.

5. No person (save the officers or invitees of the Council) shall enter the pool premises without having first paid to an attendant the proper fee or charge hereinafter prescribed.

6. Every person using the pool premises shall obey all reasonable directions of an attendant with regard to such use.

7. No person shall in any way obstruct an attendant in his control of the pool premises and of persons therein.

8. It shall be the duty of any attendant (who is hereby so empowered and directed) to refuse admission to or remove or cause to be removed from the pool premises any person who, in his opinion, is guilty of a breach of any of the provisions of this by-law or who by his past or present conduct is deemed undesirable and any such person shall upon the request of the attendant to withdraw from the pool premises quietly and peaceably do so as soon as possible.

9. Any person who has been refused admission to the pool premises or who feels aggrieved by the action of an attendant may appeal to the Council by letter addressed to the Town Clerk against such action and the Council may give such direction in the matter as is thought fit provided that such right of appeal shall not confer any right of action for damages or other remedy against an attendant or the Council arising out of such refusal of admission or such action.

10. No person shall enter or depart from any part of the pool premises except by means of the respective entrances or exits set apart for such purposes.

11. No male above the age of four years shall enter upon any part of the pool premises set apart for exclusive use of females and no female above that age shall enter upon any part of the pool premises set apart for the exclusive use of males.

12. No person shall enter or attempt to enter any bathroom or cubicle that is already occupied without the consent of the occupier.

13. No person shall dress or undress or remove any part of his bathing costume except in a dressing shed or enclosure provided for that purpose.

14. No person shall use any pool or appear in public unless properly attired in a costume so as to preserve public decency and shall so cover the body as to prevent indecent exposure. Any person who in the opinion of an attendant commits a breach of this clause may be required by an attendant to resume ordinary clothing and such person shall forthwith comply with such requirement.

15. No person shall enter or be in the pool premises while in an intoxicated condition.

16. No person shall take into the pool premises or have in his possession therein any intoxicating liquor.

17. No person affected or appearing to an attendant to be affected or suffering from any infectious, contagious or offensive disease or skin complaint shall remain in or use any dressing room or shall enter or remain in any pool.

18. No person shall bring into or deposit any filth or rubbish in or on the pool premises.

19. No person shall eat in or take into any part of the pool premises any food, drinks or confectionery of any kind whatsoever provided that food, drinks or confectionery in other than glass containers may be taken into the spectators' gallery.

20. No person shall smoke tobacco or any other substance in or about any pool or concourse or in any portion of the pool premises where public notices direct that smoking is not permitted in that portion.

21. No person shall disfigure or write upon any part of the pool premises.

22. No person shall behave in an unseemly, improper, disorderly or riotous manner, swear or use any indecent obscene or abusive language or gamble or misconduct himself in the pool premises.

23. No person shall climb up or on any fence, wall, partition or roof of the pool premises.

24. No person shall waste or wastefully use fresh water in the pool premises.

25. No person shall spit in the pool premises or commit any nuisance therein.

26. No person shall damage or interfere with or use improperly any part of the pool premises or the furniture or fittings therein.

27. No person shall in any way annoy or interfere with any other person in the pool premises.

28. Dogs shall not be allowed or permitted in or upon any part of the pool premises and no person shall cause or permit any dog or other animal belonging to that person or under his control to enter or remain in or upon any part of the pool premises.

29. No person shall approach or enter any pool until he shall have thoroughly cleansed and washed himself in one of the showers and an attendant may prohibit any person approaching or entering or remaining in any pool who in his opinion has neglected so to do or is in his opinion otherwise dirty or unfit to use a pool.

30. No person shall—

- (a) use soap in any part of the pool premises other than in the shower baths or toilet facilities;
- (b) use any detergent or any substance, oil or preparation whilst he is in any pool if in the opinion of an attendant the water may thereby be discoloured, contaminated or rendered turbid or in any way unfit;
- (c) foul or pollute the water in any shower or pool;
- (d) bring into any part of the pool premises or place thereon any chemical substance, liquid or powder;
- (e) wilfully soil or defile or damage any towel, bathing costume or other property of the Council;
- (f) wilfully or negligently break, injure, damage, destroy or tamper with any equipment, locker, key, or other property of the Council.

Charges.

31. Subject to the provisions of By-law No. 34 of the City of Perth, the following shall be the sums to be paid for admission to the pool premises and the use of the pool and the requisites supplied therein:—

Persons 15 years of age or above—40 cents.

Children under 15 years of age—20 cents.

Persons under instruction with an authorised swimming teacher in attendance or under the control of a licensed swimming coach—

	cents.
15 years of age or above—each	20
Under 15 years of age—each	10
Use of towel	20
Use of costume	50
Hire of locker	10
Charge for custody of lost property	10

32. A person shall not pay, nor shall any attendant or other officer or servant of the Council receive any fee for admission to or for the use of any facility in the pool premises, except upon such person being permitted to pass through a turnstile which automatically registers such admission or except in exchange for a printed ticket bearing the name of the Council or in exchange for a ticket issued from a cash register of the Council.

Costumes, Etc.

33. Every person who hires a costume, towel or other property of the Council shall before leaving the pool premises return such costume, towel or other property to an attendant or person appointed by an attendant to receive the same.

34. (a) Every person who hires any towel, costume or other property of the Council shall pay a deposit in respect of each item according to the scale which may from time to time be determined by resolution of the Council but until so determined the scale for the following items shall be:—

	\$
For a towel	1.00
For a costume	3.00
For a locker key	0.10

(b) If any item so hired is returned in good order and condition, the deposit paid in respect thereof shall be refunded to the person returning that item but if any item is not returned or is returned in a damaged condition then,

without prejudice to any other remedies the Council may have, the whole of the deposit or such part thereof as an attendant decides shall be forfeited to the Council.

35. Every person who uses his own costume or towel shall when leaving the pool premises produce such costume or towel for inspection by an attendant.

Coaching.

36. (i) No person shall for reward teach, coach or train any other person in any pool unless with the prior written permission of the Council.

(ii) The Council may grant such permission subject to such conditions as it thinks fit and may at any time withdraw such permission.

Depositing of Articles and Lost Property.

37. Any person may deposit with an attendant any article for safe keeping subject to the following terms and conditions and any person making any deposit shall be bound by those terms and conditions:—

(i) If any article deposited be damaged, destroyed, lost or stolen neither the Council nor any officer, employee (including attendants) or agent of the Council shall be in any way responsible for any such damage, destruction, loss or theft, howsoever occurring.

(ii) Upon production to an attendant of a receipt or token given in respect of any article deposited the article may be handed to the person producing the receipt or token without proof that such person is the person to whom such receipt or token was issued and neither the Council nor any officer, employee (including attendants) or agent of the Council shall be liable for any loss or damage arising from the delivery of an article to the person producing the receipt or token relating to that article.

(iii) If any article deposited is not reclaimed within three (3) months from the date of the deposit the Council or some person duly authorised in that behalf by the Council may sell or otherwise dispose of the same and shall be under no liability either to the owner or depositor thereof by reason of such sale or disposal and the proceeds of sale shall be applied as the Council sees fit.

38. (i) There shall be kept by an attendant a book (hereinafter referred to as the Lost Property Register).

(ii) Any person who finds any article which has been left on the pool premises shall forthwith deliver it to an attendant.

(iii) Upon receipt of such article the attendant shall forthwith take charge thereof and enter or cause to be entered in the Lost Property Register a description of the article, the time and date of its receipt and the name of the finder.

(iv) An attendant may deliver to a person apparently the owner thereof any article, particulars of which have been entered in the Lost Property Register upon receiving satisfactory proof of ownership and on payment of the prescribed fee (if any) and upon such delivery such person shall by way of acknowledging receipt of the said article sign his name in the Lost Property Register and add his address.

(v) In the interpretation of this clause the word "article" includes money.

39. Every Monday an attendant shall report to the Town Clerk details of—

(a) all money and articles found on the pool premises and handed to an attendant;

(b) all money and articles claimed and returned to persons claiming to be the owners thereof. The attendant shall at the same time hand to the Town Clerk all unclaimed money and articles found on the pool premises.

40. Neither the Council nor any officer or employee of the Council shall be in any way responsible for any article lost by or stolen from any person whilst on the pool premises or for any article damaged or destroyed while in, on or about the pool premises.

41. No ticket, token, licence or receipt issued as provided by this by-law shall be transferable and no person other than the person to whom it was originally issued shall enjoy any benefit therefrom or any privileges thereunder.

42. Any person committing a breach of or an offence against any of the provisions of this by-law shall for every such breach or offence be liable to a penalty not exceeding forty dollars.

Dated the 23rd day of September, 1976.

The Common Seal of the City of Perth was
hereunto affixed in the presence of—

[L.S.]

E. H. LEE-STEERE,
Lord Mayor.

G. O. EDWARDS,
Town Clerk.

Recommended—

E. C. RUSHTON,
Minister for Local Government.

Approved by His Excellency the Governor in Executive Council this 2nd day of December, 1976.

J. E. A. PRITCHARD,
Clerk of the Council.

LOCAL GOVERNMENT ACT, 1960-1976.
The Municipality of the City of Stirling.
By-Laws Relating to New Street Alignment.

L.G. ST-7-5c.

IN pursuance of the powers conferred upon it by the abovementioned Act and of all other powers enabling it, the Council of the abovementioned Municipality hereby records having resolved on the 21st day of April, 1976 to make and submit for confirmation by the Governor the following By-law:—

The By-laws of the City of Stirling published in the *Government Gazette* of the 12th May, 1971, and amended from time to time, are hereby amended in the following manner—

"The First Schedule is altered by the addition at the end thereof of the map hereunder prescribing a new street alignment for Lots 186, 209 and 208 Main Street, Nollamara."

Dated the 21st day of April, 1976.

The Common Seal of the City of Stirling was hereunto affixed by authority of a resolution of the Council in the presence of—

[L.S.]

G. A. VENVILLE,
Mayor.

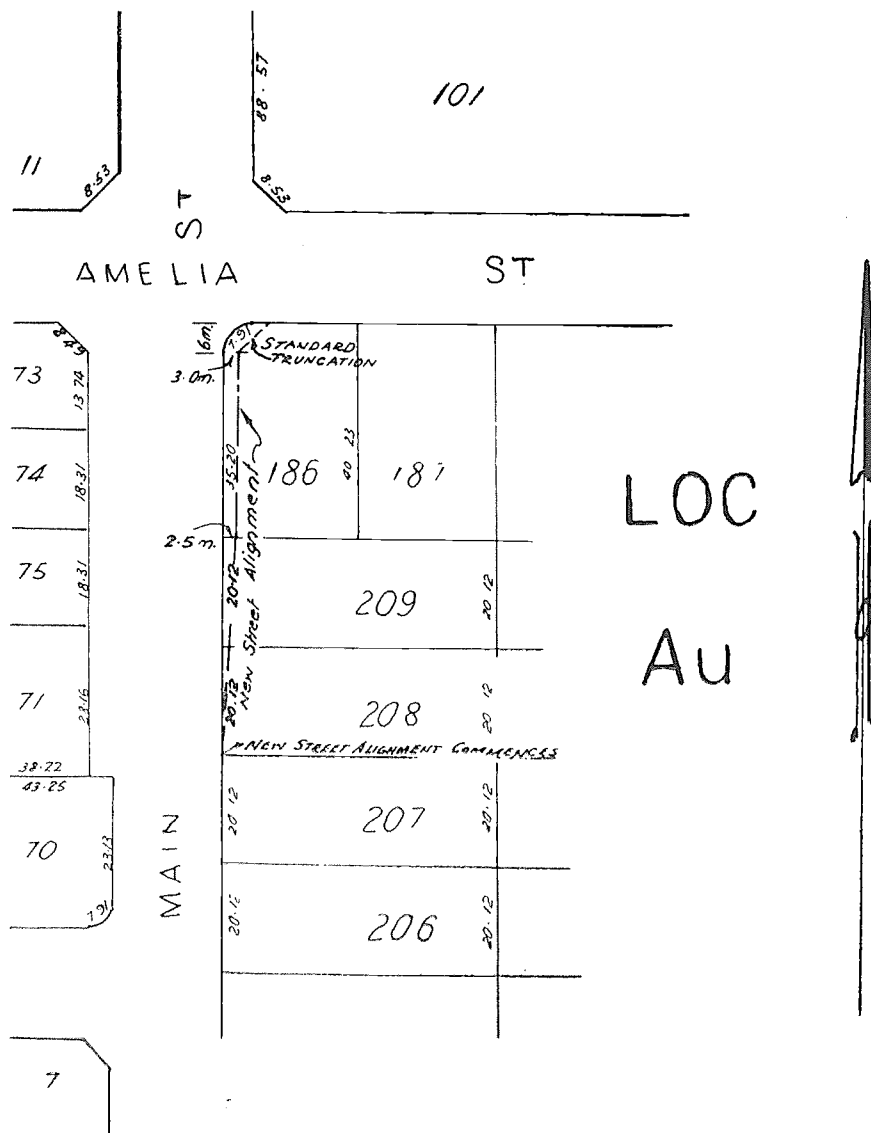
L. A. EASTON,
Town Clerk.

Recommended—

E. C. RUSHTON,
Minister for Local Government.

Approved by His Excellency the Governor in Executive Council this 2nd day of December, 1976.

J. E. A. PRITCHARD,
Clerk of the Council.



LOCAL GOVERNMENT ACT, 1960-1976.

Municipality of the Town of Albany.

By-Laws Relating to Fencing—No. 24.

L.G. A-7-25.

IN pursuance of the powers conferred upon it by the abovementioned Act and all other powers enabling it, the Council of the abovenamed Municipality hereby records having resolved on the 22nd day of September, 1975, to make and submit for confirmation by the Governor the following amendments to the abovementioned by-laws as published in the *Government Gazette* of the 19th July, 1974.

After By-law 15 add a new By-law as follows:—

16. Front fences over 900 mm—

- (a) Any person wishing to erect a fence higher than 900 mm to the frontage of a lot shall apply to the Council in writing with a drawing indicating the extent of the fence and materials to be used.
- (b) The Council may permit the erection of a fence on a front boundary to a height of 1 800 mm, provided:
 - (i) materials used are approved by the Council;
 - (ii) the total length of the fence constructed on the boundary shall not exceed 75% of the total length of the fence to be erected (excluding gates) and the remaining 25% shall be erected at a minimum distance of 450 mm from the front boundary;
 - (iii) splayed lines of sight with 2 000 mm dimensions along the frontage and 3 000 mm deep are provided on both sides of every driveway; and
 - (iv) By-law 5 is complied with.

Schedule "B"—delete the first paragraph of Clause 1 (d) of this Schedule entirely and substitute the following:—

(d) Sheets to be capped with galvanised iron or asbestos mould cap.

After Clause 1 (d) add a new Clause as follows:—

- 2. (a) Corner and gate posts shall be constructed of galvanised iron piping having an internal diameter of not less than 50 mm and shall have caps to tops and set into concrete blocks having a depth of not less than 600 mm and sides of a width of not less than 230 mm.

The remaining paragraphs following Clause 2 (a) shall be designated as sub-clause (b), (c), (d), (e), (f), and (g) respectively.

Dated this 18th day of June, 1976.

The Common Seal of the Town of Albany
was affixed hereto in the presence of—

H. J. SMITH,
Town Clerk.

F. R. BRAND,
Mayor.

[L.S.]

Recommended—

E. C. RUSHTON,
Minister for Local Government.

Approved by His Excellency the Governor in Executive Council this 2nd day of December, 1976.

J. E. A. PRITCHARD,
Clerk of the Council.

LOCAL GOVERNMENT ACT, 1960-1976.

The Municipality of the Town of Bassendean.

By-laws Relating to Zoning.

L.G. BS-7-23 Vol. 2.

IN pursuance of the powers conferred upon it by the abovementioned Act and of all other powers enabling it, the Council of the abovementioned Municipality hereby records having resolved on the 23rd day of August, 1976, to make and submit for confirmation by the Governor a by-law to amend the by-laws relating to zoning as follows:—

Ninth Schedule.

General Residential Zone.

ADD

Lot 705 Ivanhoe Street—Class 4 Group housing for maximum of 5 units.

Lot 586 Cothill Court—Class 4 Group housing for maximum of 4 units.

Lot 588 Cothill Court—Class 4 Group housing for maximum of 6 units.

- Lot 741 Ivanhoe Street—Class 4 Group housing for maximum of 13 units.
 Lot 666 Walkington Way—Class 4 Group housing for maximum of 6 units.
 Lot 432 Charlbury Way—Class 4 Group housing for maximum of 8 units.
 Lot 443 Jubilee Place—Class 4 Group housing for maximum of 14 units.

Dated the 23rd day of August, 1976.

The Common Seal of the Town of Bassendean
 was hereunto affixed by authority of a
 resolution of the Council in the presence
 of—

[L.S.]

J. G. PATERSON,
 Mayor.

C. McCREED,
 Town Clerk.

Recommended—

E. C. RUSHTON,
 Minister for Local Government.

Approved by His Excellency the Governor in Executive Council this 2nd day
 of December, 1976.

J. E. A. PRITCHARD,
 Clerk of the Council.

LOCAL GOVERNMENT ACT, 1960-1976.

Municipality of the Town of Bunbury.

By-law relating to Parks and Reserves.

L.G. BY-7-23.

IN pursuance of the powers conferred on it by the abovementioned Act, the Council of the abovementioned Municipality hereby records having resolved on the 14th day of June, 1976 to amend the By-laws relating to Parks and Public Reserves as published in the *Government Gazette* of 16th March, 1967, by adding the following:—

By-law 1 "Inspector" The definition of "Inspector" to be deleted and the following substituted:—

"Inspector"—Inspector shall mean and include any parking Inspector and any other Inspector in the employ of the Council, and shall also include any Honorary Inspector appointed by the Council, Members of the Police Force or Road Traffic Patrol, to assist the Council to maintain a due observation of the By-laws of the Town of Bunbury.

Where a By-law or sub By-law reads Police Officer this includes Road Traffic Patrolman.

Dated this 3rd day of November, 1976.

The Common Seal of the Town of Bunbury was
 hereunto affixed in the presence of—

[L.S.]

P. J. USHER, J.P.
 Mayor.

W. J. CARMODY,
 Town Clerk.

Recommended—

E. C. RUSHTON,
 Minister for Local Government.

Approved by His Excellency the Governor in Executive Council this 2nd day
 of December, 1976.

J. E. A. PRITCHARD,
 Clerk of the Council.

LOCAL GOVERNMENT ACT, 1960-1976.

The Municipality of the Town of Geraldton.

By-laws Relating to Parking Facilities.

L.G. G-7-36

IN pursuance of the powers conferred upon it by the abovementioned Act and all other powers enabling it the Council of the Municipality of the Town of Geraldton hereby records having resolved on the 24th day of March, 1976, to make and submit for confirmation by the Governor By-laws to amend Council By-laws relating to Parking Facilities as published in the *Government Gazette* of December 14th, 1973 and amended from time to time.

The By-laws are further amended as follows—

1. Add to By-law 17 (1) after subclause (iii):—

- or
- (iv) In any case, a fee of Four Dollars (\$4) per calendar month has been paid and a receipt obtained in or to the effect of the Fifth Schedule of this By-law.

2. After By-law 20 insert:—
 20A. No person shall display or permit to be displayed a monthly parking ticket issued in respect of a specified Parking Station in any vehicle in any Parking Station other than that specified on the ticket.
 20B. No person shall display or permit to be displayed a monthly parking ticket in respect of a specified vehicle registration number other than in the vehicle bearing that registration number.
3. After By-Law 23 insert:—
 23A. The driver of a vehicle in a Parking Station in respect of which a monthly ticket has been obtained in accordance with By-Law 17 of these By-Laws, shall place such ticket inside his vehicle and ensure that such ticket remains in such a position that the whole of the information printed on the ticket shall be clearly visible and readable by any inspector requiring to examine the ticket from outside the vehicle. If any inspector requiring to examine such ticket from outside the vehicle in such a parking station is unable to see any such ticket or the same is in such a position that he is unable to read any portion of the information printed thereon the driver of such vehicle shall be guilty of an offence. In issuing a monthly ticket the Council accepts no responsibility for ensuring that a parking space will be available.
4. Add the Fifth Schedule:—

Fifth Schedule.

Clause 17 (1) (iv).

Received the Amount printed

J. F. CAMERON, Town Clerk.

Local Government Act, 1960, and Amendments.

Town of Geraldton.

This ticket when printed to acknowledge receipt of the relevant fee authorises the parking of vehicle Registration No. in Parking Station No. for any period of hours of operation prescribed in the Town of Geraldton By-Laws Relating to Parking Facilities on any day during the month of19.....

J. F. CAMERON,
Town Clerk.

See instruction on reverse side.

(REVERSE)

Instruction to Ticket Holder.

1. This ticket is applicable to only the vehicle and Parking Station mentioned on the face hereof. It does not authorise parking in a metered space.
2. This ticket must be displayed inside the vehicle so that it is clearly readable by an inspector outside the vehicle. The ticket must remain so displayed at all times while it is parked. An offence is committed if it is not so displayed.
3. Council accepts no responsibility for ensuring that a parking space is available for the vehicle mentioned on the face hereof.

Dated this 29th day of October, 1976.

The Common Seal of the Municipality of the
Town of Geraldton was hereunto affixed
in the presence of—

C. W. MILDWATERS, J.P.,
Mayor.

[L.S.]

J. F. CAMERON,
Town Clerk.

Recommended—

E. C. RUSHTON,
Minister for Local Government.

Approved by His Excellency the Governor in Executive Council on the 2nd day of December, 1976.

J. E. A. PRITCHARD,
Clerk of the Council.

LOCAL GOVERNMENT ACT, 1960-1976.

The Municipality of the Shire of Armadale-Kelmscott.

By-Laws for the Keeping of Dogs for Breeding Purposes and for Reward.

L.G. AK-7-14.

IN pursuance of the powers conferred upon it by the abovementioned Act and all other powers enabling it; the Council of the abovementioned Municipality hereby records having resolved on the 2nd day of March, 1976, to make and submit for confirmation by the Governor the following amendments to the By-laws for the Keeping of Dogs for Breeding Purposes and for Reward as published in the *Government Gazette* dated 7th June, 1972 and amended in the *Government Gazette* dated 3rd August, 1973.

That the By-laws be amended as under:—

1. Title of the By-laws—That the by-laws now be referred to as "By-laws for the Keeping of Dogs for Breeding Purposes and or for Reward."
2. By-law 1, line 3—Insert the word "or" after the word "and".
3. By-law 2, line 2—Insert the word "or" after the word "and".
4. By-law 3, line 2—Insert the word "or" after the word "and".
5. By-law 4, line 3—Delete the words "one half mile" and insert in lieu thereof the words "three kilometres".
6. By-law 5, line 1—Delete the words "two or more" and insert in lieu thereof the words "more than two".
7. By-law 5, line 2—Insert the word "and" after the word "purposes".
8. Schedule "A" heading—Insert the word "or" after the word "and".
9. Schedule "A" Line 6 of Application—Insert the word "or" after the word "and".

Dated this 2nd day of November, 1976.

The Common Seal of the Shire of Armadale-Kelmscott was hereunto affixed in the presence of:

[L.S.]

S. V. PRIES,
President.

A. E. RASMUSSEN,
Shire Clerk.

Recommended—

E. C. RUSHTON,
Minister for Local Government.

Approved by His Excellency the Governor in Executive Council this 2nd day of December, 1976.

J. E. A. PRITCHARD,
Clerk of the Council.

LOCAL GOVERNMENT ACT, 1960-1976.

The Municipality of the Shire of Dandaragan.

By-Laws Relating to the Control and Management of Halls.

LG. DN-7-21.

IN pursuance of the powers conferred upon it by the abovementioned Act and of all other powers enabling it the Council of the abovementioned Municipality hereby records having resolved on the Eighth day of July, 1976 to make and submit for confirmation by the Governor the following amendments to By-Laws:—

Delete all that portion of the By-Laws under the heading "Schedule of Charges" and replace in lieu the following:—

Dandaragan Hall

Main Hall—Day—\$10.00; Night—\$20.00.

C.W.A. Room—Day—\$1.00; Night—\$2.00.

Functions authorised by Council—\$3.00.

Badgingarra Hall

Main Hall—Day—\$4.00; Night—\$8.00.

Supper Room—Day—\$1.00; Night—\$2.00.

Main Hall and Supper Room—Day—\$5.00; Night—\$10.00.

Functions authorised by Council—\$3.00.

Jurien Hall

Main Hall—Day—\$10.00; Night—\$20.00.

Functions authorised by Council—\$3.00.

All halls, all hirings after midnight additional \$2.00 per hour.

All halls, Church Services—No Charge.

Dated this 1st day of September, 1976.

The Common Seal of the Municipality was hereto affixed in the presence of—

[L.S.]

K. G. TOPHAM, J.P.,
Shire President.

I. W. STUBBS,
Shire Clerk.

Recommended—

E. C. RUSHTON,
Minister for Local Government.

Approved by His Excellency the Governor in Executive Council this 2nd day of December, 1976.

J. E. A. PRITCHARD,
Clerk of the Council.

LOCAL GOVERNMENT ACT, 1960-1976.

The Municipality of the Shire of Exmouth.

By-Law Relating to the Control and Usage of Learmonth Jetty.

L.G. Ex. 7-24.

IN pursuance of the powers conferred upon it by the above Act and all other powers enabling it, the Council of the abovementioned Municipality hereby records having resolved on the seventh day of September, 1976, to make and submit, for confirmation by the Governor the following amendment to the above mentioned By-Laws.

Amend Clause 12 Subclause (a) by deleting 2 ft. 6 in. in the second last line and substituting one metre.

Amend Clause 24, Berthage Dues for small vessels, by deleting Subclauses (a) to (e) inclusive and substituting the following:—

- (a) Fishing vessels not exceeding 50 gross tonnes \$15 per week.
- (b) Fishing vessels not exceeding 100 gross tonnes when taking stores only \$5 per day of 24 hours or part thereof.
- (c) Launches for public hire \$50 per annum payable half yearly in advance.
- (d) Tugs and dredges \$100 per annum payable half yearly in advance.
- (e) Barges \$100 per annum payable half yearly in advance.

Amend Clause 25 by deleting the whole of the clause and substituting the following:—

25. Wharfage Dues: Wharfage rates as follows shall be paid in respect of all cargo landed or shipped from the jetty and all water and fuel oils dispensed over the jetty.

- (a) General cargo \$2.50 per tonne.
- (b) Fishing vessels discharging fish or other sea products \$1.50 per tonne.
- (c) Water taken by any vessel from the Council supply 30 cents per 500 litres.
- (d) All fuel oils dispensed over the jetty 1 cent per 4.5 litres.

The Common Seal of the Municipality of the Shire of Exmouth was hereto affixed on the seventh day of September, 1976, in the presence of—

A. T. WALTERS,
Commissioner.

[L.S.]

K. J. GRAHAM,
Shire Clerk.

Recommended—

E. C. RUSHTON,
Minister for Local Government.

Approved by His Excellency the Governor in Executive Council this 2nd day of December, 1976.

J. E. A. PRITCHARD,
Clerk of the Council.

LOCAL GOVERNMENT ACT, 1960-1976.

The Municipality of the Shire of Kalamunda.

Adoption of Draft Model By-laws Relating to Parking Facilities.

L.G. KM-7-10.

IN pursuance of the powers conferred upon it by the abovementioned Act the Council of the abovementioned Municipality hereby records having resolved on the Fourteenth day of October 1975 to adopt such of the draft Model By-laws published in the *Government Gazette*s of the 31st December 1969, 13th April 1970, 7th November 1972 and 21st June 1974 with such alterations as are here set out:—

Draft Model By-laws
(Parking Facilities) No. 19

With the following alterations:—

By law 2

- (a) In the definition of "Council" the words "the Shire of Kalamunda" are added after the words "Municipality of"
- (b) In the definition of "Municipality" the words "the Shire of Kalamunda" are added after the word "of".
- (c) The following definition is added after the definition "street" that is to say—
"taxi" means a taxi-car within the meaning of section 5 of the Road Traffic Act 1974.

By-law 4

Paragraph (d) is deleted and the following paragraphs are inserted in lieu thereof—

- (d) taxis
- (e) all other vehicles not otherwise classified.

- By-law 9 The words "the Second Schedule" in the second line are deleted and the words "a notice on the parking meter or in a notice adjacent to the metered space" are substituted.
- By-law 10 The words "the Second Schedule" in the third line are deleted and the words "a notice on the parking meter or in a notice adjacent to the metered space" are substituted.
- By-law 11 The words "the Second Schedule" in the second and third lines are deleted and the words "a notice on the parking meter or in a notice adjacent to the metered space" are substituted.
- First Schedule The following words are inserted—
 "The whole of the District of the Municipality with the exception of—
 (a) All declared highways and main roads.
 (b) The approach and departure prohibition areas of all existing and future traffic control signal installations; and
 (c) Prohibition areas applicable to all existing and future bridges and subways.
 (d) Any road which may, from time to time, come under the control of the Commissioner of Main Roads.
- Fourth Schedule Form 1 (a) The words "City/Town/" in the first line are deleted.
 (b) The word "Kalamunda" is inserted after the words "Shire of" in the first line.
 (c) The words "City/Town/" in the seventh line are deleted.
 (d) The word "Kalamunda" is added after the words "Shire of" in the seventh line.
 (e) The words "Canning Road Kalamunda" are inserted after the word "Offices" in the thirteenth line.
- Fourth Schedule Form 2. (a) The words "City/Town" in the first line are deleted.
 (b) The word "Kalamunda" is added after the words "Shire of" in the first line.
 (c) The words "Canning Road Kalamunda" are added after the words "Municipal Office" in the second line.
 (d) The words "City/Town/" in the tenth line are deleted.
 (e) The word "Kalamunda" is added after the words "Shire of" in the tenth line.
 (f) The word "Town/" in the twenty-first line is deleted.
 (g) The passage "Town/Shire Clerk of the City/Town/Shire of . . ." in the twenty-seventh line is deleted and the passage "Shire Clerk of the Shire of Kalamunda" is substituted.
 (h) The words "Canning Road Kalamunda" are added before the word "between" in the twenty-ninth line.
 (i) The figures "9.00" are added after the word "of" in the twenty-ninth line.
 (j) The figures "5.00" are added after the word "and" in the thirtieth line.
 (k) The word "Town/" in the thirty-fourth line is deleted.
- Fourth Schedule Form 3. (a) The words "City/Town/" in the ninth line are deleted.
 (b) The word "Kalamunda" is added after the words "Shire of" in the ninth line.
 (c) The word "Town/" in the sixteenth line is deleted.
 (d) The words "City/Town/" in the seventeenth line are deleted.
 (e) The word "Kalamunda" is added after words "Shire of" in the seventeenth line.

Dated the 11th day of June, 1976.

The Common Seal of Shire of Kalamunda was hereunto affixed by authority of a resolution of the Council in the presence of:—

S. P. WILLMOTT,
President.

L. F. O'MEARA,
Shire Clerk.

Recommended—

E. C. RUSHTON,
Minister for Local Government.

Approved by His Excellency the Governor in Executive Council the 2nd day of December, 1976.

J. E. A. PRITCHARD,
Clerk of the Council.

LOCAL GOVERNMENT ACT, 1960-1976.

The Municipality of the Shire of Moora.

General By-Laws—That portion dealing with the charges for use of Council's Sports Ovals.

L.G. M-7-18.

THE By-laws of the Shire of Moora published in the *Government Gazette* of 1st December 1933, pages 1851-9 inclusive and subsequently amended from time to time, is hereby amended in the following manner:—

By-law 68a is amended as under—

Schedule of Charges.

Delete lines 20 to 29 inclusive listing charges for Watheroo, Miling and Bindi Bindi Recreation Grounds and insert in lieu thereof the following charges:—

Recreation Reserve No. 16261, Watheroo Lot 43.			
Australian Rules Football—A and B Grade Matches—	\$		
per match	9.00
Cricket—per day	2.00
Miling Recreation Ground being all that land in Certificate of Title Volume 1053, folio 994, Volume 1046, folio 348 and comprising part of Lot M1643			
Australian Rules Football—per match	4.00
Cricket—per day	2.00
Bindi Bindi Recreation Ground being all that land in Certificate of Title Volume 1073, folio 327 and comprising portion of Melbourne Location 932			
Australian Rules Football—per match	4.00
Cricket—per day	2.00

Dated this 18th day of August, 1976.

The Common Seal of the Shire of Moora was hereunto affixed by authority of a resolution of the Council in the presence of—

[L.S.]

A. S. CRANE, J.P.,
President.

W. O. BRYDEN,
Shire Clerk.

Recommended—

E. C. RUSHTON,
Minister for Local Government.

Approved by His Excellency the Governor in Executive Council this 2nd day of December, 1976.

J. E. A. PRITCHARD,
Clerk of the Council.

LOCAL GOVERNMENT ACT, 1960-1976.

The Municipality of the Shire of Swan.

By-Laws relating to Depositing and Removal of Refuse, Rubbish, Litter and Disused Materials.

L.G. SW-7-22.

IN pursuance of the powers conferred upon it by the abovementioned Act and of all the powers enabling, the Council of the Shire of Swan hereby records having resolved to revoke its by-laws relating to Depositing and Removal of Refuse, Rubbish, Litter and Disused Materials as published in the *Government Gazette* of the 7th August, 1963 page 2302 and have now resolved to submit for confirmation by the Governor the following by-laws:—

1. In these By-laws—

“Council” means the Swan Shire Council;
“District” means the Shire of Swan Municipal District.

2. If there is—

- (a) on any vacant land within the district any trees, scrub, undergrowth or rubbish; or
- (b) on any land within the district any refuse, rubbish or disused material whether of the same kind, or a different kind from that here specified, which in the opinion of the Council is likely to affect adversely the value of the adjoining property or the health, comfort or convenience of the inhabitants thereof;

the Council may cause a notice under the hand of the Shire Clerk to be served on the owner or occupier of such land requiring him, within the time specified in such notice to clear the land of such trees, scrub, undergrowth, or remove such refuse, rubbish or disused material from such land.

3. Every owner or occupier of land upon whom a notice is served under By-law 2 of these by-laws, shall comply with such notice within the time therein specified and any owner or occupier of land who fails to comply with the terms of the notice so served shall be guilty of an offence.
4. Where the owner or occupier does not clear the land of such trees, scrub, undergrowth, or remove such refuse, rubbish or disused material as required by the notice given by the Council, the Council is authorised without payment of any compensation in respect thereof to remove it and dispose of it at the expense of and recover in a court of competent jurisdiction, the amount of the expenses from the owner or occupier to whom the notice was given.
5. Any person who shall commit a breach of any of these by-laws shall be liable to—
 - (a) a maximum penalty of two hundred dollars (\$200); and
 - (b) a maximum daily penalty during the breach of twenty dollars (\$20) per day.

Dated this 20th day of July, 1976.

The Common Seal of the Shire of Swan was
hereto affixed pursuant to resolution of the
Council in the presence of—

L. D. MARSHALL,
President.

[L.S.]

FRANK L. GAWNED,
Shire Clerk.

Recommended—

E. C. RUSHTON,
Minister for Local Government.

Approved by His Excellency the Governor in Executive Council this 2nd day of
December, 1976.

J. E. A. PRITCHARD,
Clerk of the Council.

CEMETERIES ACT, 1897-1972.

The Municipality of the Shire of Wandering.
By-Laws Relating to the Wandering Cemetery.

L.G. 1/54.

IN pursuance of the powers conferred upon it by the abovementioned Act and of all other powers enabling it, the Council of the abovementioned Municipality hereby records having resolved on the 14th day of October 1976, to make and submit for confirmation by the Governor the following by-laws.

The by-laws of the Wandering Cemetery as published in the *Government Gazette* of the 1st day of November 1940 as amended are further amended by deleting Schedule "A" and substituting the following:—

Schedule "A" Wandering Public Cemetery Scale of Fees and Charges Payable to the Trustees of the Wandering Public Cemetery.

1. On application for an "Order for Burial" the following fees shall be payable in advance:—

(a) In Open Ground—	\$
For interment in grave 1.8 m deep	50.00
For interment of any child under 7 years of age in grave 1.4 m deep	25.00
For interment of any stillborn child in ground set apart for such purpose	12.00
(b) In Private Ground including the issue of a "Right of Burial":—	
Ordinary land 2.4 m x 1.2 m where directed	4.20
Ordinary land for grave 2.4 m x 2.4 m where directed	8.40
Ordinary land for grave (extra) 2.4 m x 0.61 m where directed	2.10
For interment in grave 1.8 m deep	50.00
For interment of any child under the age of 7 years in grave 1.4 m deep	25.00
If graves are required to be sunk deeper than 1.6 m the following additional charges shall be made:—	
For first additional metre	2.10
For second additional metre	4.20
For third additional metre	8.40
And so in proportion for each additional metre.	
(c) Re-opening of any ordinary grave—	
For each interment	50.00
For each interment of a child under the age of 7 years	25.00
For each interment of a stillborn child	12.00

(d) Re-opening of a brick grave	14.70
(e) Re-opening a vault—according to work required from	12.60
(f) Extra charges—	
For each interment in open ground without due notice	1.00
Private ground (without due notice)	2.00
For each interment outside usual hours	1.05
For late arrival at cemetery	1.05
For each interment on a Saturday	2.10
For exhumation (extra)	4.20
Re-opening grave for exhumation—	
Adults and children over 7 years	50.00
Child under 7 years	25.00
Re-interment; as for ordinary interment (as above).	
2. On application for an "Exclusive Right of Burial":—	
Land in vault sections in special reserves selected by applicant, subject to special application to Trustees:—	
2.4 m x 3.6 m	12.60
2.4 m x 4.4 m	18.90
4.4 m x 3.6 m	37.80
For grant of the deed of the exclusive right	0.25
For permission to construct a brick grave in any such land	1.05
For permission to construct a vault in any such land	1.05
3. Miscellaneous—	
For permission to erect a headstone	1.05
For permission to erect a monument	1.05
For permission to instal a nameplate	0.25
For copy of by-laws and regulations	1.05

Passed by the Wandering Shire Council at a meeting held on the 14th day of October, 1976.

The Common Seal of the Shire of Wandering
was hereunto affixed in the presence of—

H. L. PENNINGTON,
President.

[L.S.]

M. F. SHEEHAN,
Shire Clerk.

Recommended—

E. C. RUSHTON,
Minister for Local Government.

Approved by His Excellency the Governor in Executive Council this 2nd day of December, 1976.

J. E. A. PRITCHARD,
Clerk of the Council.

METRIC CONVERSION ACT, 1972-1973.

(Section 6.)

NOTICE.

L.G. 571-53A.

I, EDGAR CYRIL RUSHTON, being the Minister administering the Cemeteries Act, 1897-1972 in exercise of the powers conferred under section 6 of the Metric Conversion Act, 1972-1973, with the approval of the Governor do hereby amend By-law 9 of the Boyup Brook Public Cemetery By-laws published in the *Government Gazette* on the 12th day of September, 1956, and amended in the *Government Gazette* on the 20th day of May, 1971, in the manner set out in the Schedule to this Notice with effect on and from the day that this Notice is published in the *Government Gazette*.

Dated this 3rd day of December, 1976.

E. C. RUSHTON,
Minister for Local Government.

Schedule.

Provision amended.	Amendment.
By-law 9	Delete "six feet" substitute "1.8 metres".

Approved by His Excellency the Governor in Council this 2nd day of December, 1976.

J. E. A. PRITCHARD,
Clerk of the Council.

METRIC CONVERSION ACT, 1972-1973.

(Section 6.)

NOTICE.

L.G. MY-7-22.

I, EDGAR CYRIL RUSHTON, being the Minister administering the Cemeteries Act, 1897-1972, in exercise of the powers conferred under section 6 of the Metric Conversion Act, 1972-1973, with the approval of the Governor do hereby amend the Pinjarra Public Cemetery By-laws, published in the *Government Gazette* on the 12th day of October, 1965, and amended in the *Government Gazette* on the 23rd day of June, 1971, in the manner set out in the Schedule to this Notice with effect on and from the day that this Notice is published in the *Government Gazette*.

Dated this 26th Day of November, 1976.

E. C. RUSHTON,
Minister for Local Government.

Schedule.

Provision amended.	Amendment.
By-law 8	Delete "six feet", substitute "1.8 metres". Delete "three feet", substitute "1 metre".
By-law 19	Delete "five miles per hour" substitute "eight kilometres per hour".
By-law 32	Delete "four inches", substitute "100 millimetres".
By-law 35	Delete "two inches", substitute "50 millimetres".

Approved by His Excellency the Governor in Executive Council this 2nd day of December, 1976.

J. E. A. PRITCHARD,
Clerk of the Council.

FACTORIES AND SHOPS ACT, 1963-1976.

Department of Labour and Industry,
Perth, 2nd December, 1976.

HIS Excellency the Governor in Executive Council, acting under the provisions of the Factories and Shops Act, 1963-1976, has been pleased to make the regulations set forth in the Schedule below.

H. A. JONES,
Under Secretary for Labour and Industry.

Schedule.

Regulations.

- Principal regulations.

1. In these regulations the Shops (Exempted Goods) Regulations, 1974, published in the *Government Gazette* on the 22nd February, 1974 and amended by a notice published in the *Government Gazette* on the 16th January, 1976, are referred to as the principal regulations.
- Reg. 3 amended.

2. Regulation 3 of the principal regulations is amended by adding after paragraph (o) the following paragraph—
(p) Antiques:—
(i) Any article that has qualified for duty exemption under the Customs Tariff Act, 1966 (as amended from time to time) of the Parliament of the Commonwealth; or
(ii) Any other article made more than one hundred years ago.

WEIGHTS AND MEASURES ACT, 1915-1976.

Department of Labour and Industry,
Perth, 2nd December, 1976.

HIS Excellency the Governor in Executive Council, acting under the provisions of the Weights and Measures Act, 1915-1976, has been pleased to make the regulations set forth in the Schedule hereunder.

H. A. JONES,
Under Secretary.

Schedule.

Regulations.

- Principal regulations.

1. In these regulations the Weights and Measures Regulations, 1927, published in the *Government Gazette* on the 3rd June, 1927 and amended from time to time thereafter by notices so published are referred to as the principal regulations.
- Part X amended.

2. Regulation 13 of Part X of the principal regulations is amended by substituting for paragraph (b) the following paragraph—
(b) weigh any article within the capacity of his instrument brought to him for that purpose, provided he may require prepayment of a fee of—
\$1.00 per weighing up to and including 5 tonnes;
\$1.30 per weighing over 5 tonnes but not exceeding 10 tonnes;
\$1.50 per weighing over 10 tonnes but not exceeding 15 tonnes;
\$1.80 per weighing over 15 tonnes but not exceeding 20 tonnes;
\$2.00 per weighing over 20 tonnes but not exceeding 30 tonnes;
\$2.40 per weighing over 30 tonnes but not exceeding 40 tonnes;
\$3.00 per weighing over 40 tonnes.
- Part XB amended.

2. Table 2 of Part XB of the principal regulations is amended by adding under Column One and Column Two respectively, the date and area as follows—
1st April, 1977.
3. Area bounded on the west by Petra Street, Robinson Street and Minilya Avenue, on the south by South Street, North Lake Road and Leach Highway, on the east by Bull Creek and the Canning River and on the north by the Swan River.

CONSTRUCTION SAFETY ACT, 1972

INSTRUMENT OF DECLARATION
(Section 7 (2))

IN exercise of the power conferred by sub-section (2) of Section 7 of the Construction Safety Act, 1972, the Minister for Mines and the Minister for Labour and Industry hereby jointly declare that the provisions of the Construction Safety Act, 1972, shall apply as from the service of this notice until the completion of the work specified in Column 4 of the Schedule to such work that is to be or is being constructed on or about the mine or part of the mine specified herein.

SCHEDULE

Column 1	Column 2	Column 3	Column 4
Name of Company	Location	Mine or Part of Mine	Description of Work
Alcoa of Aust. (W.A.) Limited	Jarrahdale No. 2 Minesite	Extensions to Workshop

A. MENSAROS.
Minister for Mines.
W. GRAYDEN,
Minister for Labour and Industry.

Dated this second day of December, 1976.

SEEDS ACT, 1950.

Department of Agriculture,
South Perth, 2nd December, 1976.

Agric. 968/76.

HIS Excellency the Governor in Executive Council
has been pleased to—

1. Cancel all existing appointments of inspectors and seed analysts made pursuant to section 11 of the Seeds Act, 1950.

2. Appoint the following persons as inspectors:

Bryan Joseph Quinlivan,
John George Paterson,
Christopher John Burton Sykes,
Allan John Cameron,
Michael Kowald,
Ian Edward McHugh,
Mark Arthur Stanvenuitter,

and the following persons as seed analysts.

Bryan Joseph Quinlivan,
John George Paterson,
Kylie Lucas,
Carolyn Elaine Sackett,
Caroline Susan Fisher,

pursuant to section 11 of the Seeds Act, 1950.

E. N. FITZPATRICK,
Director of Agriculture.

PLANT DISEASES ACT, 1914-1974.

Department of Agriculture,
South Perth, 2nd December, 1976.

Agric. 1018/73.

HIS Excellency the Governor in Executive Council
has been pleased to approve the appointment of
Thomas Clifton Lushey as an Inspector pursuant
to section 7 (1) of the Plant Diseases Act, 1914-
1974.

E. N. FITZPATRICK,
Director of Agriculture.

DAIRY INDUSTRY AUTHORITY ACT, 1973.

Department of Agriculture,
South Perth, 2nd December, 1976.

Agric. 45/74.

HIS Excellency the Governor in Executive Council
has been pleased to—

- (1) accept, pursuant to section 13 (1) (a) of the Dairy Industry Act, 1973, the resignation of J. Kitchen of Boyanup as a member of the Dairy Industry Authority, and
- (2) appoint, pursuant to section 13 (2) of the Dairy Industry Act, Ivan Clune of Pinjarra as a member of the Dairy Industry Authority for the unexpired portion of the term for which J. Kitchen was appointed, pursuant to section 11 (2) (b) of the said Act, such term expiring on the 13th day of February, 1979.

E. N. FITZPATRICK,
Director of Agriculture.

STATE TENDER BOARD OF WESTERN AUSTRALIA

Tenders for Government Supplies

Date of Advertising	Schedule No.	Supplies Required	Date of Closing
1976			1976
Nov. 5	1039A/1976	Heavy Duty General Purpose Flash Butt Welding Machine (1 only)—Westrail	Dec. 16
Nov. 26	1127A/1976	1.3 Tonne Vibrating Road Tandem Rollers (2 only)—M.R.D.	Dec. 16
Nov. 26	1130A/1976	Multi-Bank X-Ray Viewing System—R.P.H.	Dec. 16
Nov. 26	1136A/1976	Diagnostic Ultrasound Equipment for Fremantle Hospital	Dec. 16
Nov. 26	1143A/1976	Deep Therapy X-Ray Equipment for Fremantle Hospital	Dec. 16
Nov. 26	1144A/1976	Nuclear Meters for The <i>in situ</i> Measurement of Moisture Content and Density of Road Building Materials—M.R.D.	Dec. 16
Dec. 3	1150A/1976	Making and Trimming of Police Plain Blue Uniform Shirts (10 000 Short Sleeve and 1 780 Long Sleeve)—W.A. Police	Dec. 16
Dec. 3	1159A/1976	Cold Asphalt (6 Month Period)—M.R.D.	Dec. 16
Dec. 3	1160A/1976	11 500 Litre Water Tanker Trailer (1 Only)—M.R.D.	Dec. 16
Dec. 3	1161A/1976	Compact Four Wheel Drive Loaders and Attachments—M.R.D.	Dec. 16
Dec. 3	1162A/1976	Self-Propelled Smooth Drum Vibrating Rollers (2 Only)—M.R.D.	Dec. 16
Dec. 10	1210A/1976	Supply and Spraying of Slow Breaking Anionic Bituminous Emulsion (approx. 466 000 Litres) on Various Sections of Eyre Highway—M.R.D.	Dec. 16
Dec. 3	1170A/1976	Tube Axial Fans for High Temperature Timber Drying Kiln (6 Only)—Forests Department	Dec. 23
Dec. 3	1171A/1976	Drying Heat Exchanger for High Temperature Timber Drying Kiln (1 Only)—Forests Department	Dec. 23
Dec. 3	1172A/1976	Toothbrushes (54 000 Approx.) (1 Year Period)—Dental Health Services	Dec. 23
Dec. 10	1173A/1976	Lightweight Four Wheel Drive Hard Top Vehicles (23 approx.)—Agricultural Protection Board	Dec. 23
Dec. 10	1184A/1976	53 KW Agricultural Tractors (2 only)—P.W.D.	Dec. 23
Dec. 10	1185A/1976	Aerial Topdressing at Northam Research Station and Cartage of Bulk Superphosphate—Agricultural Department	Dec. 23
Dec. 10	1198A/1976	Rubber Tyred Tractors (10 only)—M.R.D.	Dec. 23
Nov. 19		Radio Equipment—VHF Low Band Multi Channel Transceivers (Min. of 40): S.S.B. HG Mobile Transceivers (Min. of 40): Spectrum Analyser (1 Only)—W.A. Police	1977
Nov. 5	1034A/1976	Automated Flat Bed Plotting Equipment (1 only)—Lands and Surveys	Jan. 13
Dec. 3	1169A/1976	P.V.C. Coated Nylon Tarpaulin Material (30 000 Metres)—Westrail	Jan. 13
Dec. 10	1174A/1976	Drilling Rig (1 only)—M.R.D.	Jan. 13
Dec. 10	1183A/1976	Sewage Pumping Machinery For Victoria Park Pumping Station No. 1—M.W.B.	Jan. 13
Dec. 10	1208A/1976	Waterproof Clothing and Boots (Long Coats—Suits—Sou'westers—Thigh and Knee Boots) (1 year period)	Jan. 13
Dec. 10	1209A/1976	Uniforms For Trainee Dental Therapists and School Dental Therapists (2 year period)—Dental Health Service	Jan. 13

STATE TENDER BOARD OF WESTERN AUSTRALIA—*continued**For Sale by Tender*

Date of Advertising	Schedule No.	For Sale	Date of Closing
1976			1976
Nov. 26	1125A/1976	Anderson 115 Steam Cleaner (MRD 785) at Kalgoorlie	Dec. 16
Nov. 26	1126A/1976	Holden HJ Panel Van (MRD 1153) at Derby	Dec. 16
Nov. 26	1132A/1976	Holden HJ panel van (MRD 1119) at Derby	Dec. 16
Nov. 26	1133A/1976	1970 Landrover station sedan (UQD 580) at Broome	Dec. 16
Nov. 26	1140A/1976	B.H.B. Chamberlain M90 Forklift (PW 376) at Point Samson	Dec. 16
Nov. 26	1142A/1976	Valiant VJ station sedan (PW 2395) at Derby	Dec. 16
Nov. 26	1124A/1976	Anderson 115 Steam Cleaner (MRD 784) at Kalgoorlie	Dec. 16
Dec. 3	1149A/1976	Lombard Chain Saw (MRD 519) at East Perth	Dec. 16
Dec. 3	1151A/1976	Cafeteria Equipment (S/S Fish Fryer, 12 Burner Oven & Stove, Counter Refrigerator, Bain-Marie, S/S Kitchen Hood, Pie Warmer, F. Juice Machine, etc.) at Perth	Dec. 16
Dec. 3	1152A/1976	Holman H.J.A. Air Driven Hoist (Dismantled) (PW 8) at East Perth	Dec. 16
Dec. 3	1153A/1976	Master Flow 2 in. Pumping Plant (PW 374) at East Perth	Dec. 16
Dec. 3	1154A/1976	HQ Holdens—Panel Van (PW 2290) & Station Sedan (PW 2059) at East Perth	Dec. 16
Dec. 3	1155A/1976	Typewriters (29 Only): Duplicators (4 Only): NCR Cash Register (1 Only): Calculators (4 Only): Thermofax Copier (1 Only) at Royal Street, East Perth	Dec. 16
Dec. 3	1156A/1976	Dodge 30 Cwt. Truck (UQL 555) at East Perth	Dec. 16
Dec. 3	1157A/1976	Holden HQ Station Sedan (UQN 254) at East Perth	Dec. 16
Dec. 3	1158A/1976	Holden HG Panel Van (UQG 538) (Re-Called) at East Perth	Dec. 16
Dec. 3	1163A/1976	Dozer Blade <i>Only</i> (ex. Caterpillar D4 Dozer) (MRD 915) at East Perth	Dec. 16
Dec. 3	1164A/1976	John Deere 5010 Tractor (MRD 892) at Geraldton	Dec. 16
Dec. 3	1165A/1976	1974 L.W.B. Landrover Utility with Truck Cab (UQR 636) and 1965 Modern 2-Wheel Metal Caravan (UQT 205) at Bushmead	Dec. 16
Dec. 3	1166A/1976	Holman Rotair 16 Air Compressor (MRD 475) at Port Hedland	Dec. 23
Dec. 3	1167A/1976	Domor Elevating Grader Attachments (MRD 401: MRD 404) at Port Hedland	Dec. 23
Dec. 3	1168A/1976	Falcon XB Panel Van (MRD 1286) at Carnarvon	Dec. 23
Dec. 10	1175A/1976	Holden 1 Tonne truck (UQO 773) at State Housing Commission, East Perth	Dec. 23
Dec. 10	1176A/1976	Rex 2 in. pumping plant (MRD 489) at East Perth	Dec. 23
Dec. 10	1177A/1976	Finsbury 2 in. pumping plant (MRD 702) at East Perth	Dec. 23
Dec. 10	1178A/1976	Holden HQ station sedan (UQN 817) at East Perth	Dec. 23
Dec. 10	1179A/1976	Dodge 30 Cwt. truck (UQM 186): Dodge truck (UQK 071): International C1800 7 Ton tip truck (UQI 885) at East Perth	Dec. 23
Dec. 10	1180A/1976	Holden HQ station sedan (PW 2094) at East Perth	Dec. 23
Dec. 10	1181A/1976	Holden HQ sedan (UQO 429) at East Perth	Dec. 23
Dec. 10	1187A/1976	6 ft. x 4 ft. tool trailers (PW 48: PW 49) at East Perth	Dec. 23
Dec. 10	1190A/1976	2½ in. pneumatic concrete vibrators (PW 554: PW 553) at East Perth	Dec. 23
Dec. 10	1191A/1976	Dodge utility (UQO 989) (accident damaged) at East Perth	Dec. 23
Dec. 10	1192A/1976	Landrover hard top (UQM 136) at East Perth	Dec. 23
Dec. 10	1194A/1976	New spare parts for Ruston Bucyrus RB drill rig at Carlisle	Dec. 23
Dec. 10	1195A/1976	Ruston Bucyrus 22 RW drilling rig mounted on International truck (UQK 009) at Carlisle	Dec. 23
Dec. 10	1199A/1976	Air Compressor—trailer mounted (PW 214) at East Perth	Dec. 23
Dec. 10	1201A/1976	Broomwade air compressor (PW 191) at East Perth	Dec. 23
Dec. 10	1202A/1976	Portable residence (PW 117) at East Perth	Dec. 23
Dec. 10	1203A/1976	Chamberlain Ace F.E. loader (PW 344) at East Perth	Dec. 23
Dec. 10	1205A/1976	Holden HQ station sedan (UQJ 546) at East Perth	Dec. 23
			1977
Dec. 10	1182A/1976	Toyota FJ45 4 x 4 utility (PW 2289) at Derby	Jan. 13
Dec. 10	1186A/1976	Holden HQ station sedan (PW 2223) at Wyndham	Jan. 13
Dec. 10	1188A/1976	Holden HQ station sedan (PW 2222) at Kununurra	Jan. 13
Dec. 10	1189A/1976	Sarki portable 22 ft. x 1 ft. conveyor (PW 13) at Kununurra	Jan. 13
Dec. 10	1193A/1976	Dodge VJ utility (PW 2273): Valiant VJ station sedan (PW 2318) at Pt. Hedland	Jan. 13
Dec. 10	1196A/1976	Ings 30 in. cylinder mower (MRD 422) at Kununurra	Jan. 13
Dec. 10	1197A/1976	Proline boring plant (MRD 407) at Geraldton	Jan. 13
Dec. 10	1200A/1976	Dodge AT4 30 Cwt truck (PW 2184) at Wyndham	Jan. 13
Dec. 10	1204A/1976	Holden HQ sedan (PW 2154) at Broome	Jan. 13
Dec. 10	1206A/1976	Massey Ferguson backhoe loader (PW 349) at Port Hedland	Jan. 13
Dec. 10	1207A/1976	Holden HQ station sedan (UQL 801) at Port Hedland	Jan. 13

Tenders addressed to the Chairman, State Tender Board, 74 Murray Street, Perth, will be received for the abovementioned schedules until 10 a.m. on the dates of closing.

Tenders must be properly endorsed on envelopes otherwise they are liable to rejection.

Tender forms and full particulars may be obtained on application at the Tender Board Office, 74 Murray Street, Perth and at points of inspection.

No Tender necessarily accepted.

W. A. JOLL,
Chairman, Tender Board.

ACCEPTANCE OF TENDERS

Schedule No.	Contractor	Particulars	Department Concerned	Rate
476A/76	George Moss Pty. Ltd.	Supply—Battery charge and inverted unit as specified	M.W.B.	For the sum of \$20 022.00
614A/76	Various	Supply—Polishers and vacuum cleaners from 2/12/76 to 1/12/77	Various	Details on application
796A/76	Various	Supply—4 only crawler dozers as specified	M.R.D.	Details on application
811A/76	Various	Supply—Concrete pipes as specified	M.W.B.	Details on application
812A/76	M.B.P. Pty. Ltd.	Supply—Cast iron pipes from 1/10/76 to 30/9/77	M.W.B.	Details on application
944A/76	Westralian Transformers Pty. Ltd.	Supply—4 only power transformers as specified	M.W.B.	Details on application
946A/76	Various	Supply—Loudspeakers/microphone stands etc. as specified	P.W.D.	Details on application
957A/76	Ciba-Geigy Ltd.	Supply—2, 4, 5-T Amine from 1/1/77 to 31/12/77	A.P.B.	At \$1.90 per litre
965A/76	Lane Limited	Supply—2, 4-D sodium salt from 1/1/77 to 31/12/77	A.P.B.	At \$1.98 per kg
996A/76	Skipper Mayday Ltd.	Supply—4 only smoothdrum rollers as specified	M.R.D.	At \$10 580.00 each
997A/76	Skipper Mayday Ltd.	Supply—1 only sheepfoot roller as specified	M.R.D.	At \$13 075.00 each
988A/76	R. Webb	Purchase and removal Holden panel van (UQS 017) at Carnarvon	M.R.D.	For the sum of \$2 713.00
989A/76	H. Tjanora	Purchase and removal Holden utility (UQR 497) at Carnarvon	M.R.D.	For the sum of \$2 200.00
990A/76	G. Sanderson	Purchase and removal Holden panel van (UQR 306) at Kununurra	M.R.D.	For the sum of \$2 725.00
999A/76	W. A., I. S. & S. Co. Limited	Purchase and removal loader and spare parts (UQJ 611) at Derby	M.R.D.	For the sum of \$1 800.00
1008A/76	W. Lockyer	Purchase and removal tractor frame and wheels (UQJ 791) at East Perth	M.R.D.	For the sum of \$127.00
1009A/76	Osborne Sales	Purchase and removal rotary slasher (MRD 421) at East Perth	M.R.D.	For the sum of \$200.00
1010A/76	P. Bostock	Purchase and removal Holden panel van (UQX 933) at Port Hedland	M.R.D.	For the sum of \$2 559.00
1012A/76	R. Forknall	Purchase and removal Holden panel van (UQN 363) at East Perth	P.W.D.	For the sum of \$1 652.00
1013A/76	C. Dimasi	Purchase and removal Valiant sedan (UQN 698) at East Perth	P.W.D.	For the sum of \$1 625.00
1016A/76	Cooper Motors	Purchase and removal Dodge utility (UQQ 468) at East Perth	P.W.D.	For the sum of \$1 322.00
1017A/76	Soltoggio Bros.	Purchase and removal Inter. 30 Cwt. truck (UQL 027) at Geraldton	P.W.D.	For the sum of \$766.00
1019A/76	Soltoggio Bros.	Purchase and removal Ford 30 Cwt. truck (UQJ 095) at East Perth	P.W.D.	For the sum of \$2 336.00
1025A/76	Frank Mitchell	Purchase and removal pumping plant (PW 332) at East Perth	P.W.D.	For the sum of \$150.00
1028A/76	Soltoggio Bros.	Purchase and removal 2 only Inter. 30 Cwt. trucks at East Perth	P.W.D.	For the sum of \$2 746.00
1031A/76	Soltoggio Bros.	Purchase and removal welding plant (PW 239) at East Perth	P.W.D.	For the sum of \$368.00
1054A/67	G. Laird	Purchase and removal lawnmower (MRD 452) at East Perth	M.R.D.	For the sum of \$31.00
1064A/76	M. Parker	Purchase and removal caravan (UQW 727) at East Perth	M.R.D.	For the sum of \$160.00
1076A/76	Emeco Pty. Ltd.	Purchase and removal Cat. dozer (UQF 192) at East Perth	M.R.D.	For the sum of \$2 800.00
1077A/76	G. Grainger	Purchase and removal tractor (UQF 541) at East Perth	M.R.D.	For the sum of \$1 350.00
1078A/76	G. Grainger	Purchase and removal tractor (UQF 494) at East Perth	M.R.D.	For the sum of \$2 375.00
1079A/76	E. Hill	Purchase and removal Galion grader (UQF 720) at East Perth	M.R.D.	For the sum of \$1 350.00
1087A/76	Various	Purchase and removal copper wire, batteries etc. at Carlisle	P.W.D.	Details on application

GOVERNMENT PRINTING OFFICE OF W.A.
TENDERS FOR GOVERNMENT PRINTING

Tenders are invited for the supply of the undermentioned stores.

Tenders close at Wembley, 20th December, 1976.

Tender No.	Particulars of Stores
XS 1820	7 000 Blue plastic folders for Govt. Printer—House. Two ring binder with 30 mm diameter. Folder to be lettered in white on front and spine. Finished size 260 x 200 mm. Tenderer to supply stock.
XS 1821	62 500 sheets 1115/1 part Blue lined listing for Lands and Surveys. Finished size 11 x 15. Tenderer to supply stock.
XT 2173	100 Books Form 55/50/2900 Return of General Outstandings for Westrail. Quarter bound stiff flush. Finished size 290 x 357 mm. Tenderer to supply stock.
XT 2174	750 Pads Form 55/50/2235 Combined Delivery and Passout Check for Westrail Stores. Printed in triplicate. Finished size 100 x 210 mm. Tenderer to supply stock.
XT 2175	15 000 tags Form 55/50/4035 for Westrail. Green tags printed in black ink two sides, perforated and numbered in two places 15 001 on. Finished size 50 x 146. Tenderer to supply stock.

GOVERNMENT PRINTING OFFICE OF W.A.—*continued.*TENDERS FOR GOVERNMENT PRINTING—*continued.*

Tender No.	Particulars of Stores
XS 1823	30 000 cards SB 23 for Superannuation Board. Identification Cards. Finished size 11 x 12 in. Tenderer to supply stock.
XS 1824	20 000 3 column Cash Books for Education Supplies Branch. Saddle stapled 2 places, green cloth covered spine and green printed on cover. Finished size 330 x 203 mm. Tenderer to supply stock.
XS 1827	5 000 Books. Receipt Books for Education Supplies. Books of 50 in duplicate numbered from H000 001. Finished size 92 x 119 mm. Tenderer to supply stock.
XS 1828	200 gross 144 page Exercise Books (interleaved) for Education Supplies. Third in. ruling perfect bound, orange cover, green cloth covered spine. Finished size 230 x 175 mm. Govt. Printer will supply stock.
XS 1829	1 000 gross 48 page half in. ruling Exercise Books for Education Supplies Branch. Folded and saddle stapled two places as sample. Finished size 225 x 175 mm. Govt. Printer will supply stock.
XS 1830	1 500 gross 48 page third in. ruling Exercise Books for Education Supplies Branch. Folded and saddle stapled in two places as sample. Finished size 225 x 175 mm. Govt. Printer will supply stock.
XS 1835	1 000 000 sheets 1115/1 part lined blue listing paper for Treasury A.D.P. Finished size 11 in. x 5 in. Tenderer to supply stock.
XS 1836	500 000 sets 115/3 part lined listing paper for Treasury A.D.P. Finished size 11 in. x 15 in. Tenderer to supply stock.
XS 1839	500 Books—Consignment Note and Freight Voucher Book for Govt. Stores—Stationery. Printed in black in triplicate stapled to strawboard backs, kraft front cover. Finished size 180 x 220 mm. Tenderer to supply stock.

Tenders are to be addressed to the Government Printer, Government Printing Office, Station Street, Wembley and are to be endorsed with the Tender No.

Tender forms, envelopes and full particulars may be obtained on application at the Government Printing Office, Station Street, Wembley.

ACCEPTANCE OF TENDERS

Closed 6th December, 1976.

Tender No.	Particulars of Stores	Successful Tenderer	Amount
XS 1808	40 000 Plastic Identification Plate Holders for Harbour & Light	Edwards Dunlop	1 354.00
XS 1809	80 000 Fanapart Sets Form R.G. 549 for Registrar General's Office	New Formula Print	821.20
XT 2156	60 Books Form 55/70/1400 for Westrail Stores	Swan Print	190.00
XS 1803	40 000 Form R.G. 238 for Registrar General's Office	To be published at a later date	
XT 2155	40 Books Form 55/70/1420 for Westrail Stores	Swan Print	175.00
XT 2157	160 Books Form 55/70/1430 for Westrail Stores	Swan Print	640.00
XS 1810	15 000 Self Adhesive Labels for Dept. of Agriculture	Supa Stik Labels	120.00
XT 2159	20 000 Form 1026-1 for Met. Water Supply	Barclay & Sharland	359.00
XT 2160	160 Books Form 55/70/1440 for Westrail Stores	Swan Print	530.00

WILLIAM C. BROWN,
Government Printer.

APPOINTMENTS.

(Under section 6 of the Registration of Births, Deaths and Marriages Act, 1961-1965.)

Registrar General's Office,
Perth, 8th December, 1976.

THE following appointments have been approved:—

R.G. No. 102/71.—Constable Graham Vincent Connor has been appointed as Assistant District Registrar of Births, Deaths and Marriages for the Roebourne Registry District to maintain an office at Onslow during the absence on leave of Senior Constable B. F. Pethick. This appointment dates from 25th October, 1976.

R.G. No. 112/71.—Sergeant William Walter Short has been appointed as Assistant District Registrar of Births and Deaths for the Northam Registry District to maintain an office at Toodyay during the absence on leave of Sergeant D. J. Norling. This appointment dates from 25th October, 1976.

R.G. No. 56/71.—Constable Andrew William Taylor has been appointed as Assistant District Registrar of Births and Deaths for the Murray Registry District to maintain an office at Boddington during the absence on leave of Sergeant W. C. Barrett. This appointment dates from 5th November, 1976.

E. C. RIEBELING,
Registrar General.

MINING ACT, 1904.

(Regulation 180.)

Warden's Office,
Carnarvon, 28th October, 1976.

TAKE notice that it is the intention of the Warden of the Goldfield mentioned hereunder, on the date mentioned, to issue out of the Warden's Court an order authorising the cancellation of registration of the undermentioned Mining Tenements in accordance with Regulation 180 of the Mining Act, 1904. An order may issue in the absence of the registered holder, but should he desire to object to such order he must, before the date mentioned, lodge at the Warden's office an objection containing the grounds of such objection, and, on the date mentioned, the Warden will proceed to hear and determine the same, in accordance with the evidence then submitted.

P. M. BUCK,
Warden.

To be heard at the Warden's Court, Carnarvon,
on Friday, the 21st day of January, 1977.

ASHBURTON GOLDFIELD.

Mineral Claims.

No.; Name of Registered Holder; Address; Reason
for Cancellation.

86—Brindal, Allan Edward; 47 Searle Road,
Applecross; non-payment of rent.

08/1460—Hover, Calvin William; P.O. Box 39,
Onslow; non-payment of rent.

08/2364—Afmecco Pty. Ltd.; 147 Ward Street, North
Adelaide, S.A.; non-payment of rent.

GASCOYNE GOLDFIELD.

Mineral Claims.

125—Nickel Mines Ltd.; 2 Railway Parade,
Burwood, N.S.W.; non-payment of rent.

126—Nickel Mines Ltd.; 2 Railway Parade,
Burwood, N.S.W.; non-payment of rent.

127—Nickel Mines Ltd.; 2 Railway Parade,
Burwood, N.S.W.; non-payment of rent.

135—Nickel Mines Ltd.; 2 Railway Parade,
Burwood, N.S.W.; non-payment of rent.

136—Nickel Mines Ltd.; 2 Railway Parade,
Burwood, N.S.W.; non-payment of rent.

137—Nickel Mines Ltd.; 2 Railway Parade,
Burwood, N.S.W.; non-payment of rent.

138—Nickel Mines Ltd.; 2 Railway Parade,
Burwood, N.S.W.; non-payment of rent.

539—Hollandia Explorations Pty. Ltd.; 304
Henley Beach Road, Underdale, S.A.;
non-payment of rent.

09/790—Nickel Mines Ltd.; 2 Railway Parade,
Burwood, N.S.W.; non-payment of rent.

09/1287—Nickel Mines Ltd.; 2 Railway Parade,
Burwood, N.S.W.; non-payment of rent.

09/1288—Nickel Mines Ltd.; 2 Railway Parade,
Burwood, N.S.W.; non-payment of rent.

09/1289—Nickel Mines Ltd.; 2 Railway Parade,
Burwood, N.S.W.; non-payment of rent.

09/1290—Nickel Mines Ltd.; 2 Railway Parade,
Burwood, N.S.W.; non-payment of rent.

09/1434—Nickel Mines Ltd.; 2 Railway Parade,
Burwood, N.S.W.; non-payment of rent.

MINING ACT, 1904

Department of Mines,
Perth, 2nd December, 1976.

IN accordance with the provisions of the Mining Act, 1904, His Excellency the Governor in Executive Council has been pleased to deal with the undermentioned Leases, Authorities to Mine, License to Remove and Treat Tailings and Mining Material and Temporary Reserves.

B. M. ROGERS,
Under Secretary for Mines,

The undermentioned applications for leases were approved conditionally

GOLD MINING LEASES

Goldfield	District	No. of Applications
Coolgardie	Coolgardie	15/6316
East Coolgardie	Bulong	25/1392
Murchison	Meekatharra	51/2218 and 51/2219
Murchison	Mount Magnet	58/1784
Peak Hill		52/651 and 52/652

MINERAL LEASES

Goldfield	District	No. of Applications
Coolgardie	Coolgardie	15/519 to 15/521, 15/524, 15/525 and 15/527 to 15/535

The surrender of the undermentioned Gold Mining Lease was approved:

Goldfield	No. of Lease	Lessees
Pilbara	45/1493	J. W. Jeffreys, A. R. Atkinson

The undermentioned applications for Gold Mining Leases were refused:

Goldfield	No. of Application
Mount Margaret	38/2736
Yilgarn	77/4774 to 77/4776

MINING ACT, 1904—continued.

The undermentioned applications for Authority to Mine on Reserved and Exempted Lands were approved conditionally:—

No.	Occupant	Authorised Holding	Goldfield
21/36 and 21/37	Pennzoil of Australia Limited and Picon Exploration Proprietary Limited	M.C.'s 21/340 and 21/342	Murchison
51/240 and 51/241....	Newmont Proprietary Limited	M.C.'s 51/3411 and 51/3412	Murchison
29/63	Samin Limited	M.C. 29/3054	North Coolgardie
70/721 and 70/723....	Chandilla Exploration and Investment Pty. Ltd.	M.C.'s 70/15434 and 70/15229	South West Mineral Field
70/754	Geraldton Brick Works Pty. Ltd.	M.C. 70/15794	South West Mineral Field

The undermentioned applications for Authority to Mine on Reserved and Exempted Lands were refused:

No.	Occupant	Authorised Holding	Goldfield
21/32 5/70 (5848H) to 13/70 (5856H), 16/70 (6157H) to 23/70 (6164H), 32/70 (6412H) and 77/48 to 77/50	L. B. Schultz West Coast Holdings Ltd.	M.C. 21/329 M.C.'s 2650 to 2658, 2809 to 2816, 3248 and 77/4208 to 77/4210	Murchison Yilgarn

The undermentioned application for a license to Remove and Treat Tailings and Mining Material was approved:

No.	Licensee	Locality	Goldfield	Period
77/106 (2600H)	R. G. Cartwright	Toomey Hills	Yilgarn	Six months from 15/12/1976

The rights of occupancy for the undermentioned Temporary Reserves have been granted:

No.	Occupant	Term	Locality
6393H to 6397H	Alcoa of Australia (W.A.) Limited	12 months from the date of this notification	Situated at Gardiner Range in the Kimberley Goldfield
6398H	Afmeco Pty. Ltd.	12 months from the date of this notification	Situated at Lake Marmion in the North Coolgardie Goldfield
6399H	Dampier Mining Company Limited	12 months from the date of this notification	Situated at Paynesville in the Murchison Goldfield
6400H	Uranerz (Australia) Pty. Ltd.	12 months from the date of this notification	Situated at Lake Ballard in the North Coolgardie Goldfield
6401H	Whim Creek Consolidated N.L.....	12 months from the date of this notification	Situated forty kilometres south west of Port Hedland in the Pilbara Goldfield
6402H	Afmeco Pty. Ltd.	12 months from the date of this notification	Situated at Jeedamya Siding in the North Coolgardie Goldfield
6403H	Afmeco Pty. Ltd.	12 months from the date of this notification	Situated at Lake Darlot in the Mt. Margaret Goldfield
6404H	C. R. A. Exploration Pty. Limited	12 months from the date of this notification	Situated north of Mt. Wohler in the West Pilbara Goldfield
6405H	Amax Iron Ore Corporation	12 months from the date of this notification	Situated at Three Rivers Station in the Peak Hill Goldfield
6406H and 6407H	Uranerz (Australia) Pty. Ltd.	12 months from the date of this notification	Situated at Uraryie Rock in the North East Coolgardie Goldfield
6439H	Western Mining Corporation Limited	12 months from the date of this notification	Situated at Ord River in the Kimberley Goldfield

The rights of occupancy for the undermentioned Temporary Reserves have been renewed:

No.	Occupant	Term	Locality
5585H and 5587H	Hancock Prospecting Pty. Ltd., Wright Prospecting Pty. Ltd.	For a further period of twelve months to 10/8/1977	Situated at Marra Mamba in the West Pilbara Goldfield
5594H	Hancock Prospecting Pty. Ltd., Wright Prospecting Pty. Ltd.	For a further period of twelve months to 10/8/1977	Situated at Mount Newman in the West Pilbara and Peak Hill Goldfields

The forfeiture of the undermentioned Gold Mining Leases for non-payment of rent, published in the *Government Gazette* of 11th August, 1976 was declared cancelled, and the lessee reinstated as of his former estates:

Goldfield	District	No. of Lease	Lessee
North Coolgardie	Menzies	29/5863, 29/5864, 29/5866, 29/5868, 29/5972 and 29/5973	J. Gilbert

GOVERNMENT RAILWAYS ACT, 1904-1975.

DONGARA-ENEABBA RAILWAY ACT, 1974.

Declaration.

IT is hereby notified for general information pursuant to the provisions of the Government Railways Act, 1904-1975, that the requirements of section 6 of that Act having been complied with, the abovementioned railway constructed under the authority of the Dongara-Eneabba Railway Act, 1974 and described in the Schedule to that Act is declared open for traffic.

Dated this 19th day of November, 1976.

R. J. O'CONNOR,
Minister for Transport.

WESTERN AUSTRALIAN GOVERNMENT
RAILWAYS.

Railway Working Account for quarter ended September 30, 1976 (as required by the Government Railways Act Section 59).

	\$	\$
(i) Income and Expenditure Account		
Income	35 935 500	
Operating Expenditure	31 975 304	
Net Income	3 960 196	
Interest	3 745 000	
Profit	215 196	
(ii) Fixed Assets—at Cost Less Depreciation (as at 30/6/76)	291 311 725	
(iii) Value of Material and Stores on Hand (as at 30/6/76)	12 688 435	

R. J. PASCOE,
Commissioner of Railways.

COMPANIES ACT, 1961-1975.

Notice of Intention to Declare Final Dividend.

Western Foam Products Pty. Ltd.
(in Liquidation).

NOTICE is hereby given that it is intended to declare a Final Dividend in the above matter.

All creditors must prove their debts by the 10th January, 1977.

Claimants failing to prove will be excluded from the distribution.

Dated at Perth this 8th day of December, 1976.

K. J. MEYER,
Liquidator.

(K. J. Meyer & Associates, Accountants, 196 Adelaide Terrace, Perth, W.A. 6000.)

COMPANIES ACT 1961-1975.

(Section 254.)

Westcor Pty Ltd.

Notice of Resolution.

NOTICE is hereby given that at an Extraordinary General Meeting of the Members of Westcor Pty Ltd held on 23rd November, 1976, the following Special Resolution was passed:

That the Company be wound up voluntarily and Ronald Wyndham Brown and Ross Stewart Norgard, Chartered Accountants, be appointed Joint Liquidators.

Dated this 30th day of November, 1976.

G. ROGERS,
Director.

(Hungerfords, Chartered Accountants, 16th Floor, T. & G. Building, 37 St. George's Terrace, Perth, W.A. 6000.)

COMPANIES ACT, 1961-1975.

(Section 254.)

Bunning Bros. (Albany) Pty. Ltd.

Notice of Resolution.

(Members' Voluntary Winding Up.)

AT an Extraordinary General Meeting of the abovenamed Company duly convened and held at 255 Adelaide Terrace, Perth, on the 29th day of November, 1976, the following Resolution was passed as a Special Resolution:—

That the Company be wound-up voluntarily and that James Kevin Jennings be appointed Liquidator.

Dated this 30th day of November, 1976.

J. K. JENNINGS,
Liquidator.

(Lodged by Merry & Merry, 22 Mount Street, Perth.)

COMPANIES ACT, 1961-1975.

Bunning Bros. (Albany) Pty. Ltd.

Notice to Creditors.

THE Creditors of the abovenamed Company are required on or before the 7th day of January, 1977, to prove their debts or claims by delivery or sending through the post to the Liquidator at the undermentioned address an affidavit verifying their respective debts or claims. In default they will be excluded from the benefit of and from objecting to any distribution made before such debts and claims are proved.

Dated this 6th day of December, 1976.

J. K. JENNINGS,
Liquidator.

(Arthur Young & Company, Chartered Accountants, 20-22 Mount Street, Perth.)

COMPANIES ACT, 1961-1975.

Bunning Bros. (Bunbury) Pty. Ltd.

Notice to Creditors.

THE Creditors of the abovenamed Company are required on or before the 7th day of January, 1977, to prove their debts or claims by delivery or sending through the post to the Liquidator at the undermentioned address an affidavit verifying their respective debts or claims. In default they will be excluded from the benefit of and from objecting to any distribution made before such debts and claims are proved.

Dated this 6th day of December, 1976.

J. K. JENNINGS,
Liquidator.

(Arthur Young & Company, Chartered Accountants, 20-22 Mount Street, Perth.)

COMPANIES ACT, 1961-1975.

(Section 254.)

Bunning Bros. (Bunbury) Pty. Ltd.

Notice of Resolution.

(Members' Voluntary Winding Up.)

AT an Extraordinary General Meeting of the abovenamed Company duly convened and held at 255 Adelaide Terrace, Perth, on the 29th day of November, 1976, the following Resolution was passed as a Special Resolution:—

That the Company be wound-up voluntarily and that James Kevin Jennings be appointed Liquidator.

Dated this 30th day of November, 1976.

J. K. JENNINGS,
Liquidator.

(Lodged by Merry & Merry, 22 Mount Street, Perth.)

COMPANIES ACT, 1961-1975.

(Section 254.)

Bunning Bros. (Hamilton Hill) Pty. Ltd.

Notice of Resolution.

(Members' Voluntary Winding Up.)

AT an Extraordinary General Meeting of the abovenamed Company duly convened and held at 255 Adelaide Terrace, Perth, on the 29th day of November, 1976, the following Resolution was passed as a Special Resolution:—

That the Company be wound-up voluntarily and that James Kevin Jennings be appointed Liquidator.

Dated this 30th day of November, 1976.

J. K. JENNINGS,
Liquidator.

(Lodged by Merry & Merry, 22 Mount Street, Perth.)

COMPANIES ACT, 1961-1975.

Bunning Bros. (Hamilton Hill) Pty. Ltd.

Notice to Creditors.

THE Creditors of the abovenamed Company are required on or before the 7th day of January, 1977, to prove their debts or claims by delivery or sending through the post to the Liquidator at the undermentioned address an affidavit verifying their respective debts or claims. In default they will be excluded from the benefit of and from objecting to any distribution made before such debts and claims are proved.

Dated this 6th day of December, 1976.

J. K. JENNINGS,
Liquidator.

(Arthur Young & Company, Chartered Accountants, 20-22 Mount Street, Perth.)

COMPANIES ACT, 1961-1975.

(Section 254.)

Bunning Bros. (Riverton) Pty. Ltd.

Notice of Resolution.

(Members' Voluntary Winding Up.)

AT an Extraordinary General Meeting of the abovenamed Company duly convened and held at 255 Adelaide Terrace, Perth, on the 29th day of November, 1976, the following Resolution was passed as a Special Resolution:—

That the Company be wound-up voluntarily and that James Kevin Jennings be appointed Liquidator.

Dated this 30th day of November, 1976.

J. K. JENNINGS,
Liquidator.

(Lodged by Merry & Merry, 22 Mount Street, Perth.)

COMPANIES ACT, 1961-1975.

Bunning Bros (Riverton) Pty. Ltd.

Notice to Creditors.

THE creditors of the abovenamed Company are required on or before the 7th day of January, 1977, to prove their debt or claims by delivery or sending through the post to the Liquidator at the undermentioned address an affidavit verifying their respective debts or claims. In default they will be excluded from the benefit of and from objecting to any distribution made before such debts and claims are proved.

Dated this 6th day of December, 1976.

J. K. JENNINGS,
Liquidator.

(Arthur Young & Company, Chartered Accountants, 20-22 Mount Street, Perth.)

COMPANIES ACT, 1961-1975.

(Section 260 (2).)

Notice of Meeting of Creditors.

Custom Yachts Pty. Ltd.

NOTICE is hereby given that a Meeting of Creditors of Custom Yachts Pty. Ltd. will be held in the office of Wilson O'Keefe & Walker, Chartered Accountants, Strata House, 1304 Hay Street, West Perth, on Friday, 17th December, 1976, commencing at 10.00 a.m.

Agenda:

- (1) To consider the Statement of Affairs of the Company.
- (2) To receive a report from a Director on the affairs of the Company and the circumstances leading to the winding up.
- (3) To appoint a liquidator and fix his remuneration.
- (4) To consider and, if thought fit, to appoint a Committee of Inspection.

Dated this 6th day of December, 1976.

N. J. KANE,
Director.

(Wilson O'Keefe & Walker, Chartered Accountants, Strata House, 1304 Hay Street, West Perth. Tel. 21 4118.)

COMPANIES ACT, 1961-1975.

Notice of Meeting of Creditors of M. J. Distributors Pty. Ltd.

NOTICE is hereby given that pursuant to section 260 of the Companies Act, 1961-1975, a meeting of creditors of the abovenamed company will be held in the Boardroom of the Institute of Chartered Accountants, 140 Queen Street, Melbourne, Victoria 3000, on 17th December, 1976, at 3.00 p.m. the company having convened a meeting of its members for the same day for the purpose of considering and, if thought fit, passing a resolution that the company be wound up voluntarily.

Any correspondence in regard to the above company should be directed to Mr. W. A. Leeming, Duesbury Johnston & Marks, 446 Collins Street, Melbourne, Victoria 3000.

M. J. PETTITT,
Director.

COMPANIES ACT, 1961-1975.

In the matter of Julers Freight Lines Pty. Limited and in the matter of the Company's Act, 1961.

Notice to Creditors.

Notice is hereby given that a meeting of the creditors of the abovenamed Company will be held at the Broughton Room, 2nd floor, St. James Hall, 169 Phillip Street, Sydney, on Friday, 17th December, 1976, at 11.30 o'clock in the forenoon, for the purpose of considering the Company's affairs the Company having convened a special general meeting of its members to be held at the offices of Walker, Garrity & Co., 1st floor, 109 Pitt Street, Sydney, on Friday, 17th December, 1976, at 11.00 o'clock in the forenoon, for the purpose of considering, and, if deemed expedient, passing, as a special resolution the resolution following, that is to say:—

That it has been proved to the satisfaction of this meeting that the Company cannot by reason of its liabilities continue its business, and that it is advisable to wind up the same, and accordingly that the Company be wound up voluntarily.

A resolution will be submitted to the meeting for the nomination of a person acceptable to the creditors, to be the Liquidator of the Company for the purposes of the winding up.

Dated this 3rd day of December, 1976.

By Order of the Board,

EDWARD FRANK WESTON,

(c/o Walker Garrity & Co., Chartered Accountants, 1st Floor, 109 Pitt Street, Sydney).

COMPANIES ACT, 1961-1975.

In the matter of The Companies Act, 1961 (as amended) section 260 (3) and in the matter of American Breeders Services Pty. Ltd.

Notice of Meeting of Creditors.

NOTICE is hereby given that a meeting of creditors of American Breeders Services Pty. Ltd. will be held at the office of Price Waterhouse & Co., 8th floor, 447 Collins Street, Melbourne, at 10.00 a.m. on Wednesday, 22nd December, 1976, the company having convened a meeting of its members for the same day for the purpose of considering a resolution that the company be wound up voluntarily.

Dated this sixth day of December, 1976.

By Order of the Board,
K. HORTON,
Secretary.

COMPANIES ACT, 1961-1975.

(Section 254 (2).)

Notice of Resolution.

W. & P. Investments Pty. Ltd.

NOTICE is hereby given that a duly convened extraordinary meeting of the members of W. & P. Investments Pty. Ltd. held on the 2nd day of December, 1976, the following Special Resolution was passed:—

That the company be wound up under the provisions applicable to a Members Voluntary Liquidation.

Notice is given that all creditors and others having claims against W. & P. Investments Pty. Ltd. are required to lodge proof of their debts and claims on the requisite form with the liquidator, whose address is c/o C. P. Bird & Associates, 18 St. George's Terrace, Perth, on or before the 23rd December, 1976, after which time the assets of the company will be distributed with regard only to those claims which have been accepted by that date.

Dated this 2nd day of December, 1976.

N. E. GUTHRIE,
Liquidator.

(Messrs. C. P. Bird & Associates, Chartered Accountants, 18 St. George's Terrace, Perth.)

PARTNERSHIP ACT, 1895.

NOTICE is hereby given that the Partnership heretofore subsisting between Colin Darcy Perkins and Susan Maude Perkins, both of 6 Connifer Street, Maddington, and Neil Raymond Bextrum and Patricia Bextrum, both of 28 Tenderden Way, Gosnells, carrying on business at "Trail-a-Way" at 1536 Albany Highway, Cannington, has been dissolved as from the 1st day of December, 1976, so far as concerns the said Colin Darcy Perkins and Susan Maude Perkins, who retired from the said firm on that date.

Dated at Perth the 1st day of December, 1976.

C. D. PERKINS.
S. M. PERKINS.

TRUSTEES ACT, 1962.

Notice to Creditors and Claimants.

In the matter of the Will of Octavia Grave, late of No. 2 Flat, 164 Walcott Street, Mt. Lawley, Retired Physiotherapist, deceased.

CREDITORS and other persons having claims (to which section 63 of the Trustees Act, 1962, relates) in respect of the Estate of Octavia Grave, late of No. 2 Flat, 164 Walcott Street, Mt. Lawley, in the State of Western Australia, Retired Physiotherapist, deceased, who died on the 4th day of December, 1974, are required by her executors to send particulars of their claims to The Executors of the Estate of Octavia Grave, deceased, c/o E. M. Heenan & Co., Solicitors, 66 St. George's Terrace, Perth, by the 12th day of January, 1977, after which date the executors may convey or distribute the assets having regard only to the claims of which they then have notice.

Dated at Perth this 10th day of December, 1976.

TRUSTEES ACT, 1962.

Notice to Creditors and Claimants.

CREDITORS and other persons having claims (to which section 63 of the Trustees Act, 1962, relates) in respect of the estates of the undermentioned deceased persons are required by The Perpetual Executors Trustees and Agency Company (W.A.) Limited, of 89 St. George's Terrace, Perth, to send particulars of their claims to the Company by the undermentioned date after which date the said Company may convey or distribute the assets having regard only to the claims of which the Company then has notice.

Claims for the following expire 14th January, 1977:—

Connor, James Herbert, late of Lot 29, George Street, West Swan, Retired Vigneron. Died 3rd October, 1976.

Dean, Patricia Margaret, late of Mullewa, Married Woman. Died 25th August, 1976.

Dewar, Thelma Amy, late of 1 Verdi Street, Albany, Married Woman. Died 3rd September, 1976.

Durham, Joy Aileen, late of Archbishop Drive, Mt. Lawley, Spinster. Died 3rd October, 1976.

Gibson, Elspeth Charlotte Coleman, late of Killara Hospital, 24 Outram Street, West Perth, Widow. Died 24th October, 1976.

Merry, Henry Charles Holton, late of 130 Grant Street, Cottesloe, Chartered Accountant. Died 2nd May, 1976.

Ross, George Patrick, late of corner of Dreg-horn and White Streets, Morawa, Retired Business Proprietor. Died 31st July, 1976.

Sutherland, Elizabeth, late of Rowethorpe Nursing Home, Hillview Terrace, Bentley, Widow. Died 14th July, 1976.

Talbot, Oswald John, late of 6 Brownell Place, Medina, Retired Engine Driver. Died 20th September, 1976.

Tasker, Percival Leslie, late of 23 Glydesdale Street, Victoria Park, retired Engineer. Died 12th October, 1976.

Dated at Perth this 7th day of December, 1976.

The Perpetual Executors Trustees and Agency Company (W.A.) Limited.

B. A. BUTCHER,
Manager.

TRUSTEES ACT, 1962.

Notice to Creditors and Claimants.

CREDITORS and other persons having claims (to which section 63 of the Trustees Act relates) in respect of the Estates of the undermentioned deceased persons are required to send particulars of their claims to me on or before the 10th day of January, 1977, after which date I may convey or distribute the assets, having regard only to the claims of which I then have notice.

Dated this 1st day of December, 1976.

P. W. MCGINNITY,
Public Trustee,
565 Hay Street, Perth.

Name; Address and Occupation; Date of Death.

Baraga, Guiseppe (alias Barage, Joseph); 135 Goderich Street, East Perth, retired cleaner; 20/6/76.

Borland, Flora MacDonald; Flat 10, 179 Bagot Road, Subiaco, widow; 24/11/76.

Browning, Wendon Sylvia; 52 Tareena Street, Nedlands, married woman; 3/10/76.

Carey, Kathleen Mary; 60 Osborne Street, Joon-danna, widow; 3/11/76.

Claydon, Arthur John; 239 Beaufort Street, Perth, retired labourer; 16/9/76.

Clover, Harold George; Lot 4 Warwick Road, Girrawheen, retired forester; 22/11/76.

Davies, Arthur Gordon; 77 Thomas Street, Nedlands, retired Sales Manager; 4/11/76.

Fullston, Albert Roy; 6 Baxter Road, Cunderdin, retired motor mechanic; 14/7/76.
 Henley, Isabel Alice; Methodist Memorial Hospital, 137 Heytesbury Road, Subiaco, widow; 10/11/76.
 Hollingsworth, Thomas Asa; Craigmont Convalescent Hospital, Third Avenue, Mt. Lawley, retired farmer; 17/11/76.
 Hull, Mary Jane; Formerly of Lot 107 Walpole Street, Walpole, late of Denmark Hospital, spinster; 18/10/76.
 Inkpen, Thelma; 26 Loch Street, Claremont, spinster; 16/5/76.
 Law, Evelyn Elizabeth; Braemar Hospital, Canning Highway, East Fremantle, widow; 10/8/69.
 McLean, Robert Thomas Martin; 323 West Coast Highway, Triggs, retired business proprietor; 22/10/76.
 Mannion, Ellen May; Nazareth House, Winterfold Street, Hilton Park, spinster; 2/11/76.
 Marsh, Bertram George; Fern Hill via Manjimup, retired farmer; 11/7/76.
 Mulder, Helen Coupland; Swan Cottage Homes, Bentley, widow; 3/11/76.
 O'Dwyer, Geraldine; 104 Manning Road, Manning, widow; 9/10/76.
 Pollard, Charles Thomas Clarke; 2 Sheila Street, Mosman Park, retired police superintendent; 24/11/76.
 Powell, John Herbert Davies; 97 Sexton Road, Inglewood, museum attendant; 15/10/76.
 Purvis, James; 601 Carey Street, Exmouth, clerk; 17/9/76.
 Sayle, Ellen; 24 Megalong Road, Nedlands, widow; 5/7/76.
 Simms, William; Sunset Hospital, Dalkeith, saw miller; 15/6/76.
 Smith, Vera May; formerly of 67 Aberdare Road, Shenton Park, late of Stranraer Convalescent Home, 285 Roberts Road, Subiaco, retired school teacher; 8/11/76.
 Webb, Gerald; 52 Farmer Street, North Perth, retired storeman; 7/11/76.
 Whitehead, Florence Irene; 37 Midgley Street, Rivervale, widow; 12/10/76.
 Williams, Francis Fourt; Unit 1, 167 Marmion Street, Palmyra, retired ordnance storeman; 8/11/76.
 Williams, Katie; 14 Langley Street, Rockingham, widow; 1/5/76.
 Woodall, Dora Eleanor; 36 Richard Cleaver Lodge, Swan Cottages, Adie Road, Bentley, spinster; 3/11/76.

PUBLIC TRUSTEE ACT, 1941-1975.

NOTICE is hereby given that pursuant to section 14 of the Public Trustee Act, 1941-1975, the Public Trustee has elected to administer the estates of the undermentioned deceased persons.

P. W. MCGINNITY,
 Public Trustee,
 565 Hay Street, Perth.

Name of Deceased; Occupation; Address; Date of Death; Date Election filed.
 Ford, Charles; Retired Farmer; Kelmscott; 22/9/76; 3/12/76.
 Livingstone, Mervyn Lawis; Retired Insurance Agent; Mandurah; 1/9/76; 3/12/76.
 Smart, Pearl May; Widow; South Perth; 20/10/76; 3/12/76.
 Hudson, Annie; Widow; Bentley; 16/10/76; 3/12/76.
 Duckrell, Frederick Henry; Retired Clerk; Koon-gamia; 7/10/76; 3/12/76.
 Trigwell, Gertrude Mary; Widow; Gnowangerup; 28/8/76; 3/12/76.
 Briston, Herbert Ralph; Electrical Engineer; Mount Claremont; 7/8/76; 3/12/76.

Wardell-Johnson, Francis Reginald; Retired Gardener; Mount Lawley; 18/10/76; 3/12/76.
 Thatcher, Geraldine Hope; Widow; Como; 8/10/76; 3/12/76.
 Lyne, Robert Edward; Retired Storekeeper; Glen Forrest; 30/9/76; 3/12/76.
 Sharper, William; W. A. Farmer; Denmark; 16/9/76; 3/12/76.
 Grove, Annie Beatrice; Widow; Coolbinia; 17/10/76; 3/12/76.

DIGEST OF WESTERN AUSTRALIAN INDUSTRIAL GAZETTES Volumes 1 to 10—1921-1930

Prices—

Counter Sales—\$5.00

Mailed (Aust. wide)—\$5.60

CONTENTS.

	Page
Agriculture, Department of	4957
Albany Port Authority	4925
Appointments	4885, 4886-7, 4891-3, 4915, 4960
Audit Act	4885
Betting Control Act Amendment Act	4879
Bush Fires Act	4915-7
Cemeteries Act	4953-4
Chief Secretary's Department	4891-2
Commissioners for Declarations	4891
Companies Act	4963-65
Constitution Act	4880
Construction Safety Act	4956
Country Towns Sewerage Act	4882, 4925
Crown Law Department	4891
Dairy Industry Act	4957
Deceased Persons' Estates	4965-6
Distressed Persons Relief Trust Act	4885
Factories and Shops Act	4955
Fisheries	4901-4
Forests Act	4880, 4882
Forests Department	4915
Fremantle Port Authority	4295
Friendly Societies Act	4894
Health Act	4880, 4892-8
Health Act (Regs.)	4895-7
Health Department	4880, 4892-9
Municipal Health By-laws	4897
Hospitals Act	4899
Labour, Department of	4879, 4955-6
Land Acquisitions	4925-9
Land Act	4880-1, 4905, 4909
Lands Department	4880-1, 4904-14
Licensed Surveyors Act	4914
Local Government Department	4884-5, 4911-4, 4926, 4933-55
Municipal By-laws	4942-4953
Main Roads	4931
Medical Department	4899
Metric Conversion Act	4954-5
Metropolitan Water Supply, etc.	4879, 4883, 4926, 4932-3
Mines Department	4961-62
Municipalities	4933-56
Noise Abatement (Regs.)	4898
Notices of Intention to Resume Land	4931
Optometrists Act	4894
Orders in Council	4880-5
Partnerships Dissolved	4965
Plant Diseases Act	4957
Poisons Act	4894
Police Department	4879, 4900-1
Premier's Department	4885
Proclamations	4879
Public and Bank Holidays Act	4879
Public Service Board	4885-91
Public Trustee	4966
Public Works Act	4882
Public Works Department	4882, 4922-3
Railways	4963
Registrar General	4960
Resumptions	4929-30
Road Traffic Act (Regs.)	4900
Seed Act	4957
Taxi-cars (Co-ordination & Control Act (Regs.))	4900-1
Tender Board	4957-9
Tenders Accepted	4923, 4959
Tenders for Government Printing	4959-60
Tenders Invited	4922-3, 4957-8
Town Planning	4917-22, 4925-9
Transport Commission Act	4900-1
Treasury	4885
Trustees Act	4965-6
Weights and Measures Act (Regs.)	4956
Western Australian Fire Brigades Board	4892
Wildlife Conservation Act	4901-4