

Government Gazette

OF

WESTERN AUSTRALIA

(Published by Authority at 3.30 p.m.)

No. 5]

PERTH: FRIDAY, 21st JANUARY

[1977

Legal Practitioners Act Amendment Act, 1976.

PROCLAMATION

WESTERN AUSTRALIA, } By His Excellency Air Chief Marshal Sir Wallace
To Wit: } Kyle, Knight Grand Cross of the Most Honourable
WALLACE KYLE, } Order of the Bath, Commander of the Most
Governor. } Excellent Order of the British Empire, Companion
[L.S.] } of the Distinguished Service Order, Distinguished
Flying Cross, Knight of Grace of the Most
Venerable Order of the Hospital of St. John of
Jerusalem, Governor in and over the State of
Western Australia and its Dependencies in the
Commonwealth of Australia.

WHEREAS it is enacted by section 2 of the Legal Practitioners Act Amendment Act, 1976 that the provisions of that Act shall come into operation on such date or dates as is or are, respectively, fixed by proclamation: Now, therefore, I, the Governor acting with the advice and consent of the Executive Council do hereby fix the date of publication of this proclamation in the *Government Gazette* as the date on which all of the provisions of the Legal Practitioners Act Amendment Act, 1976, other than section 5, shall come into operation.

Given under my hand and the Public Seal of the said State, at Perth this 12th day of January, 1977.

By His Excellency's Command,
I. MEDCALF,
Attorney General.

GOD SAVE THE QUEEN ! ! !

Land Act, 1933-1972.

PROCLAMATION

(Resumption.)

WESTERN AUSTRALIA, } By His Excellency Air Chief Marshal Sir Wallace
To Wit: } Kyle, Knight Grand Cross of the Most Honourable
WALLACE KYLE, } Order of the Bath, Commander of the Most
Governor. } Excellent Order of the British Empire, Companion
[L.S.] } of the Distinguished Service Order, Distinguished
Flying Cross, Knight of Grace of the Most
Venerable Order of the Hospital of St. John of
Jerusalem, Governor in and over the State of
Western Australia and its Dependencies in the
Commonwealth of Australia.

Corres. No. 674/75.

WHEREAS by section 109 of the Land Act, 1933-1972, the Governor may resume, for any purpose as in the public interest he may think fit, any portion of land held as a Pastoral Lease; and whereas

it is deemed expedient that the portion of Pastoral Lease 3114/982, 3114/990, 395/790, 3114/932 and 3114/1021 described in the schedule hereto should be resumed for the purpose of road: Now, therefore, I, the Governor, with the advice and consent of the Executive Council, do by this my proclamation resume portion of Pastoral Lease 3114/982, 3114/990, 395/790, 3114/932 and 3114/1021 (Crown Lease 27/70, 108/72, 551/37, 386/68 and 217/76) for the purpose aforesaid.

Given under my hand and the Public Seal of the said State at Perth this 12th day of January, 1977.

By His Excellency's Command,

K. A. RIDGE,
Minister for Lands.

GOD SAVE THE QUEEN ! ! !

Schedule.

- (a) That portion of Pastoral Lease 3114/982, containing approximately 309 hectares as delineated and coloured red on Lands and Surveys Miscellaneous Plan 470.
- (b) That portion of Pastoral Lease 3114/990 containing approximately 351 hectares as delineated and coloured red on Lands and Surveys Miscellaneous Plan 470.
- (c) That portion of Pastoral Lease 395/790 containing approximately 234 hectares as delineated and coloured red on Lands and Surveys Miscellaneous Plan 470.
- (d) That portion of Pastoral Lease 3114/932 containing approximately 14 hectares as delineated and coloured red on Lands and Surveys Miscellaneous Plan 470.
- (e) That portion of Pastoral Lease 3114/1021 containing approximately 81 hectares as delineated and coloured red on Lands and Surveys Miscellaneous Plan 470.

(Public Plan Laverton Regional and Laverton 1.250.00.)

Public and Bank Holidays Act, 1972.

PROCLAMATION

WESTERN AUSTRALIA, } By His Excellency Air Chief Marshal Sir Wallace
To Wit: } Kyle, Knight Grand Cross of the Most Honourable
WALLACE KYLE, } Order of the Bath, Commander of the Most
Governor. } Excellent Order of the British Empire, Companion
L.S.J. } of the Distinguished Service Order, Distinguished
Flying Cross, Knight of Grace of the Most
Venerable Order of the Hospital of St. John of
Jerusalem, Governor in and over the State of
Western Australia and its Dependencies in the
Commonwealth of Australia.

PURSUANT to the provisions of paragraph (a) of subsection (1) of Section 7 of the Public and Bank Holidays Act, 1972, I, the Governor, acting with the advice and consent of the Executive Council, do hereby appoint the day specified in the first column of the schedule below to be a bank holiday within the district or locality shown opposite in the second column.

Schedule.

Column 1 (Appointed day)	Column 2 (Townsite)
11th March, 1977	Wagin

Given under my hand and the Public Seal of the said State, at Perth, this 12th day of January, 1977.

By His Excellency's Command,
W. L. GRAYDEN,
Minister for Labour and Industry.

GOD SAVE THE QUEEN ! ! !

Land Act, 1933-1972.

ORDER IN COUNCIL.

File No. 4458/55.

WHEREAS by section 33 of the Land Act, 1933-1972, it is made lawful for the Governor to direct that any Reserve shall vest in and be held by any person or persons to be named in the Order, in trust for any of the purposes set forth in section 29 of the said Act, or for the like or other public purposes to be specified in such Order and with power of leasing; and whereas it is deemed expedient that Reserve No. 24569 should vest in and be held by the Town of Geraldton in trust for the purpose of "Recreation": Now, therefore, His Excellency the Governor, by and with the advice and consent of the Executive Council, does hereby direct that the beforementioned Reserve shall vest in and be held by the Town of Geraldton in trust for "Recreation", with power to the said Town of Geraldton, subject to the approval in writing of the Minister for Lands to each and every lease or assignment of lease being first obtained, to lease the whole or any portion thereof for any term not exceeding 21 years from the date of the lease, subject nevertheless to the powers reserved to me by section 37 of the said Act; provided that no such lease or assignment of lease shall be valid or operative until the approval of the Minister for Lands, or an officer authorised in that behalf by the Minister, has been endorsed on the Lease Instrument, or Deed of Assignment, as the case may be.

R. D. DAVIES,
Clerk of the Council.

Land Act, 1933-1972.

ORDER IN COUNCIL.

File No. 2277/72.

WHEREAS by section 33 of the Land Act, 1933-1972, it is made lawful for the Governor to direct that any Reserve shall vest in and be held by any person or persons to be named in the Order, in trust for any of the purposes set forth in section 29 of the said Act, or for the like or other public purposes to be specified in such Order and with power of leasing; and whereas it is deemed expedient that Reserve No. 33474 should vest in and be held by the Shire of Exmouth in trust for the purpose of "Recreation (Yardie Creek Homestead and Outbuildings)": Now, therefore, His Excellency the Governor, by and with the advice and consent of the Executive Council, does hereby direct that the beforementioned Reserve shall vest in and be held by the Shire of Exmouth in trust for "Recreation (Yardie Creek Homestead and Outbuildings)" with power to the said Shire of Exmouth, subject to the approval in writing of the Minister for Lands to each and every lease or assignment of lease being first obtained, to lease the whole or any portion thereof for any term not exceeding ten years from the date of this Order, subject nevertheless to the powers reserved to me by section 37 of the said Act; provided that no such lease or assignment of lease shall be valid or operative until the approval of the Minister for Lands, or an officer authorised in that behalf by the Minister, has been endorsed on the Lease Instrument, or Deed of Assignment, as the case may be.

R. D. DAVIES,
Clerk of the Council.

Country Areas Water Supply Act, 1947-1974.

Rocky Gully Water Supply.

Constitution of Rocky Gully Country Water Area.

ORDER IN COUNCIL.

PWWS. 1424/76.

WHEREAS it is enacted under section 8 of the Country Water Supply Act, 1947-1974, that the Governor may by Order in Council constitute a Country Water Area; Now, therefore, His Excellency the Governor, by and with the consent of

AT a meeting of the Executive Council held in the Executive Council Chamber, at Perth this 12th day of January, 1977, the following Orders in Council were authorised to be issued:—

Land Act, 1933-1972.

ORDERS IN COUNCIL.

WHEREAS by section 33 of the Land Act, 1933-1972, it is made lawful for the Governor to direct that any Reserve shall vest in and be held by any person or persons to be named in the order in trust for the like or other public purposes to be specified in such order; and whereas it is deemed expedient, as follows:—

File No. 1303/28.—That Reserve No. 19900 should vest in and be held by the Western Australian Wildlife Authority in trust for the purpose of "Conservation of Flora and Fauna".

File No. 3702/76.—That Reserve No. 34446 should vest in and be held by the Minister for Works in trust for the purpose of "Protection of Water Main".

File No. 4166/67.—That Reserve No. 34474 should vest in and be held by the Minister of Water Supply, Sewerage and Drainage in trust for the purpose of "Water Supply".

File No. 1187/76.—That Reserve No. 34483 should vest in and be held by the Commissioner of Main Roads in trust for the purpose of "Remote Radio Received (M.R.D.)".

File No. 3502/76.—That Reserve No. 34485 should vest in and be held by the Shire of Gingin in trust for the purpose of "Recreation".

Now, therefore, His Excellency the Governor, by and with the advice and consent of the Executive Council, does hereby direct that the beforementioned Reserves shall vest in and be held by the abovementioned bodies, in trust for the purposes aforesaid, subject nevertheless to the powers reserved to him by section 37 of the said Act.

R. D. DAVIES,
Clerk of the Council.

the Executive Council, doth hereby constitute the Rocky Gully Country Water Area as defined in the schedule hereunder and assign the name of Rockey Gully Country Water Area thereto.

R. D. DAVIES,
Clerk of the Council.

Schedule.

Rocky Gully Country Water Area.

All that portion of land bounded by lines starting from the westernmost corner of Rocky Gully Town Lot 127 and extending northeasterly, southeasterly, and southwesterly along boundaries of that lot to a northeastern side of Muirs Highway; thence southeasterly along that side to the prolongation northeasterly of the southeastern boundary of the northern severance of Lot 129; then southwesterly to and along that boundary and onwards to and along the northwestern boundary of the northeastern severance of Hay Location 1941 to a northwestern side of a road passing along the northern boundary of Location 1943; thence southwesterly along that side to the easternmost corner of the southwestern severance of Location 1941; thence northwesterly along the northeastern boundary of that severance and generally northwesterly along northeastern boundaries of Location 1940 and onwards to a northeastern corner of Location 2077; thence generally northwesterly and northwesterly and northeasterly along boundaries of that location and onwards to a northeastern side of Muirs Highway aforesaid and thence southwesterly along that side to the starting point, as bordered green on plan P.W.D., W.A. 50023-1-1.

R. D. DAVIES,
Clerk of the Council.

Public Works Act, 1902-1972.

Medical Clinic (Community Health Services)
Newman Township.

ORDER IN COUNCIL.

PW. 894/76.

IN pursuance of the powers conferred in Section 11 of the Public Works Act, 1902-1972 His Excellency the Governor, acting by and with the advice and consent of the Executive Council doth hereby authorise the Hon. Minister for Works to undertake construct and provide the following public work, namely a Medical Clinic—Community Health Services—Newman Township on Crown Lease 840/1967 (Windell Location 18).

R. D. DAVIES,
Clerk of the Council.

Public Works Act, 1902-1972.

Public Buildings (Police Station, Courthouse and Road Traffic Authority Office).

ORDER IN COUNCIL.

PVO. 458/76.

IN pursuance of the powers conferred in section 11 of the Public Works Act, 1902-1972, His Excellency the Governor, acting by and with the advice and consent of the Executive Council, doth hereby authorise the Hon. Minister for Works to undertake, construct and provide the following public works, namely Public Buildings (Police Station, Courthouse and Road Traffic Authority Office) on Reserve No. 30707.

R. D. DAVIES,
Clerk of the Council.

Explosives and Dangerous Goods Act, 1961-1974.

ORDER IN COUNCIL.

WHEREAS by Order in Council made under section 14 of the Explosives and Dangerous Goods Act, 1961-1974 and published in the *Government Gazette* on the 31st July, 1964, the Governor has classified explosives and declared specified explosives to be authorised explosives for the purposes of the Act: Now, therefore, His Excellency the Governor, acting with the advice and consent of the Executive Council and under the provisions of section 14 of the Explosives and Dangerous Goods Act, 1961-1974 doth hereby vary the Order in Council published in the *Government Gazette* on the 31st July, 1964 and amended from time to time by Orders so published:—

- (a) by deleting under the subheading "Division 2." under the heading "CLASS 3—NITRO COMPOUND." the following items:—

JOHNSON TNC (ZZ).

JOHNSON PRIMABOOST (ZZ). ;

- (b) by adding under the subheading "Division 2." under the heading "CLASS 3—NITRO COMPOUND." the following items:—

Johnson TNC (ZZ).

Johnson Primaboost (ZZ). ;

- (c) by adding under the subheading "Division 2." under the heading "CLASS 6—AMMUNITION." the following item:—

I.D.L. Detonating Fuse (ZZ). ; and

- (d) by declaring those items to be authorized explosives for the purposes of the said Act, with effect from and including the day of the publication of this Order in the *Government Gazette*.

R. D. DAVIES,
Clerk of the Council.

Explosives and Dangerous Goods Act, 1961-1974.

ORDER IN COUNCIL.

WHEREAS by Order in Council made under section 14 of the Explosives and Dangerous Goods Act, 1961-1974 and published in the *Government Gazette* on the 31st July, 1964 the Governor has classified explosives and declared specified explosives to be authorized explosives for the purposes of the Act: Now, therefore, His Excellency the Governor, acting with the advice and consent of the Executive Council and under the provisions of section 14 of the Explosives and Dangerous Goods Act, 1961-1974, doth hereby vary the Order in Council published in the *Government Gazette* on the 31st July, 1964 and amended from time to time by Orders so published by—

- (a) adding under the subheading "Division 1." under the heading "CLASS 6—AMMUNITION." the following item:—

Nonel Tube (X). ; and

- (b) adding under the subheading "Division 3." under the heading "CLASS 6—AMMUNITION." the following item:—

Nonel System (Z). ,

and declare those items to be authorized explosives for the purposes of the said Act, with effect from and including the day of the publication of this Order in the *Government Gazette*.

R. D. DAVIES,
Clerk of the Council.

Metropolitan Water Supply, Sewerage, and
Drainage Act, 1909-1976.

Metropolitan Main Drainage District No. 1.

Willetton (1976) Extension.

ORDER IN COUNCIL.

M.W.B. 60802/71, Pt. 18.

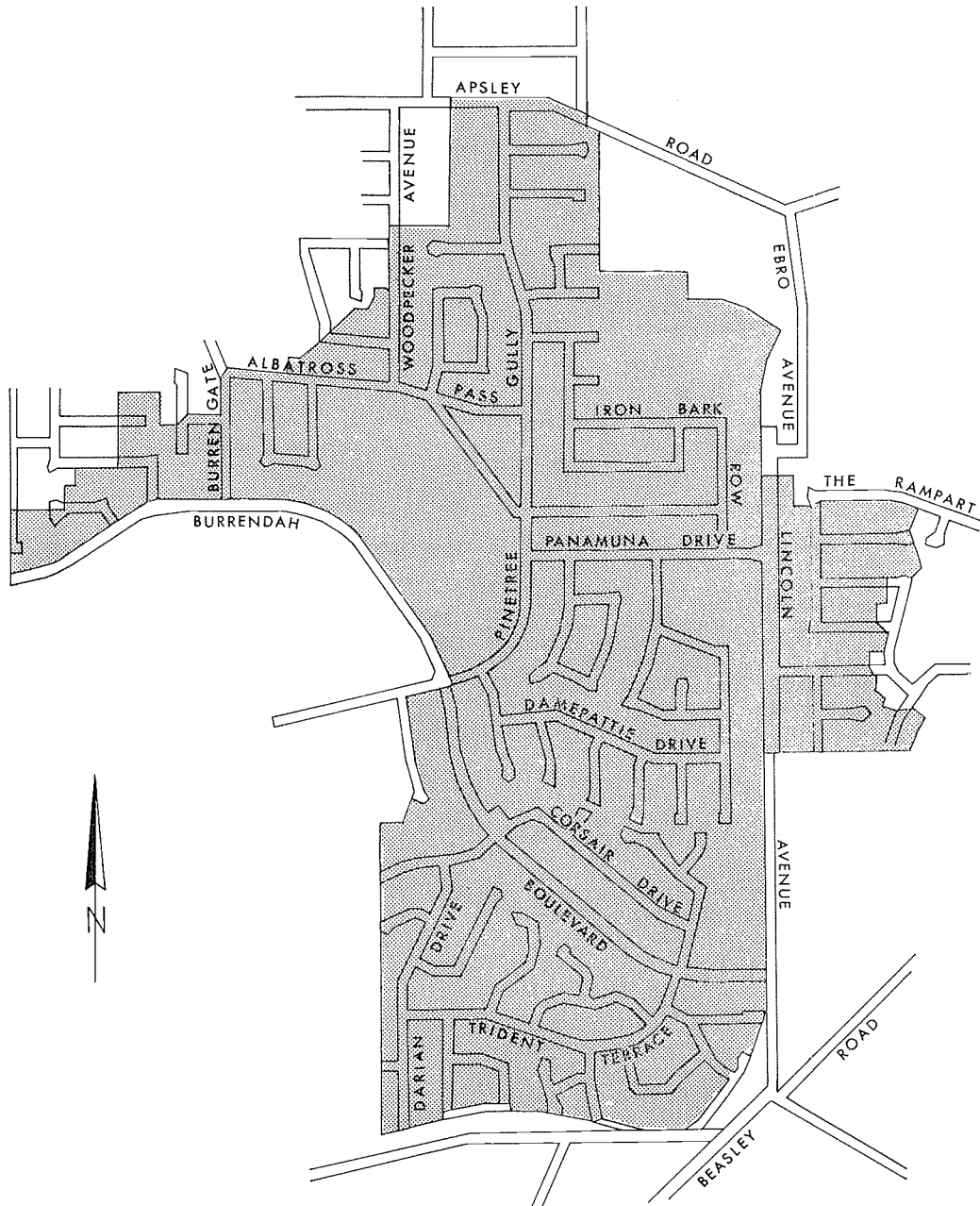
WHEREAS by paragraph (a) of section 7 of the Metropolitan Water Supply, Sewerage and Drainage Act, 1909-1976, it is provided that the Governor may, by Order in Council, alter or extend the boundaries of the Metropolitan Water, Sewerage and Drainage Area or of any metropolitan main drainage district; and whereas it is desirable that the boundaries of the Metropolitan Main Drainage District No. 1, as at present defined and extended should be further altered: Now, therefore, His Excellency the Governor, by and with the advice of Executive Council and in exercise of the powers conferred by the said Act hereby further alters

the boundaries of the Metropolitan Main Drainage District No. 1 so that the boundaries of that district include the portion of land shown stippled on the map in the schedule hereto which land is more particularly delineated and shown bordered red on plan M.W.B. No. 13859 with effect on and from the 21st day of January, 1977.

R. D. DAVIES,
Clerk of the Council.

In accordance with the provisions of the Metropolitan Water Supply, Sewerage, and Drainage Act, 1909-1976 it is hereby notified that all land situated within such portions of Metropolitan Main Drainage District No. 1 as extended by this Order in Council, shall be rated for Metropolitan Main Drainage as from the first day of July, 1977.

H. E. J. HEWITT,
General Manager.



Local Government Act, 1960-1976.

ORDERS IN COUNCIL.

WHEREAS by section 288 of the Local Government Act, 1960-1976, it shall be lawful for the Governor, on request by a Council of a Municipal District, by Order published in the *Government Gazette* to declare any lands reserved or acquired for use by the public or used by the public as a street, way, public place, bridge or thoroughfare, under the care, control, and management of the Council, or lands comprised in a private street, constructed and maintained to the satisfaction of the Council, or lands comprised in a private street of which the public has had uninterrupted use for a period of not less than ten years, as a public street and if the Council thinks fit, that the Governor shall declare the width of carriageway and footpaths of the public street; and whereas the Councils mentioned in the schedule hereto have requested that certain lands named and described in the said schedule, which have been reserved for streets within the said Councils, be declared public streets: Now, therefore, His Excellency the Governor, by and with the advice and consent of the Executive Council, doth hereby declare the said lands to be public streets and such land shall, from the date of this Order, be absolutely dedicated to the public as streets within the meaning of any law now or hereafter in force.

R. D. DAVIES,
Clerk of the Council.

Schedule.

Town of Albany.

L. & S. Corres. 4117/40 (R.5142).

Road No. 15665 (Pearl Street). A strip of land 10.46 metres wide widening in part commencing at the northwestern corner of Lot 12 of Plantagenet Location 227 (Land Titles Office Plan 264) and extending as shown coloured brown on the said Plan, southeastwards along the northern boundaries of the said lot and lots 11, 10 and 7 (Plan 264) to the northeastern corner of the last mentioned lot. (Public Plan A12.4).

Town of Canning.

L. & S. Corres. 3586/76 (R.5273).

Road No. 15744 (Burrendah Boulevard). A strip of land, varying in width, commencing at the eastern terminus of Burrendah Boulevard within portion of Lot 1 of Canning Location 907 (Land Titles Office Diagram 21128) and extending as surveyed and delineated on Land Titles Office Diagram 51334 southeastward through the said lot and portion of Lot 2 of Location 907 to terminate as shown on Diagram 51334. (Public Plan Perth 2000 14.13).

Local Government Act, 1960-1976.

ORDER IN COUNCIL.

Shire of Bayswater.

L.G.: BW-1-8.

WHEREAS the Shire of Bayswater is duly constituted as a municipality under the Local Government Act, 1960-1976; and whereas the district of the said Shire is at present divided into three wards pursuant to an Order made under the Roads Act, 1911, published in the *Government Gazette* on the 22nd November, 1912; and whereas the number of offices of member for each of the said wards was declared by that Order and by an Order made under the Local Government Act, 1960-1971, and published in the *Government Gazette* on the 19th May, 1972; Now, therefore, His Excellency the Governor, acting with the advice and consent of the Executive Council and under the provisions of subsection (3a) of section 12, subsection (3) of section 10 and subsection (1) of section 20 of the Local Government Act, 1960-1976, does hereby—

- (a) abolish the wards existing in the district of the Shire of Bayswater;

- (b) created three new wards in the said district designated and described in the Schedule to this Order;

- (c) declare that the number of offices of member for each of the respective wards shall be as follows—

West Ward—3,
Central Ward—3,
North Ward—3;

- (d) direct that all present members holding the office of member for the existing wards shall go out of office on the 28th May, 1977;

- (e) direct the holding on the 28th May, 1977, of an election of members to the respective offices of member declared under this Order; and

- (f) direct that this Order shall take effect on and from the 28th May, 1977.

R. D. DAVIES,
Clerk of the Council.

Schedule.

Shire of Bayswater.

Description of Boundaries of West Ward.

Description of Boundaries of Central Ward.

Description of Boundaries of North Ward.

Shire of Bayswater.

Description of Boundaries of West Ward.

All that portion of land bounded by lines starting at the intersection of an eastern boundary of the Shire of Bayswater with the centre line of the Perth-Midland Railway Reserve and extending generally westerly along that centre line to the prolongation southeasterly of the centre line of Drake Street; thence northwesterly to and generally northwesterly along that centre line to a northwestern boundary of the Shire of Bayswater aforesaid and thence generally southwesterly, generally southeasterly, generally northeasterly and generally northwesterly along boundaries of that shire to the starting point.

Lands and Surveys Public Plans: Perth 2000 14.29; Perth 2000 14.30; Perth 2000 15.28; Perth 2000 15.29; Perth 2000 15.30; Perth 2000 15.31; Perth 2000 16.27; Perth 2000 16.28.

P173-4, P-174-4, P190-4.

Shire of Bayswater.

Description of Boundaries of Central Ward.

All that portion of land bounded by lines starting at the intersection of a present western boundary of the Shire of Bayswater with the centre line of the western section of Morley Drive and extending generally easterly along that centre line to the prolongation northerly of the western boundary of Lot 12 of Swan Location 1178 as shown on Land Titles Office Diagram 27399; thence southerly to the northwestern corner of that lot; thence easterly along the northern boundaries of the last-mentioned lot and Lot 11 to the western boundary of Lot 129 as shown on Land Titles Office Plan 7281 Sheet 2; thence northerly, easterly and southerly along boundaries of that lot to the centre line of the eastern section of Morley Drive; thence generally easterly along that centre line to the centre line of Morley Drive East; thence generally easterly along that centre line to a present eastern boundary of the Shire of Bayswater aforesaid; thence generally southerly along boundaries of that shire to the centre line of the Perth-Midland Railway Reserve; thence generally westerly along that centre line to the prolongation southeasterly of the centre line of Drake Street; thence northwesterly to and generally northwesterly along that centre line to a northeastern boundary of the

Shire of Bayswater aforesaid and thence north-westerly, northeasterly and again northwesterly along boundaries of that shire to the starting point.

Lands and Surveys Public Plans: Perth 2000 15.30; Perth 2000 15.31; Perth 2000 15.32.

P141-4, P142-4, P157-4, P158-4, P173-4, P174-4.

Shire of Bayswater.

Description of Boundaries of North Ward.

All that portion of land bounded by lines starting at the intersection of a present western boundary of the Shire of Bayswater with the centre line of the western section of Morley Drive and extending generally easterly along that centre line to the prolongation northerly of the western boundary of Lot 12 of Swan Location 1178 as shown on Land Titles Office Diagram 27399; thence southerly to the northwestern corner of that lot; thence easterly along the northern boundaries of the last-mentioned lot and Lot 11 to the western boundary of Lot 129 as shown on Land Titles Office Plan 7281 Sheet 2; thence northerly, easterly and southerly along boundaries of that lot to the centre line of the eastern section of Morley Drive; thence generally easterly along that centre line to the centre line of Morley Drive East; thence generally easterly along that centre line to a present eastern boundary of the Shire of Bayswater aforesaid and thence generally northerly, generally westerly and generally southerly along boundaries of that shire to the starting point.

Lands and Surveys Public Plans: Perth 2000 14.32; Perth 2000 14.33; Perth 2000 14.34; Perth 2000 15.32; Perth 2000 15.34.

P125-4; P126-4, P141-4, P142-4.

Local Government Act, 1960-1976.

ORDER IN COUNCIL.

L. & S. Corres. 674/75.

WHEREAS by section 288 of the Local Government Act, 1960-1976, it shall be lawful for the Governor, on request by a Council of a Municipal District, by Order published in the *Government Gazette* to declare any lands reserved or acquired for use by the public or used by the public as a street, way, public place, bridge or thoroughfare, under the care, control, and management of the Council, or lands comprised in a private street, constructed and maintained to the satisfaction of the Council, or lands comprised in a private street of which the public has had uninterrupted use for a period of not less than ten years, as a public street and if the Council thinks fit, that the Governor shall declare the width of the carriageway and footpaths of the public street; and whereas the Shires of Leonora and Laverton has requested that certain lands named and described in the schedule hereunder, which have been reserved for a street within its municipal district be declared a public street: Now, therefore, His Excellency the Governor by and with the advice and consent of the Executive Council, doth hereby declare the said lands to be a public street, and such land shall, from the date of this Order, be absolutely dedicated to the public as a street within the meaning of any law now or hereafter in force.

R. D. DAVIES,
Clerk of the Council.

Schedule.

Road No. 15587. A strip of land 100 metres wide, commencing at the northeastern corner of the Malcolm Townsite Boundary and extending as shown coloured red on Lands and Surveys Miscellaneous Plan 470, northeastward through Reserve No. 7521 Pastoral Lease 3114/982, Reserve 6259 and again

through the said Lease and Lease 3114/990, Reserve 6999, Lease 3114/990 and Lease 395/790 to terminate within the last mentioned Lease.

Road No. 15588. A strip of land 100 metres wide commencing within Pastoral Lease 3114/932 and extending as shown on Lands and Surveys Miscellaneous Plan 470, generally southeastward through the said Lease and Lease 395/790, Reserve 5483, lease 3114/1021 and Reserve 6884 to terminate within Laverton Townsite. Portion of Road No. 9465 is hereby superseded.

(Public Plans Laverton Regional and Laverton 1 : 250 000.)

AUDIT ACT, 1904.

(Section 33.)

The Treasury,
Perth, 30th December, 1976.

IT is hereby published for general information that the appointments as certifying officers of P. McCaffrey and P. Buchanan of the Community Welfare Department have been cancelled as from 20th December, 1976, and 19th January, 1977, respectively.

IT is hereby published for general information that G. Caporn of the Medical and Health Department has been appointed as a certifying and authorising officer as from 29th December, 1976, to 18th February, 1977.

IT is hereby published for general information that R. J. Mitchell of the Public Works Department has been appointed as a certifying officer as from 5th January, 1977 to 3rd February, 1977, and that the appointment of D. G. Cahill as a certifying officer of the Public Works Department has been cancelled.

L. E. MCCARREY,
Under Treasurer.

30th December, 1976.

LAND AGENTS ACT, 1921.

Application for License in the First Instance.

To the Court of Petty Sessions at Perth.

I, NANCY DOROTHEA MILNE FOWLER, 4 Coral Street, Gosnells, Settlements Clerk, having attained the age of twenty-one years, hereby apply on my behalf for a license to carry on the business of a land agent under the Land Agents Act, 1921. The principal place of business will be at 4 Coral Street, Gosnells.

Dated the 12th day of January, 1977.

N. D. MILNE FOWLER,
Signature of Applicant.

Appointment of Hearing.

I hereby appoint the 8th day of March, 1977, at 2.15 o'clock in the afternoon as the time for the hearing of the foregoing application at the Court of Petty Sessions at Perth.

Dated the 13th day of January, 1977.

K. W. SHEEDY,
Clerk of Petty Sessions.

Objection to the granting of the application may be served on the applicant and the Clerk of Petty Sessions at any time prior to seven days before the date appointed for the hearing.

LAND AGENTS ACT, 1921.

Application for Transfer of a License.

To the Court of Petty Sessions at Perth:

I, MICHELA ANGELA LA CAVA, of 84 Queenscliffe Road, Doubleview, hereby apply on my own behalf trading as La Cava Real Estate, for the license currently issued to Michela Angela La Cava, on his own behalf trading as La Cava Edwards and Associates, to be transferred to me to carry on business as a Land agent at 409 Oxford Street, Mt Hawthorn.

Dated the 14th day of January, 1977.

M. A. LA CAVA,
Signature of Applicant (Transferee).

I, Michela Angela La Cava, concur in this application.

M. A. LA CAVA,
Signature of Transferor.

Appointment of Hearing.

I hereby appoint the 22nd day of February, 1977, at 2.15 o'clock in the afternoon as the time for the hearing of the foregoing application at the Court of Petty Sessions at Perth.

Dated the 14th day of January, 1977.

K. W. SHEEDY,
Clerk of Petty Sessions.

Objection to the granting of the license may be served on the applicant and the Clerk of Petty Sessions at any time prior to seven days before the date appointed for the hearing.

LAND AGENTS ACT, 1921.

Application for Transfer of a License.

To the Court of Petty Sessions at Perth:

I, MICHELA ANGELA LA CAVA, of 84 Queenscliffe Road, Doubleview, hereby apply on behalf of a firm Patrick K. Osborn Pty Ltd, the partners of which are Michela Angela La Cava, Angelo Schepis and Patrick K. Osborn, for the license currently issued to Michela Angela La Cava, to be transferred to me to carry on business as a Land agent at 69 Guthrie Street, Osborne Park.

Dated the 14th day of January, 1977.

M. A. LA CAVA,
Signature of Applicant (Transferee).

I, Michela Angela La Cava, concur in this application.

M. A. LA CAVA,
Signature of Transferor.

Appointment of Hearing.

I hereby appoint the 22nd day of February, 1977, at 2.15 o'clock in the afternoon as the time for the hearing of the foregoing application at the Court of Petty Sessions at Perth.

Dated the 14th day of January, 1977.

K. W. SHEEDY,
Clerk of Petty Sessions.

Objection to the granting of the license may be served on the applicant and the Clerk of Petty Sessions at any time prior to seven days before the date appointed for the hearing.

LAND AGENTS ACT, 1921.

Application for License in the First Instance.

To the Court of Petty Sessions at Fremantle:

I, CAROL MAY BONAVIDA, of 36 Seaview Street, Beaconsfield, Company Secretary having attained the age of twenty-one years, hereby apply on behalf of the Company registered by the name

of Bonavita & Associates Pty. Ltd. for a licence to carry on the business of a land agent under the Land Agents Act, 1921. The principal place of business will be at 386 South Terrace, South Fremantle.

Dated the 14th day of January, 1977.

C. BONAVIDA,
Signature of Applicant.

Appointment of Hearing.

I hereby appoint the 21st day of February, 1977, at 10 o'clock in the Forenoon as the time for the hearing of the foregoing application at the Court of Petty Sessions at Fremantle.

Dated the 14th day of February, 1977.

R. W. JENNINGS,
Clerk of Petty Sessions.

Objection to the granting of the application may be served on the applicant and the Clerk of Petty Sessions at any time prior to seven days before the date appointed for the hearing.

LAND AGENTS ACT, 1921.

Application for Transfer of a License.

To the Court of Petty Sessions at Perth:

I, ROBERT OLIVIER, of 3/187 Broome Street, Cottesloe, hereby apply on behalf of a firm Robert Olivier & Company, the partners of which are Robert Olivier and Geoffrey Neil Hatch, for the license currently issued to Robert Olivier on his own behalf trading as Robert Olivier & Company, to be transferred to me to carry on business as a Land Agent at 1318 Hay Street, West Perth.

Dated the 20th day of December, 1976.

R. OLIVIER,
Signature of Applicant (Transferee).

I, Robert Olivier, concur in this application.

R. OLIVIER,
Signature of Transferor.

Appointment of Hearing.

I hereby appoint the 15th day of February, 1977, at 2.15 o'clock in the afternoon as the time for the hearing of the foregoing application at the Court of Petty Sessions at Perth.

Dated the 10th day of January, 1977.

K. W. SHEEDY,
Clerk of Petty Sessions.

Objection to the granting of the license may be served on the applicant and the Clerk of Petty Sessions at any time prior to seven days before the date appointed for the hearing.

LAND AGENTS ACT, 1921.

Application for Transfer of a License.

To the Court of Petty Sessions at Perth:

I, RONALD WHEARE RICHARDS, of 25 Forrest Street, North Beach, hereby apply as nominee of Wearne & Associates Pty. Ltd., for the license currently issued to Ronald Wheare Richards, to be transferred to me to carry on business as a Land agent at 244 Rokeby Road, Subiaco.

Dated the 22nd day of December, 1976.

R. W. RICHARDS,
Signature of Applicant (Transferee).

I, Ronald Wheare Richards, concur in this application.

R. W. RICHARDS,
Signature of Transferor.

Appointment of Hearing.

I hereby appoint the 25th day of January, 1977, at 2.15 o'clock in the afternoon as the time for the hearing of the foregoing application at the Court of Petty Sessions at Perth.

Dated the 22nd day of December, 1976.

K. W. SHEEDY,
Clerk of Petty Sessions.

Objection to the granting of the license may be served on the applicant and the Clerk of Petty Sessions at any time prior to seven days before the date appointed for the hearing.

LAND AGENTS ACT, 1921.

Application for License in the First Instance.

To the Court of Petty Sessions at Perth:

I, ALFRED HENDRIK BOSCHART, of 17 Kelvin Road, Duncraig, Secretary/Accountant, having attained the age of twenty-one years, hereby apply on my behalf for a license to carry on the business of a land agent under the Land Agents Act, 1921. The principal place of business will be at 11 Hutton Street, Osborne Park.

Dated the 12th day of January, 1977.

A. H. BOSCHART,
Signature of Applicant.

Appointment of Hearing.

I hereby appoint the 22nd day of February, 1977, at 2.15 o'clock in the afternoon as the time for the hearing of the foregoing application at the Court of Petty Sessions at Perth.

Dated the 12th day of January, 1977.

K. W. SHEEDY,
Clerk of Petty Sessions.

Objection to the granting of the application may be served on the applicant and the Clerk of Petty Sessions at any time prior to seven days before the date appointed for the hearing.

LAND AGENTS ACT, 1921.

Application for License in the First Instance.

To the Court of Petty Sessions at Perth:

I, HAROLD ALLAN TUREN, of 27 Waldemar Street, Gwelup 6021, Finance Officer having attained the age of twenty-one years, hereby apply on my behalf for a license to carry on the business of a land agent under the Land Agents Act, 1921. The principal place of business will be at 27 Waldemar Street, Gwelup (not operating).

Dated the 14th day of January, 1977.

H. A. TUREN,
Signature of Applicant.

Appointment of Hearing.

I hereby appoint the 22nd day of February, 1977, at 2.15 o'clock in the afternoon as the time for the hearing of the foregoing application at the Court of Petty Sessions at Perth.

Dated the 14th day of January, 1977.

K. W. SHEEDY,
Clerk of Petty Sessions.

Objection to the granting of the application may be served on the applicant and the Clerk of Petty Sessions at any time prior to seven days before the date appointed for the hearing.

LAND AGENTS ACT, 1921.

Application for License in the First Instance

To the Court of Petty Sessions at Albany:

I, JOSSLYN ANTONY HARMAN, of Lot 1, East River Road, Denmark, Real Estate Salesman, having attained the age of twenty-one years, hereby apply on my behalf (on behalf of Frank Harper and Harman a firm of which I am a member) for a license to carry on the business of a land agent under the Land Agents Act, 1921. (As Amended). The principal place of business will be at Lot 37, Strickland Street, Denmark.

Dated the 30th day of December, 1976.

JOSS HARMAN,
Signature of Applicant.

Appointment of Hearing.

I hereby appoint the 21st day of February, 1977 at 10 o'clock in the forenoon as the time for the hearing of the foregoing application at the Court of Petty Sessions at Albany.

Dated the 13th day of January, 1977.

C. E. HOLMES,
Clerk of Petty Sessions.

Objection to the granting of the application may be served on the applicant and the Clerk of Petty Sessions at any time prior to seven days before the date appointed for the hearing.

LAND AGENTS ACT, 1921.

Application for License in the First Instance.

To the Court of Petty Sessions at Midland:

I, JIRI ANTHONY, of Lot 18, Edney Road, Maidavale 6057, Accountant, having attained the age of twenty-one years, hereby apply on my behalf for a license to carry on the business of a land agent under the Land Agents Act, 1921. (As amended.) The principal place of business will be at Lot 18, Edney Road, Maidavale 6057.

Dated the 17th day of January, 1977.

J. ANTHONY,
Signature of Applicant.

Appointment of Hearing.

I hereby appoint the 22nd day of February, 1977, at 10 o'clock in the forenoon as the time for the hearing of the foregoing application at the Court of Petty Sessions at Midland.

Dated the 17th day of January, 1977.

A. N. DEAS,
Clerk of Petty Sessions.

Objection to the granting of the application may be served on the applicant and the Clerk of Petty Sessions at any time prior to seven days before the date appointed for the hearing.

LAND AGENTS ACT, 1921.

Application for Transfer of a License.

To the Court of Petty Sessions at Perth:

I, BRIAN ALEXANDER COLLINS, of 34 McKenzie Street, Wembley, hereby apply on behalf of a firm B. A. Collins & Co. the partners of which are Shirley Lynette Collins, as nominee of for the license currently issued to Brian Alexander Collins on his own behalf trading as B. A. Collins Real Estate to be transferred to me to carry on business as a Land agent at 872 Beaufort Street, Inglewood.

Dated the 8th day of January, 1977.

B. A. COLLINS,
Signature of Applicant (Transferee).

I, Brian Alexander Collins, concur in this application.

B. A. COLLINS,
Signature of Transferor.

Appointment of Hearing.

I hereby appoint the 22nd day of February, 1977, at 2.15 o'clock in the afternoon as the time for the hearing of the foregoing application at the Court of Petty Sessions at Perth.

Dated the 14th day of January, 1977.

K. W. SHEEDY,
Clerk of Petty Sessions.

Objection to the granting of the license may be served on the applicant and the Clerk of Petty Sessions at any time prior to seven days before the date appointed for the hearing.

LAND AGENTS ACT, 1921.

Application for License in the First Instance.

To the Court of Petty Sessions at Perth:

I, KEVIN DAVID GUTHRIE, of 98 Matheson Road, Applecross, Western Australia 6153 Real Estate Manager, having attained the age of twenty-one years, hereby apply on my behalf for a license to carry on the business of a land agent under the Land Agents Act, 1921. (As Amended) The principal place of business will be at 98 Matheson Road, Applecross, Western Australia 6153.

Dated the 17th day of January, 1977.

K. D. GUTHRIE,
Signature of Applicant.

Appointment of Hearing.

I hereby appoint the 22nd day of February, 1977, at 2.15 o'clock in the afternoon as the time for the hearing of the foregoing application at the Court of Petty Sessions at Perth.

Dated the 17th day of January, 1977.

K. W. SHEEDY,
Clerk of Petty Sessions.

Objection to the granting of the application may be served on the applicant and the Clerk of Petty Sessions at any time prior to seven days before the date appointed for the hearing.

Public Service Board,
Perth, 19th January, 1977.

THE following promotions have been approved:—

F. W. Cross, Inspector Grade 3, G-II-1, to be Inspector Grade 2, G-II-1/2, Stock Inspection Section, Veterinary Services Branch, Animal Division, Department of Agriculture, as from September 10, 1976.

G. K. Stevenson, Clerk Relieving, C-IV, to be Clerk Relieving, C-II-1, Clerical Branch, Department of Agriculture, as from December 10, 1976.

V. A. Swain, Field Technician Grade 2, G-II-1/4, to be Manager Grade 2, G-II-4/5, Woodlands Research Station, Animal Division, Department of Agriculture, as from December 31, 1976.

C. G. Edwardes, Clerk, C-IV, to be Clerk, C-II-1, Court of Petty Sessions, Court Offices Branch, Crown Law Department, as from January 14, 1977.

R. S. Nowicki, Probation and Parole Officer, Level 1, to be Probation and Parole Supervisor, Level 3, Probation and Parole Office, Crown Law Department, as from November 19, 1976.

R. A. Wahl, Clerk of Courts, C-II-3/4, to be Clerk Listings, C-II-2/3, Court of Petty Sessions, Court Offices Branch, Crown Law Department, as from December 24, 1976.

J. J. Warr, Clerk, C-IV, to be Clerk, C-II-1, Relieving Staff Section, Family Court Branch, Crown Law Department, as from December 10, 1976.

D. R. Whiting, Probation and Parole Officer, Level 1, to be Probation and Parole Supervisor, Level 3, Probation and Parole Office, Crown Law Department, as from December 31, 1976.

G. M. Campbell, Assistant Programmer, C-II-2/3, to be Computer Operator, C-II-4, Automatic Data Processing Section, Education Department, as from December 10, 1976.

A. L. Harlond, Clerk, C-IV, Public Works Department, to be Film Exchange Officer, G-II-1, Audio Visual Education Branch, Education Department, as from December 10, 1976.

R. F. Snaire, Clerk, C-II-1, Department for Community Welfare, to be Clerk, C-II-2, Teachers Further Education Branch, Education Department, as from December 31, 1976.

B. C. Bruce, Inspector Seagoing Fremantle, G-II-1/2, to be Inspector Seagoing Geraldton, G-II-3/4, Fisheries Inspection Branch, Department of Fisheries and Wildlife, as from December 3, 1976.

N. R. Kilpatrick, Clerk, C-II-2, Department of Fisheries and Wildlife, to be Clerk-In-Charge, C-II-3, Records Section, Clerical Branch, Forests Department, as from January 14, 1977.

H. M. Cheshire, Typist, C-V, Department of Community Welfare, to be Typist, C-III-1, Swan Clinic, Mental Health Services, as from January 14, 1977.

D. I. Glendinning, Assistant Superintendent, Level 7, to be Superintendent, Level 10, Administrative Section, Mapping Branch, Surveyor General's Division, Department of Lands and Surveys, as from December 21, 1976.

N. T. Pinto, Engineering Assistant Grade 2, G-II-4/5, Public Works Department, to be Engineering Assistant Grade 2, G-II-4/5, Water Supply and Maintenance Branch, Engineering Division, Metropolitan Water Board, as from August 27, 1976.

W. J. Wilkin, Principal Assistant, Level 6, Public Works Department, to be Engineer Design, Level 8, Executive Section, Engineering Design Branch, Engineering Division, Metropolitan Water Board, as from January 12, 1977.

R. G. Hill, Laboratory Technologist, Level 1, to be Senior Technologist, Level 2, Carnarvon Branch Laboratory, State Health Laboratories, Public Health Department, as from January 7, 1977.

A. N. Hodgen, Senior Technologist, Level 2, to be Laboratory Technologist In Charge, Level 3, Port Hedland Branch Laboratory, State Health Laboratories, Public Health Department, as from December 24, 1976.

R. B. Lawrence, Clerk/Research, C-II-1/2, to be Industrial Officer, C-II-2/3, Industrial and Research Branch, Public Service Board, as from August 20, 1976.

K. J. Dwyer, Clerk to Industrial Commissioner, C-II-3, Department of Labour and Industry, to be Industrial Officer, C-II-2/3, Industrial and Research Branch, Public Service Board, as from August 20, 1976.

D. Czisowski, Technical Officer, G-II-1/4, to be Engineering Assistant Grade 1, G-II-6, Survey Research and Ground Engineering Section, Planning Design and Investigation Branch, Engineering Division, Public Works Department, as from August 27, 1976.

E. S. Harrison, Clerical Assistant, C-VI, to be Technical Officer Grade 2, G-II-1/2, Executive Section, Schools Design and Investigation Branch, Architectural Division, Public Works Department, as from December 24, 1976.

A. R. Middleton, Accounting Machinist, C-V, to be Senior Accounting Machinist, C-III-1, Plant Depot East Perth, Mechanical and Plant Branch, Engineering Division, Public Works Department, as from January 7, 1977.

R. C. Byron, Clerk, C-II-1, to be Cashier, C-II-2, Subiaco Branch Office, Clerical Division, Road Traffic Authority, as from December 24, 1976.

L. A. Cullen, Clerk, C-IV, to be Cashier, C-II-1, Morley Branch Office, Clerical Division, Road Traffic Authority, as from December 24, 1976.

M. A. Anderson, Typist, C-V, Education Department, to be Secretary Stenographer, C-III-1, Rural Housing Authority, State Housing Commission, as from December 24, 1976.

M. R. Murray, Graduate Assistant, C-II-2/3, Public Service Board, to be Clerk, C-II-3/4, Rural Housing Authority, State Housing Commission, as from December 24, 1976.

I. A. Waters, Clerk, C-IV, Metropolitan Water Board, to be Clerk, C-II-1, Staff Section, General Branch, State Housing Commission, as from December 24, 1976.

K. R. Brakewell, Clerk, C-II-1, Premier's Department, to be Inspector Grade 2, C-II-1/2, Returns Section, Stamp Duties Division, State Taxation Department, as from December 24, 1976.

J. S. Kwasha, Clerk, C-IV, Department of Labour and Industry, to be Clerk, C-II-1, Returns Section, Stamp Duties Division, State Taxation Department, as from December 24, 1976.

L. J. Walters, Senior Assessor, C-II-7, to be Returns Officer, C-II-8, Returns Section, Stamp Duties Division, State Taxation Department, as from December 31, 1976.

R. S. Hill Planning Officer, Level 1, to be Planning Officer, Level 2, Relieving Staff Section, Town Planning Department, as from December 24, 1976.

THE following resignations have been accepted:—

Name; Department; Date.

- C. M. Beste; Conservation and Environment; 4/3/77.
- P. J. Woods; Conservation and Environment; 11/3/77.
- M. Strange; Crown Law; 20/1/77.
- C. Binks; Education; 31/12/76.
- C. V. Ferraz; Education; 25/11/76.
- R. C. Johnston; Fisheries and Wildlife; 7/1/77.
- R. B. Dickinson; Lands and Surveys; 31/12/76.
- J. B. Barry; Metropolitan Water Board; 17/12/76.
- P. J. Somerford; Metropolitan Water Board; 3/12/76.
- J. F. Solly; Mines; 6/1/77.
- S. M. Walley; Mines; 13/1/77.
- L. C. Smith; Police; 31/12/76.
- D. Agnew; Public Health; 26/1/77.
- G. W. O'Hara; Public Health; 20/1/77.
- N. Piggott; Public Health; 14/12/76.
- M. E. Reitze; Public Health; 20/1/77.
- R. L. Suiter; Public Health; 7/2/77.
- J. T. Tobin; Public Health; 28/1/77.
- A. W. Armstrong; Public Works; 27/1/77.
- V. Karamfiles; Public Works; 14/1/77.
- I. Elvish; Road Traffic Authority; 7/1/77.
- P. G. Ibbotson; Road Traffic Authority; 7/1/77.
- K. P. Scett; Road Traffic Authority; 7/1/77.
- P. J. Carrie; State Government Insurance Office; 14/1/77.
- W. G. Thomas; State Government Insurance Office; 14/1/77.
- K. Hindmarsh; State Government Insurance Office; 17/12/76.
- R. J. Ryan; State Government Insurance Office; 9/12/76.
- L. P. Schofield; State Government Insurance Office; 19/11/76.
- F. W. Ferguson; State Housing Commission; 20/1/77.

THE following offices have been created:—

Item 01 3453, Field Technician Grade 2, G-II-1/4, Fruit Branch, Horticulture Division, Department of Agriculture.

Item 09 1223, Training and Evaluation Officer, Level 3/8 (Miscellaneous Officers Agreement), Community Development Centre Branch, Mental Health Services.

Item 09 1224, Community Education Office, Level 3/8, (Miscellaneous Officers Agreement), Community Development Centre Branch, Mental Health Services.

Item 11 0008, Senior Administrative Officer (Federal Affairs), A-I-3, Administrative Division, Crown Law Department.

Item 25 0145, Clerk, C-IV, Ministers Office, Administrative Division, Police Department.

Item 25 3242, Clerical Assistant, C-VI, Scientific Bureau Section, Police Department.

Item 32 1605, Clerk Collector, C-II-1/2, Three Springs Country Office Section, General Branch, State Housing Commission.

Item 32 1607, Clerk, C-IV, Three Springs Country Office Section, General Branch, State Housing Commission.

Item 32 2058, Assistant Welfare Officer, G-II-1, Tenancy Section, Sales Tenancy and Estate Management Branch, State Housing Commission.

Item 32 2081, Assistant Inspector, G-VII-3, Tenancy Section, Sales Tenancy and Estate Management Branch, State Housing Commission.

Items 32 4101 and 32 4102, Clerk, C-II-1, Field Section, Accounts Branch, State Housing Commission.

THE following offices have been abolished:—

Item 01 3350, Senior Instructor, G-II-5, Fruit Branch, Horticulture Division, Department of Agriculture.

Item 10 1161, Graduate Welfare Officer, Level 2/8, Field Division, Department for Community Welfare.

THE title and/or classification of the following offices have been amended:—

Item 01 0337, occupied by K. R. Rutter, Rural Economist, Rural Economics and Marketing Branch, Department of Agriculture, amended from Level 1 to Level 2, with effect from August 1, 1976.

Item 01 5610, occupied by C. R. Broun, Advisor, Advisory Services Branch, Wheat and Sheep Division, Department of Agriculture, amended from Level 1 to Level 2, with effect from December 1, 1976.

Item 01 7435, occupied by I. Ivankovic, Research Officer, Plan Research Division, Department of Agriculture, amended from Level 1 to Level 2, with effect from January 14, 1977.

Item 01 7709, occupied by M. J. J. Barbetti, Plant Pathologist, Pathology Branch, Plant Research Division, Department of Agriculture, amended from Level 1 to Level 2 with effect from January 14, 1977.

Item 01 9375, vacant, Botany Branch, Miscellaneous Branch Division, Department of Agriculture, amended from Laboratory Attendant, G-XIII to Clerical Assistant, C-VI, with effect from January 17, 1977.

Item 10 1139, occupied by V. J. Jones, Field Division, Department for Community Welfare, amended from Graduate Welfare Officer, Level 2/8 to Social Worker, Level 1, and renumbered as item 10 1088, with effect from December 1, 1976.

Item 16 0405, occupied by N. L. McKenzie, Research Officer, Wildlife Research Branch, Department of Fisheries and Wildlife, amended from Level 1 to Level 2, with effect from October 1, 1976.

Item 16/0470, occupied by N. G. Hall, Research Officer, Fisheries Research Branch, Department of Fisheries and Wildlife, amended from Level 2 to Level 3, with effect from October 1, 1976.

Item 16 0475, occupied by R. C. J. Lenanton, Research Officer, Fisheries Research Branch, Department of Fisheries and Wildlife, amended from Level 2, to Level 3, with effect from October 1, 1976.

Item 16 0478, occupied by G. R. Morgan, Research Officer, Fisheries Research Branch, Department of Fisheries and Wildlife, amended from Level 2 to Level 3, with effect from October 1, 1976.

G. H. COOPER,
Chairman,
Public Service Board.

VACANCIES IN THE PUBLIC SERVICE

Department	Item No.	Position	Classn.	Salary
Closing January 28, 1977				\$
Agriculture	01 0206	Assistant Librarian, Library Branch (a) (2)	Level 2	8 674-9 481
Agriculture	01 0561	Clerk Relieving, Clerical Branch	C-II-1	8 910-9 212
Agriculture	01 3876	Senior Inspector, Inspection Services Branch, Horticultural Division (5) (7) (15)	G-II-3/4	10 058-11 081
Community Welfare	10 1852	Adviser, Early Childhood Services, Field Division (a) (45) (46) (47)	Level 6/7	11 591-12 692
Community Welfare	10 1856	Adviser, Early Childhood Services Field Division (a) (45) (47) (48)	Level 6/7	11 591-12 692
Community Welfare	10 1930	Clinical Psychologist Clinical Psychology Branch, Field Division (a) (45) (49)	Level 1	13 661-14 599
	1931			
	1932			
	1933			
	1934			
Corrections	05 0309	Social Worker, Social Work and Welfare Section, Treatment and Training Branch (a) (50)	Level 1	9 481-13 364
Crown Law	11 3270	Clerk, Sheriff's Office	C-II-2	9 513-9 811
Crown Law	11 3400	Registrar, District Court Section, (b)	Level 6	25 668
Crown Law	11 3415	Clerk, District Court Section	C-II-2	9 513-9 811
Crown Law	11 4787	Clerk, Fremantle Court Office	C-II-1	8 910-9 212
Crown Law	12 0260	Senior Trust Officer, Group Two Section, Trust Branch, Public Trust Office	C-II-8	14 126-14 500
Crown Law	13 1885	Drafting Assistant, Drafting Branch (21)	G-XI	3 523-9 733 (under 17 yrs)
Education	14 4825	Laboratory Assistant, Eastern Goldfields Technical School, Technical Education Division (a) (56)	G-X	3 532-8 523 (under 17 yrs)
Education	14 5225	Senior Assistant, General Section, Technical Extension Service, Technical Education Division	G-III-1	7 822-8 053
Labour and Industry	19 0400	Senior Clerk, Services Section, Clerical Branch	C-II-3	10 138-10 468
Lands and Surveys	20 4000	Senior Cartographic Draftsman, Surveys Branch, Surveyor Generals Division	Level 2	13 516-14 240
Local Government	21 0016	Administrative Assistant, Administrative Division	C-II-5	11 521-11 874
Local Government	21 0191	Clerk, Municipal Section	C-II-3	10 138-10 468
Medical	07 1968	Clerk, Revenue Section, Accounts Branch	C-II-1	8 910-9 212
Mental Health Services	09 0380	Clerk Relieving, Relieving Staff Section	C-II-2	9 513-9 811
Metropolitan Water Board	22 4887	Survey Technician, Construction Branch, Engineering Division (a) (22)	G-II-1/2	8 812-9 733
Metropolitan Water Board	22 5087	Chemist and Research Officer, Water Supply and Maintenance Branch, Engineering Division (a) (60)	Level 1	9 481-13 364
Metropolitan Water Board	22 5303	Chemist and Research Officer, Sewerage and Drainage Branch, Engineering Division (a) (57) (58)	Level 1	9 481-13 364
Metropolitan Water Board	22 6048	Clerk, Executive Section, Engineering Design Branch, Engineering Division	C-II-2	9 513-9 811
Metropolitan Water Board	22 2889	Assistant Senior Meter Reader, Meter Reading Section, Revenue Branch, Accounts Division	G-II-2	9 418-9 733
Mental Health Services	09 1260	Mental Health Assistant, Community Development Centre (a) (63) (64)	G-II-1/2	8 812-9 733
Mines	23 3260	Senior Typist, Clerical Branch, Government Chemical Laboratories	C-III-1	7 744-7 923
Mines	23 4880	Core Librarian, Geological Survey Division (a) (70)	G-VII-1/3	7 001-8 523 (21 yrs)
Public Health	08 0298	Clerk, Clerical Branch	C-II-1	8 910-9 212
Public Health	08 0373	Field Liaison Officer, Community Health Programme (23)	C-II-5	11 521-11 874
Public Health	08 1641	Clerk, Clerical Section, Community and Child Health Services	C-II-1	8 910-9 212
Public Health	08 2017	Tutor Dental Therapist, Dental Health Service Branch (38) (39)	G-I	9 115-10 385
	2023			
	2024			
Public Works	29 0945	Clerk, Relieving Staff Section, Accounts Division (40)	C-II-3	10 138-10 468
Public Works	29 2820	Engineer, Programming Branch, Engineering Division	Level 3	16 471-18 579
Public Works	29 2846	Research Officer Computer Programmer, Programming Branch, Engineering Division (a) (65)	Level 1	9 481-13 364
Public Works	29 8390	Senior Mechanical Supervisor, Construction and Maintenance Section, Mechanical Engineering Design and Construction Branch, Architectural Division	G-II-6	12 172-12 543
Public Works	29 8451	Mechanical Supervisor, Metro South Section, Mechanical Engineering Design and Construction Branch, Architectural Division (a) (54) (55)	G-II-4/5	10 729-11 780
Road Traffic Authority	40 0706	Clerk, Services Section, Vehicle Records Branch, Clerical Division	C-II-1	8 910-9 212
Road Traffic Authority	40 5136	M.D.L. Examiner, M.D.L. Examination Section, Examination and Technical Services Division (a) (51) (52) (53)	G-II-1	8 812-9 115
	5137			
	5138			
State Housing Commission	32 0038	Clerk, Administrative Division	C-II-2	9 513-9 811
State Housing Commission	32 0950	Clerk In Charge, Securities Section, Administrative Branch Finance Division	C-II-7	12 997-13 748
State Housing Commission	32 1522	Clerk Collector, Kalgoorlie Country Office, General Branch	C-II-1/2	8 910-9 811
State Housing Commission	32 1530	Regional Housing Officer, Merredin Country Office, General Branch	C-II-6	12 246-12 624

VACANCIES IN THE PUBLIC SERVICE—*continued*

Department	Item No.	Position	Classn.	Salary
Closing January 28, 1977				\$
State Housing Commission	32 2210	Officer In Charge, Land Planning and Development Branch, Development Operations Division	C-II-10	15 721-16 170
State Housing Commission	32 2700	Accountant, Accounts Branch, Finance Division	C-II-10	15 721-16 170
State Housing Commission	32 6685	Supervisor Grade 1, Supervision Branch, Architectural Division (a)	G-II-4	10 729-11 081
State Taxation	33 2185	Clerk, Returns Section, Stamp Duties Division	C-II-1	8 910-9 212
Town Planning	34 0382	Planning Officer, Properties Section, Statutory Planning and Property Branch (a) (59)	Level 2	14 247-15 628
Treasury	35 0890	Paying Officer, Expenditure Section, Accounts Branch	C-II-3	10 138-10 468
Treasury	36 1430	Accountant, Accounts Branch, Government Stores Department	C-II-8	14 126-14 500
Treasury	35 2460	Clerk, Pensions Section, Superannuation Board	C-II-1/2	8 910-9 811
Agriculture	01 4062	Field Assistant, or Field Technician Grade 2, Stoneville Research Station, Horticultural Division (a) (71) (72) (73)	G-X or G-II-1/4	4 161-8 523 (17 yrs) 8 812-11 081 or
Agriculture	01 0327	Rural Economist Grade 2, Rural Economics and Marketing Branch (a) (61) (62)	Level 2	13 952-15 224
Community Welfare	10 1098	Social Worker, or Graduate Welfare Officer, or District Officer, Field Division (a) (67) (68) (69)	Level 1 or Level 2/8 or G-II-2/6	9 481-13 364 or 9 481-13 364 or 9 418-12 543 (66)
Corrections	05 0306	Social Worker, Social Work and Welfare Section, Treatment and Training Branch (a) (50)	Level 11	9 481-13 364
Public Service Board	28 0015	Secretary, Administrative Division	A-I-2	18 461
Public Service Board	28 0331	Clerk, Research, Industrial and Research Branch	C-II-1/2	8 910-9 811
Public Service Board	28 0777	Graduate Assistant, Graduate Assistants, Branch (74)	C-II-2/3	9 513-10 468
Public Works	29 3451	Principal Assistant, Executive Section, Design Branch, Engineering Division	Level 6	23 566
Industrial Development	18 0515	Research Officer Grade 1, Research Branch, Division of Industries (75)	C-II-8	14 126-14 500
Public Service Board	28 0055	Senior Projects Officer, Projects and Development Branch, Administrative Division	A-I-2	18 461
Closing February 4, 1977				
Agriculture	01 0561	Clerk Relieving, Clerical Branch	C-II-1	8 910-9 212
Agriculture	01 3745	Field Technician Grade 2	G-II-1/4	8 812-11 081
		OR	OR	OR
		Field Assistant, Vegetable Section, Horticultural Division (a) (1) (3) (4)	G-X	4 161-8 523 (17 yrs)
Agriculture	01 3999	Inspector Grade 4, Inspection Services Branch, Horticultural Division (a) (6) (8) (9)	G-VII-1/2	7 001-8 089 (21 yrs)
Agriculture	01 7508	Field Assistant, Plant Research Division (a) (10) (11)	G-X	4 161-8 523 (17 yrs)
Community Welfare	10 3225	Social Worker Longmore, Institutional Services Division (a) (12) (13)	Level 2	13 661-14 247
Community Welfare	10 3256	Occupational Therapist, Institutional Services Division (a) (13) (16)	Level 1	9 481-13 364
Crown Law	11 0008	Senior Administrative Officer (Federal Affairs), Administrative Division	A-I-3	19 280
Crown Law	11 5630	Clerk of Courts Relieving, Relieving Clerks of Court Section, Court Offices Branch	C-II-3/4	10 138-11 170
Education	14 2825	Clerk, Salaries Section, Accounts Branch	C-II-2	9 513-9 811
Education	14 3570	Laboratory Assistant, Tuart Hill, Senior High Schools Branch (a) (30)	G-X	3 532-8 523 (under 17 yrs)
Education	14 3774	Technical Officer, Technical Education Division (a) (17)	G-II-3/4	10 058-11 081
Education	14 4902	Laboratory Technician Grade 2, Wembley Technical School, Technical Education Division (a) (29)	G-II-1/4	8 812-11 081
Education	14 6303	Senior Typist, Education Supplies Branch	C-III-1	7 744-7 923
Fisheries and Wildlife	16 0020	Research Officer, Administrative Division	C-II-2/3	9 513-10 468
Fisheries and Wildlife	16 0523	Technical Officer, Fisheries Research Branch (a)	G-II-1/4	8 812-11 081
Fisheries and Wildlife	16 0543	Technical Assistant, Fisheries Research Branch (a)	G-VII-1/3	3 072-8 523
Fisheries and Wildlife	16 0858	Inspector Cervantes, Fisheries Inspection Branch	G-II-1/2	8 812-9 733 (18)
Labour and Industry	19 0300	Clerk, Services Section, Clerical Branch	C-II-1	8 910-9 212
Labour and Industry	19 0769	Inspector Grade 2 Relieving, Factories and Shops Section, Inspection and Technical Services Branch	G-II-3	10 058-10 385
Labour and Industry	19 1056	Clerk to Industrial Commissioner, Industrial Registrars Office	C-II-3	10 138-10 468
Labour and Industry	19 1658	Technical Officer, Investigations and Complaints Section, Bureau of Consumer Affairs (a) (28)	G-II-1/2	8 812-9 733
Labour and Industry	19 1681	Technical Officer, Statutes Section, Bureau of Consumer Affairs (a) (31)	G-II-1/2	8 812-9 733
Mines	23 3105	Chemist and Research Officer, Government Chemical Laboratories (a) (19) (20)	Level 2	13 952-15 224
Police	25 0030	Assistant Librarian, Administrative Division (a) (24)	Level 3	9 811-10 670

VACANCIES IN THE PUBLIC SERVICE—*continued*

Department	Item No.	Position	Classn.	Salary
Closing February 4, 1977				
				\$
Police	25 0140	Secretary-Stenographer, Ministers Office	C-III-2/3	8 095-8 826
Police	25 1006	Clerk, Telecommunications Section, Clerical Branch	C-II-2	9 513-9 811
Premier's	26 0090	Clerk, Accounts Section	C-II-1	8 910-9 212
Public Health	08 0480	Typist, Typists Branch	C-III-1	7 744-7 923
Public Works	29 1755	Clerk, Northam District Water Supply Office, Accounts Division	C-II-1	8 910-9 212
Public Works	29 2065	Cashier, Bunbury District Water Supply Office, Accounts Division	C-II-1	8 910-9 212
Public Works	29 5510	Chief Clerk, Executive Section, Mechanical and Plant Branch Engineering Division	C-II-7	12 997-13 748
Public Works	29 5580	Officer-In-Charge, Spare Parts, Mechanical and Plant Branch, Engineering Division	G-II-4	10 729-11 081
Road Traffic Authority	40 5489	Relieving Examiner, Examination Section, Examination and Technical Services Division (a) (25) (26) (27)	G-II-1	8 812-9 115
Road Traffic Authority	40 5495	Examiner, Examination Section, Examination and Technical Services Division (a) (25) (26) (27)	G-II-1	8 812-9 115
State Government Insurance Office	31 0295	Clerk, Relieving Staff Section	C-II-6	12 246-12 624
State Housing Commission	32 1401	Collector, Albany Country Office General Branch	C-II-1	8 910-9 212
State Housing Commission	32 2575	Clerk, North West and Disposals Section, Land Planning and Development Branch	C-II-3/4	10 138-11 170
State Taxation	33 0210	Supervising Valuer Rural Section, Valuations Division (32)	C-II-10	15 721-16 170
Crown Law	New Item	Deputy Registrar, Family Court Branch (a) (33)	Level 3	17 089-19 514
Medical	07 0060	Principal Director of Nursing, Professional Branch (a) (b) (34) (35)	Level 5	20 428

The possession of, or progress towards, an appropriate tertiary level academic qualification will be considered a factor, increasing in importance with the level of classification, when determining efficiency of applicants in the Clerical Division.

(a) Applications also called outside the Service under section 24.

(b) Promotion will date from the first working day following the retirement of the present occupant.

(1) Technician:

Diploma of recognised Agricultural College or approved equivalent. Considerable knowledge and experience of vegetable growing techniques and practices.

Assistant:

Achievement Certificate with intermediate passes in English, Social Studies and Science and an ordinary pass in Mathematics or approved equivalent.

Preference for Leaving Certificate with passes in English and Science subjects or Diploma of a recognised Agricultural College. Allowance paid for Diploma. Promotion to Field Technician dependent on satisfactory service and academic qualifications.

(2) Associateship in Library Studies W.A.I.T. or approved equivalent. Background education in science (preferably Agriculture). Science degree or diploma an advantage.

(3) LOCATION: Manjimup Research Station, Manjimup.

(4) ACCOMMODATION: A three bedroom unfurnished house is available on the research station at reasonable rental.

(5) Considerable experience in inspection duties related to interstate quarantine requirements. Preference for experience in inspections under the Agriculture and Related Resources Protection Act, Stock Diseases Act (Regulations), Plant Diseases Act, Agricultural Products Act and Fruit Cases Act. Capable of supervision of staff.

(6) Achievement Certificate essential with preference for Leaving Certificate or Diploma from recognised Agricultural College. Knowledge of horticultural crops with particular reference to experience in fruit production and control of fruit fly and other pests and diseases.

Minimum age—21 years.

(7) LOCATION: Norseman.

(8) LOCATION: Norseman.

(9) Duties involve shift work with regular overtime for which appropriate rates and allowances are payable.

(10) Achievement Certificate with intermediate passes in English, Social Studies and Science and an ordinary pass in Mathematics or approved equivalent. Preference for Leaving Certificate with passes in English and Science subjects or Diploma of a recognised Agricultural College. Allowance paid for Diploma. Current drivers licence essential.

(11) LOCATION: South Perth with country travelling.

(12) Eligibility for full membership of the Australian Association of Social Workers.

Relevant administrative and institutional experience most desirable.

(13) LOCATION: Longmore Remand and Assessment Centre, Adie Road, Bentley.

(15) Position requires overtime and shift work.

(16) Associateship or Degree in Occupational Therapy or other approved equivalent qualification. Eligibility for registration with the W.A. Occupational Therapy Board.

(17) Progress towards a Diploma in Mechanical Engineering or approved equivalent.

Trade qualifications and/or other relevant experience would be an advantage.

(18) Plus Overtime Allowance—15 per cent of Gross Salary.

(19) Tertiary degree acceptable for corporate membership of the Royal Australian Chemical Institute.

Higher degree desirable.

(20) EXPERIENCE: Demonstrated ability in the collation of the results of research and investigation in chemistry and its applications.

(21) (a) Drafting Assistants under the age of twenty-one years:

(i) Junior Certificate in five subjects including English, Mathematics A or B and Drawing or Art;

OR

(ii) Achievement Certificate at third year level including English, Social Studies and Science at Intermediate level and Mathematics at Advanced or Ordinary level and one subject out of Art, Technical Drawing Applied, Drafting or Technical Drawing, or approved equivalent qualification;

OR

(iii) Any appropriate subjects obtained after Junior or Achievement Certificate in drafting certificate courses or Leaving will be accepted for any of the above mandatory subjects.

VACANCIES IN THE PUBLIC SERVICE—*continued*

- (b) Drafting Assistants twenty-one years of age and over;
 (i) Any of the academic qualifications set out in (a) above, together with at least two years' appropriate drawing office experience;
 OR
 (ii) Relevant trade experience plus three years' appropriate drawing office experience;
 OR
 (iii) Five years' appropriate drawing office experience.
- (22) Considerable field experience associated with the setting out for construction of major sewers on critical grades is essential.
- (23) Extensive country travel will be required.
- (24) Bachelor of Applied Sciences (Library Studies) W.A.I.T. or Graduate Diploma in Library Studies W.A.I.T. or Registration Certificate of L.A.A. or approved equivalent.
- (25) Qualified in the trade as a Motor Mechanic and preference to persons with several classes of Motor Driver's Licence.
- (26) LOCATION: Perth but Relieving Examiner to relieve in centres throughout the State.
- (27) HOURS OF DUTY: Normally 8.00 a.m. to 4.15 p.m. Monday to Friday
- (28) Preference will be given to applicants who—
 (a) Possess or are progressing towards completion of Diploma in Building or Builders Registration Certificate.
 (b) Have supervisory experience in building and construction industry, preferably in the area of home building.
- (29) Diploma in Mechanical Engineering or substantial progress towards this, or an approved equivalent qualification. Applicants must be qualified tradesmen in fitting or fitting and machining.
- (30) Achievement Certificate including intermediate passes in English and Science and ordinary pass in Mathematics or equivalent. Preference for Certificate in Applied Science or equivalent. Laboratory experience and trade skills an advantage.
- (31) Preference will be given to applicants who—
 (a) Have served an apprenticeship as a Motor Mechanic and have had at least five years' practical experience on most types of vehicles.
 (b) Have supervisory experience in the Motor Industry.
- (32) Associate of Australian Institute of Valuers is essential.
- (33) Legal practitioner admitted and entitled to practise in Western Australia
 OR
 Legal practitioner from outside the State whose qualifications for admission in Western Australia have been approved by the Barristers' Board, subject to compliance with residential and other formalities.
- (34) Qualifications acceptable by Nurses Board of W.A. for registration as General and Midwifery Certificated Nurse. Nursing Administration Diploma or other suitable higher qualification.
- (35) EXPERIENCE: Considerable experience in nursing administration essential.
- (38) Applicants to have at least three years experience since qualifying as a Dental Therapist and to have completed a Tutor Dental Therapist Course or equivalent experience.
- (39) Positions are located at the Schools of Dental Therapy at Mt. Henry and Warwick.
- (40) Successful applicant will be required to relieve in any of fourteen statewide country branches for extended periods.
- (45) A University degree in one of the Social Sciences or a Kindergarten Teachers Certificate or an acceptable equivalent tertiary qualification. Practical experience in the field of Early Childhood Services desirable but not essential.
- (46) LOCATION: Either in Perth and required to travel extensively in the Pilbara, or in the Pilbara with extensive travelling in the area and regular periods with the Unit in Perth.
- (47) Current driver's licence essential plus own vehicle required with mileage allowance payable for use on official business within the metropolitan area.
- (48) Located in Perth and required to travel within the metropolitan area visiting Day Care and Family Care Centres and occasional visits to country centres.
- (49) Master of Psychology (Clinical) degree from the University of Western Australia or qualifications deemed equivalent.
- (50) Eligibility for full membership to the Australian Association of Social Workers.
- (51) Possession of several classes of Motor Driver's Licence.
- (52) LOCATION: Metropolitan Area with possible relieving in other parts of the State.
- (53) GENERAL: Hours of duty normally 8.00 a.m. to 4.15 p.m. five days per week.
- (54) Applicants must have—
 (1) served an apprenticeship in an accepted trade in one of the fields associated with Mechanical Engineering Services.
 (2) held a responsible trade position at least equivalent to a sub-foreman; and
 (3) a sound knowledge and field experience of Mechanical Engineering Services in Public Buildings, such as steam, hot water, mechanical ventilation, pumping plants, refrigeration, air conditioning, kitchen and laundry equipment.
- (55) Applicants must be prepared to be stationed anywhere in the State including the North, as and when required.
- (56) Achievement Certificate with intermediate passes in English and Science and ordinary pass in Mathematics or equivalent. Preference for Leaving Certificate with passes in Physics and Mathematics or approved equivalent. Progress towards an appropriate certificate of the Technical Education Division is desirable.
- (57) Degree in Chemistry or equivalent qualification. Knowledge of microbiological techniques and experience in waste water chemistry is desirable.
- (58) The successful applicant may be required to work at any of the Board's laboratories.
- (59) Applicant should possess a recognised Degree in Town and Regional Planning or other academic qualification for admission to the Corporate Membership of the Royal Australian Planning Institute or similar approved professional institution.
 Additional qualifications in the field of land economics or finance would be an advantage.
 Applicants should have several years appropriate experience.
- (60) Degree in Chemistry or equivalent.
- (61) A four year University Degree in Agricultural Science including training in Economics or an approved equivalent. Experience in research and economics applicable to marketing is an advantage.
- (62) LOCATION: Initially at South Perth. However, successful appointee may be transferred to a country centre at a later date.
- (63) The successful applicant will have skills in—
 (1) Working with people.
 (2) Community education.
 (3) Small group skills and will be attached to the Community Development Centre of Mental Health Services in Shenton Park.
- (64) Psychiatric Nursing Certificate preferred.
 Those having other relevant experience and training are urged to apply.
- (65) Relevant University Degree or approved equivalent. Experience in programming digital computers, or the completion of a course in computer programming an advantage.
- (66) Plus district allowance as applicable.
- (67) Social Worker—Eligibility for full membership of the Australian Association of Social Workers.
 Graduate Welfare Officer—Appropriate University degree or equivalent and experience in relevant field.
 District Officer—Leaving Certificate or other relevant qualification and experience in an appropriate field considered.
- (68) LOCATION: North West Centre to be determined.

VACANCIES IN THE PUBLIC SERVICE—*continued*

- (69) Possession of a current driver's licence essential. Officer will be required to travel within a specified district. Departmental vehicle available for use on official business. Government Employees Housing Authority residence available at nominal rental.
- (70) Experience in sampling and cataloguing techniques preferred. Higher secondary school or trade qualifications advantageous. Appointee should be capable of lifting heavy weights.
- (71) Technician:
Diploma of recognised Agricultural College or approved equivalent. Considerable knowledge and experience of fruit growing techniques and practices.
Assistant:
Achievement Certificate with intermediate passes in English, Social Studies and Science and an ordinary pass in Mathematics or approved equivalent.
Preference for Leaving Certificate with passes in English and Science subjects or Diploma of a recognised Agricultural College. Allowance paid for Diploma. Promotion to Field Technician dependent on satisfactory service and academic qualifications.
- (72) LOCATION: Initially at Stoneville Research Station for training with transfer to Manjimup Research Station at a future date.
- (73) ACCOMMODATION: A three bedroom unfurnished house is available on the research station at reasonable rental.
- (74) A degree in Arts, Science, Commerce, Economics or Law or an Associateship in Administration or Accounting or other relevant degree or Associateship is essential with experience in an appropriate field.
- (75) Degree in Economics, Commerce, Arts (Economics).

Applications are called under section 34 of the Public Service Act, 1904-1975, and are to be addressed to the Chairman, Public Service Board, and should be made on the prescribed form, obtainable from the offices of the various Permanent Heads of Departments.

21st January, 1977

G. H. COOPER,
Chairman, Public Service Board.

Chief Secretary's Office,
Perth, 12th January, 1977.

RGO. 173/71.

HIS Excellency the Governor in Executive Council has approved the appointment of—

- (1) Mr. Thomas Albert Duke as Acting Deputy Registrar General in accordance with Section 4 (2) of the Registration of Births, Deaths and Marriages Act, 1961; and
- (2) Mr. Reginald Alfred Peers to be Acting Registrar General in accordance with Section 7 of the Registration of Births, Deaths and Marriages Act, 1961.

C. W. CAMPBELL,
Secretary.

Crown Law Department,
Perth, 17th January, 1977.

THE Hon. Minister for Justice has approved the appointment of the following persons as Commissioners for Declarations under the Declarations and Attestations Act, 1913-1972:—

Bretnall, Aileen Mary—Bayswater.
Brown, Frederick Peter—Hamilton Heights.
Carne, Brian—Bullcreek.
Cathcart, Robert Peter—Duncraig.
Crothers, Geoffrey John—Geraldton.
Delle Donne, Terri—Cannington.
Elliot, Robin Joyce—Subiaco.
Giorgi, Nita Vivian—Bunbury.
Griffiths, Henry Samuel—Dianella.
Keenan, George James—Yokine.
Mabbs, Graham—Balgas.
Nickels, Leonard Walter—Manning.
Norriss, Denny Edgar—Riverton.
Scott, George Gilmour—Carine.
Sedgman, Philip John—Woodlands.
Timms, Dennis Wayne—Floreat Park.

R. M. CHRISTIE,
Under Secretary for Law.

17th January, 1977.

LAW REFORM COMMISSION ACT, 1972-1976.

Crown Law Department,
Perth, 14th January, 1977.

HIS Excellency the Governor, acting with the advice and consent of the Executive Council, has been pleased to appoint Neville Howard Crago, senior lecturer, engaged in the teaching of law at

the University of Western Australia, to be a member of the Law Reform Commission of Western Australia for a period of three years commencing on the 19th January, 1977.

I. HOLLETT,
Acting Under Secretary for Law.

FAMILY COURT ACT, 1975-1976.

Notice.

Crown Law Department,
Perth, 17th January, 1977.

HIS Excellency the Governor, acting with the advice and consent of the Executive Council, pursuant to the powers conferred upon him by section 22 of the Family Court Act, 1975-1976 has been pleased—

- (a) to revoke the appointment of Mann Saung as the Registrar of the Family Court of Western Australia;
- (b) to appoint Robert Mervyn Davis as the Registrar of the Family Court of Western Australia, to hold such office subject to the provisions of the Family Court Act, 1975-1976,

with effect on and from the 10th January, 1977.

I. MEDCALF,
Attorney General.

ELECTORAL ACT, 1907-1976.

UNDER the provisions of subsection (1a) of section 90 of the Electoral Act, 1907-1976, I, the undersigned, being the responsible Minister of the Crown charged for the time being with the administration of the Electoral Act, 1907-1976, hereby appoint the following officers of the Electoral Department to issue postal ballot papers:—

Ilich, Peter.
Bellanger, Bernard Jean A.
McDonagh, Peter Roger.
Townsend, Wilga.
Reay, Michael John.
Nicholson, Wayne Lindsay.
Robins, Philip Gordon.

All previous appointments are hereby cancelled.

N. McNEILL,
Minister for Justice.

17th January, 1977.

ELECTORAL ACT, 1907-1976.

State Legislative Assembly Districts and
Legislative Council Provinces.

POLLING PLACES.

UNDER the provisions of section 100 of the Electoral Act, 1907-1976, I, the undersigned, being the responsible Minister of the Crown charged for the time being with the administration of the said Act, hereby abolish all polling places previously appointed for all Legislative Assembly Districts and Legislative Council Provinces and in lieu thereof appoint the undermentioned polling places for the respective districts and provinces.

N. McNEILL,
Minister for Justice.

17th January, 1977.

METROPOLITAN AREA.

Ascot District—East Metropolitan Province.

Ashfield:

- (1) Primary School, corner Margaret and Fisher Streets.

Bayswater:

- (2) L. B. Macomish Residence, 3 Frinton Street.
- (3) Primary School, corner Murray and Leake Streets.

Belmont:

- (4) Primary School, corner Belgravia Street and Great Eastern Highway.

Carlisle:

- (5) Primary School, corner Orrong Road and Wright Street.

Cloverdale:

- (6) Belmay Primary School, 410 Sydenham Street.
- (7) Primary School, 180 Fisher Street.

Redcliffe:

- (8) Hall, corner Morrison Street and Great Eastern Highway (Chief Polling Place for the District).

Rivervale:

- (9) Happy Days Kindergarten, corner Norwood Road and Francisco Street.
- (10) Primary School, 20 Surrey Road.
- (11) St. John of God Hospital, Great Eastern Highway.
- (12) Tranby Primary School, 99 Acton Avenue.

Whatley:

- (13) Progress Association Hall, Hardy Road.

Balcatta District—North Metropolitan Province.

Balcatta:

- (1) Primary School, Main Street. (Chief Polling Place for the District).
- (2) Senior High School, Poincaire Street.
- (3) Takari Primary School, Rickman Street.

Balga:

- (4) North Balga Primary School, Maitland Road.
- (5) Primary School, Fernhurst Crescent.
- (6) Westminster Primary School, Marloo Road.

Girrawheen:

- (7) Blackmore Primary School, Allison Drive.

Nollamara:

- (8) Congregational Hall, corner Hillsborough and Ravenswood Drives.
- (9) Primary School, Harrison Street.

Osborne Park:

- (10) Osborne Park Hospital, North Beach Road.

Canning District—East Metropolitan Province.

Beckenham:

- (1) Primary School, Railway Parade.

Cannington:

- (2) Uniting Church Hall, Albany Highway.

East Cannington:

- (3) Primary School, Gibbs Street.

East Maddington:

- (4) Primary School, Pitchford Avenue.

Forrestfield:

- (5) Primary School, Sussex Road.

Kenwick:

- (6) Primary School, Moore Street.

Maddington:

- (7) Centenary Hall, Albany Highway. (Chief Polling Place for the District).

Maida Vale:

- (8) Primary School, Kalamunda Road.

Thornlie:

- (9) Primary School, Thornlie Avenue.

Wattle Grove:

- (10) Primary School, Welshpool Road.

Clontarf District—South-East Metropolitan Province.

Bentley:

- (1) Kindergarten Hall, Hill View Place.
- (2) Rowethorpe Administration Building, Jacaranda Drive.
- (3) Swan Cottage Homes, Social Centre, Pine Avenue.

Brentwood:

- (4) Primary School, Moolyean Road.

Como:

- (5) Mount Henry Hospital, Cloister Avenue.
- (6) St. Augustine's Church of England Hall, Cale Street.

Karawara:

- (7) Flat 6, 27 Melinga Court, Manning.
- (8) Koonawarra Primary School, Goss Avenue.
- (9) Primary School, Ley Street (Chief Polling Place for the District).

Rossmoyne:

- (10) Primary School, Second Avenue.

Shelley:

- (11) Primary School, Tribute Street West.

Cockburn District—South Metropolitan Province.

Calista:

- (1) Primary School, 1 Chilcott Street.

Coogee Beach:

- (2) Ambulance Rooms, Cockburn Road.

Hamilton Hill:

- (3) Primary School, Rockingham Road.

Hamilton Hill East:

- (4) Primary School, corner Redmond and Bradbury Roads (Chief Polling Place for the District).

Jandakot:

- (5) Primary School, Beenyup Road.

Kwinana:

- (6) Sea Cadets Hall, Charles Street.

Medina:

- (7) Primary School, Medina Avenue.

Naval Base:

- (8) Primary School, McLaren Avenue.

Parmelia:

- (9) North Parmelia Primary School, Durrant Avenue.

South Coogee:

- (10) Primary School, Russell Road.

Spearwood:

- (11) Primary School, Gerald Street.

Cottesloe District—Metropolitan Province.

Claremont:

- (1) Primary School, Bay View Terrace.
- (2) St. Louis School Library, Deane Street.

Cottesloe:

- (3) Civic Centre, Broome Street.
- (4) Primary School, 530 Stirling Highway.
- (5) Star of the Sea Kindergarten, McNeil Street.

Mosman Park:

- (6) Primary School, 91 Victoria Street.
- (7) Scouts Hall, Wellington Street.

North Cottesloe:

- (8) Northbourne Kindergarten, Ackland Way.
- (9) Primary School, 100 Eric Street (Chief Polling Place for the District).

North Fremantle:

- (10) Community Centre, Thompson Road.

Swanbourne:

- (11) Primary School, Derby Street.

Dianella District—North-East Metropolitan Province.

Balga:

- (1) Primary School, Fernhurst Crescent.
- (2) Senior High School, Markham Way.

Dianella:

- (3) Dianella Heights Primary School, Beaman Street.
- (4) Dianella Primary School, Cleveland Street.
- (5) North Morley Primary School, Gordon Road.

Girrawheen:

- (6) Hainsworth Primary School, Harford Way.

Koondoola:

- (7) Koondoola Primary School, Burbridge Avenue.

Morley:

- (8) Police and Citizens Youth Club, 318 Coode Street (Chief Polling Place for the District).
- (9) Primary School, Wellington Road.

Nollamara:

- (10) Mirrabooka Primary School, Laythorne Street.

East Melville District—South Metropolitan Province.

Applecross:

- (1) Congregational Church Hall, corner Conon Road and Canning Highway.
- (2) Primary School, Kintail Road (Chief Polling Place for the District).

Ardross:

- (3) Applecross High School, Links Road.
- (4) St. Benedict's Hall, Alness Street.

Attadale:

- (5) Primary School, Wichmann Road.

Booragoon:

- (6) Primary School, Clements Road.

Melville:

- (7) Primary School, Kitchener Road.

Mount Pleasant:

- (8) Primary School, Queens Road.

Willagee:

- (9) Carawatha Primary School, corner North Lake Road and Archibald Street.

Floreat District—Metropolitan Province.

City Beach:

- (1) Kapinara State School, Catesby Street.
- (2) State School, Marapana Road.

Floreat Park:

- (3) Boy Scout Hall, corner Draper Street and Underwood Avenue.
- (4) Floreat Park Kindergarten, Birkdale Street. (Chief Polling Place for the District).
- (5) North Floreat Park Kindergarten, Brookdale Street.
- (6) State School, Chandler Avenue.

Graylands:

- (7) State School, Alfred Road.

Mount Claremont:

- (8) Mount Claremont Hall, Adderley Street.

Shenton Park:

- (9) Royal Perth (Rehabilitation) Hospital, Selby Street.

Wembley Downs:

- (10) Holy Spirit School, Brompton Road.
- (11) State School, Bournemouth Crescent.

Woodlands:

- (12) Woodlands Primary School, Bentwood Avenue.

Fremantle District—South Metropolitan Province.

Beaconsfield:

- (1) Primary School, corner Lefroy and Hampton Roads.

East Fremantle:

- (2) Baptist Church Hall, corner Canning Highway and Fortescue Street.
- (3) Basement, Richmond Shopping Centre, Canning Highway.
- (4) Primary School, corner Marmion and East Streets.

Fremantle:

- (5) Fremantle Hospital, Alma Street.
- (6) Primary School, Alma Street.
- (7) Town Hall, corner William and High Streets. (Chief Polling Place for the District and Province).

Hamilton Hill:

- (8) Primary School, Rockingham Road.

Richmond:

- (9) Primary School, corner Osborne Road and Coolgardie Avenue.

Rottnest Island:

- (10) Primary School.

White Gum Valley:

- (11) Primary School, Watkins Street.

Winterfold:

- (12) Primary School, Annie Street.

Gosnells District—South-East Metropolitan Province.

Armadale:

- (1) Neerigen Brook Primary School, Seventh Road.
- (2) Challis Primary School, corner Williams Road and Lowana Way.

Canning Vale:

- (3) Primary School, corner Nicholson and Forsaith Roads.

Gosnells:

- (4) Civic Centre Main Hall, Albany Highway.
- (5) Primary School, Hicks Street.

Kelmscott:

- (6) High School, Third Avenue. (Chief Polling Place for the District).

Langford:

- (7) Primary School, Barnston Way.

Thornlie:

- (8) Senior High School, Ovens Road.

Westfield:

- (9) Church Hall, Westfield Road.

Westfield Park:

- (10) Primary School, Hemingway Drive.

Karrinyup District—North Metropolitan Province.

Hamersley:

- (1) Glendale Primary School, Glendale Avenue. (Chief Polling Place for the District).

Karrinyup:

- (2) Karrinyup Primary School, Hampton Street.

Lake Gwelup:

- (3) Primary School, corner North Beach Road and Bryan Street.

North Beach:

- (4) North Beach Autumn Centre, Castle Street.
- (5) North Beach Primary School, corner North Beach Road and Groat Street.

Scarborough:

- (6) Deanmore Primary School, Deanmore Road.
- (7) Newborough Primary School, Newborough Street.

Trigg:

- (8) Trigg Island Surf Lifesaving Club Hall, West Coast Highway.

Waterman:

- (9) Carine Glades High School, Everingham Street.

Maylands District—North-East Metropolitan Province.

Bayswater:

- (1) Hillcrest Junior Primary School, 140 Coode Street.

Bedford:

- (2) Methodist Church Hall, corner Craven Street and Shaftesbury Avenue.
- (3) Scout and Guide Hall, corner Beaufort and Birkett Streets.
- (4) St. Peter's Hall, Wood Street.

Embleton:

- (5) Embleton Primary School, Collier Road.

Inglewood:

- (6) Catholic School, corner Central Avenue and Carrington Street.
- (7) Home of Peace, corner Dundas and Walter Roads.

- (8) Masonic Hall, corner Ninth Avenue and Carrington Street.

- (9) North Inglewood Primary School, Normanby Street. (Chief Polling Place for the District).

Maylands:

- (10) East Maylands Primary School, Kelvin Street.
- (11) Primary School, Sixth Avenue.

Melville District—South Metropolitan Province.

Bicton:

- (1) Primary School, View Terrace. (Chief Polling Place for the District).

Hilton:

- (2) Primary School, South Rennie Crescent.

Melville:

- (3) Girl Guide Hall, corner Stock and Kitchener Roads.
- (4) Senior High School, Potts Street.
- (5) Primary School, Kitchener Road.

Palmyra:

- (6) Methodist Church Hall, corner Canning Highway and Carrington Street.
- (7) Primary School, McKimmie Road.

Willagee:

- (8) Carawatha Primary School, North Lake Road.
- (9) Primary School, Drury Street.

Morley District—North-East Metropolitan Province.

Caversham:

- (1) Primary School, West Swan Road.

Eden Hill:

- (2) Primary School, Ivanhoe Street.

Embleton:

- (3) Embleton Primary School, Collier Road.

Lockridge:

- (4) Primary School, Rosher Road.

Morley:

- (5) Hampton Park Primary School, Hamersley Avenue.
- (6) Hampton Park Scout Hall, Mickleham Road. (Chief Polling Place for the District).
- (7) Methodist Church Hall, Lincoln Road.
- (8) Morley Primary School, Wellington Road.

Mount Hawthorn District—North Metropolitan Province.

Glendalough:

- (1) Little Sisters of the Poor, Jugan Street.

Joondanna:

- (2) St. Denis' School, Powell Street.

Leederville:

- (3) St. Mary's Hall, Franklin Street.

Mount Hawthorn:

- (4) Baptist Church Hall, corner Hobart and Edinboro Streets.
- (5) Scout Hall, corner East and Berryman Streets.
- (6) State School, Woodstock Street. (Chief Polling Place for the District and the Province).

North Perth:

- (7) Kindergarten, 13 Haynes Street.

North Wembley:

- (8) Wandarra State School, Dodd Street.

Osborne Park:

- (9) State School Library, Hamilton Street.

Tuart Hill:

- (10) Primary School, Banksia Street.
 (11) Senior High School, Banksia Street.
 (12) St. Kieran's Primary School, Cape Street.

Yokine:

- (13) Methodist Church Hall, Golf View Street.

Mount Lawley District—North-East Metropolitan Province.

Coolbinia:

- (1) Coolbinia Primary School, Bradford Street.

Dianella:

- (2) Dianella Primary School, Cleveland Street.
 (3) Sutherland Primary School, Sutherland Avenue.

Mount Lawley:

- (4) Alexander Park Kindergarten, Holmfirth Street.
 (5) Ferguson Memorial Hall, Lawley Crescent.
 (6) Mount Lawley Primary School, Second Avenue.
 (7) Royal Perth Hospital, Mount Lawley Annex, 11 Field Street (entrance from Rookwood Street).
 (8) R.S.L. War Veteran's Home, Alexander Drive.

North Perth:

- (9) Boy Scouts War Memorial Hall, Fitzgerald Street.
 (10) Kyilla Primary School, Selkirk Street.
 (11) North Perth Primary School, Albert Street.

Yokine:

- (12) Methodist Church Hall, Golf View Street.
 (13) Yokine Kindergarten, Blythe Avenue.
 (14) Yokine Primary School, Woodrow Avenue (Chief Polling Place for the District).

Murdoch District—South-East Metropolitan Province.

Bateman:

- (1) Primary School, corner Dean Road and Bartling Crescent.

Bullcreek:

- (2) Primary School, corner Francisco Crescent and Hardy Street (Chief Polling Place for the District).

Coolbellup:

- (3) Primary School, corner Hilory and Ebert Streets.

Coolbellup East:

- (4) North Lake Primary School, Montague Way.

Ferndale:

- (5) Kinlock Primary School, Latham Street.

Lynwood:

- (6) Primary School, Purley Crescent.

Riverton:

- (7) Primary School, Corinthian Road.

Willetton:

- (8) Primary School, corner Apsley Road and Woodpecker Avenue.

Nedlands District—Metropolitan Province.

Claremont:

- (1) Claremont Primary School, Bay View Terrace.
 (2) Melvista Kindergarten, Corner Hackett Road and Melvista Avenue.

- (3) Stirling Squash Academy, Corner Stirling Highway and Napier Street.

- (4) Tennis Club Pavilion, Corner Reserve and Gugerri Streets.

Dalkeith:

- (5) Dalkeith Primary School, Circe Circle.
 (6) Sunset Hospital, Beatrice Road.

Graylands:

- (7) St. Michael's Church Hall, First Avenue.

Hollywood:

- (8) Hollywood Primary School, Monash Avenue.
 (9) Repatriation General Hospital, Monash Avenue.
 (10) Sir Charles Gairdner Hospital, Verdun Street.

Nedlands:

- (11) Drabble House, 8 Webster Street.
 (12) Nedlands Primary School, Corner Kingsway and Elizabeth Street.
 (13) Secondary Teachers College, Clifton Street entrance (Chief Polling Place for the District and the Province).
 (14) St. Theresa's Hall, Corner Tyrell and Elizabeth Streets.

Perth District—Metropolitan Province.

East Perth:

- (1) Children's Court (formerly East Perth State School), corner Royal Street and Claisebrook Road.
 (2) Foyer, State Housing Commission Building, 99 Plain Street (corner Hay Street).

Highgate:

- (3) Primary School, Lincoln Street.

Leederville:

- (4) Baptist Church Hall, 77 Cambridge Street.
 (5) Primary School, Oxford Street.

Mount Lawley:

- (6) Mount Lawley Kindergarten, 81 Railway Parade.
 (7) Mount Lawley Technical School, corner Lord and Harold Streets.
 (8) St. Anne's Hospital, Thirlmere Road.
 (9) Wasley Centre, Uniting Church, corner Raglan Road and William Street.

North Perth:

- (10) Baptist Church Hall, corner Vincent and Fitzgerald Streets.
 (11) Primary School, Albert Street.

Perth:

- (12) Perth Town Hall, corner Hay and Barrack Streets (Chief Polling Place for the District).
 (13) Protestant Hall, 160 Beaufort Street.
 (14) Royal Perth Hospital, Victoria Square Entrance.

West Perth:

- (15) Technical Extension Service Perth Film Centre (formerly Newcastle Street Junior Primary School) Prospect Place.
 (16) Ross Memorial Hall, corner Hay and Colin Streets.
 (17) St. Brigid's Church Hall, corner Fitzgerald and John Street.

Scarborough District—North Metropolitan Province.

Doubleview:

- (1) Doubleview Primary School, St. Brigids Terrace.

Innaloo:

- (2) North Innaloo Primary School, Ambrose Street.

Scarborough:

- (3) Masonic Hall, Corner Moorland and Hancock Streets.
- (4) Scarborough Primary School, Hinderwell Street (Chief Polling Place for the District).
- (5) St. Johns Primary School Hall, Lalor Street.

Woodlands:

- (6) Infant Health Centre, Corner Ewen Street and Bowra Avenue.
- (7) Pre-School Centre, Tamarisk Way.

South Perth District—South-East Metropolitan Province.

Collier:

- (1) State School, Hobbs Avenue.

Como:

- (2) P and C Hall, State School, corner Thelma and Coode Streets.

Kensington:

- (3) State School, Banksia Terrace.

South Perth:

- (4) Community Centre Hall, Collins Street.
- (5) Gymnasium, City Hall, South Terrace (Chief Polling Place for the District and the Province).
- (6) R.S.L. Hall, Angelo Street.
- (7) Scout Hall, Mill Point Road.

Subiaco District—Metropolitan Province.

Jolimont:

- (1) State School, Hay Street.

North Wembley:

- (2) Wandarra State School, Dodd Street.

Shenton Park:

- (3) Child Centre, 328 Onslow Road.
- (4) Rosalie Parish Hall (St. Matthew's), corner Keightley and Hensman Roads.

Subiaco:

- (5) Home of Peace, Thomas Street.
- (6) King Edward Memorial Hospital, Main Entrance, Bagot Road.
- (7) Roman Catholic Parish Centre, corner Salvado Road and Connolly Street.
- (8) St. John of God Hospital, Connolly Street.
- (9) Stannards Drycleaning Works, 173 Hay Street.
- (10) State School, Bagot Road. (Chief Polling Place for the District).

Wembley:

- (11) Church of Christ Hall, Nanson Street.
- (12) R.S.L. Memorial Hall, 291 Cambridge Street.
- (13) State School, Grantham Street.

West Leederville:

- (14) State School, Northwood Street.

Swan District—North-East Metropolitan Province.

Ashfield:

- (1) Cyril Jackson High School, corner Kathleen and Reid Streets.

Bassendean:

- (2) St. Mark's Church Hall, Parker Street.
- (3) Primary School, West Road.

Bellevue:

- (4) Primary School, Clayton Street.

Boya:

- (5) Red Cross Hall, corner Scott Street and Clayton Road.

Greenmount:

- (6) Primary School, Innamincka Road.

Guildford:

- (7) Primary School, corner Helena and Johnson Streets.
- (8) St. Mary's Hall, James Street.

Hazelmere:

- (9) Progress Association Hall, Bushmead Road.

High Wycombe:

- (10) Primary School, Newburn Road.

Koongamia:

- (11) Primary School, Meelah Road.

Maida Vale:

- (12) Primary School, Kalamunda Road.

Middle Swan:

- (13) Kindergarten, Whittome Street.
- (14) Swan District Hospital, Eveline Road.

Midland:

- (15) Residence, 121 Morrison Road.
- (16) Technical School, corner Great Eastern Highway and Viveash Street. (Chief Polling Place for the District and the Province).

Midvale:

- (17) Primary School, Wellaton Street.

Swan View:

- (18) Primary School, Morrison Road.

West Midland:

- (19) Junior Primary School, Archer Street.

Victoria Park District—East Metropolitan Province.

Carlisle:

- (1) Holy Name Primary School, Lion Street.
- (2) Memorial Centre, corner Memorial Avenue and Rutland Avenue.

East Victoria Park:

- (3) Primary School, 789 Albany Highway. (Chief Polling Place for the District and the Province).
- (4) Primary School (Millen Primary), corner Pinedale Street and Ramsden Avenue.
- (5) State School (Millen Training Centre), 19 Carson Street.
- (6) Store, corner Shepperton Road and Mint Street.

Lathlain:

- (7) Primary School, 120 Howick Street.

Rivervale:

- (8) Primary School, 20 Surrey Road.

Victoria Park:

- (9) Band Hall, 19 McMillan Street.
- (10) Braille Hospital, 61 Kitchener Avenue.
- (11) Primary School, 1 Cargill Street.
- (12) Scout Hall, 65 Rathay Street.

Welshpool District—East Metropolitan Province.

Bentley:

- (1) Bentley Hospital, Mills Street.
- (2) Kindergarten Hall, John Street.
- (3) Primary School, corner Baldock and Hedley Streets. (Chief Polling Place for the District).
- (4) Santa Clara Primary School, Coolgardie Street.

Cannington:

- (5) Canning Town Hall, corner Albany Highway and George Street.

Cloverdale:

- (6) Belmay Primary School, 410 Sydenham Street.
- (7) Whiteside Primary School, Whiteside Street.

Kewdale:

- (8) Junior Primary School, Acton Avenue.
- (9) Primary School, corner Kew Street and Belmont Avenue.
- (10) Senior High School, President Street.

Queens Park:

- (11) Primary School, corner Treasure Road and Cross Street.
- (12) St. Joseph's School, Railway Parade.

Wilson:

- (13) Primary School, Armstrong Road.

Whitford District—North Metropolitan Province.

Craigie:

- (1) Primary School, Spinaway Street.

Duncraig:

- (2) Davillia Primary School, Juniper Way.
- (3) Primary School, Currajong Road.

Greenwood:

- (4) Primary School, Peppermint Drive.

Greenwood East:

- (5) Allenswood Primary School, Merivale Way.

Greenwood West:

- (6) Primary School, Coolbah Drive.

Hillarys:

- (7) Lymburner Primary School, Lymburner Drive.

Kallaroo:

- (8) Springfield Primary School, Bridgewater Drive.

Padbury:

- (9) Primary School, MacDonald Avenue.

Sorrento:

- (10) Primary School, Elfreda Avenue.
- (11) Community Hall, West Coast Highway (Chief Polling Place for the District).

Warwick:

- (12) Primary School, Ellersdale Avenue.

AGRICULTURAL, MINING AND PASTORAL AREA.

Albany District—South Province.

Albany:

- (1) Centennial Oval.
- (2) Department of Agriculture Office, Albany Highway.
- (3) Lockyer School Hall.
- (4) Progress Hall, Chester Pass Road.
- (5) Regional Hospital.
- (6) Spencer Park School.
- (7) St. John Ambulance Hall, corner Campbell and Middleton Roads.
- (8) Town Hall, York Street. (Chief Polling Place for the District and the Province).
- (9) Women's Rest Rooms, Stirling Terrace.

Emu Point:

- (10) Hostel.

Middleton Beach:

- (11) Albany Surf Life Saving Club.

Avon District—Central Province.

Bakers Hill:

- (1) Hall.

Bally Bally:

- (2) Hall.

Beverley:

- (3) Court House.

Clackline:

- (4) Hall.

Dale:

- (5) Upper Hall.

East Northam:

- (6) Primary School, Duke Street.

Grass Valley:

- (7) Hall.

Greenhills:

- (8) Hall.

Gwambygine:

- (9) B. M. Clifton's Residence, Great Southern Highway.

Irishtown:

- (10) Hall.

Jennapullin:

- (11) Hall.

Muresk:

- (12) Agricultural College.

Northam:

- (13) Regional Hospital, Duke Street.
- (14) R.S.L. Hall, Fitzgerald Street. (Chief Polling Place for the District and the Province).
- (15) Senior High School, Kennedy Street.

Southern Brook:

- (16) Agricultural Hall.

Talbot:

- (17) Hall.

West Northam:

- (18) Railway Institute.

Wundowie:

- (19) Fire Station.

York:

- (20) Court House.

Bunbury District—South-West Province.

Bunbury:

- (1) Central State School, Lovegrove Avenue.
- (2) Civic Hall, Art Gallery, Princep Street. (Chief Polling Place for the District and the Province).
- (3) Kindergarten School, Prosser Street.
- (4) St. John of God Hospital, Parkfield Street.
- (5) St. John's Ambulance Hall, Symmons Street.

Bunbury South:

- (6) Regional Hospital, Clarke Street.
- (7) Sealinks Kindergarten, Hastie Street.

Carey Park:

- (8) State School, Frankel Street.

Rathmines:

- (9) Cooinda School, Trott Street.

Withers:

- (10) Newton Moore High School, Knight Street.

Collie District—Lower Central Province.

Allanson:

- (1) State School.

Balingup:

- (2) State School.

Brookhampton:

- (3) Hall.

Buckingham:

(4) Hall.

Burekup:

(5) State School.

Collie:

(6) Court House, Wittenoom Street. (Chief Polling Place for the District).

(7) District Hospital, Steere Street.

(8) Fire Brigade Hall, Forrest Street.

(9) Scharf's Residence, 36 Coombe Street.

(10) Wilson Park State School, Porter Street.

(11) C.B.C. School, Princep Street.

Collie Cardiff:

(12) Hall.

Dardanup:

(13) State School.

Donnybrook:

(14) State School.

Eaton:

(15) State School.

Ewington:

(16) State School.

Ferguson:

(17) B. Scott's Residence, Prout Road.

Grimwade:

(18) Forestry Department Office.

Kirup:

(19) State School.

Lowden:

(20) Preston Valley Store.

Newlands:

(21) Hall.

Noggerup:

(22) Store.

Waterloo:

(23) Hall.

Dale District—Lower West Province.**Armadale:**

(1) Armadale-Kelmscott Memorial Hospital, Albany Highway.

(2) Kingsley Primary School, Lathwell Street.

(3) Primary School, 24 Third Road. (Chief Polling Place for the District and Province).

(4) Senior Citizens Centre, Coombe Avenue.

Byford:

(5) District Hall.

Forrestdale:

(6) District Hall.

Jarrahdale:

(7) School.

Keysbrook:

(8) C.W.A. Rest Room.

Mundijong:

(9) School.

Oakford:

(10) School.

Roleystone:

(11) District Hall, corner Wygonda and Jarrah Roads.

Serpentine:

(12) St. John Ambulance Hall,

Darling Range District—West Province.**Carilla:**

(1) Primary School, Pickering Brook Road.

Carmel:

(2) Primary School, Carmel Road.

Karragullen:

(3) District Hall.

Kelmscott:

(4) Connell Avenue Primary School, Connell Avenue.

Lesmurdie:

(5) Primary School, Sanderson Road. (Chief Polling Place for the District).

Roleystone:

(6) District Hall, corner Wygonda and Jarrah Roads.

Walliston:

(7) Primary School, Dianella Road.

Geraldton District—Upper West Province.**Bluff Point:**

(1) State School, Mitchell Street.

Geraldton:

(2) Beachlands School, Whitfield Street.

(3) Primary School, Fitzgerald Street.

(4) Regional Hospital, Shenton Street.

(5) St. John of God Hospital, Fraser Street.

(6) Town Hall, Chapman Road. (Chief Polling Place for the District and Province).

Rangeway:

(7) State School, Cassia Street.

Wonthella:

(8) Allendale School, Wittenoom Street.

Greenough District—Upper West Province.**Ajana:**

(1) Hall.

Arrino:

(2) Mr. Haines' Residence.

Binnu East:

(3) McKay's Residence.

Bunjil:

(4) C.W.A. Rest Rooms.

Canna:

(5) Store.

Carnamah:

(6) School.

Coorow:

(7) School.

Dongara:

(8) School.

Eneabba:

(9) School.

Eradu:

(10) Cream's Residence.

Greenough:

(11) Old Post Office.

Gutha:

(12) Post Office.

Horrocks:

(13) Post Office.

Kalbarri:

(14) School.

Latham:

(15) School.

Leeman:

(16) School.

Maya:

- (17) Post Office.

Mingenew:

- (18) Shire Lesser Hall.

Moonyoonooka:

- (19) Store.

Morawa:

- (20) School, Gill Street.

Mullewa:

- (21) School.

Nabawa:

- (22) Post Office.

Naraling:

- (23) Church Hall.

Northampton:

- (24) Court House.

Ogilvie:

- (25) Hall.

Perenjori.

- (26) Shire Lesser Hall.

Port Denison:

- (27) Hall.

Rangeway:

- (28) John Willcock High School, Scott Street.
-
- (Chief Polling Place for the District).
-
- (29) State School, Cassia Street.

Tarcoola:

- (30) Community Hall.

Tardun:

- (31) Post Office.

Tenindewa:

- (32) Store.

Three Springs:

- (33) School.

Waddi Forest:

- (34) Hall.

Waggrakine:

- (35) Hall.

Walkaway:

- (36) School.

Yandanooka:

- (37) School.

Yuna:

- (38) School.

Kalamunda District—West Province.

Boya:

- (1) Red Cross Hall, corner Scott Street and Clayton Road.

Darlington:

- (2) Primary School, Amherst Street.

Glen Forrest:

- (3) Hall, Marnie Road.

Gooseberry Hill:

- (4) Mary's Mount Primary School, Davies Crescent.

Greenmount:

- (5) Primary School, Innamincka Road.

Kalamunda:

- (6) Agricultural Hall, Canning Road, (Chief Polling Place for the District and the Province).

Kalgoorlie District—South-East Province.

Kalgoorlie:

- (1) Office, Eastern Goldfields Transport Board, Boulder Road.
-
- (2) Piccadilly Stores, 228 Piccadilly Street.
-
- (3) Regional Hospital, X-ray Department.
-
- (4) Residence, 13 Broad Arrow Road (Houston's Residence).
-
- (5) St. John of God Hospital (Main entrance).
-
- (6) St. Mary's Hall, Brookman Street.
-
- (7) Town Hall, Hannan Street. (Chief Polling Place for the District and the Province).

North Kalgoorlie:

- (8) Convent, Butler Street.
-
- (9) Primary School, Campbell Street.

South Kalgoorlie:

- (10) Kindergarten, Cheetham Street.
-
- (11) Old Eastern Goldfields High School, Federal Road.
-
- (12) Primary School, Lionel Street.

Katanning District—Lower Central Province.

Arthur River:

- (1) Agricultural Hall.

Badgebup:

- (2) Hall.

Boscabel:

- (3) Hall.

Bowelling:

- (4) Railway Station.

Broomehill:

- (5) Hall.

Cancanning:

- (6) Soldiers Memorial Hall.

Carrolup:

- (7) Agricultural Hall.

Changerup:

- (8) Hall.

Cherry Tree Pool:

- (9) Hall.

Darkan:

- (10) Shire Council Office.

Dongolocking:

- (11) Hall.

Dumbleyung:

- (12) School.

Duranillin:

- (13) Hall.

Fairview:

- (14) Holly's Residence.

Glencoe:

- (15) Athol Harris' Residence.

Jingalup:

- (16) Agricultural Hall.

Katanning:

- (17) Court House. (Chief Polling Place for the District and the Province).
-
- (18) Katanning Hospital.
-
- (19) Senior High School.

Kojonup:

- (20) Junior High School.

Kukerin:

- (21) School.

Lumeah:

- (22) D. M. Webb's Residence.

Mobrup:
 (23) Hall.
 Moodiarrup:
 (24) Hall.
 Moulyinning:
 (25) Hall.
 Muradup:
 (26) Agricultural Hall.
 Orchid Valley:
 (27) Hall.
 Piesseville:
 (28) Hall.
 Qualeup:
 (29) Hall.
 Wagin:
 (30) Court House.
 Wedgecarrup:
 (31) Hall.
 Woodanilling:
 (32) Hall.

Merredin District—South-East Province.

Ardath:
 (1) Primary School.
 Baandee:
 (2) North Primary School.
 Babakin:
 (3) Hall.
 Belka:
 (4) Post Office Premises.
 Bilbarin:
 (5) Hall.
 Bruce Rock:
 (6) Court House.
 Bullaring:
 (7) Community Centre.
 Bulyee:
 (8) Post Office Premises.
 Burracoppin:
 (9) Primary School.
 Corrigin:
 (10) Junior High School.
 Doodlakine:
 (11) State School.
 Hines Hill:
 (12) Hall.
 Hyden:
 (13) Primary School.
 Karlgarin:
 (14) Primary School.
 Kellerberrin:
 (15) State School.
 Kondinin:
 (16) Primary School.
 Merredin:
 (17) District Hospital Administrative Office.
 (18) High School, Woolgar Avenue.
 (19) St. John Ambulance Hall, Mitchell Street
 (Chief Polling Place for the District).
 Mount Walker:
 (20) Primary School.
 Mukinbudin:
 (21) Shire Chambers.
 Muntadgin:
 (22) Community Centre Hall.

Narembeen:
 (23) R.S.L. Hall.
 Nukarni:
 (24) Agricultural Hall.
 Nungarin:
 (25) Shire Office.
 Shackleton:
 (26) Primary School.
 South Kumminin:
 (27) Public Hall.
 Walgoolan:
 (28) C.W.A. Rest Room.
 Warralakin:
 (29) Hall.
 Westonia:
 (30) Primary School.
 Wogarl:
 (31) S. H. Jackson's Residence.

Moore District—Upper West Province.

Badgingarra:
 (1) Hall.
 Bindi Bindi:
 (2) Hall.
 Bindoon:
 (3) R.S.L. Hall.
 Bolgart:
 (4) School.
 Calingiri:
 (5) School.
 Cervantes:
 (6) School.
 Coomberdale:
 (7) School.
 Dandaragan:
 (8) Shire Office.
 Gingin:
 (9) Lesser Hall.
 Jurien:
 (10) School.
 Lancelin:
 (11) Hall.
 Lower Chittering:
 (12) Hall.
 Miling:
 (13) School.
 Mogumber:
 (14) School.
 Mooliabeenie:
 (15) D. Read's Residence.
 Moora:
 (16) Court House (Chief Polling Place for the
 District).
 Muchea:
 (17) Hall.
 New Norcia:
 (18) Benedictine Monastery.
 Piawaning:
 (19) Hall.
 Quinns Rock:
 (20) Recreation Association Hall.
 Wanneroo:
 (21) Primary School, Wanneroo Road.
 Watheroo:
 (22) School.

Yanchep:
(23) Administration Office.
Yanchep Beach:
(24) School.
Yerecoin:
(25) School.

Mount Marshall District—Central Province.

Ballidu:
(1) School.
Beacon:
(2) School.
Bencubbin:
(3) Shire Office.
Buntine:
(4) School.
Cadoux:
(5) School.
Cunderdin:
(6) School.
Dalwallinu:
(7) School.
Dangin:
(8) Post Office.
Dowerin:
(9) Lesser Hall.
Ejanding:
(10) School.
Gabbin:
(11) Agricultural Hall.
Goomalling:
(12) Lesser Hall.
Jennacubbine:
(13) Hall.
Kalannie:
(14) Hall.
Kondut:
(15) Post Office Store.
Konnongorring:
(16) Hall.
Koorda:
(17) School.
Kununoppin:
(18) Hall.
Manmanning:
(19) Tennis Club Pavilion.
Meckering:
(20) School.
Minnivale:
(21) Agricultural Hall.
Mollerin:
(22) Post Office.
Pantapin:
(23) Post Office.
Pithara:
(24) School.
Quairading:
(25) School.
Tammin:
(26) School.
Trayning:
(27) Shire Office.
Welbungin:
(28) Post Office.

Wialki:
(29) School.
Wongan Hills:
(30) Junior High School. (Chief Polling Place for the District).
Wubin:
(31) School.
Wyalkatchem:
(32) School.
Yelbeni:
(33) Hall.
Yorkrakine:
(34) School.

Mundaring District—West Province.

Bullbrook East:
(1) Junior High School.
Chidlow:
(2) Primary School.
Gidgegannup:
(3) Shire Hall.
Herne Hill:
(4) Primary School.
Mahogany Creek:
(5) Hall.
Mount Helena:
(6) Hall.
Mundaring:
(7) Primary School, Great Eastern Highway. (Chief Polling Place for the District).
Parkerville:
(8) Primary School, Windoo Road.
Sawyers Valley:
(9) Primary School.
Stoneville:
(10) Hall.
Toodyay:
(11) C.W.A. Hall.
Upper Swan:
(12) Primary School, Great Northern Highway.
West Swan:
(13) Primary School, West Swan Road.
Wooroloo:
(14) Primary School.

Murray District—Lower West Province.

Barragup:
(1) Recreation Hall, Pinjarra Road.
Coolup:
(2) C.W.A. Hall.
Dwellingup:
(3) State School.
Mandurah:
(4) Pensioners Hall, Peel Street.
(5) Police & Citizens Youth Hall, Rushton Park, Dower Street.
(6) R.S.L. Hall, Pinjarra Road. (Chief Polling Place for the District).
Mandurah South:
(7) Ampol Service Station, Old Coast Road, Miami.
North Dandalup:
(8) War Memorial Hall.
Pinjarra:
(9) Court House.

Pinjarra North:

(10) Recreation Hall, Wandoo Drive, Carcoola.

Yunderup North:

(11) C.W.A. Hall.

Yunderup South:

(12) John's Premises.

Narrogin District—Central Province.

Aldersyde:

(1) Hall.

Boddington:

(2) School.

Brookton:

(3) School.

Codjatonine:

(4) Hall.

Cuballing:

(5) Shire Office.

Culbin:

(6) Railway Goods Shed.

Dudinin:

(7) Hall.

Harrismith:

(8) Hall.

Highbury:

(9) Agricultural Hall.

Holt Rock:

(10) Mr. B. C. Mudge's Premises.

Jitarning:

(11) Hall.

Kulln:

(12) Memorial Hall.

Marradong:

(13) Hall.

Narrogin:

(14) Lesser Town Hall, Federal Street. (Chief Polling Place for the District).

(15) Regional Hospital, Secretary's Office.

Pingaring:

(16) C.W.A. Hall.

Pingelly:

(17) Town Hall.

Popanyinning:

(18) Agricultural Hall.

Quindanning:

(19) Hall.

Tarwonga:

(20) Hall.

Tincurrin:

(21) Agricultural Hall.

Toolibin:

(22) Hall.

Wandering:

(23) Hall.

Wickepin:

(24) Hall.

Williams:

(25) School

Yealering:

(26) School.

Yornaning:

(27) D. E. Hansen's Residence.

Rockingham District—Lower West Province.

Baldivis:

(1) State School.

Golden Bay:

(2) Golden Bay Shopping Centre.

Hillman:

(3) Primary School.

Kwinana:

(4) Sea Cadets Hall, Charles Street.

Rockingham:

(5) Police and Citizens Youth Club Hall, Smythe Street. (Chief Polling Place for the District).

Rockingham Park:

(6) Bungaree School.

Safety Bay:

(7) McLarty Hall.

Warnbro:

(8) State School.

Roe District—South Province.

Borden:

(1) Hall.

Boxwood Hill:

(2) Hall.

Bremer Bay:

(3) Hall.

Cascades:

(4) School.

Condingup:

(5) School.

Dalyup:

(6) Progress Association Hall.

Esperance:

(7) Castletown School.

(8) Court House, Dempster Street. (Chief Polling Place for the District).

Fitzgerald:

(9) Hall.

Gairdner River:

(10) School.

Gibson:

(11) Progress Association Hall.

Gnowangerup:

(12) Lesser Hall.

Grass Patch:

(13) School.

Hopetoun:

(14) Shire Hall.

Jacup:

(15) P. L. Ross' Premises.

Jerdacuttup:

(16) School.

Jerramungup:

(17) School.

Lake Bidy:

(18) Hall.

Lake Grace:

(19) Shire Hall.

Lake King:

(20) School.

Lake Varley:

(21) School.

Munglinup:

(22) School.

Needilup:
(23) Progress Association Hall.

Newdegate:
(24) Hall.

Nyabing:
(25) Hall.

Ongerup:
(26) Public Hall.

Pingrup:
(27) Memorial Hall.

Ravensthorpe:
(28) Court House.

Salt River:
(29) School.

Scaddan:
(30) Hall.

Stirling District—South Province.

Albany:
(1) Lockyer School Hall.
(2) Progress Association Hall, Chester Pass road.
(3) South Coast Progress Association Hall.

Bokerup:
(4) Hall.

Bornholm:
(5) Hall.

Boyacup:
(6) J. W. Pope's Residence.

Cranbrook:
(7) State School.

Denmark:
(8) Town Wing, Junior High School.

Elleker:
(9) Hall.

Forest Hill:
(10) Hall.

Frankland:
(11) Hall.

Kalgan Lower:
(12) Hall.

Kalgan Upper:
(13) Hall.

Kendenup:
(14) Hall.

Kent River:
(15) Post Office.

King Lower:
(16) Progress Association Hall.

King River:
(17) Agricultural Hall.

Lake Toolbrunup:
(18) School Building.

Many Peaks:
(19) School.

Mount Barker:
(20) Court House (Chief Polling Place for the District).

Napier:
(21) Hall.

Narrikup:
(22) Hall.

Perillup:
(23) Hall.

Porongorups:
(24) Hall.

Redmond:
(25) Hall.

Rocky Gully:
(26) State School.

Scotsdale:
(27) Hall.

South Stirling:
(28) State School.

Tambellup:
(29) Hall.

Tenterden:
(30) Hall.

Tingledale:
(31) Old School.

Torbay:
(32) Hall.

Tunney:
(33) Town Tea Rooms.

Wellstead:
(34) Hall.

William Bay:
(35) Residence—R. C. Poolman.

Woodburn:
(36) Residence—W. J. Townsend.

Woogenellup:
(37) Hall.

Youngs Siding:
(38) Hall.

Vasse District—South-West Province.

Acton Park:
(1) Hall.

Alexandra Bridge:
(2) Hall.

Ambergate:
(3) Hall.

Augusta:
(4) State School.

Boyanup:
(5) State School.

Busselton:
(6) State School, Prince Street (Chief Polling Place for the District).
(7) High School, Bussell Highway.
(8) Villa Maria Homes, Bussell Highway.

Capel:
(9) State School.

Cowaramup:
(10) State School.

Dunsborough:
(11) Progress Association Hall.

Elgin:
(12) Hall.

Forrest Grove:
(13) Hall.

Gelorup:
(14) Bunbury Steam Laundry.

Jarrahwood:
(15) Mill Lunch Room.

Jindong:
(16) Kaloorup Community Centre.

Karridale:
(17) State School.

Kudardup:
 (18) Hall.

Ludlow:
 (19) Forestry Department, Administration Building.

Margaret River:
 (20) High School.

Marybrook:
 (21) Berryman's Office.

Metricup:
 (22) D. R. Hart's Residence.

Rosa Brook:
 (23) Old School.

Siesta Park:
 (24) Post Office.

Tutunup:
 (25) J. P. Negus' Residence.

Vasse:
 (26) State School.

Witchcliffe:
 (27) Druid's Hall.

Yallingup:
 (28) Hall.

Yoongarillup:
 (29) Hall.

Warren District—Lower Central Province.

Boyup Brook:
 (1) Court House.

Bridgetown:
 (2) Lesser Hall.

Carlotta Creek:
 (3) Hall.

Catterick:
 (4) Hall.

Chowerup:
 (5) State School.

Deanmill:
 (6) School.

Dinninup:
 (7) Hall.

Donnelly River:
 (8) School.

Glenoran:
 (9) Hall.

Greenbushes:
 (10) State School.

Jardee:
 (11) Mill Office.

Kulikup:
 (12) Post Office.

Manjimup:
 (13) Court House, Mount Street (Chief Polling Place for the District).

Manjimup East:
 (14) Primary School.

Mayanup:
 (15) Hall.

Middlesex:
 (16) Hall.

Nannup:
 (17) Shire Board Room.

Northcliffe:
 (18) School.

Nyamup:
 (19) School.

Palgarup:
 (20) Post Office Annexe.

Pemberton:
 (21) High School.

Quinninup:
 (22) School.

Tone River:
 (23) Hall.

Walpole:
 (24) School.

Winnijup:
 (25) Hall.

Yanmah:
 (26) Hall.

Yornup:
 (27) School.

Wellington District—South-West Province.

Australind:
 (1) Meeting Room.

Benger:
 (2) State School.

Brunswick:
 (3) Memorial Hall.

Carey Park:
 (4) State Primary School, Frankel Street.
 (Chief Polling Place for the District).

Cookernup:
 (5) Meeting Room.

Hamel:
 (6) Forestry Office.

Harvey:
 (7) R.S.L. Hall, Belcher Street.

Picton:
 (8) State School.

Roelands:
 (9) State School.

Wagerup:
 (10) Hall.

Waroona:
 (11) Elderly Citizens Social Centre, Miller Street.

Wokalup:
 (12) Hall.

Yarloop:
 (13) Hall.

Yilgarn-Dundas District—South-East Province.

Bodallin:
 (1) School.

Boulder:
 (2) Francesca's Residence, 134 Wittenoom Street.
 (3) O'Connor's Residence, 61 Hopkins Street.
 (4) Primary School, Lane Street. (Chief Polling Place for the District).

Bullfinch:
 (5) School.

Coolgardie:
 (6) Court House.

Fimiston:
 (7) Old Fire Station.

Kalgoorlie:
 (8) Town Hall, Hannan Street.

Kambalda:
 (9) School.

Kambalda West:
 (10) Primary School.

Koolyanobbing:
 (11) School.

Marvel Loch:
 (12) School.

Moorine Rock:
 (13) School.

Norseman:
 (14) Court House.

Salmon Gums:
 (15) School.

South Kalgoorlie:
 (16) Old Eastern Goldfields High School, Federal Road.
 (17) Primary School, Lionel Street.

Southern Cross:
 (18) Court House.

Widgiemooltha:
 (19) Public Hall.

Williamstown:
 (20) East Kalgoorlie Primary School, corner Cahill and Mafeking Streets.

Halls Creek:
 (9) Shire Hall.

Kalumburu:
 (10) Mission Building.

Koolan Island:
 (11) School.

Kununurra:
 (12) School.

La Grange:
 (13) Mission Building.

Lombadina:
 (14) Mission Building.

Mowanjum:
 (15) Mission Building.

Mount House:
 (16) Old Homestead.

One Arm Point:
 (17) School.

Telfer:
 (18) School.

Turkey Creek:
 (19) Residence E. Voce.

Wyndham:
 (20) Court House.

Wyndham East:
 (21) School.

NORTH-WEST—MURCHISON-EYRE AREA.

Gascoyne District—Lower North Province.

Carnarvon:
 (1) Civic Centre, Robinson Street. (Chief Polling Place for the District).

Denham:
 (2) State School.

East Carnarvon:
 (3) State School.

Exmouth:
 (4) State School.

Gascoyne Junction:
 (5) Shire Office.

Lake McLeod:
 (6) Texada Amenities Building.

Useless Loop:
 (7) State School.

Kimberley District—North Province.

Beagle Bay:
 (1) Mission Building.

Broome:
 (2) Court House.
 (Chief Polling Place for the District).

Camballin:
 (3) School.

Christmas Creek:
 (4) School.

Cockatoo Island:
 (5) School.

Derby:
 (6) Civic Centre, Loch Street.

Fitzroy Crossing:
 (7) School.

Go Go Station:
 (8) School.

Murchison-Eyre District—Lower North Province.

Agnew:
 (1) Primary School.

Cue:
 (2) Court House.

Laverton:
 (3) Primary School.

Leonora:
 (4) Court House.

Meekatharra:
 (5) Court House. (Chief Polling Place for the District and the Province).

Menzies:
 (6) Shire Hall.

Mount Magnet:
 (7) Court House.

Rawlinna:
 (8) Primary School.

Sandstone:
 (9) Shire Hall.

Wiluna:
 (10) Primary School.

Windarra:
 (11) Community Building.

Yalgoo:
 (12) Shire Hall.

Pilbara District—North Province.

Barrow Island:
 (1) W.A.P.E.T. Office.

Cooke Point:
 (2) Primary School.

Dampier:
 (3) Community Centre.

Finucane Island:
 (4) Community Centre Dome.

- Goldsworthy:
(5) Primary School.
- Karratha:
(6) High School.
- Marble Bar:
(7) Court House.
- Newman:
(8) High School.
- Nullagine:
(9) Primary School.
- Onslow:
(10) Shire Hall.
- Pannawonica:
(11) School.
- Paraburdoo:
(12) Community Centre.
- Port Hedland:
(13) Richardson Hall, Civic Centre. (Chief Polling Place for the District and the Province).
- Roebourne:
(14) Shire Hall.
- Shay Gap:
(15) School.
- South Hedland:
(16) High School.
- Tom Price:
(17) Primary School.
- Wickham:
(18) Old Community Hall.
- Wittenoom:
(19) Primary School.

ELECTORAL ACT, 1907-1976.

Electoral Department,
Perth, 14th January, 1977.

HIS Excellency the Governor in Executive Council, under the provisions of section 6 of the Electoral Act, 1907-1976, and section 34 of the Interpretation Act, 1918-1975, has—

Cancelled the following appointments—

- Allan John Carroll as Returning Officer for the Gascoyne Electoral District;
Mervyn John Burton as Returning Officer for the Greenough Electoral District;
Graeme John Ferguson as Returning Officer for the Kalgoorlie Electoral District and South-East Electoral Province;
Sydney James Winchcomb as Returning Officer for the Yilgarn-Dundas Electoral District.

Approved the following appointments—

- Robert John Allan as Returning Officer for the Gascoyne Electoral District;
Rodney John Higgins as Returning Officer for the Greenough Electoral District;
Sydney James Winchcomb as Returning Officer for the Kalgoorlie Electoral District and South-East Electoral Province;
George Francis Lee as Returning Officer for the Yilgarn-Dundas Electoral District.

J. F. McINTYRE,
Chief Electoral Officer.

Western Australia.

ELECTORAL ACT, 1907-1976.

Legislative Assembly General Election, 1977.

IT is hereby notified for general information that on the 20th day of January, 1977, I received from His Excellency the Governor a Warrant, under the provisions of section 64 of the abovementioned Act, authorising and directing me to proceed forthwith to issue Writs for the election of One Member for each District within the State of Western Australia.

Pursuant to such Warrant, I have this day issued the Writs accordingly, and the following dates have been appointed for the purposes of such election, viz.:—

- (1) Close of Nominations—Friday, 28th January, 1977, at noon.
- (2) Polling Day—Saturday, 19th February, 1977.
- (3) Return of Writs—Friday, 18th March, 1977.

Dated the 20th day of January, 1977.

J. F. McINTYRE,
Clerk of the Writs.

(Office of the Clerk of the Writs, State Electoral Department, Public Trust Office Building, 565 Hay Street, Perth.)

Western Australia.

ELECTORAL ACT, 1907-1976.

Legislative Council General Election, 1977.

IT is hereby notified for general information that on the 20th day of January, 1977, I received from His Excellency the Governor a Warrant, under the provisions of section 64 of the abovementioned Act, authorising and directing me to proceed forthwith to issue Writs for the election of One Member for each Province within the State of Western Australia.

Pursuant to such Warrant, I have this day issued the Writs accordingly, and the following dates have been appointed for the purposes of such election, viz.:—

- (1) Close of Nominations—Friday, 28th January, 1977, at noon.
- (2) Polling Day—Saturday, 19th February, 1977.
- (3) Return of Writs—Friday, 18th March, 1977.

Dated the 20th day of January, 1977.

J. F. McINTYRE,
Clerk of the Writs.

(Office of the Clerk of the Writs, State Electoral Department, Public Trust Office Building, 565 Hay Street, Perth.)

Western Australia.

ELECTORAL ACT, 1907-1976.

East Metropolitan Electoral Province—Election of One Member required by section 47A of the Constitution Acts Amendment Act, 1899-1975.

IT is hereby notified for general information that pursuant to a Warrant received by me authorising and directing me to proceed forthwith to issue a Writ for the election of One Member for the East Metropolitan Electoral Province for a term of three years commencing on 21st May, 1977, I have this

day issued the Writ accordingly and the following dates have been appointed for the purpose of such election, viz.—

- (1) Close of Nominations—Friday, 28th January, 1977, at noon.
- (2) Polling Day—Saturday, 19th February, 1977.
- (3) Return of Writ—Friday, 18th March, 1977.

Dated the 20th day of January, 1977.

J. F. McINTYRE,
Clerk of the Writs.

(Office of the Clerk of the Writs, State Electoral Department, Public Trust Office Building, 565 Hay Street, Perth.)

ELECTORAL ACT, 1907-1976.

Electoral Department,
Perth, 19th January, 1977.

THE Hon. Minister for Justice, pursuant to section 7 of the Electoral Act, 1907-1976, and the authority delegated to him by the Governor thereunder, has approved of the following appointments of substitute Returning Officers to discharge those duties during the absence of those Returning Officers for the periods stated:—

Mount Hawthorn District and North Metropolitan Province:

George Edward Mortley as substitute to discharge the duties of Returning Officer for the Mount Hawthorn Electoral District and North Metropolitan Electoral Province during the absence of Robert Joseph Rigby, from 21/1/77 to 27/1/77.

Warren District:

Bevan Maurice Battilana as substitute to discharge the duties of Returning Officer for the Warren Electoral District during the absence of Ross James Bremner, from 20/1/77 to 26/1/77.

Pilbara District and North Province:

Peter John Dama as substitute to discharge the duties of Returning Officer for the Pilbara Electoral District and North Electoral Province during the absence of Graham John Bruce, from 20/1/77 to 3/2/77.

Kalgoorlie District and South-East Province:

Raymond Frank Dawson as substitute to discharge the duties of Returning Officer for the Kalgoorlie Electoral District and South-East Electoral Province during the absence of Sydney James Winchcomb, from 20/1/77 to 25/1/77.

J. F. McINTYRE,
Chief Electoral Officer.

JUSTICES ACT, 1902-1976.

Crown Law Department,
Perth, 17th January, 1977.

HIS Excellency the Governor in Executive Council, acting pursuant to the powers conferred by section 96 of the Justices Act, 1902-1976, has been pleased to make the regulations set out in the Schedule hereunder.

R. M. CHRISTIE,
Under Secretary for Law.

Schedule.

Regulations.

Principal regulations. 1. In these regulations the Justices Act (Service of Summonses by Post) Regulations published in the *Government Gazette* on the 19th December, 1969, as amended from time to time by notices so published are referred to as the principal regulations.

Reg. 2 amended. 2. Regulation 2 of the principal regulations is amended by inserting in the appropriate alphabetical sequence the following passages:—

- Clothes and Fabrics (Labelling) Act, 1973.
- Consumer Affairs Act, 1971.
- Door to Door (Sales) Act, 1964.
- Hire-Purchase Act, 1959.
- Pyramid Sales Schemes Act, 1973.
- Trade Associations Registration Act, 1959.
- Unsolicited Goods and Services Act, 1973.

PERTH CHILDREN'S COURT.

New Location.

AS from 17th January, 1977, the Perth Children's Court will be located at Temporary premises situated—

Cnr. Claisebrook Road and Royal Street, EAST PERTH.

The Public Entrance is off Royal Street.

Access:

Bus: (78 and 79) Leaves Perth Central Bus Terminal at regular intervals alight Wellington Square.

Train: Regular services alight Claisebrook Railway Station.

Ample parking in grounds (Entrance off Royal Street) for persons on business with the Court.

Phone: 25 6388.

K. MAINE,
Director.

10th January, 1977.

Chief Secretary's Office,
Perth, 12th January, 1977.

DOC. 148/71.

HIS Excellency the Governor in Executive Council appointed, pursuant to the provisions of section 17 of the Prisons Act, 1903-1971:—

Mr. R. Hold, J.P. as Prison Visitor to Roebourne Regional Prison, and

Mr. C. R. Smith, J.P. as Prison Visitor to Pardelup Prison Farm;

for the year ending 31st December, 1977.

C. W. CAMPBELL,
Secretary.

Chief Secretary's Office,
Perth, 12th January, 1977.

C.S.D. 220/71.

HIS Excellency the Governor in Executive Council has—

(1) consented to the Western Australian Fire Brigades Board borrowing the sum of \$50 000 from the Commonwealth Savings Bank of Australia, exclusive of amounts now due and owing by the Board to enable the Board to carry out and perform the powers, authorities and duties vested in or conferred or imposed on the Board by the Fire Brigades Act, 1942-1972;

(2) consented to the Western Australian Fire Brigades Board issuing a single debenture under the Seal of the Board for the amount so borrowed, to be in the form as agreed to by both parties. The loan to be advanced on 31st December, 1976;

(3) approved of the sum secured by the said debenture being repaid by eighteen half-yearly instalments of \$4 327.58 each.

C. W. CAMPBELL,
Secretary.

WESTERN AUSTRALIAN FIRE BRIGADES BOARD.

Proposed Loan of \$50 000 with Interest at \$10.3 per centum per annum.

I, His Excellency, Air Chief Marshall Sir Wallace Kyle, Knight Grand Cross of the Most Honourable Order of the Bath, Commander of the Most Excellent Order of the British Empire, Companion of the Distinguished Service Order, Distinguished Flying Cross, Governor in and over the State of Western Australia, and its Dependencies in the Commonwealth of Australia, do hereby consent to the Western Australian Fire Brigades Board borrowing the sum of \$50 000 from the Commonwealth Savings Bank of Australia, exclusive of amounts now due and owing by the Board to enable the Board to carry out and perform the powers, authorities and duties vested in or conferred or imposed on the Board by the Fire Brigades Act, 1942-1972.

I further consent to the Western Australian Fire Brigades Board issuing a single debenture under the Seal of the Board for the amount so borrowed, to be in the form as agreed to by both parties. The loan to be advanced on 31st December, 1976.

I approve of the sum secured by the said debenture being repaid by eighteen half-yearly instalments of \$4 327.58 each.

WALLACE KYLE,
Governor.

CHARITABLE TRUSTS ACT, 1962.

NOTICE is hereby given that a scheme is proposed pursuant to Part III of the Charitable Trusts Act, 1962, in respect of two Charitable Trusts established under the Will of the late John Augustus Charles Kilfoyle, late of Perth, Grazier, deceased, whereby the terms of the said Charitable Trusts are to be varied by deleting all terms now applying thereto by virtue of paragraph (iii) of Clause 5 of the Will made on the 19th June, 1959, amended by Codicil dated the 27th May, 1960, and substituting therefor a provision that the fund be held upon trust as to both capital and income and in equal shares as tenants in common for:

- (a) The Nuns of St. John of God Incorporated of St. John of God Hospital, Cambridge Street, Subiaco in the State of Western Australia to be applied in their welfare and missionary work at their convents in Derby and Broome in the State of Western Australia for the benefit of Australian Aborigines.
- (b) The Australian Inland Mission to be applied in their welfare and missionary work in the Kimberleys in the State of Western Australia for the benefit of Australian Aborigines.

And an order that the costs of and incidental to the application be taxed and paid out of the fund.

The date and place proposed for the hearing of the application to the Court to approve the scheme is the 25th February, 1977, at 10.30 o'clock in the forenoon at the Supreme Court, Perth. Any Persons desiring to oppose the abovementioned scheme is required to give written notice of his intention so to do to the Master of the Supreme Court, Perth, to the Trustees of the fund and to the Honourable the Attorney General not later than seven clear days before the abovementioned date of hearing.

R. E. BLANCKENSEE and
A. E. BLANCKENSEE.

Trustees of the Will of the late J. A. C. Kilfoyle whose address for service is one of Messrs. Stone James & Co., Law Chambers, Cathedral Square, Perth. Solicitors for the Trustee.

CHARITABLE COLLECTIONS ACT, 1946-1949.

Chief Secretary's Department,
Perth, 12th January, 1977.

HIS Excellency the Governor in Executive Council, acting under the provisions of the Charitable Collections Act, 1946-1949, has been pleased to make the regulations set forth in the Schedule hereunder.

C. W. CAMPBELL,
Secretary.

Schedule. Regulations.

Principal regulations. 1. In these regulations the Charitable Collections Regulations, 1947, reprinted in the *Government Gazette* on the 26th July, 1966, pursuant to the Reprinting of Regulations Act, 1954 and subsequently amended by notices published in the *Government Gazette* on the 22nd October, 1970 and the 8th September, 1972 are referred to as the principal regulations.

Reg. 14 amended. 2. Paragraph (d) of regulation 14 of the principal regulations is amended by substituting for the word "No" in line one the words "Except with the authority in writing of the Minister no".

HEALTH ACT, 1911-1975.

Department of Public Health,
Perth, 14th January, 1977.

P.H.D. 933/75; Ex. Co. 3297.

HIS Excellency the Governor in Council has appointed, pursuant to section 11 of the Health Act, 1911-1975—

Ines Loo Chin, Graham Alfred Denner, Jagjeet Singh Gill, William James Lax, Helen Margaret Leonard, Paul Psaila-Savona, Malathi Rajasingham, Ronald Herbert Rupert, Randolph Milton Spargo and Joseph Chukwudebelu Udechuku,

as Medical Officers of Health to the Community and Child Health Services, Public Health Department.

J. C. McNULTY,
Commissioner of Public Health and
Medical Services.

PREVENTION OF CRUELTY TO ANIMALS ACT, 1920.

Department of Public Health,
Perth, 17th January, 1977.

PHD, 274/76; Ex. Co. 3301.

HIS Excellency the Governor in Council has approved, pursuant to the Prevention of Cruelty to Animals Act and Control of Vivisection and Experiments Regulations, 1959, Mrs. S. M. Simons to perform vivisection or other experiments on animals for a period of twelve months from 8th June, 1976.

J. C. McNULTY,
Commissioner of Public Health and
Medical Services.

PREVENTION OF CRUELTY TO ANIMALS ACT, 1920.

Department of Public Health,
Perth, 17th January, 1977.

PHD. 211/76; Ex. Co. 3302.

HIS Excellency the Governor in Council has approved, pursuant to the prevention of Cruelty to Animals Act and Control of Vivisection and Experiments Regulations, 1959, Dr. J. Harvey Turner to perform vivisection or other experiments on animals for a period of twelve months from 2nd December, 1976.

J. C. McNULTY,
Commissioner of Public Health and
Medical Services.

DENTAL ACT, 1939-1972.

Department of Public Health,
Perth, 14th January, 1977.

P.H.D. 87/71; Ex. Co. 3300.

HIS Excellency the Governor in Council has approved, pursuant to section 5 of the Dental Act, 1939-1972, the following persons to be members of the Dental Board of Western Australia for a term of three (3) years commencing 1st January, 1977:—

E. A. Adler, J. W. Dallimore, P. J. Henry, L. A. Trotter, Dr. L. A. Stubber, J. L. Prichard and Prof. K. J. G. Sutherland.

J. C. McNULTY,
Commissioner of Public Health and
Medical Services.

DENTAL ACT, 1939-1975.

Dental Board of Western Australia.

RESOLUTION.

PHD. 1597/56; Ex. Co. 3299.

THE Dental Board of Western Australia constituted under the Dental Act, 1939-1975, acting pursuant to the powers conferred by Section 15 of that Act makes the rules set out in the Schedule hereunder.

Schedule.

RULES.

1. In these rules the Dental Board Rules, 1973, published in the *Government Gazette* on the 25th January, 1974, as amended by a notice so published on the 20th August, 1976, are referred to as the principal rules.

2. The Second Schedule to the principal rules is amended by substituting for the passage:—

“Annual licence fee of a dentist \$10”

the passage:—

“Annual licence fee of a dentist \$15”.

Passed by a resolution of the Dental Board of Western Australia at a duly convened meeting of the Board held on 5th November, 1976.

E. A. ADLER,
President.

H. D. DEVITT,
Registrar.

Approved by His Excellency the Governor in Executive Council, this 12th day of January, 1977.

R. D. DAVIES,
Clerk of the Council.

HEALTH ACT 1911-1975.

City of Melville.

PHD 797/61; Ex. Co. 3298.

WHEREAS under the provisions of the Health Act, 1911-1975, a local authority may make or adopt by-laws, and may alter, amend or repeal any by-laws so made or adopted: Now, therefore, the City of Melville, being a local authority within the meaning of the Act and having adopted the Model By-laws described as Series "A" as reprinted pursuant to the Reprinting of Regulations Act, 1954, in the *Government Gazette* on 17th July, 1963, and as amended from time to time thereafter, doth hereby resolve and determine that the said Model By-laws so amended and adopted shall be further amended as follows:—

PART I.—GENERAL SANITARY PROVISIONS.

By deleting the whole of section (2) of By-law 19 and substituting new section (2) as follows:—

(2) The deposit of refuse, garbage or rubbish on land set aside by Council for the purpose shall be subject to the payment of a fee as follows:—

(a) Per car, utility or trailer arising from domestic or residential premises within the Town of East Fremantle and the City of Melville provided that persons who are ratepayers and occupiers produce the rubbish disposal entitlement card issued by City of Melville.

	No. Charge.
	\$
(b) Per car or utility	.50
(c) Trailer not exceeding 1.8 m x 1.2 m x 0.61 m	.50
(d) Trailer exceeding 1.8 m x 1.2 m x 0.61 m	1.50
(e) Trucks not exceeding 4 tonnes aggregate weight	3.00
(f) Trucks exceeding 4 tonnes but not exceeding 8 tonnes aggregate weight	4.00
(g) Trucks exceeding 8 tonnes aggregate weight (Single Axle)	6.00
(h) Trucks exceeding 8 tonnes aggregate weight (Dual axle)	8.00
(i) Compactor vehicles—Load capacity not exceeding 10 cubic metres	8.00
(j) Compactor vehicles—Load capacity exceeding 10 cubic metres	10.00
(k) Bulk bins not exceeding 3 cubic metres	3.00
(l) Bulk bins exceeding 3 cubic metres but not exceeding 6 cubic metres	6.00
(m) Bulk bins exceeding 6 cubic metres	8.00
(n) Articulated vehicles	10.00
(o) Motor Vehicle bodies acceptable only when cut into at least four sections of approximately equal size:—	
(i) from commercial or industrial premises	10.00
(ii) from residential premises	5.00

Passed at a meeting of the Melville City Council held on the 23rd day of November, 1976.

J. F. HOWSON,
Mayor.

R. H. FARDON,
Town Clerk.

Approved by His Excellency the Governor in Executive Council this 12th day of January, 1977.

R. D. DAVIES,
Clerk of the Council.

METROPOLITAN (PERTH) PASSENGER
TRANSPORT TRUST ACT, 1957-1973.

Office of the Minister for Transport,
Perth, 12th January, 1977.

HIS Excellency the Lieutenant Governor and Administrator, acting with the advice and consent of the Executive Council and acting under the provisions of the Metropolitan (Perth) Passenger Transport Trust Act (1957-1973) has appointed Alec Robinson, of 1a Angelo Street, South Perth, as the second appointed member of the Trust and the deputy to act in the absence of the Chairman, for a period commencing on 29th January, 1977, and ending on 7th November, 1977.

R. J. O'CONNOR,
Minister for Transport.

Western Australia.

BUILDING SOCIETIES ACT, 1920

(AS AMENDED).

NOTICE is hereby given that a Building Society called the Western No. 4 Building Society is duly registered under the provisions of the above Act.

Dated the 10th day of January, 1977.

P. J. WHITE,
Deputy Registrar of Building Societies.

Western Australia.
BUILDING SOCIETIES ACT, 1920
(AS AMENDED).

NOTICE is hereby given that a Building Society called the Esperia No. 21 Building Society is duly registered under the provisions of the above Act.
Dated the 10th day of January, 1977.

P. J. WHITE,
Deputy Registrar of Building Societies.

Western Australia.
BUILDING SOCIETIES ACT, 1920
(AS AMENDED).

NOTICE is hereby given that a Building Society called the Esperia No. 22 Building Society is duly registered under the provisions of the above Act.
Dated the 10th day of January, 1977.

P. J. WHITE,
Deputy Registrar of Building Societies.

Western Australia.
BUILDING SOCIETIES ACT, 1920
(AS AMENDED).

NOTICE is hereby given that a Building Society called the Esperia No. 23 Building Society is duly registered under the provisions of the above Act.
Dated the 10th day of January, 1977.

P. J. WHITE,
Deputy Registrar of Building Societies.

FISHERIES ACT, 1905-1975.

Department of Fisheries and Wildlife,
Perth, 21st December, 1976.

HIS Excellency the Governor in Executive Council acting under the provisions of the Fisheries Act, 1905-1975 has been pleased to make the regulations set forth in the Schedule below.

B. K. BOWEN,
Director of Fisheries.

Schedule.

Regulations.

Principal regulations. 1. In these regulations the Fisheries Act Regulations published in the *Government Gazette* on the 6th May, 1938 and amended from time to time thereafter by notices so published and reprinted as amended pursuant to the Reprinting of Regulations Act, 1954 in the *Government Gazette* on the 30th May, 1967 and amended from time to time thereafter by notices so published are referred to as the principal regulations.

Reg. 28 added. 2. The principal regulations are amended by adding immediately before the Appendix the following regulation and heading thereto:—
Order.

28. An order pursuant to section 26A of the Act shall be in the form of form X in the Appendix to these regulations.

Appendix amended. 3. The Appendix to the principal regulations is amended by adding at the end thereof the following form—

Form X

Western Australia
Fisheries Act, 1905.

ORDER
(Under Section 26A.)

TO:

ADDRESS:

I,, the Minister for Fisheries,
being of the opinion that the following activity namely

.....
is likely, or if undertaken would be likely, to introduce into any waters, land or air any substance which might have a serious effect, whether at once or in the longer term, on any adjacent aquatic environment or the fish, aquatic plant or animal life therein: HEREBY PROHIBIT you, or any person under your control, from undertaking, or to undertake the activity of

This order has effect

*[for a specified period/or until varied or revoked by another order.]

Dated this day of, 19.....

.....
Minister for Fisheries.

*Insert whichever is applicable.

FORFEITURES.

THE following leases and licenses together with all rights, title and interest therein have this day been forfeited to the Crown under the Land Act, 1933-1972, for the reasons stated:—

Name; Lease or License; District; Reason; Corres. No.; Plan

Braddock, R. L.; 345A/2505; Yellowdine Lot 4; non-compliance with conditions; 1398/74; Town-site.

Henry, C. S.; 338/11861; Walpole Lot 276; non-compliance with conditions; 2327/74; Town-site.

Smoult, W. J.; 338/11879; Allanson Lot 92; non-compliance with conditions; 2586/74; Town-site.

Dated this 18th day of January, 1977.

F. W. BYFIELD,
Under Secretary for Lands.

RESERVES.

Department of Lands and Surveys,
Perth, 21st January, 1977.

HIS Excellency the Governor in Executive Council has been pleased to set apart as Public Reserves the land described below for the purposes therein set forth.

File No. 2166/76.

DUNDAS.—No. 34444 (Quarry (M.R.D.)), Loc. No. 211 (40 hectares). (Reserve Diagram No. 114, Plan 350/80.)

File No. 1460/75.

ESPERANCE.—No. 34464 (Waste Water Treatment Works). Lot 762 (3,484.8 hectares). (Diagram 81937, Plan E109-4 (Daly Street).)

File No. 3281/76.

HANNANS SUBURBAN AND KALGOORLIE.—No. 34473 (Use and Requirements of the Government Employees Housing Authority), Lot No.'s F42, F45, F46; and 2739 (4,048 square metres). (Plans: Kalgoorlie-Boulder and Environs 28.40, 29.40 (Eureka and Addis Streets).)

File No. 3702/76.

KALBARRI.—No. 34446 (Protection of Water Main), Lot No. 399 (271 square metres). (Original Plan 13733, Plan Kalbarri 26.12 (Porter Street).)

File No. 1187/76.

KUNUNURRA.—No. 34483 (Remote Radio Receiver (M.R.D.)), Lot No. 1238 (8,100 square metres). (Diagram 82105, Plan Burt Range 1:25,000 (Drovers Road).)

File No. 3216/73.

MERREDIN.—No. 34475 (Use and Requirements of the Shire of Merredin), Lot No.'s 1289 and 1291 (1,272.8 hectares). (Diagram 81799, Plan Merredin 37.36 (Merino Street).)

File No. 3327/76.

MORAWA.—No. 34486 (Use and Requirements of the Shire of Morawa), Lot No. 406 (1,045 square metres). (Original Plan 10931, Plan Morawa Town-site (Tubby Street).)

File No. 4166/67.

OLDFIELD.—No. 34474 (Water Supply), Loc. No. 1208 (6,981 square metres). (Diagram 73324, Plan 433/80.)

File No. 3502/76.

SEABIRD.—No. 34485 (Recreation), Lot No. 197 (5,033 hectares). (Original Plan 11847, Plan Seabird Townsite (Hudson Street).)

File No. 85/01.

WILLIAMS.—No. 34484 (Use and Requirements of the Government Employees Housing Authority), Lot No. 348 and 349 (2,200.4 square metres). (Diagram 82041, Plan Williams Townsite (Richardson Street).)

B. L. O'HALLORAN,
Acting Under Secretary for Lands.

REVOCATION OF ORDERS IN COUNCIL.

Department of Lands and Surveys,
Perth, 21st January, 1977.

IT is hereby notified for general information that His Excellency the Governor in Executive Council has been pleased to revoke, as follows:—

Corres. No. 5339/24.—The Order in Council issued under Executive Council Minute No. 7060 dated 29th October 1924 whereby Reserve No. 18767 (Erivilla District) was placed under the control of the Meekatharra Road Board and has approved of the cancellation of the appointment of that body as a Board of Management to control and manage the said Reserve.

Corres. No. 4158/55.—The Order in Council issued under Executive Council Minute No. 2167 dated 20th December, 1956 whereby Reserve No. 20193 (Victoria Location 8987 at Utakarra) was vested in the Municipality of Geraldton in trust for "Municipal Purposes" and to approve of the cancellation of the relevant Vesting Order accordingly.

Corres. No. 4458/55.—The Order in Council issued under Executive Council Minute No. 1729 dated 19th October, 1956 whereby Reserve No. 24569 was vested in the Municipality of Geraldton in trust for the purpose of "Recreation (Gun Club)" and to approve of the cancellation of the relevant Vesting Order accordingly.

Corres No. 196/73.—The Order in Council issued under Executive Council Minute No. 1581 dated 6th June, 1973 whereby Reserve No. 32067 was vested in the Shire of Exmouth in trust for the purpose of "Rubbish Depot Site" and to approve of the cancellation of the relevant Vesting Order accordingly.

Corres. No. 2277/72.—The Order in Council issued under Executive Council Minute No. 1778 dated 2nd July, 1975 whereby Reserve No. 33474 was vested in the Shire of Exmouth in trust for the purpose of "Protection of Buildings and Use of Youth Organisations" and to approve of the cancellation of the relevant Vesting Order accordingly.

B. L. O'HALLORAN,
Acting Under Secretary for Lands.

AMENDMENT OF RESERVES.

Department of Lands and Surveys,
Perth, 21st January, 1977.

HIS Excellency the Governor in Executive Council has been pleased to approve, under section 37 of the Land Act, 1933-1972, of the amendment of the following Reserves:—

File No. 1893/76.—No. 799 (Avon Location 24630) "Water" to comprise the area surveyed and shown on Original Plan Avon 1 as Avon Location 24630 and of its area being being reduced to 3,673 square metres accordingly. (Plan Toodyay 40, Sheet 2 (near Eight Mile Hill).)

File No. 3923/88.—No. 1430 (Yilgarn District) "Water" to comprise the area as surveyed and shown on Original Plan 3742 and of its area being reduced to 809,247.4 hectares accordingly. (Plan 58/80 (Barcooting Well).)

File No. 1892/88, V3.—No. 1484 (Knowsley Agricultural Area Lots 77 and 102) "Stopping Place for Travellers and Stock" to agree with the area as surveyed and shown on Original Plan Fitzroy 7 and of its area being increased to 174,250.0 hectares accordingly. (Plan Derby S.E. 1:25,000.)

File No. 2101/89.—No. 1487 (Avon District) "Stopping Place for Travellers and Stock" to comprise the area surveyed and shown on Lands and Surveys Diagram 82073 as Avon Location 28568 and of its area being reduced to 7,034.2 hectares, accordingly. (Plan 3A/40 (Crees Road).)

File No. 2856/76.—No. 1501 (Forrest District) "Watering Place" to comprise all that portion of land being Forrest Location 144 as shown bordered in red on Lands and Surveys Reserve Diagram No. 117 and of its area being reduced to about 252,902.7 hectares accordingly. (Plan Roebourne 1:250,000 (Turner River).)

File No. 1199/90.—No. 1748 (Busselton Lots 153 and 154) "Wesleyan Church" to exclude Busselton Lot 154 and comprise Busselton Lot 153 as surveyed and shown on Original Plan Bridgetown 1320 and of its area being reduced to 2 034 square metres accordingly. (Plan Busselton 25.36 (Stanley Street).)

File No. 6/91.—No. 1788 (Nannup Lot 1) "Road Board Office and Hall Site" to comprise Nannup Lot 1 as surveyed and shown on Original Plan Nannup 47/1 and of its area being reduced to 1 229 square metres accordingly. (Plan Nannup Townsite (Brockman Street).)

File No. 500/90.—No. 1791 (Williams District) "Use and Benefit of Aborigines" to agree with the area as surveyed and shown on Lands and Surveys Diagram Book 49 Folio 97 and of its area being increased to 9.950 3 hectares accordingly. (Plan Williams N.W. 1 : 25,000 (Pinjarra-Williams Road).)

File No. 980/91, V2.—No. 1810 (Tweed Agricultural Area Lot 914) "Public Purposes" to comprise Tweed Agricultural Area Lot 923 as surveyed and shown on Lands and Surveys Diagram 40176 in lieu of Tweed Agricultural Area Lot 914 and of its area remaining unaltered at 2.832 8 hectares. (Plan Boyup Brook S.W. 1 : 25,000 (near Winnejup Road).)

File No. 6362/98.—No. 6043 (Norseman District) "Water" to exclude Dundas Location 211 as shown bordered in red on Lands and Surveys Reserve Diagram Number 114 and of its area being reduced by 40 hectares accordingly. (Plan 350/80.)

File No. 848/51.—No. 23526 (Wongan Hills lots 628, 630 and 631) "Railway Purposes" to exclude Wongan Hills lot 630 as surveyed and shown on Lands and Surveys Diagram 81186 and of its area being reduced to 2 018 square metres. (Plan Wongan Hills 23.23 (Ganzer Street).)

File No. 4458/55.—No. 24569 (Victoria Location 10459) "Recreation (Gun Club)" to comprise Geraldton Lot 2733 as shown bordered in red on Lands and Surveys Reserve Diagram Number 113 in lieu of Victoria Location 10459 and of its area being increased to 52.922 2 hectares accordingly. (Plan G21-4.)

File No. 3695/58.—No. 25865 (Plantagenet locations 3489, 4348, 4711, 6687 and 6792) "Recreation—Public Enjoyment" to comprise Plantagenet locations 4348, 4711, 6687 and 6792 as shown delineated and bordered in red on Lands and Surveys Reserve Plan 77 and of its area being reduced to about 1 932.131 1 hectares accordingly. (Plan 450/80.)

File No. 4004/67.—No. 30356 (Kununurra Lot 976) "Cattle Experiments (Department of Agriculture)" to exclude Kununurra Lot 1238 as surveyed and shown on Lands and Surveys Diagram 82105 and of its area being reduced to 332.964 0 hectares accordingly. (Plan Kununurra Regional South.)

File No. 1824/04.—No. 32701 (Walliston Lot 144) "Water Supply" to exclude the total area of 8.119 1 hectares comprising roads, Walliston Lots 145, part of 146, and 147 to 166 inclusive as surveyed and shown on Original Plan 13798 and of its area being reduced to about 16.006 6 hectares accordingly. (Plan M243-4 Lesmurdie Road.)

(The Notice in the *Government Gazette* dated December 10, 1976, is hereby superseded.)

File No. 2210/73.—No. 32958 (Kalbarri lot 383) "Gardens" to exclude Kalbarri lot 399 as surveyed and shown on Original Plan 13733 and of its area being reduced by 271 square metres accordingly. (Plan Kalbarri 26.12 (Porter Street).)

B. L. O'HALLORAN,
Acting Under Secretary for Lands.

AMENDMENT OF CLASS "A" RESERVE No. 1167.

Department of Lands and Surveys,
Perth, 21st January, 1977.

File No. 3158/86.

HIS Excellency the Governor in Executive Council has been pleased to approve under section 31(4) of the Land Act, 1933-1972, of the amendment of Class "A" Reserve No. 1167 (Wellington District) "Parklands" to comprise the area surveyed and shown on Lands and Surveys Diagram 82047 as Wellington Location 5222 and of its area being reduced to 20.597 2 hectares accordingly. (Plan Bunbury S.E. 1:25 000 (Boyanup Road).)

B. L. O'HALLORAN,
Acting Under Secretary for Lands.

CANCELLATION OF RESERVES.

Department of Lands and Surveys,
Perth, 21st January, 1977.

HIS Excellency the Governor in Executive Council has been pleased to approve, under section 37 of the Land Act, 1933-1972 of the cancellation of the following Reserves:—

File No. 2541/88.—No. 1357 (Swan Location 1304) "Church Site and Glebe for Church of England". (Plan M210-4 (Landsdowne Road).)

File No. 3596/88.—No. 1402 (Wellington Location 625) "Glebe for Wesleyan Church". (Plan 411A/40 (South Western Highway).)

File No. 3827/88.—No. 1404 (Swan Location 1283) "Roman Catholic Church". (Plan M163-4 (Hawter Road).)

File No. 1271/88, V2.—No. 1416 (Meckering Agricultural Area) "Water". (Plan Northam 40 S.E., Sheet 4.)

File No. 1714/86, V2.—No. 1427 (Sussex Location) "Commonage". (Plan 413A/40, 413B/40, 413C/40, 413D/40 (Boallia Road).)

File No. 3923/88.—No. 1433 (Yilgarn District) "Water".

File No. 1939/89.—No. 1437 (Nelson District) "Townsite". (Plan 414 C/40.)

File No. 4136/88.—No. 1442 (Avon Location 1771) "Roman Catholic Orphanage Endowment". (Plan 2D/40 (Owen Road).)

File No. 3523/88.—No. 1447 (Geraldton Lots 28 and 29) "Volunteers Drill Shed". (Plan G.20.4 (Lester Avenue).)

File No. 1890/88.—No. 1466 (Fitzroy District) "Special Area". (Plan Derby N.E. and S.E. 1:25 000.)

File No. 1939/89.—No. 1481 (Greenbushes Lots 15 and 16) "Public Utility". (Plan 414 C/40.)

File No. 1939/89.—No. 1482 (Greenbushes Lots 17 to 32 inclusive) "Public Utility". (Plan 414 C/40.)

File No. 1939/89.—No. 1483 (Greenbushes Lots 97 and 98) "Public Utility". (Plan 414 C/40.)

File No. 1939/89.—No. 1500 (Greenbushes Lots 132 to 136 inclusive) "Public Buildings". (Plan 414 C/40.)

File No. 2765/89.—No. 1572 (Albany lots 400 and 401) "Church of England Church Site". (Plan A29-4 (Hare Street).)

File No. 1253/90.—No. 1679 (Southern Cross Lot 33) "Miners Hall". (Plan Southern Cross, South (Orion Street).)

File No. 96/90.—No. 1760 (Avon Location 1799) "Glebe for Wesleyan Church". (Plan 27B/40.)

File No. 4863/97.—No. 4438 (Hampton) "Common". (Plan 49/80.)

File No. 2795/15.—No. 16122 (Hampton) "Common". (Plan 49/80.)

File No. 5339/24.—No. 18767 (Erivilla District) "Common (Horseshoe)". (Plan Robinson Range and Peak Hill 1 : 250 000.)

File No. 3393/16.—No. 20059 (Erivilla District) "Common (Peak Hill)". (Plan Robinson Range and Peak Hill 1 : 250 000.)

File No. 936/29.—No. 20193 (Victoria Location 8987) "Municipal Purposes". (Plan G21-4.)

File No. 85/01.—No. 21458 (Williams Lot 40) "School Teachers Quarters". (Plan Williams Townsite (Richardson Street).)

File No. 196/73.—No. 32067 (Lyndon Location 96) "Rubbish Depot Site". (Plan Onslow 1:250 000.)

File No. 2365/74.—No. 32695 (Karratha Lots 795 and 830) "Use and Requirements of the Shire of Roebourne". (Plan Karratha 26.23 (Andover and Clarkson Ways).)

File No. 2682/73.—No. 34222 (Laverton Lot 188) "Use and Requirements of the Aboriginal Lands Trust". (Plan Laverton 04.34 (Cox Street).)

File No. 1479/73.—No. 34223 (Laverton lot 202) "Use and Requirements of the Aboriginal Lands Trust". (Plan Laverton 04.34 (Weld Drive).)

File No. 2866/73.—No. 34224 (Laverton lot 390) "Use and Requirements of the Aboriginal Affairs Planning Authority". (Plan Laverton 04.34 (Ida Place).)

File No. 2866/73.—No. 34225 (Laverton lot 398) "Use and Requirements of the Aboriginal Affairs Planning Authority". (Plan Laverton 04.34 (Euro Street).)

File No. 1275/74.—No. 34228 (Laverton Lot 418) "Use and Requirements of the Aboriginal Lands Trust". (Plan Laverton 04.34 (Weld Drive).)

B. L. O'HALLORAN,
Acting Under Secretary for Lands.

CHANGE OF PURPOSE OF RESERVES.

Department of Lands and Surveys,
Perth, 21st January, 1977.

HIS Excellency the Governor in Executive Council has been pleased to approve, under section 37 of the Land Act, 1933-1972, of the purpose of the following Reserves:—

Corres. No. 6/91.—No. 1788 (Nannup Lot 1) being changed from "Road Board Office and Hall Site" to "Shire Office and Hall Site". (Plan Nannup Townsite).

Corres. No. 1303/28.—No. 19900 (Avon Location 10157) being changed from "Conservation of Flora" to "Conservation of Flora and Fauna". (Plan 27A/40 A2).

Corres. No. 4458/55.—No. 24569 (Geraldton Lot 2733) being changed from "Recreation (Gun Club)" to "Recreation". (Plan G21-4).

Corres. No. 2277/72.—No. 33474 (Lyndon Locations 93 and 94) being changed from "Protection of Buildings and Use of Youth Organisations" to "Recreation (Yardie Creek Homestead and Out-buildings)". (Plan Onslow 1:250 000).

B. L. O'HALLORAN,
Acting Under Secretary for Lands.

AMENDMENT OF BOUNDARIES.

Rockingham Townsite.

Department of Lands and Surveys,
Perth, 21st January, 1977.

Corres. No. 3131/09.

IT is hereby notified that His Excellency the Governor in Executive Council has been pleased to approve, under section 10 of the Land Act, 1933-1972, of the amendment and redescription of the boundaries of Rockingham Townsite to include Rockingham lot 1517, the subject of Lands and Surveys Diagram 82003. (Public Plan R9-4).

B. L. O'HALLORAN,
Acting Under Secretary for Lands.

STATE HOUSING ACT, 1946.

Cancellation of Dedication.

Department of Lands and Surveys,
Perth, 21st January, 1977.

Corres. No. 847/44, V.3.

IT is hereby notified that His Excellency the Governor in Executive Council has been pleased to cancel under the provisions of the State Housing Act, 1946, the dedication of the lands described in the following Schedule:—

Schedule.

Location or Lot No.; Corres. No.

Avon Location; 27905; 3051/54.
Canning Location; 1273; 2640/53.
Canning Location; 1428; 3415/56.
Canning Location; 1461; 3415/56.
Canning Location; 1717; 619/57.
Swan Location; 6343; 2836/57.
Swan Location; 7913; 2506/58, V.1.
Brookton Lot; 233; 1254/51.

F. W. BYFIELD,
Under Secretary for Lands.

AVAILABLE FOR SALE.

Gibson Lot 45.

Department of Lands and Surveys,
Perth, 21st January, 1977.

File No. 3561/76.

HIS Excellency the Governor in Executive Council has been pleased to approve, under section 45A of the Land Act, 1933-1972, of Gibson lot 45 being made available for sale in fee simple for "Seed Cleaning Plant" at the purchase price of four hundred dollars (\$400.00) and subject to the following conditions:—

- (a) The purchaser shall erect on the lot purchased a Seed Cleaning Plant to comply with Local Authority by-laws within two years from the due date of the first instalment of the purchase money. If this condition has not been complied with in the time prescribed, the land shall be absolutely forfeited together with all purchase money and fees that may have been paid.

A transfer of the License will not be approved nor a Crown Grant issued for the lot until the purchaser has complied with the building condition.

- (b) Applications, accompanied by a deposit of \$40.00 must be lodged at the Department of Lands and Surveys, Perth on or before Wednesday, 23rd February, 1977.

- (c) Balance of purchase money shall be paid within twelve months from the date of approval of the application by four quarterly instalments on the first days of January, April, July, and October.

A person in the employ of the State must apply through the Under Secretary for Lands for the Governor's permission to hold this land. Written approval of the Permanent Head concerned should accompany such application.

All applications lodged on or before the closing date will be treated as having been received on that date, and if there are more applications than one for the lot, the application to be granted will be decided by the Land Board.

(Plan Gibson Townsite (Reynolds Street).)

F. W. BYFIELD,
Under Secretary for Lands.

OPEN FOR SALE.

Karratha Lot 994.

Department of Lands and Surveys,
Perth, 21st January, 1977.

Corres. No. 3494/70.

HIS Excellency the Governor in Executive Council has been pleased to approve under section 45A of the Land Act, 1933-1972, of Karratha Lot 994 being made available for sale in fee simple at the purchase price of twenty dollars (\$20.00) and subject to the payment for improvements at valuation, in cash, should the successful applicant be other than the former lessee.

Applications must be lodged at the Department of Lands and Surveys, Perth.

If there are more applications than one for the lot, the application to be granted will be decided by the Land Board.

(Plan Karratha Townsite 25.19 (Croydon Road).)

F. W. BYFIELD,
Under Secretary for Lands.

purchase price of four hundred and fifty dollars (\$450.00) and subject to the payment for improvements at valuation, in cash, should the successful applicant be other than the former lessee.

Applications must be lodged at the Department of Lands and Surveys, Perth.

If there are more applications than one for the lot, the application to be granted will be decided by the Land Board.

(Plan Wongan Hills 23.23 (Ganzer Street).)

F. W. BYFIELD,
Under Secretary for Lands.

Western Australia.

LICENSED SURVEYORS ACT, 1909-1976.

Land Surveyors' Licensing Board,
Department of Lands and Surveys,
Perth, 21st January, 1977.

IT is hereby notified for general information that an examination for candidates wishing to qualify for registration as Licensed Surveyors in Western Australia, under the provisions of the above-mentioned Act, will be conducted in the Conference Room, Ground Floor, Department of Lands and Surveys, Cathedral Avenue, Perth, commencing on Tuesday, the 1st February, 1977 at 9 a.m.

Written application, together with the Statutory fee, must be in the hands of the Secretary not later than 5 p.m. on Wednesday, the 26th January, 1977.

S. J. STOKES,
Secretary.

OPEN FOR SALE.

Wongan Hills Lot 630.

Department of Lands and Surveys,
Perth, 21st January, 1977.

Corres. No. 2821/76.

HIS Excellency the Governor in Executive Council has been pleased to approve under section 45A of the Land Act, 1933-1972, of Wongan Hills lot 630 being made available for sale in fee simple at the

DEPARTMENT OF LANDS AND SURVEYS

LAND OPEN FOR SELECTION

NOTICE is hereby given, and it is hereby declared that the portions of Crown Land described in the Schedule hereto, are, in pursuance of the powers conferred to me under Part V of the Land Act, 1933, and amendments, open for selection under and subject to the provisions of that Part of the said Act.

AND further notice is hereby given that—

- (i) Applications must be lodged at the Department of Lands and Surveys, Perth, not later than the date specified in the said schedule.
- (ii) All applications lodged on or before the said date will be treated as having been received on the closing day, and if there are more applications than one for any portion of land, the application to be granted shall be determined by the Land Board.
- (iii) Any portions of land remaining unselected will continue to be available until applied for or otherwise dealt with.
- (iv) If a Land Board sitting becomes necessary to deal with the allocation of any portion of land, the applicants for same will be duly notified of the date, time and place of meeting of the Board, and there shall be an interval of at least seven days between the closing date and the sitting of the Board.
- (v) A person in the employ of the State must apply through the Under Secretary for Lands for the Governor's permission to hold this land. Written approval of the Permanent Head concerned should accompany such application.

SCHEDULE

Applications to be lodged not later than Wednesday, 23rd February, 1977

Name of District and Location No.	Area in hectares	Price per ha.	Plan	File No.	Distance and Direction from Locality
Kent 1959	1 173.740 2	\$4.34 (a) (b)	405/80 BC4 420/80 BC1	3885/68	About 25 kilometres west of Ravensthorpe Townsite.
Ninghan 4038	4.046 9	\$50.00 Purchase Price (a) (b) (g)	66/80 AB 3 and 4	1546/56	About 18 kilometres south west of Beacon Townsite.

(a) Subject to Mining Conditions.

(b) Subject to payment for improvements in cash.

(c) Subject to examination of survey.

(d) Subject to survey.

(e) Subject to classification.

(f) Subject to pricing.

(g) Available to adjoining holders and holders of nearby land who are capable, in the opinion of the Minister, of conveniently working their land and this land as one holding.

(h) Subject to provision of roads.

Dated this 21st day of January, 1977.

K. A. RIDGE,
Minister for Lands.

LOCAL GOVERNMENT ACT, 1960.

Department of Lands and Surveys,
Perth, 21st January, 1977.

IT is hereby declared that, pursuant to the resolution of the City of South Perth, passed at a meeting of the Council held on or about 23rd April, 1975, the undermentioned lands have been set apart, taken, or resumed under section 17 of the Public Works Act, 1902, for the purpose of a new road, that is to say:—

South Perth.

3354/53 (R.5270).

Road No. 15743 (Salter Point Parade). A strip of land, varying in width, commencing at a line in prolongation eastward of the southern side of Letchworth Centre Avenue and extending as surveyed and as delineated and coloured dark brown on Original Plan 13694 northward along the western boundary of Canning Location 1279 (Reserve No. 23967) to terminate at the southern side of Hope Avenue.

Reserve No. 23967 is hereby reduced by 4202 square metres accordingly.

113 square metres being resumed from Canning Location 37.

(Public Plan F28-4).

IT is hereby declared that, pursuant to the resolution of the Town of Gosnells, passed at a meeting of the Council held on or about June 8, 1976, the undermentioned lands have been set apart, taken, or resumed under section 17 of the Public Works Act, 1902, for the purpose of a new road, that is to say:—

Gosnells.

1895/76 (R.5252).

Road No. 357 (Nicholson Road—Widening of part). That portion of Canning Location 21 as delineated and coloured dark brown on Lands and Surveys Diagram 82032.

2 528 square metres being resumed from Canning Location 21.

(Notice of intention to resume gazetted 2nd July, 1976.)

(Public Plan F46-4.)

IT is hereby declared that, pursuant to the resolution of the Shire of Albany, passed at a meeting of the Council held on or about 22nd April, 1976, the undermentioned lands have been set apart, taken, or resumed under section 17 of the Public Works Act, 1902, for the purpose of a new road, that is to say:—

Albany.

1382/76 (R.5254).

Road No. 14153 (Hennings Road). (i) Extension. A strip of land, 20.12 metres wide, widening at its terminus, leaving the southern terminus of the present road at the southwestern corner of Plantagenet Location 4914 and extending, as surveyed, generally southward through Location 5890 and along the western boundary of Location 5893 to terminate at the northwestern side of Road No. 8560 (South Coast Highway) at the southwestern corner of the lastmentioned location.

(ii) Widening of part. Those portions of Plantagenet Locations 5890 and 5893, as delineated and coloured dark brown on Lands and Surveys Diagram 82035.

277 square metres being resumed from Plantagenet Location 5890.

403 square metres being resumed from Plantagenet Location 5893.

(Public Plan 451D/40 A4.)

IT is hereby declared that, pursuant to the resolution of the Shire of Boulder, passed at a meeting of the Council held on or about 22nd February, 1974, the undermentioned lands have been set apart, taken, or resumed under section 17 of the Public Works Act, 1902, for the purpose of a new road, that is to say:—

Boulder.

1513/74 (R.5267).

Road No. 15740 (Collier Place). A strip of land, varying in width, commencing at the southern side of Sutherland Street at the northeastern corner of Kalgoorlie Lot 3610 and extending as delineated and coloured mid and dark brown on Original Plan 13659 southeastward along the northeastern boundary of the said lot and through Lots 2713 and 2714 (both being portion of Reserve No. 9892) vacant Crown land and Hampton Location 91 (Reserve No. 29579) to terminate within the said vacant Crown land and Lot No. 2714 (portion Reserve No. 9892).

The areas of Reserve No. 9892 and 29579 are hereby reduced by 2 943 square metres and 603 square metres respectively.

(Public Plan Kalgoorlie-Boulder and Environs 29.39.)

IT is hereby declared that, pursuant to the resolution of the Shire of Busselton, passed at a meeting of the Council held on or about May 27, 1976, the undermentioned lands have been set apart, taken, or resumed under section 17 of the Public Works Act, 1902, for the purpose of a new road, that is to say:—

Busselton.

1841/76 (R.5261).

Road No. 15736 (Pries Road). A strip of land 20.12 metres wide, commencing at the south eastern side of Road No. 330 (Bussell Highway) at the south western corner of the eastern severance of Sussex Location 4635 (Reserve No. 1079) and extending as delineated and coloured dark brown on Lands and Surveys Diagram 82044 westward inside and along the southern boundary of the said severance to terminate at the south eastern corner of that severance.

Reserve No. 1079 is hereby reduced by 5 171 square metres accordingly.

(Public Plans Broadwater 2000 29/19.33 and 29/20.33.)

IT is hereby declared that, pursuant to the resolution of the Shire of Capel, passed at a meeting of the Council held on or about July 16, 1975, the undermentioned lands have been set apart, taken, or resumed under section 17 of the Public Works Act, 1902, for the purpose of a new road, that is to say:—

Capel.

2194/21 (R.5256).

Road No. 15734. A strip of land 20.12 metres wide, commencing at the southwestern corner of Boyanup Agricultural Area Lot 398 and extending as delineated and coloured dark brown on Lands and Surveys Diagram 82029 northward, inside and along the western boundary of the said lot to terminate at its north western corner.

9084 square metres being resumed from Boyanup Agricultural Area Lot 398.

(Public Plan Bunbury S E 1 : 25 000.)

IT is hereby declared that, pursuant to the resolution of the Shire of Capel, passed at a meeting of the Council held on or about February 24, 1976, the undermentioned lands have been set apart, taken, or resumed under section 17 of the Public Works Act, 1902, for the purpose of a new road, that is to say:—

Capel.

1877/56 (R.5268).

Road No. 15741. A strip of land 20 metres wide, widening at its commencement commencing at the north western side of Road No. 48 (Bussell Highway) at the south eastern corner of Wellington Location 5174 (Class "A" Reserve No. 23000) and extending as delineated and coloured dark brown on Lands and Surveys Diagram 82027 westward inside and along the southern boundary of the said location to terminate at a south eastern

boundary of location 41 at the south western corner of location 5174 (Class "A" Reserve No. 23000).

Class "A" Reserve No. 23000 is hereby reduced by 1.3914 hectares accordingly.

(Public Plan Bunbury S W 1 : 25 000.)

IT is hereby declared that, pursuant to the resolution of the Shire of Coolgardie, passed at a meeting of the Council held on or about April 30, 1976, the undermentioned lands have been set apart, taken, or resumed under section 17 of the Public Works Act, 1902, for the purpose of a new road, that is to say:—

Coolgardie.

1689/76 (R.5255).

Road No. 15733. (i) A strip of land, 20.12 metres wide, commencing at a line in prolongation northerly on the western boundary of Reserve No. 3597 and extending, as surveyed eastward along the north western boundary of the said Reserve to terminate at a line in prolongation northerly of the eastern boundary of that Reserve.

(ii) Widening. That portion of Reserve No. 3597 as delineated and coloured dark brown on Lands and Surveys Diagram 82034.

The area of Reserve No. 3597 is hereby reduced by 1.4029 hectares accordingly.

(Public Plans 50/80 and Coolgardie Regional.)

IT is hereby declared that, pursuant to the resolution of the Shire of Dardanup, passed at a meeting of the Council held on or about April 11, 1974, the undermentioned lands have been set apart, taken, or resumed under section 17 of the Public Works Act, 1902, for the purpose of a new road, that is to say:—

Dardanup.

1917/74 (R.5226).

Road No. 2429 (Ferguson Road). (i) Widening and deviations of parts. Those portions of Wellington locations 542 and 634 as delineated and coloured dark brown on Original Plan 13628.

1.0273 hectares being resumed from Wellington location 542.

284 square metres being resumed from Wellington Location 634.

(Public Plan 411D/40 C4.)

IT is hereby declared that, pursuant to the resolution of the Shire of Denmark, passed at a meeting of the Council held on or about November 22, 1973, the undermentioned lands have been set apart, taken, or resumed under section 17 of the Public Works Act, 1902, for the purpose of a new road, that is to say:—

Denmark.

1205/74 M.R.D. 901/73 (MR1071).

Road No. 5467 (South Coast Highway—Widening of part). Those portions of Plantagenet locations 5416, 4424, 2094, Crown land and 2469 as delineated and coloured dark brown on Original Plan 13779.

7 929 square metres being resumed from Plantagenet Location 5416.

1.1320 hectares being resumed from Plantagenet location 4424.

6 751 square metres being resumed from Plantagenet location 2094.

2.2191 hectares being resumed from Plantagenet Location 2469.

Notice of intention to resume gazetted November 12, 1976.

(Public Plans 452C/40, 452D/40, 456A/40 and 456B/40.)

IT is hereby declared that, pursuant to the resolution of the Shire of Esperance, passed at a meeting of the Council held on or about May 11, 1976, the undermentioned lands have been set apart, taken, or resumed under section 17 of the Public Works Act, 1902, for the purpose of a new road, that is to say:—

Esperance.

1552/76 (R. 5233).

Road No. 15720 (Coolinup Road). (i) A strip of land 20.12 metres wide, commencing at the furthest north eastern corner of Neridup Location 324 and extending, as surveyed, generally south westerly along the north western boundary of the said location to terminate at the north western corner of the said location.

(ii) Widening of part. That portion of Neridup location 324, as delineated and coloured dark brown on Lands and Surveys Diagram 81996.

7 104 m² being resumed from Neridup location 324.

(Public Plan 401/80 E.4.)

IT is hereby declared that, pursuant to the resolution of the Shire of Esperance, passed at a meeting of the Council held on or about February 24, 1976, the undermentioned lands have been set apart, taken, or resumed under section 17 of the Public Works Act, 1902, for the purpose of a new road, that is to say:—

Esperance.

956/76 (R. 5260).

Road No. 13178 (Pink Lake Road). Widening of part. Those portions of Esperance lot 665 and Esperance location 106 as delineated and coloured dark brown on Lands and Surveys Diagram 82042.

33 square metres being resumed from Esperance lot 665.

189 square metres being resumed from Esperance Location 106.

(Public Plans E124-4 and E125-4.)

IT is hereby declared that, pursuant to the resolution of the Shire of Harvey, passed at a meeting of the Council held on or about April 9, 1976, the undermentioned lands have been set apart, taken, or resumed under section 17 of the Public Works Act, 1902, for the purpose of a new road, that is to say:—

Harvey.

1358/76 (R.5238).

Road No. 5335 (Heppingstone Road) Widening of part.

That portion of Wellington Location 1 as delineated and coloured dark brown on Lands and Surveys Diagram 81977.

40 m² being resumed from Wellington Location 1.

(Public Plan Brunswick Junction.)

IT is hereby declared that, pursuant to the resolution of the Shire of Harvey, passed at a meeting of the Council held on or about 28th November, 1975, the undermentioned lands have been set apart, taken, or resumed under section 17 of the Public Works Act, 1902, for the purpose of a new road, that is to say:—

Harvey.

3141/75 (R.5249).

Road No. 15731 (Robinson Road) (i) A strip of land, 20.12 metres wide, commencing from a line in prolongation southerly of the western boundary of Lot 9 of Wellington Location 1 (Land Titles Office Diagram 27112) and extending, as surveyed, generally westward and northward along the south eastern and south western boundaries of the said lot, and the south eastern and eastern boundaries of Lot 11 of Location 1 (Land Titles Office Diagram 30140) to terminate at a line in prolongation easterly of the northern boundary of the last mentioned lot.

(ii) Widening of part. That portion of Wellington Location 1 as delineated and coloured dark brown on Lands and Surveys Diagram 81880.

1.255 5 hectares being resumed from Wellington Location 1.

(Public Plan 411A/40 C.1.)

IT is hereby declared that, pursuant to the resolution of the Shire of Irwin, passed at a meeting of the Council held on or about March 25, 1976, the undermentioned lands have been set apart, taken, or resumed under section 17 of the Public Works Act, 1902, for the purpose of a new road, that is to say:—

Irwin.

1215/76 (R.5265).

Road No. 1232 (Wye Farm Road) (i) Widening of parts. Those portions of Victoria Locations 1184, 213 and 1186 as delineated and coloured dark brown on Original Plans 13864, 13865 and 13866.

(ii) Deviation of part. A strip of land, varying in width, leaving the western side of the present road within Victoria Location 213 and extending as delineated and coloured dark brown on Original Plan 13865 through the said Location to rejoin the south western side of the present road within that Location.

1.767 9 hectares being resumed from Victoria Location 1184.

2.548 3 hectares being resumed from Victoria Location 213.

6 800 square metres being resumed from Victoria Location 1186.

(Public Plan 124B/40 E.F.—1.2.)

IT is hereby declared that, pursuant to the resolution of the Shire of Kulin, passed at a meeting of the Council held on or about February 6, 1976, the undermentioned lands have been set apart, taken, or resumed under section 17 of the Public Works Act, 1902, for the purpose of a new road, that is to say:—

Kulin.

791/76 (R.5241).

Road No. 7497 (Cargonmocking—Pingaring Road) Widening of part. That portion of Williams Location 12718 as delineated and coloured dark brown on Lands and Surveys Diagram 82025.

1.453 4 hectares being resumed from Williams Location 12718.

(Public Plan Maublarling 1 : 50 000.)

IT is hereby declared that, pursuant to the resolution of the Shire of Kulin, passed at a meeting of the Council held on or about 3rd August, 1951, the undermentioned lands have been set apart, taken, or resumed under section 17 of the Public Works Act, 1902, for the purpose of a new road, that is to say:—

Kulin.

1857/12, M.R.D. 89/47 (MR1070).

Road No. 4548 (Williams-Kondin Road). Widening of part. Those portions of Williams locations 12190, 8109, 9251, 8110, 8172, 12356, 12308, 10108, 12190, and 9250 as delineated and coloured dark brown on Lands and Surveys Diagrams 63993, 63994, 63995, 63996 and 63997.

463 square metres being resumed from Williams Location 12190.

554 square metres being resumed from Williams Location 8109.

1 485 square metres being resumed from Williams Location 9251.

1 826 square metres being resumed from Williams Location 8110.

1 366 square metres being resumed from Williams Location 8172.

1 677 square metres being resumed from Williams Location 12356.

331 square metres being resumed from Williams Location 12308.

488 square metres being resumed from Williams Location 12190.

258 square metres being resumed from Williams Location 9250

1 325 square metres being resumed from Williams Location 10108.

(Public Plan Harrismith 1:50 000 C1.)

IT is hereby declared that, pursuant to the resolution of the Shire of Manjimup, passed at a meeting of the Council held on or about 14th January, 1975, the undermentioned lands have been set apart, taken, or resumed under section 17 of the Public Works Act, 1902, for the purpose of a new road, that is to say:—

Manjimup.

608/76 (R.5234).

Road No. 9158 (Mottram Street). Widening of part. That portion of Manjimup Lot 567 Class "A" Reserve No. 23915 as delineated and coloured dark brown on Lands and Surveys Diagram 81895.

Class "A" Reserve No. 23915 is hereby reduced by 208 square metres, accordingly.

(Public Plan Manjimup 31/10.)

IT is hereby declared that, pursuant to the resolution of the Shire of Merredin, passed at a meeting of the Council held on or about 10th April, 1974, the undermentioned lands have been set apart, taken or resumed under section 17 of the Public Works Act, 1902, for the purpose of a new road, that is to say:—

Merredin.

1513/76 (R.5258).

Road No. 10571 (Great Eastern Highway). Widening and Extension. All that portion of land as shown coloured in brown on Lands and Surveys Miscellaneous Plan No. 860.

(Public Plans Merredin 2000 37.36 and Merredin Regional 8.8.)

IT is hereby declared that, pursuant to the resolution of the Shire of Merredin, passed at a meeting of the Council held on or about 17th July, 1953, the undermentioned lands have been set apart, taken, or resumed under section 17 of the Public Works Act, 1902, for the purpose of a new road, that is to say:—

Merredin.

3523/26 V2 (R.5266).

Road No. 7893. (i) Extension. A strip of land, 20.12 metres wide, leaving the eastern terminus of the present road at the southeastern corner of the northern severance of Avon Location 15606 and extending as surveyed, to and along the southern boundary of Location 19973 to terminate at a line in prolongation northwestward of the southwestern side of Road No. 7892 at the southeastern corner of the said location.

(ii) Widening of part. Those portions of Avon Locations 22021 and 22022 as delineated and coloured dark brown on Original Plan 7614.

1.699 6 hectares being resumed from Avon Location 22021.

1.269 7 hectares being resumed from Avon Location 22022.

(Public Plans Merredin 1:50 000 A3 and Nukarri 1:50 000 C3.)

IT is hereby declared that, pursuant to the resolution of the Shire of Moora, passed at a meeting of the Council held on or about 15th December, 1975, the undermentioned lands have been set apart, taken, or resumed under section 17 of the Public Works Act, 1902, for the purpose of a new road, that is to say:—

Moora.

3008/75 (R.5236).

Road No. 15732 (Atbara Street). A strip of land, 20 metres wide, widening at its commencement and terminus, commencing at the southwestern side of Findlater Street at a northeastern corner of Railway Reserve and extending as delineated and coloured dark brown on Lands and Surveys Diagram 81966 southward through the said Railway Reserve to terminate at the northeastern side of Padbury Street (Road No. 2748) at a southwestern boundary of that Railway Reserve.

(Public Plan Moora Townsite 21.10.)

IT is hereby declared that, pursuant to the resolution of the Shire of Moora, passed at a meeting of the Council held on or about 12th January, 1976, the undermentioned lands have been set apart, taken or resumed under section 17 of the Public Works Act, 1902, for the purpose of a new road, that is to say:—

Moora.

2454/55 (R.5272).

Road No. 11214 (Carot Well Road) Deviation of part. A strip of land, 20.12 metres wide, leaving the eastern side of the present road at the southwestern corner of Victoria Location 798 and extending as delineated and coloured dark brown on Lands and Surveys Diagram 81965 eastward, inside and along the southern boundary of the said location to rejoin the western side of the present road at the southeastern corner of that location.

8 134 square metres being resumed from Victoria Location 798.

(Public Plan 63.80 D1.)

IT is hereby declared that, pursuant to the resolution of the Shire of Mullewa, passed at a meeting of the Council held on or about 18th November, 1975, the undermentioned lands have been set apart, taken, or resumed under section 17 of the Public Works Act, 1902, for the purpose of a new road, that is to say:—

Mullewa.

3110/75 (R.5244).

Road No. 15446 (Badgedong Road) (i) Extension. A strip of land, 20.12 metres wide, leaving the western terminus of the present road on a line in prolongation westward of northern boundary of Victoria Location 8709 and extending, as surveyed, northwesterly along the southwestern boundary of Location 9730 to terminate at the westernmost corner of that location.

(ii) Deviation of part. A strip of land, varying in width, leaving the western side of the present road on the northeastern boundary of Location 4607 and extending as delineated and coloured dark brown on Original Plan 13859 northwesterly through the said location, to rejoin the present road on its southwestern side at the northeastern boundary of that Location.

3.2988 hectares being resumed from Victoria Location 4607.

(Public Plan 161/80 C4.)

IT is hereby declared that, pursuant to the resolution of the Shire of Mullewa, passed at a meeting of the Council held on or about 7th April, 1975, the undermentioned lands have been set apart, taken, or resumed under section 17 of the Public Works Act, 1902, for the purpose of a new road, that is to say:—

Mullewa.

1216/75 (R.5259).

Road No. 7982 (Yuna-Tenindewa Road) (i) Extension. A strip of land, 20.12 metres wide, leaving the southern terminus of the present road at the southwestern corner of the eastern severance of Victoria Location 3779 and extending, as surveyed

southerly and southwesterly to and along the western and northwestern boundaries of Location 8615 to terminate at the northern boundary of Location 6059 (portion of Reserve No. 13993).

(ii) Widening of part. Those portions of Victoria Locations 6067, 2885, 3779 and 6058 as delineated and coloured dark brown on Original Plan 13843.

Road No. 13474 (Yuna-Tenindewa Road) (i) Extension. A strip of land, varying in width, leaving the northern terminus of the present road at the southern boundary of Victoria Location 6059 (portion of Reserve No. 13993) and extending as delineated and coloured dark brown on Original Plan 13843 northeasterly through portion of the said Location, to terminate at the southern terminus of Road No. 7982 at the northern boundary of that Location.

(ii) Widening of part. Those portions of Victoria Location 8615 as delineated and coloured dark brown on Original Plan 13843.

The area of Reserve No. 13993 is hereby reduced by 5 845 square metres accordingly.

2 035 square metres being resumed from Victoria Location 6067.

5 729 square metres being resumed from Victoria Location 2885.

5 919 square metres being resumed from Victoria Location 3779.

4 103 square metres being resumed from Victoria Location 6058.

4 066 square metres being resumed from Victoria Location 8615.

(Public Plan 156/80 A2.)

IT is hereby declared that, pursuant to the resolution of the Shire of Mundaring, passed at a meeting of the Council held on or about 15th March, 1976 the undermentioned lands have been set apart, taken or resumed under section 17 of the Public Works Act, 1902, for the purpose of a new road, that is to say:—

Mundaring.

1083/76 (R.5248).

Road No. 14387 (Byfield Road) (i) Extension. A strip of land, 20.12 metres wide, leaving the northern terminus of the present road on the southwestern boundary of Swan Location 163 and extending as surveyed northward along part of the south boundary of the said location, thence northeastward along the northwestern boundaries of Locations 163 and Parkerville Lot 71 to terminate at the southern side of Richardson Road at the northwestern corner of the lastmentioned lot.

(ii) Widening of part. That portion of Parkerville Lot 71 as delineated and coloured dark brown on Lands and Surveys Diagram 82019.

16 square metres being resumed from Parkerville Lot 71.

(Public Plan M133-4.)

IT is hereby declared that, pursuant to the resolution of the Shire of Mundaring, passed at a meeting of the Council held on or about 14th October, 1975, the undermentioned lands have been set apart, taken, or resumed under section 17 of the Public Works Act, 1902, for the purpose of a new road, that is to say:—

Mundaring.

2781/75 (R.5251).

Road No. 10753 (Park Road) Widenings of part. Those portions of Swan Locations 2095 and 3264 (Class "A" Reserve No. 7537) as delineated and coloured dark brown on Lands and Surveys Diagram 82013.

The area of Class "A" Reserve No. 7537 is hereby reduced by 229 square metres accordingly.

42 square metres being resumed from Swan Location 2095.

(Public Plan M148-4.)

IT is hereby declared that, pursuant to the resolution of the Shire of Northam, passed at a meeting of the Council held on or about 11th June, 1974, the undermentioned lands have been set apart, taken, or resumed under section 17 of the Public Works Act, 1902, for the purpose of a new road, that is to say:—

Northam.

1509/75 (R.5242).

Road No. 2128 (Parker Road) Widening of part. Those portions of vacant Crown land as delineated and coloured dark brown on Original Plan 13677.

Road No. 15722. A strip of land 20 metres wide, widening at its commencement, commencing on the southwestern side of Road No. 1146 (Hansen Street) and extending through Reserve 29977 as delineated and coloured dark brown on Original Plan 13677 to terminate at the northeastern side of Road No. 2128 (Parker Road).

The area of Reserve 29977 is hereby reduced by 6 152 square metres accordingly.

(Public Plan Meenar Townsite.)

IT is hereby declared that, pursuant to the resolution of the Shire of Pingelly, passed at a meeting of the Council held on or about March 24, 1975, the undermentioned lands have been set apart, taken, or resumed under section 17 of the Public Works Act, 1902, for the purpose of a new road, that is to say:—

Pingelly.

1174/75 (R.5263).

Road No. 15739 (Yealering Pingelly Road). (i) A strip of land, 20.12 metres wide, commencing at a line in prolongation northward of the northernmost eastern boundary of Wickepin Agricultural Area Lot 80 and extending, as surveyed, westward along the northern boundary of the said lot, thence southward along the western boundary of that Lot, to and along the western boundary of Lot 93, the north western boundary of Lot 98 thence westerly along part of the northern boundary of Lot 245 to terminate at a line in prolongation northward of the western boundary of the last mentioned lot.

(ii) Widening of parts. Those portions of Wickepin Agricultural Area Lots 233 and 307 as delineated and coloured dark brown on Original Plan 13873.

(iii) Deviation of part. A strip of land, varying in width, leaving the eastern side of the present road at the western boundary of Wickepin Agricultural Area Lot 80 as delineated and coloured dark brown on Original Plan 13874 north eastward through the said lot to rejoin the southern side of the present road at the northern boundary of that Lot.

4 622 square metres being resumed from Wickepin Agricultural Area Lot 233.

9 230 square metres being resumed from Wickepin Agricultural Area Lot 307.

1.402 5 hectares being resumed from Wickepin Agricultural Area Lot 80.

(Public Plan Woyerling 1 : 50 000.)

IT is hereby declared that, pursuant to the resolution of the Shire of Port Hedland, passed at a meeting of the Council held on or about September 9, 1976, the undermentioned lands have been set apart, taken, or resumed under section 17 of the Public Works Act, 1902, for the purpose of a new road, that is to say:—

Port Hedland.

4361/74 (R.5269).

Road No. 15742. A strip of land, 30.18 metres wide, widening at its commencement and decreasing in width at its terminus, commencing at the north eastern side of Cooke Point Road at the south western corner of Port Hedland Lot 2467 (Reserve No. 31506) and extending as surveyed eastward along the southern boundary of the

said lot and as delineated and coloured dark brown on Original Plan 13815 through crown land, thence northward through the said crown land to terminate at the southern boundary of Lot 2475 (Reserve No. 31462).

(Public Plans Port Hedland 27.33, 27.34 and 26.34.)

IT is hereby declared that, pursuant to the resolution of the Shire of Swan, passed at a meeting of the Council held on or about April 29, 1976, the undermentioned lands have been set apart, taken, or resumed under section 17 of the Public Works Act, 1902, for the purpose of a new road, that is to say:—

Swan.

1457/76 (R.5253).

Road No. 7525 (Widening of part). That portion of Swan Location 91 as delineated and coloured dark brown on Lands and Surveys Diagram 82036.

5 208 square metres being resumed from Swan Location 91.

(Public Plan Toodyay 40, Sheet 3.)

IT is hereby declared that, pursuant to the resolution of the Shire of Tambellup, passed at a meeting of the Council held on or about December 1, 1975, the undermentioned lands have been set apart, taken, or resumed under section 17 of the Public Works Act, 1902, for the purpose of a new road, that is to say:—

Tambellup.

3148/75 (R.5235).

Road No. 985 (Pootenup Road). Widening of part. That portion of Plantagenet Location 2400 as delineated and coloured dark brown on Lands and Surveys Diagram 82031.

2 729 square metres being resumed from Plantagenet Location 2400.

(Public Plan Toolbrunup SW 1 : 25 000.)

IT is hereby declared that, pursuant to the resolution of the Shire of Tambellup, passed at a meeting of the Council held on or about September, 24, 1975, the undermentioned lands have been set apart, taken, or resumed under section 17 of the Public Works Act, 1902, for the purpose of a new road, that is to say:—

Tambellup.

2636/75 (R.2543).

Road No. 15723 (Warrenup Road). (i) A strip of land 20.12 metres in width, widening at its terminus commencing at the north western corner of Kojonup Location 4482 and extending generally southerly along the western boundaries of the said Location and Kojonup Locations 4314, 4322, 4557, 4387 and 22378 to the northern side of Road No. 8444.

(ii) Widening of part. Those portions of Kojonup Locations 4168, 4313, 4387, 4482 and 5983 as delineated and coloured dark brown on Original Plan 13858.

1 871 square metres being resumed from Kojonup Location 4168.

2 009 square metres being resumed from Kojonup Location 4313.

1 287 square metres being resumed from Kojonup Location 4387.

91 square metres being resumed from Kojonup Location 4482.

2 103 square metres being resumed from Kojonup Location 5983.

(Public Plan 437B/40.)

IT is hereby declared that, pursuant to the resolution of the Shire of Three Springs, passed at a meeting of the Council held on or about February 28, 1962, the undermentioned lands have been

set apart, taken, or resumed under section 17 of the Public Works Act, 1902, for the purpose of a new road, that is to say:—

Three Springs.

666/62 (R.5271).

Road No. 11904. (i) Extension. A strip of land, 20.12 metres wide, leaving the western terminus of the present road at the south western corner of Victoria Location 3322 and extending, as surveyed, south westward through Location 4720 and westward along the southern boundary of Location 4720 to terminate at the south western corner of that Location.

(ii) Deviation of part. A strip of land 20.12 metres wide, leaving the southern side of the present road within Victoria Location 3322 and extending as delineated and coloured dark brown on Lands and Surveys Diagram 70853 south westward through the said Location and Location 4720 thence westward inside and along the northern boundary of Location 7230 to rejoin the eastern side of the present road at the northern boundary of the last mentioned Location.

4 747 square metres being resumed from Victoria Location 3322.

1.164 8 hectares being resumed from Victoria Location 4720.

4 613 square metres being resumed from Victoria Location 7230.

(Public Plan 123/80 E3.)

IT is hereby declared that, pursuant to the resolution of the Shire of Wagin, passed at a meeting of the Council held on or about January 7, 1976, the undermentioned lands have been set apart, taken, or resumed under section 17 of the Public Works Act, 1902, for the purpose of a new road, that is to say:—

Wagin.

3028/75 (R.5262).

Road No. 15737 (Tudor Street). (i) A strip of land, varying in width, commencing at the north western corner of Wagin Lot 659 (Portion of Reserve No. 10364) at a northern boundary of Wagin Townsite and extending, as surveyed, generally southerly along the western boundary of the said Lot, to and along the north western and south western boundaries of Lot 1043 (Reserve No. 17812) and along part of the western boundary of Lot 658 (portion of Reserve No. 10364) to terminate at a line in prolongation north eastward of the north western side of Umbra Street.

(ii) Widening of part. Those portions of Wagin Lots 658 and 659 (both being portion of Reserve No. 10364) containing areas of 1 145 square metres and 1 275 square metres respectively as delineated and coloured dark brown on Original Plan 13809.

Road No. 15738 (Tudhoe Street). (i) A strip of land, varying in width, commencing at the north eastern side of Tudor Street (Road No. 15737) and extending as surveyed, north eastward along the south eastern boundaries of Wagin Lot 659 (Portion of Reserve No. 10364) to terminate at a line in prolongation south eastward of the south western side of Padbury Street at the south eastern corner of the said lot.

(ii) Widening of part. Those portions of Wagin Lots 658 and 659 (both being portion of Reserve No. 10364) containing areas of 79 square metres each as delineated and coloured dark brown on Original Plan 13809.

Reserve No. 10364 is hereby reduced by 2 578 square metres accordingly.

(Public Plans Wagin Townsite 20.34, 20.35, 21.34 and 21.35.)

IT is hereby declared that, pursuant to the resolution of the Shire of Woodanilling, passed at a meeting of the Council held on or about February 20, 1976, the undermentioned lands have been set apart, taken, or resumed under section 17 of the Public Works Act, 1902, for the purpose of a new road, that is to say:—

Woodanilling.

888/76 (R.5240).

Road No. 1151. (i) Fiegerts Road—Widening of part. That portion of Kojonup Location 4989 containing 3387 m² as delineated and coloured dark brown on Lands and Surveys Diagram 82014.

(ii) Deviation of part. A strip of land, varying in width, leaving the north eastern side of the present road within Kojonup location 4989 as delineated and coloured dark brown on Lands and Surveys Diagram 82014 through the said location to rejoin the north western side of the said road within that location.

1.112 hectares being resumed from Kojonup Location 4989.

(Public Plan Boscabel 1 : 50 000.)

IT is hereby declared that, pursuant to the resolution of the Shire of Woodanilling, passed at a meeting of the Council held on or about February 24, 1976, the undermentioned lands have been set apart, taken, or resumed under section 17 of the Public Works Act, 1902, for the purpose of a new road, that is to say:—

Woodanilling.

919/76 (R.5264).

Road No. 7369 (Maders Road). Deviation of part. A strip of land 20.12 metres wide, leaving the southern side of the present road at the northern boundary of Kojonup Location 2752 and extending as delineated and coloured dark brown on Original Plan 13862 southward through the said location to terminate at its southern boundary at the northern side of Robinson Road (Road No. 13198).

1.384 6 hectares being resumed from Kojonup Location 2752.

(Public Plan Boscabel 1 : 50 000.)

And whereas His Excellency the Governor has declared that the said lands have been set apart, taken, or resumed for the purpose of the said roads, and that plans of the said lands might be inspected at the Department of Lands and Surveys, Perth, it is hereby notified that the lands described above are roads within the meaning of the Local Government Act, 1960-1976, subject to the provisions of the said Act.

Dated this 12th day of January, 1977.

By Order of His Excellency,

K. A. RIDGE,
Minister for Lands.

BUSH FIRES ACT, 1954.

Suspension of Section 25.

Bush Fires Board,
Perth, 7th January, 1977.

Corres. 222.

IT is hereby notified that the Hon. Minister administering the Bush Fires Act, 1954, has approved, pursuant to the powers contained in section 25B of the said Act, of the suspension of the operation of the provisions of section 25 of the said Act, that relate to a fire lit, or which is lit, for the purpose of destroying garden refuse or rubbish or for any like purpose during the period from the 6th January, 1977 to the 28th May, 1977, both dates inclusive, on land set aside for the Shire of Ravensthorpe's rubbish disposal site situated on Reserve 24852 in the Hopetoun Townsite subject to the conditions specified hereunder:—

- (1) All inflammable material to be removed from an area within 60 metres of the perimeter of the rubbish dumping site area.
- (2) All rubbish to be located in trenches provided at the site prior to burning.
- (3) Fires only to be lit by a person nominated by the Shire Clerk.

- (4) Fires to be lit only between the hours of 4 p.m. and 6 p.m. and at least once weekly.
- (5) Refuse accumulating on the apron to be pushed over the edge of the pit at regular intervals to avoid excessive build-up.
- (6) A sign warning the public of the prohibition of unauthorised lighting of fires be erected at the entrance to the site.
- (7) No fires to be lit on land subject to the suspension on a day of which the fire hazard forecast issued by the Bureau of Meteorology in Perth in respect of the locality is dangerous.

J. A. W. ROBLEY,
Superintendent.

BUSH FIRES ACT, 1954.

(Section 17.)

Suspension of Prohibited Burning Times.

Bush Fires Board,
Perth, 13th January, 1977.

Corres. 142.

IT is hereby notified that the Hon. Minister administering the Bush Fires Act, 1954, has approved of the suspension of the Prohibited Burning Times, declared for the Shire of Harvey, from the 1st February, 1977, to the 28th February, 1977, inclusive, for the purpose of burning Lucerne refuse only, following harvesting for the production of Lucerne seed in the areas described in the schedule hereto. Before any fire is lit during the term of this suspension, the following conditions must be complied with:—

Specified Conditions.

1. The area of land under Lucerne crop on the locations described in the schedule hereto must be surrounded by a fire break of at least 20 metres in width, cleared of all inflammable material, immediately around the crop.

2. A fire break not less than 3 metres wide to be cleared of all inflammable material in the adjoining paddocks on the western side of the crop parallel to and 100 metres distant from the western boundary of the crop.

3. No fire shall be lit under the terms of this suspension unless four days notice has been given to the Bush Fire Control Officer nominated by the Harvey Shire Council, a Forest Officer, and all owners or occupiers of land, adjoining the holding on part of which the burning is to be carried out. A Forest Officer shall be further notified on the morning of the day when it is intended fires shall be lit.

4. All burning carried out under this suspension to be under the direction of a Bush Fire Control Officer nominated by the Harvey Shire Council.

5. The land holder shall himself arrange for at least six (6) men to be constantly in attendance at any fire on the land from the time it is lit until it is completely extinguished.

6. The land holder shall arrange for at least two fire fighting units to be available at the site of the burning and to remain at the site constantly from the time any fire is lit until the fire is completely extinguished. The fire fighting units shall be equipped to the satisfaction of the Bush Fire Control Officer nominated by the Harvey Shire Council.

7. No fire shall be lit on the land subject to this suspension on a day for which the fire hazard forecast issued by the Bureau of Meteorology in Perth in respect of the locality is "Dangerous".

Schedule.

Those portions of Wellington Location 59, 60, 3193, and that portion of Wellington Location 48 North of a line from the South-West corner of Location 3355, due westerly to the shores of Lake Preston, on which Lucerne is being grown for the production of Lucerne seed.

J. A. W. ROBLEY,
Superintendent.

BUSH FIRES ACT, 1954.

Shire of Rockingham.

WHEREAS under the provisions of the Bush Fires Act, 1954 (as amended), a local authority, may with the approval of the Governor, make by-laws not inconsistent with that Act: Now, therefore, the Rockingham Shire Council being a local authority within the meaning of the said Act, doth hereby resolve and determine that the by-laws made by the Council and published in the *Government Gazette* on the 25th February, 1949, shall be amended—

- (a) by substituting for the passage, "men over 18" in line two of sub-by law (3) of by-law 7, the passage "members of either sex over 16"; and
- (b) substituting for the numerals "18" in line one of the sixth paragraph of the First Schedule, the numerals "16".

Passed at a meeting of the Council of the Shire of Rockingham this ninth day of November, 1976.

A. POWELL,
President.

G. G. HOLLAND,
Acting Shire Clerk.

Recommended—

K. A. RIDGE,
Minister for Lands.

Approved by His Excellency the Governor in Executive Council this 12th day of January, 1977.

R. D. DAVIES,
Clerk of the Council.

BUSH FIRES ACT, 1954.

(Section 38.)

Chief and Deputy Chief Bush Fire Control Officer.

Bush Fires Board,
Perth, 18th January, 1977.

IT is hereby notified that the Shire of Augusta-Margaret River has appointed G. H. Kevill as deputy chief bush fire control officer for its municipal districts. The appointment of E. N. Ashton as deputy chief bush fire control officer for the Shire of Augusta-Margaret River is hereby cancelled.

J. A. W. ROBLEY,
Superintendent.

BUSH FIRES ACT, 1954.

(Section 38.)

Fire Control Officers.

Bush Fires Board,
Perth, 18th January, 1977.

IT is hereby notified that the following local authorities have appointed the following persons as bush fire control officers for their respective municipal districts:—

Toodyay Shire: T. H. Price and R. J. Dixon.

Harvey Shire: A. Jovanovich and C. A. Landwehr.

Mullewa Shire: J. A. Eckermann.

Kondinin Shire: A. W. Ray.

Cunderdin Shire: I. O. Dwyer and D. R. Antonio.

Augusta/Margaret River: J. G. McManus.

Coolgardie Shire: J. Tree, F. Jasper, J. Petersen, S. Ixer, G. Skane, K. S. Preston and T. Scott.

Dalwallinu Shire: D. J. Donnes, J. H. Harding and B. Sanderson.

The following appointments have been cancelled:—

Harvey Shire: L. Bevan.

Mullewa Shire: N. P. Desmond, K. E. King and
C. B. Smith.

Kondinin Shire: M. J. Trestrail.

Augusta/Margaret River: H. E. Gale.

Coolgardie Shire: J. Argus, K. Bartell, T.
Manners, R. Heath, K. J. Munro, L. Dela-
haunty, M. Butcher, R. Smith and
P. Timmermans.

Dalwallinu Shire: R. A. L. Broomhall, R. H.
Overheau, B. W. Browning, L. Horner,
J. W. Harris, H. L. Atkinson, C. Wornes,
C. Bywaters, N. G. Pipe and D. G. Broad.

J. A. W. ROBLEY,
Superintendent.

BUSH FIRES ACT, 1954.

(Section 38.)

Fire Weather Officer.

Bush Fires Board,
Perth, 18th January, 1977.

IT is hereby notified that the Shire of Augusta-
Margaret River has appointed G. H. Kevill as fire
weather officer for its municipal district. The
appointment of E. N. Ashton as fire weather officer
for the Shire of Augusta-Margaret River is hereby
cancelled.

J. A. W. ROBLEY,
Superintendent.

PUBLIC WORKS DEPARTMENT

Tenders, closing at Perth at 2.30 p.m. on the dates mentioned hereunder are invited for the following works.

Tenders are to be addressed to "The Hon. Minister for Works, c/o Contract Office, Public Works Department, corner King's Park Road and Havelock Street, West Perth", and are to be endorsed "Tender".

The highest, lowest, or any tender will not necessarily be accepted.

Contract No.	Project	Closing Date	Conditions now Available at
20460	Karratha, South Hedland, Cooke Point—Primary Schools— Dental Therapy Units (All or any)	25/1/77	P.W.D., West Perth P.W.D., Port Hedland Water Supply Office, Karratha
20466	Ports of Geraldton, Bunbury and Albany—Dredging	1/2/77	P.W.D., West Perth
20467	Western Australian Art Gallery—Lifts Installation	25/1/77	P.W.D., West Perth
20471	Derby Courthouse & Police Station—Air Conditioning	8/2/77	P.W.D., West Perth P.W.D. (A.D.), Derby P.W.D. (A.D.), Kununurra P.W.D. (A.D.), Pt. Hedland P.W.D., West Perth
20473	Bullcreek Primary School—Pre Primary Centre and Child Health Clinic—Erection	25/1/77	P.W.D., West Perth
20474	Bluff Point (Geraldton) Primary School—Pre-Primary Centre— Erection	1/2/77	P.W.D., A.D., Geraldton
20475	Ledge Point Foreshore Experimental Protection Works— Stone Groyne and Sand Filling	1/2/77	P.W.D., West Perth Shire Clerk, Gingin
20476	Camboon Primary School—Pre-Primary Centre—Erection	25/1/77	P.W.D., West Perth
20477	East Maddington Primary School—Pre-Primary Centre— Erection	25/1/77	P.W.D., West Perth
20478	East Wanneroo Primary School—Pre-Primary Centre—Erection	25/1/77	P.W.D., West Perth
20480- 20487	Allendale (Geraldton) Amaroo (Collie) Belmay; Darlington; Northam; Richmond; Weld Square; Kinlock, Primary Schools Library Resources Centres—All or Any—Erection	1/2/77	P.W.D., West Perth P.W.D., Bunbury P.W.D., Geraldton P.W.D., Northam P.W.D., West Perth
20488	Perth Medical Centre—Doc 35.1 Electrical Installation Sub- Basement to Third Floor—Registration of Electrical Contract- ors	25/1/77	P.W.D., West Perth
20489	Geraldton—Rural and Industries Bank—Alterations and Ad- ditions Electrical Installation (Nominated Sub Contract)	1/2/77	P.W.D., West Perth P.W.D., A.D., Geraldton
20490	Wandarra Primary School—Electrical Installation (Nominated Sub Contract)	1/2/77	P.W.D., West Perth
20491	Maida Vale Primary School—Six Classrooms and Adminis- tration—Electrical Installation (Nominated Sub Contract)	1/2/77	P.W.D., West Perth
20492	Cervantes TWS—200m ³ Tank on 15 m Stand	1/2/77	P.W.D., West Perth
20493	Walkaway Pumping Station—Erection	8/2/77	P.W.D., West Perth P.W.D., A.D., Geraldton
20494	South Kalgoorlie—Purchase and Removal Three Buildings on South Kalgoorlie Primary School Site	8/2/77	P.W.D., West Perth P.W.D., A.D., Kalgoorlie
20495	Government Printing Office, Station St., Wembley—Mobile Storage Systems	1/2/77	P.W.D., West Perth
20496*	Perth Medical Centre Podium Ward Block—Sub Basement Architectural Fit Out DOC 51.1—A Minor Contract Com- prising Small Elements of All Wet Trades, Metalwork, Join- ery, etc.	8/2/77	P.W.D., West Perth
20497	District Court Building Demolition—Childrens Court Irwin Street, Perth	1/2/77	P.W.D., West Perth
20498	East Wanneroo Primary School—Pre Primary Centre—Elect- rical Installation (Nominated Sub Contract)	8/2/77	P.W.D., West Perth
20499	Camboon Primary School—Pre Primary Centre—Electrical Installation (Nominated Sub Contract)	8/2/77	P.W.D., West Perth
20500	East Maddington Primary School—Pre Primary Centre—Elect- rical Installation (Nominated Sub Contract)	8/2/77	P.W.D., West Perth
20501	Bluff Point Primary School—Pre Primary Centre—Electrical Installation (Nominated Sub Contract)	8/2/77	P.W.D., West Perth P.W.D., A.D., Geraldton
20502	Cottesloe Primary School—Mechanical Ventilation	1/2/77	P.W.D., West Perth
20503	Geraldton Rural and Industries Bank—Air Conditioning Service	15/2/77	P.W.D., West Perth P.W.D., A.D., Geraldton

PUBLIC WORKS DEPARTMENT—*continued.*

Contract No.	Project	Closing Date	Conditions now Available at
20504	Bullcreek Primary School Pre Primary and Child Health Centre —Electrical Installation (Nominated Sub Contract)	15/2/77	P.W.D., West Perth
20505	Onslow Hospital Orderlies Quarters—Transportable Sleeping Unit	22/2/77	P.W.D., West Perth P.W.D., A.D., Carnarvon P.W.D., A.D., Geraldton P.W.D., A.D., Port Hedland Police Station, Onslow P.W.D., West Perth
20506	Bentley Longmore Reception Home—Conversion of Existing Visitors Flats into Accommodation for Girls	15/2/77	P.W.D., West Perth
20507	Victoria Park—Karina House Department for Community Welfare—Proposed Additions	15/2/77	P.W.D., West Perth
20508	Karawara Apartments—Grounds Water Reticulation	8/2/77	P.W.D., West Perth
20509	Perth Cultural Centre New Art Gallery—Fire Sprinkler Service	22/2/77	P.W.D., West Perth

*Deposit on Document \$115.

ACCEPTANCE OF TENDERS

Contract No.	Project	Contractor	Amount
			\$
20407	Pinjarra Hospital—Acute Bed Ward and Sundry Works	Associated Construction Contractors	235 072.00
20437	Beaconsfield (Replacement) Primary School and Pre-Primary Centre—Erection	A. Walters & Sons Pty. Ltd.	680 039.00
20430	Leonora Water Supply—225m ³ Reinforced Concrete Circular Roofed Tank	Swedish Concrete Tank Co. Pty. Ltd.	11 947.00
20381	Harvey Hospital—New Ward Wing and Alterations—Electrical Installation	D. G. M. Electrical Services	61 711.00
20438	Churchlands Teachers' College Stage 8—Administration—Extensions Mechanical Services	Hanmac Industries (W.A.)	43 943.00
20403	Laverton Hospital Repairs and Renovations—Mechanical Services	Hart-Geere Services	19 440.64
20356	Churchlands College, Stage 3—Music and Drama Block	Interstruct Pty. Ltd.	942 374.00
20445	Pemberton Hospital—Proposed Additions, Repairs and Renovations	T. D. Scott Pty. Ltd.	166 891.00
20410	Albany Technical School—Additional Workshop—Electrical Installation 1975	S. & M. Doyle	93 700.00
20415	Churchlands Teachers' College, Administration Extensions—Stage 8, Service Lift	Grant Elevators Pty. Ltd.	7 980.00
20420	North Morley Primary School, Additions 1976—Electrical Installation	W. & G. Janissen Electrical Contractor	6 719.00
20395	Pingelly Hospital, New Maternity Wing—Fire Alarm Services	O'Donnell Griffin Pty. Ltd.	5 829.00
20453	Mundaring Primary School, Alterations and Additions—Electrical Installation	W. & G. Janissen	10 929.00
20387	Geraldton Technical School Sewerage—Construction of a Waste Water Disposal Scheme	Geraldton Building Co. Pty. Ltd.	64 730.00
20378	Government Buildings (Metropolitan Area) Window Cleaning, Zone H	Berkley Cleaning Co. (Management) Pty. Ltd.	10 631.42
20378	Government Buildings (Metropolitan Area) Window Cleaning, Zones C, D, E, F, G, I and Special Cleans	Thomson Cleaning Co.	C. 9 122.00 D. 24 088.00 E. 4 262.00 F. 13 395.00 G. 12 162.00 I. 7 195.00 Special Cleans 31 178.00
20378	Government Buildings (Metropolitan Area) Window Cleaning, Zones A and B	Kan Cleaning Services	A. 15 664.00 B. 12 981.00
20428	Churchlands Primary Teachers College—Upgrading Electrical Reticulation	Williams Electrical (Installations) Pty. Ltd.	25 927.00
20418	Bentley Technical School, Block "D" Additions—Electrical Installation 1976	B.S.W. Enterprises Pty. Ltd.	10 597.00
20443	Dumbleyung Hospital—Repairs, Renovations and Additions	Geo. A. Esslemont & Son	259 562.00
20355	Lockridge High School, Stage 3—Erection	Barnes Construction	746 699.00

T. J. LEWIS,
Under Secretary for Works.

PUBLIC WORKS ACT, 1902-1972.

Notice of Intention to Sell Resumed Land.

P.V.O. 247/70.

NOTICE is hereby given that the piece of land described in the schedule hereto is no longer required for the purpose for which it was resumed and is available for sale under the provisions of section 29 of the Public Works Act, 1902-1972.

A person who immediately prior to the taking of the land referred to had an estate in fee simple in that land may, within three months after the publication of the Notice in the *Government Gazette* and in accordance with the provisions of Section 29(3) of the Public Works Act, 1902-1972 apply to the Minister for Works at the office of the Department of Public Works for an option to purchase the land but such application shall be subject to the provisions of section 29(3)(ca) of that Act.

Dated this 21st day of January, 1977.

T. J. LEWIS,
Under Secretary for Works.

Schedule.

Portion of Kojonup Location 189, being that part of Lot 17 on Diagram 42529 as is more particularly delineated and coloured green on Plan P.W.D.W.A. 50060 and being part of the land in Certificate of Title Volume 218 Folio 192A.

PUBLIC WORKS ACT, 1902-1972.

Riverton-Welshpool C.A. Road.

Notice of Intention to Sell Resumed Land.

P.V.O. 477/76.

NOTICE is hereby given that the piece or parcel of land described in the schedule hereto is no longer required for the purpose for which it was resumed and is available for sale under the provisions of section 29 of the Public Works Act, 1902-1972.

A person who immediately prior to the taking of the land referred to, had an estate in fee simple in that land may, within three months after the publication of this notice in the *Government Gazette* and in accordance with the provisions of section 29(3) of the Public Works Act, 1902-1972, apply to the Minister for Works at the office of the Public Works Department, Perth, for an option to purchase the land, such application being subject to the provisions of section 29(3)(ca) of that Act.

Dated this 21st day of January, 1977.

T. J. LEWIS,
Under Secretary for Works.

Schedule.

1. Portion of Canning Location 2, being part of each of Lots 210 and 211 on Plan 2967 as is coloured green on Plan P.W.D.W.A. 50031 and being part of the land remaining in Certificate of Title Volume 1082, Folio 612.

2. Portion of Canning Location 2, being part of Lot 212 on Plan 2967 as is coloured green on Plan P.W.D.W.A. 50031 and being part of the land remaining in Certificate of Title Volume 521, Folio 72.

3. Portion of Canning Location 2, being part of each of Lots 213 and 214 on Plan 2967 as is coloured green on plan 50031 and being part of the land remaining in Certificate of Title Volume 419, Folio 171.

4. Portion of Canning Location 2 being part of each of Lots 215 and 216 on Plan 2967 as is coloured green on Plan P.W.D.W.A. 50031 and being part of the land remaining in Certificate of Title Volume 971, Folio 199.

5. Portion of Canning Location 2, being part of Lot 217 on Plan 2967 as is coloured green on Plan P.W.D.W.A. 50031 and being part of the land remaining in Certificate of Title Volume 928 Folio 40 and Volume 11, Folio 327A.

(4)-62901

PUBLIC WORKS ACT, 1902-1972.

Riverton-Welshpool C.A. Road.

Sale of Land.

PVO. 477/76.

NOTICE is hereby given that His Excellency the Governor has authorised under Section 29(7) of the Public Works Act, 1902-1972 the sale by public auction or private contract of the land hereinafter described such land being no longer required for the purpose for which it was taken and which is more particularly delineated and coloured green on PWD. WA Plan 50013.

Land.

6. Portion of Canning Location 2 being Lot 20 on Diagram 28796 and being part of the land in Certificate of Title Volume 11, Folio 328A.

Dated this 21st day of January, 1977.

T. J. LEWIS,
Under Secretary for Works.

PUBLIC WORKS ACT, 1902-1972.

Sale of Land.

PVO. 709/76.

NOTICE is hereby given that His Excellency the Governor has authorised under Section 29(7) of the Public Works Act, 1902-1972 the sale by public auction or private contract of the land hereinafter described, such land being no longer required for the purpose for which it is held.

Land.

Portion of Cockburn Sound Location 16, being part of Lot 106 on Diagram 9060 and being all the land in Certificate of Title Volume 1242 Folio 563.

Dated this 21st day of January, 1977.

T. J. LEWIS,
Under Secretary for Works.

ARCHITECTS ACT, 1921.

PW. 1747/50.

IT is hereby notified for general information that His Excellency the Governor in Executive Council has been pleased to approve under the provisions of the Architects Act, 1921, of the appointment of Mr. H. B. Menzies as a member of the Architects Board of Western Australia for a period of three years from the first day of January, 1977.

T. J. LEWIS,
Under Secretary for Works.

PORT HEDLAND PORT AUTHORITY ACT, 1970.

APPLICATIONS are invited in accordance with the provision of section 25 of the above Act for the lease of part of Reserve 29082 within the Port Area.

Address Tenders to the General Manager, Port Hedland Port Authority, P.O. Box 2, Port Hedland.

D. G. REYNOLDS,
Senior Accounts Clerk,
Port Hedland Port Authority.

PORT HEDLAND PORT AUTHORITY ACT, 1970.

APPLICATIONS are invited in accordance with the provisions of section 25 of the above Act for the lease of 2.5 acres within Reserve 29082 of the Port Area.

Address Tenders to the General Manager, Port Hedland Port Authority, P.O. Box 2, Port Hedland.

D. G. REYNOLDS,
Senior Accounts Clerk,
Port Hedland Port Authority.

NAVIGABLE WATERS REGULATIONS.

Harbour and Light Department,
Fremantle, 11th January, 1977.

ACTING pursuant to the powers conferred by Regulation 48A of the Navigable Waters Regulations, the Harbour and Light Department by this notice:—

- (1) Defines and sets aside the following area of navigable waters for the purpose of speedboat racing and water ski-ing between the hours of 10 a.m. and 4 p.m. on Sunday 23rd January, 1977.

That area of water between the Mandurah Traffic Bridge downstream to the seaward end of the breakwaters at Mandurah.

- (2) Defines and sets aside the following area of navigable waters for the purpose of speedboat racing between the hours of—

- (a) 12 Noon and 5 p.m. on Saturday 22nd January, 1977.
(b) 1 p.m. and 5.45 p.m. on Saturday 29th January, 1977.
(c) 10 a.m. and 5.45 p.m. on Monday 31st January, 1977.

That area of water between the Mandurah Traffic Bridge downstream to the Ormsby Street Lagoon.

- (3) Defines and sets aside the following area of navigable waters for the purpose of speedboat racing (Bathtub) between the hours of 10 a.m. and 5.30 p.m. on Sunday 30th January, 1977.

That area of water from the north side of the Traffic Bridge downstream to a line level with the end of the Government Jetty adjacent to the Peninsula Caravan Park.

- (4) Revokes that portion of subparagraph 3(M) of the notice published in the *Government Gazette* pursuant to the powers conferred by the Navigable Waters Regulations on the 11th April, 1975, relating to speed limit areas and substitutes the following:—

- (i) All the waters of the Peel inlet from the Mandurah Traffic Bridge to the Ormsby Street Lagoon on the following dates and times—

- (a) 12 noon to 5 p.m. on Saturday 22nd January, 1977.
(b) 1 p.m. to 5.45 p.m. on Saturday 29th January, 1977.
(c) 10 a.m. to 5.45 p.m. on Monday 31st January, 1977.

- (ii) That area of water between the Mandurah Traffic Bridge downstream to the seaward end of the breakwaters at Mandurah on the following date and time.

- (d) 10 a.m. to 4 p.m. on Sunday 23rd January, 1977.

- (iii) That area of water from the north side of the Traffic Bridge downstream to a line level with the end of the Government Jetty adjacent to the Peninsula Caravan Park on the following date and time.

- (e) 10 a.m. to 5.30 p.m. on Sunday 30th January, 1977.

The revocation in respect of the portions of the Peel Inlet shall only apply during the above dates and times.

At all other times the 8 knot speed restriction will apply within this area.

C. J. GORDON,
Manager.

M.R.D. 42/237-A

Main Roads Act, 1930-1974; Public Works Act, 1902-1972

NOTICE OF INTENTION TO TAKE OR RESUME LAND

THE Minister for Works hereby gives notice, in accordance with the provisions of section 17 (2) of the Public Works Act, 1902-1972, that it is intended to take or resume under section 17 (1) of that Act, the pieces or parcels of land described in the Schedule hereto, and being all in the Leonora District, for the purpose of the following public works, namely, widening the Leonora-Laverton Road (Leonora-Malcom Section), and that the said pieces or parcels of land are marked off on Plan M.R.D., W.A., 7605-90-1, which may be inspected at the Office of the Commissioner of Main Roads, Waterloo Crescent, East Perth.

SCHEDULE

No.	Owner or Reputed Owner	Occupier or Reputed Occupier	Description	Area (approx.)
1	Leo Harry Gleeson	L. H. Gleeson	Portion of Miners Homestead Lease 16 C	10.5 ha
2	Kenneth Joseph Winter	K. J. Winter	Portion of Lease 332/1724	11.840 0 ha

Dated this Nineteenth day of January, 1977.

W. J. ALLAN,
Secretary, Main Roads.

METROPOLITAN WATER SUPPLY SEWERAGE AND DRAINAGE BOARD

Metropolitan Main Drainage.

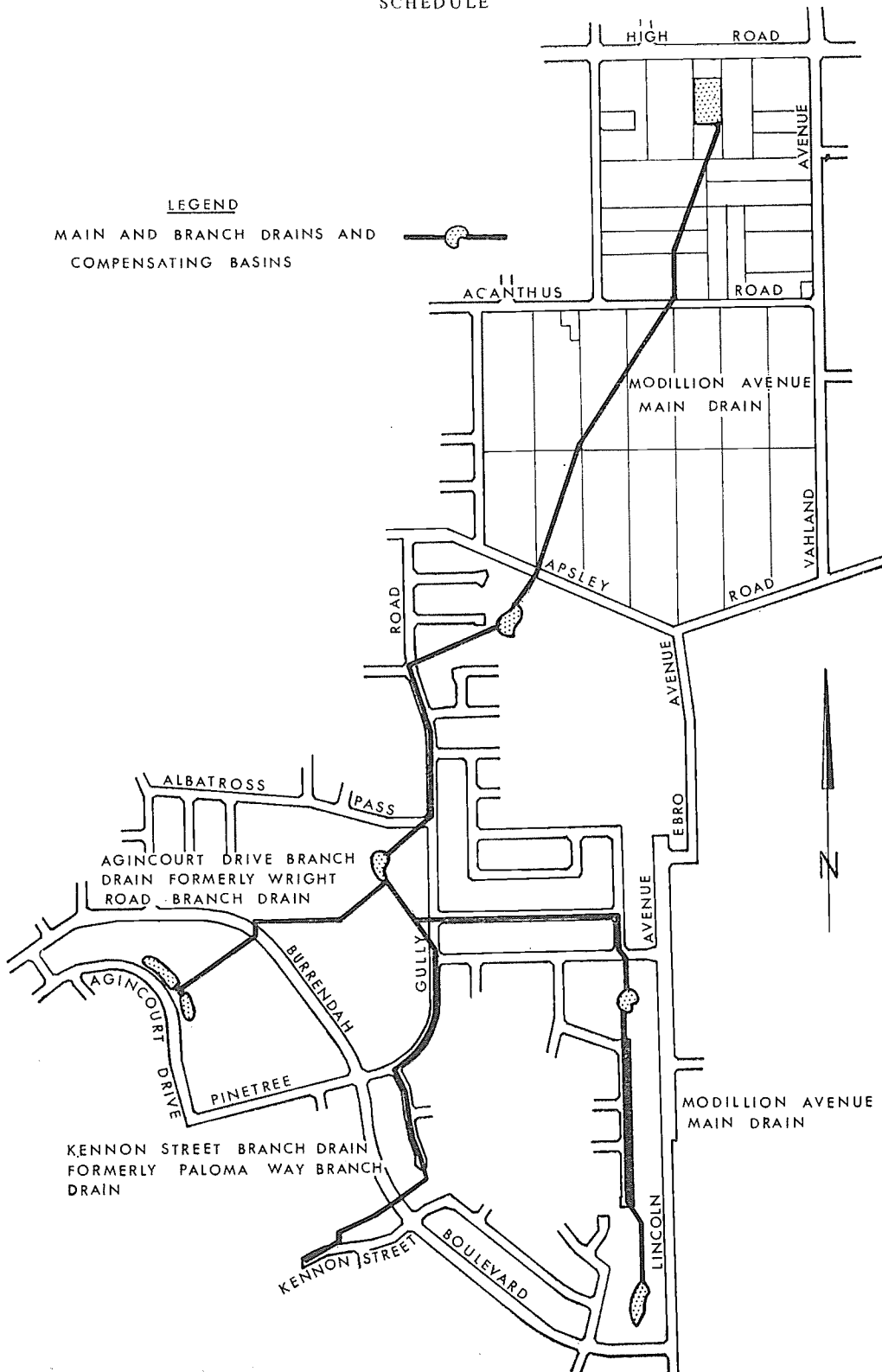
Constitution.

M.W.B. 488741/76.

Notice is hereby given in pursuance of section 71C of the Metropolitan Water Supply, Sewerage and Drainage Act 1909-1976 that the Board constitutes that portion of the Modillion Avenue Main Drain, Branches and Compensating Basins as shown on the plan in the Schedule hereunder as part of the Modillion Avenue Metropolitan Main Drain.

H. E. J. HEWITT,
General Manager.

SCHEDULE

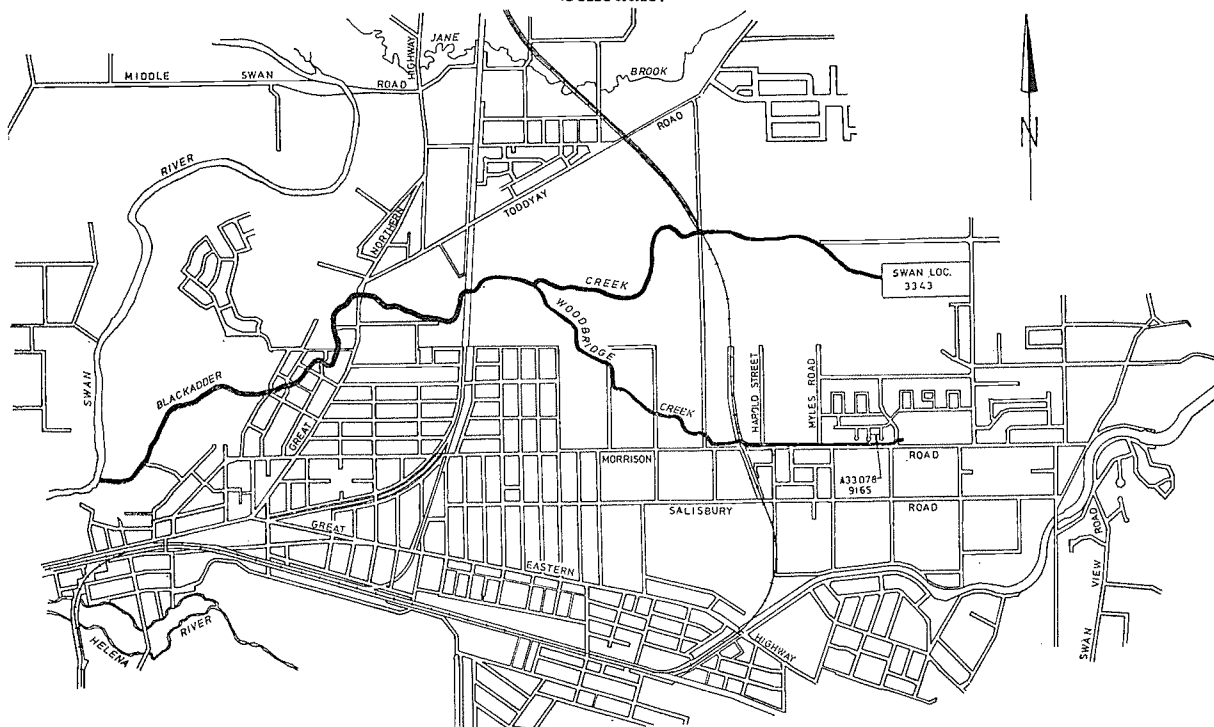


METROPOLITAN WATER SUPPLY, SEWERAGE AND DRAINAGE BOARD
 METROPOLITAN MAIN DRAINAGE
 CONSTITUTION

M.W.B. 487045/76.

Notice is hereby given in pursuance of section 71c of the Metropolitan Water Supply, Sewerage and Drainage Act, 1909-1976 that the Board constitutes that portion of Blackadder Creek and Woodbridge Creek as shown on the plan in the schedule hereunder as the Blackadder Creek Metropolitan Main Drain.

Schedule.



SHIRE OF DARDANUP.

STATEMENT OF RECEIPTS AND PAYMENTS FOR THE
 YEAR ENDED 30th JUNE, 1976.

Receipts.		\$
Rates	74 404.97
Licences	75 576.88
Government Grants	144 014.00
Income from Property	7 172.99
Sanitary Charges	5 389.93
Fines and Penalties	120.00
Cemetery Fees	21.00
Motor Vehicle Plates	796.20
Health and Building Control	92 166.03
Other Receipts	34 678.28
Transfer from Trust	1 976.67
		<u>\$436 316.95</u>

Payments.		\$
Administration:		
Staff Section	34 817.49
Members' Section	1 398.59
Debt Service	38 460.76
Public Works and Services	162 286.75
Buildings and Equipment:		
Construction	16.40
Maintenance	2 350.27
Town Planning	3 085.75
Health Services	30.00
Sanitation	6 542.19
Vermyn Service	885.62
Health and Building Control (D.C.R.H.S.)	75 187.20
Bush Fire Control	1 119.19
Traffic Control	2 864.65
Library Service	2 386.14
Public Works and Overheads	2 895.75
Plant and Tools	14 259.06
Plant Operation Costs	Cr. 38.34
Materials, Contracts and Plant Hire	342.06
Payments to Main Roads Department	62 015.28
Donations and Grants	1 032.08
Other Works and Services	2 150.99
Transfers to Reserve	6 000.00
Transfer to Trust	9 625.00
		<u>\$429 712.88</u>

SUMMARY.

Credit Balance 1/7/1975	\$ 22 096.21
Receipts, per Statement	436 316.95
Payments, per Statement	\$458 413.16
Credit Balance, 30/6/1976	429 712.88
	Surplus	<u>\$28 700.28</u>

BALANCE SHEET AS AT 30th JUNE, 1976.

Assets.		\$
Current Assets	28 700.28
Sundry Debtors	22 969.75
Non-Current Assets	28 509.72
Deferred Assets	119 090.54
Reserve Fund Contra	14 878.58
Fixed Assets	260 673.11
		<u>\$474 821.98</u>

Liabilities.

Current Liabilities	\$ 19 410.15
Non-Current Liabilities	28 509.72
Deferred Liabilities	216 769.64
		<u>\$264 689.51</u>

SUMMARY.

Total Assets	\$ 474 821.98
Total Liabilities	264 689.51
		<u>\$210 132.47</u>

We certify that the above figures and particulars are correct.

W. H. RATCLIFFE,
 President.
 C. J. SPRAGG,
 Shire Clerk.

I have examined the books of accounts of the Shire of Dardanup. Also compared the Statements of Receipts and Payments of the various funds for the twelve months ending 30th June, 1976, and the balance sheet as at that date and have found them to be correct and in accordance with the Local Government accounting directions and the books, accounts and documents produced, subject to my report.

N. WOODS,
 Government Inspector of Municipalities.

SHIRE OF WYNDHAM-EAST KIMBERLEY.

MUNICIPAL FUND.

STATEMENT OF RECEIPTS AND PAYMENTS FOR THE YEAR ENDED 30th JUNE, 1976.

Receipts.		\$
Rates	129 573.24	
Licenses	894.75	
Government Grants	605 935.74	
C.A.R. Fund Grants	86 638.00	
Income from Property	70 190.14	
Private Works	13 351.54	
Sanitation Charges	16 875.00	
Fines and Penalties	28.40	
Cemetery Receipts	952.00	
Transfer from Trading Concerns	2 378.35	
All Other Revenue	181 515.75	
	<u>1 108 332.91</u>	

Payments.		\$
Administration:		
Staff Section	61 236.50	
Members' Section	3 935.54	
Debit Service	207 633.86	
Public Works	311 464.41	
Caravan Park	57 421.64	
Street Lighting	6 590.08	
Reserves	58 878.76	
Buildings:		
Construction and Equipment	20 108.82	
Maintenance	64 796.07	
Health Services	15 897.10	
Cemeteries	1 783.43	
Private Works	5 340.63	
Grant Works	149 693.55	
Donations	262.19	
Other Works and Services	10 806.54	
Library Operations	2 308.65	
Dog Act	28.20	
State Energy Commission	66 129.90	
Plant Reserve Fund	114 081.50	
Basketball Association, Kununurra	110.00	
	<u>\$1 158 507.37</u>	

SUMMARY.

Debit Balance 1/7/75	706.67
Payments as per Statement	1 158 507.37
	<u>1 159 214.04</u>
Less Receipts as per Statement	1 108 332.91
	<u>\$50 881.13</u>

BALANCE SHEET FOR THE YEAR ENDED 30th JUNE, 1976.

Assets.		\$
Current Assets	78 724.68	
Non-Current Assets	2 079 127.28	
Plant Reserve Contra	36 123.01	
Fixed Assets	2 040 562.45	
	<u>\$4 234 537.42</u>	
Liabilities.		\$
Current Liabilities	147 840.83	
Non-Current Liabilities	11 966.85	
Plant Reserve Contra	36 123.01	
Deferred Liabilities	2 325 572.70	
	<u>\$2 521 503.39</u>	
SUMMARY.		
Total Assets	4 234 537.42	
Total Liabilities	2 521 503.39	
Municipal Accumulation Account (surplus)	<u>\$1 713 034.03</u>	

TRADING FUND—ELECTRIC LIGHT.

STATEMENT OF RECEIPTS AND PAYMENTS FOR THE YEAR ENDED 30th JUNE, 1976.

Receipts.		\$
Credit Balance 1/7/75	72.18	
Sale of Current	54 830.49	
Sundry Receipts	60.00	
	<u>\$54 962.67</u>	
Payments.		\$
Administration Costs	5 795.34	
Operation Costs	6 340.19	
Overhead Costs	781.96	
Other Expenses	42 045.18	
	<u>\$54 962.67</u>	

TRADING FUND—ELECTRICITY ACCOUNT BALANCE SHEET.

Assets.		\$
Current Assets	2 062.64	
Fixed Assets	771 921.42	
Tools	210.02	
Balance Net Revenue	129 205.07	
	<u>\$903 399.15</u>	
Liabilities.		\$
Fixed Liabilities	903 399.15	
	<u>\$903 399.15</u>	

We hereby certify that the above figures are correct.

A. D. GRAY,
President.
C. T. CASSIDY,
Shire Clerk.

I have examined the books and accounts of the Shire of Wyndham-East Kimberley for the year ended 30th June, 1976, and certify that the annual statements mentioned above correspond with the books of accounts, vouchers and documents submitted for audit, in my opinion, are correct, according to the Local Government accounting regulations and subject to my report.

J. PAOLINO,
Government Inspector of Municipalities.

LOCAL GOVERNMENT ACT, 1960-1976.

(Section 157 (2) (b).)

Shire of Victoria Plains.

Building Surveyor.

AT its Meeting held 18th March, 1974, the Council of the Shire of Victoria Plains appointed Ronald Stanley Woodward, of Toodyay, as its Building Surveyor—appointment effective as from and including 25th March, 1974.

F. B. COOPER,
Shire Clerk.

Note: This notice supersedes that which appeared on Page 1229 of *Government Gazette* No. 28 of 5th April, 1974.

TOWN OF BASSENDEAN.

IT is hereby notified for public information that Mr. Peter Sydney Roach has been appointed as an authorised person to impound animals under the provisions of the Dog Act, 1976, Cattle Trespass, Fencing and Impounding Act, 1882, and Local Government Act, 1960-1976, and as a litter inspector, beach inspector, ranger and an authorised person in regard to the enforcement of all Acts, regulations and by-laws of the Municipality of the Town of Bassendean.

The appointment of Mr. Brian Beech has been cancelled.

C. McCREED,
Town Clerk.

SHIRE OF SWAN.

NOTICE is hereby given that the Shire of Swan, pursuant to the provisions of the Local Government Act, 1960-1976 (Section 450), and the Dog Act, 1976, has appointed the following officer who is authorised to act on behalf of the Council in exercise of the powers granted by the Local Government Act (Part XX) and the Dog Act:—

Patrol Officer/Ranger, Fire Control Officer, Parking Inspector, Poundkeeper and Litter Inspector:
Gerald Alan Loveridge.

FRANK L. GAWNED,
Shire Clerk.

SHIRE OF EAST PILBARA.

NOTICE is hereby given that Frank Henry Welsh has been appointed Dog Inspector for the Shire of East Pilbara.

The appointment of Ronald Harrison is hereby cancelled.

A. J. McCAGH,
Shire Clerk.

SHIRE OF EXMOUTH.

Notification of Appointments.

IT is hereby notified for public information that the following persons have been appointed Dog Catchers for the Shire of Exmouth effective from the 17th January, 1977.

Douglas Rance, John Stuart, Richard Shanks,
Derek Hart and Christopher Davis.

K. J. GRAHAM,
Shire Clerk.

LOCAL GOVERNMENT ACT, 1960

(Section 584)

Shire of Greenough

SALE OF LAND FOR RATES

NOTICE is hereby given that default in the payment of rates for a period of not less than three years having occurred, the Shire of Greenough, acting under the powers conferred by Sub-division C of Division 6 of Part XXV of the Local Government Act, 1960, will offer for sale by Public Auction, on site, Victoria Location 2963 Lot 11, on Saturday the 12th day of February, 1977, at 11.00 a.m. the pieces of land specified in the schedule hereto.

K. H. FOSKEW,
Shire Clerk

SCHEDULE

Description of Land and Lot or Location Number	Plan or Diagram Number	Title Reference	Area	Street	Description of Improvements if any	Name of Registered Proprietor	Name of Other Persons having an Interest	Rates Outstanding	Other Charges due on the Land
Victoria Location 2963 and being Lot 11	5278	Volume 1028 Folio 63	11.1.0 Acres	Sutcliffe Road	Vacant land	Reginald Thomas James Sutcliffe (Deceased)	P.W.D.	\$ 391.75	Legal, and Sale Expenses

Form No. 30

Local Government Act, 1960

BRIDGETOWN-GREENBUSHES SHIRE COUNCIL

SALE OF LAND FOR RATES

(Section 584)

NOTICE is hereby given that default in the payment of rates for a period of not less than three years having occurred, the Bridgetown-Greenbushes Shire Council, acting under the powers conferred by Sub-section C of Division 6 of Part XXV of the Local Government Act, 1960, will offer for sale, by Public Auction, at the Town Hall, Bridgetown at 11.00 a.m. on the 26th day of February 1977, the pieces of land specified in the Schedule hereto.

ERIC MOLYNEUX,
Shire Clerk.

SCHEDULE

Description of Land and Lot or Location number	Plan or Diagram	Title Reference	Area	Street	Description of improvements, if any	Name of Registered Proprietor	Name of other persons appearing to have an interest	Rates outstanding	Other Charges due on the land
Bridgetown Town Lot 118	Vol. 126 Folio 43	1 acre, 6 perches	Corner of Gifford Road and Dean Street	Nil	Edward Wren Ellis	\$ 244.21	\$98.00 water rates
Portion of Bridgetown Town Lot 19 and being Lot 6	Diagram 2648	Vol. 856, Folio 122	3 roads, 26.5 perches	Corner of Hester and Henry Streets	Nil	John Thomas Walker	90.00	
Greenbushes Town Lot 120	Vol. 1131, Folio 449	1 rood	Corner of Argent Street and South West Hwy	Greenbushes	Herbert James Crichton	110.00	
Greenbushes Lot 92	Vol. 373, Folio 41	1 rood	Telluride Street	Greenbushes	Harry Wanderly Nutt	60.00	
Greenbushes Lot 91	Vol. 373, Folio 47	1 rood	Telluride Street	Greenbushes	Harry Wanderly Nutt	60.00	
Greenbushes Lot 241	Vol. 4, Folio 129A	1 rood	George Street	Greenbushes	Emily May McNamara	100.00	Rubbish removal charges \$18.60 Water rates \$12.66
Greenbushes Lot 128	Vol. 295, Folio 31	1 rood	Blackwood Road	Greenbushes	Mary Smith	110.00	
Greenbushes Lot 173	Vol. 410, Folio 53	1 rood	Woodward Street	Greenbushes	Edward Rattray	140.00	Water rates \$45.00
Greenbushes Lot 276	Vol. 425, Folio 39	1 rood	Telluride Street	Greenbushes	Alice Watherspoon	150.00	Water rates \$2.00
North Greenbushes Town Lot 27	Vol. 196, Folio 45	1 rood	Williams Street	Greenbushes	Yvonne Mayer Goldenberg and Doreen Mayer Levy	150.00	Water rates \$4.00
Greenbushes Lot 89	Vol. 403, Folio 116	1 rood	Telluride Street	Greenbushes	The Trustees for the time being of Mafeking Lodge No. 358 United Ancient Order of Druids	60.00	

LOCAL GOVERNMENT ACT, 1960-1976.

Town of Albany.

Notices of Intention to Borrow.

Proposed Loans (No. 167) of \$25 000 and (No. 168) of \$60 000.

IN accordance with Section 610 of the above Act the Council of the Town of Albany gives notice that it proposes to borrow the above amounts by the sale of single debentures repayable over fifteen (15) years by equal half-yearly instalments of principal and interest at the Commonwealth Savings Bank of Australia, Albany.

Purposes:

Loan 167 (\$25 000) extensions to Clubrooms on Centennial Oval (Reserve 405).

Loan 168 (\$60 000) provision of Clubrooms and facilities on North Road Soccer Grounds (Albany Sub-Lot 90).

Statements as required by section 609 of the Act are available for inspection at the offices of the Council during normal office hours for a period of 35 days after first publication of this notice.

Note: The Royals Football Club Inc. and the Albany Soccer Federation of W.A. (Inc.) will be responsible for the full repayment of the respective loans.

H. J. SMITH,
Mayor.F. R. BRAND,
Town Clerk.**ERRATUM.**

TOWN OF NORTHAM.

Loans No. 126, 127 and 128.

DETAILS of the above Loans as advertised in the *Government Gazette* of 24th December, 1976, should have read as follows:—

Loan No.; Rate of Interest; Term.

Loan No. 126; 11%; as shown.

Loan No. 127; 10.6%; 8 equal half-yearly instalments.

Loan No. 128; 10.6%; 8 equal half-yearly instalments.

F. A. R. KILLICK,
Mayor.J. BOWEN,
Town Clerk.

LOCAL GOVERNMENT ACT, 1960-1976.

Shire of Gingin.

Notice of Intention to Borrow.

Proposed Loan (No. 64) of \$15 000.

PURSUANT to section 610 of the Local Government Act, 1960-1976, the Gingin Shire Council hereby gives notice that it proposes to borrow money by the sale of a debenture on the following terms and for the following purpose: \$15 000 over a period of ten (10) years at a ruling rate of interest repayable to the Bank of New South Wales, Midland, by twenty equal half-yearly instalments of principal and interest. Purpose: Part construction of a limestone groyne at Ledge Point.

The statement required by section 609 is open for inspection by ratepayers at the office of the Council during normal business hours for a period of thirty-five (35) days after the publication of this notice.

Dated this 14th day of January, 1977.

N. T. FEWSTER,
President.N. H. V. WALLACE,
Shire Clerk.

LOCAL GOVERNMENT ACT, 1960-1976.

Shire of Goomalling.

Notice of Intention to Borrow.

Proposed Loan (No. 64) of \$120 000.

Proposed Loan (No. 65) of \$190 000.

Proposed Loan (No. 66) of \$150 000.

Proposed Loan (No. 67) of \$60 000.

PURSUANT to section 44 of the Health Act, 1911-1973, and to section 610 of the Local Government Act, 1960-1976, the Goomalling Shire Council hereby gives notice that it proposes to borrow money, by the sale of debentures, on the following terms and for the following purpose:—

\$120 000 for a term of 20 years repayable at The Superannuation Board, Perth, by forty (40) half-yearly instalments of principal and interest.

\$190 000 for a term of 20 years repayable at The Superannuation Board, Perth, by forty (40) half-yearly instalments of principal and interest.

\$150 000 for a term of 20 years repayable at The Superannuation Board, Perth, by forty (40) half-yearly instalments of principal and interest.

\$60 000 for a term of 20 years repayable at The Superannuation Board, Perth, by forty (40) half-yearly instalments of principal and interest.

Purpose: Cost of Construction of a Sewerage Scheme within the prescribed area of the Goomalling Townsite defined as the Goomalling Sewerage Scheme Prescribed Area.

Plans, specifications and estimates of costs as required by section 609 of the Act, are open for inspection at the office of the Council during normal office hours for a period of thirty-five (35) days after publication of this notice.

N. G. POWELL,
President.R. P. BOARDLEY,
Acting Shire Clerk.

Note: Only the owners of land within the Sewerage Scheme Prescribed Area will be rated for the repayment of these loans with the balance of repayments to be provided by the State Government (Country Town Sewerage Schemes) and other Bodies.

MOTOR VEHICLE (THIRD PARTY) INSURANCE ACT, 1943-1975.

Appointment of Trust.

Department of Local Government,
Perth, 13th January, 1977.

L.G. 813/65.

IT is hereby notified for general information that His Excellency the Governor, in Executive Council pursuant to sections 3A and 3B of the Motor Vehicle (Third Party) Insurance Act, 1943-1975, has been pleased to appoint:—

Mr. J. R. Boon, to be a member of the Motor Vehicle Insurance Trust, to hold office for a period expiring on the 18th day of January, 1981.

R. C. PAUST,
Secretary for Local Government.

LOCAL GOVERNMENT ACT, 1960-1976.

Shire of Brookton.

Valuations.

Department of Local Government,
Perth, 13th January, 1977.

L.G. BO-5-4.

IT is hereby notified for public information that His Excellency the Governor has approved under the provisions of section 533(8) of the Local Government Act, 1960-1976, of the adoption by the Brookton Shire Council of valuations assessed on the annual value of the rateable land within the townsite of Brookton.

R. C. PAUST,
Secretary for Local Government.

LOCAL GOVERNMENT ACT, 1960-1976.

Town of Geraldton.

Lease of Land.

Department of Local Government,
Perth, 14th January, 1977.

L.G. G-4-4A.

IT is hereby notified for public information that His Excellency the Governor has directed, under the provisions of section 267(3) of the Local Government Act, 1960-1976, that the Geraldton Town Council may lease portion of Reserve 30329 to the Geraldton Amateur Swimming Club Inc. for a period of 2 years without calling public tenders.

R. C. PAUST,
Secretary for Local Government.

LOCAL GOVERNMENT ACT, 1960-1976.

Town of Geraldton.

Rating Exemption.

Department of Local Government,
Perth, 14th January, 1977.

L.G. 725/69.

HIS Excellency the Governor in Executive Council, acting pursuant to the provisions of subsection (10) of section 532 of the Local Government Act, 1960-1976, has been pleased to declare exempt from Municipal Rates Lot 834, Gregory Street, Geraldton, occupied by the R.S.L. War Veterans' Home.

R. C. PAUST,
Secretary for Local Government.

LOCAL GOVERNMENT ACT, 1960-1976.

Town of Geraldton.

Lease of Land.

Department of Local Government,
Perth, 14th January, 1977.

L. G. G-4-4B.

IT is hereby notified for public information that His Excellency the Governor has directed under the provisions of section 267(3) of the Local Government Act, 1960-1976, that the Geraldton Town Council may lease portion of Reserve 21146 to the Wonthealla Bowling Club for a period of 20 years, without calling public tenders.

R. C. PAUST,
Secretary for Local Government.

LOCAL GOVERNMENT ACT, 1960-1976.

City of Fremantle.

Sale of Land.

Department of Local Government,
Perth, 13th January, 1977.

L.G. F-4-6A.

IT is hereby notified for public information that His Excellency the Governor has directed, under the provisions of section 266 of the Local Government Act, 1960-1976, that the Fremantle City Council may sell Lot 2 being the land comprised in Certificate of Title Volume 1430 Folio 317 and Fremantle Town Lot 1870 being the land comprised in Certificate of Title Volume 1397 Folio 27 by public tender.

R. C. PAUST,
Secretary for Local Government.

LOCAL GOVERNMENT ACT, 1960-1976.

Shire of Albany.

Lease of Land.

Department of Local Government,
Perth, 14th January, 1977.

L.G. AY-4-4A.

IT is hereby notified for public information that His Excellency the Governor has directed, under the provisions of section 267(3) of the Local Government Act, 1960-1976, that the Albany Shire Council may lease Reserve 33103 to Messrs. G. W. Carter and K. C. Calmanos, being President and Secretary, respectively, of the Albany Branch of the Sporting Shooters Association of Australia for a period of 5 years without calling public tenders.

R. C. PAUST,
Secretary for Local Government.

LOCAL GOVERNMENT ACT, 1960-1976.

Town of Geraldton.

Sale of Land.

Department of Local Government,
Perth, 14th January, 1977.

L.G. G-4-6C.

IT is hereby notified for public information that His Excellency the Governor has directed under the provisions of section 266 of the Local Government Act, 1960-1976, that the Geraldton Town Council may sell:—

- (1) Lot 38 being part of Lot 2635 on Plan 13181 and being the land comprised in Certificate of Title Volume 1388 Folio 257 by public auction.
- (2) Lot 85 being part of Lot 2634 on Plan 13181 and being the land comprised in Certificate of Title Volume 1388 Folio 257 by public tender.

R. C. PAUST,
Secretary for Local Government.

LOCAL GOVERNMENT ACT, 1960-1976.

Shire of Albany.

Lease of Land.

Department of Local Government,
Perth, 14th January, 1977.

L.G. AY-4-4.

IT is hereby notified for public information that His Excellency the Governor has directed, under the provisions of section 267(3) of the Local Government Act, 1960-1976, that the Albany Shire Council may lease Reserve 33850 to Mr. D. Moir for a period of 5 years without calling public tenders.

R. C. PAUST,
Secretary for Local Government.

LOCAL GOVERNMENT ACT, 1960-1976.

Shire of Kulin.

Lease of Land.

Department of Local Government,
Perth, 13th January, 1977.

L.G. KU-4-4.

IT is hereby notified for public information that His Excellency the Governor has directed, under the provisions of section 267(3) of the Local Government Act, 1960-1976, that the Kulin Shire Council may lease Kulin Lot 252 to Mr. B. E. Richards for a period of one year without calling public tenders.

R. C. PAUST,
Secretary for Local Government.

LOCAL GOVERNMENT ACT, 1960-1976.

Shire of Kalamunda.

Transfer of Land.

Department of Local Government,
Perth, 13th January, 1977.

L.G. KM-4-6A.

IT is hereby notified for public information that His Excellency the Governor has directed under the provisions of section 266 of the Local Government Act, 1960-1976, that the Kalamunda Shire Council may transfer portion of Swan Location 28 and being lot 5, the subject of diagram 42116, Certificate of Title Volume 1445 Folio 415, to Carine Nominees Pty. Ltd.

R. C. PAUST,
Secretary for Local Government.

LOCAL GOVERNMENT ACT, 1960-1976.

Shire of Roebourne.

Lease of Land.

Department of Local Government,
Perth, 13th January, 1977.

L.G. R-4-4.

IT is hereby notified for public information that His Excellency the Governor has directed under the provisions of section 267(3) of the Local Government Act, 1960-1976, that the Roebourne Shire Council may lease:

- (1) Reserve 33518, Karratha Lot 1455, to Karratha Recreation Council, Inc.; and
- (2) Reserve 33250, Roebourne Lot 689, to the Roebourne Recreation Council Inc.;

for a period of 20 years without calling public tenders.

R. C. PAUST,
Secretary for Local Government.

LOCAL GOVERNMENT ACT, 1960-1976.

Shire of Mingenew.

Transfer of Land.

Department of Local Government,
Perth, 13th January, 1977.

L.G. MI-4-5.

IT is hereby notified for public information that His Excellency the Governor has directed, under the provisions of section 266 of the Local Government Act, 1960-1976, that the Mingenew Shire Council may transfer Lot 104 being portion of Lot 46 and part of land comprised in Certificate of Title Volume 132 Folio 148A to the Crown.

R. C. PAUST,
Secretary for Local Government.

LOCAL GOVERNMENT ACT, 1960-1976.

Shire of Mandurah.

Overdraft.

Department of Local Government,
Perth, 14th January, 1977.

L.G. MH-3-9.

IT is hereby notified for general information that His Excellency the Governor has approved under section 600 of the Local Government Act, 1960-1976, of the Mandurah Shire Council obtaining an advance of up to \$200 000 from a bank by means of a Special Overdraft, for the works associated with the East Mandurah Town Planning Scheme.

R. C. PAUST,
Secretary for Local Government.

LOCAL GOVERNMENT ACT, 1960-1976.

Shire of Wongan-Ballidu.

Lease of Land.

Department of Local Government,
Perth, 13th January, 1977.

L.G. WB-4-4A.

IT is hereby notified for public information that His Excellency the Governor has directed, under the provisions of section 267(3) of the Local Government Act, 1960-1976, that the Wongan-Ballidu Shire Council may lease Lot 366, Wongan Hills, to the Public Works Department for a period of ten years without calling public tenders.

R. C. PAUST,
Secretary for Local Government.

LOCAL GOVERNMENT ACT, 1960-1976.

Town of Geraldton.

Loans.

Department of Local Government,
Perth, 14th January, 1977.

L.G. G-3-8.

IT is hereby notified for public information that His Excellency the Governor has approved of the extension and upgrading of Club facilities located on portion of Reserve 21146 being declared a work and undertaking for which money may be borrowed under the provisions of Part XXVI of the Local Government Act, 1960-1976, by the Geraldton Town Council.

R. C. PAUST,
Secretary for Local Government.

LOCAL GOVERNMENT ACT, 1960-1976.

Shire of Yilgarn.

Lease of Land.

Department of Local Government,
Perth, 14th January, 1977.

L.G. YL-4-4.

IT is hereby notified for public information that His Excellency the Governor has directed under the provisions of section 267(3) of the Local Government Act, 1960-1976, that the Yilgarn Shire Council may lease Reserve 33243 to the Hillside Golf Club for a period of 21 years without calling public tenders.

R. C. PAUST,
Secretary for Local Government.

LOCAL GOVERNMENT ACT, 1960-1976.

Shire of Dalwallinu.

Loans.

Department of Local Government,
Perth, 14th January, 1977.

L.G. DL-3-8F.

IT is hereby notified for public information that His Excellency the Governor has approved of the additions to and relocation of the Kalannie Elec-

tricity Undertaking for the State Energy Commission being declared a work and undertaking for which money may be borrowed under the provisions of Part XXVI of the Local Government Act, 1960-1976, by the Dalwallinu Shire Council.

R. C. PAUST,
Secretary for Local Government.

LOCAL GOVERNMENT ACT, 1960-1976.

Shire of Gingin.

Loans.

Department of Local Government,
Perth, 14th January, 1977.

L.G. GG-3-8.

IT is hereby notified for public information that His Excellency the Governor has approved of renovations and additions to meeting rooms at the Gingin Golf Course being lot 61 of Swan Locations 362, 431, 511, 525 and 536, the subject of Diagram 42830, being declared a work and undertaking for which money may be borrowed under the provisions of Part XXVI of the Local Government Act, 1960-1976, by the Gingin Shire Council.

R. C. PAUST,
Secretary for Local Government.

LOCAL GOVERNMENT ACT, 1960-1976.

Shire of Gingin.

Loans.

Department of Local Government,
Perth, 13th January, 1977.

L.G. GG-3-8A.

IT is hereby notified for public information that His Excellency the Governor has approved of:—

- (1) The construction of a house on Part Lot 1, Barlee Street, Gingin, being declared a work and undertaking for which money may be borrowed under the provisions of Part XXVI of the Local Government Act, 1960-1976, by the Gingin Shire Council; and
- (2) To be sold under contract of sale by the Council under the provisions of section 514 of that Act.

R. C. PAUST,
Secretary for Local Government.

LOCAL GOVERNMENT ACT, 1960-1976.

Shire of Gnowangerup.

Loans.

Department of Local Government,
Perth, 13th January, 1977.

L.G. GN-3-8, Vol 2.

IT is hereby notified for public information that His Excellency the Governor has approved of alterations and additions to the Jerramungup Country Club being declared a work and undertaking for which money may be borrowed under the provisions of Part XXVI of the Local Government Act, 1960-1976, by the Gnowangerup Shire Council.

R. C. PAUST,
Secretary for Local Government.

LOCAL GOVERNMENT ACT, 1960-1976.

Shire of Goomalling.

Loans.

Department of Local Government,
Perth, 14th January, 1977.

L.G. GO-4-12.

IT is hereby notified for public information that His Excellency the Governor has approved of the construction of the Goomalling Townsite Sewerage Scheme being declared a work and undertaking for

which money may be borrowed under the provisions of Part XXVI of the Local Government Act, 1960-1976, by the Goomalling Shire Council.

R. C. PAUST,
Secretary for Local Government.

LOCAL GOVERNMENT ACT, 1960-1976.

Shire of Mingenew.

Loans.

Department of Local Government,
Perth, 13th January, 1977.

L.G. MI-3-8.

IT is hereby notified for public information that His Excellency the Governor has approved of the provision of an Ambulance Garage on Lot 104 Mingenew, being declared a work and undertaking for which money may be borrowed under the provisions of Part XXVI of the Local Government Act, 1960-1976, by the Mingenew Shire Council.

R. C. PAUST,
Secretary for Local Government.

LOCAL GOVERNMENT ACT, 1960-1976.

Shire of Morawa.

Loans.

Department of Local Government,
Perth, 14th January, 1977.

L.G. MO-3-7.

IT is hereby notified for public information that His Excellency the Governor has approved of:

- (1) The construction of a house on Lot 406, Tubby Street, Morawa, being declared a work and undertaking for which money may be borrowed by the Morawa Shire Council under the provisions of Part XXVI of the Local Government Act, 1960-1976.
- (2) To be sold by contract of sale under the provisions of section 514 of that Act.

R. C. PAUST,
Secretary for Local Government.

LOCAL GOVERNMENT ACT, 1960-1976.

Shire of Narembeen.

Loans.

Department of Local Government,
Perth, 14th January, 1977.

L.G. NB-3-8, Vol 2.

IT is hereby notified for public information that His Excellency the Governor has approved of the construction of Stage I of the Narembeen Town Sewerage Scheme being declared a work and undertaking for which the Narembeen Shire Council may borrow money under the provisions of Part XXVI of the Local Government Act, 1960-1976.

R. C. PAUST,
Secretary for Local Government.

LOCAL GOVERNMENT ACT, 1960-1976.

Shire of Northampton.

Loans.

Department of Local Government,
Perth, 14th January, 1977.

L.G. NR-3-8.

IT is hereby notified for public information that His Excellency the Governor has approved of the upgrading of the Kalbarri Power Station being declared a work and undertaking for which money may be borrowed under the provisions of Part XXVI of the Local Government Act, 1960-1976, by the Northampton Shire Council.

R. C. PAUST,
Secretary for Local Government.

LOCAL GOVERNMENT ACT, 1960-1976.

The Municipality of the City of Fremantle.

By-Law amending the City of Fremantle Parking Facilities By-Law.

L.G. F-7-19, Vol. 3.

IN pursuance of the powers conferred upon it by the abovementioned Act and of all other powers enabling it the Council of the abovementioned Municipality hereby records having resolved on the 18th day of October 1976, to make and submit for confirmation by the Governor the following By-Laws:—

1. Clause 6 is amended by deleting subsections 2 and 3 and substituting the following:—

6. (2) Subject to Clause 8 of this By-law no person shall stand a vehicle in a metered space during the hours specified in the Second Schedule hereto unless the appropriate fee specified in such Schedule is forthwith on each occasion inserted in the parking meter appurtenant to such space, and, where such meter is equipped with a handle to set it in operation, the handle is turned forthwith after inserting the appropriate fee.

6. (3) The insertion in the said parking meter of the said fee and (where applicable) the turning of the meter handle, shall entitle the vehicle to be parked in the metered space for the period specified in the said Schedule but no longer.

2. Clause 10 is amended by deleting lines six (6) seven (7) eight (8) and substituting the following:—

Five cent (5 cent) and a ten cent (10 cent) and a sixpence (6d) and a shilling so long as same are legal tender.

3. The Second Schedule of the City of Fremantle Parking Facilities By-Law is amended as follows:—

Deleting the provisions relating to parking fees and substituting the following:—

Limit of $\frac{1}{2}$ hour parking (as and where determined by the Council from time to time.)

5 cents for 15 minutes.

10 cents for 30 minutes (one half hour).

Limit of 1 hour parking (as and where determined by Council from time to time.)

5 cents for 15 minutes.

10 cents for 30 minutes (one half hour).

20 cents for 60 minutes (one hour).

Limit of 1 hour parking (as and where determined by the Council from time to time).

5 cents for 30 minutes (one half hour).

10 cents for 60 minutes (one hour).

Limit of 2 hour parking (as and where determined by the Council from time to time.)

5 cents for 30 minutes (one half hour).

10 cents for 60 minutes (one hour).

20 cents for 120 minutes (two hours).

Limit of 4 hour parking (as and where determined by the Council from time to time).

5 cents for 60 minutes (one hour).

10 cents for 120 minutes (two hours).

20 cents for 240 minutes (four hours).

The Common Seal of the City of Fremantle was hereto affixed this 19th day of November, 1976, pursuant to a Resolution passed the 18th day of October 1976 in the presence of—

[L.S.]

W. A. McKENZIE,
Mayor.

S. W. PARKS,
Town Clerk.

Recommended—

E. C. RUSHTON,
Minister for Local Government.

Approved by His Excellency the Governor in Executive Council this 12th day of January, 1977.

R. D. DAVIES,
Clerk of the Council.

LOCAL GOVERNMENT ACT, 1960-1976.

The Municipality of the City of Fremantle.

By-law prescribing the Regulating and Controlling the Use, Management and Maintenance of Objects on Footpaths and Pedestrian Malls.

L.G.: F-7-32.

IN pursuance of the powers conferred upon it by the abovementioned Act and of all other powers enabling it, the Council of the abovementioned Municipality hereby records having resolved on the 17th day of May, 1976, to make and submit for confirmation by the Governor the following By-Law:—

1. No person shall place an object on a footpath or pedestrian mall unless such person first obtains a licence in the form set out in the Schedule hereto.
2. Such licence may be terminated at any time without compensation, by written notice from the Council. On such termination of the licence, the licensee shall remove the object the subject of the licence or, alternatively, it shall be removed by the Council at the licensee's expense.
3. Before granting the licence set out in the Schedule hereto, the proposed licensee shall agree to indemnify the Council against any claims for damages which may arise from the placing of the object on the footpath or pedestrian mall and shall produce to the Council a Public Risk insurance policy in such sum as shall be fixed by the Council.
4. Before a licence is granted, applicants shall furnish the Council with details including site plans and diagrams of whatever objects they wish to place on the footpath or pedestrian mall and the granting of the licence shall be subject to Council approval of the design and location of the object which the applicant desires to place on the footpath or pedestrian mall.
5. The licensee shall be responsible for maintaining to the Council's satisfaction the object or objects the subject of the licence and on failure to maintain the objects to the Council's satisfaction the licence shall be revoked.
6. The following fees shall be payable for licences under this By-Law:—
 - (a) Where an object is placed for beautification purposes only in a road or street normally used for vehicular traffic and without any display of advertising matter, the annual fee shall be FIVE DOLLARS (\$5.00).
 - (b) The fee for the establishment of a temporary stall in a pedestrian mall for the sale of goods shall be such fee as shall be fixed by the Council from time to time.
 - (c) The Council shall have power to waive a fee at its discretion if a licence is required for a special purpose or occasion.
7. Every person committing an offence against the provisions of this By-Law shall on conviction forfeit and pay a sum not exceeding \$200.00 and in addition the costs incurred by the Council in removing the object the subject of the licence.

The Common Seal of the City of Fremantle was hereto affixed this 21st day of May, One Thousand Nine Hundred and Seventy-six pursuant to a Resolution passed the 17th day of May, one thousand nine hundred and seventy-six; in the presence of—

[L.S.]

W. A. McKENZIE,
Mayor.

S. W. PARKS,
Town Clerk.

Recommended—

E. C. RUSHTON,
Minister for Local Government.

Approved by His Excellency the Governor in Executive Council this 12th day of January, 1977.

R. D. DAVIES,
Clerk of the Council.

CITY OF FREMANTLE.

First Schedule.

ANNUAL LICENCE
FOR PLACING OBJECTS ON FOOTPATHS AND
PEDESTRIAN MALLS.

I,
of
in the State of Western Australia, (Occupation)
HEREBY APPLY for an Annual Licence for placing of

.....
.....
on

I undertake to indemnify the Council against any claims for damages arising from the placing of the said objects on the said footpath/pedestrian mall AND AGREE to take out a Public Risk Insurance Policy in such sum as the Council shall nominate to cover the risk and will deposit such Public Risk Insurance Policy with the Council.

I enclose herewith details of site plans and diagrams of the objects I wish to place on the said footpath/pedestrian mall and I understand that the granting of a licence is subject to Council approval of the design and location of the said objects.

I understand that the object/objects must be maintained by me to the Council's satisfaction and on my failure to maintain same the licence shall be revoked.

Dated the day of197.....

.....
Signature of Applicant.

CITY OF FREMANTLE.

Second Schedule.

ANNUAL LICENCE NO.
TO PLACE OBJECTS ON FOOTPATHS
AND PEDESTRIAN MALLS.

IN ACCORDANCE with this By-law, the Council of the City of Fremantle at its meeting held on the day of 197..... agreed to the issue of a licence for the placing of the following objects upon the subject footpath/pedestrian mall:

.....
.....

by (Name and address of Licence Holder)

.....
at (address)

.....

Date: Town Clerk.

.....
This licence expires 31st December, 197 and written application for renewal must be made each year not later than the 1st December.
Penalties for non-compliance include a fine of \$200.00.

LOCAL GOVERNMENT ACT 1960-1976.

The Municipality of the City of Subiaco.

By-law 27—Prevention of Damage to Footpaths.

LG-SU-7-29.

IN pursuance of the powers conferred upon it by the abovementioned Act and all other powers enabling it, the Council of the abovementioned Municipality hereby records having resolved on the 27th day of January, 1976 to submit for confirmation by The Governor the following amendment to the abovementioned By-law published in the *Government Gazette* of the 9th March, 1970 as amended by amendment published in the *Government Gazette* on the 25th January, 1974.

The principal By-laws are amended as are here set out:—

By-law 4—delete the scale appearing after the word “hereunder” and substitute therefore the following scale:—

- 1.5 m width—\$9.50 per metre.
- 1.8 m width—\$10.70 per metre.
- 2.1 m width—\$11.80 per metre.
- 2.4 m width—\$12.90 per metre.
- 2.7 m width—\$14.00 per metre.
- 3.0 m width—\$15.20 per metre.
- 3.3 m width—\$16.30 per metre.

Dated this ninth day of March, 1976.

The Common Seal of the City of Subiaco is hereunto affixed in the presence of—

[L.S.]

E. H. PARKER,
Mayor.J. F. R. McGEOUGH,
Town Clerk.

Recommended—

E. C. RUSHTON,
Minister for Local Government.

Approved by His Excellency the Governor in Executive Council this 12th day of January, 1977.

R. D. DAVIES,
Clerk of the Council.

LOCAL GOVERNMENT ACT, 1960-1976.

The Municipality of the Town of Gosnells.

By-law Relating to Parking of Commercial Vehicles on Street Verges.

L.G. GS-7-13.

IN pursuance of the powers conferred upon it by the abovementioned Act, the Council of the Town of Gosnells hereby records having resolved on the Eleventh day of May, 1976, to amend its By-laws Relating to Parking of Commercial Vehicles on Street Verges as published in the *Government Gazette* of the Seventh day of September 1971, as follows:—

1. By-law 3—delete the words “four hours consecutively” in lines 1 and 2 of paragraph (a) and substitute the words “one hour”.

Dated this 16th day of July, 1976.

The Common Seal of the Town of Gosnells was hereunto affixed in the presence of—

[L.S.]

A. A. MILLS,
Mayor.G. WHITELEY,
Town Clerk.

Recommended—

E. C. RUSHTON,
Minister for Local Government.

Approved by His Excellency the Governor in Executive Council on the 12th day of January, 1977.

R. D. DAVIES,
Clerk of the Council.

LOCAL GOVERNMENT ACT, 1960-1976.

The Municipality of the Shire of Armadale-Kelmscott.

By-law to Regulate Hawkers and Stalls.

L.G.: AK-7-16.

IN pursuance of the powers conferred by the abovementioned Act and of all other powers enabling it, the Council of the abovementioned Municipality hereby records having resolved on the Eighth day of June, 1976, to make and submit for confirmation by the Governor, the following amendments to the Hawkers and Stalls By-Laws as published in the *Government Gazette* on 28th April, 1959 and amended by notice in the *Government Gazette* of 10th January, 1966:—

Title: Amend title to read "By-Law to regulate Hawkers and Stallholders".

Clause 1 definitions: Delete the whole of this By-Law and substitute in lieu thereof the following:

In this by-law—

"Shire" means the Shire of Armadale-Kelmscott;

"District" means the Municipal District of the Shire of Armadale-Kelmscott;

"Hawker" has the meaning defined in Section 217 (1) of the Local Government Act, 1960 as amended;

"Shire Clerk" means the Shire Clerk or acting Shire Clerk of the Shire;

"Stall" means a movable or temporarily fixed stall or caravan for the sale of any meat, fish, poultry, game, fruit, vegetables, drink, eatables, goods, wares, articles of merchandise or services;

"Stall-holder" means a person who conducts a stall.

Clause 2:

Delete the word "Board" being the fifth word in the last line and insert in lieu thereof the word "Shire".

Clause 4:

Delete the word "Board" being the tenth word in the second line and insert the word "Shire" in lieu thereof.

Delete the words "six feet" being the fifth and sixth words in the third line and insert the words "two metres" in lieu thereof.

Clause 5:

(1) Delete the word "Secretary" being the sixth word in the second line and insert in lieu thereof the words "Shire Clerk".

(2) Delete the word "Stall-keeper's" being the eighth word in the first line and insert in lieu thereof the word "Stall-holder's".

Delete the word "Secretary" being the sixth word in line two and insert in lieu thereof the words "Shire Clerk".

Clause 5(a):—Insert a new By-Law, as under:

5(a). The Council shall not entertain any application for a hawker's or stall-holder's license (other than an application for a license by way of renewal of a license) unless the applicant produces a certificate signed by two Justices of the Peace certifying that the person sought to be licensed is of good character and reputation and is a fit person to exercise the trade of a hawker or a stall-holder.

Clause 6:

(1) Delete the word "Board" being the fifteenth word in line three and insert in lieu thereof the word "Shire".

(3) Delete the word "Stall-keeper's" being the seventh word in line two and insert in lieu thereof the word "Stall-holder's".

Clause 7:—Delete the whole of By-Law seven and insert a new By-Law as under:—

7. The Council may grant a license to the applicant; or the Council may refuse to grant the license on any of the following grounds:

(a) that the applicant has committed a breach of any of these By-Laws;

(b) that the applicant is not of good character or has been convicted of a criminal offence;

(c) that the needs of the District or the portion thereof for which the license is sought are adequately catered for by established shops or by persons to whom licenses have been issued;

(d) that the stall is untidy, in disrepair or of insufficiently sound construction for use as a stall;

(e) that the stall or the customers thereof will cause an obstruction to pedestrians or vehicular traffic;

(f) that the stall will adversely affect the amenities of the area;

(g) that inadequate parking space is available to the customers of the stall.

Clause 8:

Delete the words "Board" being the second and thirteenth words respectively in line one and insert in lieu thereof the word "Council".

Delete the word "Secretary" being the last word in line three and insert in lieu thereof the words "Shire Clerk".

Clause 9:—Delete the word “Board” being the second word in line one and insert in lieu thereof the word “Council”.

Clause 10:—Delete the word “Board” being the fifth word in line two and insert in lieu thereof the word “Council”.

Clause 13.—Delete the word “Stall-keeper” being the fourth word in line one and insert in lieu thereof the word “Stall-holder”.

Clause 15:

Delete the word “Stall-keeper” being the seventh word in line one and the tenth word in line three respectively and insert in lieu thereof the word “Stall-holder”.

Delete the words “two hundred yards” being the first three words in line two and insert in lieu thereof the words “one hundred and eighty three metres”.

Clause 16:

Delete the word “Stall-keeper” being the fourth word in line one and insert in lieu thereof the word “Stall-holder”.

Delete the word “Board” being the only word in line three and insert in lieu thereof the word “Shire”.

Clause 17:—Delete the word “Stall-keeper” being the fourth word in line one and the ninth word in line two respectively and insert in lieu thereof the word “Stall-holder”.

Clause 18:—Delete the passage “Twenty pounds (£20)” being the last two words and numerals in the last line and insert in lieu thereof the passage “Forty dollars (\$40).”

Schedules “A”, “B” and “C”:—Delete Schedules “A”, “B” and “C” in their entirety and insert the following schedules in lieu thereof.

Schedule “A”.

Shire of Armadale-Kelmscott.

HAWKER'S LICENSE.

No. of is hereby licensed to hawk by the means described in his application dated the within the Armadale-Kelmscott Shire District during the month of 19.... the year ending on the day of subject to the by-laws relating to hawkers from time to time in force in the said District. Dated this day of 19 Shire of Armadale-Kelmscott, Shire Clerk.

Shire of Armadale-Kelmscott.

STALL-HOLDER'S LICENSE.

No. of is hereby licensed to conduct a stall of the nature described in his application dated the 19..... at within the Armadale-Kelmscott Shire District during the month of 19....., the year ending on the day of 19....., subject to the by-laws relating to stalls from time to time in force in the said District. Dated this day of 19..... Shire of Armadale-Kelmscott, Shire Clerk.

Schedule “B”.

Shire of Armadale-Kelmscott.

HAWKER'S BADGE.

Issued to Year of issue 19..... Shire of Armadale-Kelmscott, Shire Clerk. Dated 19.....

Schedule "C".

FEES FOR HAWKERS' LICENSES.

- (a) with a vehicle drawn by an animal or mechanically propelled—One dollar per month or ten dollars per year
- (b) with a vehicle not drawn by an animal or mechanically propelled—Eighty cents per month or eight dollars per year
- (c) in any other case—Fifty cents per month or four dollars per year.

FEES FOR STALL LICENSES.

One dollar per month or ten dollars per year.

Dated this 22nd day of July, 1976.

The Common Seal of the Shire of Armadale-Kelmscott was hereunto affixed in the presence of:—

[L.S.]

Recommended—

S. V. PRIES,
President.
A. E. RASMUSSEN,
Shire Clerk.

E. C. RUSHTON,
Minister for Local Government.

Approved by His Excellency the Governor in Executive Council this 12th day of January, 1977.

R. D. DAVIES,
Clerk of the Council.

LOCAL GOVERNMENT ACT, 1960-1976.

The Municipality of the Shire of Augusta-Margaret River.

By-Law Relating to the Control and Storage of Old and Disused Motor Vehicles and Machinery.

L.G. AM-7-15.

IN pursuance of the powers conferred upon it by the abovementioned Act and of all other powers enabling it, the Council of the abovenamed Municipality hereby records having resolved on the 9th September, 1976, to make and submit for confirmation by the Governor the following By-Law:—

No person shall within the townsites of Augusta-Margaret River, Cowaramup, Karridale, Gracetown and Witchcliffe—

- (a) store a disused motor vehicle, an old motor vehicle body or any old machinery or boat: or
- (b) dismantle or break up a disused motor vehicle, an old motor vehicle, or any old machinery, or boat, unless
- (c) inside a building: or
- (d) within an area enclosed by a fence or wall not less than two metres in height and of such a nature as to screen all disused motor vehicles, old motor bodies, old machinery, boats and the parts thereof from the street and from adjoining properties.

Every person contravening the provisions of this By-Law is liable to a maximum penalty of two hundred dollars and in addition a maximum daily penalty of twenty dollars for each day during which the offence continues; minimum penalty of twenty dollars and in addition a minimum daily penalty of two dollars for each day during which the offence continues.

Dated this 16th day of September, 1976.

The Common Seal of the Shire of Augusta-Margaret River was hereunto affixed in the presence of—

[L.S.]

Recommended—

C. S. SMITH,
President.

J. D. REIDY-CROFTS,
Shire Clerk.

E. C. RUSHTON,
Minister for Local Government.

Approved by His Excellency the Governor in Executive Council this 12th day of January, 1977.

R. D. DAVIES,
Clerk of the Council.

LOCAL GOVERNMENT ACT, 1960-1976.

The Municipality of the Shire of Harvey.

By-laws for the Control and Management of the Harvey Common (Reserve 22977).

L.G. H-7-36.

PURSUANT to the powers conferred upon it by the abovementioned Act, the Council of the above Municipality hereby records having resolved on the 27th day of July, 1976, to make and submit for confirmation by the Governor the following by-laws relating to the control and management of the Harvey Common, being Reserve No. 22977.

Interpretation.

1. In these by-laws unless the context requires otherwise:

"Cattle" shall mean ox, cow, heifer and calf (not under six months of age).

"Common" shall mean the Harvey Common (Reserve 22977).

"Council" shall mean the Harvey Shire Council.

"Licensee" shall mean the person to whom a license to graze stock on the Common is issued.

"Ranger" shall mean the ranger authorised by the Council to manage the Common.

"Clerk" means the Shire Clerk of the Council.

"By-laws" means the by-laws for the control and management of the Harvey Common.

2. All previous by-laws relating to the Harvey Common are hereby revoked.

3. No person shall run any livestock upon the Common without first having obtained a license from the Council authorising him to do so.

4. No person shall at any time run upon the Common any entire horse or bull over the age of six months. If any such entire horse or bull shall be found on the Common, in addition to recovering the penalty hereinafter provided, the Council may exercise the powers conferred by Section 458 of the Local Government Act, 1960-1976.

5. The Council shall have the power to refuse to issue a license to any person or persons to graze stock upon the Common upon any grounds that the Council shall deem sufficient.

6. The Council shall have power to order the removal from the Common of any animal which in the opinion of the Council or its Clerk, or the Ranger, shall be suffering from any disease, and if the person to whom a license to run such animal on the Common was issued shall refuse or neglect to remove such animal from the Common when requested so to do by the Clerk or the Ranger, such person shall be guilty of an offence against these By-laws. The Council may, in the event of such refusal or neglect, in addition to the recovery of any penalty, have the animal removed from the Common at the cost of the licensee.

7. The Council may appoint any person to be the ranger of the Common, and pay him such remuneration as the Council shall think fit. Either the Clerk or the Ranger shall on behalf of the Council, without any other authority than is hereby conferred, be empowered to institute any proceedings against any person or persons for any breach of any of these By-laws.

8. The scale of fees to be paid for animals running on the Common shall be as follows:—

From the period 1st January to 30th April in each year:

Horses—\$2.80 per head per week.

Cattle—\$0.42 per head per week.

Calves—\$0.21 per head per week.

For the period 1st May to 31st December in each year:

Horses—\$3.50 per head per week.

Cattle—\$0.63 per head per week.

Calves—\$0.42 per head per week.

9. The fees due shall be paid monthly at the office of the Council or within seven days of withdrawal of all stock from the Common.

10. The Clerk or the Ranger shall on behalf of the Council be empowered to sue for the recovery of all fees in arrear.

11. Any person running stock upon the Common may change such stock from time to time by substituting for the stock for which he holds a licence other stock of a similar kind; provided that he shall not exceed the number of stock mentioned in the license issued to him and that he shall, before changing such stock, give to the Clerk or the Ranger, a proper description of such stock.

12. All stock running on the Common otherwise than in accordance with these by-laws shall be deemed to be trespassing stock.

13. The Council shall not be responsible for damage or injury sustained from any cause whatever by any animal running on the Common, nor for loss sustained by a licensee by reason of any animal straying off the Common.

14. Every licensee under these By-laws shall produce his license upon being required so to do by any Ranger or officer of the Council.

15. Any act committed by an unlicensed person for which a license may be granted under the provisions of these by-laws, is regarded to be an offence against the by-laws.

16. The Council may at any time, for such cause as it thinks fit, revoke any license issued under these by-laws, but such revocation shall not affect any right of action of the Council for the recovery of arrears or grazing fees or for breach of these by-laws, up to the date of such revocation.

17. Every person who does, permits or suffers any act, matter, or thing contrary to any of these by-laws or commits or permits any breach or neglect of any such by-laws, shall be deemed guilty of an offence against these by-laws and be liable to a fine of not exceeding \$100.

18. All penalties and other sums recovered under the provisions of these by-laws shall be paid to the Council and shall become the property of and form part of the ordinary revenue of the Council.

LICENSE TO MOVE STOCK TO OR FROM THE HARVEY COMMON.

The Municipality of the Shire of Harvey.

M
of

is hereby licensed to * withdraw the undermentioned stock at the Harvey
agist Common subject to the provision of the by-laws.

Date:

Description of Stock	Horses	Cattle	Calves

Signature of Owner or Agent Signature of Ranger or Authorised Officer

*Strike out that which is not applicable.

Dated the 23rd day of September, 1976.

The Common Seal of the Shire of Harvey was affixed hereto in the presence of—

D. ECKERSEY,
President.
L. A. VICARY,
Shire Clerk.

[L.S.]

Recommended—

E. C. RUSHTON,
Minister for Local Government.

Approved by His Excellency the Governor in Executive Council this 12th day of January, 1977.

R. D. DAVIES,
Clerk of the Council.

LOCAL GOVERNMENT ACT, 1960-1976.

Municipality of the Shire of Mundaring.

Draft Model By-laws Relating to Street Lawns and Gardens No. 11.

L.G. MG-7-7.

IN pursuance of the powers conferred upon it by the Local Government Act the abovementioned Municipality hereby records having resolved on the 3rd day of June, 1976 to adopt such of the Amendments to the Draft Model By-laws (Street Lawns and Gardens) No. 11 as were published in the *Government Gazette* on the 12th day of February, 1971 as are set out hereunder.

The whole of the Amendment.

Dated this 16th day of September, 1976.

The Common Seal of the Shire of Mundaring was hereunto affixed in the presence of—

T. A. A. HERZFELD,
President.
R. L. LEGGO,
Shire Clerk.

[L.S.]

Recommended—

E. C. RUSHTON,
Minister for Local Government.

Approved by His Excellency the Governor in Executive Council this 12th day of January, 1977.

R. D. DAVIES,
Clerk of the Council.

CEMETERIES ACT, 1897-1972.

The Municipality of the Shire of Dumbleyung-Kukerin Public Cemetery By-Laws.

L.G. 452/53.

THE By-laws made by the Dumbleyung Shire Council (as Trustees of The Kukerin Public Cemetery) under the provisions of the Cemeteries Act as published in the *Government Gazette* on the 20th February, 1953 and amended from time to time thereafter are referred to in these By-laws as the principal By-laws.

The principal By-laws are amended as follows:—

1. Delete Schedule A and substitute the following:—

Schedule A.

SCALE OF FEES AND CHARGES PAYABLE TO THE TRUSTEES.

(1) On application for an "Order for Burial" the following fees shall be payable in advance:

(a) Grant for grave including the issue of a "Grant of Right of Burial".

	\$
For interment of any adult in ground 2.4 m x 1.2 m	20.00
For interment of any adult in ground 2.4 m x 2.4 m	25.00
For interment of any child in ground 2.4 m x 1.2 m	18.00

(b) Sinking graves:

For interment of any adult in grave 2.1 m deep	40.00
For interment of any child under 7 years of age in grave 2.1 m deep	40.00
For interment of any still born child in ground set aside for such purpose	10.00

(c) Re-opening graves:

For each interment of an adult	20.00
For each interment of a child under 7 years of age	15.00
For each interment of a still born child	10.00

(d) Extra charges:

For each interment in open ground without due notice under By-law 5	20.00
For each interment in private ground without due notice under By-law 5	20.00
Re-opening grave for exhumation:	
Adult	35.00
Child	20.00

(2) Miscellaneous:

For permission to erect a headstone or monument	2.00
Annual fee payable by Undertaker for use of Cemetery	2.00

2. By substituting for the passage eight feet long . . . feet broad in line 11 of Schedule C the following passage 2.4 metres long . . . metres broad.

The By-laws set out in the above Schedule were made by the Dumbleyung Shire Council as Trustees of the Kukerin Public Cemetery at a duly convened meeting of the Council held on the 19th August, 1976.

The Common Seal of the Dumbleyung Shire Council was hereunto affixed in the presence of—

O. L. MOTT,
President.

K. J. LEECE,
Shire Clerk.

[L.S.]

Recommended—

E. C. RUSHTON,
Minister for Local Government.

Approved by His Excellency the Governor in Executive Council this 12th day of January, 1977.

R. D. DAVIES,
Clerk of the Council.

CEMETERIES ACT, 1897-1972.

The Municipality of the Shire of Dumbleyung.

Nippering Public Cemetery By-Laws.

L.G. 451/53.

THE By-laws made by the Dumbleyung Shire Council (as Trustees of the Nippering Public Cemetery) under the provisions of the Cemeteries Act as published in the *Government Gazette* on the 20th February, 1953 and amended from time to time thereafter are referred to in these By-laws as the principal By-laws.

The principal By-laws are amended as follows:—

1. Delete Schedule A and substitute the following:

Schedule A.

SCALE OF FEES AND CHARGES PAYABLE TO THE TRUSTEES.

- (1) On application for an "Order for Burial" the following fees shall be payable in advance:

- (a) Grant for grave including the issue of a "Grant of Right of Burial".

	\$
For interment of any adult in ground 2.4 m x 1.2 m	20.00
For interment of any adult in ground 2.4 m x 2.4 m	25.00
For interment of any child in ground 2.4 m x 1.2 m	18.00

- (b) Sinking graves:

For interment of any adult in grave 2.1 m deep	40.00
For interment of any child under 7 years of age in grave 2.1 m deep	40.00
For interment of any still born child in ground set aside for such purpose	10.00

- (c) Re-opening graves:

For each interment of an adult	20.00
For each interment of a child under 7 years of age	15.00
For each interment of a still born child	10.00

- (d) Extra charges:

For each interment in open ground without due notice under By-law 5	20.00
For each interment in private ground without due notice under By-law 5	20.00

Re-opening grave for exhumation:

Adult	35.00
Child	20.00

- (2) Miscellaneous:

For permission to erect a headstone or monument	2.00
Annual fee payable by Undertaker for use of Cemetery	2.00

2. By substituting for the passage eight feet long . . . feet broad in line 11 of Schedule C the following passage 2.4 metres long . . . Metres broad.

The By-laws set out in the above Schedule were made by the Dumbleyung Shire Council as Trustees of the Nippering Public Cemetery at a duly convened meeting of the Council held on the 19th August, 1976.

The Common Seal of the Dumbleyung Shire Council was hereunto affixed in the presence of—

O. L. MOTT,
President.
K. J. LEECE,
Shire Clerk.

[L.S.]

Recommended—

E. C. RUSHTON,
Minister for Local Government.

Approved by His Excellency the Governor in the Executive Council this 12th day of January, 1977.

R. D. DAVIES,
Clerk of the Council.

CEMETERIES ACT, 1897-1972.

Wagin Public Cemetery By-laws.

L.G. 244-54.

IN pursuance of the powers conferred upon it by the abovementioned Act and of all other powers enabling it, the Trustees of the Wagin Public Cemetery hereby record having resolved on the 17th day of August, 1976, to make and submit for confirmation by the Governor the following by-laws:—

The by-laws as published in the *Government Gazette* on the 11th day of January, 1907, and amended by notices published in the *Government Gazette* on the 8th day of December, 1916 and the 21st day of January, 1938, and the

24th day of February, 1950 and the 20th day of April, 1955 and the 25th day of October, 1967, are further amended:—

1. By repealing Schedule "A" and re-enacting it as follows:—

Schedule "A".

Wagin Public Cemetery.

SCALE OF FEES AND CHARGES PAYABLE TO THE SHIRE OF WAGIN.

1. On application for an Order for Burial the following fees shall be payable in advance.

(a) Interment fees.	\$
For interment of any adult in grave 1.8 metres deep	40.00
For interment of any juvenile (under 14 years of age) in grave 1.8 metres deep	30.00
For interment of any stillborn child	15.00
For Government interment of an adult	20.00
For Government interment of a juvenile under 14 years of age	15.00
 (b) Land for Burial.	
(1) For ordinary land for burial in denominational and non-denominational sections, selected by the Trustees:—	
(a) Land 2.4 metres x 1.2 metres	5.00
(b) Land 2.4 metres x 2.4 metres	10.00
(c) Land 2.4 metres x 3.7 metres	12.00
(2) For Special land selected by applicant approved by the Trustees including a grant for Right of Burial—	
(a) Land 2.4 metres x 1.2 metres	8.00
(b) Land 2.4 metres x 2.4 metres	16.00
(c) Land 2.4 metres x 3.7 metres	24.00
2. If graves are required to be sunk deeper than 1.8 metres, the following additional charges shall be payable:—	
For first additional 30 centimetres	7.00
For second additional 30 centimetres	10.00
For third additional 30 centimetres	15.00
3. For re-opening an ordinary grave:—	
For each interment of an adult	40.00
For each interment of a juvenile under 14 years	30.00
For each interment of a still born child	15.00
4. For re-opening a brick grave—according to work required, from	
5. For each interment without due notice under by-law 6, an additional	20.00
For each interment on a Sunday or Public Holiday, an additional	30.00
For each interment not in usual hours as prescribed by by-law 13, an additional	30.00
Fee for exhumation	10.00
Re-opening of grave for exhumation:—	
For an adult	40.00
For a juvenile under 14 years of age	30.00
Re-interment in a new grave after exhumation for an adult	40.00
Re-interment in a new grave after exhumation for a juvenile under 14 years of age	30.00
For permission to erect a headstone	50.00
For permission to erect a monument	5.00
For permission to enclose any grave with a kerb	2.00
For permission to erect a name plate	1.00
For registration of transfer of Right of Burial	0.25
For a copy of Right of Burial	1.00
For Grave Number plate	2.00
Undertakers Annual License Fee	10.00
Grave reservation fee	5.00

Schedule B.

Delete the passage ". . . feet long . . . feet wide" in line 7 and substitute the passage ". . . metre long . . . metre wide".

Dated this 24th day of August, 1976.

The Common Seal of the Shire of Wagin was hereto affixed in the presence of—

A. G. JUSTINS,
President.
V. S. SPALDING,
Shire Clerk.

[L.S.]

Recommended—

E. C. RUSHTON,
Minister for Local Government.

Approved by His Excellency the Governor in Executive Council this 12th day of January, 1977.

R. D. DAVIES,
Clerk of the Council.

METRIC CONVERSION ACT, 1972-1973.

(Section 6.)

NOTICE.

L.G. T-7-15.

I, EDGAR CYRIL RUSHTON, being the Minister administering the Cemeteries Act, 1897-1972, acting pursuant to Section 6 of the Metric Conversion Act, 1972-1973, with the approval of His Excellency the Governor do hereby amend the Toodyay and Jumperding Cemetery (Reserves 22143 and 20702) By-laws made by the Council of the Municipality of the Shire of Toodyay, published in the *Government Gazette* on the 4th day of June, 1970, in the manner set out in the schedule to this Notice with effect on and from the day that this Notice is published in the *Government Gazette*.

Dated this 13th day of January, 1977.

E. C. RUSHTON,
Minister for Local Government.

Schedule.

Provision amended.	Amendment.
By-law 10	Delete "3 feet" in line 2, substitute 1 metre.

Approved by His Excellency the Governor in Executive Council, this 12th day of January, 1977.

R. D. DAVIES,
Clerk of the Council.

METRIC CONVERSION ACT, 1972-1973.

(Section 6.)

NOTICE.

L.G. DU-7-9.

I, EDGAR CYRIL RUSHTON, being the Minister administering the Cemeteries Act, 1897-1972, acting pursuant to Section 6 of the Metric Conversion Act, 1972-1973, with the approval of His Excellency the Governor do hereby amend the Kukerin and Nipperding Public Cemeteries By-laws made by the Council of the Municipality of the Shire of Dumbleyung published in the *Government Gazette* on the 20th day of February, 1953 in the manner set out in the schedule to this Notice with effect on and from the day that this Notice is published in the *Government Gazette*.

Dated this 13th day of January, 1977.

E. C. RUSHTON,
Minister for Local Government.

Schedule.

Provision amended.	Amendment.
By-law 8	Delete "7 feet" in line 1, substitute 2.1 metres.
By-law 8	Delete "3 feet" in line 3, substitute 1 metre.
By-law 33	Delete "four inches" in line 7, substitute 100 millimetres.

Approved by His Excellency the Governor in Executive Council this 12th day of January, 1977.

R. D. DAVIES,
Clerk of the Council.

METRIC CONVERSION ACT, 1972-1973.

(Section 6.)

NOTICE.

L.G. WD-7-6.

I, EDGAR CYRIL RUSHTON, being the Minister administering the Cemeteries Act, 1897-1972, acting pursuant to Section 6 of the Metric Conversion Act, 1972-1973, with the approval of His Excellency the Governor do hereby amend the Wandering Public Cemetery By-laws made by the Council of the Municipality of the Shire of Wandering, published in the *Government Gazette* on the 1st day of November, 1940, in the manner set out in the schedule to this Notice with effect on and from the day that this Notice is published in the *Government Gazette*.

Dated this 13th day of January, 1977.

E. C. RUSHTON,
Minister for Local Government.

Schedule.

Provision amended.		Amendment.
By-law 7	Delete "7ft" in line 1, substitute 2.1 metres.
By-law 7	Delete "4 ft 6 in" in line 3, substitute 1.5 metres.
By-law 31	Delete "four inches" in line 7, substitute 100 millimetres.

Approved by His Excellency the Governor in Executive Council this 12th day of January, 1977.

R. D. DAVIES,
Clerk of the Council.

FACTORIES AND SHOPS ACT, 1963-1976.

Labour Department,
Perth, 12th January, 1977.

HIS Excellency the Governor in Executive Council, acting pursuant to the provisions of the Factories and Shops Act, 1963-1976, has been pleased to make the regulations set out in the Schedule hereunder.

B. R. COLCUTT,
Acting Under Secretary for Labour and Industry.

Schedule.

Regulations.

- Principal regulations. 1. In these regulations the Factories and Shops (Registration Fees) Regulations, 1964, published in the *Government Gazette* on the 16th December, 1963, and amended from time to time thereafter by notices so published are referred to as the principal regulations.
- Reg. 3 amended. 2. Regulation 3 of the principal regulations is amended by substituting for subregulation (4) the following subregulation:—
- (4) The provisions of this regulation do not apply to the registration of any premises in respect of which a Hotel Licence, a Tavern Licence, a Limited Hotel Licence, a Railway Refreshment Room Licence, or an Australian Wine Licence is in force.

FACTORIES AND SHOPS ACT, 1963-1976.

Order.

I, WILLIAM LEONARD GRAYDEN, the Minister for the time being charged with the administration of the Factories and Shops Act, 1963-1976, acting pursuant to the provisions of Section 7 of that Act, do hereby—

- (a) declare that the provisions of the Factories and Shops Act, 1963-1976, except the provisions thereof relating to Industrial Awards and Agreements do not apply—

- (i) between the hours of 2.00 p.m. and 10.00 p.m. daily from March 2 to 7, 1977

to that part of the Royal Showgrounds, Claremont on which the Caravan and Camping Show will be held, and

- (b) subject to the exemption granted by paragraph (a) of this Order to the condition that goods that are on stalls or that are exhibits forming part of that Show and are not goods prescribed to be exempted goods under the Shops (Exempted Goods) Regulations 1974, shall not be sold during those hours at that place.

W. L. GRAYDEN,
Minister for Labour and Industry.

Approved by His Excellency the Governor in Executive Council this 12th day of January, 1977.

R. D. DAVIES,
Clerk of the Council.

FACTORIES AND SHOPS ACT, 1963-1976.

Order.

I, WILLIAM LEONARD GRAYDEN, the Minister for the time being charged with the administration of the Factories and Shops Act, 1963-1976, acting pursuant to the provisions of Section 7 of that Act, do hereby—

- (a) declare that the provisions of the Factories and Shops Act, 1963-1976, except the provisions thereof relating to Industrial Awards and Agreements do not apply—

- (i) between the hours of 2.00 p.m. and 10.00 p.m. daily from April 11 to 16, 1977;

(ii) between the hours of 1.00 p.m. and 5.30 p.m. on Sunday April 17, 1977 to that part of the Belmont Park Grandstand on which the Ideal Home Exhibition will be held, and

- (b) subject to the exemption granted by paragraph (a) of this Order to the condition that goods that are on stalls or that are exhibits forming part of that Exhibition and are not goods prescribed to be exempted goods under the Shops (Exempted Goods) Regulations 1974 shall not be sold during those hours at that place.

W. L. GRAYDEN,
Minister for Labour and Industry.

Approved by His Excellency the Governor in Executive Council this 12th day of January, 1977.

R. D. DAVIES,
Clerk of the Council.

FACTORIES AND SHOPS ACT, 1963-1976.

Order.

I, WILLIAM LEONARD GRAYDEN, the Minister for the time being charged with the administration of the Factories and Shops Act, 1963-1976, acting pursuant to the provisions of Section 7 of that Act, do hereby—

- (a) declare that the provisions of the Factories and Shops Act, 1963-1976, except the provisions thereof relating to Industrial Awards and Agreements do not apply—
- (i) between the hours of 11.00 a.m. and 10.00 p.m. daily from March 15 to 19, 1977.
 - (ii) between the hours of 12 noon and 6.00 p.m. on Sunday March 20, 1977.
 - (iii) between the hours of 11.00 a.m. and 10.00 p.m. daily from March 21 to 22, 1977.

to that part of the Cottesloe Civic Centre on which the Wine and Food Fair will be held, and

- (b) subject to the exemption granted by paragraph (a) of this Order to the condition that goods that are on stalls or that are exhibits forming part of that Fair and are not goods prescribed to be exempted goods under the Shops (Exempted Goods) Regulations 1974, shall not be sold during those hours at that place.

W. L. GRAYDEN,
Minister for Labour and Industry.

Approved by His Excellency the Governor in Executive Council this 12th day of January, 1977.

R. D. DAVIES,
Clerk of the Council.

WESTERN AUSTRALIAN MEAT INDUSTRY AUTHORITY ACT, 1976.

Department of Agriculture,
South Perth, 12th January, 1977.

Agric. 910/76.

HIS Excellency the Governor in Council has been pleased to appoint, pursuant to the Western Australian Meat Industry Authority Act, 1976, the following persons as members of the Western Australian Meat Industry Authority:—

- (1) Mr. John Craig, as member and Chairman for a period of three years as from the first day of February, 1977, pursuant to Sections 8(1) (a), 8 (2) and 9 (1) of the said Act;
- (2) Mr. R. Trevaskis, as member and Deputy Chairman for a period of three years as from the first day of February, 1977, pursuant to Sections 8(1) (c), 8(2) and 9(1) of the said Act;

- (3) Mr. B. M. F. Wilson, as member for a period of two years as from the first day of February, 1977, pursuant to Sections 8(1) (b) and 9(1) of the said Act;
- (4) Mr. M. T. Locke, as member for a period of two years as from the first day of February, 1977, pursuant to Sections 8 (1) (d) and 9 (1) of the said Act;
- (5) Mr. R. L. Lewis, and O. E. Butcher as members for a period of one year as from the first day of February, 1977, pursuant to Sections 8(1) (e) and 9 (1) of the said Act; and
- (6) Mr. K. Watson-Bates, as member for a period of one year as from the first day of February, 1977, pursuant to Sections 8(1) (f) and 9(1) of the said Act.

E. N. FITZPATRICK,
Director of Agriculture.

STOCK DISEASES (REGULATIONS) ACT, 1968-1969; STOCK (BRANDS AND MOVEMENT) ACT, 1970-1972; VETERINARY MEDICINES ACT, 1953-1963; AGRICULTURAL PRODUCTS ACT, 1929-1968; and NOXIOUS WEEDS ACT, 1950-1970.

Department of Agriculture,
South Perth, 12th January, 1976.

Agric. 1006/73.

HIS Excellency the Governor in Executive Council has been pleased to appoint Ian David Vigar as an inspector under the Stock Diseases (Regulations) Act, 1968-1969; the Stock (Brands and Movement) Act, 1970-1972; Veterinary Medicines Act, 1953-1963; Agricultural Products Act, 1929-1968 and the Agriculture and Related Resources Protection Act, 1976.

E. N. FITZPATRICK,
Director of Agriculture.

WESTERN AUSTRALIAN ARTS COUNCIL ACT, 1973.

Office of the Minister for Cultural Affairs,
Perth, 13th January, 1977.

IT is hereby notified for general information that His Excellency the Governor in Executive Council has been pleased to approve, under the provisions of section 6 of the Western Australian Arts Council Act, 1973, of the appointment of—

Richard J. Basham, of 25 Stanley Street, Nedlands,

as a member of the Western Australian Arts Council for a term ending on the 30th November, 1977.

W. GRAYDEN,
Acting Minister for Cultural Affairs.

EDUCATION ACT, 1928-1976.

Education Department,
Perth, 17th January, 1977.

THE Minister for Education, acting pursuant to the provisions of the Education Act, 1928-1976 has been pleased to make the regulations set out below.

D. MOSSENSON,
Director-General of Education.

Schedule.
Regulations.

Principal regulations.

1. In these regulations the Education Act Regulations, 1960 as reprinted pursuant to the Reprinting of Regulations Act, 1954 and published in the *Government Gazette* on the 19th March, 1971 and thereafter amended from time to time by notices so published are referred to as the principal regulations.

Reg. 55A amended.

2. Regulation 55A of the principal regulations is amended by adding after subregulation (2) the following subregulation:—

(3) A person entering the premises of a school for the purpose of discussing a complaint about a teacher shall, before interviewing the teacher, obtain the consent of the principal to do so, which consent may be refused or revoked.

STATE TENDER BOARD OF WESTERN AUSTRALIA
Tenders for Government Supplies

Date of Advertising	Schedule No.	Supplies Required	Date of Closing
1976-77			1977
Dec. 17	1214A/1976	Numerically Controlled Machining Centre (1 Only)—Education Department	Jan. 27
Dec. 24	1247A/1976	Rail Mounted 1067 mm Sleeper Handling Crane (1 Only)—Westrail	Jan. 27
Dec. 31	1258A/1976	Ball Point Pens for Government Stores Department (1 Year Period)	Jan. 27
Jan. 7	2A/1977	5 m (approx.) Glass Reinforced Plastic Patrol Launch, 52 kw Marine Outboard Motor and 6 m Break Back Boat Trailer—Harbour and Light Dept.	Jan. 27
Jan. 7	5A/1977	10 000 Crystals for Re-Crystallisation of existing Mobile VHF Transceivers—W.A. Police	Jan. 27
Jan. 14	8A/1977	11/15 tonne Multi-Tyred Self-Propelled Roller (1 only)—M.R.D.	Jan. 27
Jan. 14	18A/1977	Heavy industrial tractors mounted on rubber tyred wheels (10 only)—M.R.D.	Jan. 27
Jan. 14	7A/1977	Disposable sterile 3½ in. plastic Petri Dishes (1 year period)—R.P.H.	Feb. 3
Jan. 14	14A/1977	Microfiche Readers (4 only)—Crown Law Department	Feb. 3
Jan. 14	15A/1977	Crushed limestone subbase material (1 year period)—M.R.D.	Feb. 3
Jan. 14	16A/1977	Reader Printer (1 only)—Department of Labour and Industry	Feb. 3
Jan. 14	17A/1977	Microfilm Reader Printer (1 only)—Department of Conservation and Environment	Feb. 3
Jan. 14	19A/1977	Battery operated Fork Lift Truck (1 only)—Government Printing Office	Feb. 3
Jan. 14	20A/1977	Sheets, Cloth and Pillow Cases (50/50 Polyester Cotton); Bath Towels; Draw Sheets and Cloth (Loomstate Cotton or Polyester Cotton 50/50)—H.L.L.S.	Feb. 3
Jan. 14	21A/1977	Diuron Herbicide (approx. 850 kg)—A.P.B.	Feb. 3
Jan. 14	22A/1977	Herbicide (Commercial—Bromoxynil + MCPA) (1 year period)—A.P.B.	Feb. 3
Jan. 14	23A/1977	Materials and Formulation of 2·4-D Ethyl Ester (1 year period)—A.P.B.	Feb. 3
Jan. 14	24A/1977	Commercial Paraquat (Gramoxone) Herbicide (1 year period)—A.P.B.	Feb. 3
Jan. 21	31A/1977	Fresh Cream (1 year period) for Sir Charles Gairdner Hospital	Feb. 3
Jan. 21	36A/1977	Pasteurised milk to Noalimba Reception Centre, Bateman (1 year period)	Feb. 3
Jan. 21	62A/1977	Exploratory well casing 80 mm NB Heavy galvanised pipe (5 500 metres)—M.W.B.	Feb. 3
Jan. 21	30A/1977	Salt for Esperance water softening plant (approx. 600 tonnes) (1 year period)—P.W.W.S.	Feb. 10
Jan. 21	33A/1977	Prestressed concrete deck slab units (218 only)—P.W.D.	Feb. 10
Jan. 21	55A/1977	Centrifugal pumps (3 only)—P.W.D.	Feb. 10
Jan. 21	57A/1977	Poultry and rabbits (1 year period)	Feb. 10
Jan. 21	58A/1977	20 mm nominal diameter standard ferrule stop cocks and right-angle stop cocks (1 year period)—M.W.B.	Feb. 10
Jan. 21	60A/1977	Disposable plastic tubes for collecting blood (approx. 600 000) (1 year period)—Agriculture Dept.	Feb. 10
Jan. 21	63A/1977	Soaps, Soap Powders, etc., to government institutions (1 year period)	Feb. 10
Jan. 21	66A/1977	Diagnostic equipment—State Health Laboratory Services	Feb. 10
Jan. 21	59A/1977	8 tonne mobile slewing crane (2 only)—M.W.B.	Feb. 17
Jan. 21	61A/1977	Sewage pumping machinery (2 sets) for Maddington pumping station No. 1—Helm Street reorganization—M.W.B.	Feb. 17
Jan. 21	65A/1977	Traffic control signal equipment (1 and 2 year periods)—M.R.D.	Feb. 17
Jan. 21	32A/1977	Timber sleepers (approx. 1 794 800)—Westrail	Apr. 7
Jan. 21	67A/1977	"Pandrol" and "Fist" BTR rail fastening assemblies (approx. 4 512 000)—Westrail	Apr. 7

For Sale by Tender

Date of Advertising	Schedule No.	For Sale	Date of Closing
1976-77			1977
Dec. 31	1261A/1976	Holden HJ Sedan (MRD 1152) at Kununurra	Jan. 27
Jan. 7	4A/1977	Holden HJ utility (MRD 1274) at Carnarvon	Jan. 27
Jan. 14	9A/1977	S/Hand tyres, tubes and rustbands at South Perth	Jan. 27
Jan. 14	12A/1977	Finsbury 3 in. self-priming Pump (MRD 707) at Albany	Jan. 27
Jan. 14	27A/1977	Ings lawn mower (MRD 442) at East Perth	Jan. 27
Jan. 14	28A/1977	Isas Road Broom (U/S) (MRD 472) at East Perth	Jan. 27
Jan. 14	29A/1977	Toyota FWD hardtop (ex UQN 306) at Wooroloo	Jan. 27
Jan. 14	10A/1977	1972 FJ45 Toyota Landcruiser (UQL 947) at Broome	Feb. 3
Jan. 14	11A/1977	BK 760 Tecalemit Chassis Lubricator (MRD 804) at Port Hedland	Feb. 3
Jan. 14	13A/1977	1975 Holden HJ utility (MRD 1292) at Carnarvon	Feb. 3
Jan. 14	25A/1977	Victa Corvette lawn mower (MRD 434) at Port Hedland	Feb. 3
Jan. 14	26A/1977	Alma Bitumen Tanker (Skid Type) (MRD 506) at Esperance	Feb. 3
Jan. 21	35A/1977	Bedford truck (UQJ 829) and Dodge 5 ton truck (UQH 635) at East Perth	Feb. 3
Jan. 21	37A/1977	1972 Landrover utility (MRD 247) at East Perth	Feb. 3
Jan. 21	40A/1977	Perkins diesel CP 160 air compressor (PW 268) at East Perth	Feb. 3
Jan. 21	45A/1977	Holden HQ station sedan (UQN 062) at East Perth	Feb. 3
Jan. 21	48A/1977	International 30 cwt. van (PW 2100) and Bedford 30 cwt. truck (PW 1813) at East Perth	Feb. 3
Jan. 21	56A/1977	Scrap metal (12·160 tonnes) and miscellaneous electrical gear at North Fremantle	Feb. 3
Jan. 21	34A/1977	Lister FR 2 diesel engine (FD 1542) at Narrogin	Feb. 10
Jan. 21	38A/1977	Lightburn concrete mixer (PW 169) (re-called) at Carnarvon	Feb. 10
Jan. 21	42A/1977	Series IIIA Landrover truck (PW 2144) at Karratha	Feb. 10
Jan. 21	43A/1977	Holden HQ panel van (PW 2358) and Valiant station sedan (PW 2418) at Port Hedland	Feb. 10
Jan. 21	44A/1977	Bedford 4 x 4 truck (PW 1117) at Carnarvon	Feb. 10
Jan. 21	49A/1977	International 4 x 4 truck (PW 2142) at Karratha	Feb. 10
Jan. 21	50A/1977	International 30 cwt. truck (UQM 213) at Karratha	Feb. 10
Jan. 21	52A/1977	R.E. 25AT Albion Reiver prime mover (MRD 531) (re-called) at East Perth	Feb. 10
Jan. 21	53A/1977	Chamberlain super 90 tractor (MRD 742) (re-called) at East Perth	Feb. 10

STATE TENDER BOARD OF WESTERN AUSTRALIA—*continued*
For Sale by Tender—*continued*

Date of Advertising	Schedule No.	For Sale	Date of Closing
Jan. 21	64A/1977	Arcus TA. 1-14 refrigerator (MRD 591) at Port Hedland	Feb. 10
Dec. 31	1257A/1976	Johnson Formation Tester with Spare Packer at Carlisle	Feb. 10
Jan. 21	39A/1977	Massey Ferguson tractor (UQF 895) and Track Marshall bulldozer (UQF 856) at Derby	Feb. 17
Jan. 21	41A/1977	Holden HQ utility (PW 2086) at Broome	Feb. 17
Jan. 21	46A/1977	Holden HQ utility (PW 2081) and Holden HQ sedan (PW 2186) at Wyndham	Feb. 17
Jan. 21	47A/1977	Landrover utility (UQJ 471) at Derby	Feb. 17
Jan. 21	51A/1977	Holden HQ sedan (PW 2308) at Derby	Feb. 17
Jan. 21	54A/1977	42 ft. Launch "River Queen" (PW 3070) (re-called) at Carnarvon	Feb. 17

Tenders addressed to the Chairman, State Tender Board, 74 Murray Street, Perth, will be received for the abovementioned schedules until 10 a.m. on the dates of closing.

Tenders must be properly endorsed on envelopes otherwise they are liable to rejection.

Tender forms and full particulars may be obtained on application at the Tender Board Office, 74 Murray Street, Perth and at points of inspection.

No Tender necessarily accepted.

W. A. JOLL,
Chairman, Tender Board.

ACCEPTANCE OF TENDERS

Schedule No.	Contractor	Particulars	Department Concerned	Rate
855A/76	Toledo Berkel Pty. Ltd.	Supply—Fluoride weighing equipment as specified	M.W.B.	For the sum of \$15 422.00
928A/76	Warman International Limited	Supply—Sewage pumps from 13/1/77 to 12/1/80	M.W.B.	Details on application
932A/76	Standard Telephones & Cables Pty. Ltd.	Supply—V.H.F. multi-channel transceivers as specified	Police	Details on application
1048A/76	Various	Supply—Electronic calculators as specified	P.S.B.	Details on application
1085A/76	Evans Deakin Group	Supply—Water meters as specified	M.W.B.	Details on application
1088A/76	Various	Supply—Sterile dressing packs etc. from 24/12/76 to 23/12/77	R.P.H.	Details on application
1092A/76	Terra Trading Co.	Supply—3 only fire fighting units as specified	Fisheries & Wildlife	At \$1 280.00 each
1112A/76	J. I. Case Pty. Ltd.	Supply—4 only loaders as specified	M.R.D.	At \$37 105.00 each
1129A/76	Polyplastics Pty. Ltd.	Supply—Tubes and caps for gamma counting from 1/2/77 to 31/1/78	R.P.H.	At \$40.00 per 1 000
1130A/76	Medical Applications Pty. Ltd.	Supply—Multi-bank X-Ray viewing system as specified	R.P.H.	For the sum of \$51 035.00
1134A/76	Western Business Machines Pty. Ltd.	Supply—Stencils and duplicating ink from 13/1/77 to 12/1/78	Education	Details on application
1148A/76	Avery Ltd.	Supply—1 only Universal testing machine as specified	Education	For the sum of \$32 431.00
1159A/76	Hot Mix Ltd.	Supply—Cold asphalt from 13/1/77 to 12/7/77	M.R.D.	At \$17.00 per tonne
1160A/76	Bosich Holdings Pty. Ltd.	Supply—1 only water tanker as specified	M.R.D.	For the sum of \$10 200.00
1161A/76	Clark Equipment Ltd.	Supply—1 only loader as specified	M.R.D.	For the sum of \$11 779.00
1185A/76	Agriculture & General Aviation Pty. Ltd.	Supply—Aerial topdressing etc. as specified	Agriculture	Details on application
1109A/76	G. McMullen	Purchase and removal of Holden panel van (UQI 017) at East Perth	Harbour & Light	For the sum of \$1 085.50
1118A/76	Various	Purchase and removal of 2 electric motors at East Perth	P.W.D.	Details on application
1141A/76	All Wheel Drive	Purchase and removal of Landrover truck (UQY 903) at Bushmead	Agriculture	For the sum of \$2 751.00
1154A/76	Various	Purchase and removal of motor vehicles at East Perth	P.W.D.	Details on application
1168A/76	R. Muslin	Purchase and removal of Falcon panel van (UQX 063) at Carnarvon	M.R.D.	For the sum of \$2 651.00
1177A/76	Mitchell Motors	Purchase and removal of pumping plant (MRD 702) at East Perth	M.R.D.	For the sum of \$65.00
1180A/76	G. Gray	Purchase and removal of Holden station sedan (UQM 058) at East Perth	P.W.D.	For the sum of \$2 050.00
1181A/76	Mitchell Motors	Purchase and removal of Holden sedan (UQO 429) at East Perth	P.W.D.	For the sum of \$1 251.00
1187A/76	Various	Purchase and removal of 2 tool trailers at East Perth	P.W.D.	Details on application
1191A/76	F. Cuypers	Purchase and removal of Dodge utility (UQO 989) at East Perth	P.W.D.	For the sum of \$450.00
1199A/76	W.A. Salvage	Purchase and removal of air compressor (PW 214) at East Perth	P.W.D.	For the sum of \$2 250.00
1201A/76	W.A. Salvage	Purchase and removal of air compressor (PW 191) at East Perth	P.W.D.	For the sum of \$3 250.00
<i>Cancellation of Contracts</i>				
680A	D. Tetlow	Purchase and removal of launch 'River Queen'	P.W.D.	
823A/76	D. Tetlow	Purchase and removal of Albion prime mover	M.R.D.	
837A/76	K. Riches	Purchase and removal of Chamberlain tractor	M.R.D.	

GOVERNMENT PRINTING OFFICE OF W.A.
TENDERS FOR GOVERNMENT PRINTING

Tenders are invited for the supply of the undermentioned stores.

Tenders close at Wembley, 7th February, 1977.

Tender No.	Particulars of Stores
XS 1861	11 000 Copies Book—Primary Social Studies “People at Work” consisting of 48 pp and cover for Education Curriculum Branch. Printed in 3/cols and saddle stapled. Finished size 213 x 267 mm. Government Printer to supply stock.
XT 2202	125 Books in quin Form 3527 Bin 222—Order Sets for Metropolitan Water Supply. Printed, numbered, perforated and $\frac{1}{4}$ bound. Finished size 158 x 205 mm. Tenderer to supply stock.
XS 1863	750 000 1 Part Continuous Form M.R.3 for Road Traffic Authority. Printed in 4/cols, perforated and folded. Finished size 11 x 13. Tenderer to supply stock.
XS 1864	500 Cards Form S.H.L.S. 058 for State Health Laboratory Services. Printed and scored. Finished size 128 x 250 mm. Tenderer to supply stock.

Tenders are to be addressed to the Government Printer, Government Printing Office, Station Street, Wembley and are to be endorsed with the Tender No.

Tender forms, envelopes and full particulars may be obtained on application at the Government Printing Office, Station Street, Wembley.

ACCEPTANCE OF TENDERS

Closed 17th January, 1977.

Tender No.	Particulars of Stores	Successful Tenderer	Amount
			\$
XT 2185	15 000 Cards—Form 55/90/3080 for Westrail Stores	Compact Print	160.00
XT 2186	100 Pads—Form 55/50/1490 for Westrail Stores	M. & M. Print	187.00
XT 2187	2 000 sheets Form CA.612-3 for Westrail Stores	Barclay & Sharland	285.00
XT 2188	36 000 Form 55/20/5100 for Westrail Stores	Barclay & Sharland	856.00
XT 2189	25 000 Form 55/20/6100 for Westrail Stores	Compact Print	240.00
XT 2190	50 Books—Form 55/70/1880 for Westrail Stores	Compact Print	81.50
XT 2191	100 Books—Form 55/40/1752 for Westrail Stores	Compact Print	240.00
XT 2192	1 000 Books—Form 55/20/1990 for Westrail Stores	New Formula Print	880.00

WILLIAM C. BROWN,
Government Printer.

APPOINTMENTS.

(Under Section 6 of the Registration of Births, Deaths and Marriages Act, 1961-1965.)

Registrar General's Office,
Perth, 19th January, 1977.

R.G. No. 36/68.—Mr. Philip Raymond Fisher has been appointed as Acting District Registrar of Births, Deaths and Marriages for the Fremantle Registry District to maintain an office at Fremantle during the absence on leave of Mr. L. J. O'Hara. This appointment dates from 13/1/77 to 10/2/77.

R.G. No. 87/71.—Mr. Bevan Maurice Battilana has been appointed as Assistant District Registrar of Births, Deaths and Marriages for the Blackwood Registry District to maintain an office at Manjimup during the absence on leave of Mr. R. J. Bremner. This appointment dates from 19th January, 1977.

R. A. PEERS,
Acting Registrar General.

APPOINTMENT.

(Under section 6 of the Registration of Births, Deaths and Marriages Act, 1961-1965.)

Registrar General's Office,
Perth, 19th January, 1977.

R.G. No. 38/71.

IT is hereby notified, for general information, that Sergeant Trevor Ernest Taylor Sharrett has been appointed as District Registrar of Births, Deaths and Marriages for the Kimberley Goldfields Registry District to maintain an office at Hall's Creek vice Sergeant G. C. Atkinson. This appointment dates from 1st January, 1977.

R. A. PEERS,
Acting Registrar General.

MINING ACT, 1904

Department of Mines,
Perth, 12th January, 1977.

IN accordance with the provisions of the Mining Act, 1904, His Excellency the Governor in Executive Council has been pleased to deal with the undermentioned Leases, Authorities to Mine, Licenses to Treat Tailings and Temporary Reserves.

B. M. ROGERS,
Under Secretary for Mines.

The undermentioned applications for leases were approved conditionally:

GOLD MINING LEASES

Goldfield	District	No. of Applications
Coolgardie	Coolgardie	15/6307
East Coolgardie	East Coolgardie	26/6885
Murchison	Mt. Magnet	58/1779
Pilbara	Nullagine	46/402
Yilgarn		77/4811

MINERAL LEASE

Goldfield	District	No. of Applications
Coolgardie	Coolgardie	15/522

The Surrender of the undermentioned Gold Mining Lease was approved:

Goldfield	No. of Lease	Lessees
North Coolgardie	Menzies	29/5986

The undermentioned applications for Gold Mining Leases were refused:

Goldfield	No. of Application
Coolgardie	15/6319
North Coolgardie	29/5991
Yilgarn	77/4764

The undermentioned applications for Authority to Mine on Reserved and Exempted Lands were approved conditionally:

No.	Occupant	Authorised Holding	Goldfield
15/105 and 15/106	United Petroleum Reserves N.L.	M.C's 15/4482 and 15/4483	Coolgardie
36/162	Western Selcast (Pty.) Ltd.	M.C. 36/3740	East Murchison
53/253 and 53/254	Carpentaria Exploration Company Pty. Ltd.	M.C's 53/4918 and 53/4919	East Murchison
57/145 to 57/147	Newmont Proprietary Limited	M.C's 57/4283, 57/4284 and 57/4291	East Murchison
37/386 to 37/389	Auselex Mineral Ventures Pty. Ltd.	M.C's 37/5140, 37/5141, 37/5145 and 37/5146	Mount Margaret
37/390 to 37/393 and 37/395	Western Selcast (Pty.) Ltd.	M.C's 37/5192, 37/5193, 37/5202, 37/5203 and 37/5219	Mount Margaret
37/396 and 37/399	Western Selcast (Pty.) Ltd.	M.C's 37/5220 and 37/5223	Mount Margaret
37/409	Western Selcast (Pty.) Ltd.	M.C. 37/5240	Mount Margaret
70/695	Metals Exploration Ltd.	M.C. 70/14759	South West Mineral Field
59/140 and 59/141	Warrambo Mining Pty. Ltd.	M.C's 59/6608 and 59/6597	Yalgoo

The undermentioned applications for Authority to Mine on Reserved and Exempted Lands were refused:

No.	Occupant	Authorised Holding	Goldfield
63/156 and 63/157	Magnet Metals Ltd. and Cladium Mining Pty. Ltd.	M.C's 63/3051 and 63/3052	Dundas
70/454 and 70/456	D. K. Bastian, P. R. Bastian, N. C. Summers, P. J. Summers and R. W. Vincent	M.C's 70/11035 and 70/11037	South West Mineral Field

The undermentioned applications for Licenses to Treat Tailings were approved:

No.	Licensee	Locality	Goldfield	Period
59/19 (2590H) and 59/20 (259H)	C. J. Morrow	Gullewa	Yalgoo	12 months from 15th January, 1977

MINING ACT, 1904—*continued.*

The undermentioned applications for Licenses to Remove and Treat Tailings were approved:

No.	Licensee	Locality	Goldfield	Period
15/45 (2572H)	C. F. Sproxton	Tindals	Coolgardie	12 months from 15th January, 1977
51/36 (2591H)	Mines Administration Pty. Ltd.	Meekatharra	Murchison	12 months from 17th January, 1977

The undermentioned Licenses to Treat Tailings were renewed:

No.	Licensee	Locality	Goldfield	Period
3C/70 (1793H)	Lennard Oil, no Liability	Gwalia	Mount Margaret	12 months from 15th June, 1976
38/1 (1943H), 38/2 (1944H), 2T/70 (1770H), 38/4 (1977H), 38/9 (2044H) and 38/10 (2045H)	Lennard Oil, no Liability	IDA H, Cox Find, Lance Field and Beria	Mount Margaret	12 months from 1st July, 1976

The rights of occupancy for the undermentioned Temporary Reserves have been granted:

No.	Occupant	Term	Locality
6443H	Afmeco Pty. Ltd.	12 months from the date of this notification	Situated south east of Cundeele Mission in the North East Coolgardie Goldfield
6530H	Western Mining Corporation Ltd.	12 months from the date of this notification	Situated south of Mt. Boreas in the Mount Margaret Goldfield

The forfeiture of the undermentioned Gold Mining Leases for non-payment of rent, published in the *Government Gazette* of 11th August, 1976 was declared cancelled, and the Lessees reinstated as of their former estates:

Goldfield	No. of Lease	Lessees
Yilgarn	77/4716	Ronald William White, Christopher Lawrence Hardingham
Yilgarn	77/4648	Ronald William White

MINING ACT, 1904.

Appointments.

Department of Mines,
Perth, 12th January, 1977.

HIS Excellency the Governor has been pleased to make the following appointments:—

Ross Neil Johnson as Acting Mining Registrar, Bridgetown, to date from the 14th December, 1976.

Constable Edward Haig Matthews as Acting Deputy Mining Registrar, Wiluna, to date from the 27th December, 1976.

Constable Peter James Vincent as Acting Bailiff of the Warden's Court, Cue, to date from the 27th December, 1976.

B. M. ROGERS,
Under Secretary for Mines.

COAL MINE WORKERS (PENSIONS) ACT, 1943-1973.

Appointments.

Department of Mines,
Perth, 12th January, 1977.

IT is hereby notified for public information that His Excellency the Governor in Executive Council has been pleased to make the following appointments:—

Edward Evan Thompson and Jack Edgar Watkins as the respective representatives of the Owners of Coal Mines and of the Employees in the Coal Mining Industry of Western Australia as members of the Pensions Tribunal for a period of three years from the 24th day of December, 1976.

B. M. ROGERS,
Under Secretary for Mines.

COMPANIES ACT, 1961-1975.

(Section 260 (2).)

Notice of Meeting of Creditors.

Beef Enterprises Export Finance Co. Limited.

NOTICE is hereby given that pursuant to Section 260 (2) of the Companies Act, 1961-1975, a Meeting of Creditors of Beef Enterprises Export Finance Co., Ltd, will be held at the offices of Soutar Watson & Stowe, 3, Ord Street, West Perth on Thursday 27th January, 1977, at 11.00 a.m.

Agenda: To consider the adoption of the following Resolution:—

That the Company be wound up voluntarily and that John Graham Morris, Chartered Accountant, be appointed Liquidator.

Dated at Perth this 12th day of January, 1977.

G. L. SALOM,
Director.

(Soutar Watson & Stowe, Chartered Accountants,
3 Ord Street, West Perth, W.A. 6005.)

WESTERN FOAM PRODUCTS PTY. LTD.

(In Liquidation.)

NOTICE is hereby given that the final meeting of Creditors will be held at the office of K. J. Meyer & Associates, 196 Adelaide Terrace, Perth W.A. on 21st day of February, 1977 at 4.00 p.m.—

(1) To receive and adopt the liquidators final statement of Receipts and Payments.

(2) Pursuant to Section 284 (3) to direct that all books and Papers of the company in the hands of the liquidator be destroyed within a period of three months after the dissolution of the company.

K. J. MEYER,
Liquidator.

COMPANIES ACT, 1961-1975.

In the matter of American Breeders Services Pty. Ltd. and in the matter of the Companies Act, 1961-1975.

NOTICE is hereby given that at meetings of members and creditors of American Breeders Services Pty. Ltd. on 22nd December, 1976 the following resolution was passed as a special resolution—

That the company be wound up voluntarily and that Peter William Harvey of 447 Collins Street Melbourne be and is hereby appointed Liquidator for the purpose of such winding up.

Dated 7th January, 1977.

(P. W. Harvey, Liquidator, Price Waterhouse & Co., 447 Collins Street, Melbourne.)

COMPANIES ACT, 1961-1975.

G.T.W. Pty. Ltd. (in Liquidation).

Notice of Final Meeting.

NOTICE is hereby given that a Final Meeting of the members of G.T.W. Pty. Ltd. (in Liquidation) will be held at 44A Outram Street, West Perth, on Wednesday, 23rd February, 1977, at 3 p.m., for the purpose of receiving the Liquidator's report and account of the winding up.

Dated at Perth this 14th day of January, 1977.

L. V. BLYTH,
Liquidator.

COMPANIES ACT, 1961-1975.

Notice of Resolution.

D.M.D. Properties Pty. Limited.

To the Registrar of Companies:

AT a general meeting of the members of D.M.D. Properties Pty. Limited, duly convened and held at 1st Floor, 16 Altona Street, West Perth on the 31st day of December, 1976, the special resolution set out below was duly passed.

That the Company be wound up voluntarily and that Mr. Frank Valentine Bentley Hillman of Arthur Young and Company, Chartered Accountants, 22 Mount Street, Perth be and is hereby appointed Liquidator.

Dated this 31st day of December, 1976.

JOHN G. MURDOCH,
Secretary.

DISSOLUTION OF PARTNERSHIP.

NOTICE is hereby given that the Partnership heretofore subsisting between John Henry Browne, Swimming Pool Contractor and Dorothy Lurline Browne, Married Woman, both of 15 Bertram Street, Dianella and Terence Andrews, Swimming Pool Contractor and Brenda Anne Andrews, Married Woman, both of 24 Horley Street, Bayswater, carrying on business as Swimming Pool Constructors at 24 Horley Street, Bayswater under the style or firm name of T. & A. Swimming Pool Construction has been dissolved by mutual consent as from the 31st day of December 1976 so far as concerns John Henry Browne and Dorothy Lurline Browne who retire from the said firm. The business shall continue to be carried on by Terence Andrews and Brenda Anne Andrews.

T. ANDREWS,
D. L. BROWNE,
JOHN H. BROWNE,
B. A. ANDREWS.

PARTNERSHIP ACT, 1895.

TAKE notice that the partnership of R. E. and J. I. Dunn carried on between Robert Edmund Dunn and Joy Irene Dunn, at 8 Flinn Avenue, Kelmscott has been dissolved as from the 22nd day of October, 1976.

LAVAN & WALSH,

Solicitors & Agents for Robert Edmund Dunn.

UNCLAIMED MONEYS ACT, 1912-1947.

Shell Company of Australia Limited.

Register of Unclaimed Moneys 31st December, 1976.

Name and Last Known Address of Owner in Books; Total Amount Due to Owner; Description of Unclaimed Money; Date of Last Claim.

Super Bin Construction Pty. Ltd., Railway Reserve, Midland W.A.; \$23.28; Refund of credit balance; 18/3/1970.

R. Downing, C/o Imperial Hotel, Perth, W.A.; \$13.72; Unclaimed Wages; 7/5/1970.

D. Hackmann, 25 Kanimbla Road, Nedlands W.A.; \$19.80; Unclaimed Wages; 15/1/1970.

J. E. Prothero, 25 Point Street, Fremantle W.A.; \$77.55; Unclaimed Wages; 4/12/1970.

UNCLAIMED MONEYS ACT, 1912.

Hill 50 Gold Mine N.L.

List of Unclaimed Moneys from Forfeited Shares Offered for Sale at Auction, 21/12/1970.

Name and last known address of owner on books; Certificate No's.; No. of Shares; Refund Due to Owner.

Chong Wah, Dr. George A., P.O. Box 1025 Boroko, Port Moresby, P.N.G.; 1091; 200; \$39.08.

Chua, Mabel, 34 J. Braga Circuit, 3rd Floor, Kowloon, Hong Kong; 56572/6; 500; \$97.70.

Antico, F., 18 Portland Street, Doverheights, N.S.W. 2030; 127; 1,000; \$195.40.

Arnoul, Gerda, 1 Trevorton Avenue, Glenunga, S.A.; 61500/1; 200; \$39.08.

Bedford, Philip and Carol Bedford, 6 Snowden Crescent, Smithfield, N.S.W. 2164; 26957; 100; \$19.54.

Beharrel, R. W. P. c/o Scholefiels Goodman Aust., P/L., 180 Russell Street, Melbourne, Vic. 3000; 399; 200; \$39.08.

Bourke, Ralph, 4 Bischoff Street, West Preston, Vic.; 26125/6; 200; \$39.08.

Brindal, Margaret, 24 Dumbarton Cres., Mt. Lawley, W.A. 6050; 32214/5; 200; \$39.08.

Chernich, Edith J., 26 Atkinson Street, Hamilton, QLD. 4007; 1080; 100; \$19.54.

Coniglio, Brian, 209 Wigram Road, Forest Lodge, N.S.W. 2037; 1228; 100; \$19.54.

Craig, E. J., 1908 Malvern Road, East Malvern, Vic. 3145; 1346; 100; \$19.54.

Cream, R. W., 46 Attwood Street, Mt. Magnet, W.A. 6638; 56589; 100; \$19.54.

Cumming, Alan, 319 Parramatta Rd., Auburn, N.S.W. 2144; 1426; 300; \$58.62.

Davis, James R., Flat 2/107A Osmond Tee., Norwood, S.A. 5067; 24975/6; 200; \$39.08.

Dixon, Phillip Ronald, c/o Dixon Clothing Co., 80 Angus Street, Adelaide; 16916/17; 200; \$39.08.

Dixon, Ronald, c/o Dixon Clothing Co. Ltd., 80 Angus Street, Adelaide, S.A. 5000; 17571; 100; \$19.54.

Duck, A. P., 11 Mauldon Street, Chifley, A.C.T. 2606; 37856/59; 400; \$78.16.

Erickson, Newton J., 85 Northgate Street, Millswood, S.A. 5034; 744/8; 500; \$97.70.

Fatseas, Katiana, 6 Redmound Street, Leichhardt, N.S.W. 2040; 26768/9; 200; \$39.08.

Fitzgerald C., c/o Crystal Brook Hotel, Crystal Brook, S.A. 5523; 12960/1; 200; \$39.08.

Foster, David L. T. and Smith, Margaret E., 18 Victor Street, Beaumaris, Vic. 3193; 7434; 200; \$39.08.

- Genner, Leslie J. H., 70 Macquarie Street, Parramatta, N.S.W. 2150; 26866/73; 800; \$156.32.
- George, Edward Parker & Co. Ltd., 129 Willoughby Road, Crows Nest, N.S.W. 2065; 2256; 100; \$19.54.
- Gepp, Cheryl, c/o 123 Hebbard Street, Broken Hill, N.S.W. 2880; 2258; 100; \$19.54.
- Grass, Valine, 8 Garfield Street, Klenzig, S.A. 5087; 26911/2; 200; \$39.08.
- Hinchley, Anthony, 3/190 Old South Head Road, Watson Bay, N.S.W. 2030; 8726; 100; \$19.54.
- Hope, Elsie V., 23 Cunningham Street, Northcote, Vic. 3070; 41731; 100; \$19.54.
- Jones, R., 240 Orrong Road, Toorak, Vic. 3142; 3299; 100; \$19.54.
- Kermode P. J., 28 Centennial Ave., Randwick, N.S.W. 2031; 8397/9; 300; \$58.62.
- Kern A., 3 Charles Court, Morwell, Vic.; 7055; 100; \$19.54.
- Ladyman, Geoffrey R., 41/11-19 Stirling Street, Claremont, W.A. 6010; 2136; 100; \$19.54.
- Lake, Malcolm D., 13 Gully Road, Seacliff, S.A. 5049; 24042; 100; \$19.54.
- Landreth, Sandra, c/o 31 Gault Road, Belair, S.A. 5052; 38052; 100; \$19.54.
- Laundy, Arthur H., Royal Exhibition Hotel, 86 Chalmers Street, Surrey Hills, N.S.W. 2010; 9644/5; 200; \$39.08.
- Mansfield, Godfrey, 9 Jacaranda Avenue, Cheltenham, Vic. 3192; 29171; 100; \$19.54.
- Mason, Harvey H., 3A Captain Piper's Road, Vaucluse, N.S.W.; 4044; 200; \$39.08.
- Marshall, Anne C., Flat 3/170 Brighton Road, Elsernwick, Vic. 3185; 4010; 300; \$58.62.
- Menzies, Frances I., 7 Farnsbury Road, Balwyn, Vic. 3103; 8524, 17727; 400, 100; \$97.70.
- Molloy, Ruby J., 7 Picnic Point Road, Panania, N.S.W.; 29291/5; 500; \$97.70.
- Moore, Cheryl, 94 Theodore Street, Curton, A.C.T. 2605; 54048/49; 200; \$39.08.
- Murphy, Michael, c/o R. Orchard, c/o R. J. C. Evans & Co., N.Z. Ins. Building, 24 Waymouth St., Adelaide, S.A. 5000; 4374; 100; \$19.54.
- McGrath, Michael R., 58 Clare Street, Athol Park, S.A. 5021; 29377; 100; \$19.54.
- McKay, Alexander S., 3 Bundarra Avenue, Wahroonga, N.S.W. 2076; 14737/9; 300; \$58.62.
- McKeon, George, 13 Meadow Court, Montmorcency, Vic. 3094; 4543; 300; \$58.62.
- Nickelson, Eric C., 44 Churchill Road, Morwell, Vic. 3840; 38285; 100; \$19.54.
- Noon, Mary Jane, Flat 7/402 Toorak Road, Toorak, Vic. 3142; 4693; 400; \$78.16.
- Oades, Janet, c/o Norton Smith & Co., 33 Hunter Street, Sydney, N.S.W.; 4717; 100; \$19.54.
- Owen, Edward, Box 162C, G.P.O., Adelaide, S.A. 5001; 8709; 1 000; \$195.40.
- Phillips, Alan C., 58 Hewitt Avenue, Rose Park, S.A. 5067; 51601, 15172; 100, 100; \$39.08.
- Pollock, Michael J., 165 Ryan Street, Broken Hill, N.S.W. 2880; 10594/5; 200; \$39.08.
- Rofe, Robert L., Lillian Street, Campbelltown, N.S.W. 2560; 5383; 150; \$29.31.
- Rogers, Lindsay L., 65 Welland Avenue, Welland, S.A. 5007; 61094/5; 200; \$39.08.
- Samuel, Alwyn R. & Yetta, c/o 224 Queen Street, Melbourne, Vic. 3000; 7640; 200; \$39.08.
- Schuman, Robert C., c/o Bowden Ford Pty. Ltd., 1015 Port Road, Cheltenham, S.A. 5014; 61103/4; 200; \$39.08.
- Shorter, Leslie N., 80 Dashwood Road, Beaumont, S.A. 5066; 5704; 100; \$19.54.
- Simons, Rosalind, 517 Williams Street, Broken Hill, N.S.W. 2880; 14759/60; 200; \$39.08.
- Skelton, Wallace S. J., 1 Robinson Street, Chatswood, N.S.W. 2067; 5751; 200; \$39.08.
- Smith, Derek G., Flat 2/95 O'Connell Street, North Bondi, N.S.W. 2026; 5791; 200; \$39.08.
- Steward, Susan J., 16A Lake Street, Shepparton, Vic., 3630; 2338, 12815; 100, 100; \$39.08.
- Strauss, Michael M., c/o SPSM, 3A Queens Road, Melbourne, Vic. 3004; 18567; 100; \$19.54.
- Stronger, Delgarde, Savage River, Tasmania, 7321; 19193/4; 200; \$39.08.
- Tapper, J. R., 2 Greycain Place, Woolahra, N.S.W. 2025; 6103; 400; \$78.16.
- Taylor, M. M., 45 Station Street, Pymble, N.S.W., 2073; 12153; 100; \$19.54.
- Terefelko, M., 20 Howard Street, Underdale, S.A. 5032; 59367/9; 300; \$58.62.
- Warrick, D. A., 71 Phillis Street, Maylands, S.A. 5069; 63424/7; 400; \$78.16.
- Waterhouse, H., Flinders Road, Hastings, Vic. 3195; 29056/7; 200; \$39.08.
- Watson, A., c/o Scottish Amicable Assoc. Society, 140 Queen Street, Melbourne, Vic.; 3008; 100; \$19.54.
- Welch, H. W., 84 Devereaux Road, Beaumont, S.A., 5066; 52464/7, 16493/8; 400, 600; \$195.40.
- Wilsdon, B. K., 17 Allandale Avenue, Novar Gardens, S.A.; 20625, 58275, 20624; 50, 100, 100; \$48.85.
- Wood, M., 230 McKinnon Road, McKinnon, Vic. 3204; 30542; 100; \$19.54.
- Wright, R. C., 41 Paul Street, Bondi Junction, N.S.W., 2022; 6883; 100; \$19.54.
- Zwolenski, Roman, 20 Ethel Street, Vaucluse, N.S.W.; 38663/72; 1 000; \$195.40.

Total amount: \$3 556.28.

UNCLAIMED MONEYS ACT, 1912.

Boans Limited.

Register of Unclaimed Money held by Boans Limited.

- Name and last known address of owner on books; Total amount due to owner; Description of unclaimed money; Date of last claim.
- Nancy Cloonan Hall (Miss), 306 Belmont Avenue, Belmont, 6104; \$14.00; Share Dividend; July, 1970.
- Necia June Hill, 32 Dumfries Road, Floreat Park 6014; \$28.00; Share Dividend; July, 1970.
- Gladys MacDonald, 42 Minora Road, Claremont, 6010; \$49.84; Share Dividend; July, 1970.
- Estate of the late Helen McCooke, c/o G. G. Hammond, 18 St. George's Terrace, Perth 6000; \$14.00; Share Dividend; July, 1970.
- Estate of the late Pollie Swingler, c/o D. Swingler, 13 Wheatley Street, Gosnells 6110; \$14.00; Share Dividend; July, 1970.
- Estate of the late Amelia Lorna Florence Higgins, c/o Paul Higgins, 2 Riverview Street, South Perth 6151; \$84.00; Interest on Fixed Deposit; August, 1970.

UNCLAIMED MONEYS ACT, 1912.

Western Collieries Ltd.

Register of Unclaimed Money held by Western Collieries Ltd.

- Name and last known address of owner on books; Total amount due to owner; Description of unclaimed money; Date of last claim.
- Page, Honnon, 30 Roslyn Street, Brighton, Victoria; \$80.00; Dividend; 22nd May, 1970.
- Post, John Develin, c/o Barclays Bank Ltd., 8 Angel Court, London EC 2 U.K.; \$34.00; Dividend; 22nd May, 1970.
- Stafford, James, Donnelly & Sons, 37 Westmoreland St., Dublin, Eire; \$28.00; Dividend; 22nd May, 1970.
- Swann, Norman W., Radio Parts Pty. Ltd., 562 Spencer Street, Melbourne, Victoria; \$20.00; Dividend; 22nd May, 1970.

TRUSTEES ACT, 1962.

Notice to Creditors and Claimants.

CREDITORS and other persons having claims (to which section 63 of the Trustees Act relates) in respect of the Estates of the undermentioned deceased persons are required to send particulars of their claims to me on or before the 21st day of February, 1977 after which date I may convey or distribute the assets, having regard only to the claims of which I then have notice.

Dated this 12th day of January, 1977.

P. W. McGINNITY,
Public Trustee, 565 Hay Street, Perth.

Name; Address and Occupation; Date of Death.
Bektas, Ahmet; Flat 11 Burgundy Cres. Spearwood, Labourer; 7/6/76.
Cartner, Frederick James; 40 Peachey Ave. Kewdale, Rtd. Security Officer; 26/12/76.
Clayton, John Biot; 57 Arkwell St. Willagee, Rtd. School Teacher; 27/11/76.
Convoy, Eleanor Barbara; 94 Park St. Subiaco, Widow; 19/11/76.
Couper, Joyce Wheatley; 141 Keightley Rd. Subiaco, Widow; 20/12/76.
Grosser, Oswald James Christian, 28 Bellevue Tce. Fremantle, Rtd. Labourer; 28/10/76.
Knight, Edith Agnes; 7 Mabel St. South Perth, Widow; 8/12/76.
Lea, Edward David Thomas; Lady Miller Rd. Norseman, Wood Merchant; 3/10/76.
Maher, Martin Daniel; 30 Evans St. Boulder, Invalid Pensioner; 8/12/76.
Mullins, Mary Ann George; 83 Hayes Ave. Mt. Yokne, Widow; 27/12/76.
Passant, Nellie Victoria May; 37 Pine Ave. Swan Cottage Homes, Bentley, Widow; 17/12/76.
Russell, Sylvia Catherine, 19 Brockman Rd. Midland, Widow; 10/12/76.
Shaw, Margaret; Flat 12, Mallawa Flats, Midvale Place, Midland, Widow; 14/12/76.
Stables, Richard Heron; 14 Myer St. Tuart Hill, Rtd. Wool Classifier; 12/6/76.
Thomas, James William; 120A Lyall St. Redcliffe, Payroll Supervisor, 29/9/76.
Thompson, Grace Julia, Mt. Henry Hosp. Como, Spinster; 19/12/76.
Vernon, Esther Jane, 503 Morley Drive, Morley, Widow; 3/1/77.
Whittington, Aileen May; Craigville Hosp. French Rd. Melville, Widow; 3/11/76.

**REPORT OF THE HONORARY
ROYAL COMMISSION OF
INQUIRY INTO THE
TREATMENT OF ALCOHOL
AND DRUG DEPENDENTS IN
WESTERN AUSTRALIA, 1973.**

(Hon. R. J. L. Williams, M. L. C., Chairman.)

Prices—

Counter Sales—\$1.50
Mailed—\$1.90

**THE PILBARA STUDY—
REPORT ON THE INDUSTRIAL
DEVELOPMENT OF THE PILBARA—
JUNE 1974**

(By the Pilbara Study Group Director—
E. C. R. Spooner.)

Prices—

Counter Sales—\$9.00
Mailed Local—(plus) \$0.92
Mailed Country—(plus) \$1.30
Eastern States Postage Rate on 2 kg.

CURRENT RELEASE

**REPORT OF THE HONORARY
ROYAL COMMISSION INTO THE
BEEF AND SHEEP MEATS
INDUSTRY 1976.**

Chairman Hon. A. V. Crane, M.L.A.

Prices—

Counter Sales—\$3.50
Mailed Local—(plus) \$0.75
Mailed Country—(plus) \$1.10
Eastern States—Postage rate on 1 kg

— NOTICE —

**STAMP ACT No. 10, 1921-1974
(Seventh Reprint approved 20/2/76)**

— NOW AVAILABLE —

Prices—

Counter Sales—\$2.10
Mailed (plus)—\$0.40
(within Australia)

— NOW AVAILABLE —

Prices—

Counter Sales—\$2.50
(within Australia)
Mailed (plus)—\$0.60

**NOTICE
LOCAL GOVERNMENT ACT
INDEX
TO "UNIFORM BUILDING BY-LAWS
1974"**

Now Available.

Prices—

Mailed (plus)—\$0.40
Mailed (plus)—\$0.25
U.B.B.L. 1974 (plus Index now priced).

Prices—

Counter Sales—\$2.70
Mailed Local (plus)—\$0.80
Mailed Country (plus)—\$1.10
Eastern States—Postage rate on 1 kg.

**REPORT OF
THE SPECIAL COMMITTEE ON
THE PROPOSAL FOR A WEST-
ERN AUSTRALIAN HERITAGE
COMMISSION — 1975.**

(Chairman—Mr. R. H. Doig)

PRICES—

Counter Sales—\$1.50
Mailed Australia-wide—\$2.10

**ROYAL COMMISSION REPORT INTO
METROPOLITAN MUNICIPAL
DISTRICT BOUNDARIES, 1974.**

(His Honour Judge Laurence Frederick John
Johnston, Commissioner.)

Price—

Counter Sales—\$2.50
Mailed Local—(plus) \$0.92
Mailed Country—(plus) \$1.30
Eastern States Postage Rate on 2 kg.

NOTICE

**MOTOR VEHICLE DEALER'S ACQUISITION
FORM 2**

PRICE—

Counter Sales—\$3.50 per 100 forms
Mailed Local—(plus) 0.80 per 100 forms
Mailed Country—(plus) \$1.10 per 100
forms

**MOTOR VEHICLE DEALER'S DISPOSAL
FORM 3**

PRICE—

Counter Sales—\$2.20 per 100 forms
Mailed Local—(plus) \$0.60 per 100 forms
Mailed Country—(plus) \$0.60 per 100
forms

**NOTE.—Forms 2 and 3 only stocked by
Government Printer.**

COMPANIES ACT No. 82, 1961-1975

(Fifth Reprint Approved 18/3/76)

Includes Amendment Act No. 100 of 1975.

— NOW AVAILABLE —

Counter Sales—\$7.00
Mailed Local (Plus)—\$0.92
Mailed Country (Plus)—\$1.30
Eastern States Postage on 2.00 kg.

— NOTICE —

**LEGAL PRACTITIONERS ACT
RULES OF THE BARRISTERS'
BOARD**

(Extract G.G. No. 3 of 3/3/76)

— NOW AVAILABLE —

Prices—

Counter Sales—\$0.50
Mailed—\$0.90
(within Australia)

**PRICE OF
SUBSCRIPTIONS FOR—**

Government Gazette—
Annual Subscription—\$50.00
Counter Sales, Single Copies—\$0.50
Hansard (Parliamentary Debates)—
Annual Subscription—\$25.00
Counter Sales, Single Copies—\$1.00
Western Australian Industrial Gazette—
Annual Subscription—\$25.00
Counter Sales, Single Copies—\$1.00

NOTICE.

Subscriptions are required to commence and terminate with a quarter.

The *Government Gazette* is published on Friday in each week, unless interfered with by public holidays or other unforeseen circumstances.

SUBSCRIPTIONS:—The subscriptions to the *Government Gazette* are as follows:—Annual subscriptions, \$50; nine months \$40; six months, \$26; three months, \$14; single copies (current year), \$0.50; single copies (previous years, up to 10 years), \$0.80; over 10 years, \$1.

**THE PARLIAMENT OF W.A. DIGEST
1975 (No. 3)**

(Compiled in the Offices of the Clerk of the
Legislative Assembly.)
(Synopsis of Legislation)

Price \$0.60
Mailed \$1.00

**REPORT ON THE INQUIRY INTO
THE BUILDING INDUSTRY OF
WESTERN AUSTRALIA, 1973-74.**

(Enquirer, Charles Howard Smith, Q.C.)

Price—

Counter Sales—\$1.00
Mailed (Australia wide)—\$1.60

CURRENT RELEASE

**REPORT ON COMMITTEE OF
INQUIRY INTO RESIDENTIAL
CHILD CARE, SEPTEMBER, 1976
CHAIRMAN—BERYL GRANT**

Prices—

Counter Sales—\$2.50.
Mailed Local—(plus) \$0.75.
Mailed Country—(plus) \$1.10.
Eastern States—Postage Rate on 1 kg.

NOTICE**TRADING HOURS**

**WEMBLEY—HEAD OFFICE
GOVERNMENT PRINTER'S
PUBLICATIONS SALES OFFICE
(Parliamentary Papers)**

**STATION STREET, WEMBLEY
Phone 81 3111 Extension 374 and 376**

**8.00 a.m. to 4.15 p.m.
(Continually Mon. to Fri.)**

**PERTH OFFICE
GOVERNMENT PUBLICATIONS CENTRE
(Parliamentary Papers)**

**Ground Floor Superannuation Bldg.
32 St. George's Terrace, Perth 6000
Telephone 25 0231 Ext. 563**

**8.15 a.m. to 4.25 p.m.
(Continually Mon. to Fri.)**

**REPORT OF THE
ROYAL COMMISSION INTO
AIRLINE SERVICES IN W.A. 1975
(Commissioner Hon. Sir Reginald R. Sholl)**

Prices—

Counter Sales—\$5.00
Mailed Local (plus)—\$0.92
Mailed Country (plus)—\$1.30
Eastern States Postage Rate on 2 kg

GOVERNMENT GAZETTE**NOTICE TO SUBSCRIBERS**

COPY DEADLINE: All copy for publication must be in the hands of the Government Printer by 3 p.m. on the **WEDNESDAY** before publication.

NEW SIZE: A4-297 mm x 210 mm.

**WILLIAM C. BROWN,
Government Printer.**

CONTENTS.

	Page
Agriculture, Department of	173
Appointments	106, 109-10, 115, 176
Architects Act	149
Audit Act	106
Building Societies Act	134-5
Bush Fires Act	145-7
Cemeteries Act	163-72
Charitable Collections Act—Regulations	132
Charitable Trusts Act	132
Chief Secretary's Department	115, 131-2
Companies Act	178-9
Country Areas Water Supply Act	102-3
Crown Law Department	101, 115, 131
Deceased Persons' Estates	181
Dental Act—Rules	133
Education Department—Regulations	173
Electoral	151-131
Electoral—List of Polling Places	116-130
Explosives and Dangerous Goods Act	103
Factories and Shops	172-3
Family Court Act	115
Fire Brigades Board	132
Fisheries—Regulations	135
Harbour and Light Department	150
Health Department	133-4
Municipal Health By-laws	134
Justices Act—Regulations	131
Labour, Department of	102, 172-3
Land Agents Act	106-9
Lands Department	101, 102, 136-145
Law Reform Commission Act	115
Legal Practitioners Act Amendment Act, 1976—Day of coming into operation	101
Licensed Surveyors Act	139
Local Government Department	104-6, 152-172
Municipal By-laws	159-172
Main Roads	150
Metric Conversion Act	171-2
Metropolitan (Perth) Passenger Transport Trust Act	134
Metropolitan Water Supply, etc.	104, 151-2
Mines Department	103, 177-8
Municipalities	104-6, 152-172
Navigable Waters Regulations	150
Notices of Intention to Resume Land	150
Notice of Intention to Sell Resumed Land	149
Orders in Council	102-6
Partnerships Dissolved	179
Perth Children's Court	131
Port Hedland Port Authority	149
Prevention of Cruelty to Animals Act	133
Proclamations	101-2
Public and Bank Holidays Act	102
Public Service Board	109-14
Public Trustee	181
Public Works Department	102-3, 147-50
Registrar General	176
Sale of Land	149, 156
Sale of Land for Non-payment of Rates	154
State Housing Act	138
Stock Diseases (Regulations) Act, etc.	173
Tender Board	174-5
Tenders Accepted	148, 175
Tenders for Government Printing	176
Tenders Invited	147-8, 174-5
Treasury	106
Trustees Act	181
Unclaimed Money	179-80
Western Australian Arts Council	173
Western Australian Meat Industry Authority Act	173