


[1907]



Government Gazette

OF

WESTERN AUSTRALIA

(Published by Authority at 3.30 p.m.)

No. 19]

PERTH: FRIDAY, 1st APRIL

[1977

NOTICE TO SUBSCRIBERS.

“GOVERNMENT GAZETTE” EASTER HOLIDAYS.

IT is hereby notified for public information that the “Government Gazette” for Easter week will be published on THURSDAY, 7th APRIL, 1977, in lieu of Good Friday.

All notices for publication must be in the hands of the Government Printer before 3 p.m. on TUESDAY, 5th APRIL, 1977.

WILLIAM C. BROWN,
Government Printer.

Transfer of Land Act, 1893.

PROCLAMATION

WESTERN AUSTRALIA, } By His Excellency Air Chief Marshal Sir Wallace
To Wit: } Kyle, Knight Grand Cross of the Most Honourable
WALLACE KYLE, } Order of the Bath, Commander of the Most
Governor. } Excellent Order of the British Empire, Companion
[L.S.] } of the Distinguished Service Order, Distinguished
Flying Cross, Knight of Grace of the Most
Venerable Order of the Hospital of St. John of
Jerusalem, Governor in and over the State of
Western Australia and its Dependencies in the
Commonwealth of Australia.

Corres. No. 5735/50 V.6.

WHEREAS by the Transfer of Land Act, 1893, the Governor is empowered by Proclamation in the *Government Gazette* to invest in Her Majesty as of Her former estate all or any lands, whereof Her Majesty may become the registered proprietor; and whereas Her Majesty is now the registered proprietor of the lands described in the schedules hereto: Now, therefore, I, the Governor with the advice and consent of the Executive Council, do by this my Proclamation invest in Her Majesty, Her Heirs and Successors, the land described in the schedules hereto as of Her former estate.

Given under my hand the Public Seal of the State, at Perth, this 23rd day of March, 1977.

By His Excellency's Command,
JUNE CRAIG,
Minister for Lands.

GOD SAVE THE QUEEN ! ! !

Schedule 1.

File No.; Description of Land; Certificate of Title Volume; Folio.

2532/62—Portion of Wellington Location 1675 and being the subject of Diagram 28958; 1275; 177.

3553/76—Portion of each of Canning Location 2 and Swan Location 34 and being the balance of lot 295 on Plan 9521; 594; 102A.

3125/74—Portion of Victoria Location 6024 and being part of the land on Diagram 49783; 1434; 999.

3031/54—Portion of Kalamunda lot 324 and being lot 1 on Diagram 22366; 1216; 299.

3389/76—Wongan Hills lots 70 and 71; 1013; 357.

4556/51—Cue lot 447; 1039; 256.

1280/75—Broome Town lot 125; 1306; 288.

Schedule 2.

3077/72—Portion of Canning location 13 being balance of the land comprised in Certificate of Title Volume 1384, Folio 529.

2067/70—Portion Canning location 17 being lot 2 on Plan 8816 and being part of the land comprised in Certificate of Title Volume 45, Folio 387A.

Parks and Reserves Act, 1895.

PROCLAMATION

WESTERN AUSTRALIA, } By His Excellency Air Chief Marshal Sir Wallace
To Wit: } Kyle, Knight Grand Cross of the Most Honourable
WALLACE KYLE, } Order of the Bath, Commander of the Most
Governor. } Excellent Order of the British Empire, Companion
[L.S.] } of the Distinguished Service Order, Distinguished
Flying Cross, Knight of Grace of the Most
Venerable Order of the Hospital of St. John of
Jerusalem, Governor in and over the State of
Western Australia and its Dependencies in the
Commonwealth of Australia.

Corres No. 5620/47, V.2.

WHEREAS by Proclamation dated July 24, 1956 and published in the *Government Gazette* dated August 3, 1956 a body corporate under the name of the “Emu Point (Albany) Reserve Board” was constituted pursuant to section 3, subsection (4) of the Parks and Reserves Act, 1895; and whereas the appointment of the duly appointed members of

the body corporate under the name of the "Emu Point (Albany) Reserve Board" has been cancelled and revoked: Now, therefore, I, the Governor, acting with the advice and consent of the Executive Council, do hereby revoke the constitution of the body corporate under the name of the "Emu Point (Albany) Reserve Board".

Given under my hand and the Public Seal of the said State, at Perth, this 23rd day of March, 1977.

By His Excellency's Command,

JUNE CRAIG,
Minister for Lands.

GOD SAVE THE QUEEN ! ! !

of Executive Council do by this my Proclamation classify as of Class A the reserve described hereunder.

Given under my hand and the Public Seal of Western Australia, at Perth, this 23rd day of March, 1977.

By His Excellency's Command,

JUNE CRAIG,
Minister for Lands.

GOD SAVE THE QUEEN ! ! !

Schedule.

Reserve No. 11047 (Kwolyin Agricultural Area Lot 67) containing an area of 351.671 8 hectares. (Plan Pantapin 1:50 000.)

Land Act, 1933-1972.

PROCLAMATION

WESTERN AUSTRALIA, } By His Excellency Air Chief Marshal Sir Wallace
To Wit: } Kyle, Knight Grand Cross of the Most Honourable
WALLACE KYLE, } Order of the Bath, Commander of the Most
Governor. } Excellent Order of the British Empire, Companion
[L.S.] } of the Distinguished Service Order, Distinguished
Flying Cross, Knight of Grace of the Most
Venerable Order of the Hospital of St. John of
Jerusalem, Governor in and over the State of
Western Australia and its Dependencies in the
Commonwealth of Australia.

File No. 8151/07, V.2.

WHEREAS by section 31 of the Land Act, 1933-1972, the Governor may by Proclamation and subject to such conditions as may be expressed therein, classify as of Class A any lands of the Crown reserved to Her Majesty for any of the purposes specified in the said section; and whereas it is deemed expedient that Reserve No. 11039 for the purpose of "Conservation of Flora and Fauna" as described hereunder, should be classified as of Class A: Now, therefore, I, the Governor with the advice of Executive Council do by this my Proclamation classify as of Class A the reserve described hereunder.

Given under my hand and the Public Seal of Western Australia, at Perth, this 23rd day of March, 1977.

By His Excellency's Command,

JUNE CRAIG,
Minister for Lands.

GOD SAVE THE QUEEN ! ! !

Schedule.

Reserve No. 11039 (Kwolyin Agricultural Area Lot 79) containing an area of 127.476 0 hectares. (Plan Pantapin 1:50 000.)

Land Act, 1933-1972.

PROCLAMATION

WESTERN AUSTRALIA, } By His Excellency Air Chief Marshal Sir Wallace
To Wit: } Kyle, Knight Grand Cross of the Most Honourable
WALLACE KYLE, } Order of the Bath, Commander of the Most
Governor. } Excellent Order of the British Empire, Companion
[L.S.] } of the Distinguished Service Order, Distinguished
Flying Cross, Knight of Grace of the Most
Venerable Order of the Hospital of St. John of
Jerusalem, Governor in and over the State of
Western Australia and its Dependencies in the
Commonwealth of Australia.

File No. 8151/07, V.2.

WHEREAS by section 31 of the Land Act, 1933-1972, the Governor may by Proclamation and subject to such conditions as may be expressed therein, classify as of Class A any lands of the Crown reserved to Her Majesty for any of the purposes specified in the said section; and whereas it is deemed expedient that Reserve No. 11047 for the purpose of "Conservation of Flora and Fauna" as described hereunder, should be classified as of Class A: Now, therefore, I, the Governor with the advice

Land Act, 1933-1972.

PROCLAMATION

WESTERN AUSTRALIA, } By His Excellency Air Chief Marshal Sir Wallace
To Wit: } Kyle, Knight Grand Cross of the Most Honourable
WALLACE KYLE, } Order of the Bath, Commander of the Most
Governor. } Excellent Order of the British Empire, Companion
[L.S.] } of the Distinguished Service Order, Distinguished
Flying Cross, Knight of Grace of the Most
Venerable Order of the Hospital of St. John of
Jerusalem, Governor in and over the State of
Western Australia and its Dependencies in the
Commonwealth of Australia.

File No. 8151/07, V.2.

WHEREAS by section 31 of the Land Act, 1933-1972, the Governor may by Proclamation and subject to such conditions as may be expressed therein, classify as of Class A any lands of the Crown reserved to Her Majesty for any of the purposes specified in the said section; and whereas it is deemed expedient that Reserve No. 11048 for the purpose of "Conservation of Flora and Fauna" as described hereunder, should be classified as of Class A: Now, therefore, I, the Governor with the advice of Executive Council do by this my Proclamation classify as of Class A the reserve described hereunder.

Given under my hand and the Public Seal of Western Australia, at Perth, this 23rd day of March, 1977.

By His Excellency's Command,

JUNE CRAIG,
Minister for Lands.

GOD SAVE THE QUEEN ! ! !

Schedule.

Reserve No. 11048 (Kwolyin Agricultural Area Lot 76) containing an area of 224.957 1 hectares. (Plan Pantapin 1:50 000.)

Land Act, 1933-1972.

PROCLAMATION

WESTERN AUSTRALIA, } By His Excellency Air Chief Marshal Sir Wallace
To Wit: } Kyle, Knight Grand Cross of the Most Honourable
WALLACE KYLE, } Order of the Bath, Commander of the Most
Governor. } Excellent Order of the British Empire, Companion
[L.S.] } of the Distinguished Service Order, Distinguished
Flying Cross, Knight of Grace of the Most
Venerable Order of the Hospital of St. John of
Jerusalem, Governor in and over the State of
Western Australia and its Dependencies in the
Commonwealth of Australia.

File No. 4830/19.

WHEREAS by section 31 of the Land Act, 1933-1972, the Governor may by Proclamation and subject to such conditions as may be expressed therein, classify as of Class A any lands of the Crown reserved to Her Majesty for any of the purposes specified in the said section; and whereas it is deemed expedient that Reserve No. 17258 for the purpose of "Conservation of Flora and Fauna" as described hereunder, should be classified as of

Class A: Now, therefore, I, the Governor with the advice of Executive Council do by this my Proclamation classify as of Class A the reserve described hereunder.

Given under my hand and the Public Seal of Western Australia, at Perth, this 23rd day of March, 1977.

By His Excellency's Command,

JUNE CRAIG,
Minister for Lands.

GOD SAVE THE QUEEN ! ! !

Schedule.

Reserve No. 17258 comprising Kojonup Location 9206 containing an area of 42.675 0 hectares. (Plans Woodanilling 1:50 000, Boscabel 1:50 000.)

Land Act, 1933-1972.

PROCLAMATION

WESTERN AUSTRALIA, } By His Excellency Air Chief Marshal Sir Wallace
To Wit: } Kyle, Knight Grand Cross of the Most Honourable
WALLACE KYLE, } Order of the Bath, Commander of the Most
Governor. } Excellent Order of the British Empire, Companion
[L.S.] } of the Distinguished Service Order, Distinguished
Flying Cross, Knight of Grace of the Most
Venerable Order of the Hospital of St. John of
Jerusalem, Governor in and over the State of
Western Australia and its Dependencies in the
Commonwealth of Australia.

File No. 1493/76.

WHEREAS by section 31 of the Land Act, 1933-1972, the Governor may by Proclamation and subject to such conditions as may be expressed therein, classify as of Class A any lands of the Crown reserved to Her Majesty for any of the purposes specified in the said section; and whereas it is deemed expedient that Reserve No. 34560 for the purpose of "Conservation of Flora and Fauna" as described hereunder, should be classified as of Class A: Now, therefore, I the Governor with the advice of Executive Council do by this my Proclamation classify as of Class A the reserve described hereunder.

Given under my hand and the Public Seal of Western Australia, at Perth, this 23rd day of March, 1977.

By His Excellency's Command.

JUNE CRAIG,
Minister for Lands.

GOD SAVE THE QUEEN ! ! !

Schedule.

Reserve No. 34560 comprising all that portion of land being Little Rocky Island as shown delineated in red on Lands and Surveys Reserve Plan 59. (Plan Onslow 1:250 000.)

Land Act, 1933-1972.

PROCLAMATION

WESTERN AUSTRALIA, } By His Excellency Air Chief Marshal Sir Wallace
To Wit: } Kyle, Knight Grand Cross of the Most Honourable
WALLACE KYLE, } Order of the Bath, Commander of the Most
Governor. } Excellent Order of the British Empire, Companion
[L.S.] } of the Distinguished Service Order, Distinguished
Flying Cross, Knight of Grace of the Most
Venerable Order of the Hospital of St. John of
Jerusalem, Governor in and over the State of
Western Australia and its Dependencies in the
Commonwealth of Australia.

File No. 1806/72.

WHEREAS by section 31 of the Land Act, 1933-1972, the Governor may by Proclamation and subject to such conditions as may be expressed therein, classify as of Class A any lands of the Crown reserved to Her Majesty for any of the purposes specified in the said section; and whereas it is deemed expedient that Reserve No. 34578 for the purpose of "Conservation of Flora and Fauna" as described hereunder, should be classified as of Class A: Now, therefore, I, the Governor with the

advice of Executive Council do by this my Proclamation classify as of Class A the reserve described hereunder.

Given under my hand and the Public Seal of Western Australia, at Perth, this 23rd day of March, 1977.

By His Excellency's Command.

JUNE CRAIG,
Minister for Lands.

GOD SAVE THE QUEEN ! ! !

Schedule.

Reserve No. 34578 being all that portion of land known as North Turtle Island as delineated in red on Lands and Surveys Reserve Plan No. 66 containing an area of about 51 hectares. (Plan Port Hedland and Pt. Bedout Island 1:250 000.)

Land Act, 1933-1972.

PROCLAMATION

(Resumption)

WESTERN AUSTRALIA, } By His Excellency Air Chief Marshal Sir Wallace
To Wit: } Kyle, Knight Grand Cross of the Most Honourable
WALLACE KYLE, } Order of the Bath, Commander of the Most
Governor. } Excellent Order of the British Empire, Companion
[L.S.] } of the Distinguished Service Order, Distinguished
Flying Cross, Knight of Grace of the Most
Venerable Order of the Hospital of St. John of
Jerusalem, Governor in and over the State of
Western Australia and its Dependencies in the
Commonwealth of Australia.

File No. 3380/64.

WHEREAS by section 109 of the Land Act, 1933-1972, the Governor may resume for any purpose as in the public interest he may think fit, any portion of land held as a Pastoral Lease; and whereas it is deemed expedient that the portion of Pastoral Lease described in the schedule hereto should be resumed for "Conservation of Flora and Fauna": Now, therefore, I, the Governor with the advice and consent of the Executive Council do by this my proclamation resume portion of Pastoral Lease No. 3114/640 Crown Lease No. 222/1974 for the purpose aforesaid.

Given under my hand and the Public Seal of Western Australia, at Perth, this 23rd day of March, 1977.

By His Excellency's Command,

JUNE CRAIG,
Minister for Lands.

GOD SAVE THE QUEEN ! ! !

Schedule.

All that portion of King Location 393 surveyed and shown on Lands and Surveys Original Plan 13555 containing an area of 301.180 0 hectares. (Plan Cambridge Gulf 1:250 000.)

AT a meeting of the Executive Council held in the Executive Council Chambers, at Perth, this 23rd day of March, 1977, the following Orders in Council were authorised to be issued:—

Land Act, 1933-1972.

ORDERS IN COUNCIL.

WHEREAS by section 33 of the Land Act, 1933-1972, it is *inter alia*, made lawful for the Governor by Order in Council to direct that any land reserved pursuant to the provisions of this Act shall be granted in fee simple to any person (as defined in the said section) subject to the condition that the person shall not lease or mortgage the whole or any part of the land without the consent of the Governor and subject to such other conditions and limitations as the Governor shall deem neces-

sary to ensure that the land is used for the purpose for which the land is reserved as aforesaid; and whereas it is deemed expedient, as follows:—

Corres. No. 3388/76.—That Reserve No. 34566 (Wongan Hills Lot 70) should be granted in fee simple to the Wongan Hills Hospital Board of Management to be held in trust for "Hospital Purposes".

Corres. No. 3389/76.—That Reserve No. 34567 (Wongan Hills Lot 71) should be granted in fee simple to the Wongan Hills Hospital Board of Management to be held in trust for "Hospital Purposes".

Now, therefore, His Excellency the Governor by and with the advice and consent of the Executive Council, doth hereby direct that the beforementioned reserves shall be granted in fee simple to the abovementioned bodies to be held in trust for the purposes aforesaid subject to the condition that the land shall not be leased or mortgaged in whole or in part without the consent of the Governor.

J. E. A. PRITCHARD,
Acting Clerk of the Council.

Land Act, 1933-1972.

ORDERS IN COUNCIL.

WHEREAS by section 33 of the Land Act, 1933-1972, it is made lawful for the Governor to direct that any Reserve shall vest in and be held by any person or persons to be named in the order in trust for the like or other public purposes to be specified in such order; and whereas it is deemed expedient as follows:—

File No. 8151/07, V.2.—That Class "A" Reserve No. 11039 should vest in and be held by the Western Australian Wildlife Authority in trust for the purpose of "Conservation of Flora and Fauna".

File No. 8151/07, V.2.—That Class "A" Reserve No. 11047 should vest in and be held by the Western Australian Wildlife Authority in trust for the purpose of "Conservation of Flora and Fauna".

File No. 8151/07, V.2.—That Class "A" Reserve No. 11048 should vest in and be held by the Western Australian Wildlife Authority in trust for the purpose of "Conservation of Flora and Fauna".

File No. 4830/19.—That Class "A" Reserve No. 17258 should vest in and be held by the Western Australian Wildlife Authority in trust for the purpose of "Conservation of Flora and Fauna".

File No. 6344/19.—That Reserve No. 20641 should vest in and be held by the Minister of Water Supply, Sewerage and Drainage in trust for the purpose of "Water Supply".

File No. 2644/53, V.2.—That Class "A" Reserve No. 24392 should vest in and be held by the National Parks Authority of Western Australia in trust for the purpose of "National Park and Conservation of Indigenous Flora and Fauna (Millstream National Park)".

File No. 1833/61.—That Class "A" Reserve No. 26480 should vest in and be held by the Shire of Denmark in trust for the purpose of "Recreation".

File No. 1586/64.—That Reserve No. 27216 should vest in and be held by the Shire of Dandaragan in trust for the purpose of "Recreation, Camping and Conservation of Flora".

File No. 3954/68.—That Reserve No. 30590 should vest in and be held by the Shire of Collie in trust for the purpose of "Public Recreation".

File No. 1432/71.—That Reserve No. 31841 should vest in and be held by the Town of Gosnells in trust for the purpose of "Public Recreation".

File No. 2536/76.—That Reserve No. 34459 should vest in and be held by the Shire of Rockingham in trust for the purpose of "Public Recreation".

File No. 2434/76.—That Reserve No. 34478 should vest in and be held by the Town of Gosnells in trust for the purpose of "Public Recreation".

File No. 2434/76.—That Reserve No. 34479 should vest in and be held by the Town of Gosnells in trust for the purpose of "Public Recreation".

File No. 2287/75.—That Reserve No. 34539 should vest in and be held by the Metropolitan (Perth) Passenger Transport Trust in trust for the purpose of "Bus Depot Site".

(The previous Order in Council dated February 23, 1977 is hereby superseded.)

File No. 1493/76.—That Class "A" Reserve No. 34560 should vest in and be held by the Western Australian Wildlife Authority in trust for the purpose of "Conservation of Flora and Fauna".

File No. 2113/35, V.3.—That Reserve No. 34565 should vest in and be held by the City of South Perth for a term expiring the 31st December, 1979, in trust for the purpose of "Recreation and Car Park".

File No. 252/66, V.2.—That Reserve No. 34572 should vest in and be held by the Shire of Pingelly in trust for the purpose of "Caravan Park".

File No. 2532/62.—That Reserve No. 34573 should vest in and be held by the Minister of Water Supply, Sewerage and Drainage in trust for the purpose of "Water Supply".

File No. 3031/54.—That Reserve No. 34576 should vest in and be held by the Shire of Kalamunda in trust for the purpose of "Park and Gardens".

File No. 1806/72.—That Class "A" Reserve No. 34578 should vest in and be held by the Western Australian Wildlife Authority in trust for the purpose of "Conservation of Flora and Fauna".

File No. 1899/73.—That Reserve No. 34584 should vest in and be held by the Town of Geraldton in trust for the purpose of "Public Recreation".

File No. 2904/68.—That Reserve No. 34585 should vest in and be held by the Western Australian Wildlife Authority in trust for the purpose of "Conservation of Flora and Fauna".

File No. 1563/76.—That Reserve No. 34588 should vest in and be held by the Shire of Roebourne in trust for the purpose of "Recreation".

File No. 1043/77.—That Reserve No. 34591 should vest in and be held by the Shire of Port Hedland in trust for the purpose of "Tree and Plant Nursery".

File No. 2264/76.—That Reserve No. 34673 should vest in and be held by the Minister of Water Supply, Sewerage and Drainage in trust for the purpose of "Sewerage Pumping Station Site".

Now, therefore, His Excellency the Governor, by and with the advice and consent of the Executive Council, does hereby direct that the beforementioned Reserves shall vest in and be held by the abovementioned bodies, in trust for the purposes aforesaid, subject nevertheless to the powers reserved to him by section 37 of the said Act.

J. E. A. PRITCHARD,
Acting Clerk of the Council.

Land Act, 1933-1972.

ORDER IN COUNCIL.

File No. 4407/74.

WHEREAS by section 33 of the Land Act, 1933-1972, it is made lawful for the Governor to direct that any Reserve shall vest in and be held by any person or persons to be named in the Order, in trust for any of the purposes set forth in section 29 of the said Act, or for the like or other public purposes to be specified in such Order and with power of leasing; and whereas it is deemed expedient that Reserve No. 34593 should vest in and be held by the Aboriginal Lands Trust in trust for the purpose of "Use or Benefit of the Aboriginal Inhabitants": Now, therefore, His Excellency the Governor, by and with the advice and consent of the Executive Council, does hereby direct that the beforementioned Reserve shall vest in and be held

by the Aboriginal Lands Trust in trust for "Use or Benefit of the Aboriginal Inhabitants" with power to the said Aboriginal Lands Trust to lease the whole or any portion thereof for any term subject nevertheless to the powers reserved to me by section 37 of the said Act.

J. E. A. PRITCHARD,
Acting Clerk of the Council.

Land Act, 1933-1972.

ORDERS IN COUNCIL.

WHEREAS by section 33 of the Land Act, 1933-1972, it is made lawful for the Governor to direct that any Reserve shall vest in and be held by any person or persons to be named in the Order, in trust for any of the purposes set forth in section 29 of the said Act, or for the like or other public purposes to be specified in such Order and with power of leasing; and whereas it is deemed expedient, as follows:—

File No. 10932/12.—That Reserve No. 15001 should vest in and be held by the Shire of Goomalling in trust for the purpose of "Recreation".

(The previous Order in Council dated 27th February, 1974, is hereby superseded.)

File No. 1883/61.—That Reserve No. 34557 should vest in and be held by the Shire of Bayswater in trust for the purpose of "Pre-School Centre".

File No. 2938/72.—That Reserve No. 34580 should vest in and be held by the Shire of Dandaragan in trust for the purpose of "Golf Course".

File No. 2985/52.—That Reserve No. 24676 should vest in and be held by the Shire of Corrigin in trust for the purpose of "Recreation".

Now, therefore, His Excellency the Governor, by and with the advice and consent of the Executive Council, does hereby direct that the beforementioned Reserve shall vest in and be held by the abovementioned bodies in trust for the purposes aforesaid, with power to the said bodies, subject to the approval in writing of the Minister for Lands to each and every lease or assignment of lease being first obtained, to lease the whole or any portion thereof for any term not exceeding 21 years from the date of the lease, subject nevertheless to the powers reserved to me by section 37 of the said Act; provided that no such lease or assignment of lease shall be valid or operative until the approval of the Minister for Lands, or an officer authorised in that behalf by the Minister, has been endorsed on the Lease Instrument, or Deed of Assignment, as the case may be.

J. E. A. PRITCHARD,
Acting Clerk of the Council.

Forests Act, 1918.

ORDER IN COUNCIL.

Forests File 1112/61, Lands File 1879/34.

WHEREAS by the Forests Act, 1918, it is provided that the Governor may by Order in Council dedicate any Crown lands as State Forests within the meaning and for the purpose of that Act: Now, therefore, His Excellency the Governor with the advice and consent of the Executive Council doth hereby dedicate the area described in the schedule hereto as an addition to State Forest No. 51 within the meaning and for the purposes of the said Act.

J. E. A. PRITCHARD,
Acting Clerk of the Council.

Schedule.

Williams Locations 7552, 9467, 11001, 13046, 13851, 14123, 14124, 14155, 14156, 15600, 15601, 15631, 15633, and 15634 containing an area of about 914.928 4 hectares. (Public Plan 384B/40).

Local Government Act, 1960-1976.

ORDER IN COUNCIL.

L. & S. Corres. 3007/76 (R.5337).

WHEREAS by section 288 of the Local Government Act, 1960-1976, it shall be lawful for the Governor, on request by a Council of a Municipal District, by Order published in the *Government Gazette* to declare any lands reserved or acquired for use by the public or used by the public as a street, way, public place, bridge or thoroughfare, under the care, control, and management of the Council, or lands comprised in a private street, constructed and maintained to the satisfaction of the Council, or lands comprised in a private street of which the public has had uninterrupted use for a period of not less than ten years, as a public street and if the Council thinks fit, that the Governor shall declare the width of the carriageway and footpaths of the public street; and whereas the Town of Cockburn has requested that certain lands named and described in the schedule hereunder, which have been reserved for a street within its municipal district be declared a public street: Now, therefore, His Excellency the Governor by and with the advice and consent of the Executive Council, doth hereby declare the said lands to be a public street, and such land shall, from the date of this Order, be absolutely dedicated to the public as a street within the meaning of any law now or hereafter in force.

J. E. A. PRITCHARD,
Acting Clerk of the Council.

Schedule.

Road No. 15572 (Albert Road). A strip of land, varying in width, commencing at the southern side of Torquill Road at the northwestern corner of Lot 19 of Cockburn Sound Location 10 (Land Titles Office Diagram 39129) and extending as delineated and shown bordered green on Land Titles Office Diagram 50902 southward along the western boundaries of the said Lot to terminate at the southwestern corner of that Lot at the northern side of Waverley Road. (Public Plan Perth 2000 11.11.)

Water Supply, Sewerage, and Drainage Act, 1912-1950.

Land Drainage Act, 1925-1972.

Parkfield Drainage District.

Parkfield Drain.

ORDER IN COUNCIL.

P.W.W.S. 1060/76.

WHEREAS by the Land Drainage Act, 1925-1972, it is provided that before undertaking the construction of drainage works, the Minister shall submit plans, descriptions, books of reference and estimates of the proposed works to the Governor for approval; and that if they are approved the Governor may forthwith by Order in Council empower the Minister to undertake the construction of the proposed works: Now, therefore, His Excellency the Governor with the advice of the Executive Council, hereby approves of the plans, descriptions, books of reference and estimates marked on plan P.W.D., W.A. 49887-1-1 for the construction of the drainage works within the Parkfield Drainage District which were duly submitted for approval, and hereby empowers the Minister to undertake the construction of the said works.

J. E. A. PRITCHARD,
Acting Clerk of the Council.

Public Works Act, 1902-1972.

Derby Regional Hospital—Staff Accommodation.

ORDER IN COUNCIL.

PW. 1353/76.

IN pursuance of the powers conferred in section 11 of the Public Works Act, 1902-1972, His Excellency the Governor of Western Australia, acting by and with the advice and consent of the Executive Council doth hereby authorise the Hon. Minister for Works to undertake, construct and provide the following public work, namely the Derby Regional Hospital—Staff Accommodation on the land shown coloured green on Plan P.W.D., W.A. 49933 which may be inspected at the office of the Minister for Works, Perth.

J. E. A. PRITCHARD,
Acting Clerk of the Council.

Public Works Act, 1902-1972.

Road Traffic Authority—Collie.

New Offices and Inspection Facilities.

ORDER IN COUNCIL.

PW. 1761/76 "A".

IN pursuance of the powers conferred in section 11 of the Public Works Act, 1902-1972, His Excellency the Governor of Western Australia, acting by and with the advice and consent of the Executive Council doth hereby authorise the Hon. Minister for Works to undertake, construct and provide the following public work, namely Road Traffic Authority—Collie—New Offices and Inspection Facilities on portion of Reserve 4913 which may be inspected at the office of the Minister for Works, Perth.

J. E. A. PRITCHARD,
Acting Clerk of the Council.

Metropolitan Water Supply, Sewerage, and Drainage Act, 1909-1976.

Metropolitan Sewerage.

ORDER IN COUNCIL.

M.W.B. 569071/76.

WHEREAS by the Metropolitan Water Supply, Sewerage, and Drainage Act, 1909-1976, it is provided that, subject to the provisions of the Act, the Metropolitan Water Supply, Sewerage and Drainage Board shall, with the approval of the Governor, have power to construct provide and extend Water Works, Sewerage Works and Metropolitan Main Drainage Works; and whereas the preliminary requirements of the said Act have been complied with and plans sections and estimates in respect of the works hereinafter mentioned have been submitted to and approved by the Governor in Council: Now, therefore, His Excellency the Governor by and with the advice and consent of the Executive Council, does hereby empower the Metropolitan Water Supply, Sewerage and Drainage Board to undertake the construction of the following works under the said Act, namely:—

City of Stirling.

Shire of Wanneroo.

New Rising Main and Gravity Sewer for Hamersley Pumping Station No. 1 Bedelia Way.

- (a) A 220 mm nominal diameter Rising Main,
- (b) a 300 mm nominal diameter Gravity Sewer,

as shown on plan M.W.B. 14255.

This Order in Council shall take effect from the 1st day of April, 1977.

J. E. A. PRITCHARD,
Acting Clerk of the Executive Council.

Metropolitan Water Supply, Sewerage, and Drainage Act, 1909-1976.

Metropolitan Water Supply.

ORDER IN COUNCIL.

M.W.B. 815034/76.

WHEREAS by the Metropolitan Water Supply, Sewerage, and Drainage Act, 1909-1976, it is provided that, subject to the provisions of the Act, the Metropolitan Water Supply, Sewerage and Drainage Board shall, with the approval of the Governor, have power to construct provide and extend Water Works, Sewerage Works and Metropolitan Main Drainage Works; and whereas the preliminary requirements of the said Act have been complied with and plans sections and estimates in respect of the works hereinafter mentioned have been submitted to and approved by the Governor in Council: Now, therefore, His Excellency the Governor by and with the advice and consent of the Executive Council, does hereby empower the Metropolitan Water Supply, Sewerage and Drainage Board to undertake the construction of the following works under the said Act, namely:—

Town of Gosnells.

610 mm Water Main Corfield Street—King Street to Spencer Road, Gosnells.

Commencing at the junction of King Street and Corfield Street and proceeding thence in a north-westerly direction along Corfield Street to and through lots 3 and 1213 Corfield Street—being part of the proposed ten metre road widening of Corfield Street—thence continuing to and across Prince Street and through lots 4, 2, 1152, a right of way through reserve 33667 and part lot 1143—being the proposed extension of Corfield Street to Spencer Road, thence continuing in a northwesterly direction in Spencer Road to its junction with Warton Road and terminating thereat, as shown on plan M.W.B. 13940.

This Order in Council shall take effect from the 1st day of April, 1977.

J. E. A. PRITCHARD,
Acting Clerk of the Executive Council.

Local Government Act, 1960-1976.

Shire of Augusta-Margaret River.

Alteration of Ward Boundaries.

ORDER IN COUNCIL.

LG AM-1-8.

WHEREAS it is provided in paragraph (g) of subsection (2) of section 12 of the Local Government Act, 1960-1976, that the Governor, upon presentation of a petition bearing the Common Seal of the Municipality, may alter the boundaries of Wards existing in a district; and whereas the Municipality of the Shire of Augusta-Margaret River has presented a petition under its Common Seal praying that the boundaries between the Rural Ward and the East Ward shall be altered as described in the schedule hereto; and whereas it is considered desirable that the prayer of the Municipality should be granted: Now, therefore, His Excellency the Governor, acting by and with the consent of the Executive Council does hereby alter the Boundaries of the Rural Ward and the East Ward as set forth in the schedule hereto.

J. E. A. PRITCHARD,
Acting Clerk of the Council.

Schedule.

Transfer of Territory from the Margaret River Rural Ward to the East Ward.

All that portion of land bounded by lines starting at the intersection of a northeastern side of Bussell Highway with the prolongation easterly of the southern boundary of Witchcliffe Town Lot 49, a point on a present southwestern boundary

of the East Ward and extending westerly to and along that boundary and onwards to the south-eastern corner of Sussex Location 4483; thence northeasterly northerly and northwesterly along boundaries of that location to the southern side of Bride Street; thence easterly along that side to the prolongation southeasterly of the south-western side of Mammoth Street; thence northwesterly to and along that side and onwards to the prolongation westerly of the southern boundary of Land Titles Office Lot 1, of Location 2183 as shown on Land Title Office Diagram 30565; thence easterly to and along that boundary and onwards to a northeastern side of Bussell Highway, a point on a present southwestern boundary of the East Ward and thence generally southeasterly along that boundary to the starting point. (Lands and Surveys Public Plan Witchcliffe Townsite.)

Local Government Act, 1960-1976.

Shire of Kojonup.

ORDER IN COUNCIL.

LG. KO 5/1.

WHEREAS it is enacted, *inter alia*, by subsection (2) of section 691 of the Local Government Act, 1960-1976, that the power given by that Act to make Orders includes power from time to time to vary those orders; and whereas by an Order published in the *Government Gazette* on the 11th November, 1966, and subsequently amended by an Order which was published in the *Government Gazette* of the 18th February, 1972, that portion of the district of the Shire of Kojonup set forth in the schedule to that Order, was declared to be an area within which the Kojonup Shire Council may impose, in respect of the rateable property therein, a greater rate than it imposes elsewhere in the district: Now, therefore, His Excellency the Governor, acting by and with the advice and consent of Executive Council, hereby varies that Order by the addition of an area of land described in the schedule hereunder to the area within which a greater rate may be imposed than that imposed elsewhere in the district.

J. E. A. PRITCHARD,
Acting Clerk of the Council.

Schedule.

All that portion of land bounded by lines starting at the intersection of a northern side of Broomehill Road with the prolongation northeasterly of the southeastern boundary of Lot 8 of Kojonup Location 3 as shown on Lands Titles Office Diagram 31203, a point on a present southern boundary of the Kojonup Differential Rating Area and extending southwesterly to and along the southeastern boundary of the lastmentioned lot and onwards to a northeastern side of Crescent Road, a point on a present northeastern boundary of the Kojonup Differential Rating Area and thence generally northwesterly, southwesterly, again northwesterly and generally easterly along boundaries of that area to the starting point. (Lands and Surveys Public Plan Kojonup Townsite 1:2 000, BJ 29/10.16.)

Local Government Act, 1960-1976.

Shire of Williams.

ORDER IN COUNCIL.

WL 5/1.

WHEREAS it is enacted, *inter alia*, by subsection (2) of section 691 of the Local Government Act, 1960-1976, that the power given by that Act to make Orders includes power from time to time to vary those orders; and whereas by an Order

published in the *Government Gazette* on the 15th October, 1976, that portion of the district of the Shire of Williams set forth in the schedule to that Order, was declared to be an area within which the Williams Shire Council may impose, in respect of the rateable property therein, a greater rate than it imposes elsewhere in the district: Now, therefore, His Excellency the Governor, acting by and with the advice and consent of Executive Council, hereby varies that Order by the addition of an area of land described in the schedule hereunder to the area within which a greater rate may be imposed than that imposed elsewhere in the district.

J. E. A. PRITCHARD,
Acting Clerk of the Council.

Schedule.

All that portion of land bounded by lines starting from the northernmost corner of Land Titles Office Lot 23 of Part Williams Location D as shown on Land Titles Office Diagram 22484 and extending generally southeasterly along boundaries of that lot to the right bank of the Williams River: thence generally easterly upwards along that bank to the prolongation northerly of the eastern boundary of Williams Town Lot 345; thence southerly to and along that boundary and onwards to a southern side of William Street; thence westerly along that side to a northwestern boundary of the Bowelling to Narrogin Railway Reserve; thence southwesterly along that boundary to a northeastern side of Albany Highway and thence generally northwesterly and generally northerly along sides of that highway to the starting point. (Lands and Surveys Public Plan Williams Townsite.)

Premier's Department,
Perth, 22nd March, 1977.

IT is hereby notified for public information that the Governor has approved of the following temporary allocation of portfolios during the absence from the State of the Hon. K. A. Ridge, M.L.A., from Monday, 18th April, 1977 to Sunday, 1st May, 1977 (both dates inclusive):—

Hon. W. L. Grayden, M.L.A., to be Acting Minister for Health, and Community Welfare.

R. D. DAVIES,
Under Secretary,
Premier's Department.

Premier's Department,
Perth, 22nd March, 1977.

IT is hereby notified for public information that the Governor has approved of the following temporary allocation of portfolio during the absence from the State of the Hon. R. C. Old, M.L.A., from Saturday, 16th April, 1977 to Friday, 29th April, 1977 (both dates inclusive):—

Hon. D. J. Wordsworth, M.L.C., to be Acting Minister for Agriculture.

R. D. DAVIES,
Under Secretary,
Premier's Department.

LAND AGENTS ACT, 1921.

Application for Transfer of a License.

To the Court of Petty Sessions at Perth:

I, EDDIE ELIAS VAN PRAAG, of 13 Flandrin Street, Carine, hereby apply on behalf of a firm known as Van Praag Realty, the partners of which are Eddie Elias Van Praag and Wendy Irene Van Praag, for the license currently issued to Eddie Elias Van Praag, to be transferred to me to carry on business as a Land agent at 115 High Street, Fremantle.

E. VAN PRAAG,
Signature of Applicant (Transferee).

I, Eddie Elias Van Praag, concur in this application.

E. VAN PRAAG,
Signature of Transferor.

Appointment of Hearing.

I hereby appoint the 26th day of April, 1977, at 2.15 o'clock in the afternoon as the time for the hearing of the foregoing application at the Court of Petty Sessions at Perth.

Dated the 22nd day of March, 1977.

K. W. SHEEDY,
Clerk of Petty Sessions.

Objection to the granting of the license may be served on the applicant and the Clerk of Petty Sessions at any time prior to seven days before the date appointed for the hearing.

LAND AGENTS ACT, 1921.

Application for Transfer of a License.

To the Court of Petty Sessions at Albany:

I, JOSSLYN ANTONY HARMAN, of East River Road, Denmark, hereby apply on behalf of a firm Harman and Simpson, the partners of which are Harry Chivas Alan Simpson, and Josslyn Antony Harman, for the license currently issued to Josslyn Antony Harman, on behalf of a firm Frank Harper and Harman, to be transferred to me to carry on business as a Land agent at Lot 37, Strickland Street, Denmark.

Dated the 10th day of March, 1977.

J. A. HARMAN,
Signature of Applicant (Transferee).

I, Josslyn Antony Harman, concur in this application.

J. A. HARMAN,
Signature of Transferor.

Appointment of Hearing.

I hereby appoint the 2nd day of May, 1977, at 10 o'clock in the forenoon as the time for the hearing of the foregoing application at the Court of Petty Sessions at Albany.

Dated the 16th day of March, 1977.

C. E. HOLMES,
Clerk of Petty Sessions.

Objection to the granting of the license may be served on the applicant and the Clerk of Petty Sessions at any time prior to seven days before the date appointed for the hearing.

LAND AGENTS ACT, 1921.

Application for License in the First Instance.

To the Court of Petty Sessions at Rockingham:

I, KEITH DOUGLAS PONSFORD, of 5 Stoner Street, Rockingham 6168, Land Salesman, having attained the age of twenty-one years, hereby apply on my behalf for a license to carry on the business of a land agent under the Land Agents Act, 1921. The principal place of business will be at 5 Stoner Street, Rockingham 6168.

Dated the 16th day of March, 1977.

K. D. PONSFORD,
Signature of Applicant.

Appointment of Hearing.

I hereby appoint the 27th day of April, 1977, at 9.30 o'clock in the forenoon as the time for the hearing of the foregoing application at the Court of Petty Sessions at Rockingham.

Dated the 21st day of March, 1977.

C. S. MASON,
Clerk of Petty Sessions.

Objection to the granting of the application may be served on the applicant and the Clerk of Petty Sessions at any time prior to seven days before the date appointed for the hearing.

LAND AGENTS ACT, 1921.

Application for License in the First Instance.

To the Court of Petty Sessions at Perth:

I, EDWARD DENIS GILLETT, of 5 Fawcett Way, Warwick, Clerk, having attained the age of twenty-one years, hereby apply on my behalf (trading as D. Gillett Estate Agent) for a license to carry on the business of a land agent under the Land Agents Act, 1921. The principal place of business will be at 5 Fawcett Way, Warwick.

Dated the 18th day of March, 1977.

E. D. GILLETT,
Signature of Applicant.

Appointment of Hearing.

I hereby appoint the 26th day of April, 1977, at 2.15 o'clock in the afternoon as the time for the hearing of the foregoing application at the Court of Petty Sessions at Perth.

Dated the 21st day of March, 1977.

K. W. SHEEDY,
Clerk of Petty Sessions.

Objection to the granting of the application may be served on the applicant and the Clerk of Petty Sessions at any time prior to seven days before the date appointed for the hearing.

LAND AGENTS ACT, 1921.

Application for License in the First Instance.

To the Court of Petty Sessions at Perth:

I, IAN MICHAEL CHRISTIAN, of 54 Donegal Road, Floreat Park, Real Estate Salesman, having attained the age of twenty-one years, hereby apply on my behalf for a license to carry on the business

of a land agent under the Land Agents Act, 1921. The principal place of business will be at 109 St. George's Terrace, Perth.

Dated the 21st day of March, 1977.

I. M. CHRISTIAN,
Signature of Applicant.

Appointment of Hearing.

I hereby appoint the 26th day of April, 1977, at 2.15 o'clock in the afternoon as the time for the hearing of the foregoing application at the Court of Petty Sessions at Perth.

Dated the 22nd day of March, 1977.

K. W. SHEEDY,
Clerk of Petty Sessions.

Objection to the granting of the application may be served on the applicant and the Clerk of Petty Sessions at any time prior to seven days before the date appointed for the hearing.

Public Service Board,
Perth, 30th March, 1977.

THE following promotions have been approved:—

P. J. Bellamy, Inspector Grade 2, G-II-1/3, to be Field Technician Grade 2, G-II-1/4, Vegetable Section, Horticultural Division, Department of Agriculture as from March 18, 1977.

D. A. Muir, Inspector Grade 2, G-II-1/2, to be Field Technician Grade 2, G-II-1/4, Fruit Branch, Department of Agriculture as from April 1, 1977.

C. B. Payne, Field Assistant, G-X, to be Inspector Grade 3, G-II-1, Veterinary Services Branch, Animal Division, Department of Agriculture as from April 1, 1977.

R. G. Isted, Clerk, C-IV, to be Clerk, C-II-1, Audit Department as from March 25, 1977.

T. A. Wills, Clerk, C-IV, to be Clerk, C-II-1, Audit Department as from March 25, 1977.

G. B. Banks, Clerk, C-II-1, to be Clerk Records, C-II-2, General Registry Branch, Registrar General's Office, Chief Secretary's Department as from February 18, 1977.

A. R. Turner, Relief Officer, C-II-2, to be Relief Officer—Determining, C-II-3, Relief Section, Maintenance and Relief Branch, Department for Community Welfare as from March 4, 1977.

J. C. Withers, Clerk, C-IV, to be Clerk, C-II-1, Records Section, Maintenance and Relief Branch, Department for Community Welfare as from December 3, 1976.

H. J. Christensen, Investigator, C-II-4/5, to be Investigator, C-II-5/6, Corporate Affairs Office, Crown Law Department as from January 7, 1977.

G. F. Ellis, Assistant Finance Officer, C-II-2/3, Treasury Department to be Investigator, C-II-4/5, Corporate Affairs Office, Crown Law Department as from December 31, 1976.

G. H. Heppekausen, Investigator, C-II-5/6, to be Investigator, C-II-6/7, Corporate Affairs Office, Crown Law Department as from December 31, 1976.

R. P. Neal, Investigator, C-II-5/6, to be Investigator, C-II-6/7, Corporate Affairs Office, Crown Law Department as from December 31, 1976.

J. L. Manning, Clerk, C-II-2, to be Clerk of Courts Relieving, C-II-3/4, Relieving Clerk of Court Section, Court Offices Branch, Crown Law Department as from March 18, 1977.

P. J. Shadforth, Clerk, C-IV, to be Clerk, C-II-1, Fremantle Court Office, Crown Law Department as from March 11, 1977.

R. Talalla, Deputy Registrar, Level 4, to be Registrar, Level 6, District Court Section, Administrative Division, Crown Law Department as from March 9, 1977.

K. C. Utley, Trust Office Grade 1, C-II-5/6, to be Investigator C-II-5/6, Corporate Affairs Office, Crown Law Department as from January 14, 1977.

M. P. Atkinson, Clerk, C-II-1, to be Clerk, C-II-2, Contingencies Section, Accounts Branch, Education Department as from January 21, 1977.

W. G. Forster, Clerk, C-IV, to be Clerk, C-II-2, Education Supplies Branch, Education Department as from January 14, 1977.

B. K. Sullivan, Clerk, C-II-1, to be Clerk, C-II-2, Accounts Branch, Education Department as from February 18, 1977.

P. P. Rogers, Graduate Assistant, C-II-2/3, Public Service Board, to be Research Officer, C-II-2/3, Administrative Division, Department of Fisheries and Wildlife as from March 18, 1977.

F. A. Bull, Chief Clerk, C-II-6, Medical Department to be Sub Accountant, C-II-7, Accounts Branch, Forests Department as from February 25, 1977.

K. G. Hide, Administrative Officer, C-II-10, Department of Conservation and Environment, to be Secretary, A-I-2, Clerical Branch, Forests Department as from March 9, 1977.

J. F. Flood, Clerk, C-IV, to be Clerk, C-II-1, Services Section, Clerical Branch, Department of Labour and Industry as from March 18, 1977.

S. Petrides, Inspector Grade 3, G-II-1/2, to be Inspector Grade 2 Relieving, G-II-3, Factories and Shops Section, Inspection and Technical Services Branch, Department of Labour and Industry as from March 18, 1977.

P. J. Chapman, Clerk, C-IV, Road Traffic Authority to be Clerk, C-II-1, Roads Section, Roads and Reserves Branch, Department of Lands and Surveys as from February 25, 1977.

R. A. Pumphrey, Clerk, C-II-1, to be Clerk, C-II-2, Applications and Inspections Branch, Department of Lands and Surveys as from January 28, 1977.

M. K. Sneddon, Typist, C-V, to be Senior Typist, C-III-1/2, Typists Section, Clerical Branch, Department of Lands and Surveys as from February 25, 1977.

A. J. Griffiths, Clerk, C-IV, Treasury Department to be Clerk, C-II-1, Finance Section, Clerical Branch, Medical Department as from January 28, 1977.

M. V. Parise, Clerk, C-IV, to be Clerk, C-II-1, Revenue Section, Accounts Branch, Medical Department as from March 11, 1977.

H. S. Jones, Psychiatrist Superintendent, Level 4, to be Deputy Director, Level 5, Administrative Division, Mental Health Services as from March 21, 1977.

B. A. Turner, Senior Typist, C-III-1, Education Department, to be Senior Typist, C-III-1, Clerical Branch, Government Chemical Laboratories, Department of Mines as from March 11, 1977.

L. L. Cilli, Dental Therapist, G-I, to be Tutor Dental Therapist, G-I, Dental Health Service, Public Health Department as from March 11, 1977.

M. Toohey, Dental Therapist, G-I, to be Tutor Dental Therapist, G-I, Dental Health Service, Public Health Department as from March 11, 1977.

P. J. Matison, Clerk, C-IV, to be Clerk, C-II-1, Clerical Section Community and Child Health Services, Public Health Department as from March 11, 1977.

L. A. Trainor, Graduate Assistant, C-II-2/3, to be Training Officer, C-II-5/6, Executive Development Centre, Personnel Branch, Public Service Board as from December 3, 1976.

G. E. Bower, Plant Storekeeper, G-II-2, to be Officer-In-Charge, G-II-4, Mechanical and Plant Branch, Engineering Division, Public Works Department as from March 18, 1977.

J. M. Burnett, Technical Officer, G-II-2/3, to be Cyclone Liaison Officer, G-II-3/4, State Civil Emergency Service, Public Works Department as from February 4, 1977.

A. J. Dean, Engineering Assistant Grade 3, G-II-2/3, to be Engineering Assistant Grade 2, G-II-4/5, North West Section, Operations North Branch, Public Works Department as from February 4, 1977.

D. W. Forward, Clerk, C-IV, to be Clerk, C-II-1, Northam District Water Supply Office, Accounts Division, Public Works Department as from March 18, 1977.

P. J. Hawken, Engineer, Level 1, to be Engineer, Level 2, Mechanical Maintenance Section, Mechanical and Plant Branch, Public Works Department as from April 8, 1977.

C. M. Re, Clerk, C-IV, to be Clerk, C-II-1, Services Section, Vehicle Records Branch, Road Traffic Authority as from March 11, 1977.

A. Callus, Sub Accountant, C-II-9, to be Accountant, C-II-10, Accounts Branch, State Housing Commission as from March 11, 1977.

K. Harben, Collector, C-II-1, to be Senior Collector, C-II-2, Field Section, Accounts Branch, State Housing Commission as from December 3, 1976.

W. J. Rankine, Clerk, C-IV, to be Clerk Collector, C-II-1/2, Esperance Country Office, General Branch, State Housing Commission as from March 4, 1977.

G. Italiano, Clerk, C-II-1, Public Works Department to be Clerk, C-II-1/2, Pensions Section, Superannuation Board, Treasury Department as from March 11, 1977.

THE following resignations have been accepted:—

Name; Department; Date.

- G. M. Cann; Agriculture; 4/3/77.
 I. S. Dolton; Agriculture; 1/4/77.
 F. Klifunis; Agriculture; 17/3/77.
 J. N. Tomlinson; Chief Secretary's; 15/4/77.
 P. J. McGee; Community Welfare; 23/3/77.
 I. Mitchell; Community Welfare; 24/2/77.
 P. Shugg; Conservation and Environment; 4/3/77.
 L. G. Birch; Crown Law; 1/4/77.
 L. J. Carroll; Crown Law; 31/3/77.
 D. J. Jones; Education; 25/3/77.
 A. M. O'Brien; Mental Health Services; 11/3/77.
 K. M. Paterson; Mines; 15/4/77.
 R. J. Tillman; Public Works; 15/4/77.
 D. A. Everett; Road Traffic Authority; 29/3/77.
 I. M. Naslund; Road Traffic Authority; 17/3/77.
 P. M. Elverd; State Government Insurance Office; 15/4/77.

THE following retirements have been approved:—

Name; Department; Date.

W. J. C. Brown; Metropolitan Water Board; 30/12/76.

E. S. Roxburgh; Treasury; 29/4/77.

THE following appointments have been confirmed:—

Name; Position; Department; Date.

Coventry, Vincenzina Teresa; Clerk Typist, C-V; Agriculture; 30/7/76.

Dillon, Beverley Francis; Clerk Typist, C-V; Agriculture; 23/9/76.

Ellis, Zoe Lucille; Laboratory Assistant, G-X; Agriculture; 12/7/76.

Clarke, Marjorie Kay; Clerk, C-IV; Community Welfare; 25/8/76.

Dullard, Dianne Mary; Social Worker, Level 1; Community Welfare; 1/12/75.

MacQueen, Ronald Stanley; Clerk, C-IV; Community Welfare; 10/10/74.

Bear, Kenneth Frank; Clerk, C-IV; Crown Law; 6/9/76.

Bromfield, Angela Margaret; Librarian, Level 4; Crown Law; 21/6/76.

Duncan, Helen Lynne; Typist, C-V; Crown Law; 18/8/76.

Holt, Allan Walter; Clerk, C-IV; Crown Law; 16/8/76.

Thompson, Peter Ronald; Clerk, C-IV; Crown Law; 20/9/76.

Croy, Phyllis Gwendoline; Typist, C-V; Education; 16/6/76.

Dunn, John Wathen; Trainee Cartographic Draftsman; Forests; 15/2/76.

Newbond, Patricia Ann; Clerical Assistant, C-VI; Lands and Surveys; 2/9/76.

Place, Reginald Warren; Fire Liaison Officer, G-II-1/4; Lands and Surveys; 23/1/76.

Chilcott, Dorothy; Typist, C-V; Mental Health Services; 8/9/76.

Jakovich, Peter Stephen; Technical Officer Grade 1, G-II-2/3; Metropolitan Water Board; 12/3/76.

Jancey, Stephen Lancel; Clerk, C-IV; Metropolitan Water Board; 23/8/76.

Longman, Gary William; Clerk, C-IV; Metropolitan Water Board; 30/8/76.

Sibma, Sjoerd Frederik; Technical Officer Grade 2, G-II-1/2; Metropolitan Water Board; 9/4/76.

Allsop, Anne Elizabeth; Library Assistant, Level 1; Mines; 24/6/76.

Free, Terrence Wayne; Clerical Assistant, C-VI; Mines; 13/9/76.

Gianni, Peter Romeo; Clerk, C-IV; Mines; 27/9/76.

Lisignoli, Raymond Dominic; Clerk, C-IV; Mines; 1/1/75.

Becker, Martin Andrew; Clerk, C-IV; Police; 6/9/76.

Parkin, Elsie Jean; Typist, C-V; Police; 18/8/76.

Andre, Howard Leslie; Clerk, C-IV; Public Health; 20/9/76.

Hull, Marina Carla; Dental Therapist, G-I; Public Health; 1/2/76.

Pretsel, Shiela May; Clerical Assistant, C-VI; Public Service Board; 12/8/76.

Bicheno, Benjamin Alfred; Technical Officer Grade 1, G-II-2/3; Public Works; 7/8/75.

Bullen, Stephanie Peta; Clerk Typist, C-V; Public Works; 21/6/76.

Edwards, Phillip; Clerk, C-IV; Public Works; 6/9/76.

Norman, Irene Ann; Clerk, C-IV; Public Works; 10/6/76.

Hollier, Michael George Norrish; Clerk, C-IV; State Government Insurance Office; 5/7/76.

Lyndon, Susanne Catherine; Data processing Operator; State Government Insurance Office; 9/8/76.

Eaton, Edward Arthur; Assistant Inspector, G-VII-3; State Housing Commission; 27/8/76.

McGlinchy, Allan Swinton; Supervisor Grade 1, G-II-4; State Housing Commission; 27/8/76.

Bradshaw, Tracey; Clerk, C-IV; State Housing Commission; 30/8/76.

Hawke, Jennifer Marie; Typist, C-V; Tourism; 21/2/76.

THE following offices have been created:—

Item 08 0105, Physician, Level 3, Occupational Health Branch, Professional Division Public Health Department.

Item 08 5452, Laboratory Assistant, G-X, Branch Laboratories Section, State Health Laboratories, Professional Division Public Health Department.

Item 08 7552, Regional Dental Officer, Level 3, Dental Health Service Branch, Professional Division, Public Health Department.

Item 40 1527, Clerical Assistant, C-VI, Victoria Park Section, Branch Offices, Clerical Division, Road Traffic Authority.

Item 40 1658, Clerk, C-II-3, Midland Section, Branch Offices, Clerical Division, Road Traffic Authority.

THE title and/or classification of the following offices have been amended:—

Item 01 1935, occupied by R. J. Hill, Veterinary Officer, Veterinary Services Branch, Animal Division, Department of Agriculture amended from Level 1 to Level 2 with effect from April 1, 1977.

Item 01 2105, vacant, Stock Inspection Section, Veterinary Services Branch, Animal Division, Department of Agriculture amended from Inspector Grade 1, G-II-2/4, to Inspector Grade 2, G-II-1/2, and renumbered as 01 2190 with effect from March 22, 1977.

Item 01 4415, occupied by E. J. Haggett, Advisory Services Branch, Dairying Division, Department of Agriculture amended from Field Assistant, G-X, to Field Technician Grade 2, G-II-1/4 with effect from March 18, 1977.

Item 01 7520, occupied by M. J. Baker, Plant Research Division Department of Agriculture amended from Field Assistant, G-X, to Field Technician Grade 2, G-II-1/4 with effect from March 25, 1977.

Item 29 0052, occupied by R. B. Mair, Assistant Organisation and Methods Officer, Organisation and Methods Section, Public Works Department amended from C-II-2/3, to C-II-4 with effect from March 25, 1977.

Item 35 0150, occupied by W. E. Imms, A-I-3, Budgeting Branch, Treasury Department amended from Administrative Officer to Senior Administrative Officer with effect from March 24, 1977.

Item 35 0219, occupied by P. T. McMullen, Assistant Finance Officer, Budgeting Branch, Treasury Department amended from C-II-2/3, to C-II-4 with effect from March 6, 1977.

IT is hereby advised that His Excellency the Governor in Executive Council has appointed a day to be determined as a Public Service Holiday in 1977 at each of the towns listed hereunder, in lieu of the holiday granted in the metropolitan area for the Royal Agricultural Show held at Claremont:—

Albany (Show Day).
Bunbury (Cup Day).
Busselton (Show Day).
Carnarvon (Tropical Festival).
Collie (Show Day).
Esperance (Show Day).
Exmouth (Exmo' 77).
Geraldton (Cup Day).
Harvey (Show Day).
Kalgoorlie (Hannan's Handicap Day).
Katanning (Show Day).
Marble Bar (Cup Day).
Merredin (Show Day).
Moora (Show Day).
Narrogin (Show Day).
Northam (Show Day).
Pinjarra (Cup Day).
Port Hedland (Cup Day).
Wagin (Show Day).

G. H. COOPER,
Chairman, Public Service Board.

THE PARLIAMENT OF WESTERN AUSTRALIA.

ASSISTANT FINANCE AND PERSONNEL OFFICER.

APPLICATIONS are invited for the above new position on the permanent staff of the Parliament of Western Australia.

The appointee will be responsible to the Finance and Personnel Officer, and assist in maintaining the accounting and office systems and procedures, including the supervision of staff, and the administration of Members' electorate offices.

Accountancy, managerial or public administration qualifications will be considered an advantage. Experience in office management is essential.

Conditions of employment generally correspond with those in the State Public Service. Salary \$10 815-\$11 874 per annum.

Written applications, with the envelope marked "Application", should be addressed to—

The Chairman,
Joint House Committee,
Parliament House,
PERTH 6000.

Further details can be obtained from the Finance and Personnel Officer, telephone No. 22 1344.

Applications will close on 15th April, 1977.

VACANCIES IN THE PUBLIC SERVICE

Department	Item No.	Position	Classn.	Salary
Closing April 8, 1977				
Agriculture	01 2697	Senior Animal House Attendant, Animal Health Branch, Animal Division (a) (2)	G-I	\$ 7 525-8 089
Agriculture	01 9352	Laboratory Technician Grade 1, Botany Branch, Miscellaneous Branches Division (a) (7) (56)	G-II-5/6	11 427-12 543
Audit	02 0262	Assistant Auditor (15)	C-II-2/3 (51)	9 513-10 468
Community Welfare	10 0402	Clerk, Relief Section, Maintenance and Relief Branch	C-II-1	8 910-9 212
Community Welfare	10 0815	Clerk, Expenditure Section, Accounts Branch	C-II-1	8 910-9 212
Community Welfare	10 1022	Social Work Supervisor, Field Division (a) (16) (17)	Level 3	14 599-15 628
Community Welfare	10 1082	Social Worker	Level 1	9 481-13 364
	1274	OR	OR	OR
	1315	Graduate Welfare Officer	Level 2/8	9 481-13 364
	1158	OR	OR	OR
		District Officer Field Division (a) (21) (25) (26)	G-II-2/6 (19)	9 418-12 543
Community Welfare	10 1102	Social Worker	Level 1	9 481-13 364
	1140	OR	OR	OR
		Graduate Welfare Officer (a) (53) (54)	Level 2/8	9 481-13 364
Education	14 4404	Laboratory Technician, Mt. Lawley Technical College, Technical Education Division (a) (41)	G-II-1/2	8 812-9 733
Education	14 4455	Laboratory Assistant, Mt. Lawley Technical College, Technical Education Division (a) (55)	G-X	3 532-8 523
Labour and Industry	19 1105	Typist, Industrial Registrar's Office	C-III-1	7 744-7 923
Metropolitan Water Board	22 5133	Engineering Assistant Grade 3, Water Supply and Maintenance Branch, Engineering Division (a) (27)	G-II-2/3	9 418-10 385
Metropolitan Water Board	22 5938	Engineer, Electrical Section, Mechanical and Electrical Branch, Engineering Division (a) (28)	Level 1	9 845-13 364
Mines	23 0186	Clerk, Accounts Branch	C-II-1	8 910-9 212
Public Health	08 2505	Health Surveyor Grade 2, Inspection Meat Section, Inspection Health Act Branch (29)	G-II-3/4	10 058-11 081
Public Health	08 3462	Regional Officer, Clerical Section, Community and Child Health Services (30) (31)	C-II-2/3 (57)	9 513-10 468
Public Health	08 4180	Senior Laboratory Technologist Relieving, Relieving Services, State Health Laboratories (32)	Level 2	13 952-15 224
Public Works	29 2566	Clerk Relieving, Port Hedland District Water Supply Office, Accounts Division	C-II-1 (34)	8 910-9 212
Public Works	29 4010	Engineering Draftsman, Mechanical and Electrical Section, Design Branch, Engineering Division (a) (35)	Level 1	9 112-12 174
Public Works	29 5829	Engineer, Special Services Section, Mechanical and Plant Branch, Engineering Division (a) (36) (37)	Level 2	14 247-15 628
Public Works	29 5880	Engineer, Electrical Section, Mechanical and Plant Branch, Engineering Division (a) (38) (58)	Level 4	19 526-20 652
State Government Insurance Office	31 0830	Senior Typist, Typists Section, Claims and Clerical Branch	C-III-1/2	7 744-8 273
State Housing Commission	32 0623	Collector, Field Section, Collection Branch, Housing Division	C-II-1	8 910-9 212
State Housing Commission	32 3290	Clerk, Commonwealth-State Section, Finance Branch Finance and Administration Division	C-II-1	8 910-9 212
State Taxation	33 0260	Valuer Grade 2, Rural Section, Valuations Division (a) (39) (40)	C-II-4/5 (59)	10 815-11 874
Town Planning	34 0382	Planning Officer, Properties Section, Statutory Planning and Property Branch (a) (42)	Level 2	14 247-15 628
Medical	07 0028	Administrative Assistant, Administrative Division	C-II-5	11 521-11 874
Closing April 15, 1977				
Agriculture	01 0206	Assistant Librarian, Library Branch (a) (1)	Level 2	8 674-9 481
Audit	02 0345	Clerk (15)	C-II-1	8 910-9 212
Chief Secretary's	03 0022	Clerk, Administrative Division	C-II-1	8 910-9 212
Community Welfare	10 1014	Social Work Supervisor (Special), Field Division (a) (44) (45)	Level 4	16 471
Community Welfare	10 1474	Divisional Assistant, Field Division (a) (3) (4) (46)	G-II-1/2 (3)	8 812-9 733
Community Welfare	10 1852	Adviser, Early Childhood Services, Field Division (a) (5) (6) (8)	Level 6/7	11 591-12 692
Corrections	05 0023	Consultant Psychiatrist, Correctional Psychiatry Branch (a) (10)	Level 1 OR Level 2 (9)	23 174-27 077 OR 28 009
Crown Law	11 0010	Administrative Officer, Administrative Division	A-I-1	17 643
Crown Law	11 1140	Parliamentary Counsel, Parliamentary Counsel's Office (a) (11)	Special 4	32 905
Crown Law	11 2680	Investigator, Investigations Section, Corporate Affairs Office	C-II-5/6	11 521-12 624
Crown Law	11 2710	Investigator, Investigations Section, Corporate Affairs Office	C-II-5/6	11 521-12 624
Education	14 1900	Typist-in-Charge, Typists Section, Clerical Branch	C-III-2/3	8 095-8 826
Labour and Industry	19 1205	Secretary, Promotions Appeal Board, Public Service Arbitrator	C-II-2	9 513-9 811
Land and Surveys	20 1130	Clerk, Applications and Inspections Branch	C-II-1	8 910-9 212
Metropolitan Water Board	22 0012	Administrative Officer, Administrative Division	A-I-1	17 643
Public Health	08 0529	Librarian, Library Branch (a) (12)	Level 4	9 811-11 270
Public Health	08 0531	Librarian, Library Branch (a) (12) (13) (14)	Level 4	9 811-11 270

VACANCIES IN THE PUBLIC SERVICE—*continued*

Department	Item No.	Position	Classn.	Salary
Closing April 15, 1977				\$
Public Health	08 2401	Pest Control Officer, General Section, Inspection Health Act (a) (18)	G-II-1/3	8 812-10 385
Public Health	08 2701	Trainee Health Surveyor, Trainee Health Surveyors Section, Inspection Health Act (a) (20)	G-VII-1	3 072-7 774
Public Health	08 7552	Regional Dental Officer, Dental Health Service Branch (47)	Level 3	20 652
Public Service Board	28 0020	Administrative Officer, Administrative Division	C-II-10	15 721-16 170
Public Works	29 0485	Clerk, Property and Valuation Branch	C-II-1	8 910-9 212
Public Works	29 0732	Clerk, State Civil Emergency Service	C-II-1	8 910-9 212
Public Works	29 5110	District Engineer, Kimberley Section, Operations North Branch, Engineering Division	Level 4	19 526-20 652 (57)
Public Works	29 5426	District Officer Kalgoorlie, Upper Central Section, Operations North Branch, Engineering Division (a) (22) (23)	G-II-4	10 729-11 081 (3)
Road Traffic Authority	40 4150	Senior Clerk, Automatic Data Processing Section, Accounts Division	C-II-4	10 815-11 170
State Government Insurance	31 1150	Clerk, Fire Marine Section, Claims and Clerical Branch	C-II-1	8 910-9 212
State Housing Commission	32 0618	Collector, Field Section, Collections Branch, Housing Division	C-II-1	8 910-9 212
State Housing Commission	32 2540	Clerk, Metropolitan and Country Section, Land Planning and Development Branch	C-II-3	10 138-10 468
State Housing Commission	32 2720	Chief Clerk, Finance Branch, Finance and Administration Division	C-II-6	12 246-12 624
State Housing Commission	32 3275	Clerk, Commonwealth-State Section, Finance Branch Finance and Administration Division	C-II-2	9 513-9 811
State Taxation	33 0212	Senior Valuer, Rural Section, Valuations Division (24)	C-II-9	14 899-15 296
State Taxation	33 0571	Drafting Assistant, Revaluation Section, Drafting Branch, Valuations Division (a) (33)	G-XI	3 523-9 733
State Taxation	33 1007	Senior Clerk, Assessing Section, Land Tax Division	C-II-4	10 815-11 170
State Taxation	33 1040	Clerk, Assessing Section, Land Tax Division	C-II-1	8 910-9 212
State Taxation	33 1117	Clerk, Enquiries Section, Land Tax Division	C-II-1	8 910-9 212
State Taxation	33 1142	Clerk, Correspondence Section, Land Tax Division	C-II-1	8 910-9 212
State Taxation	33 1201	Clerk, Records Section, Land Tax Division	C-II-3	10 138-10 468
State Taxation	33 1206	Clerk, Records Section, Land Tax Division	C-II-1	8 910-9 212
Tourism	27 3530	Cashier, Perth Travel Centre	C-II-1	8 910-9 212
Treasury	35 0018	Senior Administrative Officer, Administrative Division (a) (43)	A-I-3	19 280
Public Works	29 7627	Senior Supervisor, Furniture Section, Services Branch, Architectural Division	G-II-5	11 427-11 780

The possession of, or progress towards, an appropriate tertiary level academic qualification will be considered a factor, increasing in importance with the level of classification, when determining efficiency of applicants in the Clerical Division.

(a) Applications also called outside the Service under section 24.

(c) Appointment to this position is conditional on the item being vacated by the present occupant.

- (1) Progress towards the Bachelor of Applied Science (Library Studies), W.A.I.T., or progress towards a Post Graduate Diploma in Library Studies, W.A.I.T., or approved equivalent. Background education in science (preferably Agriculture) desirable.
- (2) Experience in management and feeding of a small laboratory animal colony. Preference for applicant with Certificate or Diploma in Animal Technology.
- (3) District allowance of \$89 p.a. married man and \$44 p.a. single person is payable.
- (4) Minimum of the Junior Certificate or equivalent plus supervisory and clerical experience. Current driver's licence essential.
- (5) University degree in one of the Social Sciences or a Kindergarten Teachers Certificate or an acceptable equivalent tertiary qualification. Practical experience in the field of Early Childhood Services desirable but not essential.
- (6) LOCATION: Perth, and required to travel extensively in the Pilbara; OR the Pilbara, with extensive travelling in the area and regular periods with the Unit in Perth.
- (7) Diploma in Applied Science or approved equivalent. Considerable experience in a botanical laboratory.
- (8) Current driver's licence essential plus own vehicle required with motor vehicle allowance payable for use on official business within the metropolitan area.
- (9) Commencing salary will be determined having regard to relevant experience since attaining psychiatric qualifications.
- (10) Must be eligible for registration as a Medical Practitioner with the Medical Board of W.A., and be eligible for membership of the Australian and New Zealand College of Psychiatrists or possess a Diploma in Psychological Medicine from a recognised body.
- (11) Legal practitioner admitted and entitled to practise in Western Australia,
OR
Legal practitioner from outside the State whose qualifications for admission in Western Australian have been approved by the Barristers' Board subject to compliance with formalities.
- (12) Bachelor of Applied Science (Library Studies) W.A.I.T., or Postgraduate Diploma in Library Studies, W.A.I.T., or eligibility for professional membership of the Library Association of Australia, or approved equivalent.
- (13) Applicants should have at least three years experience, preferably in a Technical or Special Library associated with bio-medical science.
- (14) LOCATION: State Health Laboratories, Perth Medical Centre Complex, Nedlands.
- (15) Experience and training in Auditing an advantage.
- (16) Eligibility for full membership of the Australian Association of Social Workers. Minimum of three years post graduate experience in social work. Administrative experience plus skills and aptitudes in fostering and other alternatives to natural parent care required.
- (17) Own vehicle is required for travel within the metropolitan area and occasional visits to the country, for which a motor vehicle allowance is payable.

VACANCIES IN THE PUBLIC SERVICE—*continued*

- (18) Knowledge of toxicity and formulation of chemicals used in Pest Control Treatment, plus experience in practical application and use of pesticides and treatment of rodents and insect pests. Practical knowledge of identification and life cycle of rodent and insect pests.
- (19) District Allowance is also payable; Halls Creek —\$1 622p.a. married man and \$811 single person. Laverton—\$605 p.a. married man and \$302 p.a. single person.
- (20) The successful applicants will be expected to complete, within a reasonable period, an appropriate qualification such as the Diploma in Environmental Health of the Technical Education Division of the Education Department.
- (21) Social Worker—Eligibility for full membership of the Australian Association of Social Workers. Graduate Welfare Officer—Appropriate University degree or equivalent and experience in relevant field.
District Officer—Leaving Certificate or other relevant qualifications and experience in an appropriate field considered. Experience or interest in community development work an advantage.
- (22) Background in water supply construction, operation and maintenance essential, with a minimum of 7 years relevant experience.
- (23) ACCOMMODATION: Three bedroom departmental house available at nominal rental.
- (24) Associate of Australian Institute of Valuers is essential. Rural valuation experience also necessary.
- (25) LOCATION: 10 1274, 1315—Laverton; 10 1082—Halls Creek.
- (26) Possession of a current Driver's License is essential. Officer will be required to travel within the specified district. Departmental vehicle available for use on official business. Government Employees Housing Authority residence available at nominal rental.
- (27) Progress towards a diploma in Civil Engineering (4 or 5 units) or approved equivalent academic qualification with at least 2 years relevant experience; OR 8 years relevant experience.
- (28) Eligibility for Graduate Membership of Institute of Engineers (Aust.).
- (29) Royal Society of Health Diplomas in Health Inspection and in meat and other foods, OR The Diploma in Environmental Health of the Technical Education Division.
- (30) LOCATION: Wyndham.
- (31) Furnished one bedroom flat available and frequent travel to remote outstations throughout East Kimberley area required.
- (32) Possession of Associateship of Australian Institute of Medical Technologists or equivalent qualifications.
- (33) Achievement Certificate (or equivalent) including English, Social Studies and Science at Intermediate level and Maths at Ordinary level, plus a drawing orientated subject.
In addition to the above, applicants 21 years of age and over must have a minimum of 2 years appropriate drawing office experience.
Relevant trade experience or lengthy drawing office experience will also be considered in lieu of formal qualifications.
- (34) Plus District Allowance of \$1 523 per annum married man and \$671 per annum single person.
- (35) Certificate in Electrical Drafting or equivalent, together with 4 years of appropriate drafting experience. Electrical trade experience desirable.
- (36) Preferably in Mechanical, Metallurgical or Chemical Engineering. Must be eligible for Graduate Membership of the Institution of Engineers, Australia.
Experience in quality control supervision of large steel fabrication and welding projects. Good knowledge and experience of general welding technology and associated metallurgical examination and testing techniques. Materials and Corrosion Engineering experience also desirable.
- (37) LOCATION: Perth with occasional travel to projects throughout W.A.
- (38) Degree in Electrical Engineering, preferably with Honours, and eligibility for Corporate Membership of the Institution of Engineers, Australia. Minimum of twelve years professional experience is required, preferably in areas related to electrically powered pumping stations (with unit sizes up to 1 200kW), telemetry, radio communication and electronic instrumentation. Experience in leading an electrical investigation and design team is essential.
- (39) Associate of the Australian Institute of Valuers. Rural Valuation experience is essential. Preference will be given to applicants with farming experience and an Agricultural College Diploma in addition to the above basic requirements.
- (40) Own vehicle required for which a motor vehicle allowance is payable, when used for Departmental work.
- (41) Certificate in Applied Science (Physics or Electronics) or other approved equivalent qualification, plus relevant experience.
Must be able to operate safely; lathes, drills, welders, benders, and other workshop equipment.
- (42) Applicant should possess a recognised Degree in Town and Regional Planning or other academic qualification for admission to the Corporate Membership of the Royal Australian Planning Institute or similar approved professional institution.
Additional qualifications in the field of land economics or finance would be an advantage.
Applicants should have several years appropriate experience.
- (43) Tertiary qualifications in Economics or Commerce including a major in accounting with a bias to Government accounting. Must have a good working knowledge of national accounting particularly the relationship of the State public sector to national aggregates.
- (44) The appointee must be a Graduate in one of the Social Sciences, and have extensive experience in personnel and training programmes and be able to illustrate a knowledge of current issues in welfare.
- (45) The appointee will be required to make trips to metropolitan and country offices in the course of training programmes. Own vehicle required for use on official business for which a motor vehicle allowance is payable.
- (47) Must be Dental Officer registrable in Western Australia. Preference will be given to applicants with postgraduate qualifications with experience in administration.
- (53) Social Worker: Eligibility for full membership of the Australian Association of Social Workers.
Graduate Welfare Officer: Appropriate University Degree or equivalent plus experience in relevant field.
- (54) Located at an office within the metropolitan area. Possession of a current driver's licence essential. Own vehicle for official use for which a motor vehicle allowance is payable.
- (55) Achievement Certificate including intermediate passes in English and Science and an ordinary pass in Mathematics or equivalent. Preference for comparable subjects in the Certificate in Applied Science or Board of Secondary Education Certificate or approved equivalent.
- (56) LOCATION: W.A. Herbarium.
- (57) Plus District Allowance of \$1 721 per annum married man and \$860 per annum single person.
- (58) LOCATION: Perth, but required to travel throughout the State as necessary.
- (59) RSVI—Office to be classified C-II-6 on completion of four year's satisfactory continuous service therein by occupant. Office to revert to C-II-4/5, on becoming vacant.

Applications are called under section 34 of the Public Service Act, 1904-1975, and are to be addressed to the Chairman, Public Service Board, and should be made on the prescribed form, obtainable from the offices of the various Permanent Heads of Departments.

G. H. COOPER,
Chairman, Public Service Board.

Crown Law Department,
Perth, 30th March, 1977.

IT is hereby notified for public information that His Excellency the Governor in Executive Council has approved of the following appointments to the Commission of the Peace for the State of Western Australia:—

Klaus Hermann Buettner, B.P. Travellers Village, S.A./W.A. Border, Eucla.

Lilian Whitmore Edwards, Price Street, Hope-toun.

Richard Winston Hilder, of 35 Forrest Street, Boyup Brook.

Joan Edith Toussaint, of 112 Sholl Street, Roebourne and Roebourne Tourist Office.

R. M. CHRISTIE,
Under Secretary for Law.

REGISTRATION OF DEEDS ACT, 1856-1974.

Crown Law Department,
Perth, 29th March, 1977.

THE Commissioner of Titles acting pursuant to the provisions of section 22 of the Registration of Deeds Act, 1856-1974, hereby makes the regulations set forth in the Schedule hereunder.

R. M. CHRISTIE,
Under Secretary.

Schedule.

Regulations.

Principal regulations. 1. In these regulations the Registration of Deeds Act Regulations, 1974 published in the *Government Gazette* on the tenth day of January, 1975 are referred to as the principal regulations.

Reg. 4 substituted. 2. The principal regulations are amended by substituting for regulation 4 the following regulation—

Scale of fees. 4. The fees to be charged by the Registrar are as follows—

	\$
For search of records—each name, location or lot	1.00
For search of each memorial25
For registering, recording, enrolling or receiving on deposit any memorial, enrolment or instrument except as otherwise provided	15.00
For giving out instrument deposited	3.00
For photo-copying any document— for every five pages or part thereof	1.00
For certification under hand of Registrar, for each document	2.00
For cancelling or amending a registration by Order of the Court	3.00
Land Tax Assessment Act, 1976: (Section 46)	
For registering a memorial	15.00
On receipt of Certificate that land tax has ceased to be in arrears	7.00
Post Fees:	
Additional fee for every memorial lodged through post—minimum ..	2.00
Additional fee for every document lodged personally where a request is made to return issues through post—minimum ..	1.00
For sending any search information through the post—minimum20
(Documents or searches exceeding 50 g or when posted overseas—to be assessed by the Registrar).	

Approved by His Excellency the Governor in Executive Council this 23rd day of March, 1977.

J. E. A. PRITCHARD,
Acting Clerk of the Council.

INDECENT PUBLICATIONS ACT, 1902-1974.

I, DESMOND HENRY O'NEIL, Deputy Premier and Chief Secretary, being the Minister administering the Indecent Publications Act, 1902-1974, upon consideration of a report of the State Advisory Committee on Publications that the publications specified in the schedule below are, for the purposes of paragraph (a) of subsection (1) of section 9 of that Act, undesirable reading for persons under the age of eighteen years and should be classified as restricted publications, and, acting in exercise of the powers conferred by subsection (1) of section 10 of that Act do hereby determine that the publications specified in the schedule below shall be classified as restricted publications for the purposes of that Act.

Dated this 25th day of March, 1977.

D. H. O'NEIL,
Deputy Premier, Chief Secretary.

Schedule.

Name of Publication; Publisher.	
Show Me;	(McBride/Fleishhauer-Hardt) St. Martins Press, 175 Fifth Avenue, New York 10010.

Sex Among The Singles; (Stephen Lewis) Ace Books, A Division of Charter Communications Inc., 1120 Avenue of the Americas, New York, N.Y. 10036.

Creepy No. 20; The K.G. Murray Publishing Company Pty. Ltd., 142 Clarence Street, Sydney 2000.

POLICE AUCTION.

THE following unclaimed Found/Stolen Property will be sold at auction on the 16th April, 1977, at the Pannawonica Police Station; 1965 HD Holden Sedan Registered UFJ 452 Engine No. 186P84974.

R. L. KENWARD,
Superintendent,
District Police Office, Karratha.

8th March, 1977.

ROAD TRAFFIC ACT, 1974-1976.

Road Traffic Authority,
Perth, 23rd March, 1977.

HIS Excellency the Governor in Executive Council, acting pursuant to the powers conferred by the Road Traffic Act, 1974-1976, has been pleased to make the regulations set out in the Schedule hereunder.

R. J. COURT,
Chairman, Road Traffic Authority.

Schedule.
Regulations.

- | | |
|--------------------------|--|
| Principal regulations. | 1. In these regulations the Road Traffic (Drivers' Licences) Regulations, 1975 published in the <i>Government Gazette</i> on the 29th May, 1975 and amended from time to time thereafter by notices so published are referred to as the principal regulations. |
| Second Schedule amended. | 2. The Second Schedule to the principal regulations is amended—
(a) by deleting from item 7 the passage “, first offence”;
(b) by substituting for the expression “R.201” in item 8 the expression “R.202”; and
(c) by deleting from item 19 the expression “401-”. |

ROAD TRAFFIC ACT, 1974-1976.

Road Traffic Authority,
Perth, 23rd March, 1977.

HIS Excellency the Governor in Executive Council acting under the provisions of the Road Traffic Act, 1974-1976 has been pleased to make the regulations set out in the Schedule hereunder.

R. J. COURT,
Chairman, Road Traffic Authority.

Schedule.
Regulations.

- | | |
|------------------------|---|
| Principal regulations. | 1. In these regulations the Road Traffic Code, 1975 published in the <i>Government Gazette</i> on the 29th May, 1975 and amended from time to time thereafter by notices so published are referred to as the principal regulations. |
| Reg. 103 amended. | 2. Subregulation (1) of regulation 103 of the principal regulations is amended by substituting for the words “a restriction sign bearing different numerals” in lines two and three of the interpretation “speed zone”, the words “another restriction sign”. |

RURAL HOUSING (ASSISTANCE) ACT, 1976.

S.H.C. File No. 780/76.

IT is hereby notified for public information that Mr. Robert Hammond Benzie has been appointed *vide* Mr. William Kenneth Brown, resigned, to the

Rural Housing Authority for an initial term to expire on 1st September, 1978, to take effect from 1st March 1977.

K. M. McKENNA,
General Manager,
State Housing Commission.

WILDLIFE CONSERVATION ACT, 1950-1976

Department of Fisheries and Wildlife,
Perth, 30th March, 1977.

F.D. 116/52

THE Minister for Fisheries and Wildlife, pursuant to the powers conferred by Section 14 of the Wildlife Conservation Act, 1950-76, does hereby cancel wholly the provisions and operations of the proclamation and notices described in the First Schedule hereto and does hereby declare that the fauna described in the Second Schedule hereto shall be not protected for a period of five years from the date of publication of this Notice in the *Government Gazette*.

FIRST SCHEDULE

1. Proclamation published in the *Government Gazette* (No. 81) of 5th October, 1962:
2. Notice published in the *Government Gazette* of April 17, 1970:
3. Notice published in the *Government Gazette* (No. 50) of 25th July, 1975; and
4. Notice published in the *Government Gazette* (No. 28) of 7th May, 1976.

SECOND SCHEDULE

INDIGENOUS FAUNA

1. MAMMALS

Wild Dog (Dingo)—*Canis familiaris dingo*

2. BIRDS

(a) Cormorants—

Black Cormorant—*Phalacrocorax carbo*

(b) Birds of Prey—

Australian Goshawk—*Accipiter fasciatus*
Collared Sparrowhawk—*Accipiter cirrocephalus*
Wedge-Tailed Eagle—*Aquila audax*
(Protected in Shire of Kojonup)

(c) Parrots and Cockatoos—

White-tailed Black Cockatoo—*Calyptorhynchus bairdii*
Galah—*Kakatoe roseicapilla*
Red-capped (King) Parrot—*Purpureicephalus spurius*
Port Lincoln Parrot or Twenty-eight—*Barnardius zonarius*
Western Rosella—*Platycercus icterotis*
Budgerygah—*Melopsittacus undulatas*

(d) Perching or Song Birds—

Western Silveryeye—*Zosterops gouldi*
Australian Raven—*Corvus coronoides*
Little Crow—*Covrus bennetti*
Australian Crow—*Corvus orru*

INTRODUCED FAUNA

Black Rat (Tree or Ship Rat)—*Rattus rattus* and *Rattus alexandrinus*

Brown Rat—*Rattus norvegicus*

Mouse—*Mus musculus*

Rabbit—*Oryctolagus cuniculus*

Domestic Cat—*Felis catus* (Gone wild)

Fox—*Vulpes vulpes*

Goat—all species of the genus, *Capra* (Gone wild)

Donkey and Horse—all species of the genus, *Equus* (Gone wild)

Buffalo and Cattle—all species of the genus *Bos*, and related genera (Gone wild)

Camels—all species of the genus, *Camelus* (Gone wild)

Pig—all species of the genus, *Sus*, and related genera (Gone wild)

Palm Squirrel—*Funambulus pennanti*

(a) Species of Foreign Origin which are exempted from the operations of the Vermin (Declared Birds Regulations) (other than the White Swan)

African Fire-finch—(*Lagnosticta senegala*)

Aurora Finch—(*Pytilia phoenicoptera*)

Bleeding Heart Pigeon—(*Gallinolumba luzonica*)

Copper Pheasant—(*Syrmaticus soemmerringi*)

Cordon Bleu and Bluebreasted Waxbill—(*Uraeginthus angolensis*)

Cuban Finch—(*Tiaris canora*)

Domestic Ducks—

Muscovy—(*Cairina moschata*)

Mallard—(*Anas platyrhynchos*)

Domestic Fowl and all Bantams—(*Gallus gallus*)

Domestic Turkey—(*Meleagris gallopavo*)

Elliot's Pheasant—(*Syrmaticus ellioti*)

Fire-backed Pheasant—(*Lophura impejanus*)

Golden Pheasant—(*Chrysolophis pictus*)

Golden-breasted Waxbill—(*Amandava subflava*)

Goldfinch—(*Carduelis carduelis*)

Guineafowl—(*Numida meleagris*)

Impeyan Pheasant—(*Lophura impejanus*)

Indian Turtle Dove—(*Streptopelia chinensis*)

Jacarini Finch—(*Volatinia jacarina*)

Lady Amherst's Pheasant—(*Chrysolophus amherstiae*)

Lavender Finch—(*Estrilda caerulescens*)

Melba Finch—(*Philia melba*)

Olive Finch—(*Tiaris olivacea*)

Peafowl—(*Pavo cristatus*)

Pigeons—(*Columba livia*)

Red-crested Cardinal—(*Paroaria coronata*)

Red-faced Parrot-Finch—(*Erythrura psittacea*)

Reeve's Pheasant—(*Syrmaticus reevesii*)

Senegal Turtle Dove—(*Streptopelia senegalensis*)

Silver Pheasant—(*Lophura nycthemera*)

Swinhoe Pheasant—(*Lophura swinhoei*)

(b) Birds of Australian origin not indigenous to Western

Australia but now established in the wild.

Red-browed Waxbill—(*Estulda temporalis*)

WILDLIFE CONSERVATION ACT—continued.

SECOND SCHEDULE—continued.

INDIGENOUS FAUNA—continued.

INTRODUCED FAUNA—continued.

3. REPTILES

Front-fanged Snakes (Family *Elapidae*):

All species of the class Reptilia.

(a) Large Venomous Snakes:—

- Dugite—*Demansia nuchalis affinis*
- Gwardar—*Demansia nuchalis nuchalis*
- Mulga Snake—*Pseudoechis australis*
- Whip Snake or Wyree—*Demansia reticulata*
- Spotted-headed Snake—*Demansia olivacea*
- Western Tiger Snake or Norne—*Notechis scutatus occidentalis*

(b) Small Venomous Snakes—

- Common Death Adder—*Acanthophis antaraticus*
- Desert Death Adder—*Acanthophis pyrrhus*
- Rosen's Snake—*Denisonia fasciata*
- Ringed Snake—*Vermicella annulata*
- Bandy Bandy—*Rhynchoelaps bertholdi bertholdi*
- Northern Bandy Bandy—*Rhynchoelaps bertholdi anomalus*
- Half-ringed Snake—*Brachymorphus semifasciatus*
- Narrow-banded Snake—*Rhynchoelaps fasciolatus*
- Five-ringed Snake—*Damenia modesta*
- Little Whip Snake—*Denisonia gouldii*
- Black-naped Snake—*Vermicella bimaculata*
- Black-striped Snake—*Vermicella calonota*
- Allied Bandy Bandy—*Rhynchoelaps approximans*
- Crowned Snake or Werr—*Denisonia coronata*
- White-lipped Snake—*Denisonia coronoides*
- Spotted Snake—*Denisonia punctata*
- Northern White-lipped Snake—*Denisonia suta*
- Red-naped Snake—*Aspidomorphus diadema*
- Yellow-naped Snake—*Aspidomorphus christieanus*
- Little Brown Snake—*Elapognathus minor*
- Mueller's Snake—*Rhinoplocephalus bicolor*
- Bardick—*Denisonia curta*

30th March, 1977

G. C. MacKINNON,
Minister for Fisheries and Wildlife.

FISHERIES ACT, 1905-1975.

Department of Fisheries and Wildlife,
Perth, 24th March, 1977.

HIS Excellency the Governor in Executive Council acting under the provisions of the Fisheries Act, 1905-1975, has been pleased to make the regulations set forth in the Schedule below.

B. K. BOWEN,
Director.Schedule.
Regulations.

1. In these regulations the Fisheries Act Regulations published in the *Government Gazette* on the 6th May, 1938 and amended from time to time thereafter by notices so published and reprinted as amended pursuant to the Reprinting of Regulations Act, 1954 in the *Government Gazette* on the 30th May, 1967 and amended from time to time thereafter by notices so published are referred to as the principal regulations.

2. Regulation 3AB of the principal regulations and the Schedule thereto is revoked and the following regulation and Schedule substituted:—

3AB. (1) The bag limit appearing directly opposite the name of a species of fish listed in Part A of the Schedule to this regulation is the bag limit prescribed in relation to that species of fish.

(2) Where the fish taken consist of a species or a combination of the species of fish listed in Part B of the Schedule to this regulation the bag limit appearing directly opposite the names of those fish in that Part is the bag limit prescribed in relation to the taking of a fish or any combination of the species of fish listed in that Part.

(3) A person who takes—

(a) abalone or crabs; or

(b) any species of fish the names of which are listed in Part B of the Schedule to this regulation,

over a period during which he has lived on board a boat shall not bring into Western Australian waters or on land any fish in excess of the number or quantity, as the case may be, that is the product of the number or quantity of fish prescribed by this regulation to those fish and the number of days in the period during which he has lived on board the boat.

(4) A person who takes or brings on land or into Western Australian waters any fish in excess of the bag limits prescribed by this regulation commits an offence.

Penalty: Five hundred dollars.

Schedule.

AUTHORISED BAG LIMITS FOR PERSONS WHO ARE NOT
HOLDERS OF A PROFESSIONAL FISHERMAN'S LICENSE.

PART A.

Fish	Bag limit for one day
Abalone (<i>Family Haliotis</i>)	36
Crabs, Manna (<i>Portunus pelagicus</i>)	36
Marron (<i>Cherax tenuimanus</i>)	30
Prawns (<i>Family Penaeinae</i>)	9 litres
Rock Lobster, Western (<i>Panulirus cygnus</i>)	8
Trout whether Brown Trout (<i>Salmo trutta</i>) or Rainbow Trout (<i>Salmo gairdnerii</i>)	10

PART B.

Fish	Bag limit for one day
Westralian Jewfish (<i>Glaucosoma hebraicum</i>)	10
Snapper (<i>Chrysophrys unicolor</i>)	10
North West Snapper (<i>Lethrinus spp</i>)	10
Blue Groper (<i>Achoerodus gouldii</i>)	10
Samson Fish (or Sea Kingfish) (<i>Seriola hippos</i>)	10
Spanish Mackerel (<i>Cybium commersoni</i>)	10
Blue Morwong (or Queen Snapper) (<i>Nemadactylus valenciennesi</i>)	10

3. Regulation 3C of the principal regulations is amended by deleting the Schedule thereto and substituting the following Schedule:—

Schedule.

TYPE OF PROCESSING ESTABLISHMENT.

	Annual Fee Payable \$
1. Processing establishment that is erected on land and that is used for processing either rock lobsters or prawns	200
2. Processing establishment that is erected on land and that is used for processing both rock lobsters and prawns	400
3. Processing establishment that is erected on land and that is used for processing any fish including rock lobsters and prawns	500
4. Processing establishment that is erected on land and that is used for processing any fish and including either rock lobsters and prawns	300
5. Processing establishment that is erected on land and that is used for processing any fish other than rock lobsters and prawns	100
6. Seagoing processing establishment that is used solely for processing fish including rock lobsters and prawns taken by it	100
7. Seagoing processing establishment that is used solely for processing of fish including rock lobsters and prawns taken by other boats	100

4. Regulation 3H of the principal regulations is amended—

(a) by revoking subregulations (3) and (4) and substituting the following subregulations—

(3) The annual fee payable in respect of a boat authorised to operate in the West Coast Rock Lobster Fishery shall be calculated by reference to the zone of that fishery in which the fishing boat is to be operated and the number of rock lobster pots authorised to be carried on the fishing boat, as follows:—

Zone	Fee per rock lob- ster pot author- ised to be carried. \$
Zone A or Zone B or both	3.00
Zone C or Zone D or both	2.50
Zone E	1.50

(4) The annual fee payable in respect of a boat authorized to operate in a prawn fishery shall be as follows—

	\$
For the Exmouth Gulf Prawn Fishery	750
For the Shark Bay Prawn Fishery	1 000
For the Nickol Bay Prawn Fishery	200

and

(b) by revoking subregulation (6) and substituting the following subregulation—

(6) The annual fee payable in relation to an authorization relating to an abalone fishery is as follows—

	per zone \$
Zone 1 or Zone 2 or both	100
Zone 3	75.

FORFEITURES.

THE following leases and licenses together with all rights, title and interest therein have this day been forfeited to the Crown under the Land Act, 1933-1972, for the reasons stated:—

Name; Lease or License; District; Reason; Corres No.; Plan.

La Bianca, J. A. & P. A.; 347/17743; Roe Location 2921; non-compliance with conditions; 2961/73; 405/80 A.B.3.

F. W. BYFIELD,
Under Secretary for Lands.

30th March, 1977.

LAND ACT, 1933-1972.

Reserves.

Department of Lands and Surveys,
Perth, 1st April, 1977.

HIS Excellency the Governor in Executive Council has been pleased to set apart as Public Reserves the land described below for the purposes therein set forth.

File No. 1493/76.

ASHBURTON.—No. 34560; Purpose: (Conservation of Flora and Fauna). All that portion of land being Little Rocky Island as shown delineated in red on Lands and Surveys Reserve Plan 59. (About 4.645 2 hectares.) (Plan Onslow 1:250 000.)

File No. 1047/77.

BADGINGARRA.—No. 34579; Purpose: (Recreation), Lot No. 206 (23.321 9 hectares). (Original Plan 13612, Plan Badgingarra Regional.)

File No. 2938/72.

BADGINGARRA.—No. 34580; Purpose: (Golf Course), Lot No. 207 (69.346 5 hectares). (Original Plan 13612, Plan Badgingarra Regional.)

File No. 641/67.

BENCUBBIN.—No. 34575; Purpose: (Railway Purposes), Lot No. 253 (3 748 square metres). (Original Plan 13912, Plan Bencubbin 12.31.)

File No. 1280/75.

BROOME.—No. 34574; Purpose: (Water Supply), Lot No. 1213 (1 269 square metres). (Diagram 81964, Plan Broome, Sheet 1 (Robinson Street).)

File No. 581/77.

CANNING.—No. 34490; Purpose: (Drain), Loc. No. 2842 (1.406 3 hectares). (Diagram 82050, Plan F48-4 Malcolm Road.)

File No. 1806/72.

DE GREY.—No. 34578; Purpose: (Conservation of Flora and Fauna), all that portion of land being North Turtle Island as shown delineated in red on Lands and Surveys Reserve Plan 66 (about 51 hectares). (Plan Port Hedland and Pt. Bedout Island 1:250 000.)

File No. 3636/67.

DERBY.—No. 34582; Purpose: (Use and Requirements of the Government Employees Housing Authority), Lot Nos. 544 and 693 (2 082 square metres). (Plan Derby Townsite (Beaven Street).)

File No. 447/68.

ENEABBA.—No. 34562; Purpose: (Church Purposes (Roman Catholic)), Lot No. 356 (1 767 square metres). (Original Plan 13489, Plan Eneabba Townsite (McGowan Place).)

File No. 1047/69.

JURIEN.—No. 34559; Purpose: (Use and Requirements of the Government Employees Housing Authority), Lot Nos. 309, 412 and 413 (2 457 square metres). (Plan Jurien Townsite (Dalton Street and Whitfield Road).)

File No. 3031/54.

KALAMUNDA.—No. 34576 (Park and Gardens), Lot No. 587, formerly portion of Kalamunda Lot 324 being Lot 1 on Diagram 22366 (1 075 square metres). (Plan M226-4 (Central Road).)

File No. 2904/68.

KING.—No. 34585 (Conservation of Flora and Fauna), Location No. 393 (302.990 6 hectares). (Original Plan 13555, Plan Cambridge Gulf 1.250 000.)

File No. 703/77.

KUNUNURRA.—No. 34558 (Use and Requirements of the Government Employees Housing Authority), Lot Nos. 1028, 1045, 1053, 1054, and 1065 (5 562 square metres). (Plan Kununurra 23.16 (Carbeen Street, Woollybutt Place).)

File No. 269/72.

LANCELIN.—No. 34590 (Use and Requirements of the Government Employees Housing Authority), Lot No. 602 (805 square metres). (Diagram 80352, Plan Lancelin Townsite (Atkinson Way).)

File No. 4407/74.

LUMAN.—No. 34593 (Use or Benefit of the Aboriginal Inhabitants), Location No. 17 (about 351.142 0 hectares ex road). (Reserve Plan 85, Plan Dixon Range 1.250 000.)

File No. 608/77.

PINGELLY.—No. 34560 (Parkland), Lot Nos. 833 and 835 (11.4230 hectares). (Original Plan 13597, Plans Pingelly 5.1; 6.1 (Review Street).)

File No. 252/66, V.2.

PINGELLY.—No. 34572 (Caravan Park), Lot No. 834 (1.615 6 hectares). (Original Plan 13597, Plans Pingelly 5.1; 6.1 (Realm Street).)

File No. 1043/77

PORT HEDLAND.—No. 34591 (Tree and Plant Nursery), Lot No. 1809 (10.8734 hectares). (Plan Port Hedland 25.27 (Banger Street).)

File No. 1563/76.

ROEBOURNE.—No. 34588 (Recreation), Lot No. 694 (1 872 square metres). (Diagram 81932, Plan Roebourne 9.24 (Andover Way).)

File No. 1883/61.

SWAN.—No. 34557 (Pre-School Centre), Location 9484 (2 050 square metres). (Diagram 82174, Plan P 157-4 (McKenzie Way).)

File No. 2113/35, V. 3.

SWAN.—No. 34565 (Recreation and Cark Park), All that portion of land as shown bordered in red on Lands and Surveys Reserve Diagram 121 (about 2.802 0 hectares). (Plan P236-4 (Coode Street).)

File No. 1899/73.

VICTORIA.—No. 34584 (Public Recreation), Location No. 11219, formerly portion of each of Victoria Locations 8070 and 8071 being Lot 29 on Diagram 45525 (9 771 square metres). (Plan C37-4 (Broadfield Court).)

File No. 3125/74.

VICTORIA.—No. 34569 (Railway Purposes), Location No. 11195 (2.476 6 hectares). (Diagram 81956, Plan 156/80 F.4 (near Tardun).)

File No. 2264/76.

WELLINGTON.—No. 34673 (Sewerage Pumping Station Site). Location No. 5221 (2 500 square metres). (Diagram 82166, Plan B117-4 (Parade Road).)

File No. 2532/62.

WELLINGTON.—No. 34573 (Water Supply), Location No. 5227, formerly portion of Wellington Location 1675 being Lot 1 on Diagram 28958 (814 square metres). (Plan Darkan NE 1:25 000 (Quindanning-Darkan Road).)

File No. 3710/76.

WONGAN HILLS.—No. 34589 (Use and Requirements of the Government Employees Housing Authority), Lot No. 516 (875 square metres). (Plan Wongan Ballidu 24.23 (Wandoo Street).)

File No. 3388/76.

WONGAN HILLS.—No. 34566 (Hospital Purposes), Lot No. 70 (1 012 square metres). (Plan Wongan Hills 24.22 (Mitchell Street).)

File No. 3389/76.

WONGAN HILLS.—No. 34567 (Hospital Purposes), Lot No. 71 (1 012 square metres). (Plan Wongan Hills 24.22 (Mitchell Street).)

F. W. BYFIELD,
Under Secretary for Lands.

REVOCATION OF ORDERS IN COUNCIL.

Reserve Nos. 10207 and 10208.

Department of Lands and Surveys,
Perth, 1st April, 1977.

IT is hereby notified for general information that His Excellency the Governor in Executive Council has been pleased to revoke, as follows:

Corres. No. 13912/05.—The Order in Council issued under Executive Council Minute No. 1382 dated 2nd May, 1906 whereby Reserve Nos. 10207 and 10208 (Pingelly lots 498 and 499) respectively, were vested in the Minister for Railways in trust for the purpose of "Railway" and to approve of the cancellation of the relevant Vesting Order accordingly.

Corres. No. 8151/07, V.2.—The Order in Council issued under Executive Council Minute No. 1083 dated 27th May, 1964 whereby Reserve Nos. 11047 and 11048 were vested in The Fauna Protection Advisory Committee of Western Australia in trust for the purpose of "Conservation of Flora and Fauna" and to approve of the cancellation of the relevant Vesting Order accordingly.

Corres. No. 2644/53, V.2.—The Order in Council dated 18th March, 1964 whereby Class "A" Reserve No. 24392 was vested in The Fauna Protection Advisory Committee of Western Australia in trust for the purpose of "National Park and Conservation of Indigenous Flora and Fauna" and to approve of the cancellation of the relevant Vesting Order accordingly.

Corres. No. 2985/52.—The Order in Council issued under Executive Council Minute No. 416 dated March 5, 1957 whereby Reserve No. 24676 (Corrigin lot 255) was vested in the Corrigin Road Board in trust for the purpose of "Recreation" and to approve of the cancellation of the relevant Vesting Order accordingly.

Corres. No. 1833/61.—The Order in Council issued under Executive Council Minute No. 1804 dated 7th September, 1962 whereby Class "A" Reserve No. 26480 (Plantagenet Location 6875) was vested in the Shire of Denmark in trust for the purpose of "Recreation" and to approve of the cancellation of the relevant Vesting Order accordingly.

Corres. No. 252/66, V.2.—The Order in Council issued under Executive Council Minute No. 1354 dated 15th June, 1966 whereby Reserve No. 28166 was vested in the Shire of Pingelly in trust for the purpose of "Caravan Park" and to approve of the cancellation of the relevant Vesting Order accordingly.

Corres. No. 3954/68.—The Order in Council issued under Executive Council Minute No. 1463 dated 4th June, 1975 whereby Reserve No. 30590 was vested in the Shire of Collie in trust for the purpose of "Motorcycle Scramble Track" and to approve of the cancellation of the relevant Vesting Order accordingly.

Corres. No. 728/70.—The Order in Council issued under Executive Council Minute No. 2347 dated August 27, 1974 whereby Reserve No. 31378 was vested in The Western Australian Wildlife Authority in trust for the purpose of "Conservation of Flora and Fauna" and to approve of the cancellation of the relevant Vesting Order accordingly.

Corres. No. 876/72.—The Order in Council issued under Executive Council Minute No. 2795 dated October 17, 1974 whereby Reserve No. 32900 was vested in the Shire of Exmouth in trust for "Drainage Purposes" and to approve of the cancellation of the relevant Vesting Order accordingly.

F. W. BYFIELD,
Under Secretary for Lands.

AMENDMENT OF RESERVES.

Department of Lands and Surveys,
Perth, 1st April, 1977.

HIS Excellency the Governor in Executive Council has been pleased to approve, under section 37 of the Land Act, 1933-1972, of the amendment of the following Reserves:—

File No. 1167/90.—No. 1721 (Cossack Lot 247) "Public Purposes" to comprise the area surveyed and shown on Original Plan Cossack 2/1 and of its area being increased to 2.120 5 hectares accordingly. (Plan Cossack Townsite (Dampier Street).)

File No. 1167/90.—No. 1723 (Cossack Lot 249) "Public Purposes" to comprise the area surveyed and shown on Original Plan Cossack 2/1 and of its area being increased to 1.019 8 hectares accordingly. (Plan Cossack Townsite (Perseverance Street).)

File No. 1167/90.—No. 1724 (Cossack Lot 275) "Public Purposes" to comprise the area surveyed and shown on Original Plan Cossack 2/1 and of its area being increased to 1 856 square metres accordingly. (Plan Cossack Townsite (Fraser Street).)

File No. 1167/90.—No. 1727 (Cossack Lots 326 to 337 inclusive) "Public Purposes" to comprise the area surveyed and shown on Original Plan Cossack 2/1 and of its area being increased to 2.014 5 hectares accordingly. (Plan Cossack Townsite (Roe-buck Street).)

File No. 1167/90.—No. 1729 (Cossack Lot 348) "Public Purposes" to comprise the area surveyed and shown on Original Plan Cossack 2/1 and of its area being increased to 1 958 square metres accordingly. (Plan Cossack Townsite (Pearl Street).)

File No. 1167/90.—No. 1730 (Cossack Lot 354) "Public Purposes" to comprise the area surveyed and shown on Original Plan Cossack 2/1 and of its area being increased to 1.174 4 hectares accordingly. (Plan Cossack Townsite (Pearl Street).)

File No. 2206/90, V.3.—No. 1961 (Woodanilling Lot 389) "Public Utility" to comprise the area as surveyed and shown on Lands and Surveys Diagram 65437 and of its area being increased to 1.929 8 hectares accordingly. (Plan Woodanilling Townsite (Lefroy Road).)

File No. 134/92.—No. 1976 (Pinwernying Lot 19) "Public Utility" to comprise Pinwernying Suburban Lot 19 as surveyed and shown on Original Plan Pinwernying 58/1 and of its area being increased to 2.225 2 hectares accordingly. (Plan Pinwernying Townsite (Short Road).)

File No. 2490/91.—No. 2065 (Swan District) "National Park" to exclude an area of 4.401 0 hectares resumed by notice which appeared in the *Government Gazette* dated 19th January, 1973, page 118 and of its area being reduced to 167.685 3 hectares, accordingly. (Plan Toodyay 40, Sheet 3 B.3.4.)

File No. 6958/96.—No. 3596 (Broome Lots 173 to 180 inc. and 637) "Hospital Site" to include Broome Lot 1214 (as surveyed and shown on Lands and Surveys Diagram 81964) and Lot 125 and of its area being increased to 2.463 6 hectares accordingly. (Plan Broome, Sheet 1 (Robinson Street).)

File No. 1055/04, V.2.—No. 9185 (Nannup lots 77, 105, 106 and 214) "Recreation and Show Ground" to include Nannup lot 249 as surveyed and shown bordered pink on Lands and Surveys Diagram 81940 and of its area being increased to 17.628 4 hectares accordingly. (Plan Nannup Townsite (North Street).)

File No. 13912/05.—No. 10207 (Pingelly lot 498) "Railway Purposes" to comprise Pingelly Lot 832 as surveyed and shown on Original Plan 13597 in lieu of Lot 498 and of its area being reduced to 7.996 2 hectares, accordingly. (Plans Pingelly 5.1; 6.1 (Quadrant Street).)

File No. 12464/11.—No. 13993 (Victoria District) "Excepted from Sale" to comprise Victoria Location 6059 as surveyed and shown on Original Plan 13843 and of its area being reduced to 1.034 8 hectares, accordingly. (Plan 156/80 A.2 (Yuna-Tenindewa Road).)

File No. 1760/12.—No. 14272 (Nyabing Lot 38) "Schoolsite" to excise an area of 9 square metres occasioned by the survey the subject of Lands and Surveys Diagram 82193 and of its area being reduced accordingly. (Plan Nyabing Townsite (Richmond Street).)

File No. 5012/14.—No. 16374 (Kent location 509) "Water" to include that portion of closed road abutting the southwestern boundary of the western severance of the said reserve and of its area being increased to 30.069 1 hectares, accordingly. (Plan 407/80 DE 3.4.)

File No. 4830/19.—No. 17258 (Kojonup Location 4752) "Conservation of Flora and Fauna" to comprise Kojonup Location 9206 as shown on Lands and Surveys Diagram 81904 in lieu of Location 9206 and of its area being increased to 42.675 0 hectares, accordingly. (Plan Woodanilling 1:50 000 (Bosca-bel (Lake Wandering).)

File No. 7208/19.—No. 17490 (Byford lot 35) "Recreation" to comprise Byford lot 104 as surveyed and shown on Original Plan 13201 in lieu of lot 35 and of its area being increased to 53.402 9 hectares, accordingly. (Plans K225-4, F240-4 (Mead Street).)

File No. 3306/16.—No. 22626 (Forrest locations 14 and 70) "Pastoral Research Station and Preservation of Aboriginal Cultural Material" to exclude the area of land distinguished as Forrest location 142 and of its area being reduced to about 56 337.464 8 hectares, accordingly. (Plan Marble Bar 1:250 000.)

File No. 2/47.—No. 22640 (Luman District) "Recreation" to comprise Luman location 6 as shown bordered in red on Lands and Surveys Reserve Plan 85 and of its area being reduced to about 21.046 2 hectares, ex road, accordingly. (Plan Dixon Range 1:250 000.)

File No. 2985/52.—No. 24675 (Corrigin lot 256) "Park" to exclude that portion as surveyed and shown on Lands and Surveys Diagram 82192 as Corrigin lot 470 and of its area being reduced to 6 475 square metres, accordingly. (Plan Corrigin 12.23 (Walton Street).)

File No. 2985/52.—No. 24676 (Corrigin lot 255) "Recreation" to include Corrigin lot 470 and of its area being increased to 5 423 square metres, accordingly. (Plan Corrigin 12.23 (Walton Street).)

File No. 8137/50.—No. 24787 (Fremantle Lots 1759, 1818 and 1856) "Recreation" to comprise Fremantle Lots 1759, 1818 and 1957 in lieu of Fremantle Lots 1759, 1818 and 1856 as shown coloured red on Lands and Surveys Reserve Diagram 133 and of its area being increased to about 11.290 0 hectares. Plans F88-4 and F89-4 (Elder Parade).)

File No. 2901/57.—No. 24790 (Luman District) "Use and Requirements of the Public Works Department" to comprise Luman Location 8 as shown bordered in red on Lands and Surveys Reserve Plan 85 and of its area being reduced to about 3.774 2 hectares, ex road, accordingly. (Plan Dixon Range 1:250 000.)

File No. 1883/61.—No. 26218 (Swan Location 7441) "Park" to exclude the area surveyed and shown on Lands and Surveys Diagram 82114 as Swan Location 9484 and of its area being reduced to 8 723 square metres, accordingly. (Plan P157-4 (McKenzie Way, Embleton).)

File No. 3703/55.—No. 27277 (Victoria District) "Camping and Conservation of Flora" to exclude that portion as comprised in Badgingarra Lot 207 as surveyed and shown on Original Plan 13612 and of its area being reduced to about 130.878 6 hectares, accordingly. (Plan Badgingarra Regional).

File No. 2326/66.—No. 29237 (Nelson Location 12885) "Effluent Disposal" to include Nelson Location 13147 as surveyed and shown bordered pink on Lands and Surveys Diagram 81940 and of its area being increased to 2 786 square metres accordingly. (Plan Nannup Townsite (Warren Road).)

File No. 2732/63.—No. 29647 (Exmouth Lots 20 and 342) "Housing (Commonwealth)" to exclude Exmouth Lot 20 and of its area being reduced to 916 square metres, accordingly. (Plan Exmouth, Sheet 1 (Lockwood Street).)

File No. 3730/67. No. 29942 (Derby Lots 441, 443, 693 to 697 inclusive) "Housing (Public Works Department)" to exclude Derby Lot 693 and of its area being reduced to 8 081 square metres, accordingly. (Plan Derby Townsite (Beaven Street).)

File No. 682/64.—No. 30192 (Avon Location 28391) "National Park (Avon Valley)" to exclude an area of 53.264 0 hectares resumed by notice which appeared in the *Government Gazette* dated 16th June, 1972, page 1932, for the Standard Gauge Railway as shown on Land Titles Office Plans 9863, 9864, and 10156 and of its area being reduced to 4 377.222 0 hectares, accordingly. (Plans Toodyay 40, Sheets 1 and 2).

File No. 2184/67.—No. 30371 (Dwellingup Lot 252) "Public Recreation" to include Dwellingup Lot 261 as surveyed and shown on Lands and Surveys Diagram 81732 and of its area being increased to 5.267 5 hectares, accordingly. (Plan Dwellingup Townsite (McCoy Street).)

File No. 1902/67.—No. 30601 (Wellington Location 5072) "Recreation" to exclude the area distinguished as Wellington Location 5221 and the area coloured brown both as surveyed and shown on Lands and Surveys Diagram 82166 and of its area being reduced to 130.049 6 hectares, accordingly. (Plan B117-4 (Parade Road).)

File No. 3730/67.—No. 31984 (Derby Lots 544 and 545) "Housing (Public Works Department)" to exclude Derby Lot 544 and of its area being reduced to 1 110 square metres, accordingly. (Plan Derby Townsite (Beaven Street).)

File No. 2067/70.—No. 32093 (Canning Location 2473) "Public Recreation" to include Canning Location 2880 (formerly portion of Canning Location 17 being Lot 2 on Plan 8816) and of its area being increased to 8.425 0 hectares accordingly. (Plans F63-4; F64-4 (Parkside Drive).)

File No. 1798/73.—No. 32203 (Bunbury Lots 561, 562, 563 and 590) "Port Purposes" to include the areas distinguished as Bunbury Lots 597 and 598 and of its area being increased to about 25.395 5 hectares, accordingly. (Plan B70-4; B86-4.)

File No. 269/72.—No. 32383 (Lancelin Lots 602 and 603) "Government Requirements (Fisheries and Fauna Department)" to exclude Lancelin Lot 602 and of its area being reduced to 805 square metres, accordingly. (Plan Lancelin (Atkinson Way).)

File No. 3077/72.—No. 33981 (Canning Locations 2783 and 2809) "Drain" to exclude the area distinguished as Canning Location 2842 on Lands and Surveys Diagram 82050 and of its area being reduced to 2.757 1 hectares accordingly. (Plan F48-4 (Malcolm Road).)

AMENDMENT OF CLASS "A" RESERVE No. 1667.

Department of Lands and Surveys,
Perth, 1st April, 1977.

File No. 2940/76.

HIS Excellency the Governor in Executive Council has been pleased to approve, under section 31(4) of the Land Act, 1933-1972, of the amendment of Class "A" Reserve No. 1667 (Melville Suburban Lots 1 to 6 inclusive, 44, 45, 46 and Swan Locations 2652, 2915, 3047 and 3048) "Old Mens Depot Site" to comprise Swan Location 9547 as shown bordered pink on Lands and Surveys Diagram 82112 and of its area being increased to 8.200 5 hectares accordingly. (Plan F10-4 (Birdwood Parade).)

F. W. BYFIELD,
Under Secretary for Lands.

NAMING OF CLASS "A" RESERVE No. 24392.

Department of Lands and Surveys,
Perth, 1st April, 1977.

Corres. No. 2644/53, V. 2.

IT is hereby notified for general information that Class "A" Reserve No. 24392 (Ashburton De Witt and Peawah Districts) set apart for the purpose of "National Park and Conservation of Indigenous Flora and Fauna" is hereby name "Millstream National Park" (Plan Pyramid 1:250 000).

F. W. BYFIELD,
Under Secretary for Lands.

CANCELLATION OF RESERVES.

Department of Lands and Surveys,
Perth, 1st April, 1977.

HIS Excellency the Governor in Executive Council has been pleased to approve, under section 37 of the Land Act, 1933-1972, of the cancellation of the following Reserves:—

File No. 1199/90.—No. 1754 (Jandakot Agricultural Area Lot 210) "Wesleyan Glebe". (Plan F156-4 (Lyon Road).)

File No. 987/91, V.3.—No. 1838 (Melbourne, Swan and Victoria Districts) "Access to Midland Railway Line".

File No. 5171/97.—No. 5074 (Pingelly Lot 366) "Public Utility". (Plan Pingelly 5.1 (Stratford Street).)

File No. 13912/05.—No. 10208 (Pingelly Lot 499) "Railway Purposes". (Plan Pingelly 5.1; 6.1 (Stratford Street).)

File No. 5033/03.—No. 10253 (at Menzies) "State Battery". (Plan 103/80.)

File No. 4904/13.—No. 14916 (Kukerin Lot 66) "Baptist Church Site". (Plan Kukerin Townsite (Manser Street).)

File No. 252/66, V.2.—No. 28166 (Pingelly Lots 1, 2, 3 and 4) "Caravan Park". (Plans Pingelly 5.1; 6.1 (Byron Street).)

File No. 579/61.—No. 28543 (Kununurra Lots 1028, 1045, 1054 and 1065) "Native Housing". (Plan Kununurra 23.16 (Carbeen Place and Woollybutt Place).)

File No. 728/70.—No. 31378 (Williams Locations 7552, 9467, 11001, 13046, 13851, 14123, 14124, 14155, 14156, 15600, 15601, 15631, 15632, 15633 and 15634) "Conservation of Flora and Fauna". (Plan 384B/40 (Wandering Road).)

File No. 876/72.—No. 32900 (Exmouth Lot 617) "Drainage Purposes". (Plan Exmouth, Sheet 1, (Nimitz Street).)

File No. 2971/76.—Nos. 34319, 34320 and 34321 (Swan Locations 9414, 9458 and 9459 respectively) "Use and Requirements of the Shire of Wanneroo". (Plan Perth 2000 BG 34/10.38 (Rodgers and Greenwood Streets).)

F. W. BYFIELD,
Under Secretary for Lands.

CHANGE OF PURPOSE OF RESERVES.

Department of Lands and Surveys,
Perth, 1st April, 1977.

HIS Excellency the Governor in Executive Council has been pleased to approve, under section 37 of the Land Act, 1933-1972, of the change of purpose of the following Reserves:—

Corres. No. 8151/07, V. 2.—No. 11039 (Kwolyin Agricultural Area Lot 79) being changed from "Water" to "Conservation of Flora and Fauna". (Plan Pantapin 1.50 000).

Corres. No. 4830/19.—No. 17258 (Kojonup Location 4752) being changed from "Public Utility" to "Conservation of Flora and Fauna". (Plan Wood-anilling 1:50 000, Boscabel 1:50 000).

Corres. No. 3954/68.—No. 30590 (Wellington Location 5055) being changed from "Motorcycle Scramble Track" to "Public Recreation". (Plan Allanson Townsite).

F. W. BYFIELD,
Under Secretary for Lands.

SUBURBAN LAND.

King Location 212.

Department of Lands and Surveys,
Perth, 1st April, 1977.

Corres. No. 1354/72.

HIS Excellency the Governor has been pleased to approve, under section 10 of the Land Act, 1933-1972, of King Location 212 being set apart as Suburban Land (Plan Kununurra Regional, Sheet 5).

F. W. BYFIELD,
Under Secretary for Lands.

SUBURBAN LAND.

Dampier Location 129.

Department of Lands and Surveys,
Perth, 1st April, 1977.

Corres. No. 1349/70.

HIS Excellency the Governor has been pleased to approve, under section 10 of the Land Act, 1933-1972, of Dampier Location 129 being set apart as Suburban land. (Plan La Grange 1:250 000).

F. W. BYFIELD,
Under Secretary for Lands.

AMENDMENT OF BOUNDARIES.

Roebourne Townsite.

Department of Lands and Surveys,
Perth, 1st April, 1977.

Corres. No. 285/85, V. 3.

IT is hereby notified that His Excellency the Governor in Executive Council has been pleased to approve, under section 10 of the Land Act, 1933-1972, of the amendment of the boundaries of Roebourne Townsite to exclude the area described in the schedule hereunder.

F. W. BYFIELD,
Under Secretary for Lands.

Schedule.

All that portion of land bounded by lines starting at the southernmost northwestern corner of De Witt Location 94, a point on a present southern boundary of Roebourne Townsite, and extending 359 degrees 58 minutes 649.61 metres; thence 36 degrees 42 minutes 307.2 metres; thence 89 degrees 57 minutes 78.07 metres, to the northernmost northwestern corner of Location 94, a point on a present eastern boundary of Roebourne Townsite and thence southerly and westerly along boundaries of that townsite to the starting point. (Public Plans Roebourne 1:25 000 N.E. Roebourne 10.21 and 10.22).

STATE HOUSING ACT, 1946.

Cancellation of Dedication.
Department of Lands and Surveys,
Perth, 1st April, 1977.

Corres. No. 847/44, V.3.

IT is hereby notified that His Excellency the Governor in Executive Council has been pleased to cancel under the provisions of the State Housing Act, 1946, the dedication of the lands described in the following schedule:—

Schedule.

Location or Lot No.; Corres. No.
Avon Location; 27529; 2259/37.
Cockburn Sound Location; 1851; 1563/56.
Swan Location; 5982; 3050/56.
Swan Location; 5995; 3050/56.
Swan Location; 6021; 3050/56.
Swan Location; 6474; 631/58.
Swan Location; 7228; 1205/60.
Swan Location; 7230; 2506/58, V.1.
Swan Location; 7356; 2378/61.
Wellington Location; 4665; 4339/53.
Wellington Location; 4765; 1336/58.
Boyup Brook Lot; 307; 2144/54.
Collie Lot; 1677; 2988/55.
Corrigin Lot; 340; 3938/56.
Fremantle Lot; 1763; 2174/48.
Katanning Lot; 958; 2611/56.

F. W. BYFIELD,
Under Secretary for Lands.

AVAILABLE FOR SALE.

Kukerin Lot 66.

Department of Lands and Surveys,
Perth, 1st April, 1977.

File No. 4904/13.

HIS Excellency the Governor in Executive Council has been pleased to approve under section 45A of the Land Act, 1933-1972, of Kukerin lot 66 being made available for sale in fee simple for "Residential Purposes" at the purchase price of two hundred and fifty dollars (\$250.00) and subject to the following conditions:—

- (a) The purchaser shall erect on the lot purchased a residence to comply with Local Authority by-laws within two years from the due date of the first instalment of the purchase money. If this condition has not been complied with in the time prescribed, the land shall be absolutely forfeited together with all purchase money and fees that may have been paid.

A transfer of the License will not be approved nor a Crown Grant issued for the lot until the purchaser has complied with the building condition.

- (b) Applications accompanied by a deposit of \$25.00 must be lodged at the Department of Lands and Surveys, Perth on or before Wednesday, May 4, 1977.
- (c) Balance of purchase money shall be paid within twelve months from the date of approval of the application by four quarterly instalments on the first days of January, April, July and October.

A person in the employ of the State must apply through the Under Secretary for Lands for the Governor's permission to hold this land. Written approval of the Permanent Head concerned should accompany such application.

All applications lodged on or before the closing date will be treated as having been received on that date, and if there are more applications than one for the lot, the application to be granted will be decided by the Land Board.

(Plan Kukerin Townsite (Manser Street).)

F. W. BYFIELD,
Under Secretary for Lands.

OPEN FOR SALE.

Dampier Location 129.
Department of Lands and Surveys,
Perth, 1st April, 1977.

Corres. No. 1349/70.

HIS Excellency the Governor in Executive Council has been pleased to approve under section 45A of the Land Act, 1933-1972, of Dampier Location 129 being made available for sale in fee simple at the purchase price of two hundred and fifty dollars (\$250.00) and subject to the payment for improvements at valuation, in cash, should the successful applicant be other than the former lessee.

Applications must be lodged at the Department of Lands and Surveys, Perth.

If there are more applications than one for the lot, the application to be granted will be decided by the Land Board.

(Plan La Grange 1:250 000.)

F. W. BYFIELD,
Under Secretary for Lands.

OPEN FOR SALE.

Kalgoorlie Lot 3557.

Department of Lands and Surveys,
Perth, 1st April, 1977.

Corres. No. 2036/57.

HIS Excellency the Governor in Executive Council has been pleased to approve under section 45A of the Land Act, 1933-1972, of Kalgoorlie Lot 3557 being made available for sale in fee simple at the purchase price of Four Hundred Dollars (\$400.00) and subject to the payment for improvements at valuation, in cash, should the successful applicant be other than the former lessee.

Applications must be lodged at the Department of Lands and Surveys, Perth.

If there are more applications than one for the lot, the application to be granted will be decided by the Land Board.

(Plan Kalgoorlie 30.37 (Coombe Street).)

F. W. BYFIELD,
Under Secretary for Lands.

OPEN FOR SALE.

King Location 212.

Department of Lands and Surveys,
Perth, 1st April, 1977.

Corres. No. 1354/72.

HIS Excellency the Governor in Executive Council has been pleased to approve under section 45A of the Land Act, 1933-1972, of King Location 212 being made available for sale in fee simple at the purchase price of five hundred dollars (\$500.00) and subject to the payment for improvements at valuation, in cash, should the successful applicant be other than the former lessee.

Applications must be lodged at the Department of Lands and Surveys, Perth.

If there are more applications than one for the lot, the application to be granted will be decided by the Land Board.

(Plan Kununurra Regional, Sheet 5.)

F. W. BYFIELD,
Under Secretary for Lands.

OPEN FOR SALE.

Kirup Lot 122.

Department of Lands and Surveys,
Perth, 1st April, 1977.

Corres. No. 1446/70.

HIS Excellency the Governor in Executive Council has been pleased to approve under section 45A of the Land Act, 1933-1972, of Kirup Lot 122 being made available for sale in fee simple at the purchase price of two hundred dollars (\$200.00) and subject to the payment for improvements at valuation, in cash, should the successful applicant be other than the former lessee.

Applications must be lodged at the Department of Lands and Surveys, Perth.

If there are more applications than one for the lot, the application to be granted will be decided by the Land Board.

(Plan Kirup Townsite (Castle Street).)

F. W. BYFIELD,
Under Secretary for Lands.

being made available for sale in fee simple at the purchase price of one thousand three hundred and eighty dollars (\$1380) and subject to the payment for improvements at valuation, in cash, should the successful applicant be other than the former lessee.

Applications must be lodged at the Department of Lands and Surveys, Perth.

If there are more applications than one for the lot, the application to be granted will be decided by the Land Board.

(Plan Port Hedland, Sheet 5 (Leehey Street).)

F. W. BYFIELD,
Under Secretary for Lands.

OPEN FOR SALE.

Port Hedland Lot 2495.

Department of Lands and Surveys,
Perth, 1st April, 1977.

Corres. No. 179/73.

HIS Excellency the Governor in Executive Council has been pleased to approve under section 45A of the Land Act, 1933-1972, of Port Hedland Lot 2495

WITHDRAWN FROM SALE.

Salmon Gums Lots 71, 89 and 90.

Department of Lands and Surveys,
Perth, 1st April, 1977.

Corres. No. 5087/52.

IT is hereby notified for general information that Salmon Gums Lots 71, 89 and 90 have been withdrawn from sale under section 45A of the Land Act, 1933-1972.

F. W. BYFIELD,
Under Secretary for Lands.DEPARTMENT OF LANDS AND SURVEYS
LAND OPEN FOR SELECTION

NOTICE is hereby given, and it is hereby declared that the portions of Crown Land described in the Schedule hereto, are, in pursuance of the powers conferred to me under Part V of the Land Act, 1933, and amendments, open for selection under and subject to the provisions of that Part of the said Act.

AND further notice is hereby given that—

- (i) Applications must be lodged at the Department of Lands and Surveys, Perth, not later than the date specified in the said schedule.
- (ii) All applications lodged on or before the said date will be treated as having been received on the closing day, and if there are more applications than one for any portion of land, the application to be granted shall be determined by the Land Board.
- (iii) Any portions of land remaining unselected will continue to be available until applied for or otherwise dealt with.
- (iv) If a Land Board sitting becomes necessary to deal with the allocation of any portion of land, the applicants for same will be duly notified of the date, time and place of meeting of the Board, and there shall be an interval of at least seven days between the closing date and the sitting of the Board.
- (v) A person in the employ of the State must apply through the Under Secretary for Lands for the Governor's permission to hold this land. Written approval of the Permanent Head concerned should accompany such application.

SCHEDULE

Applications to be lodged not later than Wednesday May 4, 1977

Name of District and Location No.	Area in hectares	Price per ha.	Plan	File No.	Distance and Direction from Locality
Nelson 12911	42.107 5	\$ 18.68 (a) (c) (g)	439c/40	2608/63	About 14 kilometres North West of Manjimup town-site.
Nelson 12912	55.426 7	14.54 (a) (c) (g)	439c/40	2608/63	About 14 kilometres North West of Manjimup town-site.
Nelson 12913	80.368 1	14.02 (a) (c) (g)	439c/40	2608/63	About 14 kilometres North West of Manjimup Town-site.
Oldfield 754	809.338 4	5.16 (a) (b) (c)...	421/80F. 3 & 4	3531/62	About 24 kilometres South East of Jerdacuttup town-site.

(a) Subject to Mining Conditions.

(b) Subject to payment for improvements in cash.

(c) Subject to examination of survey.

(d) Subject to survey.

(e) Subject to classification.

(f) Subject to pricing.

(g) Available to adjoining holders and holders of nearby land who are capable, in the opinion of the Minister, of conveniently working their land and this land as one holding.

Dated this 1st day of April, 1977.

K. A. RIDGE,
Acting Minister for Lands.

LOCAL GOVERNMENT ACT, 1960-1976.

Closure of Road.

File No. 4934/20.

WHEREAS the Minister for Lands, being the owner of the land through or along which the road described hereunder extends, has agreed to the request of the City of Fremantle to close the road.

Fremantle.

F.31.(a) South Street: from the northwestern corner of Lot 1 of Fremantle Suburban Lot 1 (Office of Titles Diagram 14124) westward to its terminus.

(b) Louisa Street: from the northwestern corner of portion of Lot 2 of Fremantle Suburban Lot S3 (Office of Titles Plan 245), westward to its terminus at Wellington Terrace.

(c) Rose Street: from the northwestern corner of Lot 78 of Fremantle Suburban Lot S4 (Office of Titles Plan 205), westward to its terminus at Wellington Terrace.

(d) Ada Street: from the northwestern corner of Lot 96 of Fremantle Suburban Lot S4 (Office of Titles Plan 205), westward to its terminus at Wellington Terrace.

(e) King William Street: from the southwestern corner of Lot 97 of Fremantle Suburban Lot S4 (Office of Titles Plan 205), westward to its terminus at Wellington Terrace.

(f) Sydney Street: from the northwestern corner of part of Lot 28 of Fremantle Suburban Lot S5 (Office of Titles Plan 1018), westward to its terminus at Wellington Terrace.

(Public Plan F72-4.)

File No. 953/76.

WHEREAS the Commonwealth of Australia being the owner of the land through or along which the road described hereunder extends, has agreed to the request of the Shire of Broome to close the road.

Broome.

B.954. The whole of the surveyed way along the north western boundary of Broome Lots 533 to 536 inclusive; from the south western alignment of Anne Street to the north eastern alignment of Louis Street. (Public Plan Broome Street 1.)

File No. 2333/74.

WHEREAS the Minister for Lands, being the owner of the land through or along which the road described hereunder extends, have agreed to the request of the Shire of Coolgardie to close the road.

Coolgardie.

C.898. All that portion of surveyed way now comprised in Ngalbain Location 49, surveyed and shown bordered pink on Original Plan 13795. (Public Plan Coolgardie Townsite, Sheet 9.11).

File No. 1717/75.

WHEREAS the Minister for Lands, being the owner of the land through or along which the road described hereunder extends, has agreed to the request of the Shire of Dundas to close the road.

D.594. (a) All that portion of Goodliffe Street along the western boundaries of Norseman Lots 659-666 inclusive; from a southern boundary of Reserve No. 13004 to a line in prolongation westward of the southern boundary of Lot 666.

(b) All that portion of Angove Street along the western boundaries of Norseman Lots 691 to 698 inclusive; from a southern boundary of Reserve No. 13004 to the northern alignment of McIvor Street.

(c) The whole of the surveyed way along the western boundaries of Norseman Lots 667 to 674 inclusive; from a southern boundary of Reserve No. 13004 to the northern alignment of McIvor Street.

(d) All that portion of surveyed way along the western boundaries of Norseman Lots 703 and 704; from a line in prolongation westward of the northern boundary of Lot 703 to a line in prolongation westward of the southern boundary of Lot 704.

(Public Plan Norseman Townsite.)

File No. 17831/10.

WHEREAS Johannes Hendrikus de Vree and Johanna Antonia Maria de Vree, being the owner of the land through or along which the road described hereunder extends, have agreed to the request of the Shire of Lake Grace to close the road.

Lake Grace.

L.89. The whole of the surveyed road shown coloured brown on Lands and Surveys Diagram 45408. (Public Plan Lake Grace 1:50 000 A, B 2).

File No. 2629/76.

WHEREAS the State Energy Commission of Western Australia and James Patrick Smith, being the owner of the land through or along which the road described hereunder extends, have agreed to the request of the Town of Northam to close the road.

Northam.

N.570. The whole of the surveyed road, varying in width, along the southeastern boundary and a northeastern boundary of Lot 14 of Avon Location P1 (Office of Titles Diagram 29286); from the northeastern alignment of Northam-York Road (Road No. 107) to the southwestern alignment of the Standard Gauge Railway (Office of Titles Plan 10786). (Public Plan Northam 40-3).

And whereas the Council has assented to the applications; and whereas the Governor in Executive Council has approved these requests; it is hereby notified that the said roads are hereby closed.

F. W. BYFIELD,
Under Secretary for Lands.

LOCAL GOVERNMENT ACT, 1960-1976.

Department of Lands and Surveys,
Perth, 1st April, 1977.

IT is hereby declared that, pursuant to the resolution of the City of Fremantle, passed at a meeting of the Council held on or about September 16, 1974, the undermentioned lands have been set apart, taken or resumed under section 17 of the Public Works Act, 1902, for the purpose of a new road, that is to say:—

Fremantle.

5602/10 (R. 5307).

Road No. 15700 (Phillimore Street—Widening of part). That portion of Cliff Street from a line in prolongation northeastward of the southeastern boundary of Fremantle Lot 1845 (part of Reserve No. 24410) to a line in prolongation northeastward of the southeastern boundary of Lot 1846 and a line in prolongation southwestward of the southeastern boundary of Lot 1534.

That portion of Cliff Street is hereby superseded.

(Public Plan Perth 2000 06.13.)

IT is hereby declared that, pursuant to the resolution of the City of South Perth, passed at a meeting of the Council held on or about November 26, 1975, the undermentioned lands have been set apart, taken, or resumed under section 17 of the Public Works Act, 1902, for the purpose of a new road, that is to say:—

South Perth.

1200/76 MRD. 290/70-4 (MR1077).

Road No. 7493 (Douglas Avenue—Widening of part). That portion of Swan Location 5597 (Reserve No. 24213) delineated and coloured dark brown on Lands and Surveys Diagram 82118.

Reserve No. 24213 is hereby reduced by 909 square metres accordingly.

(Public Plan P 253-4.)

IT is hereby declared that, pursuant to the resolution of the Town of Albany, passed at a meeting of the Council held on or about April 14, 1975, the undermentioned lands have been set apart, taken, or resumed under section 17 of the Public Works Act, 1902, for the purpose of a new road, that is to say:—

Albany.

495/73 (R.5308).

Road No. 15759. (i) A strip of land, varying in width, commencing at the northern side of Princess Royal Drive at the westernmost corner of Albany Lot B41 (Portion of Class "A" Reserve No. 4156) and extending, as surveyed, northeastward along the northwestern boundary of the said lot to terminate at its western boundary.

(ii) (Widening of part). That portion of Albany Lot 570 (Reserve No. 5508) as delineated and coloured dark brown on Lands and Surveys Diagram 81817.

Reserve No. 5508 is hereby reduced by 174 square metres accordingly.

(Public Plan A29-4.)

IT is hereby declared that, pursuant to the resolution of the Town of Albany, passed at a meeting of the Council held on or about February 9, 1976, the undermentioned lands have been set apart, taken, or resumed under section 17 of the Public Works Act, 1902, for the purpose of a new road, that is to say:—

Albany.

1318/76 MRD. 42/1-A (MR1075).

Road No. 6963 (Albany Highway—Widening of part). That portion of Plantagenet Location 231 as delineated and coloured dark brown on Lands and Surveys Diagram 82113.

14 square metres being resumed from Plantagenet Location 231.

(Notice of intention to resume gazetted January 28, 1977.)

(Public Plan Redmond 252-4.)

IT is hereby declared that, pursuant to the resolution of the Town of Gosnells, passed at a meeting of the Council held on or about November 16, 1976, the undermentioned lands have been set apart, taken, or resumed under section 17 of the Public Works Act, 1902, for the purpose of a new road, that is to say:—

Gosnells.

3634/76 (R.5315).

Road No. 12460 (Eileen Street—Widening of part). That portion of Canning Location 16a as delineated and coloured dark brown on Lands and Surveys Diagram 82142.

61 square metres being resumed from Canning Location 16a.

(Public Plan K81-4.)

IT is hereby declared that, pursuant to the resolution of the Shire of Albany, passed at a meeting of the Council held on or about May 14, 1975, the undermentioned lands have been set apart, taken, or resumed under section 17 of the Public Works Act, 1902, for the purpose of a new road, that is to say:—

Albany.

508/76 (R.5330).

Road No. 12666 (Benson Road—Widening of part). That portion of Plantagenet Location 6266 as delineated and coloured dark brown on Lands and Surveys Diagram 82165.

267 square metres being resumed from Plantagenet Location 6266.

(Public Plan 451 C/40 E3.)

IT is hereby declared that, pursuant to the resolution of the Shire of Armadale-Kelmscott, passed at a meeting of the Council held on or about September 6, 1976, the undermentioned lands have been set apart, taken, or resumed under section 17 of the Public Works Act, 1902, for the purpose of a new road, that is to say:—

Armadale-Kelmscott.

3566/76 M.R.D. 41/248-25 (MR1081).

Road No. 1005 (Admiral Road—Widening of part) That portion of Bedfordale Lot 22 as delineated and coloured dark brown on Lands and Surveys Diagram 82159.

216 square metres being resumed from Bedfordale Lot 22.

(Notice of intention to Resume gazetted August 20, 1976.)

(Public Plan K 178-4.)

IT is hereby declared that, pursuant to the resolution of the Shire of Augusta-Margaret River, passed at a meeting of the Council held on or about August 23, 1974, the undermentioned lands have been set apart, taken, or resumed under section 17 of the Public Works Act, 1902, for the purpose of a new road, that is to say:—

Augusta-Margaret River.

1868/73 (R.5318).

Road No. 15766 (Albany Terrace). (i) A strip of land, varying in width, commencing at a line in prolongation eastward of the southern side of Blain Street and extending, as surveyed, southward along the eastern boundaries of Augusta Lots 12, 13, 14 to and along the eastern boundaries of Lot 123 of Augusta Lot 409 (Land Titles Office Diagram 27330) and Lot 122 of Augusta Lots 17 and 18 (Land Titles Office Diagram 27329) to and along the eastern boundaries of Lot 139 of Augusta Lots 18 and 19 (Land Titles Office Diagram 30538) and Augusta Lots 20, 21, 22, 420, 24, 25, 26, 27, 28, 29 and 30 to terminate at a line in prolongation eastward of the southern boundary of the last mentioned lot.

(ii) Widening of parts. Those portions of Augusta Lots 12, 13 and 14 as delineated and coloured dark brown on Lands and Surveys Diagram 82010 and those portions of Augusta Lots 20, 21, 22, 420, 24, 25, 26, 27, 28, 29 and 30 as delineated and coloured dark and mid-brown on Lands and Surveys Diagram 82011.

221 square metres being resumed from Augusta Lot 12.

304 square metres being resumed from Augusta Lot 13.

322 square metres being resumed from Augusta Lot 14.

410 square metres being resumed from Augusta Lot 20.

308 square metres being resumed from Augusta Lot 21.

351 square metres being resumed from Augusta Lot 22.

400 square metres being resumed from Augusta Lot 24.

293 square metres being resumed from Augusta Lot 25.

243 square metres being resumed from Augusta Lot 26.

243 square metres being resumed from Augusta Lot 27.

243 square metres being resumed from Augusta Lot 28.

249 square metres being resumed from Augusta Lot 29.

478 square metres being resumed from Augusta Lot 30.

(Notice of intention to Resume gazetted January 14, 1977.)

(Public Plans: Augusta 2000 15.39 and 15.40.)

IT is hereby declared that, pursuant to the resolution of the Shire of Bayswater, passed at a meeting of the Council held on or about September 22, 1971, the undermentioned lands have been set apart, taken, or resumed under section 17 of the Public Works Act, 1902, for the purpose of a new road, that is to say:—

Bayswater.

4570/74 M.R.D. 250/70 (MR1055).

Road No. 270 (Guildford Road. Widening of parts). Those portions of Lots 13 (Land Titles Office Plan 3541) 5, 4, 3, 2 and 1 (Land Titles Office Diagram 2875) of Swan Location W, and Lots 350, 351, 352, 353, 354, 355 and 356 of Swan Location V (Land Titles Office Plan 2683) as delineated and coloured dark brown on Original Plan 13701.

Road No. 999 (Garratt Road. Widening of part). Those portions of Lots 1 and 2 (Land Titles Office Diagram 20190), 22 (Land Titles Office Diagram 2212), 357, R.O.W. and 358 (Land Titles Office Plan 2683) of Swan Location W as delineated and coloured dark brown on Original Plan 13701.

1 290 square metres being resumed from Swan Location V.

723 square metres being resumed from Swan Location W.

(Notice of intention to Resume gazetted September 24, 1976.)

(Public Plan P.189-4 and P.190-4.)

IT is hereby declared that, pursuant to the resolution of the Shire of Beverley, passed at a meeting of the Council held on or about November 5, 1976, the undermentioned lands have been set apart, taken, or resumed under section 17 of the Public Works Act, 1902, for the purpose of a new road, that is to say:—

Beverley.

3027/51 (R.5306).

Road No. 11440 (Extension). A strip of land, 6.7 metres wide, commencing at the north eastern terminus of the present road at the south western corner of Lot 3 of Beverley Suburban Lot 26 and extending as delineated and coloured dark brown on Original Plan 6114 north eastward inside and along the south eastern boundary of the said Lot 3 and Lots 2 and 1 of Suburban Lot 26 to terminate at the south eastern corner of Lot 1 at the south western side of Forrest Street.

456 square metres being resumed from Beverley Suburban Lot 26.

(Public Plan Beverley Townsite.)

IT is hereby declared that, pursuant to the resolution of the Shire of Boddington, passed at a meeting of the Council held on or about November 19, 1975, the undermentioned lands have been set

apart, taken, or resumed under section 17 of the Public Works Act, 1902, for the purpose of a new road, that is to say:—

Boddington.

66/76 (R.5321).

Road No. 6963 (Albany Highway—Widening of part). Those portions of Williams Location 42 as delineated and coloured dark brown on Original Plans 8342 and 13834. 1.0074 hectares being resumed from Williams Location 42. (Public Plan 379D/40 C4.)

Reference to Williams Location 42 published at page 4776 of the *Government Gazette* dated November 26, 1976 is hereby superseded.

IT is hereby declared that, pursuant to the resolution of the Shire of Boulder, passed at a meeting of the Council held on or about February 7, 1977, the undermentioned lands have been set apart, taken, or resumed under Section 17 of the Public Works Act, 1902, for the purpose of a new road, that is to say:—

Boulder.

480/13 (R.5322).

Road No. 1703 (Kanowna Road—Addition). That portion of vacant crown land as delineated and coloured mid brown on Lands and Surveys Diagram 81938. (Public Plan Kalgoorlie-Boulder and Environs 38/30.01.)

IT is hereby declared that, pursuant to the resolution of the Shire of Boyup Brook passed at a meeting of the Council held on or about September 7, 1976, the undermentioned lands have been set apart, taken, or resumed under section 17 of the Public Works Act, 1902, for the purpose of a new road, that is to say:—

Boyup Brook.

2945/76 (R.5329).

Road No. 15769 (Dezotti Road). (i) A strip of land, 20.12 metres wide, commencing at the south western corner of Nelson Location 11028 and extending, as surveyed, generally eastward along the southern boundaries of the said Location and Location 11027 to terminate at the south eastern corner of the last mentioned Location at the western side of Longs Road.

(ii) Widening of part. That portion of Nelson Location 11024 as delineated and coloured dark brown on Lands and Surveys Diagram 82194.

3124 square metres being resumed from Nelson Location 11024.

(Public Plan 414 C/40 F4.)

IT is hereby declared that, pursuant to the resolution of the Shire of Bridgetown-Greenbushes, passed at a meeting of the Council held on or about December 9, 1975, the undermentioned lands have been set apart, taken, or resumed under section 17 of the Public Works Act, 1902, for the purpose of a new road, that is to say:—

Bridgetown-Greenbushes.

571/76 (R.5285).

Road No. 15747 (McKelvie Road). (i) A strip of land, 20.12 metres wide, widening at its commencement, commencing at the northern side of Road No. 14736 (Greenbushes-Boyup Brook Road) at the southernmost corner of Nelson Location 10968 and extending, as surveyed, northeastward along the eastern boundaries of the said Location and Locations 6152, 6153 and 10977 to terminate at the southwestern side of Blackbutt Road at the north-eastern corner of the last mentioned location.

(ii) Widening of parts. Those portions of Nelson Locations 10974, 10977, 6153, 10971 and 10968 as delineated and coloured dark brown on Original Plan 13854.

1 886 square metres being resumed from Nelson Location 10974.

2 993 square metres being resumed from Nelson Location 10977.

1 254 square metres being resumed from Nelson Location 6153.

1 024 square metres being resumed from Nelson Location 10971.

1 853 square metres being resumed from Nelson Location 10968.

(Public Plan 414C/40 F4.)

IT is hereby declared that, pursuant to the resolution of the Shire of Dalwallinu, passed at a meeting of the Council held on or about May 17, 1973, the undermentioned lands have been set apart, taken, or resumed under section 17 of the Public Works Act, 1902, for the purpose of a new road, that is to say:—

Dalwallinu.

1405/73 (R.5326).

Road No. 3100 (Widening of part). That portion of Lot 1 of Nugadong Agricultural Area Lot 10 (Land Titles Office Diagram 30417) as delineated and coloured dark brown on Lands and Surveys Diagram 81535.

184 square metres being resumed from Nugadong Agricultural Area Lot 10.

(Public Plan 89/80 B3.)

All reference to Lot 1 of Nugadong Agricultural Area Lot 10 in the notice published at page 3960 of the *Government Gazette* dated October 24, 1975 is hereby superseded.

IT is hereby declared that, pursuant to the resolution of the Shire of Dardanup, passed at a meeting of the Council held on or about August 7, 1972, the undermentioned lands have been set apart, taken, or resumed under section 17 of the Public Works Act, 1902, for the purpose of a new road, that is to say:—

Dardanup.

2003/72 (R.5309.)

Road No. 15760. A strip of land, 20 metres wide, commencing at the southeastern side of Road No. 165 (Crooked Brook Road) within State Forest No. 27 and extending as delineated and coloured dark brown on Lands and Surveys Diagram 82098 generally southerly through the said State Forest and along the western boundary of Wellington Location 701 thence eastward as delineated and coloured dark brown on Lands and Surveys Diagram 80363 along part of the southern boundary of the said Location thence southeastward through Location 1521 to terminate at the western boundary of Location 544.

State Forest No. 27 is hereby reduced by 2.145 5 hectares accordingly.

(Public Plan 411D/40 BC-4.)

IT is hereby declared that, pursuant to the resolution of the Shire of Dardanup, passed at a meeting of the Council held on or about 19th October, 1973, the undermentioned lands have been set apart, taken, or resumed under section 17 of the Public Works Act, 1902, for the purpose of a new road, that is to say:—

Dardanup.

3154/96, V.3. M.R.D. 853/73 (MR.1079).

Road No. 8635 (South Western Highway. Widening of Part). That portion of Wellington Location 3 as delineated and coloured dark brown on Lands and Surveys Diagram 82133.

1 200 square metres being resumed from Wellington Location 3.

(Notice of intention to Resume gazetted April 30, 1976.)

(Public Plan 411A/40 B2.)

IT is hereby declared that, pursuant to the resolution of the Shires of Dumbleyung and Kent, passed at a meeting of the Council held on or about 10th January, 1977, and 18th February, 1976, the undermentioned lands have been set apart, taken, or resumed under section 17 of the Public Works Act, 1902, for the purpose of a new road, that is to say:—

Dumbleyung and Kent.

879/76 (R.5311).

Road No. 15761 (Kuringup Road North). (i) A strip of land, varying in width, commencing at the southern side of Road No. 11719 at the north eastern corner of Williams Location 8803 and extending, as surveyed, southward along the eastern boundary of the said Location, to and along the eastern boundary of Location 11305 thence westward along part of the southern boundary of that Location thence southward through Location 14902 to terminate at the south eastern corner of the western severance of the last mentioned Location.

(ii) Widening of part. Those portions of Williams Locations 11305 and 14902 as delineated and coloured dark brown on Lands and Surveys Diagram 81951.

6 540 square metres being resumed from Williams Location 11305.

6 560 square metres being resumed from Williams Location 14902.

(Public Plan Lake Dorothy 1:50 000.)

IT is hereby declared that, pursuant to the resolution of the Shire of East Pilbara, passed at a meeting of the Council held on or about March 19, 1975, the undermentioned lands have been set apart, taken, or resumed under section 17 of the Public Works Act, 1902, for the purpose of a new road, that is to say:—

East Pilbara.

332/93 MRD. 87/75 (MR1059).

Road No. 3857 (Regazetta). A strip of land 20.12 metres wide leaving Nullagine Townsite and extending southerly along the Great Northern Highway via Wild Dog Camp and Bonnie Downs Homestead and as surveyed and shown coloured dark brown on Original Plan 13166 to the northern side of Road No. 9170 near the eastern boundary of Windell Location 2 at Roy Hill Homestead.

Road No. 389 (Regazetta). A strip of land 20.12 metres wide commencing near Hillside Homestead and extending generally south eastward through Pastoral Leases 3114/912, 3114/583 and 3114/614 via Bamboo Springs and Bonney Downs Homesteads to the western side of Road No. 3857 near the last mentioned Homestead.

Reserve No. 12375 is hereby reduced by 766 square metres accordingly.

(Public Plans Nullagine, Marble Bar and Roy Hill 1:250 000.)

IT is hereby declared that, pursuant to the resolution of the Shire of Goomalling, passed at a meeting of the Council held on or about October 21, 1976, the undermentioned lands have been set apart, taken, or resumed under section 17 of the Public Works Act, 1902, for the purpose of a new road, that is to say:—

Goomalling.

3408/76 (R.5328).

Road No. 6214 (Widening of part). That portion of Avon Location 4732 as delineated and coloured dark brown on Lands and Surveys Diagram 82189 9 120 square metres being resumed from Avon Location 4732. (Public Plan Goomalling 2000/30.18.)

IT is hereby declared that, pursuant to the resolution of the Shire of Goomalling, passed at a meeting of the Council held on or about April 2, 1976, the undermentioned lands have been set apart, taken, or resumed under section 17 of the Public Works Act, 1902, for the purpose of a new road, that is to say:—

Goomalling.

1569/76 MRD. 42/89-A (MR1080).

Road No. 26 (Widening of part). That portion of Avon Location 2730 as delineated and coloured dark brown on Lands and Surveys Diagram 82163.

3 248 square metres being resumed from Avon Location 2730.

(Notice of intention to Resume gazetted March 5, 1976.)

(Public Plan 32 C/40 E4.)

IT is hereby declared that, pursuant to the resolution of the Shire of Irwin, passed at a meeting of the Council held on or about September 30, 1976, the undermentioned lands have been set apart, taken, or resumed under section 17 of the Public Works Act, 1902, for the purpose of a new road, that is to say:—

Irwin.

1931/54 (R.5319).

Road No. 11430 (Burma Road—Widening of parts). Those portions of Victoria Locations 9572, 10569 and vacant Crown land as delineated and coloured dark brown and mid brown on Original Plan 13916.

261 square metres being resumed from Victoria Location 9572.

5 131 square metres being resumed from Victoria Location 10569.

(Public Plan 127/80 A.4.)

IT is hereby declared that, pursuant to the resolution of the Shire of Irwin, passed at a meeting of the Council held on or about February 20, 1976, the undermentioned lands have been set apart, taken, or resumed under section 17 of the Public Works Act, 1902, for the purpose of a new road, that is to say:—

Irwin.

889/76 (R.5313).

Road No. 15764. (i) A strip of land, varying in width, commencing at the southwestern corner of Victoria Location 3592 and extending, as surveyed, eastward along the southern boundary of the said Location and Location 10035 to terminate at the southeastern corner of the lastmentioned Location.

(ii) Widening of part. That portion of Victoria Location 2770 as delineated and coloured dark brown on Lands and Surveys Diagram 82130.

1.141 4 hectares being resumed from Victoria Location 2770.

(Public Plans 123/80 A1 and 124B/40 F1.)

IT is hereby declared that, pursuant to the resolution of the Shire of Irwin, passed at a meeting of the Council held on or about March 18, 1975, the undermentioned lands have been set apart, taken or resumed under section 17 of the Public Works Act, 1902, for the purpose of a new road, that is to say:—

Irwin.

1673/75 MRD. 56/75 (MR1076).

Road No. 1101 (Brand Highway). (i) Widening of part. That portion of Victoria Location 1340 as delineated and coloured dark brown on Original Plan 13789.

(ii) Deviation of part. Those portions of Victoria Locations 1520 and 1871 (Reserve No. 896) as delineated and coloured dark brown on Original Plan 13789.

Reserve No. 896 is hereby reduced by 1.375 5 hectares accordingly.

8 139 square metres being resumed from Victoria Location 1340.

1.322 4 hectares being resumed from Victoria Location 1520.

1.375 5 hectares being resumed from Victoria Location 1871.

(Notices of intention to Resume gazetted February 18, 1977 and July 2, 1976.)

(Public Plan 124 B/40.)

IT is hereby declared that, pursuant to the resolution of the Shire of Kellerberrin, passed at a meeting of the Council held on or about February 7, 1977, the undermentioned lands have been set apart, taken, or resumed under section 17 of the Public Works Act, 1902, for the purpose of a new road, that is to say:—

Kellerberrin.

816/77 (R 5331).

Road No. 2200 (Moore Street—Widening of part). That portion of Kellerberrin Lot 321 (Reserve No. 17478) as delineated and coloured dark brown on Lands and Surveys Diagram 82051.

Reserve No. 17478 is hereby reduced by 22 square metres accordingly.

(Public Plan Kellerberrin 2000/03.21.)

IT is hereby declared that, pursuant to the resolution of the Shire of Kent, passed at a meeting of the Council held on or about December 7, 1976, the undermentioned lands have been set apart, taken, or resumed under section 17 of the Public Works Act, 1902, for the purpose of a new road, that is to say:—

Kent.

4079/76 (R.5305).

Road No. 15758 (Davies Road). A strip of land, 20.12 metres wide, commencing at the eastern side of Road No. 9378 at a western boundary of Williams Location 15219 and extending as delineated and coloured mid and dark brown on Original Plan 6275 southeastward through the said Location thence southward along the western boundary of Location 8906 and through Location 6195 and along part of its western boundary to terminate at the northern boundary of Location 6205.

3 642 square metres being resumed from Williams Location 6195.

(Public Plan Lake Dorothy 1:50 000.)

IT is hereby declared that, pursuant to the resolution of the Shire of Meekatharra, passed at a meeting of the Council held on or about 18th March, 1972, the undermentioned lands have been set apart, taken, or resumed under section 17 of the Public Works Act, 1902, for the purpose of a new road, that is to say:—

Meekatharra.

132/67 (R.5310).

Road No. 5463 (Great Northern Highway—Deviation of part). (Regazetted). A strip of land, 100.58 metres wide, leaving the eastern side of the present road within Pastoral Lease No. 3114/458 and extending as shown coloured red on Lands and Surveys Miscellaneous Plan No. 470, generally northward, through the said Pastoral Lease and Pastoral Leases 3114/1107, 3114/1026, Reserve No. 9700 again Pastoral Lease 3114/1026, again Reserve No. 9700, again Pastoral Lease 3114/1026, Reserve No. 20092, again Pastoral Lease 3114/1026 and 3114/926 to rejoin the southeastern side of the present road within the last mentioned Pastoral Lease.

Reserve Nos. 9700 and 20092 are hereby reduced by 71 hectares and 17 hectares respectively.

(Public Plan Peak Hill 1:50 000.)

(The notice published at page 2717 of the *Government Gazette* dated July 25, 1975, is hereby superseded.)

IT is hereby declared that, pursuant to the resolution of the Shire of Merredin, passed at a meeting of the Council held on or about 29th April, 1970, the undermentioned lands have been set apart, taken, or resumed under section 17 of the Public Works Act, 1902, for the purpose of a new road, that is to say:—

Merredin.

1357/70 (R.4743).

Road No. 15470 (Fifth Street). A strip of land varying in width, commencing on the northern boundary of Barr Street on the southern boundary of Merredin Lot 332 and extending as delineated and coloured light and dark brown on Original Plan 11923 northward through the said lot and lots 331, 330 and 329 to and through lots 480 and 477 to terminate in the lastmentioned lot.

Road No. 15471 (Barr Street). A strip of land varying in width, commencing on the western side of Fifth street within Merredin Lot 710 and extending as delineated and coloured mid brown on Original Plan 11923 westward through the said lot to terminate on a boundary of a surveyed road in that lot.

1 399 square metres being resumed from Merredin Lot 332.

1 371 square metres being resumed from Merredin Lot 331.

1 381 square metres being resumed from Merredin Lot 330.

1 421 square metres being resumed from Merredin Lot 329.

2 203 square metres being resumed from Merredin Lot 477.

1 983 square metres being resumed from Merredin Lot 480.

(Notice of intention to resume gazetted January 14, 1977.)

(Public Plan Merredin Townsite.)

IT is hereby declared that, pursuant to the resolution of the Shire of Mullewa, passed at a meeting of the Council held on or about February 12, 1976, the undermentioned lands have been set apart, taken, or resumed under section 17 of the Public Works Act, 1902, for the purpose of a new road, that is to say:—

Mullewa.

917/76 (R.5320).

Road No. 7055 (Pindar Road—Widening of part). Those portions of Victoria Locations 5742, 6199 and 9641 as delineated and coloured dark and mid brown on Original Plan 13888.

Road No. 9715 (Mindage Spring Road—Widening of part). Those portions of Victoria Location 6012 as delineated and coloured dark brown on Original Plan 13888.

8 163 square metres being resumed from Victoria Location 5742.

4.981 0 hectares being resumed from Victoria Location 6199.

2 136 square metres being resumed from Victoria Location 6012.

(Public Plans 155/80 F3-4 and 156/80 F1-2.)

IT is hereby declared that, pursuant to the resolution of the Shire of Nannup, passed at a meeting of the Council held on or about August 31, 1976, the undermentioned lands have been set apart, taken, or resumed under section 17 of the Public Works Act, 1902, for the purpose of a new road, that is to say:—

Nannup.

2910/76 (R.5324).

Road No. 15001 (Gold Gully Road). (i) Extension. A strip of land 20.12 metres wide, leaving the eastern terminus of the present road at the southeastern corner of Nelson Location 6947 and

extending, as surveyed, generally eastward through Location 4392 and along the Southern boundaries of Locations 11176, 11177, 11178 and 11180 to terminate at a line in prolongation southwesterly of the northwestern side of Road No. 12527 at the southeastern corner of the lastmentioned Location.

(ii) Widening of part. That portion of Nelson Location 11181 as delineated and coloured dark brown on Lands and Surveys Diagram 82147.

584 square metres being resumed from Nelson Location 11181.

(Public Plan 439A/40 B2.)

IT is hereby declared that, pursuant to the resolution of the Shire of Nungarin, passed at a meeting of the Council held on or about April 7, 1976, the undermentioned lands have been set apart, taken, or resumed under section 17 of the Public Works Act, 1902, for the purpose of a new road, that is to say:—

Nungarin.

1317/76 (R.5312).

Road No. 15763 (Elabbin East Road). (i) A strip of land 20.12 metres wide, commencing at the southwestern side of Road No. 12899 at the easternmost corner of Avon Location 20052 and extending, as surveyed, southwestward along the southeastern boundaries of the said Location and Locations 20259, 26623, 25480 and part of the southeastern boundary of Location 20254 (Part of Reserve No. 16932) to terminate at the northern side of Road No. 8533.

(ii) Widenings of parts. Those portions of Avon Locations 20052 and 20264 as delineated and coloured dark brown on Lands and Surveys Diagram 82125.

3 894 square metres being resumed from Avon Location 20052.

6 112 square metres being resumed from Avon Location 20264.

(Public Plan Nungarin 1:50 000.)

IT is hereby declared that, pursuant to the resolution of the Shire of Pingelly, passed at a meeting of the Council held on or about February 5, 1976, the undermentioned lands have been set apart, taken, or resumed under section 17 of the Public Works Act, 1902, for the purpose of a new road, that is to say:—

Pingelly.

1014/76 (R.5239).

Road No. 749 (Walwalling Road. Widening of part). That portion of Avon Location 13093 as delineated and coloured dark brown on Lands and Surveys Diagram 82005.

Road No. 1305 (Wandering Road North. Widening of part). That portion of Avon Location 27306 as delineated and coloured dark brown on Original Plan 13852.

Road No. 15756 (Ryan Road). (i) A strip of land, 20.12 metres wide, commencing at the southeastern side of Road No. 3432 at the northwestern corner of Avon Location 13093 and extending, as surveyed, southeastward along the western boundaries of the said Location to terminate at the northwestern side of Road No. 1305 at the southwestern corner of that Location.

(ii) Widenings of part. Those portions of Avon Locations 5361 and 13092 as delineated and coloured dark brown on Original Plan 13852.

763 square metres being resumed from Avon Location 5361.

6 646 square metres being resumed from Avon Location 13093.

359 square metres being resumed from Avon Location 27306.

(Public Plans 378A/40 A1 and 379 B/40 F1-2.)

IT is hereby declared that, pursuant to the resolution of the Shire of Ravensthorpe, passed at a meeting of the Council held on or about June 15, 1968, the undermentioned lands have been set apart, taken, or resumed under section 17 of the Public Works Act, 1902, for the purpose of a new road, that is to say:—

Ravensthorpe.

4166/67 (R.5327).

Road No. 15768. A strip of land, 20.12 metres wide, commencing at the northwestern side of Road No. 1290 at the southeastern boundary of Oldfield Location 638 and extending, as surveyed and as delineated and coloured dark brown on Lands and Surveys Diagram 73324 westward through the said Location and along a southern boundary of Location 1208 to terminate at the southwestern corner of the last mentioned Location at the eastern boundary of Location 968. (Public Plan 433/80 F1.)

IT is hereby declared that, pursuant to the resolution of the Shire of Westonia passed at a meeting of the Council held on or about 18th August, 1976, the undermentioned lands have been set apart, taken, or resumed under section 17 of the Public Works Act, 1902, for the purpose of a new road, that is to say:—

Westonia.

574/70 (R.5323).

Road No. 15767 (Walgoolan South Road). (i) A strip of land, 20.12 metres wide, commencing at the northwestern corner of Jilbadji Location 27 and extending, as surveyed, southward along the western boundary of the said Location to terminate at its southwestern corner.

(ii) Widening of part. That portion of Jilbadji Location 27 as delineated and coloured dark brown on Lands and Surveys Diagram 82137.

4.7397 hectares being resumed from Jilbadji Location 27.

(Public Plan 24/80 D.2.)

IT is hereby declared that, pursuant to the resolution of the Shire of Williams, passed at a meeting of the Council held on or about June 20, 1976, the undermentioned lands have been set apart, taken, or resumed under section 17 of the Public Works Act, 1902, for the purpose of a new road, that is to say:—

Williams.

2073/76 (R.5303).

Road No. 8054 (Zilkos Road—Deviation of part). A strip of land, varying in width, leaving the eastern side of the present road at the western boundary of Williams Location 208 and extending as delineated and coloured dark brown on Lands and Surveys Diagram 82120 south eastward through the said Location to rejoin the northern side of the present road at the southern boundary of that Location.

4 142 square metres being resumed from Williams Location 208.

(Public Plan 384 C/40 D3.)

IT is hereby declared that, pursuant to the resolution of the Shire of Wyndham-East Kimberley, passed at a meeting of the Council held on or about August 28, 1973, the undermentioned lands have been set apart, taken, or resumed under section 17 of the Public Works Act, 1902, for the purpose of a new road, that is to say:—

Wyndham-East Kimberley.

2239/73 MRD. 986/72 (MR1078).

Road No. 15762 (Parker Road). A strip of land, 20 metres wide, widening at its terminus commencing at the south western corner King Location 396 and extending as delineated and coloured mid

brown on Lands and Surveys Diagram 82094 north eastward along the north western boundary of the said Location and Locations 397 and 418 and through vacant Crown land to terminate at the south western corner of Location 378. (Public Plan Lissadell 1:250 000.)

And whereas His Excellency the Governor has declared that the said lands have been set apart, taken, or resumed for the purpose of the said roads, and that plans of the said lands might be inspected at the Department of Lands and Surveys, Perth, it is hereby notified that the lands described above are roads within the meaning of the Local Government Act, 1960-1976, subject to the provisions of the said Act.

Dated this 23rd day of March, 1977.

By Order of His Excellency,

JUNE CRAIG,
Minister for Lands.

ERRATUM.

TOWN PLANNING AND DEVELOPMENT ACT, 1928 (AS AMENDED).

Advertisement of Approved Town Planning Scheme
Town of Gosnells Town Planning Scheme No. 4—
Kennel Area.

T.P.B. 853/2/25/5.

IT is hereby notified for public information that the notice relating to the above Town Planning Scheme published in the *Government Gazette* of the 29th October, 1976 (No. 65), contained an error which is hereby corrected as follows:—

For the figure and words:

“6 square metres” appearing in clause 33 (10) (a) (1) of the Scheme Text as published, substitute “.6 square metres”.

ARTHUR A. MILLS,
Mayor.

G. WHITELEY,
Town Clerk.

TOWN PLANNING AND DEVELOPMENT ACT, 1928 (AS AMENDED).

Advertisement of Approved Town Planning Scheme
Amendment.

Town of Gosnells Town Planning Scheme No. 1—
Amendment No. 91.

T.P.B. 853/2/25/1, Pt. 91.

IT is hereby notified for public information, in accordance with section 7 of the Town Planning and Development Act, 1928 (as amended), that the Minister for Urban Development and Town Planning approved the Town of Gosnells Town Planning Scheme Amendment on the 21st February, 1977, for the purpose of rezoning Lot 1 and portions of Lots 2, 3, 4 and 52 Spencer Road, Langford as Residential “A”, Parks and Recreation and Parks and Recreation (Regional) as depicted on the amending plans adopted by Council on the 10th day of August, 1976 and approved by the Minister for Urban Development and Town Planning.

A. A. MILLS,
Mayor.

G. N. WHITELEY,
Town Clerk.

**TOWN PLANNING AND DEVELOPMENT ACT,
1928 (AS AMENDED).**

Notice that a Town Planning Scheme Amendment has been Prepared and is Available for Inspection. Town of Gosnells Town Planning Scheme No. 1—Amendment Nos. 94 and 98.

T.P.B. 853/2/25/1, Pts. 94 and 98.

NOTICE is hereby given that the Gosnells Town Council in pursuance of its powers under the Town Planning and Development Act, 1928 (as amended) has prepared Town Planning Scheme amendments for the purpose of:

Amendment No. 94—Rezoning the super block bounded by Gay Street, Southern River Road, Holmes Street and Balfour Street, from Rural to Parks and Recreation, for development as a District Sports Complex.

Amendment No. 98—Rezoning Lot 109 corner of Kenwick and Belmont Roads, Kenwick, from Special Site—Service Station, to Shops and Local Business.

All plans and documents setting out and explaining the amendments have been deposited at Council Offices, Albany Highway/Mills Road, Gosnells and will be open for inspection without charge during the hours of 9.00 a.m. to 4.30 p.m. on all days of the week except Saturdays, Sundays and Public Holidays until and including the 1st July, 1977, for Amendment No. 94 and the 29th April, 1977, for Amendment No. 98.

The plans and documents have also been deposited at the office of the Town Planning Department, Perth and will similarly be open for inspection for the same period between the hours of 10 a.m. and 4 p.m.

Any person who desires to make a submission on the amendments should make the submission in writing in the form prescribed by the regulations and lodge it with the Town Clerk, Town of Gosnells, P.O. Box 23, Gosnells, W.A. 6110, on or before the 1st July, 1977, for Amendment No. 94 and the 29th April, 1977, for Amendment No. 98.

G. WHITELEY,
Town Clerk

**TOWN PLANNING AND DEVELOPMENT ACT,
1928 (AS AMENDED).**

Notice that a Town Planning Scheme Amendment has been Prepared and is Available for Inspection.

Shire of Armadale-Kelmscott Town Planning Scheme No. 1—Amendment No. 82.

T.P.B. 853/2/22/1, Pt. 82.

NOTICE is hereby given that the Armadale-Kelmscott Shire Council in pursuance of its powers under the Town Planning and Development Act, 1928 (as amended) has prepared a Town Planning Scheme amendment for the purpose of rezoning a portion of Reserve 24748, Third Avenue, Kelmscott from Public Open Space to Private Clubs, Institutions and Recreation as depicted on the amending plan adopted by Council on the 21st day of February, 1977.

All plans and documents setting out and explaining the amendment have been deposited at Council Offices, Jull Street, Armadale and will be open for inspection without charge during the hours of 9.00 a.m. to 4.00 p.m. on all days of the week except Saturdays, Sundays and Public Holidays until and including the 22nd April, 1977.

The plans and documents have also been deposited at the office of the Town Planning Department, Perth and will similarly be open for inspection for the same period between the hours of 10.00 a.m. and 4.00 p.m.

Any person who desires to make a submission on the amendment should make the submission in writing in the form prescribed by the regulations and lodge it with the Shire Clerk, Shire of Armadale-Kelmscott, P.O. Box 69, Armadale, W.A. 6112, on or before the 22nd April, 1977.

A. E. RASMUSSEN,
Shire Clerk.

CORRIGENDUM.

**TOWN PLANNING AND DEVELOPMENT ACT,
1928 (AS AMENDED).**

Notice that a Town Planning Scheme Amendment has been Prepared and is Available for Inspection.

Shire of Serpentine-Jarrahdale Town Planning Scheme No. 1—Amendment No. 3.

T.P.B. 853/2/29/1, Pt. 3.

NOTICE is hereby given that the Serpentine-Jarrahdale Shire Council in pursuance of its powers under the Town Planning and Development Act, 1928 (as amended) has prepared a Town Planning Scheme amendment for the purpose of rezoning Serpentine AA Lots 65, 66 and 123, from Rural to Special Rural Zone and amending the Scheme Text to include specific provisions to relate thereto in Appendix "A".

All plans and documents setting out and explaining the amendment have been deposited at Council Offices, Mundijong and will be open for inspection without charge during the hours of 8.30 a.m. to 4.30 p.m. on all days of the week except Saturdays, Sundays and Public Holidays until and including the 31st May, 1977.

The plans and documents have also been deposited at the office of the Town Planning Department, Perth and will similarly be open for inspection for the same period between the hours of 10.00 a.m. and 4.00 p.m.

Any person who desires to make a submission on the amendment should make the submission in writing in the form prescribed by the regulations and lodge it with the Shire Clerk, Shire of Serpentine-Jarrahdale, Mundijong 6202, on or before the 31st May, 1977.

R. R. FLETCHER,
Shire Clerk.

Note: This notice supersedes the notice published in the *Government Gazette* dated the 25th March, 1977, which is hereby cancelled.

**TOWN PLANNING AND DEVELOPMENT ACT,
1928 (AS AMENDED).**

Notice that a Town Planning Scheme Amendment has been Prepared and is Available for Inspection.

Shire of Swan Town Planning Scheme No. 1—Amendment No. 18.

T.P.B. 853/2/21/1, Pt. 18.

NOTICE is hereby given that the Swan Shire Council in pursuance of its powers under the Town Planning and Development Act, 1928 (as amended) has prepared a Town Planning Scheme amendment for the purpose of rezoning various parcels of land in John, Margaret, Hamersley and George Streets, Midland, from "Residential" and "Public Purposes" to "Residential Development" as depicted on the amending document adopted by Council on the 24th day of February, 1977.

All plans and documents setting out and explaining the amendment have been deposited at Council Offices, Great Northern Highway, Middle Swan and will be open for inspection without charge during the hours of 9.00 a.m. to 4.30 p.m. on all days of the week except Saturdays, Sundays and Public Holidays until and including the 22nd April, 1977.

The plans and documents have also been deposited at the office of the Town Planning Department, Perth and will similarly be open for inspection for the same period between the hours of 10.00 a.m. and 4.00 p.m.

Any person who desires to make a submission on the amendment should make the submission in writing in the form prescribed by the regulations and lodge it with the Shire Clerk, Shire of Swan, P.O. Box 196, Midland, W.A. 6056, on or before the 22nd April, 1977.

FRANK L. GAWNED,
Shire Clerk.

TOWN PLANNING AND DEVELOPMENT ACT,
1928 (AS AMENDED).

Notice that a Town Planning Scheme Amendment has been Prepared and is Available for Inspection.

Shire of Wanneroo Town Planning Scheme No. 7A
—Amendment No. 1.

T.P.B. 853/2/30/8, Pt. 1.

NOTICE is hereby given that the Wanneroo Shire Council in pursuance of its powers under the Town Planning and Development Act, 1928 (as amended) has prepared a Town Planning Scheme amendment for the purpose of amending the Scheme Text to provide that all new lots within the Scheme Area shall be supplied with underground electrical power and that this service be borne as part of the Scheme costs.

All plans and documents setting out and explaining the amendment have been deposited at Council Offices, Wanneroo and will be open for inspection without charge during the hours of 8.45 a.m. to 4.45 p.m. on all days of the week except Saturdays, Sundays and Public Holidays until and including the 22nd April, 1977.

The plans and documents have also been deposited at the office of the Town Planning Department, Perth and will similarly be open for inspection for the same period between the hours of 10.00 a.m. and 4.00 p.m.

Any person who desires to make a submission on the amendment should make the submission in writing in the form prescribed by the regulations and lodge it with the Shire Clerk, Shire of Wanneroo, P.O. Box 21, Wanneroo, W.A. 6065, on or before the 22nd April, 1977.

N. S. BENNETTS,
Shire Clerk.

METROPOLITAN REGION SCHEME.

Notice of Amendment.

Amendment No. 154/15.

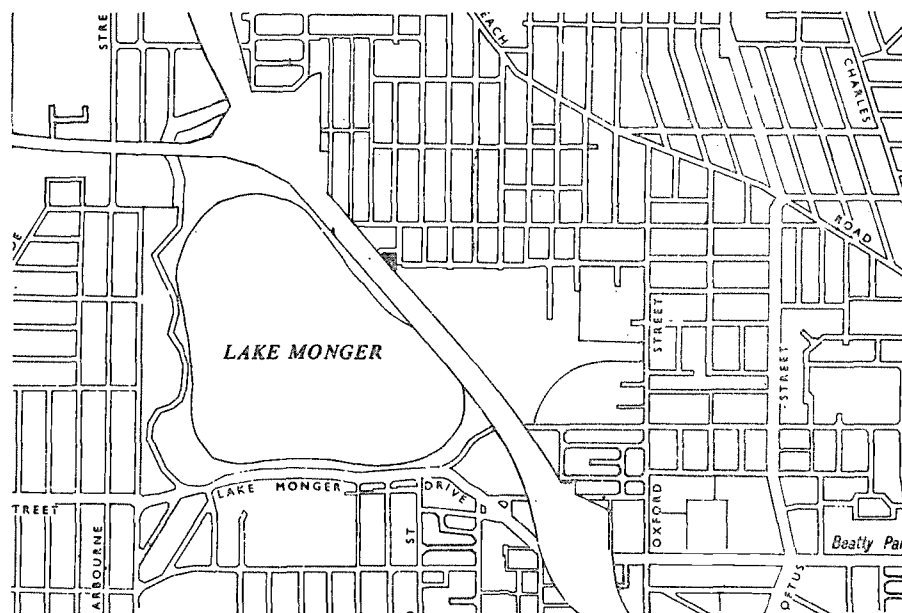
File 823.2.1.9.

1. Notice is hereby given in accordance with the provisions of Clause 15 of the Metropolitan Region Scheme that the Metropolitan Region Planning Authority on 17th November, 1976 resolved to amend the Metropolitan Region Scheme by transferring that area shown stippled in the accompanying schedule and being lots 30, 31 and 32 corner of Glenelg and Federation Streets, Mount Hawthorn, from the Reservation for Parks and Recreation to the Urban zone.

2. And please note that any person who feels aggrieved by the Urban Zoning of the land that has been released from the Reservation for Parks and Recreation may appeal to the Minister for Urban Development and Town Planning against the resolution of the Authority by lodging with him within thirty (30) days of this notice, a notice of appeal in the form prescribed.

H. R. P. DAVID,
Secretary,
Metropolitan Region Planning Authority.

Schedule.



 URBAN ZONE

REPORT N^o 1127
APPENDIX 'A'

PART OF METROPOLITAN
REGION SCHEME MAP N^o 13

METROPOLITAN REGION SCHEME.

Notice of Amendment.

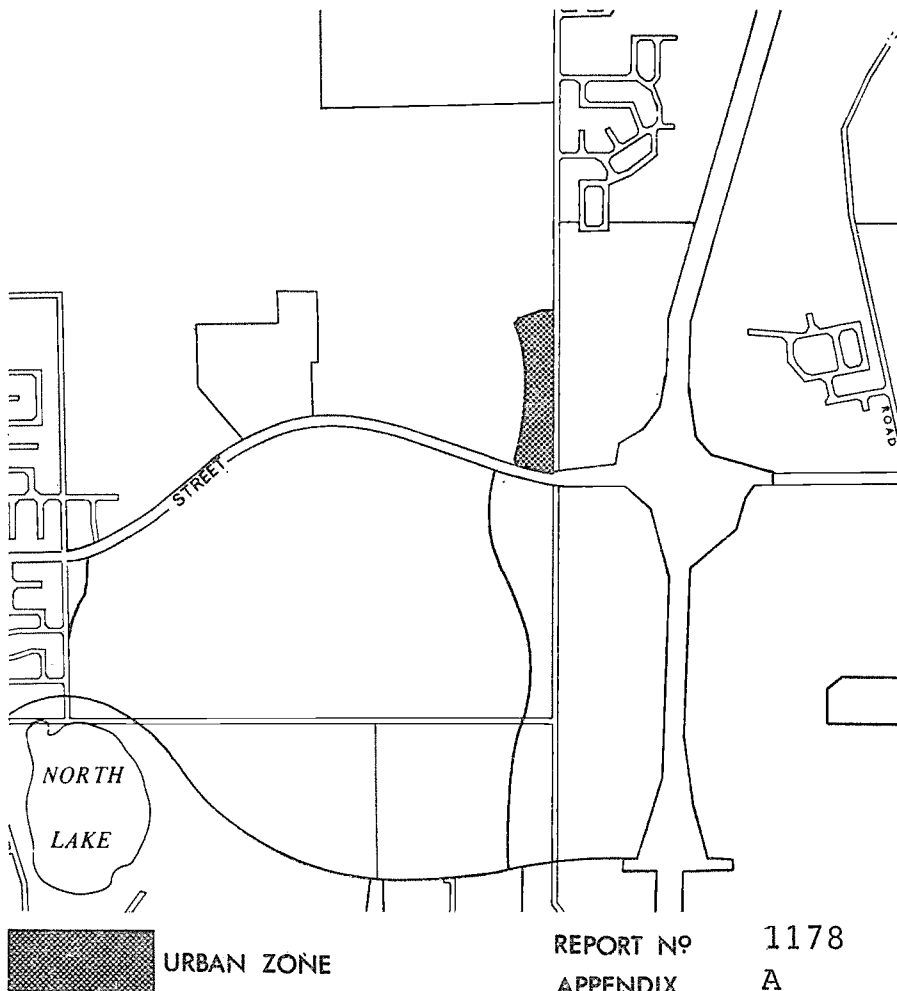
Amendment No. 167/27.

File 812.2.17.2.

NOTICE is hereby given in accordance with the provisions of Clause 27 of the Metropolitan Region Scheme that the Metropolitan Region Planning Authority on the 23rd March, 1977 by resolution of that Authority transferred from the Urban Deferred zone to the Urban Zone that area of land shown stippled on the plan in the schedule hereto.

H. R. P. DAVID,
Secretary,
Metropolitan Region Planning Authority.

Schedule.



PART OF METROPOLITAN REGION
SCHEME MAP N° 16

METROPOLITAN REGION SCHEME.

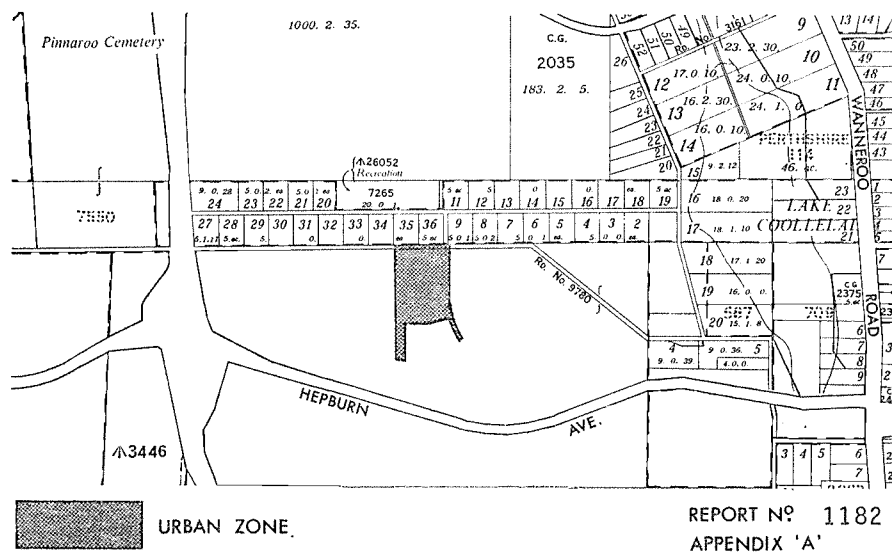
Notice of Amendment.
Amendment No. 169/27.

File 812.2.30.9.

NOTICE is hereby given in accordance with the provisions of Clause 27 of the Metropolitan Region Scheme that the Metropolitan Region Planning Authority on the 23rd March, 1977 by resolution of that Authority transferred from the Urban Deferred zone to the Urban Zone that area of land shown stippled on the plan in the schedule hereto.

H. R. P. DAVID,
Secretary,
Metropolitan Region Planning Authority.

Schedule.



PART OF METROPOLITAN REGION SCHEME MAP N° 10

PUBLIC WORKS DEPARTMENT

Tenders, closing at Perth at 2.30 p.m. on the dates mentioned hereunder are invited for the following works.
Tenders are to be addressed to "The Hon. Minister for Works, c/o Contract Office, Public Works Department, corner King's Park Road and Havelock Street, West Perth", and are to be endorsed "Tender".
The highest, lowest, or any tender will not necessarily be accepted.

Contract No.	Project	Closing Date	Conditions now Available at
20534	Mt. Newman Community Health Services—Transportable Office /Clinic—Erection	5/4/77	P.W.D., West Perth P.W.D., A.D., Port Hedland
20538	Derby Police Station and Courthouse—Alterations and Additions	5/4/77	Mt. Newman Police Station P.W.D., West Perth P.W.D., A.D., Derby P.W.D., A.D., Kununurra P.W.D., A.D., Port Hedland P.W.D., West Perth
20541	Eneabba Water Supply—Construction of 225 m ³ R.C.C. Roofed Tank	5/4/77	P.W.D., West Perth
20542	Bunbury Department of Corrections Regional Prison—Mechanical Engineering Services	5/4/77	P.W.D. (A.D.), Bunbury
20544	Greenbushes Water Supply—Construction of 200 m ³ Tank on 15 m Stand	5/4/77	P.W.D., West Perth
20545*	Safety Bay High School—Erection	5/4/77	P.W.D., West Perth
20546	Roebourne Old Courthouse—Alterations and Restoration for re-use	5/4/77	P.W.D., West Perth P.W.D. (A.D.), Port Hedland
20547	North Fremantle—Lease of Portion of Lot 11—Cnr. Queen Victoria and Swan Streets	26/4/77	Police Station, Roebourne P.W.D., West Perth
20548	Port Hedland Hospital, New Administration Block, 1976—Electrical Services	5/4/77	P.W.D., West Perth P.W.D. (A.D.), Port Hedland
20550	Port Denison Fishing Boat Harbour—Construction of West and East Breakwaters, Schedule of Rates Contract (All prospective Tenderers are required to be represented at a two day site inspection on April 5 and 6 1977)	10/5/77	P.W.D., West Perth
20551	Bluff Point (Geraldton) Primary School—Pre-Primary Centre—Erection (Recall)	5/4/77	P.W.D., West Perth P.W.D. (A.D.), Geraldton

PUBLIC WORKS DEPARTMENT—*continued.*

Contract No.	Project	Closing Date	Conditions now Available at
20552	Purchase and Removal of Conveyor System at Ellis Hospital Laundry and Linen Service	5/4/77	P.W.D., West Perth
20553	Mandurah Primary School—Administration Extensions	5/4/77	P.W.D., West Perth
20554	Mt. Lawley Primary School—Library Conversion	5/4/77	P.W.D., West Perth
20555	Hillcrest Primary School—Administration Extensions	5/4/77	P.W.D., West Perth
20556	Wembley, Government Print—Alterations to Phototype Setting Room—Mechanical Engineering Services	5/4/77	P.W.D., West Perth
20557	Public Trust Office—Floor, Window and General Cleaning Contract	5/4/77	P.W.D., West Perth
20558	Mandurah Rural and Industries Bank of W.A.—New Premises—Electrical Installation	5/4/77	P.W.D., West Perth
20559	Mandurah R & I Bank—Mechanical Engineering Services	5/4/77	P.W.D., West Perth
20560	Mt. Lawley Technical Telecine—Air Conditioning	5/4/77	P.W.D., West Perth
20561	Perth—Government House—Relining of existing gutters to existing roof	19/4/77	P.W.D., West Perth
20562	Perth Medical Centre—Central Plant Building—Chilled Water Plant No. 4—Pipework and Pumps (Mech 60.1.2)	19/4/77	P.W.D., West Perth
20563	Norseman—Purchase and removal old Primary School, Lot 194-200, Angove Street	19/4/77	P.W.D., West Perth Norseman (Police) Kalgoorlie, A.D. (P.W.D.)
20564	Safety Bay High School, Erection—Electrical Installation (Nominated Sub Contract)	19/4/77	P.W.D., West Perth
20565	Eastern Hills High School, 8 classroom faculty block—Erection	19/4/77	P.W.D., West Perth
20566	High Wycombe Primary School, 4 classroom addition—Mechanical Services	19/4/77	P.W.D., West Perth
20567	Safety Bay High School—Erection mechanical services	19/4/77	P.W.D., West Perth
20568	Kalamunda Senior High School—Medical Centre and Alterations	19/4/77	P.W.D., West Perth
20569	Scarborough Senior High School, Medical Centre—Erection	19/4/77	P.W.D., West Perth
20570	Maddington High School, Erection—Electrical Installation	19/4/77	P.W.D., West Perth
20571	Shenton Park, Royal Perth (Rehabilitation) Hospital, Stage I, 1977—Electrical Development	19/4/77	P.W.D., West Perth
20572	Bunbury Regional Hospital—Conversion of Furniture Store to Occupational Therapy Area	26/4/77	P.W.D., West Perth P.W.D., A.D., Bunbury
20573	South Willetton Special School Supply—Installation and Commissioning of C.C.T.V. Equipment	19/4/77	P.W.D., West Perth
20574	Pemberton Trout Hatchery—New Tourist Foyer and Structure over Ponds	26/4/77	P.W.D., West Perth P.W.D., A.D., Bunbury Police Station, Pemberton

* Deposit on document \$100.

ACCEPTANCE OF TENDERS

Contract No.	Project	Contractor	Amount
			\$
20527	John Forrest High School—New Medical Centre, 1977	Davies-Randell Building and Civil Engineering Const. Co. P/L	23 000.00
20503	Geraldton Rural and Industries Bank—Air Conditioning Service	Western Refrigeration '74	14 425.00
20520	Hedland Senior High School, Manual Arts—Mechanical Services and Architectural Work	Walker Engineering Co. Pty. Ltd.	52 020.00
20480	Allendale (Geraldton) Primary School—Library Resource Centre	Stramit Industries (W.A.) Pty. Ltd.	45 570.00
20481	Amaroo (Collie) Primary School—Library Resource Centre	Stramit Industries (W.A.) Pty. Ltd.	42 700.00
20482	Belmay Primary School—Library Resource Centre	Stramit Industries (W.A.) Pty. Ltd.	42 070.00
20487	Kinlock Primary School—Library Resource Centre	Stramit Industries (W.A.) Pty. Ltd.	39 438.00
20485	Richmond Primary School—Library Resource Centre	Stramit Industries (W.A.) Pty. Ltd.	40 320.00
20486	Weld Square Primary School—Library Resource Centre	Stramit Industries (W.A.) Pty. Ltd.	38 060.00
20483	Darlington Primary School—Library Resource Centre	Stramit Industries (W.A.) Pty. Ltd.	40 140.00
20508	Karawa Apartments—Ground Water Reticulation	Irrigation Equipment Pty. Ltd.	71 396.30

T. J. LEWIS,
Under Secretary for Works.

PUBLIC WORKS ACT, 1902-1972.

Sale of Land.

PVO. 664/76.

NOTICE is hereby given that His Excellency the Governor has authorised under section 29(7) of the Public Works Act, 1902-1972 the sale by public auction or private contract of the land hereunder described, such land being no longer required for the work for which it was acquired.

Land.

1. Portion of Jandakot AA Lot 157, being part of the land delineated and coloured green on Plan P.W.D., W.A. 50103 and being part of the land contained in Certificates of Title Volume 1191, Folio 219 and Volume 706, Folio 14.

2. Portion of Jandakot AA Lot 170, being part of the land delineated and coloured green on Plan P.W.D., W.A. 50103 and being part of the land contained in Certificate of Title Volume 43, Folio 215.

Dated this 4th day of March, 1977.

T. J. LEWIS,
Under Secretary for Works.

ARCHITECTS' ACT, 1921-1969.

Public Works Department,
Perth, 25th March, 1977.

WHEREAS by section 28 of the Architects Act, 1921-1969, The Architects Board of Western Australia constituted under that Act is empowered, subject to confirmation by the Governor in Council, to make by-laws for the purposes of that Act: Now, therefore, the said Board hereby makes the following by-laws:—

T. J. LEWIS,
Under Secretary for Works.

Schedule.

BY-LAWS.

Principal
by-laws.

1. In these by-laws The Architects' Board of Western Australia—By-laws published in the *Government Gazette* on the 8th January, 1965, and amended from time to time thereafter by notices so published are referred to as the principal by-laws.

By-law 41
amended.

2. By-law 41 of the principal by-laws is amended by deleting the passage "\$20.00." in line six of paragraph (b) and substituting the passage "\$50.00."

Adopted by resolution of The Architects' Board of Western Australia at a meeting held on the fourteenth day of December, 1976.

T. M. CROUDACE,
Chairman.

B. HOPKIN,
Registrar.

Confirmed by His Excellency the Governor in Executive Council on the 23rd day of March, 1977.

J. E. A. PRITCHARD,
Acting Clerk of the Council.

P.V.O. 1063/66

Railways (Standard Gauge) Construction Act, 1961-1963; Public Works Act, 1902-1972

LAND RESUMPTION

Standard Gauge Railway—Bellevue to East Northam

NOTICE is hereby given, and it is hereby declared, that the several pieces or parcels of land described in the Schedule hereto, being all in the Avon District have, in pursuance of the written approval and consent of His Excellency the Governor, acting by and with the advice of the Executive Council, dated the 23rd day of March, 1977, been set apart, taken, or resumed for the purposes of the following public work, namely, Standard Gauge Railway—Bellevue to East Northam.

And further notice is hereby given that the said pieces or parcels of land so set apart, taken, or resumed are marked off and more particularly described on Plan, P.W.D., W.A. 50142, which may be inspected at the Office of the Minister for Works, Perth.

And it is hereby directed that the said lands shall vest in Her Majesty for an estate in fee simple in possession for the public work herein expressed, freed and discharged from all trusts, mortgages, charges, obligations, estates, interests, rights-of-way or other easements whatsoever.

SCHEDULE

No. on Plan P.W.D., W.A. No. 50142	Owner or Reputed Owner	Description	Area
	Frederick Neutone Lloyd (deceased); Frederick Errol Haymes; Minister for Works (Purchaser under Contract of Sale)	Portion Avon Location V and being that part of the land on Plan 1227 as is bordered on the east by LTO Plan 2187 (8) on the south by LTO Plan 10154 and on the remaining frontages by SO Diagram 58713 and being portion of the land contained in Certificates of Title Volumes 1212, 592 and 1365 and Folios 990, 193A and 846 respectively	1 384 m ²

Certified correct this 8th day of March, 1977.

R. J. O'CONNOR,
Minister for Works.

WALLACE KYLE,
Governor in Executive Council.

Dated this 23rd day of March, 1977.

P.V.O. 538/73 "F"

Public Works Act 1902-1972; Main Roads Act, 1930-1972

NOTICE OF INTENTION TO RESUME LAND

Mitchell Freeway—Stage III

THE Minister for Works hereby gives notice in accordance with the provisions of section 17 (2) of the Public Works Act, 1902-1972, that it is intended to take or resume under section 17 (1) of that Act, the pieces or parcels of land described in the Schedule hereto, and being all in the Perthshire District, for the purpose of the following public work, namely, Mitchell Freeway—Stage III, and that the said pieces or parcels of land are marked off on Plan P.W.D., W.A. 50162 which may be inspected at the office of the Minister for Works, Perth. The additional information contained in the Schedule after the land descriptions is to define locality only and in no way derogates from the Transfer of Land Act description.

SCHEDULE

No. on Plan P.W.D., W.A. No. 50162	Owner or Reputed Owner	Occupier or Reputed Occupier	Description	Area (approx.)
	Louis Alexander Logan Richardson	Louis Alexander Logan Richardson	Portion of Perthshire Loc. Au, and being Lot 40 on Plan 2543 and being the whole of the land contained in Certificate of Title Volume 1033, Folio 60	3 824 m ²

Dated this 18th day of March, 1977.

R. J. O'CONNOR,
Minister for Works.

Public Works Act, 1902-1972

NOTICE OF INTENTION TO RESUME LAND

C.W.S.—South Dandalup—Ravenswood Supply Main

THE Minister for Works hereby gives notice in accordance with the provisions of section 17 (2) of the Public Works Act, 1902-1972, that it is intended to take or resume under section 17 (1) of that Act, the pieces or parcels of land described in the Schedule hereto, and being all in the Cockburn Sound District, for the purpose of the following public work, namely C.W.S.—South Dandalup—Ravenswood Supply Main and that the said pieces or parcels of land are marked off on Plan P.W.D., W.A. 50163, which may be inspected at the office of the Minister for Works, Perth. The additional information contained in the Schedule after the land descriptions is to define locality only and in no way derogates from the Transfer of Land Act description.

SCHEDULE

No. on Plan P.W.D., W.A. No. 50163	Owner or Reputed Owner	Occupier or Reputed Occupier	Description	Area (approx.)		
	Francis Joseph Wade F. J. Wade	Portion of Cockburn Sound location 16 and being portion of Lot 1 the subject of diagram 46960 and being portion of the land contained in Certificate of Title Volume 1396, Folio 843	1 431 m ²

Dated this 18th day of March, 1977.

R. J. O'CONNOR,
Minister for Works.

M.R.D. 42/208-A

Main Roads Act, 1930-1974; Public Works Act, 1902-1972

NOTICE OF INTENTION TO TAKE OR RESUME LAND

THE Minister for Works hereby gives notice, in accordance with the provisions of section 17 (2) of the Public Works Act, 1902-1972, that it is intended to take or resume under section 17 (1) of that Act, the pieces or parcels of land described in the Schedule hereto and being all in the Albany District, for the purpose of the following public works namely, widening and re-aligning the Albany-Lake Grace Road and that the said pieces or parcels of land are marked off on Plan M.R.D., W.A. 7501-88, 7601-7, 7601-8 which may be inspected at the office of the Commissioner of Main Roads, Waterloo Crescent, East Perth.

SCHEDULE

No.	Owner or Reputed Owner	Occupier or Reputed Occupier	Description	Area (approx.)		
1	Frank Charles Weston D. J. & E. W. Stiggants (Purchasers <i>vide</i> Caveat A275707)	Portion of Plantagenet Locations 3215 and 4721 (Certificate of Title Volume 35, Folio 162A)	7 333 m ²
2	Jack Leigh Kilpatrick J. L. Kilpatrick	Portion of Plantagenet Locations 4402 and 4577 (Certificate of Title Volume 1433, Folio 260)	3-305 ha
3	Trevor Stanley Bailey T. S. Bailey	Portion of Plantagenet Locations 4403 and 4971 (Certificate of Title Volume 1344, Folio 783)	1-099 ha
4	Stanley Frederick Bailey S. F. Bailey	Portion of Plantagenet Location 4997 (Certificate of Title Volume 1238, Folio 751)	1-840 ha

Dated this 29th day of March, 1977.

W. J. ALLAN,
Secretary, Main Roads.

M.R.D. 41/156-B

Main Roads Act, 1930-1974; Public Works Act, 1902-1972

NOTICE OF INTENTION TO TAKE OR RESUME LAND

THE Minister for Works hereby gives notice, in accordance with the provisions of section 17 (2) of the Public Works Act, 1902-1972, that it is intended to take or resume under section 17 (1) of that Act, the pieces or parcels of land described in the Schedule hereto and being all in the Wanneroo District, for the purpose of the following public works namely, widening and Realignment of the Perth-Lancelin Road (East Road to Wallawa Street section) and that the said pieces or parcels of land are marked off on Plan M.R.D., W.A. 7725-21/22, which may be inspected at the Office of the Commissioner of Main Roads, Waterloo Crescent, East Perth.

SCHEDULE

No.	Owner or Reputed Owner	Occupier or Reputed Occupier	Description	Area (approx.)
1	The West Australian Trustee Executor and Agency Company the Administrator of the Estate of James Spiers (deceased)	The West Australian Trustee Executor and Agency Company Limited the Administrator for the Estate of James Spiers (deceased)	Portion of Wanneroo Estate Lot 15 (Certificate of Title Volume 1189, Folio 243)	3 978 m ²
2	Leonard Robert Day, Roma May Day, Robert Edward Day and Ronald Frederick Day	L. R., R. M., R. E. & R. F. Day	Portion of Wanneroo Estate Lot 14, being part of Lot 1 on diagram 9781 (Certificate of Title Volume 1288, Folio 238)	1·0 994 ha
3	Dulcie Ada Kura Lindau and Joan Dorothy O'Connor	D. A. K. Lindau and J. D. O'Connor	Portion of Wanneroo Estate Lot 14, being part of Lot 27 on Diagram 25979 (Certificate of Title Volume 1248, Folio 711)	936 m ²
4	Joe Ariti and Vincenzo Ariti	J. and V. Ariti	Portion of Wanneroo Estate 13, being part of Lot 21 on Diagram 22656 (Certificate of Title Volume 1292, Folio 449)	2 285 m ²
5	Joe Ariti and Vincenzo Ariti	J. and V. Ariti	Portion of Wanneroo Estate Lot 13, being part of Lot 20 on Diagram 22656 (Certificate of Title Volume 1295, Folio 447)	2 000 m ²
6	Shire of Wanneroo	Shire of Wanneroo	Portion of Wanneroo Estate Lot 11, being part of Lot 33 on Diagram 32615 (Certificate of Title Volume 1312, Folio 315)	108 m ²
7	Mahalingam Sinnathamby	M. Sinnathamby	Portion of Wanneroo Lot 101 (Certificate of Title Volume 1174, Folio 438)	60 m ²
8	Shire of Wanneroo	The Shire of Wanneroo	Portion of Swan Location 1514, being part of Lot 2 the subject of Diagram 43618 (Certificate of Title Volume 1331, Folio 31)	1 200 m ²
9	The Roman Catholic Bishop of Perth	The Roman Catholic Bishop of Perth	Portion of Swan Location 1657 (Certificate of Title Volume 1015, Folio 942)	150 m ²
10	The Roman Catholic Bishop of Perth	The Roman Catholic Bishop of Perth	Portion of Swan Location 1657 (Certificate of Title Volume 1026, Folio 453)	260 m ²
11	The Order of the Servants of Mary Incorporated	The Order of the Servants of Mary Incorporated	Portion of Swan Location 1657 (Certificate of Title Volume 1026, Folio 454)	5 487 m ²
12	Golden Poultry Farming Industries Limited	Golden Poultry Farming Industries Limited	Portion of Swan Location 1665 (Certificate of Title Volume 1294, Folio 460)	5 200 m ²
13	Antonio Ambrosini	A. Ambrosini	Portion of Swan Location 2710, being part Lot 17 on Diagram 41935 (Certificate of Title Volume 1356, Folio 389)	2 081 m ²
14	Yerke Susac and Nora Susac	Y. & N. Susac	Portion of Swan Location 2710, being part of Lot 18 on Diagram 41935 (Certificate of Title Volume 1356, Folio 390)	1 716 m ²
15	Boyd William Hicks Treloar and Claire Amelia Treloar	B. W. H. and C. A. Treloar	Portion of Swan Location 2710, being part of Lot 13 the subject of diagram 27513 (Certificate of Title Volume 1260, Folio 117)	1 092 m ²
16	Antonino Bruno	A. Bruno	Portion of Swan Location 2710, being part Lot 6 on Diagram 16981 (Certificate of Title Volume 1154, Folio 657)	1 734 m ²
17	Joe Jakovich and Ivan Jakovich	J. & I. Jakovich	Portion of Swan Location 2710, being part of Lot 6 on Diagram 16981 (Certificate of Title Volume 1154, Folio 656)	1 486 m ²
18	Ivan Jakovich and Annie Jakovich	I. and A. Jakovich	Portion of Swan Location 2710, being part of Lot 7 on Diagram 16981 (Certificate of Title Volume 1154, Folio 659)	1 948 m ²
19	Marko Mrsa and Andjelka Mrsa	M. & A. Mrsa	Portion of Swan Location 2710, being part of Lot 8 on Diagram 16981 (Certificate of Title Volume 1176, Folio 254)	477 m ²

Dated this 13th day of March, 1977.

W. J. ALLAN,
Secretary, Main Roads.

L. & S. 3647/76 (R5348)

Public Works Act, 1902; Local Government Act, 1960

NOTICE OF INTENTION TO TAKE OR RESUME LAND

THE Minister for Works hereby gives notice, in accordance with the provisions of section 17 (2) of the Public Works Act, 1902, that it is intended to compulsorily acquire on behalf of the Town of Gosnells under section 17 (1) of that Act, the several pieces or parcels of land described in the schedule hereto for Road Purposes, and that the said pieces or parcels of land are marked off on Lands and Surveys Diagram No. 82202, copies of which may be inspected at the Office of the Minister for Lands, Perth, and at the Office of the Town of Gosnells.

SCHEDULE

No.	Owner or Reputed Owner	Occupier or Reputed Occupier	Description	Area
1	Keith Leslie Turner	K. L. Turner	Portion of Canning Location 13 and being part of Lot 347 on Plan 3327 (4) Certificate of Title Volume 1449, Folio 996	6 m ²

Dated this 1st day of April, 1977.

F. W. BYFIELD,
Under Secretary for Lands.

L. & S. 2835/75 (R5346)

Public Works Act, 1902; Local Government Act, 1960

NOTICE OF INTENTION TO TAKE OR RESUME LAND

THE Minister for Works hereby gives notice, in accordance with the provisions of section 17 (2) of the Public Works Act, 1902, that it is intended to compulsorily acquire on behalf of the Shire of Williams under section 17 (1) of that Act, the several pieces or parcels of land described in the schedule hereto for Road Purposes, and that the said pieces or parcels of land are marked off on Lands and Surveys Diagram No. 81952, copies of which may be inspected at the Office of the Minister for Lands, Perth, and at the Office of the Shire of Williams.

SCHEDULE

No.	Owner or Reputed Owner	Occupier or Reputed Occupier	Description	Area
1	Donald William Findlay	D. W. Findlay	Portion of Williams Location 15332, Crown Lease No. 24/1968	2 671 m ²

Dated this 1st day of April, 1977.

F. W. BYFIELD,
Under Secretary for Lands.

METROPOLITAN WATER SUPPLY, SEWERAGE AND DRAINAGE BOARD.

Metropolitan Main Drainage.

Notice of Intention.

M.W.B. 487042/69.

NOTICE is hereby given, pursuant to section 20 of the Metropolitan Water Supply, Sewerage, and Drainage Act, 1909-1976, of the intention of the Board to undertake the construction and provision of the following works, namely:—

Bateman Road Branch Drain—Bullcreek.

Description of Proposed Works:

The construction of a compensating basin and the piping of approximately 170 metres of existing open drain (piping 900 mm diameter). Work to be complete with all apparatus and things connected therewith.

The Localities in which the Proposed Works will be Constructed or Provided:

Portion of the City of Melville within the postal district of Bullcreek.

Actual construction will take place in Part Canning Location 2583—Reserve No. 32574 (John Creaney Park) and Parry Avenue, as shown on Plan M.W.B. 14464.

The Purpose for which the Proposed Works are to be Constructed or Provided:

For the improved disposal of surplus water.

The Times when and Place at which the Plans, Sections and Specifications may be Inspected:

At the office of the Board, corner of Kings Park Road and Havelock Street, West Perth, for one month on and after the 1st day of April, 1977, between the hours of 9.00 a.m. and 3.30 p.m.

F. ARMSTRONG,
General Manager.

NOTE.

Sections 22 and 23 of the Metropolitan Water Supply, Sewerage, and Drainage Act, 1909-1975, provide that:

- Any local authority or person interested may lodge a written objection with the Board against the construction or provision of the proposed works, within one month after the date of publication of the above notice.
- If, after that month has expired, the objections lodged are not sufficient to require approval to be withheld and provided other requirements of the Act have been complied with, the Governor may make an Order, to be notified in the *Gazette* empowering the Board to undertake the construction or provision of the proposed works.

**METROPOLITAN WATER SUPPLY, SEWERAGE
AND DRAINAGE BOARD.**

Metropolitan Main Drain.

Notice of Intention.

M.W.B. 487044/76.

NOTICE is hereby given, pursuant to section 20 of the Metropolitan Water Supply, Sewerage, and Drainage Act, 1909-1976, of the intention of the Board to undertake the construction and provision of the following works, namely:—

Blackadder Creek Main Drain.

Improvements to Portion of Woodbridge Creek—
Swan View.

Description of Proposed Works:

Works Comprise:—

The improvement by deepening, widening, piping and relocating as required, that portion of Woodbridge Creek between the Standard Gauge Railway and Myles Road. Works include the reconnection of the existing lateral drains. Total length of improvements is approximately 600 metres, of which 520 metres is to be piped with 1 650 mm and 1 500 mm diameter reinforced concrete pipes.

Works as shown on plan M.W.B. 14361, are to be complete with all apparatus and things connected therewith and may be carried out by contractors working under instructions from Consulting Engineers working in conjunction with this Board.

The Localities in which the Proposed Works will be Constructed or Provided:

Portion of the Shires of Swan and Mundaring within the postal district of Swan View.

The Purpose for which the Proposed Works are to be Constructed or Provided and the Parts of the Area which are intended to be Served by the Works:

For the improved disposal of surplus water in that part of the Shires of Swan and Mundaring shown as the area to be served on plan M.W.B. 14361.

The Times when and place at which the Plans Sections and Specifications may be Inspected:

At the office of the Board, corner of Kings Park Road and Havelock Street, West Perth, for one month on and after the 1st day of April, 1977, between the hours of 9.00 a.m. and 3.30 p.m.

F. ARMSTRONG,
General Manager.

NOTE.

Sections 22 and 23 of the Metropolitan Water Supply, Sewerage and Drainage Act, 1909-1976, provide that:

- (a) Any local authority or person interested may lodge a written objection with the Board against the construction or provision of the proposed works, within one month after the date of publication of the above notice.
- (b) If, after that month has expired, the objections lodged are not sufficient to require approval to be withheld and provided other requirements of the Act have been complied with, the Governor may make an Order, to be notified in the *Gazette* empowering the Board to undertake the construction or provision of the proposed works.

**METROPOLITAN WATER SUPPLY, SEWERAGE
AND DRAINAGE BOARD.**

Metropolitan Water Supply.

Notice of Intention.

M.W.B. 813681/76.

NOTICE is hereby given, pursuant to section 20 of the Metropolitan Water Supply, Sewerage, and Drainage Act, 1909-1976, of the intention of the Board to undertake the construction and provision of the following works, namely:

Town of Canning.

760 mm and 610 mm Water Main to Canning Vale Industrial Area.

Description of Proposed Works:

(a) The construction of a seven hundred and sixty millimetre diameter water main approximately two thousand four hundred metres in length.

(b) The construction of a six hundred and ten millimetre diameter water main approximately seven hundred and ten metres in length.

The above works will be complete with valves and all other necessary apparatus.

The Localities in which the Proposed Works will be Constructed or Provided:

(a) Commencing at a point in Collins Road adjacent to the Metropolitan Water Board's Serpentine Trunk Main Pipe Reserve near the junction of Beasley Road and Collins Road and proceeding; thence in an easterly direction along Collins Road to and across Riley Road and into Lot 1; thence in a general southeasterly direction along a proposed M.W.B. pipe reserve within Lot 1 adjacent to Riley Road as far as the Roe Freeway Reserve; thence continuing in a southeasterly direction along the proposed deviation of Riley Road across the Roe Freeway Reserve to Bannister Road; thence in a northeasterly and southeasterly direction along proposed roads within a proposed subdivision by the Industrial Land Development Authority terminating near the intersection of Nicol Road and Baile Road.

(b) Commencing at the terminal point of (a) above and proceeding; thence in a southwesterly direction along Baile Road to a point about seventy-five metres southwest of the intersection of Baile Road and Collins Road and terminating thereat.

The route of the proposed main will conform with the proposed subdivision of this locality.

The above works and localities are shown on the Plan M.W.B. 14198.

The Purpose for which the Proposed Works are to be Constructed or Provided:

To provide a water supply to proposed development in the Canning Vale Industrial Area.

The Times when and Place at which Plans, Sections and Specifications may be Inspected:

At the office of the Board, corner of Kings Park Road and Havelock Street, West Perth, for one month on and after the 1st day of April, 1977, between the hours of 9.00 a.m. and 3.30 p.m.

F. ARMSTRONG,
General Manager.

NOTE.

Sections 22 and 23 of the Metropolitan Water Supply, Sewerage, and Drainage Act, 1909-1976, provide that:

- (a) Any local authority or person interested may lodge a written objection with the Board against the construction or provision of the proposed works, within one month after the date of publication of the above notice.

- (b) If, after that month has expired, the objections lodged are not sufficient to require approval to be withheld and provided other requirements of the Act have been complied with, the Governor may make an Order, to be notified in the *Gazette* empowering the Board to undertake the construction or provision of the proposed works.

METROPOLITAN WATER SUPPLY, SEWERAGE AND DRAINAGE BOARD.

Metropolitan Water Supply.

Notice of Intention.

M.W.B. 813681/77.

NOTICE is hereby given, pursuant to section 20 of the Metropolitan Water Supply, Sewerage, and Drainage Act, 1909-1976, of the intention of the Board to undertake the construction and provision of the following works, namely:—

Shire of Wanneroo.

760 mm Northwest Gravity Outlet Main from Whitfords Reservoir.

Description of Proposed Works:

The construction of a seven hundred and sixty millimeter diameter water main approximately two thousand eight hundred and thirty metres in length complete with valves and all other necessary apparatus.

The Localities in which the Proposed Works will be Constructed or Provided:

Commencing at the junction of Leichhardt Avenue and Warburton Avenue and proceeding; thence in a general northerly direction along Leichhardt Avenue to Howitt Road; thence in a northeasterly direction along Howitt Road to Barclay Avenue; thence in a northwesterly direction along Barclay Avenue to Giles Avenue; thence in a northeasterly direction along Giles Avenue to Forrest Avenue; thence in a northwesterly direction along Forrest Avenue to Alexander Road; thence in a general northerly direction along Alexander Road to Whitfords Avenue; thence in a general westerly direction along Whitfords Avenue to the intersection of Whitfords Avenue and Marmion Avenue and terminating thereat.

The above works and localities are shown on Plan M.W.B. 14458.

The Purpose for which the Proposed Works are to be Constructed or Provided:

To augment the supply of water to the Whitford's area.

The Times when and Place at which Plans, Sections and specifications may be Inspected:

At the office of the Board, corner of Kings Park Road and Havelock Street, West Perth, for one month on and after the 1st day of April, 1977, between the hours of 9.30 a.m. and 3.30 p.m.

F. ARMSTRONG,
General Manager.

NOTE.

Sections 22 and 23 of the Metropolitan Water Supply, Sewerage, and Drainage Act, 1909-1975, provide that:

- (a) Any local authority or person interested may lodge a written objection with the Board against the construction or provision of the proposed works, within one month after the date of publication of the above notice.
- (b) If, after that month has expired, the objections lodged are not sufficient to require approval to be withheld and provided other requirements of the Act have been complied with, the Governor may make an Order, to be notified in the *Gazette* empowering the Board to undertake the construction or provision of the proposed works.

METROPOLITAN WATER SUPPLY, SEWERAGE AND DRAINAGE BOARD.

Metropolitan Main Drainage.

Notice of Intention.

M.W.B. 488191/77.

NOTICE is hereby given pursuant to section 20 of the Metropolitan Water Supply, Sewerage and Drainage Act, 1909-1976 of the intention of the Board to undertake the construction and provision of the following works, namely:—

Herdsmen Main Drain.

Relocation of Sand Drain.

Description of Proposed Works:

Work comprises relocating the existing open earth drain (known locally as the Sand Drain) as shown on plan M.W.B. 14489 work to be complete with all apparatus and things connected therewith.

Total length of new drain approximately 1 100 metres.

The Localities in which the Proposed Works will be Constructed or Provided:

Portion of the City of Stirling within the district of Herdsman.

The Purpose for which the Proposed Works are to be Constructed or Provided, and the Parts of the Area which are Intended to be Served by the Works:

For the improved disposal of surplus water in the area.

The Times when and Place at which Plans, Sections and Specifications may be Inspected:

At the office of the Board, corner Kings Park Road and Havelock Street, West Perth, for one month on and after the 1st day of April, 1977 between the hours of 9.00 a.m. and 3.30 p.m.

F. ARMSTRONG,
General Manager.

NOTE.

Sections 22 and 23 of the Metropolitan Water Supply, Sewerage and Drainage Act 1909-1976 provide that:

- (a) Any local authority or person interested may lodge a written objection with the Board against the construction or provision of the proposed works, within one month after the date of publication of the above notice.
- (b) If, after that month has expired, the objections lodged are not sufficient to require approval to be withheld and provided other requirements of the Act have been complied with, the Governor may make an Order, to be notified in the *Government Gazette* empowering the Board to undertake the construction or provision of the proposed works.

METROPOLITAN WATER SUPPLY, SEWERAGE AND DRAINAGE BOARD.

Metropolitan Water Supply.

Notice of Intention.

M.W.B. 815033/77.

NOTICE is hereby given, pursuant to section 20 of the Metropolitan Water Supply, Sewerage, and Drainage Act, 1909-1976, of the intention of the Board to undertake the construction and provision of the following works, namely:—

Shire of Rockingham.

610 mm Water Main—Rae Road—Safety Bay.

Description of Proposed Works:

The construction of a six hundred and ten millimetre diameter water main approximately three thousand six hundred metres in length complete with valves and all other necessary apparatus.

The Localities in which the Proposed Works will be Constructed or Provided:

Commencing at a point in Read Street about fifty metres northwest of the intersection of Read Street, Cygnus Street and Council Avenue and proceeding; thence in a general westerly direction within a proposed Metropolitan Water Board Pipe Reserve adjacent to Public Recreation Reserves 33200, 33083 and Lot 729, across Public Open Space to a proposed unnamed road within Part Lot 402; thence in a general southerly and westerly direction along proposed unnamed roads within Part Lot 402 to a point approximately opposite Fawdon Street; thence in a southwesterly direction across the Garden Island Expressway Reserve and into Rae Road; thence in a westerly direction along Rae Road to the junction of Rae Road and Safety Bay Road and terminating thereat.

The route of the proposed main will conform with the proposed subdivision for this locality.

The above works and localities are shown on Plan M.W.B. 14467.

The Purpose for which the Proposed Works are to be Constructed or Provided:

To augment the supply of water to the Safety Bay area.

The Times when and Place at which Plans, Sections and Specifications may be Inspected.

At the office of the Board corner of Kings Park Road and Havelock Street, West Perth, for one month on and after the 1st day of April, 1977, between the hours of 9.00 a.m. and 3.30 p.m.

F. ARMSTRONG,
General Manager.

NOTE.

Sections 22 and 23 of the Metropolitan Water Supply, Sewerage, and Drainage Act, 1909-1976, provide that:

- Any local authority or person interested may lodge a written objection with the Board against the construction or provision of the proposed works, within one month after the date of publication of the above notice.
- If, after that month has expired, the objections lodged are not sufficient to require approval to be withheld and provided other requirements of the Act have been complied with, the Governor may make an Order, to be notified in the *Gazette* empowering the Board to undertake the construction or provision of the proposed works.

METROPOLITAN WATER SUPPLY, SEWERAGE, AND DRAINAGE ACT, 1909-1976.

Metropolitan Water Supply,
Sewerage and Drainage Board.
Perth, 23rd March, 1977.

M.W.B. 815034/76, Pt. 2.

HIS Excellency the Governor in Executive Council, acting pursuant to the powers conferred by the Metropolitan Water Supply, Sewerage, and Drainage Act, 1909-1976, has been pleased—

- to approve of the Board carrying out the works described in the schedule hereunder; and
- to exempt the works from the provisions of sections 20, 21, 22 and 23 of the Act.

Schedule.

Metropolitan Water Supply.
Town of Gosnells—Gosnells.

Construction of a six hundred and ten millimetre diameter water main about two hundred and twenty metres in length complete with valves and all other necessary apparatus. Commencing at the intersection of Princess Street, Corfield Street, Blanche Street and Prince Street and proceeding;

thence in a northerly direction along Prince Street to and across the intersection of Prince Street, Fremantle Road and Spencer Road and terminating thereat as shown on Plan M.W.B. 14423.

F. ARMSTRONG,
General Manager.

SHIRE OF ALBANY.

STATEMENT OF RECEIPTS AND PAYMENTS FOR THE YEAR ENDED 30th JUNE, 1976.

Receipts.		
Rates	\$ 286 412
Licenses	4 778
Government Grants	313 348
Income from Property	15 632
Sanitation Charges	11 247
Fines and Penalties	5 560
Court Costs recovered	3 252
Vermin Receipts	22
Self Supporting Loan Repayments	19 675
Other Receipts	87 596
Total	\$747 522

Payments.		
Administration:		
Staff Section	64 002
Membership Section	8 360
Debt Service	112 107
Public Works and Services	326 770
Building Construction and Equipment	3 033
Building Maintenance	9 367
Town Planning	7 668
Health Services	17 109
Vermin Control	3 085
Bush Fire Control	6 984
Building Control	6 321
Public Works Overheads	1 113
Plant Machinery and Tools	101 311
Plant Operation Costs	900
Materials—Overallocated	2 280
Donations and Grants	25 331
Transfer to Reserve Funds	8 625
Regional Employment Development Scheme	18 179
Transfer to Trust Fund	2 085
Private Works	5 709
Other Payments	1 348
Total	\$727 127

SUMMARY.

Surplus balance 1st July, 1975	\$ 10 638
Plus Receipts 1975/76	747 522
		758 160
Less Payments 1975/76	727 127
Surplus balance 30th June, 1976	\$31 033

BALANCE SHEET AS AT 30th JUNE, 1976.

Assets.		
Current Assets	\$ 48 457
Investments	30
Non-current Assets	89 633
Reserve Fund Contra	2 691
C.A.R. Funds (Programmed) Contra	21 285
M.R.D. Special Grant Contra	8 171
Deferred Assets	168 047
Fixed Assets	616 611
Total	\$ 954 925

Liabilities.

Current Liabilities	\$ 18 213
C.A.R. Funds (Programmed) Unspent	21 285
M.R.D. Special Grant Unspent	8 171
Non-current Liabilities	24 832
Deferred Liabilities	502 962
Total	\$575 463

SUMMARY.

Total Assets	\$ 954 925
Less Total Liabilities	575 463
Municipal Accumulation Account Surplus	\$379 462

We hereby certify that the figures and particulars above are correct.

M. H. HOOD,
President.
F. P. JAGO,
Shire Clerk.

I have examined the books and accounts of the Shire of Albany for the year ended 30th June, 1976. I certify that the annual Statements mentioned above correspond with the books of account, vouchers and documents submitted for audit and in my opinion are correct subject to my report.

M. BREMAN,
Government Inspector of Municipalities.

SHIRE OF BODDINGTON.
MUNICIPAL FUND.

STATEMENT OF RECEIPTS AND PAYMENTS FOR YEAR
ENDED 30th JUNE, 1976.

Receipts.	
Rates	\$ 67 288
Licenses	32 486
Government Grants and Recoups	81 099
Income from Property	9 033
Sanitation	1 821
Cemeteries	314
Other Fees	4 365
All other Revenue	18 238
Refunds	125
	<u>\$214 819</u>

Payments.	
Administration:	\$
Staff	20 676
Members	2 203
Debt Service	29 701
Public Works and Services	85 841
Buildings:	
Construction and Equipment	789
Maintenance	4 766
Health Services	1 533
Sanitation	1 968
Vermin Services	1 305
Weed Control	279
Bushfire Control	696
Traffic Control	189
Cemeteries	294
Public Works Overheads—Unallocated	1 111
Plant, Machinery and Tools—Purchased	9 873
Main Roads Trust Fund	32 336
Donations and Grants	70
All other Expenditure	6 589
	<u>\$200 219</u>

SUMMARY.

Debit Balance 1/7/75	\$ 25 119
Payments	200 219
	<u>225 338</u>
Less Receipts	214 819
Debit Balance 30/6/76	<u>\$10 519</u>

BALANCE SHEET AS AT 30th JUNE, 1976.

Assets.	
Current	\$ 7 920
Non-current	3 480
Contra	489
Fixed	363 262
	<u>\$375 151</u>
Liabilities.	
Current	\$ 16 160
Non-current	700
Deferred	107 291
	<u>\$124 151</u>

SUMMARY.

Total Assets	\$ 375 151
Less Total Liabilities	124 151
Municipal Accumulation (Surplus)	<u>\$251 000</u>

We hereby certify the above figures to be correct.

H. E. CARROTTs,
President.

D. J. CUNNINGHAM,
Shire Clerk.

I have examined the books and accounts of the Shire of Boddington for the year ended 30th June, 1976 and certify that the annual statements correspond with the books of account, vouchers and documents submitted for audit and are in my opinion correct subject to my report.

J. PAOLINO,
Government Inspector of Municipalities.

SHIRE OF WICKEPIN.

STATEMENT OF RECEIPTS AND PAYMENTS FOR THE
YEAR ENDED 30th JUNE, 1976.

Receipts.	
Rates	\$ 99 472.68
Licenses	63 421.70
Government Recoups	114 985.76
Property Income	21 925.40
Health Services	4 084.05
Cemeteries	175.00
Other Fees and Charges	567.82
Other Income	2 365.68
	<u>\$306 998.09</u>

Payments.

Administration	\$ 23 417.23
Debt Service	45 893.99
Roadworks	114 583.99
Property Exes	16 261.24
Health Services	11 262.29
Vermin Control	1 347.57
Bushfire Control	2 496.13
Traffic Control	3 268.15
Cemeteries	1 103.60
Works Overheads	1 661.40
Capital Expenditure	11 620.49
Tools and Plant	192.53
Materials	3 539.95
C.A.R. and R.C.P. Funds	57 232.70
Donations and Grants	370.00
Reserve Fund	5 260.00
Other Works and Services	5 593.01
Other Payments	1 556.60
	<u>\$307 021.87</u>

BALANCE SHEET AS AT 30th JUNE, 1976.

Assets.	
Current	\$ 12 648.29
Non-current	600.70
Deferred	28 460.52
Fixed	406 827.32
	<u>\$448 536.83</u>
Liabilities.	
Current	\$ 21 716.87
Non-current	13 515.98
Deferred	226 006.41
	<u>\$261 239.26</u>

We certify that the figures and particulars above are correct.

H. M. LANG,
President.

W. I. WEIR,
Shire Clerk.

I have examined the books of account of the Shire of Wickpin for the year ended 30th June, 1976 and certify that the Annual Statements above correspond with the books of account, vouchers and other documents submitted for audit, and are in my opinion correct, subject to my report.

C. CORICA,
Government Inspector of Municipalities.

HOTHAM WILLIAMS REGIONAL TRAFFIC
COUNCIL.

STATEMENT OF RECEIPTS AND PAYMENTS FOR THE
YEAR ENDED 30th JUNE, 1976.

Receipts.	
Fines and Costs	\$ 13 153
All other Income:	
Rent	160
Sale of Plant and Equipment	11 488
Sundry	55
Refunds	46
	<u>\$24 902</u>

Payments.

Administration	\$ 14 599
Plant and Equipment	1 886
Housing	610
Court Costs and Legal Fees	346
Distribution to Councils	7 125
	<u>\$24 566</u>

SUMMARY.

Debit Balance 1/7/75	\$ 138
Receipts	24 902
	<u>24 764</u>
Less Payments	24 566
	<u>\$198</u>

BALANCE SHEET AS AT 30th JUNE, 1976.

Assets.	
Current Assets	\$ 2 831
Fixed Assets	35
	<u>\$2 866</u>
Liabilities.	
Current Liabilities	\$81

SUMMARY.

Total Assets	\$ 2 866
Less Total Liabilities	81
Accumulation (Surplus)	\$2 785

We hereby certify the above figures to be correct.

L. P. PRICE,
President.

D. J. CUNNINGHAM,
Manager.

I have examined the books and Accounts of the Hotham Williams Regional Traffic Council for the year ended 30th June, 1976 and certify that the annual statements correspond with the books of account, vouchers and documents submitted for audit and are in my opinion correct subject to my report.

J. PAOLINO,
Government Inspector of Municipalities.

DOG ACT, 1976.

Shire of Chittering.

IT is hereby notified for public information that Ronald William Herbert and Ronald Stanley Woodward have been appointed authorised officers for the purposes of the Dog Act, 1976, with effect from the 11th February, 1977.

R. W. HERBERT,
Shire Clerk.

DOG ACT, 1976.

Shire of Waroona.

IT is hereby notified that Mr. Murray Robinson of Millar Street, Waroona, has been appointed honorary Dog Catcher-Poundkeeper, for the Shire of Waroona, under the above Act, able to issue and serve Infringement Notices under the regulations to the Dog Act, 1976.

R. T. GOLDING,
Shire Clerk.

DOG ACT, 1976.

Shire of West Kimberley.

IT is notified for general information that Desmond Geoffrey Ferris and William George Thomas have been appointed authorised officers for the purpose of the Dog Act, 1976, with effect from 21st March, 1977.

D. G. FERRIS,
Shire Clerk.

21st March, 1977.

SHIRE OF CRANBROOK.

IT is hereby noted for general information that the appointment of Morris Kenneth Blake as Acting Shire Clerk to the Cranbrook Shire Council is cancelled from the 21st March, 1977.

R. C. WARD,
President.

M. K. BLAKE,
Administrative Officer.

TOWN OF GERALDTON.

Appointment.

IT is hereby notified for public information that Neil George Leach has been appointed Town Clerk of the Town of Geraldton as from the 10th day of March, 1977.

The appointment of John Frederick Cameron is hereby cancelled.

C. W. MILDWATERS,
Mayor.

LOCAL GOVERNMENT ACT, 1960-1976.

Town of Gosnells.

Notice of Intention to Borrow.

Proposed Loan (No. 195) of \$150 000.

PURSUANT to section 610 of the Local Government Act, 1960-1976, the Council of the Town of Gosnells hereby gives notice that it proposes to borrow money by the sale of debentures on the following terms and for the following purpose: \$150 000 for a period of 20 years repayable to the State Government Insurance Office, Perth, by half-yearly instalments of principal and interest. Purpose: Construction of Kenwick-Beckenham Youth Pavilion.

Plans, specifications, estimates and the statement required under section 609 of the Act, are open for inspection by ratepayers at the office of the Council during normal office hours for a period of thirty-five days after publication of this notice.

A. A. MILLS,
Mayor.

G. WHITELEY,
Town Clerk.

LOCAL GOVERNMENT ACT, 1960-1976.

Town of Gosnells.

Notice of Intention to Borrow.

Proposed Loan (No. 196) of \$5 000.

PURSUANT to section 610 of the Local Government Act, 1960-1976, the Council of the Town of Gosnells hereby gives notice that it proposes to borrow money by the sale of debentures on the following terms and for the following purpose: \$5 000 for a period of 15 years repayable to the Bank of New South Wales, Gosnells, by half-yearly instalments of principal and interest. Purpose: Construction of the Kenwick-Beckenham Youth Pavilion.

Plans, specifications, estimates and the statement required under section 609 of the Act, are open for inspection by ratepayers at the office of the Council during normal office hours for a period of thirty-five days after publication of this notice.

A. A. MILLS,
Mayor.

G. WHITELEY,
Town Clerk.

LOCAL GOVERNMENT ACT, 1960-1976.

Town of Gosnells.

Notice of Intention to Borrow.

Proposed Loan (No. 197) of \$20 000.

PURSUANT to section 610 of the Local Government Act, 1960-1976, the Council of the Town of Gosnells hereby gives notice that it proposes to borrow money by the sale of debentures on the following terms and for the following purpose: \$20 000 for a period of 15 years repayable to the Bank of New South Wales, Gosnells, by half-yearly instalments of principal and interest.

Purpose:

- (1) Installation of bore pump and reticulation equipment.
- (2) The placing underground of existing electrical-wiring.
- (3) Additions to buildings.

Plans, specifications, estimates and the statement required under section 609 of the Act, are open for inspection by ratepayers at the office of the Council during normal office hours for a period of thirty-five days after publication of this notice. This loan is self supporting with all costs and repayments being met by the Gosnells Golf Club.

A. A. MILLS,
Mayor.

G. WHITELEY,
Town Clerk.

LOCAL GOVERNMENT ACT, 1960-1976.

Shire of Dalwallinu.

Notice of Intention to Borrow.

Proposed Loan (No. 83) of \$30 000.

PURSUANT to section 610 of the Local Government Act 1960-1976, the Dalwallinu Shire Council hereby gives notice that it proposes to borrow money by the sale of debentures on the following terms and for the following purpose: \$30 000 for a term of twenty years payable at the Rural and Industries Bank of W.A., Perth, by forty equal half-yearly instalments of principal and interest. Purpose: To finance the construction of squash courts on the Dalwallinu Greater Sportsground Reserve 15242.

Plans, specifications and estimates required by section 609 are open for inspection of ratepayers in the office of the Council during office hours for thirty-five days after publication of this notice.

Dated this 23rd day of March, 1977.

D. E. STANLEY,
President.E. J. JOHANSEN,
Shire Clerk.

LOCAL GOVERNMENT ACT, 1960-1976.

Shire of Dalwallinu.

Notice of Intention to Borrow.

Proposed Loan (No. 84) of \$30 000.

PURSUANT to section 610 of the Local Government Act, 1960-1976, the Dalwallinu Shire Council hereby gives notice that it proposes to borrow money by the sale of debentures on the following terms and for the following purpose: \$30 000 for a term of twenty years payable at the Rural and Industries Bank of W.A., Perth, by forty equal half-yearly instalments of principal and interest. Purpose: To finance the construction of Squash Courts on the Dalwallinu Greater Sportsground Reserve 15242.

Plans, specifications and estimates required by section 609 are open for inspection of ratepayers in the office of the Council during office hours for thirty-five days after publication of this notice.

Note: Repayment of this Loan will be made by arrangements with the Dalwallinu Squash Club Inc. (intended).

Dated this 23rd day of March, 1977.

D. E. STANLEY,
President.E. J. JOHANSEN,
Shire Clerk.

LOCAL GOVERNMENT ACT, 1960-1976.

Shire of Quairading.

Notice of Intention to Borrow.

Proposed Loan (No. 84) of \$10 000.

PURSUANT to section 610 of the Local Government Act, 1960-1976, the Shire of Quairading hereby gives notice that it intends to borrow money by the sale of debentures on the following terms and for the following purpose: \$10 000 for a period of 15 years repayable to the Bank of New South Wales, Quairading, in 30 half-yearly instalments of principal and interest. Purpose: Part cost of construction of Quairading Caravan Park.

Specifications and cost estimates as required by section 609 of the Act are open for inspection by ratepayers at the office of the Council Jennaber-ring Road, Quairading, during office hours for 35 days after publication of this notice.

Dated this 15th day of March, 1977.

A. C. KELLY,
President.T. L. WHITE,
Shire Clerk.

LOCAL GOVERNMENT ACT, 1960-1976.

Shire of Rockingham.

Notice of Intention to Borrow.

Proposed Loan (No. 122) of \$57 000.

PURSUANT to section 610 of the Local Government Act, 1960-1976, the Council of the Shire of Rockingham hereby gives notice that it proposes to borrow money by the sale of debentures on the following terms and for the following purpose: Fifty-seven thousand dollars (\$57 000) for a period of six (6) years at ruling interest rates, repayable to the Bank of New South Wales, Rockingham Park, in twelve (12) equal half-yearly instalments of principal and interest. Purpose: Purchase of two (2) Rubbish Trucks.

Plans and specifications and estimates required by section 609 are open for the inspection of ratepayers at the offices of the Council during business hours for thirty-five (35) days from publication of this notice.

J. N. THOMPSON,
Acting President.D. J. CUTHBERTSON,
Shire Clerk.

LOCAL GOVERNMENT ACT, 1960-1976.

Shire of Wyndham-East Kimberley.

Notice of Intention to Borrow.

Proposed Loan (No. 53) of \$20 000.

PURSUANT to section 610 of the Local Government Act, 1960-1976, the Wyndham-East Kimberley Shire Council hereby gives notice of its intention to borrow money by the sale of a debenture on the following terms and for the following purpose: \$20 000 for 20 years repayable at the Rural & Industries Bank of Western Australia, Wyndham, half-yearly in forty equal payments. Purpose: Improvements to the Kununurra Race Course.

Repayments on this loan will be met by the Kununurra Amateur Race Club Inc.

Plans and specifications of the proposed works will be available for inspection at the office of the Shire Council, Wyndham, during ordinary business hours for a period of 35 days after the last publication of this notice.

Dated 24th day of March, 1977.

A. D. GRAY,
President.C. T. CASSIDY,
Shire Clerk.

LOCAL GOVERNMENT ACT, 1960-1976.

City of Fremantle.

Sale of Land.

Department of Local Government,
Perth, 24th March, 1977.

LG F-4-6.

IT is hereby notified for public information that His Excellency the Governor has directed under the provisions of section 266 of the Local Government Act, 1960-1976, that the Fremantle City Council may sell the following land by public tender:—

- (1) Portion of each Fremantle Town Lots 530, 534, and 1506 being Lot 11 on Diagram 41934 and being the land comprised in Certificate of Title Volume 1348, Folio 621.
- (2) Portion of Fremantle Town Lot 534 and being part of Lot 1 on Diagram 1267 and being the land comprised in Certificate of Title Volume 1254, Folio 332.
- (3) Portion of Fremantle Town Lot 535 and being Lot 2 on Diagram 1279 and being the land comprised in Certificate of Title Volume 464, Folio 174A.

R. C. PAUST,
Secretary for Local Government.

LOCAL GOVERNMENT ACT, 1960-1976.

City of Perth.
Sale of Land.

Department of Local Government,
Perth, 24th March, 1977.

LG P-4-6, Vol. 2.

IT is hereby notified for public information that His Excellency the Governor has directed under the provisions of section 266 of the Local Government Act, 1960-1976, that the Perth City Council may sell Lots 48, 49 and 50 Grantham Place, being land comprised in Certificates of Title Volume 1395, Folios 579, 580 and 581, Lot 56 Cnr. Grantham Place and Oats Street, being land comprised in Certificate of Title Volume 1424, Folio 916, Part of Lot 17 Oats Street, being land comprised in Certificate of Title Volume 1395, Folio 588 and Part of Lot 18 Mercury Street being land comprised in Certificate of Title Volume 1395, Folio 589 by public auction.

R. C. PAUST,
Secretary for Local Government.

LOCAL GOVERNMENT ACT, 1960-1976.

City of Subiaco.
Sale of Land.

Department of Local Government,
Perth, 24th March, 1977.

LG SU-4-6.

IT is hereby notified for public information that His Excellency the Governor has directed under the provisions of section 266 of the Local Government Act, 1960-1976, that the Subiaco City Council may sell portion of Perth Suburban Lot 223 being Lot 17 on Plan 2240 and being the whole of the land comprised in Certificate of Title Volume 1336, Folio 604 by public auction.

R. C. PAUST,
Secretary for Local Government.

LOCAL GOVERNMENT ACT, 1960-1976.

Town of Northam.
Sale of Land.

Department of Local Government,
Perth, 24th March, 1977.

LG. N-4-6A.

IT is hereby notified for public information that His Excellency the Governor has directed under the provisions of section 266 of the Local Government Act, 1960-1976, that the Northam Town Council may sell the following land by public tender:—

Part Northam Town Lots 97 and 98 being land comprised in Certificate of Title Volume 1028, Folio 162, and

Part of Northam Town Lot 190 being part of the land comprised in Crown Grant Volume 112, Folio 174.

R. C. PAUST,
Secretary for Local Government.

LOCAL GOVERNMENT ACT, 1960-1976.

Shire of Augusta-Margaret River.
Sale of Land.

Department of Local Government,
Perth, 24th March, 1977.

LG. AM-4-6.

IT is hereby notified for public information that His Excellency the Governor has directed, under the provisions of section 266 of the Local Government Act, 1960-1976, that the Augusta-Margaret River Shire Council may sell Augusta Lot 465, Ellis Street by private treaty.

R. C. PAUST,
Secretary for Local Government.

LOCAL GOVERNMENT ACT, 1960-1976.

Shire of Busselton.
Sale of Land.

Department of Local Government,
Perth, 24th March, 1977.

LG. BN-4-6.

IT is hereby notified for public information that His Excellency the Governor has directed, under the provisions of section 266 of the Local Government Act, 1960-1976, that the Busselton Shire Council may sell Lot 15 of Part Location 163 being land comprised in Certificate of Title Volume 1425, Folio 666 by public auction and any unsold lots by private treaty within six months of the holding of the auction.

R. C. PAUST,
Secretary for Local Government.

LOCAL GOVERNMENT ACT, 1960-1976.

Shire of Mukinbudin.
Sale of Land.

Department of Local Government,
Perth, 24th March, 1977.

LG. MB-4-6.

IT is hereby notified for public information that His Excellency the Governor has directed under the provisions of section 266 of the Local Government Act, 1960-1976, that the Mukinbudin Shire Council may sell Lots 20 and 21, Maddock Street, Mukinbudin, being land comprised in Certificates of Title Volume 1155, Folio 45 and Volume 1047, Folio 305 by public tender.

R. C. PAUST,
Secretary for Local Government.

LOCAL GOVERNMENT ACT, 1960-1976.

Shire of Augusta-Margaret River.
Lease of Land.

Department of Local Government,
Perth, 24th March, 1977.

LG. AM-4-4.

IT is hereby notified for public information that His Excellency the Governor has directed, under the provisions of section 267 (3) of the Local Government Act, 1960-1976, that the Augusta-Margaret River Shire Council may lease parts of Lots 27, 44 and 45, being portion of Sussex Location 999 and comprised in Certificates of Title Volume 1140, Folio 574, Volume 1116, Folio 999 and Volume 1086, Folio 212, to the Public Works Department for a period of twenty-one years without calling public tenders.

R. C. PAUST,
Secretary for Local Government.

LOCAL GOVERNMENT ACT, 1960-1976.

Shire of Collie.
Lease of Land.

Department of Local Government,
Perth, 24th March, 1977.

LG. CO-4-4A.

IT is hereby notified for public information that His Excellency the Governor has directed, under the provisions of section 267 (3) of the Local Government Act, 1960-1976, that the Collie Shire Council may lease Reserve 33414 for a period of 21 years without calling public tenders.

R. C. PAUST,
Secretary for Local Government.

LOCAL GOVERNMENT ACT, 1960-1976.

Shire of Kwinana.

Lease of Land.

Department of Local Government,
Perth, 24th March, 1977.

LG. KW-4-4A.

IT is hereby notified for public information that His Excellency the Governor has directed, under the provisions of section 267 (3) of the Local Government Act, 1960-1976, that the Kwinana Shire Council may lease Reserve 24571 to the Kwinana Districts Football Club Inc., for a period of 15 years without calling public tenders.

R. C. PAUST,
Secretary for Local Government.

LOCAL GOVERNMENT ACT, 1960-1976.

Shire of Wagin.

Lease of Land.

Department of Local Government,
Perth, 24th March, 1977.

LG. W-4-4.

IT is hereby notified for public information that His Excellency the Governor has directed, under the provisions of section 267 (3) of the Local Government Act, 1960-1976, that the Wagin Shire Council may lease Reserve 20595 to the Wagin Aero Club Inc., for a period of 10 years without calling public tenders.

R. C. PAUST,
Secretary for Local Government.

LOCAL GOVERNMENT ACT, 1960-1976.

Town of Albany.

Loans.

Department of Local Government,
Perth, 23rd March 1977.

LG. A-3-8B.

IT is hereby notified for public information that His Excellency the Governor has approved of the acquisition of the "Old Glass Works", Lot 20 David Street, Albany, being declared a work and undertaking for which money may be borrowed under the provisions of Part XXVI of the Local Government Act, 1960-1976, by the Albany Town Council.

R. C. PAUST,
Secretary for Local Government.

LOCAL GOVERNMENT ACT, 1960-1976.

Town of Bunbury.

Loans.

Department of Local Government,
Perth, 24th March, 1977.

LG. BY-3-8.

IT is hereby notified for public information that His Excellency the Governor has approved of the construction of a new Grand Stand and rooms at the Bunbury Trotting Track on Lot 469, Reserve No. 28693 being declared a work and undertaking for which money may be borrowed under the provisions of Part XXVI of the Local Government Act, 1960-1976, by the Bunbury Town Council.

R. C. PAUST,
Secretary for Local Government.

LOCAL GOVERNMENT ACT, 1960-1976.

Town of Claremont.

Loans.

Department of Local Government,
Perth, 24th March, 1977.

LG CL-3-8.

IT is hereby notified for public information that His Excellency the Governor has approved of—

- (1) a traffic planning study of the Claremont District;
- (2) an architectural competition in designing the extensions to the Municipal Chambers and Library;
- (3) the resumption of Part Lot 14, Part Location P1062 to provide a walk way; and
- (4) a shopping Centre Study in Claremont,

being declared a work and undertaking for which the Claremont Town Council may borrow money under the provisions of Part XXVI of the Local Government Act, 1960-1976.

R. C. PAUST,
Secretary for Local Government.

LOCAL GOVERNMENT ACT, 1960-1976.

Shire of Belmont.

Loans.

Department of Local Government,
Perth, 24th March, 1977.

LG. BL-3-8.

IT is hereby notified for public information that His Excellency the Governor has approved of the construction of housing for the aged being declared a work and undertaking for which the Belmont Shire Council may borrow money under the provisions of Part XXVI of the Local Government Act, 1960-1976.

R. C. PAUST,
Secretary for Local Government.

LOCAL GOVERNMENT ACT, 1960-1976.

Shire of Katanning.

Loans.

Department of Local Government,
Perth, 24th March, 1977.

LG. KA-3-8.

IT is hereby notified for public information that His Excellency the Governor has approved of the extensions to the Forrest Hill Golf Club on Reserve 25962 being declared a work and undertaking for which money may be borrowed under the provisions of Part XXVI of the Local Government Act, 1960-1976, by the Katanning Shire Council.

R. C. PAUST,
Secretary for Local Government.

LOCAL GOVERNMENT ACT, 1960-1976.

Shire of Kwinana.

Loans.

Department of Local Government,
Perth, 24th March, 1977.

LG. KW-3-8A.

IT is hereby notified for public information that His Excellency the Governor has approved of the construction of Club rooms for the Kwinana Districts Football Club Inc. on portion of Reserve 24571 being declared a work and undertaking for which money may be borrowed by the Kwinana Shire Council under the provisions of Part XXVI of the Local Government Act, 1960-1976.

R. C. PAUST,
Secretary for Local Government.

LOCAL GOVERNMENT ACT, 1960-1976.

Shire of Nungarin.
Loans.

Department of Local Government,
Perth, 24th March, 1977.

L.G. NA-3-8.

IT is hereby notified for public information that His Excellency the Governor has approved of the publication of the book "Around the Rock" being declared a work and undertaking for which money may be borrowed under the provisions of Part XXVI of the Local Government Act, 1960-1976, by the Nungarin Shire Council.

R. C. PAUST,
Secretary for Local Government.

LOCAL GOVERNMENT ACT, 1960-1976.

Shire of West Kimberley.
Loans.

Department of Local Government,
Perth, 24th March, 1977.

L.G. WK-3-8.

IT is hereby notified for public information that His Excellency the Governor has approved of the construction of two houses in Derby being declared a work and undertaking for which money may be borrowed under the provisions of Part XXVI of the Local Government Act, 1960-1976, by the West Kimberley Shire Council.

R. C. PAUST,
Secretary for Local Government.

LOCAL GOVERNMENT ACT, 1960-1976.

Shire of Merredin.
Rating Exemption.

Department of Local Government,
Perth, 24th March, 1977.

L.G. MD-5-1.

HIS Excellency the Governor in Executive Council, acting pursuant to the provisions of section 532 of the Local Government Act, 1960-1976, has been pleased to declare exempt from Municipal Rates Reserves 29098 and 23520, occupied by the Civic Golf Club Inc. and the Merredin Golf Club Inc., respectively.

R. C. PAUST,
Secretary for Local Government.

LOCAL GOVERNMENT ACT, 1960-1976.

Shire of Wanneroo.
Overdraft.

Department of Local Government,
Perth, 24th March, 1977.

L.G. WN-3-9.

IT is hereby notified for general information that His Excellency the Governor has approved, under the provisions of section 600 of the Local Government Act, 1960-1976, of the Wanneroo Shire Council obtaining an advance of up to \$750 000 from a bank by means of a special overdraft for works associated with the development of the Council's Town Planning Scheme No. 5, Gnangara Industrial Area.

R. C. PAUST,
Secretary for Local Government.

LOCAL GOVERNMENT ACT, 1960-1976.

Revesting of Land in Crown.
Shire of Dundas.

Department of Local Government,
Perth, 1st April, 1977.

L.G. DS-4-5, Vol. 2.

APPLICATION has been made by the Dundas Shire Council to the Minister for Local Government for a certificate, pursuant to section 596 of the Local Government Act, 1960-1976, that the encumbered land specified in the schedule hereunder be vested in the Crown.

Any person objecting to the issue of such certificate is required to lodge particulars of his objection with the undersigned on or before the 16th day of May, 1977, in order that such objection may be placed before the Minister when he considers the application in accordance with the provisions of the Act.

Dated this 1st day of April, 1977.

R. C. PAUST,
Secretary for Local Government.

Schedule.

Names of Registered Proprietors or Owners and also all other Persons appearing to have an Estate or Interest in the Land; Description of Land Referred to, including Title References.

Charles Edward Crampton and Harold Randell Head, of Norseman, both Storekeepers, as registered Proprietors; Lot Pt. 71 (Northern Moiety) Roberts Street, Norseman. Certificate of Title Volume 482, Folio 105.

Clarence Hector Alfred Haymes, of Norseman, Baker and Pastry Cook, as registered Proprietor; Lot Pt. 71 (Southern Moiety) Roberts Street, Norseman. Certificate of Title Volume 477, Folio 198.

Eileen Mary Treacy, of Norseman, as registered Proprietor; Lot 113, Goodliffe Street, Norseman. Certificate of Title Volume 308, Folio 139.

John Black Grieve, of Norseman, as registered Proprietor; Lot 129, Goodliffe Street, Norseman. Certificate of Title Volume 308, Folio 139.

William Spencer Mattinson, of Norseman, Mining and General Agent, as registered Proprietor; Lot 130, Goodliffe Street, Norseman. Certificate of Title Volume 308, Folio 139.

William Spencer Mattinson, of Norseman, Mining and General Agent, as registered Proprietor; Lot 131, Goodliffe Street, Norseman. Certificate of Title Volume 308, Folio 139.

William Spencer Mattinson, of Norseman, Mining and General Agent, as registered Proprietor; Lot 132, Goodliffe Street, Norseman. Certificate of Title Volume 308, Folio 139.

William Spencer Mattinson, of Norseman, Mining and General Agent, as registered Proprietor; Lot 134, Mildura Street, Norseman. Certificate of Title Volume 308, Folio 139.

William Spencer Mattinson, of Norseman, Mining and General Agent, as registered Proprietor; Lot 135, Mildura Street, Norseman. Certificate of Title Volume 308, Folio 139.

William Spencer Mattinson, of Norseman, Mining and General Agent, as registered Proprietor; Lot 136, Goodliffe Street, Norseman. Certificate of Title Volume 308, Folio 139.

Marvin Trimble, of 125 Angove Street, Norseman, Poultry Farm, as registered Proprietor; Lot 316, Angove Street, Norseman. Certificate of Title Volume 1063, Folio 216.

Robert Clive Baker, of Norseman, Labourer, as registered Proprietor; Lot 401, Angove Street, Norseman. Certificate of Title Volume 1057, Folio 977.

Emily Rebecca Baker, of Norseman, Married Woman, as registered Proprietor; Lot 402, Angove Street, Norseman. Certificate of Title Volume 1057, Folio 834.

Maurice Henry Killeen, of Norseman, Solicitor, as registered Proprietor; Lot 406, Angove Street, Norseman. Certificate of Title Volume 1063, Folio 18.

Richard Thomas Griffith, of Norseman, Mine Owner, as registered Proprietor; Lot 594, Angove Street, Norseman. Certificate of Title Volume 552, Folio 188.

Peter Norman Jenkins, Grader Driver and Kay Francis Jenkins, Married Woman, of Norseman, as joint tenants; Lot 635, Brockman Street, Norseman. Certificate of Title Volume 1061, Folio 326.

Cyril Nichols Chamberlain, of Wittenoom Street Boulder, as registered Proprietor; Lot, 748 Roberts Street, Norseman. Certificate of Title Volume 1061, Folio 932.

Elizabeth Alice Scholey, of Norseman, Married Woman, as registered Proprietor; Lot 793, Prinsep Street, Norseman. Certificate of Title Volume 408, Folio 70.

Alicede May McAndrew, of Norseman, Married Woman, as registered Proprietor; Lot 794, Prinsep Street, Norseman. Certificate of Title Volume 437, Folio 67.

Albert Henry Tye, of Norseman, Greengrocer, as registered Proprietor; Lot 795, Prinsep Street, Norseman. Certificate of Title Volume 439, Folio 156.

Edward Hicks, of Norseman, Miner, as registered Proprietor; Lot 796, Prinsep Street, Norseman. Certificate of Title Volume 435, Folio 16.

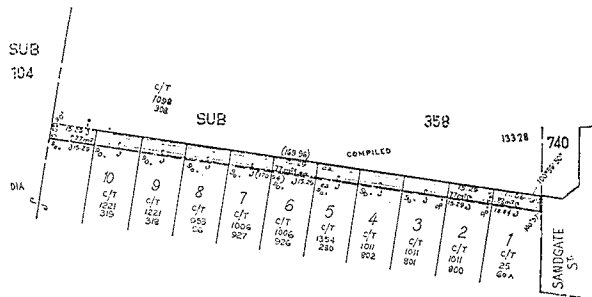
James Matthias O'Neill, of Norseman, Hotel Keeper, as registered Proprietor; Lot 797, Prinsep Street, Norseman. Certificate of Title Volume 435, Folio 15.

Suburban Lot 358 comprised in Certificate of Title Volume 1031, Folio 972 on Plan 2910 be closed and the land contained therein be allocated to the adjoining Lots 1 to 10, Angelo Street, as shown on the schedule hereunder.

R. C. PAUST,
Secretary for Local Government.

Schedule.

Diagram No. 52033.



LOCAL GOVERNMENT ACT, 1960-1976.
City of Stirling.

Closure of Private Street.

Department of Local Government,
Perth, 13th January, 1977.

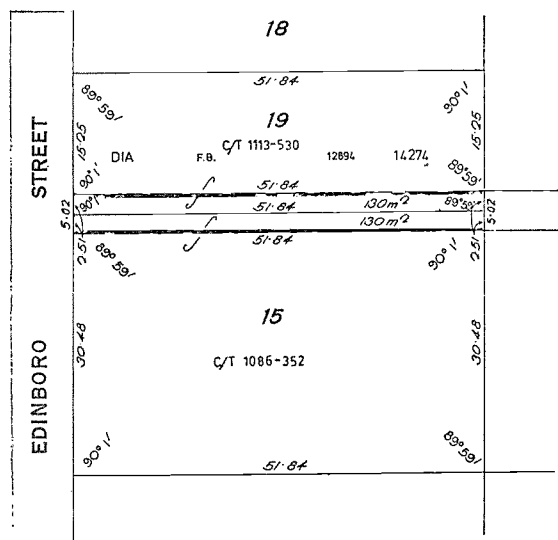
L.G. ST-4-8I.

NOTICE is hereby given in pursuance of the provisions of section 297A of the Local Government Act, 1960-1976, that His Excellency the Governor has approved of the resolution passed by the Stirling City Council that the private street described as being portion of Perthshire Location AU and being portion of the land shown coloured brown and marked R.O.W. on Plan 3000 and being part of the land comprised in Certificate of Title Volume 429, Folio 64 be closed and the land contained therein be allocated to the adjoining Lots 15 and 19, Edinboro Street, Joondanna, as shown on the Schedule hereunder.

R. C. PAUST,
Secretary for Local Government.

Schedule.

Diagram No. 52083.



LOCAL GOVERNMENT ACT, 1960-1976.

City of South Perth.

Closure of Private Street.

Department of Local Government,
Perth, 13th January, 1976.

L.G. SP-4-8.

NOTICE is hereby given in pursuance of the provisions of section 297A of the Local Government Act, 1960-1976, that His Excellency the Governor has approved of the resolution passed by the South Perth City Council that the private street described as abutting the northern boundary of Lots 1 to 10, Angelo Street, and forming portion of Perth

LOCAL GOVERNMENT ACT, 1960-1976.

MUNICIPALITY OF FREMANTLE ACT, 1925 (AS AMENDED).

Municipality of the City of Fremantle.

By-law Relating to Building Lines.

L.G. F-7-9.

IN pursuance of the powers conferred upon it by the abovementioned Act and of all other powers enabling it the Council of the abovementioned Municipality hereby records having resolved on the 19th day of January, 1976, to make and submit for confirmation by the Governor the following By-Law:—

1. By-Law No. 213 for the provision of new building lines within the district of the City of Fremantle is hereby further amended by amending the 33 feet building line set back applicable to the section of John Street between the new Stirling Highway (formerly Bruce Street) and Turton Street to be amended to 16 feet 6 inches (5.06 metres) which By-Law was proclaimed on the 23rd day of March, 1967, and established a set back of 33 feet from John Street (between Bruce Street and Turton Street) from Lot 15 in the northeasterly direction to Lot 23.

The Common Seal of the City of Fremantle was hereto affixed this 9th day of November, 1976, pursuant to a Resolution passed the 19th day of January, 1976 in the presence of—

[L.S.]

W. A. MCKENZIE,
Mayor.
S. W. PARKS,
Town Clerk.

Recommended—

E. C. RUSHTON,
Minister for Local Government.

Approved by His Excellency the Governor in Executive Council this 23rd day of March, 1977.

J. E. A. PRITCHARD,
Acting Clerk of the Council.

LOCAL GOVERNMENT ACT, 1960-1976.

The Municipality of the City of Perth.

By-law No. 64—Town Planning Classification or Zoning By-law for Land and/or Buildings in the North Perth/Mount Hawthorn/Wembley/Leederville Area being part of the City of Perth Municipal District—Amendment.

P-7-34C.

IN pursuance of the powers conferred upon it by the abovementioned Act and of all other powers enabling it, the Council of the abovementioned Municipality hereby records having resolved on the 15th day of November, 1976, to make and submit for confirmation by the Governor the following amendment to By-law No. 64:—

That all that piece of land being portion of Swan Location 391 and being Lot 512 on Plan 133 and being the whole of the land comprised in Certificate of Title Volume 1346, Folio 332, be and is hereby excised from Zone 1 Classification and reclassified and included in Zone 2 Classification and that the North Perth/Mount Hawthorn/Wembley/Leederville Zoning Plan No. 64, be and is hereby amended accordingly.

Dated this 22nd day of December, 1976.

The Common Seal of the City of Perth was hereunto affixed in the presence of—

[L.S.]

E. H. LEE-STEERE,
Lord Mayor.
G. O. EDWARDS,
Town Clerk.

Recommended—

E. C. RUSHTON,
Minister for Local Government.

Approved by His Excellency the Governor in Executive Council this 23rd day of March, 1977.

J. E. A. PRITCHARD,
Acting Clerk of the Council.

LOCAL GOVERNMENT ACT, 1960-1976.

The Municipality of the Shire of Carnarvon.

By-laws relating to Caravan Parks and Camping Grounds.

C. 7/1.

IN pursuance of the powers conferred upon it by the abovementioned Act and of all other powers enabling it, the Council of the abovementioned Municipality hereby records having resolved on the 20th day of October, 1976, to make and submit for confirmation of the Governor, the following amendment to the By-laws published in the *Government Gazette* dated 18th April, 1975:—

By-Law 12: By the deletion of the words "\$2.00 per caravan site", and the substitution of the words "\$3.50 per caravan site".

Dated this 16th day of December, 1976.

The Common Seal of the Shire of Carnarvon
was hereunto affixed in the presence of—

[L.S.]

F. G. BAXTER,
President.
A. J. TAYLOR,
Shire Clerk.

Recommended—

E. C. RUSHTON,
Minister for Local Government.

Approved by His Excellency the Governor in Executive Council this 23rd day of March, 1977.

J. E. A. PRITCHARD,
Acting Clerk of the Council.

LOCAL GOVERNMENT ACT, 1960-1976.

The Municipality of the Shire of Esperance.

By-Laws (Parking Facilities).

ES.-7-29.

IN pursuance of the powers conferred upon it by the abovementioned Act and all other powers enabling it, the Council of the Shire of Esperance hereby records having resolved on the 26th day of October 1976, to make and submit for confirmation by the Governor, the following amendments to the By-laws published in the *Government Gazette* of the 23rd December, 1971.

Penalties.

Repeal:—53 (3) The modified penalty shall be two dollars, and substitute in its place:—

53.(3) The modified penalty shall be five dollars.

Dated this 10th day of December, 1976.

The Common Seal of the Shire of Esperance
was hereunto affixed in the presence of—

[L.S.]

W. S. PATERSON,
President.
E. L. CHOWN,
Shire Clerk.

Recommended—

E. C. RUSHTON,
Minister for Local Government.

Approved by His Excellency the Governor in Executive Council this 23rd day of March, 1977.

J. E. A. PRITCHARD,
Acting Clerk of the Council.

LOCAL GOVERNMENT ACT, 1960-1976.

The Municipality of the Shire of Waroona.

By-laws Relating to the Management, Use and Letting of the Waroona Memorial Hall and Associated Buildings.

L.G. WR-7-17.

IN pursuance of the powers conferred upon it by the abovementioned Act and of all other powers enabling it, the Council of the abovementioned Municipality hereby records having resolved on the sixteenth day of September, 1976, to make and submit for confirmation by the Governor the following by-laws:—

1. Application for the hire of the Waroona Memorial Hall and other buildings under the control of the Council shall be made to the Council Office not less than 24 hours before the hour at which hiring is desired.
2. Hirings of the hall and buildings, including furniture and equipment, shall be at rates set out in the schedule "A" hereunder.

In the event of the hirer not making use of the building for the term of engagement the full amount of the hire charge shall be forfeited except that in the event of the hirer giving at least twenty-one days notice of cancellation of the term of engagement only twenty-five per cent of the hire charge shall be forfeited.

3. The hours for which hiring may be effected at day-time rates shall be between the hours of 8 a.m. and 6 p.m. Night-time rates shall be between the hours of 6 p.m. and 4 a.m.

4. Any picture right lease shall not be effected or be governed by the hall hire schedule.

5. The hire of the hall shall not include the use of the bio box.

6. The Council may at any time demand that the hirer shall, prior to term of engagement, deposit with the Shire Clerk an amount estimated to cover hall hire, and any damage that may occur during the term of engagement.

The Council may also demand that the hired shall, prior to term of engagement, deposit with the Shire Clerk an amount estimated to cover excessive cleaning expenses. Such a deposit to be refunded after the hiring provided the hall or building is left in a clean and tidy condition.

If the hall or building is not left in a satisfactory condition, portion or all of the deposit may be retained by the Council.

Cleaning of the Hall or Building shall be completed not later than 10.00 a.m. on the day following the hiring; however, the Council retains the right to require the cleaning to be completed earlier than 10.00 a.m. if the building is required by other hirers. Should the cleaning not be completed by 10.00 a.m. or by the earlier time stated by the Council a portion or all of the deposit may be retained by the Council.

7. The Council reserves the right to refuse to let the hall and other buildings or any portion thereof to an applicant for hiring without assigning any reason for such refusal.

8. The Council may at any time cancel any arrangements made for hiring of the buildings or part thereof by giving such reasonable notice in writing as may be possible, but which shall not be less than seven (7) days.

9. In the event of two or more applications being received for the hire of a hall or building at one and the same time and date, the Council may, without considering priority of application, determine to which applicant the hall hiring shall be granted.

10. The hirer of the hall and other buildings or any portion thereof shall comply with the provisions of the Health Act or any Act and/or regulations in force for the time being and applicable to the hiring and use of the buildings. If, in the opinion of the Council, all necessary actions have not been taken to comply with the said Act or any Acts in force, the Council may at any time prior to or during the term of engagement, forbid and prevent the use of such building. The hirer must accept full responsibility in the event of any dispute arising in connection with the provisions or necessities of this by-law or the non-compliance therewith.

11. In the event of the use of the building being forbidden or prevented under the last preceding by-law the hirer shall forfeit the full amount of the hire charge and the Council shall not be responsible to the hirer for any loss or damage sustained.

12. No spirituous liquors, wines, ales, or spirits shall be brought into or consumed in any part of the buildings except when permitted in writing by the Council.

13. No smoking of tobacco, cigarettes or cigars or other matter shall be permitted within the buildings except by permission from the hirer or the Council.

14. The driving of nails, tacks or screws, etc., into any of the woodwork or walls of the buildings is strictly forbidden. No internal or external decorations are permitted to be erected without the approval of the Council.

15. No hirer or person shall be permitted to move any plant or furniture or effects from place to place within the buildings without the permission of the Council and under the supervision of the caretaker or other person appointed by the Council.

16. No hirer or person shall be permitted to remove any plant or furniture or effects from within the buildings without the permission of the Council and under the supervision of the caretaker or other person appointed by the Council.

17. No person whilst intoxicated shall be permitted to enter or remain upon any portion of the buildings, nor shall any person be guilty of misbehaviour whatsoever nor be permitted to use profane language, nor damage, mark or deface any wall or other part of the hall or property. Any person who does, permits or suffers any such damage shall be liable to pay cost of all such damages in addition to any penalty imposed under these by-laws.

18. No offensive impersonations or representations of living persons or anything deemed likely to produce disturbance, riot or breach of peace, shall be permitted within the buildings.

19. The hirer of any part or parts of the buildings shall maintain and keep good order, and decent behaviour, within the property, and shall be solely and entirely responsible for the carrying out and compliance with the requirements of these by-laws, and for any damage done to the buildings, fixtures, fittings, furniture, crockeryware, etc., and shall pay such damages as may be assessed by the Council.

Any article of glass or crockeryware, etc., broken, cracked or not accounted for shall be replaced or be paid for at current price.

20. Any officer representing the Waroona Shire Council or other person duly authorised by the Council shall at any time be permitted free ingress to the buildings and every part thereof and shall be given every facility for the enforcing of these by-laws.

21. No person shall take photographs or show films within the buildings or property unless the permission of the hirer shall have been first obtained.

22. Persons hiring a hall or building who propose to use copyright music in any form must enter into an agreement with the Australian Performing Rights Association Ltd, to permit of the use of copyright music. The hirer must indemnify the Council against any claims which may be made upon it in respect of any breach of copyright.

23. All fittings, installations, furnishings, equipment, decorations, etc., introduced into the building by hirers or their agents must be removed before 8 a.m. the following day or a further hiring charge will be levied unless otherwise approved.

24. Every person who does, permits, or suffers any act or matter or thing contrary to any of these by-laws or commits or permits any breach or neglects compliance therewith, shall be deemed guilty of an offence against these by-laws and shall be liable to a penalty not exceeding \$50.00 for every such offence.

All by-laws regulating the management, use and letting of the Waroona Memorial Hall made under the provisions of the Road District Act, 1919, are hereby repealed.

Schedule "A"

Functions	Main Hall	Supper-room	Kitchen	Hall, Supper-room and Kitchen Combined
	\$	\$	\$	\$
Weddings, Birthdays, Engagements, etc.	15.00	7.50	7.50	30.00
Dances, Cabarets, Socials, Dinners etc.	20.00	10.00	10.00	40.00
Concerts, Travelling Shows, etc. Day	6.00	3.00	3.00	12.00
Night	7.50	3.75	3.75	15.00
Bazzars, Fetes, etc. Day	4.50	2.25	2.25	9.00
Night	7.00	3.50	3.50	14.00
Rehearsals-Decorations Day	1.00	1.00	2.00
Night	2.00	1.00	3.00
Meetings—Political, Sporting, etc Day	10.00	5.00	2.00	17.00
Night	14.00	7.00	3.00	24.00
Badminton Clubs Full Day	5.00
Morning	2.00
Afternoon	3.00
Night	3.00
Charge after 1.00 a.m. Per Hour or part thereof	4.00
Dancing Lessons—School Dances Day	4.00	2.00	2.00	8.00
Night	5.00	2.50	2.50	10.00
Linen—				
Table Cloths each	1.00
Tea Towels each	0.25
Furniture and Crockery away from the Hall—				
Trestles each	2.00
Chairs each	0.30
Cups, Saucers, Plates, etc per dozen	0.30
Urns	0.50
Teapots, etc.	0.40

All hire charges subject to 50% reduction for childrens groups and pensioners.

Dated this 16th day of September, 1976

The Common Seal of the Shire of Waroona was hereunto affixed in the presence of—

JAMES F. ARMITAGE,
Shire President.

R. T. GOLDING,
Shire Clerk.

[L.S.]

Recommended—

E. C. RUSHTON,
Minister for Local Government.

Approved by His Excellency the Governor in Executive Council this 23rd day of March, 1977.

J. E. A. PRITCHARD,
Acting Clerk of the Council.

Schedule "A"—*continued.*

	\$
(f) Monumental permits—	
Permit to erect monument, headstone or memorial	5.00
Removal of monumental work prior to re-opening of grave	20.00
(g) Miscellaneous—	
For removal and replanting grass, shrubs, plants, etc. on any grave to be re-opened	15.00
For sinking of grave beyond 2.15 m for each additional 305 mm	5.00
Number plates supplied by Trustees	5.00
Undertaker's Annual Licence	5.00
Copy of Grant of Right of Burial	5.00

Dated this 26th day of November, 1976.

The Common Seal of the Shire of Merredin
was hereunto affixed in the presence of—

[L.S.]

K. J. FEINELER,
President.
R. LITTLE,
Shire Clerk.

Recommended—

E. C. RUSHTON,
Minister for Local Government.

Approved by His Excellency the Governor in Executive Council this 23rd
day of March, 1977.

J. E. A. PRITCHARD,
Acting Clerk of the Council.

CEMETERIES ACT, 1897-1972.

New Harvey Cemetery.

Portion Wellington Location 4145, Lot 3, Diagram 37953.

By-laws.

LG. 119/76.

IN pursuance of the powers conferred upon it by the abovementioned Act, the Council of the Shire of Harvey as Trustees of the New Harvey Cemetery hereby records having resolved on the 27th day of July, 1976 to make and submit for confirmation by the Governor the following by-laws:—

The By-laws published in the *Government Gazette* on the 11th May, 1973 are amended as follows:—

1. By-law 13—Delete the figure of "\$6.00" in line 3 and insert the figure "\$10.00".

2. By-law 14—

(a) Delete the figure "\$1.00" in line 3 and insert the figure "\$5.00".

(b) Delete the figure "\$1.00" in line 3 and insert the figure "\$5.00".

3. A new Schedule "A" is substituted as follows:—

Schedule "A".

New Harvey Cemetery.

SCALE OF FEES AND CHARGES PAYABLE TO THE TRUSTEES.

On application for an Order for Burial the following fees are payable in advance. In Private ground including the issue of a Grant of "Right of Burial"—

	\$
Land for grave 2.4 metres x 1.2 metres	100.00
For interment of an adult in grave 2.1 metres deep	60.00
For interment of a child under the age of 7 years in grave 2.1 metres deep	45.00
For interment of a still-born child or a child who has not lived longer than 48 hours	10.00
For each interment of cremated ashes	5.00
Registration fee for each interment	1.00
For re-opening an ordinary grave—	
For each interment of an adult	50.00
For each interment of a child under the age of 7 years	45.00
For each interment of a still-born child	10.00

Schedule "A"—*continued.*

	\$
Extra Charges:	
For removing monument etc. from a grave prior to re-opening grave as per by-law 23 (depending on work required to be done)	5.00 20.00
For each interment not in usual hours as prescribed by by-law 7—	
Monday to Friday	15.00
Saturdays, Sundays and Public Holidays	20.00
For each interment without due notice under by-law 9(c)	15.00
For each interment on a Sunday or Public Holiday	20.00
Late arrival at Cemetery gates (by-law 14(a))	5.00
Late departure from Cemetery gates (by-law 14(b))	5.00
Fee for exhumation	50.00
Miscellaneous:	
Undertaker's Annual License Fee	10.00
Use of any iron number plate	2.00
For permission to erect a monument	5.00
Plus a surcharge on all memorial work erected including lettering of 7½% on the cost of same exceeding the amount of \$100.	
For a copy of the by-laws and Regulations	2.00
For a copy of a Grant of Right of Burial	0.25
4. Schedule D: Delete the passage "..... feet long by feet broad" in lines 14 and 15 and substitute the passage "..... metres long by metres broad".	

Dated this 24th day of September, 1976.
The Common Seal of the Shire of Harvey was affixed thereto in the presence of—

[L.S.]

D. P. ECKERSLEY,
President.
L. A. VICARY,
Shire Clerk.

Recommended—

E. C. RUSHTON,
Minister for Local Government.

Approved by His Excellency the Governor in Executive Council this 23rd day of March, 1977.

J. E. A. PRITCHARD,
Acting Clerk of the Council.

METRIC CONVERSION ACT, 1972-1973.

(Section 6.)

NOTICE.

LG. C-7-11.

I, EDGAR CYRIL RUSHTON, being the Minister administering the Local Government Act, 1960-1976, acting pursuant to section 6 of the Metric Conversion Act, 1972-1973, with the approval of His Excellency the Governor, do hereby amend the By-laws relating to Prevention of Damage to Footpaths—adopted by the Council of the Shire of Carnarvon and published in the *Government Gazette* on the 21st day of November, 1967, in the manner set out in the Schedule of this Notice with effect on and from the day that this Notice is published in the *Government Gazette*.

Dated this 23rd day of March, 1977.

E. C. RUSHTON,
Minister for Local Government.

Schedule.

Provision Amended.	Amendment.
By-law 5a	Delete 16 feet in Line 3, substitute 5 metres.
By-law 5b	Delete 16 feet in Line 2, substitute 5 metres. Delete eight inches by two inches in Lines 4 and 5, substitute 200 millimetres by 50 millimetres. Delete four foot in Line 6, substitute 1.2 metres.
By-law 5d	Delete 16 feet in Line 4, substitute 5 metres. Delete eight inches by two inches in Line 6, substitute 200 millimetres by 50 millimetres. Delete four foot in Line 9, substitute 1.2 metres.

Approved by His Excellency the Governor in Executive Council this 23rd day of March, 1977.

J. E. A. PRITCHARD,
Acting Clerk of the Council.

METRIC CONVERSION ACT, 1972-1973.

(Section 6.)

NOTICE.

LG. C-7-14.

I, EDGAR CYRIL RUSHTON, being the Minister administering the Local Government Act, 1960-1976, acting pursuant to section 6 of the Metric Conversion Act, 1972-1973, with the approval of His Excellency the Governor, do hereby amend the By-laws relating to Extractive Industries—adopted by the Council of the Shire of Carnarvon and published in the *Government Gazette* on the 14th day of January, 1969, in the manner set out in the Schedule of this Notice with effect on and from the day that this Notice is published in the *Government Gazette*.

Dated this 23rd day of March, 1977.

E. C. RUSHTON,
Minister for Local Government.

Schedule.

Provision Amended.	Amendment.
By-law 10(1)(a)	Delete 22 yards in Line 2, substitute 20 metres.
By-law 10(1)(b)	Delete 44 yards in Line 1, substitute 40 metres.
By-law 10(2)	Delete 44 yards in Line 4, substitute 40 metres.
By-law 11	Delete 44 yards in Line 1, substitute 40 metres.
By-law 14	Delete 440 yards in Line 2, substitute 400 metres.

Approved by His Excellency the Governor in Executive Council this 23rd day of March, 1977.

J. E. A. PRITCHARD,
Acting Clerk of the Council.

METRIC CONVERSION ACT, 1972-1973.

(Section 6.)

NOTICE.

LG. C-7-19.

I, EDGAR CYRIL RUSHTON, being the Minister administering the Local Government Act, 1960-1976, acting pursuant to section 6 of the Metric Conversion Act, 1972-1973, with the approval of His Excellency the Governor, do hereby amend the By-laws relating to Recreation Grounds—adopted by the Council of the Shire of Carnarvon and published in the *Government Gazette* on the 14th day of January, 1969, in the manner set out in the Schedule of this Notice with effect on and from the day that this Notice is published in the *Government Gazette*.

Dated this 23rd day of March, 1977.

E. C. RUSHTON,
Minister for Local Government.

Schedule.

Provision Amended.	Amendment.
By-law 31	Delete 10 miles per hour in Line 3, substitute 16 kilometres per hour.

Approved by His Excellency the Governor in Executive Council this 23rd day of March, 1977.

J. E. A. PRITCHARD,
Acting Clerk of the Council.

METRIC CONVERSION ACT, 1972-1973.

(Section 6.)

NOTICE.

LG. C-7-18.

I, EDGAR CYRIL RUSHTON, being the Minister administering the Local Government Act, 1960-1976, acting pursuant to section 6 of the Metric Conversion Act, 1972-1973, with the approval of His Excellency the Governor, do hereby amend the By-laws relating to Petrol Pumps—adopted by the Council of the Shire of Carnarvon and published in the *Government Gazette* on the 14th day of January, 1969, in the manner set out in the Schedule of this Notice with effect on and from the day that this Notice is published in the *Government Gazette*.

Dated this 23rd day of March, 1977.

E. C. RUSHTON,
Minister for Local Government.

Schedule.

Provision Amended.	Amendment.
By-law 2(1)(B)	Delete twelve feet in Lines 1 and 2, substitute 3.6 metres.
By-law 2(1)(c)	Delete twenty five feet in Line 1, substitute 7.5 metres.
By-law 11	Delete twelve feet in Line 3, substitute 3.6 metres. Delete the lineal inch in Line 6, substitute 25 Millimetres.
By-law 12	Delete twenty feet in Line 2, substitute 6.0 metres.
By-law 15	Delete ten feet in Line 2, substitute 3.0 metres.

Approved by His Excellency the Governor in Executive Council this 23rd day of March, 1977.

J. E. A. PRITCHARD,
Acting Clerk of the Council.

METRIC CONVERSION ACT, 1972-1973.

(Section 6.)

NOTICE.

LG. C-7-21.

I, EDGAR CYRIL RUSHTON, being the Minister administering the Local Government Act, 1960-1976, acting pursuant to section 6 of the Metric Conversion Act, 1972-1973, with the approval of His Excellency the Governor do hereby amend the By-laws relating to Reserves—adopted by the Council of the Shire of Carnarvon and published in the *Government Gazette* on the 23rd day of August, 1972, in the manner set out in the Schedule of this Notice with effect on and from the day that this Notice is published in the *Government Gazette*.

Dated this 23rd day of March, 1977.

E. C. RUSHTON,
Minister for Local Government.

Schedule.

Provision Amended.	Amendment.
By-law 12B	Delete twenty feet in Line 6, substitute 6.0 metres.

Approved by His Excellency the Governor in Executive Council this 23rd day of March, 1977.

J. E. A. PRITCHARD,
Acting Clerk of the Council.

METRIC CONVERSION ACT, 1972-1973.

(Section 6.)

NOTICE.

LG. C/7/22.

I, EDGAR CYRIL RUSHTON, being the Minister administering the Local Government Act, 1960-1976, acting pursuant to section 6 of the Metric Conversion Act, 1972-1973, with the approval of His Excellency the Governor, do hereby amend the By-laws Relating to Signs, Hoardings and Bill Posting—adopted by the Council of the Shire of Carnarvon and published in the *Government Gazette* on the 14th day of January, 1969, in the manner set out in the Schedule of this Notice with effect on and from the day that this Notice is published in the *Government Gazette*.

Dated this 23rd day of March, 1977.

E. C. RUSHTON,
Minister for Local Government.

Schedule.

Provision Amended.	Amendment.
By-law 1	Delete one half acre in Line 16, substitute 0.2 hectares.
By-law 2(2)(b)	Delete two square feet in Line 1, substitute .2 square metres.
2(2)(c)	Delete four square feet in Line 1, substitute .35 square metres.
2(2)(c)	Delete SAA Wiring Rules No. C.C.1. Part 1, 1961, in lines 3 and 4, substitute SAA Wiring Rules C.C.1 Part 1, 1976 with amendments.
By-law 9	Delete 15 inches in Line 3, substitute 375 millimetres. Delete 3 inches in Line 3, substitute 75 Millimetres.
By-law 10A	Delete two feet, substitute .6 metres.
By-law 11A	Delete eight feet, substitute 2.4 metres.

SCHEDULE—*continued.*

Provision Amended.	Amendment.																
By-law 11B	Delete eight feet in Line 1—substitute 2.4 metres. Delete Nine and One Third square feet in Line 1, substitute .85 square metres. Delete 24 inches in line 2, substitute .6 metres.																
By-law 11C	Delete 120 pounds, substitute 54 kilogrammes.																
By-law 11D	Delete 12 inches in Line 1, substitute 0.3 metres. Delete four feet six inches in Line 1, substitute 1.2 metres. Delete 12 inches in Line 2, substitute 0.3 metres. Delete three feet in Line 1, substitute .9 metres.																
By-law 11E	Delete 12 inches in Line 1, substitute 0.3 metres. Delete nine feet in Line 1, substitute 2.7 metres. Delete 12 inches in Line 2, substitute 0.3 metres. Delete six feet in Line 2, substitute 1.8 metres.																
By-law 12(1)(a)	Delete eight feet, substitute 2.4 metres.																
By-law 12(1)(c)	Delete:— <table style="margin-left: 2em;"> <tr> <td>25 feet</td> <td>2 ft. 0 ins.</td> </tr> <tr> <td>25 feet to 30 feet</td> <td>2 ft. 6 ins.</td> </tr> <tr> <td>31 feet to 40 feet</td> <td>3 ft. 0 ins.</td> </tr> <tr> <td>More than 40 feet</td> <td>15 ft. 0 ins.</td> </tr> </table> Substitute:— <table style="margin-left: 2em;"> <tr> <td>7.5 metres</td> <td>.6 metres</td> </tr> <tr> <td>7.5 metres to 9.0 metres</td> <td>.75 metres</td> </tr> <tr> <td>9.0 metres to 12 metres</td> <td>.9 metres</td> </tr> <tr> <td>12.0 metres</td> <td>4.5 metres</td> </tr> </table>	25 feet	2 ft. 0 ins.	25 feet to 30 feet	2 ft. 6 ins.	31 feet to 40 feet	3 ft. 0 ins.	More than 40 feet	15 ft. 0 ins.	7.5 metres	.6 metres	7.5 metres to 9.0 metres	.75 metres	9.0 metres to 12 metres	.9 metres	12.0 metres	4.5 metres
25 feet	2 ft. 0 ins.																
25 feet to 30 feet	2 ft. 6 ins.																
31 feet to 40 feet	3 ft. 0 ins.																
More than 40 feet	15 ft. 0 ins.																
7.5 metres	.6 metres																
7.5 metres to 9.0 metres	.75 metres																
9.0 metres to 12 metres	.9 metres																
12.0 metres	4.5 metres																
By-law 12(1)(d)	Delete two feet, substitute .6 metres.																
By-law 12(1)(e)	Delete two feet in Line 1, substitute .6 metres. Delete nine inches in Line 3, substitute 225 millimetres. Delete one inch in Line 4, substitute 25 millimetres. Delete three inches in Line 4, substitute 75 millimetres.																
By-law 12(4)(b)	Delete four feet, substitute 1.2 metres.																
By-law 13(1)(a)	Delete 10 feet, substitute 3 metres.																
By-law 13(1)(b)	Delete three feet in Line 1, substitute .9 metres.																
By-law 13(1)(c)	Delete six feet in Line 1, substitute 1.8 metres.																
By-law 13(1)(d)	Delete eight feet in Line 1, substitute 2.4 metres.																
By-law 13(1)(f)	Delete twelve feet, substitute 3.6 metres.																
By-law 13(1)(h)	Delete three feet, substitute .9 metres.																
By-law 13(2)	Delete ten feet in Line 2, substitute 3 metres.																
By-law 14(1)(a)	Delete nine feet, substitute 2.7 metres.																
By-law 14(1)(c)	Delete three feet in Line 1, substitute .9 metres.																
By-law 14(1)(c)	Delete three feet six inches in Line 2, substitute 1.0 metres.																
By-law 15	Delete six inches in Line 1 and 2, substitute 150 millimetres. Delete two feet in Line 2, substitute .6 metres.																
By-law 16(1)(a)	Delete twelve feet, substitute 3.6 metres.																
By-law 16(1)(c)	Delete:— <table style="margin-left: 2em;"> <tr> <td>12 feet</td> <td>15 feet</td> <td>4 ft.</td> </tr> <tr> <td>15 feet</td> <td>20 feet</td> <td>6 ft.</td> </tr> <tr> <td>20 feet</td> <td>40 feet</td> <td>10 ft.</td> </tr> <tr> <td>40 feet</td> <td>60 feet</td> <td>15 ft.</td> </tr> <tr> <td>60 feet</td> <td></td> <td>20 ft.</td> </tr> </table>	12 feet	15 feet	4 ft.	15 feet	20 feet	6 ft.	20 feet	40 feet	10 ft.	40 feet	60 feet	15 ft.	60 feet		20 ft.	
12 feet	15 feet	4 ft.															
15 feet	20 feet	6 ft.															
20 feet	40 feet	10 ft.															
40 feet	60 feet	15 ft.															
60 feet		20 ft.															
By-law 16(1)(d)	150 feet. Substitute:— <table style="margin-left: 2em;"> <tr> <td>3.6 m</td> <td>4.5 m</td> <td>1.2 m</td> </tr> <tr> <td>4.5 m</td> <td>6.0 m</td> <td>1.8 m</td> </tr> <tr> <td>6.0 m</td> <td>12.0 m</td> <td>3.0 m</td> </tr> <tr> <td>12.0 m</td> <td>18.0 m</td> <td>4.5 m</td> </tr> <tr> <td>18.0 m</td> <td></td> <td>6.0 m</td> </tr> </table>	3.6 m	4.5 m	1.2 m	4.5 m	6.0 m	1.8 m	6.0 m	12.0 m	3.0 m	12.0 m	18.0 m	4.5 m	18.0 m		6.0 m	
3.6 m	4.5 m	1.2 m															
4.5 m	6.0 m	1.8 m															
6.0 m	12.0 m	3.0 m															
12.0 m	18.0 m	4.5 m															
18.0 m		6.0 m															
By-law 16(1)(d)	45 metres.																
By-law 17(1)(a)	Delete nine feet in Line 1, substitute 2.7 metres. Delete 24 feet in Line 1, substitute 7.3 metres.																
By-law 17(1)(b)	Delete eight feet six inches in Line 1, substitute 2.5 metres. Delete 65 square feet in Line 2, substitute 6 square metres.																
By-law 17(1)(c)	Delete three feet, substitute .9 metres.																
By-law 17(1)(e)	Delete nine feet, substitute 2.7 metres.																
By-law 17(1)(f)	Delete six feet, substitute 1.8 metres.																
By-law 17(1)(g)	Delete twenty feet, substitute 6.0 metres.																

SCHEDULE—continued.

Provision Amended.	Amendment.		
By-law 18(1) (b)	Delete:		
	9 feet	12 feet	1 ft. 6 ins.
	12 feet	20 feet	2 ft. 6 ins.
	20 feet	40 feet	3 ft. 6 ins.
	40 feet		5 ft. 6 ins.
	Substitute:—		
	2.7 metres	3.6 metres	0.45 metres
	3.6 metres	6.0 metres	0.75 metres
	6.0 metres	12.0 metres	1.00 metres
	12.0 metres		1.50 metres
By-law 18(1) (d) (i)	Delete one foot, substitute 0.3 metres.		
By-law 18(1) (d) (ii)	Delete 6 feet, substitute 1.8 metres.		
By-law 18(1) (e)	Delete nine feet, substitute 2.7 metres.		
By-law 20	Delete four square feet, substitute .35 square metres.		
By-law 21	Delete six square feet in Line 4, substitute .55 square metres.		
By-law 22	Delete three feet in Line 5, substitute .9 metres.		
By-law 23(3)	Delete 50 feet in Line 2, substitute 15.0 metres.		
By-law 23(4)	Delete 240 square feet, substitute 22.0 square metres.		
By-law 24(1)	Delete 50 feet in Line 4, substitute 15.0 metres.		
By-law 25(2)	Delete one quarter inch to the foot in Line 1 and 2, substitute one to fifty.		
	THIRD SCHEDULE.		
	FEES.		
By-law 2(a)	Delete 5c per square foot, substitute 5c per .1 square metres.		

Approved by His Excellency the Governor in Executive Council this 23rd day of March, 1977.

J. E. A. PRITCHARD,
Acting Clerk of the Council.

METRIC CONVERSION ACT, 1972-1973.

(Section 6.)

NOTICE.

LG. C-7-26.

I, EDGAR CYRIL RUSHTON, being the Minister administering the Local Government Act, 1960-1976, acting pursuant to section 6 of the Metric Conversion Act, 1972-1973, with the approval of His Excellency the Governor, do hereby amend the By-laws relating to Motels—adopted by the Council of the Shire of Carnarvon and published in the *Government Gazette* on the 14th day of January, 1969, in the manner set out in the Schedule of this Notice with effect on and from the day that this Notice is published in the *Government Gazette*.

Dated this 23rd day of March, 1977.

E. C. RUSHTON,
Minister for Local Government.

Schedule.

Provision Amended.	Amendment.
By-law 3(1)	Delete one acre in Line 2, substitute 0.4 hectares. Delete one acre in Line 4, substitute 0.4 hectares.
By-law 3(3)	Delete one thousand square feet, substitute 100 square metres.
By-law 4(1)	Delete twenty-five feet in Line 5, substitute 7.5 metres.
By-law 4(2)	Delete ten feet in Lines 2 and 5, substitute 3.0 metres.
By-law 4(3)	Delete three feet in Line 2, substitute 1.0 metres.
By-law 6(2)	Delete two hundred and fifty square feet in Line 2, substitute 25 square metres.
	Delete eight feet in Line 3, substitute 2.4 metres.
	Delete two thousand cubic feet in Line 5 and 6, substitute 60 cubic metres.
By-law 9(2)	Delete one hundred square feet in Line 3, substitute 10 square metres.
By-law 10	Delete 100 square feet in Line 2, substitute 10 square metres.
By-law 11(1)	Delete fifteen feet in Line 2, substitute 4.5 metres.
	Delete one hundred and seventy five square feet in Lines 4 and 5, substitute 16.5 square metres.
By-law 11(4)	Delete twenty five square feet in Lines 3 and 4, substitute 2.4 square metres.
By-law 12(1) (H)	Delete six square feet, substitute .5 square metres.

Approved by His Excellency the Governor in Executive Council this 23rd day of March, 1977.

J. E. A. PRITCHARD,
Acting Clerk of the Council.

METRIC CONVERSION ACT, 1972-1973.

(Section 6.)

NOTICE.

LG. C-7-24.

I, EDGAR CYRIL RUSHTON, being the Minister administering the Local Government Act, 1960-1976, acting pursuant to section 6 of the Metric Conversion Act, 1972-1973, with the approval of His Excellency the Governor, do hereby amend the By-laws Relating to Storage of Inflammable Liquid, Offensive and Dangerous Things—adopted by the Council of the Shire of Carnarvon and published in the *Government Gazette* on the 14th day of January, 1969, in the manner set out in the Schedule of this Notice with effect on and from the day that this Notice is published in the *Government Gazette*.

Dated this 23rd day of March, 1977.

E. C. RUSHTON,
Minister for Local Government.

Schedule.

Provision Amended.	Amendment.																																												
By-law 3(1)	Storage of inflammable liquids in underground tanks— Delete 1 000 gals., substitute 4 500 litres. Delete 1 000 gals. in Line 2, substitute 4 500 litres.																																												
By-law 3(1)(b)	Delete 14 gauge in Line 1, substitute 2.032 mm.																																												
By-law 3(1)(c)	Delete two feet in Line 1, substitute 0.6 metre.																																												
By-law 2	Delete 14 gauge in Line 3, substitute 2.032 mm.																																												
By-law 4(1)	Delete 1 000 gallons in Line 2, substitute 4 500 litres.																																												
By-law 4(2)	Delete 100 gallons in Line 1, substitute 4 500 litres. Delete one foot in Line 3, substitute 0.3 metres.																																												
By-law 5(1)	Delete 50 gallons and 250 gallons in Line 1, substitute 225 litres and 1 125 litres.																																												
By-law (2)	Delete two feet in Line 7, substitute 0.6 metres.																																												
By-law 6(1)	Delete 150 feet in Line 4, substitute 45 metres.																																												
By-law (2)	Delete 50 gallons in Line 2, and 3, substitute 225 litres. Delete 50 gallons in Line 4, substitute 225 litres.																																												
By-law 6(2)	The Table.																																												
	Delete:—																																												
	<table border="1"> <thead> <tr> <th></th> <th>1</th> <th>2</th> <th>3</th> </tr> </thead> <tbody> <tr> <td>10 feet</td> <td></td> <td>400 gls.</td> <td>4 000 gls.</td> </tr> <tr> <td>10 feet</td> <td>15 feet</td> <td>1 000 gls.</td> <td>10 000 gls.</td> </tr> <tr> <td>15 feet</td> <td>20 feet</td> <td>2 000 gls.</td> <td>20 000 gls.</td> </tr> <tr> <td>20 feet</td> <td>30 feet</td> <td>4 000 gls.</td> <td>40 000 gls.</td> </tr> <tr> <td>30 feet</td> <td>40 feet</td> <td>6 000 gls.</td> <td>80 000 gls.</td> </tr> <tr> <td>40 feet</td> <td>50 feet</td> <td>8 000 gls.</td> <td>100 000 gls.</td> </tr> <tr> <td>50 feet</td> <td>60 feet</td> <td>10 000 gls.</td> <td>gls.</td> </tr> <tr> <td>60 feet</td> <td>75 feet</td> <td>15 000 gls.</td> <td>gls.</td> </tr> <tr> <td>75 feet</td> <td>100 feet</td> <td>20 000 gls.</td> <td>gls.</td> </tr> <tr> <td>100 feet</td> <td>150 feet</td> <td>50 000 gls.</td> <td>gls.</td> </tr> </tbody> </table>		1	2	3	10 feet		400 gls.	4 000 gls.	10 feet	15 feet	1 000 gls.	10 000 gls.	15 feet	20 feet	2 000 gls.	20 000 gls.	20 feet	30 feet	4 000 gls.	40 000 gls.	30 feet	40 feet	6 000 gls.	80 000 gls.	40 feet	50 feet	8 000 gls.	100 000 gls.	50 feet	60 feet	10 000 gls.	gls.	60 feet	75 feet	15 000 gls.	gls.	75 feet	100 feet	20 000 gls.	gls.	100 feet	150 feet	50 000 gls.	gls.
	1	2	3																																										
10 feet		400 gls.	4 000 gls.																																										
10 feet	15 feet	1 000 gls.	10 000 gls.																																										
15 feet	20 feet	2 000 gls.	20 000 gls.																																										
20 feet	30 feet	4 000 gls.	40 000 gls.																																										
30 feet	40 feet	6 000 gls.	80 000 gls.																																										
40 feet	50 feet	8 000 gls.	100 000 gls.																																										
50 feet	60 feet	10 000 gls.	gls.																																										
60 feet	75 feet	15 000 gls.	gls.																																										
75 feet	100 feet	20 000 gls.	gls.																																										
100 feet	150 feet	50 000 gls.	gls.																																										
	Substitute:—																																												
	<table border="1"> <tbody> <tr> <td>3 metres</td> <td></td> <td>1 800 litres</td> <td>18 000 litres</td> </tr> <tr> <td>3 metres</td> <td>4.5 metres</td> <td>4 500 litres</td> <td>45 000 litres</td> </tr> <tr> <td>4.5 metres</td> <td>6.0 metres</td> <td>9 000 litres</td> <td>90 000 litres</td> </tr> <tr> <td>6.0 metres</td> <td>9.0 metres</td> <td>18 000 litres</td> <td>180 000 litres</td> </tr> <tr> <td>9.0 metres</td> <td>12.2 metres</td> <td>27 000 litres</td> <td>360 000 litres</td> </tr> <tr> <td>12.0 metres</td> <td>15.0 metres</td> <td>36 000 litres</td> <td>450 000 litres</td> </tr> <tr> <td>15.0 metres</td> <td>18.3 metres</td> <td>45 000 litres</td> <td>litres</td> </tr> <tr> <td>18.3 metres</td> <td>22.8 metres</td> <td>67 500 litres</td> <td>litres</td> </tr> <tr> <td>22.8 metres</td> <td>30.4 metres</td> <td>90 000 litres</td> <td>litres</td> </tr> <tr> <td>30.4 metres</td> <td>45.0 metres</td> <td>225 000 litres</td> <td>litres</td> </tr> </tbody> </table>	3 metres		1 800 litres	18 000 litres	3 metres	4.5 metres	4 500 litres	45 000 litres	4.5 metres	6.0 metres	9 000 litres	90 000 litres	6.0 metres	9.0 metres	18 000 litres	180 000 litres	9.0 metres	12.2 metres	27 000 litres	360 000 litres	12.0 metres	15.0 metres	36 000 litres	450 000 litres	15.0 metres	18.3 metres	45 000 litres	litres	18.3 metres	22.8 metres	67 500 litres	litres	22.8 metres	30.4 metres	90 000 litres	litres	30.4 metres	45.0 metres	225 000 litres	litres				
3 metres		1 800 litres	18 000 litres																																										
3 metres	4.5 metres	4 500 litres	45 000 litres																																										
4.5 metres	6.0 metres	9 000 litres	90 000 litres																																										
6.0 metres	9.0 metres	18 000 litres	180 000 litres																																										
9.0 metres	12.2 metres	27 000 litres	360 000 litres																																										
12.0 metres	15.0 metres	36 000 litres	450 000 litres																																										
15.0 metres	18.3 metres	45 000 litres	litres																																										
18.3 metres	22.8 metres	67 500 litres	litres																																										
22.8 metres	30.4 metres	90 000 litres	litres																																										
30.4 metres	45.0 metres	225 000 litres	litres																																										
By-law 7	Delete 150 degrees fahrenheit in Lines 2 and 3, substitute 65.0 degrees celsius. Delete 10 000 gallons in Lines 3 and 4, substitute 45 000 litres.																																												
By-law 11	Delete 2 gallons in Line 2, substitute 9 litres.																																												
By-law 17	Delete six inches in Lines 3 and 4, substitute 150 millimetres.																																												
By-law 18	Delete 50 gallons in Line 1, substitute 225 litres. Delete 250 gallons in Line 2, substitute 1 125 litres.																																												
By-law 20	Delete one and one half cubic feet in Line 5, substitute 0.04 cubic metres.																																												

Approved by His Excellency the Governor in Executive Council this 23rd day of March, 1977.

J. E. A. PRITCHARD,
Acting Clerk of the Council.

PLANT DISEASES ACT, 1914-1974; AGRICULTURAL AND RELATED RESOURCES PROTECTION ACT, 1976; STOCK DISEASES (REGULATIONS) ACT, 1968-1974.

Department of Agriculture,
South Perth, 23rd March, 1977.

Agric. 1018/73.

HIS Excellency the Governor in Executive Council has been pleased to appoint David Ronald Watson as an Inspector pursuant to section 7 (1) of the Plant Diseases Act, 1914-1974; section 9(3) of the Agricultural and Related Resources Protection Act, 1976, and section 8 of the Stock Diseases (Regulations) Act, 1968-1974.

E. N. FITZPATRICK,
Director of Agriculture.

STOCK DISEASES (REGULATIONS) ACT, 1968-1974; STOCK (BRANDS AND MOVEMENT) ACT, 1970-1973.

Department of Agriculture,
South Perth, 23rd March, 1977.

Agric. 1215/70.

HIS Excellency the Governor in Executive Council has been pleased to approve the appointment of Robert James Carroll as an Inspector under the Stock Diseases (Regulations) Act, 1968-1974 and Stock (Brands and Movement) Act, 1970-1973.

E. N. FITZPATRICK,
Director of Agriculture.

METROPOLITAN MARKET ACT, 1926-1969.

Department of Agriculture,
South Perth, 23rd March, 1977.

Agric. 806/76.

HIS Excellency the Governor in Executive Council acting under the provisions of section 13 of the Metropolitan Market Act, 1926-1969, has been pleased to approve of the by-laws made by the Metropolitan Market Trust by resolution adopted on the twenty-third day of February, 1977, as set forth in the schedule below.

E. N. FITZPATRICK,
Director of Agriculture.

Schedule.

BY-LAWS.

Principal
by-laws.

1. In these by-laws the Metropolitan Market By-laws published in the *Government Gazette* on the 26th June, 1931, and amended from time to time thereafter by notices so published and reprinted pursuant to the Reprinting of Regulations Act, 1954, in the *Government Gazette* on the 19th April, 1965, and amended by a notice so published on the 9th February, 1970, are referred to as the principal by-laws.

2. By-law 14 of the principal by-laws is revoked and the following by-law substituted:—

14. (1) A person shall not bring a vehicle conveying produce into the market except during the periods fixed by the Trust for the receipt of produce.

(2) A person shall not bring a vehicle into the market for the purpose of collecting produce therefrom except during the period fixed by the Trust for the sale of produce.

(3) A person who contravenes sub-by-law (1) or sub-by-law (2) of this by-law is liable to a penalty of twenty-five dollars.

Adopted at a meeting of the Metropolitan Market Trust on the twenty-third day of February, 1977.

J. H. ARBUCKLE,
Chairman.

A. E. BRINDAL,
Member.

W. R. STEVENS,
Member.

EDUCATION DEPARTMENT.

THE Hon. Minister for Education has made the amendment set out below to his determination of District Allowances payable to teachers in the Education Department.

D. MOSSENSON,
Director-General of Education.

Clause (a) of the Schedule to Clause 8 of my determination of allowances gazetted on 18th March, 1977 is amended by adding to column III, immediately following the word "Shay Gap", the word "Telfer" and by adding to Column IV, opposite to the word "Telfer" the passage "2220".

This amendment takes effect on and from 1st January, 1977.

P. V. JONES,
Minister for Education.

ERRATUM.

EDUCATION ACT, 1928-1975.

THE following corrections are made in the *Government Gazette* of 18th March, 1977 (No. 17):—

Page 815, amendment to determination of district allowances as follows:—

delete "Cundalee" in Column III and substitute "Cundelee".

delete "Cosmo Newberry" and substitute "Cosmo Newbery".

D. MOSSENSON,
Director-General of Education.

WESTERN AUSTRALIAN TEACHER EDUCATION AUTHORITY

Appeals under Clause 7 of the

TERTIARY EDUCATION NON ACADEMIC SALARIED STAFF AWARD, 1976

THE following decisions of the "Ad Hoc" Tribunal, effective from the 1st day of June 1976, resulting from appeals in respect of Salary, Ranges of Salary, or a particular salary within that range, or title allocated to the respective offices listed hereunder by the Western Australian Teacher Education Authority in its Determination appearing in the *Government Gazette* of the 10th of September, 1976 as amended by Corrigenda published in the *Government Gazette* on 22nd October, 1976 are published for general information.

Dated at Perth this 23rd day of March, 1977.

B. H. DURSTON,
Chief Executive Officer.

Item No.	Title of Office	Appellant	Classification 1/6/76	Subject Matter of Appeal	Decision
W.A. TEACHER EDUCATION AUTHORITY					
Clerical Division					
1/2301	Accountant	Holland, K.	C-II-7/8	Claim to be classified A-I-1	Appeal allowed in part. Classification to be C-II-9/10
1/2501	Senior Clerk	Vincent, P.	C-II-4/5	Claim to be classified C-II-6/7 and to be titled Chief Clerk	Appeal allowed in part. Classification to be C-II-5/6 and title to be Chief Clerk
CHURCHLANDS TEACHERS COLLEGE					
Clerical Division					
2/3301	Clerk	Bolton, N.	C-IV	Claim to be classified C-II-1	Appeal allowed
General Division					
2/7401	Graphic Designer	Lever, B.	G-II-2/3	Claim to be classified G-II-8/9	Appeal allowed in part. Classification to be G-II-3/4
2/6701	Storeman	Uitdenbogerd, J.	G-VII-1	Claim to be classified G-VII-2/3	Appeal allowed in part. Classification to be G-VII-2 and title to be Storekeeper
CLAREMONT TEACHERS COLLEGE					
Professional Division					
4/5602	Asst. Librarian	O'Sullivan, P.	Level 2/3	Claim to be classified Level 4	Appeal allowed. Classification to be Level 4 and title to be Snr. Asst. Librarian
Clerical Division					
4/2601	Admin. Registrar	Earl, D. A.	C-II-5/6	Claim to be classified C-II-6/7	Appeal dismissed
4/2701	Bursar	MacIver, J. A.	C-II-4/5	Claim to be classified C-II-8/10	Appeal allowed in part. Classification to be C-II-5/6
4/3501	Secretary	Davies, M. G.	C-III-1	Claim to be classified C-II-1	Appeal allowed in part. Classification to be C-III-1/2 and allowance to cease
4/2902	Clerk	Claughton, E. E.	C-IV	Claim to be classified C-II-1	Appeal allowed
4/2903	Clerk	Moore, R. M.	C-IV	Claim to be classified C-II-1	Appeal allowed
4/3801	Clerk-Typiste	McIntyre, L.	C-V	Claim to be classified C-IV and to be titled Clerk	Appeal dismissed
4/3804	Clerk-Typiste	Shutler, F. M.	C-V	Claim to be classified C-IV and to be titled Clerk	Appeal dismissed
4/4501	Accounting Machinist	Mason, J. M. Z.	C-V	Claim to be classified C-IV and to be titled Clerk	Appeal allowed both as to classification and title
GRAYLANDS TEACHERS COLLEGE					
Clerical Division					
3/2601	Admin. Registrar	Skeggs, R.	C-II-5/6	Claim to be classified C-II-6/7	Appeal dismissed.
3/2701	Bursar	Jackson, C. W.	C-II-4/5	Claim to be classified C-II-8/10	Appeal allowed in part. Classification to be C-II-5/6
3/3301	Clerk	Cherrington, W.	C-II-1	Claim to be classified C-II-2/3 and to be titled Asst. Bursar	Appeal allowed in part. Classification to be C-II-1/2
General Division					
3/2801	Maintenance Asst.	Gardiner, J.	G-VII-1	Claim to be classified G-II-1/2 and to be titled Maintenance Technician	Appeal dismissed
MOUNT LAWLEY TEACHERS COLLEGE					
Clerical Division					
6/2701	Bursar	Phillips, R.	C-II-5/6	Claim to be classified C-II-8/10	Appeal allowed in part. Classification to be C-II-6/7
6/3201	Asst. Bursar	Bellgard, M.	C-II-2/3	Claim to be classified C-II-4/6	Appeal dismissed
General Division					
6/6901	Supervising Technician	Kitney, V.	G-II-6	Claim to be classified G-II-6/7	Appeal dismissed

WESTERN AUSTRALIAN TEACHER EDUCATION AUTHORITY—*continued*

Item No.	Title of Office	Appellant	Classification 1/6/76	Subject Matter of Appeal	Decision
6/8001	Publication Production Officer	Curtis, G. G-II-5/6	Claim to be classified G-II-6/7	Appeal dismissed
6/9301	Maintenance Supervisor	Mitchell, L. G-II-3/4	Claim to be classified G-II-5/6	Appeal allowed in part. Classification to be G-II-5
6/7401	Graphic Designer	Dickson, P. G-II-2/3	Claim to be classified G-II-8/9	Appeal allowed in part. Classification to be G-II-3/4
6/7301	Photographer	Lovell, G. G-II-2/3	Claim to be classified G-II-5	Appeal dismissed
6/6701	Storeman	Loos, R. G-VII-1	Claim to be classified G-VII-1/3	Appeal dismissed
W.A. SECONDARY TEACHERS COLLEGE					
Clerical Division					
5/2701	Bursar	Blume, L. C. C-II-5/6	Claim to be classified C-II-8/10	Appeal allowed in part. Classification to be C-II-6/7
5/3101	Asst. Registrar	Russell, P. A. C-II-2/3	Claim for increased classification	Appeal dismissed
5/3201	Asst. Bursar	McCallum, H. R. C-II-2/3	Claim to be classified C-II-4/6	Appeal dismissed
5/4601	Minute Secretary	Dewar, M. C-III-1	Claim to be classified C-III-1/2	Appeal allowed
5/3502	Secretary	Carlino, A. C-V	Claim to be classified C-III-1	Appeal dismissed
5/3803	Clerk-Typiste	Kilminster, B. C-V	Claim to be classified C-III-1 and to be titled Secretary	Appeal allowed both as to classification and title
5/3804	Clerk-Typiste	Elliott, M. C-V	Claim to be classified C-III-1 and to be titled Secretary	Appeal allowed both as to classification and title
5/3805	Clerk-Typiste	Moffatt, J. E. C-V	Claim to be classified C-III-1	Appeal dismissed
5/3809	Clerk-Typiste	Rowe, I. M. C-V	Claim to be classified C-III-1 and to be titled Secretary	Appeal dismissed
5/3815	Clerk-Typiste	Weaver, S. A. C-V	Claim to be classified C-III-1 and to be titled Secretary	Appeal dismissed
5/3817	Clerk-Typiste	Maxwell, M. H. C-V	Claim to be classified C-III-1 and to be titled Secretary	Appeal dismissed
5/6006	Library Aide	C.S.A. C-VI	Claim to be classified C-IV	Appeal dismissed
5/6007	Library Aide	Lewis, G. C-VI	Claim to be classified C-IV	Appeal to be allowed. Position to be titled Clerk
General Division					
5/6301	Stores Officer	Butler, W. H. G-VII-2/3	Claim to be classified G-II-1	Appeal allowed in part. Classification to be C-IV
5/6401	Asst. Stores Clerk	Smith, K. C. G-VII-1	Claim to be classified G-VII-3	Appeal allowed in part. Classification to be G-VII-2 and title to be Asst. Stores Officer
5/2801	General Assistant	Barber, W. G-VII-1/2	Claim to be classified G-II-1/2 and to be titled Workshop Technician	Appeal allowed in part. Classification to be G-X and title to be Workshop Assistant
5/3803	General Assistant	Reader, A. G-VII-1/2	Claim to be classified G-II-1/2 and to be titled Workshop Technician	Appeal allowed in part. Classification to be G-X and title to be Workshop Assistant
5/2804	General Assistant	Martin, M. A. G-VII-1/2	Claim to be classified G-II-1/2 and to be titled Workshop Technician	Appeal allowed in part. Classification to be G-X and title to be Workshop Assistant

STATE TENDER BOARD OF WESTERN AUSTRALIA

Tenders for Government Supplies

Date of Advertising	Schedule No.	Supplies Required	Date of Closing
1977			
Jan. 21 32A/1977	Timber sleepers (approx. 1 794 800)—Westrail Apr. 7
Jan. 21 67A/1977	"Pandrol" and "Fist" BTR rail fastening assemblies (approx. 4 512 000)—Westrail Apr. 7
Mar. 11 209A/1977	Cast Iron Fittings (Bends & Spigot) (47 Only)—M.W.B. Apr. 7
Mar. 18 244A/1977	Inferential Water Meters (111 approx.)—P.W.W.S. Apr. 7
Mar. 18 248A/1977	Magnetic Flowmeter with Integrating Equipment—M.W.B. Apr. 7
Mar. 18 252A/1977	Sheeting (46 300 metres)—Government Stores Department Apr. 7
Mar. 18 253A/1977	150 mm to 300 mm Dia. Reflux Valves (42 only)—M.W.B. Apr. 7
Mar. 18 254A/1977	Rubber Fender Units (26 only)—P.W.D. Apr. 7
Mar. 25 258A/1977	Bedding, Inner Spring Mattresses, Polythene Film and Holland Blinds (1 year period) Apr. 7
Mar. 25 276A/1977	Gas-Liquid Chromatographic System (1 only)—State Health Laboratory Services Apr. 7

STATE TENDER BOARD OF WESTERN AUSTRALIA—continued
Tenders for Government Supplies—continued.

Date of Advertising	Schedule No.	Supplies Required	Date of Closing
1977			1977
Feb. 25	169A/1977	Twelve Channel Open Wire Carrier Equipment—Westrail	Apr. 21
Mar. 18	257A/1977	Rail Fastenings ("Pandrol" or similar)—Westrail	Apr. 21
Mar. 25	264A/1977	Pressure Reducing Valves, 150 mm and 300 mm Dia. (5 only)—M.W.B.	Apr. 21
Mar. 25	277A/1977	380 mm to 760 mm Double Flanged Reflux Valves (8 only)—M.W.B.	Apr. 21
Mar. 25	278A/1977	Liquid Aluminium Sulphate for M.W.B. Water Treatment Plants (2 or 5 year periods)	Apr. 21
Mar. 25	279A/1977	100 mm to 300 mm Cast Iron Sluice Valves (1 334 only)—M.W.B.	Apr. 21
Apr. 1	291A/1977	Haemodialysis Concentrate (1 year period)—R.P.H. & S.C.G.H.	Apr. 21
Apr. 1	294A/1977	Musical Instruments (Flutes: Clarinets: French Horns: Guitars: Violins: Trumpets: Upright Pianos)—Education Department	Apr. 21
Apr. 1	295A/1977	Pneumatic Tyred Four-Wheel Drive Loaders (two only)—M.R.D.	Apr. 21
Apr. 1	296A/1977	Making and Trimming of Female Staff Uniforms (2 year period)—Dept. of Corrections	Apr. 21

For Sale by Tender

Date of Advertising	Schedule No.	For Sale	Date of Closing
1977			1977
Mar. 18	231A/1977	Dodge AT4-690 Crew Cab truck (MRD 162) at Port Hedland	Apr. 7
Mar. 18	236A/1977	Victa 2-Stroke Lawnmower (PW 719) at Derby	Apr. 7
Mar. 18	237A/1977	Davleco 28 in. Vibrating Roller (PW 7) at Port Hedland	Apr. 7
Mar. 18	238A/1977	Victa Rotary Lawnmower (PW 1042) at Port Hedland	Apr. 7
Mar. 18	241A/1977	Flextool Petrol Vibrator (PW 50) at Port Hedland	Apr. 7
Mar. 18	247A/1977	T/F and Iron Houses (2 only): T/F and Iron Shed 20 ft. x 20 ft.: T/F and Iron Stable and Rabbit Pens at Cunderdin	Apr. 7
Mar. 25	259A/1977	Finsbury 2 in. Water Pump (MRD 634) at East Perth	Apr. 7
Mar. 25	260A/1977	Landrover utilities (5 only): 1974 Dodge utility (UQP 311): Toyota FJ45 Land Cruiser utilities and vans (4 only) at Bushmead	Apr. 7
Mar. 25	261A/1977	1974 Honda CB 750 motor cycle—Damaged (ex Reg. No. RTA 632) at East Fremantle	Apr. 7
Mar. 25	262A/1977	Dodge 30 cwt truck (MRD 1806) at East Perth	Apr. 7
Mar. 25	265A/1977	Toyota F155 Landcruiser 4 x 4 station wagon (PW 3262) at Bunbury	Apr. 7
Mar. 25	266A/1977	HQ Holdens—sedan (1 only), station sedans (2 only), 1 ton cab and chassis (1 only): 1972 Valiant sedan (1 only): 1974 Dodge utilities (2 only) at East Perth	Apr. 7
Mar. 25	267A/1977	Motor cycles—B.S.A. 650 cc (1 only): Honda 750 cc (6 only): and Kawasaki 650 cc (22 only) at East Fremantle	Apr. 7
Mar. 25	268A/1977	Single axle caravan (PW 98) at East Perth	Apr. 7
Mar. 25	269A/1977	Holden HQ panel van (RTA 048) at East Perth	Apr. 7
Mar. 25	270A/1977	Holden HQ station sedan (UQN 933) at East Perth	Apr. 7
Mar. 25	271A/1977	1974 Ford Falcon sedan (XGX 546) at East Perth	Apr. 7
Mar. 25	272A/1977	Hardware, Drilling equipment, automotive spares, starter motors, gas stove and miscellaneous equipment at Carlisle	Apr. 7
Mar. 25	273A/1977	Galvanised pipe (approx. 1102.5 metres) and casing (approx. 594 metres) at Carlisle	Apr. 7
Mar. 25	274A/1977	DS. 133 Mono pump (trailer mounted) (UQU 533) at Carlisle	Apr. 7
Mar. 25	275A/1977	Dodge AT4 353 van (MRD 1937) at East Perth	Apr. 7
Mar. 11	207A/1977	1-457 mm Suction Cutter Dredge "Stirling" Length Overall 35 metres, Beam 7.62 metres, Draught 1.45 m, Maximum dredging depth and width of cut are 5.5 metres and 55 metres respectively. Pipeline, floats and various spares also included for sale with ancillary equipment: 1-Ocean going Grab Hopper Dredge "Fremantle", Length overall 43.2 metres, Beam 10.4 m, Draught (max) 2.81 m, Hopper capacity (max) with ancillary equipment: at Fremantle Harbour Works	Apr. 21
Mar. 25	263A/1977	Holden HQ station sedan (PW 2386) at Derby	Apr. 21
Apr. 1	280A/1977	1975 Honda 750 cc Motor cycle—Damaged (ex RTA 759) at East Fremantle	Apr. 21
Apr. 1	281A/1977	Holden Belmont station sedan (UQM 398) and PBCM Commer Van (UQK 788) at Geraldton	Apr. 21
Apr. 1	282A/1977	Bedford 5 ton tip truck (PW 2101) at Port Hedland	Apr. 21
Apr. 1	283A/1977	Holden HQ station sedan (UQN 725) at East Perth	Apr. 21
Apr. 1	284A/1977	Dodge VH utility (UQM 521) at East Perth	Apr. 21
Apr. 1	285A/1977	Toyota Dyna coaster bus (UQL 806) at East Perth	Apr. 21
Apr. 1	286A/1977	Holden HR panel van (UQA 825) at East Perth	Apr. 21
Apr. 1	287A/1977	Holden HQ station sedan (UQS 374) at East Perth	Apr. 21
Apr. 1	288A/1977	Holden HQ utility (UQK 522) at East Perth	Apr. 21
Apr. 1	289A/1977	Holden HQ panel van (UQN 367) at Bunbury	Apr. 21
Apr. 1	290A/1977	Davis Scat Back 430 F/E loader (PW 3435) at East Perth	Apr. 21
Apr. 1	292A/1977	Grader blades (Bevelled and drilled—184 only; flat drilled—273 only; flat—132 only; bevelled—101 only; bevelled and cambered—26 only) at North Fremantle	Apr. 21
Apr. 1	293A/1977	International 434 diesel tractor (UQA 937); Chamberlain 354 tractor (UQE 119); Chamberlain 306 diesel tractor (UQE 056); Ferguson 35 petrol tractor and Farmall model A petrol-kerosene tractor (UQD 646) at South Perth	Apr. 21

Tenders addressed to the Chairman, State Tender Board, 74 Murray Street, Perth, will be received for the abovementioned schedules until 10 a.m. on the dates of closing.

Tenders must be properly endorsed on envelopes otherwise they are liable to rejection.

Tender forms and full particulars may be obtained on application at the Tender Board Office, 74 Murray Street, Perth and at points of inspection.

No Tender necessarily accepted.

W. A. JOLL,
Chairman, Tender Board.

STATE TENDER BOARD OF WESTERN AUSTRALIA—*continued*
ACCEPTANCE OF TENDERS

Schedule No.	Contractor	Particulars	Department Concerned	Rate
1144A/76	Thiess Bros. Pty. Ltd.	Supply—Nuclear meters (4 only) as specified	M.R.D.	\$3 600 each
1262A/76	Various	Supply—Medical and scientific equipment as specified	S.H.L.	Details on application
33A/77	Humes Limited	Supply—Prestressed concrete deck slabs as specified	P.W.D. & H. R.	Details on application
59A/77	Linmac W.A.	Supply—8 tonne tractor mounted cranes (2 only) as specified	M.W.B.	\$57 484
92A/77	Various	Supply—Furniture group 2 as specified	Various	Details on application
165A/77	Sidney Cooke Ltd.	Supply—1 only automatic press washer unit as specified	Govt. Printer	\$1 745
166A/77	Seligson & Clare Aust.	Supply—1 only offset damper roller washing machine as specified	Govt. Printer	\$2 215
167A/77	Collie & Co. Ltd.	Supply—1 only Electrostatic powder sprayer as specified	Govt. Printer	\$2 670
171A/77	J. & W. Bolton Pty Ltd	Supply—Light flat top truck bodies as specified	M.R.D.	\$430 each; \$460 each
73A/77	Various	Purchase and removal of chainsaws at Gngangara	Forests Dept.	Details on application
126A/77	McLean & Son Pty Ltd	Purchase and removal of Bedford 30 cwt truck at East Perth	P.W.D.	\$1 031
128A/77	Soltoggio Bros.	Purchase and removal of road broom (MRD 471) at East Perth	M.R.D.	\$12
140A/77	Mr. F. Pitts	Purchase and removal of Holden station sedan (UQK 649) at East Perth	P.W.D.	\$1 655
141A/77	J. H. Hollingsworth	Purchase and removal of Holden station wagon (UQQ 617) at East Perth	P.W.D.	\$1 252
146A/77	M. N. Minchin	Purchase and removal 'Kingfisher' Fibreglass boat and trailer (UQT 372) at Karratha	Agriculture	\$500
157A/77	Mr. G. Long	Purchase and removal of Anderson steam cleaner (MRD 941) at Port Hedland	M.R.D.	\$105
160A/77	Mr. J. Jackson	Purchase and removal of Lightburn concrete mixer (PW 235) at Carnarvon	P.W.D.	\$35
180A/77	Various	Various vehicles at South Perth	Agriculture	Details on application

CANCELLATION OF CONTRACT

1067A/76	P. & L. Cooper	Purchase and removal of launch 'Warren' at Geraldton	P.W.D.	
----------	----------------	--	-------------	--

GOVERNMENT PRINTING OFFICE OF W.A.

TENDERS FOR GOVERNMENT PRINTING

Tenders are invited for the supply of the undermentioned stores.

Tenders close at Wembley, 18th April, 1977.

Tender No.	Particulars of Stores
XT 2247	75 Pads in triplicate—Form 55/50/2220 for Westrail Stores. Printed, numbered, perforated and staple bound. Finished size 148 x 210 mm. Tenderer to supply stock.
XS 1951	15 000 Tabbed 5 cut Standard Manilla Folders for Govt. Print stock. Size 230 x 355 mm. Tenderer to supply stock.
XT 2253	100 Books—Form 55/50/3360 for Westrail Stores. Printed, numbered, perforated and $\frac{1}{4}$ bound. Finished size 207 x 275 mm. Tenderer to supply stock.
XT 2255	600 Books in triplicate Form M.R.D. 55 for Main Roads. Printed, perforated and $\frac{1}{4}$ bound. Finished size 195 x 275 mm. Tenderer to supply stock.
XT 2256	4 000 Form 3360 Bin 152 for Met. Water Supply. Printed in 2/cols. Finished size 378 x 418 mm. Tenderer to supply stock.

Tenders are to be addressed to the Government Printer, Government Printing Office, Station Street, Wembley and are to be endorsed with the Tender No.

Tender forms, envelopes and full particulars may be obtained on application at the Government Printing Office, Station Street, Wembley.

ACCEPTANCE OF TENDERS

Closed 29th March, 1977.

Tender No.	Particulars of Stores	Successful Tenderer	Amount
			\$
XT 2237	800 Pads—Form 55/50/6475 for Westrail Stores	New Formula Print Service	128.00
XT 2238	10 Books—Form 55/50/1920 for Westrail Stores	Swan Print	40.00
XT 1935	36 Books—Form G.S. 80 for Govt. Stores	Swan Print	125.00

WILLIAM C. BROWN,
Government Printer.

APPOINTMENTS.

(Under section 6 of the Registration of Births, Deaths and Marriages Act, 1961-1965.)

Registrar General's Office,
Perth, 30th March, 1977.

THE following appointments have been approved:—

R.G. No. 104/70.—Senior Constable Kerry Walter Baker has been appointed as Assistant District Registrar of Births and Deaths for the Moora Registry District to maintain an office at Perenjori *vice* Sergeant Griffiths. This appointment dates from 27th January, 1977.

R.G. No. 105/69.—Senior Constable William Barry Dawson has been appointed as Assistant District Registrar of Births and Deaths for the Williams Registry District to maintain an office at Pingelly *vice* Sergeant E. J. Bursill. This appointment dates from 3rd February, 1977.

R.G. No. 119/71.—Senior Constable Roy Michael Scott has been appointed as Assistant District Registrar of Births and Deaths for the Northam Registry District to maintain an office at Wongan Hills *vice* Sergeant D. J. Smith. This appointment dates from 3rd February, 1977.

R.G. No. 57/71.—Mr. James William Houlahan has been appointed as Assistant District Registrar of Births and Deaths for the East Coolgardie Registry District to maintain an office at Boulder pending the appointment of a permanent appointee. This appointment dates from 31st March, 1977.

E. C. RIEBELING,
Registrar General.

COMPANIES ACT, 1961-1976.

(Section 272 (1).)

In the matter of the Companies Act, 1961-1976, and in the matter of J. J. Leonard Chemicals Pty. Ltd.

Notice of Final Meeting.

NOTICE is hereby given that pursuant to section 272, of the Act, the final meeting of the members of the company will be held at Domville Avenue, Hawthorn 3122, on the 24th day of April, 1977, at 11.00 a.m. for the purpose of the liquidator laying before the meeting an account of the winding-up and the giving of any explanation thereof.

Dated this 23rd day of March, 1977.

J. F. GAYNOR,
Liquidator.

(Wilson, Bishop, Bowes & Craig, 44 Ventnor Avenue, West Perth, W.A. 6005.)

COMPANIES ACT, 1961-1975.

Notice of Intention to Declare Dividend.

In the matter of Morawa Ross Constructions Pty. Ltd. (in Liquidation) in the State of Western Australia.

NOTICE is hereby given that a Second and Final Dividend is intended to be declared in this matter. The Dividend will be payable to those Preferential Creditors who have proved their claims on or before the 19th April, 1977.

Note: Funds are only sufficient to make payments to Preferential Creditors for wages and holiday pay in full and a partial payment to the Australian Taxation Office for income tax. No dividend will be payable to unsecured creditors.

Dated this 23rd day of March, 1977.

J. C. HANSON,
Liquidator.

(John C. Hanson & Co., Chartered Accountants, 1185 Hay Street, West Perth, W.A. 6005.)

COMPANIES ACT, 1961-1975.

(Section 260 (1).)

Notice of Meeting of Creditors to Consider Winding-up Resolution.

Midvale Plumbing Pty. Ltd. (formerly J. & B. Plumbing Pty. Ltd.).

NOTICE is hereby given that pursuant to subsection (1) of section 260 of the Companies Act, 1961-1975, a Meeting of Creditors of Midvale Plumbing Pty. Ltd. will be held at the offices of B. O. Smith & Son, 30 Kings Park Road, West Perth, on the 8th day of April, 1977, at 10 a.m.

The Meeting is convened for the purpose of considering the position of the Company's affairs, the Company having convened an Extraordinary General Meeting of its Members to be held on the same day for the purpose of considering and if deemed expedient passing an extraordinary resolution to winding-up the Company voluntarily and to nominate Bruce Henry Smith and Michael John Barry, Chartered Accountants, both of 30 Kings Park Road, West Perth, as Joint Liquidators (either authorised to act solely) for the purpose of the winding-up.

Dated this 23rd day of March, 1977.

By Order of the Board,

B. IANSON,
Director.

(B. O. Smith & Son, Chartered Accountants, 30 Kings Park Road, West Perth.)

COMPANIES ACT, 1961-1975.

Jadim Pty. Ltd. (in Liquidation).

Final Meeting.

TAKE notice that the affairs of the abovenamed company are now fully wound up and that in pursuance of section 272 (1) of the Companies Act, 1961-1975, a General Meeting of Creditors and Members of the Company will be held at the offices of Messrs. B. O. Smith & Son, Chartered Accountants, 2nd Floor, 30 Kings Park Road, West Perth, on Friday the 1st day of April, 1977, at 3.00 p.m. for the purpose of laying before it an account showing how the winding-up has been conducted and the property of the company disposed of and giving any explanation thereof.

Dated this 23rd day of March, 1977.

B. H. SMITH,
M. J. BARRY,
Joint Liquidators.

(B. O. Smith & Son, Chartered Accountants, 30 Kings Park Road, West Perth, W.A. 6005.)

COMPANIES ACT, 1961-1975.

(Section 272.)

Notice of Final Meeting—S.T.E. Pty. Ltd. (in Liquidation).

NOTICE is hereby given, that, pursuant to section 272 of the Companies Act, 1961-1975, the final meeting of the members of the Company will be held at 10.30 a.m. on Friday 29th April, 1977, at 20-22 Mount Street, Perth, for the purpose of laying before the meeting the liquidator's account of the winding-up.

Dated at Perth this 23rd day of March, 1977.

R. E. PACKINGTON,
Liquidator.

COMPANIES ACT, 1961-1975.

(Section 260 (2).)

Notice of Meeting of Creditors.

W.S.C. Nominees Pty Ltd Trading as Western Style Contemporary, 1974.

NOTICE is hereby given that pursuant to section 260 (2) of the Companies Act, 1961-1975, a meeting of the creditors of W.S.C. Nominees Pty Ltd will be held in the Lesser Hall, Subiaco City Hall, 180 Hamersley Road, Subiaco 6008, on Tuesday, 5th April, 1977, at 3.45 p.m. to consider a proposed special resolution:—

That the company be wound up voluntarily and that Messrs Rodney Michael Evans and Maurice Hodgson Lyford be and are now appointed Joint & Several Liquidators of the company.

Dated at Perth this 21st day of March, 1977.

H. GRAY,
Director.

(Melson Wilson & Partners, 11th Floor, T. & G. Building, 37 St. George's Terrace, Perth 6000.)

COMPANIES ACT, 1961-1975.

(Regulations 26 (2) (b).)

Notice of Meeting of Creditors.

Maida Vale Pty. Ltd.

NOTICE is hereby given that a meeting of the Creditors of Maida Vale Pty. Ltd. will be held at the offices of Messrs. C. P. Bird & Associates, 18 St. George's Terrace, Perth, on the 11th day of April, 1977, at 10 o'clock in the forenoon.

Agenda:

- (1) To receive a report from a Director of the Company on the affairs of the Company and the circumstances leading to the winding-up.
- (2) To consider the Statement of Affairs of the Company.
- (3) To nominate a liquidator or to confirm the appointment of the members nominee as liquidator, and to fix his remuneration.
- (4) To consider the appointment of a Committee of Inspection.

Dated at Perth this 25th day of March, 1977.

J. P. WALSH,
Director.

A person is not entitled to vote as a creditor at the meeting unless he has lodged with the Chairman of the meeting a proof of the debt which he claims to be due to him from the company.

(Messrs. C. P. Bird & Associates, Chartered Accountants, 18 St. George's Terrace, Perth.)

COMPANIES ACT, 1961-1975.

(Section 291.)

Challa Pty. Ltd. (in Liquidation).

Proof of Debt.

NOTICE is hereby given to the creditors of Challa Pty. Ltd. (in Liquidation) that they are required to prove their claims against the company on or before Friday, 29th April, 1977.

All claims are to be made on the required Form 75, together with supporting evidence and lodged at the office listed below.

Dated this 30th day of March, 1977.

J. F. WALKER,
Liquidator.

(Lodged by Wilson O'Keefe & Walker Chartered Accountants, Strata House, 1304 Hay Street, West Perth 6005.)

TRUSTEES ACT, 1962.

Notice to Creditors and Claimants.

CREDITORS and other persons having claims (to which section 63 of the Trustees Act, 1962 relates) in respect of the estates of the undermentioned deceased persons are required by The Perpetual Executors Trustees and Agency Company (W.A.) Limited, of 89 St. George's Terrace, Perth, to send particulars of their claims to the Company by the undermentioned date after which date the said Company may convey or distribute the assets having regard only to the claims of which the Company then has notice.

Claims for the following expire 29th April, 1977:—

Raffaele, Giuseppe, late of Contrada San Antonio, Castell Umberto, Messina, Italy, Retired Labourer. Died 8th September, 1976.

Ainley, Alec Arthur, late of 39 King Street, South Perth, Stock Clerk. Died 16th December, 1976.

Cantrell, Jane, late of Two Pines Hospital, Clarkson Road, Maylands, Widow. Died 18th March, 1977.

Stuckey, Evelyn Barbara, late of Unit 2, 13 Karoo Street, South Perth, Spinster. Died 15th January, 1977.

Bourke, Keith William, late of 27 Tuart Street, Yokine, Production Manager. Died 8th December, 1976.

Merritt, Arthur Albert, late of 31 Herbert Street, Shenton Park, Medical Practitioner. Died 21st January, 1977.

Dated at Perth this 29th day of March, 1977.

The Perpetual Executors Trustees and Agency Company (W.A.) Limited.

B. A. BUTCHER,
Manager.

TRUSTEES ACT, 1962.

Notice to Creditors and Claimants.

THE WEST AUSTRALIAN TRUSTEE EXECUTOR AND AGENCY COMPANY LIMITED, of 135 St. George's Terrace, Perth, requires creditors and other persons having claims (to which section 63 of the Trustees Act, 1962, relates) in respect of the estates of the undermentioned deceased persons, to send particulars of their claims to it by the date stated hereunder, after which date the Company may convey or distribute the assets, having regard only to the claims of which it then has notice.

Last day for claims, 1/5/77.

Crow, Walter Henry, late of Fremantle Nursing Home, 162 Holland Street, Fremantle, Retired Labourer, died 9/12/76.

Green, Mrs. Annabella, late of 81 Landsdowne Road, South Perth, Forewoman Machinist, died 13/11/76.

Greer, May Esther, late of 16 Farnham Street, Bentley, Widow, died 6/2/77.

Haley, Valerie Gertrude, late of 41 Baal Street, Palmyra, Nursing Aide, died 13/12/76.

Lemon, James, late of 72 Plantation Drive, Swan Cottage Homes, Bentley, Retired Cook, died 20/1/77.

Locke, Charles Frederick, late of 19 Kimberley Street, Belmont Park, Clerical Assistant, died 12/1/77.

Malanczak, Jan (also known as John), late of 8 Gibney Avenue, Mt. Hawthorn, Electrician, died 10/9/76.

Marshall, Gilbert, late of 22 Kidman Avenue, Guildford, retired Carpenter, died 29/1/77.

Miller, John Edward, late of 121 Third Avenue, Mt. Lawley, Retired Ship Assistant, died 4/1/77.

Muschamp, Albert, late of 28 Bath Street, Manjimup, Retired Mill Foreman, died 25/10/76 (enquiries to 11 Stirling Street, Bunbury, Telephone 21 1336).

Simms, Annie Ogg, late of 40 Brixton Street, Beckenham, Married Woman, died 2/12/76.

Dated at Perth this 30th day of March, 1977.

L. C. RICHARDSON,
Manager.

TRUSTEES ACT, 1962.

Notice to Creditors and Claimants.

CREDITORS and other persons having claims (to which section 63 of the Trustees Act relates) in respect of the Estates of the undermentioned deceased person are required to send particulars of their claims to me on or before the 2nd day of May, 1977, after which date I may convey or distribute the assets, having regard only to the claims of which I then have notice.

Dated this 25th day of March, 1977.

S. H. HAYWARD,
Deputy Public Trustee,
565 Hay Street, Perth.

Name; Address and Occupation; Date of Death.

Barnes, John William; Merredin Pistol Club, Merredin, Caretaker; 10/12/76.

Brown, Graeme Eric; 16 Grey Road, Padbury, Police Constable; 15/2/77.

East, Gertrude Maud; 400 Light Street, Morley, Married Woman; 15/2/77.

Farmer, Norman Stanlake; formerly of 33 Ogden Street, Collie; late of 16 Maryllia Street, Busselton, Shop Assistant; 25/10/76.

Horvath, Josef Matthias; Lot 23 Mortimer Road, South Coogee, Waterside Worker; 13/11/76.

Jennings, Leo Edgar; 22 Gibson Street, Hilton, Retired Waterside Worker; 8/12/76.

Keyte, Richard Edward; 426 Belgravia Street, Cloverdale, Retired Storekeeper; 24/2/77.

Maddigan, Margaret; 5 John Street, Kwinina, Married Woman; 20/5/76.

Mandy, Rosalie Naomie; 29 Midgeley Street, Riverdale; Widow; 6/3/77.

Plunkett, Kevin; Quadriplegic Centre, Selby Street, Shenton Park, Invalid Pensioner; 20/2/77.

Provan, Dagmar Ragnhild; Unit 9, 851 Canning Highway, Applecross, Widow; 23/1/77.

Renk, Eric John; 6 McLarty Road, Safety Bay, Retired Farmer; 25/2/77.

Rush, Veronica May; 123 Moreing Street, Ascot, Widow; 18/12/76.

Sedgwick, William; 1 Cornish Crescent, Manning, Retired Farmer; 8/3/77.

Stevenson, Murial Allman; Flat 102, Johnson Court, Adelaide Street, Fremantle, Widow; 19/2/77.

Truman, Leslie Francis; 31 Campbell Street, Kalgoorlie, Retired Miner; 5/2/77.

Warnock, Frederick; 7 Power Place, Attadale, Retired Confectioner; 20/12/76.

Whitaker, Sarah Jane (alias Dryden, Sarah Jane); 18 Lefroy Road, Kelmscott, Divorcee; 19/12/76.

NOTICE TO SUBSCRIBERS.

"GOVERNMENT GAZETTE" EASTER HOLIDAYS.

IT is hereby notified for public information that the "Government Gazette" for Easter week will be published on THURSDAY, 7th APRIL, 1977, in lieu of Good Friday.

All notices for publication must be in the hands of the Government Printer before 3 p.m. on TUESDAY, 5th APRIL, 1977.

WILLIAM C. BROWN,
Government Printer.

GOVERNMENT GAZETTE

NOTICE TO SUBSCRIBERS

COPY DEADLINE: All copy for publication must be in the hands of the Government Printer by 3 p.m. on the WEDNESDAY before publication.

WILLIAM C. BROWN,
Government Printer.

CONTENTS.

	Page
Appointments	913, 915-7, 976
Architects Act—By-laws	944
Cemeteries Act	963-4
Chief Secretary's Department	922
Companies Act	976-7
Crown Law Department	921
Deceased Persons' Estates	977-8
Education Department	971-3
Fisheries	923-5
Fisheries Act Regulation	924-5
Forestry	911
Indecent Publications Act	922
Justices of the Peace	921
Land Agents Act	914-5
Land Drainage	911
Land Titles	907
Lands Department	907-11, 926-38, 948
Local Government Department	912-3, 951-70
Municipal By-laws	959-70
Main Roads	946-7
Metric Conversion Act	965-70
Metropolitan Market Act—By-laws	971
Metropolitan Region Planning	940-2
Metropolitan Water Supply, etc.	912 948-51
Municipalities	912-3, 951
Notices of Intention to Resume Land	945-8
Orders in Council	909-13
Parks and Reserves Act	907
Parliament	917
Plant Diseases Act, etc.	971
Police Department	922
Premier's Department	913
Proclamations	907-9
Public Service Board	915-20
Public Service Holidays	917
Public Trustee	978
Public Works Department	911-2, 942-6
Registrar General	976
Registration of Deeds Act—Regulations	921
Resumptions	945
Road Traffic Act—Regulations	922
Rural Housing (Assistance) Act	922
Sale of Land	944, 954-5
Sale of Unclaimed Found and Lost Property	922
State Housing	922, 930
Stock Diseases (Regulations) Act, etc.	971
Temporary Allocation of Portfolios	913
Tender Board	973-5
Tenders Accepted	943, 975
Tenders for Government Printing	975
Tenders Invited	942-3, 973-4
Town Planning	938-40
Transfer of Land Act	907
Trustees Act	977-8
Western Australian Teacher Education Authority	972-3
Wildlife Conservation Act	923-4