

Government Gazette

OF

WESTERN AUSTRALIA

(Published by Authority at 3.30 p.m.)

No. 42]

PERTH: FRIDAY, 15th JULY

[1977

Liquor Act Amendment Act, 1976.

PROCLAMATION

WESTERN AUSTRALIA, } By His Excellency Air Chief Marshal Sir Wallace
To Wit: } Kyle, Knight Grand Cross of the Most Honourable
WALLACE KYLE, } Order of the Bath, Knight Commander of the
Governor. } Royal Victorian Order, Commander of the Most
[L.S.] } Excellent Order of the British Empire, Companion
of the Distinguished Service Order, Distinguished
Flying Cross, Knight of Grace of the Most
Venerable Order of the Hospital of St. John of
Jerusalem, Governor in and over the State of
Western Australia and its dependencies in the
Commonwealth of Australia.

WHEREAS it is enacted by subsection (3) of section 2 of the Liquor Act Amendment Act, 1976 that the provisions of the Act, other than sections 5 and 33, shall come into operation on such date or dates as is or are, respectively, fixed by Proclamation: Now, therefore, I, the Governor, acting with the advice and consent of the Executive Council do hereby fix the 29th day of July, 1977 as the day on which the following provisions of the Liquor Act, namely—

- (a) paragraph (c) of section 3;
- (b) paragraph (b) of section 4;
- (c) section 11;
- (d) paragraph (a) of section 15; and
- (e) sections 35 to 38 (both inclusive)

shall come into operation.

Given under my hand and the Public Seal of the said State, at Perth, this 6th day of July, 1977.

By His Excellency's Command,

D. H. O'NEIL,
Chief Secretary.

GOD SAVE THE QUEEN ! ! !

Land Act, 1933-1972.

PROCLAMATION

WESTERN AUSTRALIA, } By His Excellency Air Chief Marshal Sir Wallace
To Wit: } Kyle, Knight Grand Cross of the Most Honourable
WALLACE KYLE, } Order of the Bath, Knight Commander of the
Governor. } Royal Victorian Order, Commander of the Most
[L.S.] } Excellent Order of the British Empire, Companion
of the Distinguished Service Order, Distinguished
Flying Cross, Knight of Grace of the Most
Venerable Order of the Hospital of St. John of
Jerusalem, Governor in and over the State of
Western Australia and its dependencies in the
Commonwealth of Australia.

File No. 4509/22 V.3.

WHEREAS by section 31 of the Land Act, 1933-1972, the Governor may by Proclamation and subject to such conditions as may be expressed therein, classify as of Class A any lands of the Crown reserved to Her Majesty for any of the purpose specified in the said section; and whereas it is deemed expedient that Reserve No. 34768 for the purpose of "Historical Buildings" as described hereunder, should be classified as of Class A: Now, therefore, I, the Governor with the advice of Executive Council do by this my Proclamation classify as of Class A the reserve described hereunder.

Given under my hand and the Public Seal of Western Australia, at Perth, this 6th day of July, 1977.

By His Excellency's Command,

JUNE CRAIG,
Minister for Lands.

GOD SAVE THE QUEEN ! ! !

Schedule.

Reserve No. 34768 comprising Perth Lot 767 and containing an area of 347 square metres. (Plans P220-4, P221-4 (Bronte Street, East Perth).)

Country Towns Sewerage Act, 1948-1973.

PROCLAMATION

WESTERN AUSTRALIA, } By His Excellency Air Chief Marshal Sir Wallace
To Wit: } Kyle, Knight Grand Cross of the Most Honourable
WALLACE KYLE, } Order of the Bath, Knight Commander of the
Governor, } Royal Victorian Order, Commander of the Most
[L.S.] } Excellent Order of the British Empire, Companion
of the Distinguished Service Order, Distinguished
Flying Cross, Knight of Grace of the Most
Venerable Order of the Hospital of St. John of
Jerusalem, Governor In and over the State of
Western Australia and its dependencies in the
Commonwealth of Australia.

LG: LG-5-1.

WHEREAS it is provided, *inter alia*, by subsection (1a) of Section 11 of the Country Towns Sewerage Act, 1948-1973 that where a local authority in whose district a sewerage area is situate, undertakes any works in that sewerage area and it appears after inquiry that—

- (a) the maximum general rate that the local authority may impose under the Local Government Act, 1960-1976, will not permit a sufficient amount to be provided for the construction, alteration, repair or maintenance of the works, and for payment of the instalments of capital debt and interest on any of the works with respect to which any debt is owing; and
- (b) the local authority should be permitted to levy a general rate beyond the limits prescribed by the Local Government Act, 1960-1976,

the Governor may, by proclamation, grant to the local authority such permission and may in the proclamation specify new limits of the maximum general rate that the local authority may impose under the Local Government Act, 1960-1976; and whereas the Lake Grace Sewerage Area constituted under Section 4 of the Country Towns Sewerage Act, 1948-1973 by Order in Council published in the *Government Gazette* on 10th December, 1976, is within the district of the municipality of the Shire of Lake Grace and the Shire has undertaken works within that area; and whereas it appears after inquiry that the maximum general rate that the Council of the Municipality of the Shire of Lake Grace may impose will not permit a sufficient amount to be provided for the construction, alteration, repair or maintenance of the works, and for payments of the instalments of capital debt and interest on the works to which any debt is owing and that the Council of the municipality of the Shire of Lake Grace should be permitted to levy a general rate beyond the limits prescribed by the Local Government Act, 1960-1976: Now, therefore, I, the Governor, acting with the advice and consent of the Executive Council and in exercise of the powers conferred under subsection (1a) of Section 11 of the Country Towns Sewerage Act, 1948-1973, do hereby grant to the Council of the municipality of the Shire of Lake Grace permission to levy a general rate not exceeding forty cents (40 cents) for each dollar of the annual value of the rateable property in any year in its district that is within the Lake Grace Sewerage Area aforesaid.

Given under my hand and the Public Seal of the said State at Perth, this 6th day of July, 1977.

By His Excellency's Command,

E. C. RUSHTON,
Minister for Local Government.

GOD SAVE THE QUEEN ! ! !

Veterinary Preparations and Animal Feeding Stuff Act, 1976.

PROCLAMATION

WESTERN AUSTRALIA, } By His Excellency Air Chief Marshal Sir Wallace
To Wit: } Kyle, Knight Grand Cross of the Most Honourable
WALLACE KYLE, } Order of the Bath, Knight Commander of the
Governor, } Royal Victorian Order, Commander of the Most
[L.S.] } Excellent Order of the British Empire, Companion
of the Distinguished Service Order, Distinguished
Flying Cross, Knight of Grace of the Most
Venerable Order of the Hospital of St. John of
Jerusalem, Governor in and over the State of
Western Australia and its dependencies in the
Commonwealth of Australia.

WHEREAS it is enacted by section 2 of the Veterinary Preparations and Animal Feeding Stuff Act, 1976, that the provisions of that Act shall come into operation on a date to be fixed by proclamation: Now, therefore, I, the Governor, acting with the advice and consent of the Executive Council, do hereby fix the day on which this proclamation is published in the *Government Gazette* as the date on which all the provisions of the Veterinary Preparations and Animal Feeding Stuff Act, 1976, shall come into operation.

Given under my hand and the Public Seal of the said State, at Perth, this 6th day of July 1977.

By His Excellency's Command,

R. C. OLD,
Minister for Agriculture.

GOD SAVE THE QUEEN ! ! !

AT a meeting of the Executive Council held in the Executive Council Chambers, at Perth, this 6th day of July, 1977, the following Orders in Council were authorised to be issued:—

Land Act, 1933-1972.

ORDERS IN COUNCIL.

WHEREAS by section 33 of the Land Act, 1933-1972, it is made lawful for the Governor to direct that any Reserve shall vest in and be held by any person or persons to be named in the Order, in trust for any of the purposes set forth in section 29 of the said Act, or for the like or other public purposes to be specified in such Order and with power of leasing; and whereas it is deemed expedient as follows:—

File No. 1619/77.—That Reserve No. 34769 should vest in and be held by the Shire of Merredin in trust for the purpose of "Motor Cycle Track".

File No. 3103/75.—That Reserve No. 34744 should vest in and be held by the Shire of Koorda in trust for the purpose of "Caravan Park".

Now, therefore, His Excellency the Governor, by and with the advice and consent of the Executive Council, does hereby direct that the beforementioned Reserves shall vest in and be held by the abovementioned bodies, in trust for the purposes aforesaid, with power to the said Shires, subject to the approval in writing of the Minister for Lands to each and every lease or assignment of lease being first obtained, to lease the whole or any portion thereof for any term not exceeding 21 years from the date of the lease, subject nevertheless to the powers reserved to me by section 37 of the said Act; provided that no such lease or assignment of lease shall be valid or operative until the approval of the Minister for Lands, or an officer authorised in that behalf by the Minister, has been endorsed on the Lease Instrument, or Deed of Assignment, as the case may be.

J. E. A. PRITCHARD,
Acting Clerk of the Council.

Land Act, 1933-1972.

ORDER IN COUNCIL.

File No. 3398/26 V.3.

WHEREAS by section 33 of the Land Act, 1933-1972, it is made lawful for the Governor to direct that any Reserve shall vest in and be held by any person or persons to be named in the Order, in trust for any of the purposes set forth in section 29 of the said Act, or for the like or other public purposes to be specified in such Order and with power of leasing; and whereas it is deemed expedient that Reserve No. 23527 should vest in and be held by the Conservator of Forests in trust for the purpose of "Forestry Purposes": Now, therefore, His Excellency the Governor, by and with the advice and consent of the Executive Council, does hereby direct that the before-mentioned Reserve shall vest in and be held by the Conservator of Forests in trust for "Forestry Purposes" with power to the said Conservator of Forests to lease the whole or any portion thereof for any term.

J. E. A. PRITCHARD,
Acting Clerk of the Council.

Land Act, 1933-1972.

ORDERS IN COUNCIL.

WHEREAS by section 33 of the Land Act, 1933-1972, it is made lawful for the Governor to direct that any Reserve shall vest in and be held by any person or persons to be named in the order in trust for the like or other public purposes to be specified in such order; and whereas it is deemed expedient as follows:—

File No. 14471/02.—That Reserve No. 8121 should vest in and be held by the Shire of Wanneroo in trust for the purpose of "Quarry and Depot Site".

File No. 3046/69.—That Reserve No. 30060 should vest in and be held by the City of Stirling in trust for the purpose of "Public Recreation".

File No. 2273/65.—That Reserve No. 34746 should vest in and be held by the Metropolitan Water Supply, Sewerage and Drainage Board in trust for the purpose of "Water Supply".

File No. 1145/75.—That Reserve No. 34761 should vest in and be held by the Western Australian Wildlife Authority in trust for the purpose of "Conservation of Flora and Fauna".

File No. 4509/22 V.3.—That Class "A" Reserve No. 34768 should vest in and be held by The National Trust of Australia (W.A.) in trust for the purpose of "Historical Buildings".

File No. 1654/77.—That Reserve No. 34777 should vest in and be held by the Shire of Esperance in trust for the purpose of "Recreation (Dune Buggies and Trail Bikes)".

Now, therefore, His Excellency the Governor, by and with the advice and consent of the Executive Council, does hereby direct that the before-mentioned Reserves shall vest in and be held by the abovementioned bodies, in trust for the purpose aforesaid, subject nevertheless to the powers reserved to him by section 37 of the said Act.

J. E. A. PRITCHARD,
Acting Clerk of the Council.

Water Board's Act, 1904-1969.

Busselton Water Board.

ORDER IN COUNCIL.

P.W.W.S. 250/58.

WHEREAS by the Water Board's Act, 1904-1969, the Governor is empowered by Order in Council to constitute a Water Board for a Water Area constituted under the Act; and whereas by an Order in Council dated January 5, 1951 the Governor did constitute the Busselton Water Board as defined in that Order in Council; Now, therefore,

His Excellency the Governor by and with the consent of the Executive Council doth hereby appoint the following to be members of the Busselton Water Board under the Water Board's Act, 1904-1969 and subject to any amendment thereof:—

John Michael Sheedy and Ronald Peter Loughton for a term of three years from June 1, 1977.

J. E. A. PRITCHARD,
Acting Clerk of the Council.

Country Towns Sewerage Act, 1948-1976.

Narembeen Sewerage.

Reticulation Area No. 1.

Nos. 1 and 2 Pumping Stations and Rising Mains and Waste Water Treatment Works.

ORDER IN COUNCIL.

P.W.W.S. 1599/76.

WHEREAS by the Country Towns Sewerage Act, 1948-1976, it is provided that before undertaking the construction of sewerage works the Minister shall submit plans, descriptions, books of reference and estimates of the proposed works to the Governor for approval; and that if they are approved the Governor may forthwith by Order in Council empower the Minister to undertake the construction of the proposed works; Now, therefore, His Excellency the Governor with the advice of the Executive Council doth hereby approve of the plans, descriptions, books of reference and estimates marked on plan P.W.D., W.A. 50074-1-1 for the construction of the Narembeen Sewerage, Reticulation Area No. 1, Nos. 1 and 2 Pumping Stations and Rising Mains and Waste Water Treatment Works which was duly submitted for approval and hereby empowers the Minister to undertake the construction of the said works.

J. E. A. PRITCHARD,
Acting Clerk of the Council.

Public Works Act, 1902-1972.

Carnarvon Police Station.

ORDER IN COUNCIL.

P.W. 498/77.

IN pursuance of the powers conferred in section 11 of the Public Works Act, 1902-1972, His Excellency the Governor of Western Australia, acting by and with the advice and consent of the Executive Council doth hereby authorise the Hon. Minister for Works to undertake, construct and provide the following public work, namely the Carnarvon Police Station on the land shown coloured green on Plan P.W.D. W.A. 50289 which may be inspected at the office of the Minister for Works, Perth.

J. E. A. PRITCHARD,
Acting Clerk of the Council.

Local Government Act, 1960-1976.

City of Gosnells.

(System of Valuation.)

ORDER IN COUNCIL.

L.G.D. GS/5/4.

WHEREAS it is enacted, *inter alia*, by subsection (8) of section 533 of the Local Government Act, 1960-1976, that a council of a municipality that is a city shall for all rateable land in its district adopt valuations assessed under paragraph (d) of subsection (2) of that Section on annual value, unless at the request of the council the Governor, as he is hereby authorised to do from time to time, makes an Order authorising the council to adopt valuations assessed under paragraph (a) or (b) or (c) of the lastmentioned subsection on unimproved

capital value of any rateable property in its district; and whereas it is further provided by subsection (10) of that Section that the Governor may make an Order authorising a council to change a system of valuation if the Minister certifies that he is satisfied that it is desirable that the change should be made; and whereas, in respect of the municipality of the City of Gosnells, its council has requested that such an Order be made and the Minister for Local Government has certified that he is satisfied that it is desirable that the change should be made: Now, therefore, His Excellency the Governor acting by and with the advice and consent of Executive Council doth hereby authorise the council of the municipality of the City of Gosnells to adopt valuations assessed under paragraph (a) or (b) or (c) of subsection (2) of Section 533 of the Local Government Act, 1960-1976 on unimproved capital value of the whole of the rateable land in its district.

J. E. A. PRITCHARD,
Acting Clerk of the Council.

Local Government Act, 1960-1976.

Town of Kwinana.
(System of Valuation.)

ORDER IN COUNCIL.

L.G.D. KW/5/4.

WHEREAS it is enacted, *inter alia*, by subsection (8) of section 533 of the Local Government Act, 1960-1976, that a council of a municipality that is a town shall for all rateable land in its district adopt valuations assessed under paragraph (d) of subsection (2) of that section on annual value, unless at the request of the council the Governor, as he is hereby authorised to do from time to time, makes an order authorising the council to adopt valuations assessed under paragraph (a) or (b) or (c) of that lastmentioned subsection on unimproved capital value of any rateable property in its district; and whereas it is further provided by subsection (10) of that section that the Governor may make an order authorising a council to change a system of valuation if the Minister certifies that he is satisfied that it is desirable that the change should be made; and whereas, in respect of the municipality of the Town of Kwinana, its Council has requested that such an order be made and the Minister for Local Government has certified that he is satisfied that it is desirable that the change should be made: Now, therefore, His Excellency the Governor acting by and with the advice and consent of Executive Council doth hereby authorise the council of the municipality of the Town of Kwinana to adopt valuations assessed under paragraph (a) or (b) or (c) of subsection (2) of section 533 of the Local Government Act, 1960-1976 on unimproved capital value of the whole of the rateable land in its district.

J. E. A. PRITCHARD,
Acting Clerk of the Council.

Local Government Act, 1960-1976.

ORDER IN COUNCIL.

L.G. H-5-1.

WHEREAS by an Order in Council made pursuant to subsection (8) of section 533 of the Local Government Act, 1960-1976, on the 8th June, 1977 and published in the *Government Gazette* on the 17th June, 1977, the Governor did Order that the Shire of Harvey is authorised to adopt valuations assessed on the annual value of the rateable land in the entire townsite areas of Australind and Myalup and for those parts of the Harvey and the Binningup townsites as specified in the schedule to that Order: Now, therefore, His Excellency the Governor acting with the advice and consent of the Executive Council and in exercise with the powers conferred by section 691 of the said Act

does hereby revoke the Order made on the 8th June, 1977 and published in the *Government Gazette* on the 17th June, 1977.

J. E. A. PRITCHARD,
Acting Clerk of the Council.

Local Government Act, 1960-1976.

Shire of Harvey.

Declaration of Area for Differential Rating.

ORDER IN COUNCIL.

L.G. H-5-1A.

HIS Excellency the Governor, acting by and with the advice and consent of the Executive Council under the powers conferred by subsection (4) of section 548 of the Local Government Act, 1960-1976, hereby declares those portions of the district of the Shire of Harvey described in the schedule hereto, as areas within which the Harvey Shire Council may impose, in respect of the rateable property therein, a greater rate than that which it imposes elsewhere in the district.

J. E. A. PRITCHARD,
Acting Clerk of the Council.

Schedule.

Specified Area—Harvey Townsite.

All that portion of land bounded by lines starting at the intersection of an eastern side of South Western Highway with the left bank of the Harvey River and extending generally easterly upwards along that bank to the prolongation northerly of the western boundary of Korijekup Estate Lot 225; thence southerly to and along that boundary to a northern side of Harvey—Quindanning Road; thence generally easterly along sides of that road to the prolongation northerly of the westernmost western boundary of Lot 57; thence southerly to and southerly, easterly and again southerly along boundaries of that lot to the southern side of Road Number 13458; thence westerly along that side and the southern boundaries of Lots 222, 258, Harvey Lot 6 and onwards to a southern side of Mornington Mills Road; thence westerly along that side to a southeastern side of South Western Highway and thence generally northeasterly along sides of that Highway to the starting point.

(Lands and Surveys Public Plans Harvey Townsite and 383D/40.)

Specified Area—Binningup Townsite.

All that portion of land bounded by lines starting at the intersection of the High Water Mark of the Indian Ocean with the northwestern boundary of Reserve 34630 and extending northeasterly along that boundary and onwards to the northernmost northwestern corner of Lot 67 of Wellington Location 942 as shown on Lands Titles Office Plan 9870; thence northeasterly and southeasterly along boundaries of that lot to the northwestern corner of Lot 11 as shown on Lands Titles Office Diagram 39928; thence generally easterly and southeasterly along boundaries of that lot to and along the northeastern boundary of Lot 77 as shown on Lands Titles Office Plan 11725 to the western corner of Lot 78; thence northeasterly along the northwestern boundary of that lot and onwards to the prolongation northwesterly of the southwestern boundary of Lot 89; thence southeasterly to the western corner of the lastmentioned lot; thence northeasterly and southeasterly along boundaries of that lot to the northern corner of Lot 90; thence generally southeasterly along the northeastern boundaries of Lots 90 to 97 inclusive to the eastern corner of the lastmentioned lot; thence southwesterly along the easternmost southeastern boundary of that lot to the prolongation northwesterly of the northeastern boundary of Lot 134; thence southeasterly to and along that boundary to the eastern corner of the lastmentioned lot; thence southwesterly along the southeastern boundaries of that lot and Lots 135 and

136 to the southern corner of the lastmentioned lot; thence southwesterly to the northwestern corner of Lot 139; thence generally easterly along the northern boundaries of that Lot, Lot 140, Lot 141 of Locations 20 and 942, Lot 142 of Location 20 and Lot 143 to the northwestern corner of Lot 144; thence easterly and southeasterly along boundaries of that lot to the northern corner of Lot 145; thence southeasterly and southerly along boundaries of that lot to the northeastern corner of Lot 146; thence southerly and southwesterly along boundaries of that lot to the eastern corner of Lot 147; thence southwesterly along the southeastern boundary of that lot to the southeastern corner of Lot 148; thence westerly along the southern boundaries of Lot 148, Lot 149, Lot 150 and Lot 151 of Location 20 and 942 and onwards to the prolongation southerly of the eastern boundary of Lot 152 of Location 942; thence northerly to the southeastern corner of the lastmentioned lot; thence westerly along the southern boundary of that lot to the southeastern corner of Lot 153; thence generally northwesterly along southwestern boundaries of Lots 153, 154 and 155 to the western corner of the lastmentioned lot; thence southwesterly to the easternmost northeastern corner of Lot 44 as shown on Lands Title Office Plan 9870; thence generally southerly along eastern boundaries of that lot and Lots 43 to 38 inclusive to the northern corner of Lot 35; thence southeasterly along the northeastern boundaries of that lot and Lots 34 and 33 to the northern corner of Lot 32; thence southeasterly and easterly along boundaries of that lot to the northwestern corner of Lot 31; thence easterly along the northern boundaries of that lot Lot 30, Lot 29, Lot 28, Lot 171 of Location 20 and 942 as shown on Lands Titles Office Diagram 51005, Lot 172 of Location 20, Lot 173 and Lot 174 to the northwestern corner of Lot 175; thence easterly and southerly along boundaries of that lot and onwards to the northernmost northern boundary of Lot 165 of Locations 17 20, 941 and 942 as shown on Lands Titles Office Diagram 39312; thence westerly, southerly, again westerly, again southerly, again westerly, again southerly and again westerly to the southern boundary of Reserve 34630; thence westerly to the High Water Mark of the Indian Ocean aforesaid and thence generally northerly along that mark to the starting point.

(Land and Surveys Public Plans Binningup 2000 04.12; Binningup 2000 04.11.)

Bulk Handling Act, 1967-1976.

ORDER IN COUNCIL.

WHEREAS it is enacted by paragraphs (a) and (b) of subsection (1a) of section 31 of the Bulk Handling Act, 1967-1976 that the Governor may

by Order in Council from time to time fix the foundation toll to be paid under that section in relation to grain or seed of any type, but so that in relation to wheat, the foundation toll shall not exceed the amount of \$2.94 per tonne and in relation to any other grain or seed, the foundation toll fixed from time to time shall be that ascertained by varying the foundation toll then fixed in relation to wheat by such amount as represents the relative densities of wheat and that other grain or seed: Now, therefore, His Excellency the Governor, acting with the advice and consent of the Executive Council, doth hereby fix the foundation toll to be paid under section 31 of that Act in relation to a grain or seed specified in the first column in the Schedule to this Order at the amount specified in the second column of that Schedule opposite and corresponding to that grain or seed.

J. E. A. PRITCHARD,
Acting Clerk of the Council.

Schedule.

First Column.	Second Column.
Wheat	\$2.58 per tonne.
Sorghum	\$2.58 per tonne.
Lupins	\$2.58 per tonne.
Rapeseed	\$3.09 per tonne.
Barley	\$3.09 per tonne.
Linseed	\$3.09 per tonne.
Oats	\$3.86 per tonne.

Premier's Department,
Perth, 11th July, 1977.

IT is hereby notified for public information that the Governor has approved of the following temporary allocation of portfolios during the absence from the State of the Hon. I. G. Medcalf, M.L.C., from Monday, 18th July, 1977 to Friday 26th August, 1977 (both dates inclusive)—

18-25 July, 1977 (incl.).

Hon. G. C. MacKinnon, M.L.C., to be Minister Acting for the Attorney General and Acting Minister for Federal Affairs.

26 July-26 August, 1977 (incl.).

Hon. D. H. O'Neil, M.L.A., to be Minister Acting for the Attorney General and Acting Minister for Federal Affairs.

J. E. A. PRITCHARD,
Acting Under Secretary,
Premier's Department.

CONSTITUTION ACTS AMENDMENT ACT, 1899-1975.

Premier's Department,
Perth, 15th July, 1977.

HIS Excellency the Governor in Executive Council acting under the provisions of the Constitution Acts Amendment Act, 1899-1975, has been pleased to make the regulations set forth in the schedule below.

J. E. A. PRITCHARD,
Acting Under Secretary.

Schedule. REGULATIONS.

Principal regulations.

1. In these regulations the regulations made under the Constitution Acts Amendment Act, 1899, published in the *Government Gazette* on the 3rd January, 1947, and amended from time to time thereafter are referred to as the principal regulations.

Reg. 2 amended.

2. Regulation 2 of the principal regulations is amended—
- by deleting the word "forty" in line one of paragraph (a) and substituting the word "forty-eight"; and
 - by deleting the word "fifteen" in line three of paragraph (b) and substituting the word "eighteen".

LAND AGENTS ACT, 1921.

Application for Transfer of a License.

To the Court of Petty Sessions at Perth:

I, MICHAEL ALAN LEWER, of 15 Inverness Crescent, Mount Lawley 6050, hereby apply, on my own behalf for the license currently issued to Michael Alan Lewer, as nominee of Dalgety Australia Ltd. trading as Dalgety Real Estate, to be transferred to me to carry on business as a Land agent at 219a Main Street, Osborne Park 6017.

Dated the 22nd day of June, 1977.

M. A. LEWER,
Signature of Applicant (Transferee).

I, Michael Alan Lewer, concur in this application.

M. A. LEWER,
Signature of Transferor.

Appointment of Hearing.

I hereby appoint the 2nd day of August, 1977, at 2.15 o'clock in the afternoon as the time for the hearing of the foregoing application at the Court of Petty Sessions at Perth.

Dated the 24th day of June, 1977.

K. W. SHEEDY,
Clerk of Petty Sessions.

Objection to the granting of the license may be served on the applicant and the Clerk of Petty Sessions at any time prior to seven days before the date appointed for the hearing.

LAND AGENTS ACT, 1921.

Application for License in the First Instance.

To the Court of Petty Sessions at Perth:

I, PETER DENNIS LYNCH, of 31 Castle Road, Woodlands, Company Administration Manager, having attained the age of twenty-one years, hereby apply on my behalf for a license to carry on the business of a land agent under the Land Agents Act, 1921. The principal place of business will be at 220 St. George's Terrace, Perth.

Dated the 9th day of June, 1977.

P. D. LYNCH,
Signature of Applicant.

Appointment of Hearing.

I hereby appoint the 16th day of August, 1977, at 2.15 o'clock in the afternoon as the time for the hearing of the foregoing application at the Court of Petty Sessions at Perth.

Dated the 21st day of June, 1977.

K. W. SHEEDY,
Clerk of Petty Sessions.

Objection to the granting of the application may be served on the applicant and the Clerk of Petty Sessions at any time prior to seven days before the date appointed for the hearing.

LAND AGENTS ACT, 1921.

Application for License in the First Instance.

To the Court of Petty Sessions at Perth:

I, CHERYL ANNE STEWART, of Unit 2, 12 Eric Street, Como in the State of Western Australia, Real Estate Salesperson having attained the age of twenty-one years, hereby apply on behalf of Central Estate Agents a firm of which I am a member for a license to carry on the business

of a land agent under the Land Agents Act, 1921. The principal place of business will be at Unit 2, 12 Eric Street, Como.

Dated the 8th day of July, 1977.

C. A. STEWART,
Signature of Applicant.

Appointment of Hearing.

I hereby appoint the 23rd day of August, 1977, at 2.15 o'clock in the afternoon as the time for the hearing of the foregoing application at the Court of Petty Sessions at Perth.

Dated the 12th day of July, 1977.

K. W. SHEEDY,
Clerk of Petty Sessions.

Objection to the granting of the application may be served on the applicant and the Clerk of Petty Sessions at any time prior to seven days before the date appointed for the hearing.

LAND AGENTS ACT, 1921.

Application for Transfer of a License.

To the Court of Petty Sessions at Perth:

I, BOYDEN ANTON MARINICH, of 16 Melview Court, Melville, hereby apply as nominee of Canterbury Nominees Pty Ltd. as Trustee for the Boyden Marinich Family Trust trading as Boyden Marinich & Co., for the license currently issued to Boyden Anton Marinich as nominee of Boyden Marinich Pty. Ltd, to be transferred to me to carry on business as a Land Agent at 7A Crossways Shopping Centre, Bagot Road, Subiaco, W.A. 6008.

Dated the 7th day of July, 1977.

B. A. MARINICH,
Signature of Applicant (Transferee)

I, Boyden Anton Marinich, concur in this application.

B. A. MARINICH,
Signature of Transferor.

Appointment of Hearing.

I hereby appoint the 23rd day of August, 1977, at 2.15 o'clock in the afternoon as the time for the hearing of the foregoing application at the Court of Petty Sessions at Perth.

Dated the 12th day of July, 1977.

K. W. SHEEDY,
Clerk of Petty Sessions.

Objection to the granting of the license may be served on the applicant and the Clerk of Petty Sessions at any time prior to seven days before the date appointed for the hearing.

LAND AGENTS ACT, 1921.

Application for License in the First Instance.

To the Court of Petty Session at Perth:

I, ROBERT JOHN MARSHALL, of 36 Zamia Place, Greenwood, Land Salesman, having attained the age of twenty-one years, hereby apply on my behalf for a license to carry on the business of a land agent under the Land Agents Act, 1921 (as amended). The principal place of business will be at Suite 11, Wellington Village, Dormans Road, Morley.

Dated the 11th day of July, 1977.

R. J. MARSHALL,
Signature of Applicant.

Appointment of Hearing.

I hereby appoint the 16th day of August, 1977, at 2.15 o'clock in the afternoon as the time for the hearing of the foregoing application at the Court of Petty Sessions at Perth.

Dated the 11th day of July, 1977.

K. W. SHEEDY,
Clerk of Petty Sessions.

Objection to the granting of the application may be served on the applicant and the Clerk of Petty Sessions at any time prior to seven days before the date appointed for the hearing.

Western Australia.

FINANCE BROKERS CONTROL ACT, 1975.

(Sections 24 and 29.)

Application for Finance Brokers License by Corporate Body.

To The Registrar, Finance Brokers Supervisory Board:

RESCANDO PTY. LTD. trading as RICHARDS & CO. hereby applies for a Finance Brokers License under the Finance Brokers Control Act, 1975. The address for service of notices in respect of this application is 109 St. George's Terrace, Perth, W.A.

Dated this 1st day of July, 1977.

(Signed) C. R. CLENSHAW,
Director.

Appointment of Hearing.

I hereby appoint the 20th day of July, 1977 at 9.30 o'clock in the forenoon as the time for hearing the foregoing application at the Offices of the Finance Brokers Supervisory Board, 184 St. George's Terrace, Perth.

R. S. SHAW,
Registrar,
Finance Brokers Supervisory Board.

Objection to the granting of this license shall be in the approved form and may be served on the applicant and the Registrar at any time prior to seven days before the date appointed for the hearing.

Western Australia.

FINANCE BROKERS CONTROL ACT, 1975.

(Sections 24 and 27.)

Application for Finance Brokers License by Individual.

To The Registrar, Finance Brokers Supervisory Board:

I, FRANCIS WILLIAM DART-KELLY, of 21 The Grove, Wembley, W.A. 6014, hereby apply for a Finance Brokers License under the Finance Brokers Control Act, 1975. My address for service of notices in respect of this application is 109 St. George's Terrace, Perth, W.A.

Dated this 4th day of July, 1977.

(Signed) F. W. DART-KELLY.

Appointment of Hearing.

I hereby appoint the 20th day of July, 1977 at 9.30 o'clock in the forenoon as the time for hearing the foregoing application at the Offices of the Finance Brokers Supervisory Board, 184 St. George's Terrace, Perth.

R. S. SHAW,
Registrar,
Finance Brokers Supervisory Board.

Objection to the granting of this license shall be in the approved form and may be served on the applicant and the Registrar at any time prior to seven days before the date appointed for the hearing.

Western Australia.

FINANCE BROKERS CONTROL ACT, 1975.

(Sections 24 and 27.)

Application for Finance Brokers License by Individual.

To The Registrar, Finance Brokers Supervisory Board:

I, CHRISTOPHER ROGER CLENSHAW, of 26 Lifford Road, Floreat Park 6014, hereby apply for a Finance Brokers License under the Finance Brokers Control Act, 1975. My address for service of notices in respect of this application is 109 St. George's Terrace, Perth, W.A.

Dated this 1st day of July, 1977.

(Signed) C. R. CLENSHAW.

Appointment of Hearing.

I hereby appoint the 20th day of July, 1977 at 9.30 o'clock in the forenoon as the time for hearing the foregoing application at the Offices of the Finance Brokers Supervisory Board, 184 St. George's Terrace, Perth.

R. S. SHAW,
Registrar,
Finance Brokers Supervisory Board.

Objection to the granting of this license shall be in the approved form and may be served on the applicant and the Registrar at any time prior to seven days before the date appointed for the hearing.

Western Australia.

FINANCE BROKERS CONTROL ACT, 1975.

(Sections 24 and 27.)

Application for Finance Brokers License by Individual.

To The Registrar, Finance Brokers Supervisory Board:

I, GRAEME WILLIAM SANSOM, of 21 Goldsmith Road, Claremont 6010, hereby apply for a Finance Brokers License under the Finance Brokers Control Act, 1975. My address for service of notices in respect of this application is 191 St. George's Terrace, Perth.

Dated this 30th day of June, 1977.

(Signed) G. W. SANSOM.

Appointment of Hearing.

I hereby appoint the 27th day of July, 1977 at 9.30 o'clock in the forenoon as the time for hearing the foregoing application at the Offices of the Finance Brokers Supervisory Board, 184 St. George's Terrace, Perth.

R. S. SHAW,
Registrar,
Finance Brokers Supervisory Board.

Objection to the granting of this license shall be in the approved form and may be served on the applicant and the Registrar at any time prior to seven days before the date appointed for the hearing.

Western Australia.

FINANCE BROKERS CONTROL ACT, 1975.

(Sections 24 and 28.)

Application for Finance Brokers License by Firm or Partnership.

To The Registrar, Finance Brokers Supervisory Board:

WE, GRAEME WILLIAM SANSOM and JANE ELIZABETH SANSOM, of 21 Goldsmith Road, Claremont 6010, hereby apply for a Finance Brokers License under the Finance Brokers Control Act,

1975. The address for service of notices in respect of this application is 191 St. George's Terrace, Perth.

Dated this 30th day of June, 1977.

G. W. SANSOM,
J. E. SANSOM,
Signature of Each Applicant.

Appointment of Hearing.

I hereby appoint the 27th day of July, 1977 at 9.30 o'clock in the forenoon as the time for hearing the foregoing application at the Offices of the Finance Brokers Supervisory Board, 184 St. George's Terrace, Perth.

R. S. SHAW,
Registrar,
Finance Brokers Supervisory Board.

Objection to the granting of this license shall be in the approved form and may be served on the applicant and the Registrar at any time prior to seven days before the date appointed for the hearing.

Western Australia.

FINANCE BROKERS CONTROL ACT, 1975.
(Sections 24 and 27.)

Application for Finance Brokers License by Individual.

To The Registrar, Finance Brokers Supervisory Board.

I, PETER ILLINGWORTH BURRIDGE, of 281 Oceanic Drive, City Beach 6015, hereby apply for a Finance Brokers License under the Finance Brokers Control Act, 1975. My address for service of notices in respect of this application is Leslie Burridge & Son, 179 St. George's Terrace, Perth.

(Signed) P. I. BURRIDGE.

Dated this 6th day of July, 1977.

Appointment of Hearing.

I hereby appoint the 20th day of July, 1977, at 9.30 o'clock in the forenoon as the time for hearing the foregoing application at the Offices of the Finance Brokers Supervisory Board, 184 St. George's Terrace, Perth.

R. S. SHAW,
Registrar,
Finance Brokers Supervisory Board.

Objection to the granting of this license shall be in the approved form and may be served on the applicant and the Registrar at any time prior to seven days before the date appointed for the hearing.

Western Australia.

FINANCE BROKERS CONTROL ACT, 1975.
(Sections 24 and 27.)

Application for Finance Brokers License by Individual.

To The Registrar, Finance Brokers Supervisory Board:

I, JOHN MALONEY, of 85 Bateman Road, Mt. Pleasant 6153, hereby apply for a Finance Brokers license under the Finance Brokers Control Act, 1975. My address for service of notices in respect of this application is P.O. Box 247, Applecross 6153.

Dated this 21st day of June, 1977.

(Signed) J. MALONEY.

Appointment of Hearing.

I hereby appoint the 27th day of July, 1977, at 9.30 o'clock in the forenoon as the time for hearing the foregoing application at the Offices of the Finance Brokers Supervisory Board, 184 St. George's Terrace, Perth.

R. S. SHAW,
Registrar,
Finance Brokers Supervisory Board.

Objection to the granting of this license shall be in the approved form and may be served on the applicant and the Registrar at any time prior to seven days before the date appointed for the hearing.

Western Australia.

FINANCE BROKERS CONTROL ACT, 1975.
(Sections 24 and 27.)

Application for Finance Brokers License by Individual.

To The Registrar, Finance Brokers Supervisory Board.

I, GRAEME CLIFFORD GRUBB, of 25 Paringa Street, Geraldton, W.A. 6530, hereby apply for a Finance Brokers License under the Finance Brokers Control Act, 1975. My address for service of notices in respect of this application is P.O. Box 1260, Geraldton, W.A. 6530.

Dated this 16th day of June, 1977.

(Signed) G. C. GRUBB.

Appointment of Hearing.

I hereby appoint the 13th day of July, 1977 at 9.30 o'clock in the forenoon as the time for hearing the foregoing application at the Offices of the Finance Brokers Supervisory Board, 184 St. George's Terrace, Perth.

R. S. SHAW,
Registrar,
Finance Brokers Supervisory Board.

Objection to the granting of this license shall be in the approved form and may be served on the applicant and the Registrar at any time prior to seven days before the date appointed for the hearing.

Western Australia.

FINANCE BROKERS CONTROL ACT, 1975.
(Sections 24 and 27.)

Application for Finance Brokers License by Individual.

To The Registrar, Finance Brokers Supervisory Board.

I, JOHN EDWARD FORD, of 111 West Road, Bassendean 6054, hereby apply for a Finance Brokers License under the Finance Brokers Control Act, 1975. My address for service of notices in respect of this application is 660 Murray Street, West Perth.

Dated this 28th day of June, 1977.

(Signed) J. E. FORD.

Appointment of Hearing.

I hereby appoint the 13th day of July, 1977 at 9.30 o'clock in the forenoon as the time for hearing the foregoing application at the Offices of the Finance Brokers Supervisory Board, 184 St. George's Terrace, Perth.

R. S. SHAW,
Registrar,

Finance Brokers Supervisory Board.

Objection to the granting of this license shall be in the approved form and may be served on the applicant and the Registrar at any time prior to seven days before the date appointed for the hearing.

Western Australia.

FINANCE BROKERS CONTROL ACT, 1975.
(Sections 24 and 27.)Application for Finance Brokers License
by Individual.

To The Registrar, Finance Brokers Supervisory Board.

I, ARTHUR GEORGE RICHARDS, of 7 Bateman Road, Mt. Pleasant 6153, hereby apply for a Finance Brokers License under the Finance Brokers Control Act 1975. My address for service of notices in respect of this application is 109 St. George's Terrace, Perth, W.A.

Dated this 1st day of July, 1977.

(Signed) A. G. RICHARDS.

Appointment of Hearing.

I hereby appoint the 20th day of July, 1977 at 9.30 o'clock in the forenoon as the time for hearing the foregoing application at the Offices of the Finance Brokers Supervisory Board, 184 St. George's Terrace, Perth.

R. S. SHAW,
Registrar, Finance Brokers
Supervisory Board.

Objection to the granting of this license shall be in the approved form and may be served on the applicant and the Registrar at any time prior to seven days before the date appointed for the hearing.

Western Australia.

FINANCE BROKERS CONTROL ACT, 1975.
(Sections 24 and 29.)Application for Finance Brokers License by
Corporate Body.

To The Registrar, Finance Brokers Supervisory Board.

DORACO PTY. LTD. hereby applies for a Finance Brokers License under the Finance Brokers Control Act 1975. The address for service of notices in respect of this application is 109 St. George's Terrace, Perth, W.A.

Dated this 1st day of July, 1977.

Signed A. G. RICHARDS,
Director.

Appointment of Hearing.

I hereby appoint the 20th day of July, 1977 at 9.30 o'clock in the forenoon as the time for hearing the foregoing application at the Offices of the Finance Brokers Supervisory Board, 184 St. George's Terrace, Perth.

R. S. SHAW,
Registrar, Finance Brokers
Supervisory Board.

Objection to the granting of this license shall be in the approved form and may be served on the applicant and the Registrar at any time prior to seven days before the date appointed for the hearing.

Public Service Board,
Perth, 13th July, 1977.

THE following promotions have been approved:—

W. J. Burdass, Adviser, Level 3, to be Officer-in-Charge, Level 4, Katanning District Office, Regional Services Division, Department of Agriculture as from June 22, 1977.

K. E. Hawley, Adviser, Level 3, to be Officer-in-Charge, Level 4, Manjimup District Office, Regional Services Division, Department of Agriculture as from June 22, 1977.

T. R. Negus, Adviser, Level 3, to be Officer-in-Charge, Level 4, Narrogin District Office, Regional Services Division, Department of Agriculture as from June 22, 1977.

C. M. Ralph, Adviser, Level 3, to be Officer-in-Charge, Level 4, Geraldton District Office, Regional Services Division, Department of Agriculture as from June 22, 1977.

B. H. Annen, Clerk, C-IV, to be Clerk, C-II-1, Audit Department as from May 27, 1977.

D. Hillier, Clerk, C-II-1, to be Relief Officer, C-II-2, Relief Section, Maintenance and Relief Branch, Department for Community Welfare as from June 3, 1977.

R. H. Burnby, Superintendent, G-II-6, to be Superintendent, G-II-7/8, Bartons Mill Institution, Department of Corrections as from July 1, 1977.

K. M. Evans, Trust Officer Grade 2, C-II-4, to be Trust Officer Grade 1, C-II-5/6, Group Four Section, Trust Branch, Public Trust Office, Crown Law Department as from June 24, 1977.

E. Gobby, Clerk, C-IV, to be Clerk, C-II-1, Local Court Perth, Court Offices Branch, Crown Law Department as from June 24, 1977.

J. W. Houlahan, Assistant Clerk of Courts, C-II-2/3, to be Clerk of Courts Relieving, C-II-3/4, Relieving Clerks of Court Section, Court Offices Branch, Crown Law Department as from June 24, 1977.

J. L. Jamieson, Senior Examiner, C-II-7, to be Clerk-in-Charge, C-II-8, Acceptance Branch, Office of Titles, Crown Law Department as from July 1, 1977.

R. C. Lawson, Clerk, C-II-1, to be Clerk, C-II-2, Drafting Plans and Enquiry Branch, Office of Titles, Crown Law Department as from June 24, 1977.

G. J. Rickie, Clerk, C-II-1, to be Clerk Assistant, C-II-1/2, Northam Court Office, Crown Law Department as from July 1, 1977.

F. B. Sands, First Assistant Parliamentary Counsel, Level 7, to be Parliamentary Counsel, Special 4, Parliamentary Counsel's Office, Crown Law Department as from June 22, 1977.

G. Wilkerson, Trust Officer Grade 4, C-II-1/2, to be Trust Officer Grade 3, C-II-3, Group Three Section, Trust Branch, Public Trust Office, Crown Law Department as from July 1, 1977.

S. B. Mannino, Clerk, C-IV, Audit Department to be Clerk, C-II-1, Salaries Section, Accounts Branch, Education Department as from June 17, 1977.

N. McNair, Clerk, C-IV, to be Clerk, C-II-1, Salaries Section, Accounts Branch, Education Department as from June 17, 1977.

J. Tomlinson, Registrar, C-II-2, to be Registrar, C-II-3, Electoral Department as from May 13, 1977.

A. M. Gillon, Accounting Machinist, C-V, to be Senior Accounting Machinist, C-III-1, Accounts Branch, Forests Department as from June 17, 1977.

B. A. Carmichael, Supervising Inspector, G-II-6, to be Chief Wildlife Officer, G-II-8, Wildlife Conservation Branch, Department of Fisheries and Wildlife as from July 1, 1977.

A. C. Edwards, Clerk, C-II-2/3, to be Clerk, C-II-4, Clerical Branch, Department of Fisheries and Wildlife as from June 10, 1977.

K. R. Birch, Clerk, C-II-1/2, Town Planning Department to be Assistant Reception Officer, C-II-2, Immigration Branch, Department of Labour and Industry as from June 17, 1977.

H. W. Markham, Clerk, C-II-1, to be Secretary, C-II-2, Promotions Appeal Board, Public Service Arbitrator, Department of Labour and Industry as from May 27, 1977.

R. W. Foster, Clerk, C-II-1, to be Clerk, C-II-2, Records Section, Clerical Branch, Department of Lands and Surveys as from April 15, 1977.

C. M. Jones, Clerk, C-II-2, to be Clerk Assistant Budgeting, C-II-2/3, Accounts Branch, Medical Department as from June 24, 1977.

S. Williams, Assistant Principal Director of Nursing, Level 2, to be Deputy Principal Director of Nursing, Level 3, Professional Branch, Medical Department as from July 22, 1977.

P. M. Graham, Medical Officer, Level 1, to be Consultant Psychiatrist, Level 1, Professional Branch, Mental Health Services as from September 14, 1976.

D. Platts, Instrument Supervisor, G-II-4/5, Public Works Department to be Instrument Supervisor, G-II-4/5, Measurement and Treatment Section, Mechanical and Electrical Branch, Engineering Division, Metropolitan Water Board as from July 15, 1977.

S. D. Stewart, Engineering Surveyor, Level 1, Public Works Department to be Engineering Assistant Grade 3, G-II-2/3, Water Supply and Maintenance Branch, Engineering Division, Metropolitan Water Board as from May 20, 1977.

D. J. Feeney, Clerk of Courts, C-II-3/4, Crown Law Department to be Relieving Mining Registrar, C-II-3/4, Kalgoorlie Outstation Section, Department of Mines as from June 17, 1977.

C. A. F. Fellows, Typist, C-V, Department for Community Welfare, to be Secretary Stenographer, C-III-1, Office of Regional Administration and the North West, Premier's Department as from June 24, 1977.

G. D. French, Clerk, C-II-1, to be Registrar, C-II-2, Clerical Section, Dental Health Service, Public Health Department as from June 17, 1977.

L. R. Gillam, Health Surveyor Grade 2, G-II-3/4, to be Health Surveyor Grade 2, G-II-4/5, General Section, Inspection Health Act Branch, Public Health Department as from July 1, 1977.

D. Dixon, Supervisor, G-II-4, to be Senior Supervisor, G-II-5, Furniture Section, Services Branch, Architectural Division, Public Works Department as from May 27, 1977.

J. A. Wilson, Engineering Draftsman Special, Level 1, to be Senior Engineering Draftsman, Level 2, Design Section, Mechanical Engineering Design and Construction Branch, Architectural Division, Public Works Department as from January 14, 1977.

L. D. Dalby, Clerk, C-II-1, to be Cashier, C-II-2, East Perth Branch Office, Clerical Division, Road Traffic Authority as from July 1, 1977.

T. F. O'Leary, Senior Clerk, C-II-3/4, to be Clerk, C-II-3, Midland Branch Office, Clerical Division, Road Traffic Authority as from June 17, 1977.

P. Easthope, Clerk, C-II-2, Education Department to be Clerk, C-II-3, Metropolitan and Country Section, Land Planning and Development Branch, State Housing Commission as from May 27, 1977.

B. R. Whiteman, Clerk, C-II-3, to be Clerk, C-II-3/4, North West and Disposals Section, Land Planning and Development Branch, State Housing Commission as from March 18, 1977.

THE following resignations have been accepted:—

Name; Department; Date.

R. G. Beardman; Lands and Surveys; 22/4/77.

A. Troup; Public Health; 13/5/77.

B. J. Hall; Public Works; 10/6/77.

M. R. R. Wainwright; State Housing Commission; 24/6/77.

G. G. Smith; Town Planning; 1/7/77.

THE following retirements have been approved:—

M. F. Shaw; Community Welfare; 24/6/77.

W. E. Grove; Forests; 10/7/77.

P. Prince; Public Works; 2/7/77.

F. R. Lucken; Public Works; 20/6/77.

S. L. Mitchell; State Taxation; 3/6/77.

THE following appointments have been confirmed:—

Name; Position; Department; Date.

Shuard, Richard James; Field Assistant, G-X; Agriculture; 10/1/77.

Costello, Daniel Kingsley; Clerk, C-IV; Crown Law; 5/1/77.

Coad, Christine Ann; Clerical Assistant, C-VI; Electoral; 12/1/77.

Roberts, Gaynor Elizabeth; Clerical Assistant, C-VI; Labour and Industry; 13/10/76.

Steele, Robert Douglas; Inspector, Level 1; Labour and Industry; 6/9/76.

Lovering, Donna Valmai; Clerical Assistant, C-VI; Lands and Surveys; 6/9/76.

Shackleton, Karen Elizabeth; Clerk, C-IV; Medical; 10/1/77.

Turner, John Vincent; Clerk, C-IV; Mental Health Services; 16/9/76.

Brown, Clive; Technical Officer Grade 2, G-II-1/2; Metropolitan Water Board; 26/5/76.

Ford, Anthony John; Engineer, Level 1; Metropolitan Water Board; 1/12/76.

Feeney, Bernadette Therese; Clerk, C-IV; Public Health; 10/1/77.

Davies, Richard Henry; Trainee Graduate Assistant, C-IV; Public Service Board; 5/1/77.

Coyle, Larry John; Clerk, C-IV; Public Works; 23/12/76.

Kang, Peng Bee; Engineer, Level 1; Public Works; 11/1/77.

McEvoy, Stephen Brent; Clerk, C-IV; Public Works; 10/1/77.

McKay, Jacqueline Anne; Typist, C-V; Public Works; 12/1/77.

Pruyn, Anthonius Maria; Clerk, C-IV; Public Works; 10/1/77.

Angus, Wayne Maurice; Clerk, C-IV; Road Traffic Authority; 13/1/77.

Collier, David Bruce; Clerk, C-IV; Road Traffic Authority; 20/12/76.

Keegan, Donna; Clerical Assistant, C-IV; Road Traffic Authority; 5/1/77.

Tame, Arthur Stanley; Clerk, C-IV; Town Planning; 12/1/77.

THE following offices have been created:—

Item 20 6801, Officer In Charge, G-II-9, Air Photography Section, Mapping Branch, Surveyor General's Division, Department of Lands and Surveys.

Item 29 1900, Clerical Assistant, C-VI, Merredin Section, District Water Supply Offices Branch, Accounts Division, Public Works Department.

THE following office has been abolished:—

Item 20 6800, Officer In Charge, Level 3, Air Photography Section, Mapping Branch, Surveyor General's Division, Department of Lands and Surveys.

The Title and/or Classification of the Following Offices Have Been Amended:—

Item 11 2731, occupied by R. M. Swartz, Assistant Investigator, Investigations Section, Corporate Affairs Office, Crown Law Department amended from C-II-2/3, to C-II-4 RSV with effect from June 1, 1977.

Item 09 1034, vacant, Social Welfare Section, Professional Branch, Mental Health Services amended from Social Worker, Level 1 to Graduate Welfare Officer, Level 2/3, and renumbered as Item 09 1059, with effect from July 7, 1977.

Item 23 2540, occupied by A. J. Sharp, Petroleum Technology Section, Petroleum Branch, Department of Mines, amended from Senior Petroleum Engineer, Level 5, to Director, Level 6 with effect from July 1, 1977.

It is hereby advised that His Excellency the Governor in Executive Council has confirmed the permanent appointment of the following officers:

Ex. Co. No. 4457.

Pearse, M. L., Clinical Psychologist, Level 3, Armadale Clinic, Mental Health Services with effect from September 6, 1976.

Ex. Co. No. 4618.

Smith, M., Consultant Psychiatrist, Level 1, Mental Health Services with effect from September 8, 1976.

Ex. Co. No. 4619.

Graham, P. M., Medical Officer, Level 1, Mental Health Services with effect from August 9, 1976.

Ex. Co. No. 4759.

Ferguson, O. D., Dental Officer, Level 1, Dental Health Service, Public Health Department with effect from December 1, 1976.

Ex. Co. No. 4760

Ford, M. F., Dental Officer, Level 1, Dental Health Service, Public Health Department with effect from December 1, 1976.

Ex. Co. No. 4761.

Evans, W. J., Dental Officer, Level 1, Dental Health Service, Public Health Department with effect from December 13, 1976.

Ex. Co. No. 4762.

Chapman, C. B., Dental Officer, Level 1, Dental Health Service, Public Health Department with effect from December 1, 1976.

Ex. Co. No. 4763.

Cole, D. B., Dental Officer, Level 1, Dental Health Service, Public Health Department with effect from November 1, 1976.

Ex. Co. No. 4766.

Tredrea, N. F. T., Assistant Director of Primary Staffing, Level 3, Professional Branch, Education Department with effect from September 20, 1976.

G. H. COOPER,
Chairman, Public
Service Board.

ACCOUNTS OFFICER.

METROPOLITAN MARKET TRUST.

Salary: \$12 016-\$13 119.

Qualifications: Preference for a person in the 30-40 age bracket with a Degree or Diploma in Accounting.

Duties: Responsible for accounting function of the Trust Office by maintaining general ledger, debtors ledger and cash books. Prepare wages and salaries sheets; end of year financial statements; budget for markets covering each financial year; and associated duties.

General: Successful applicant will be required to relieve Manager/Secretary during any absence from the markets.

If the appointee is a permanent officer under the Public Service Act, the Public Service Board will not be prepared to recommend a secondment.

Applications: To be addressed to:—

Manager/Secretary,
Metropolitan Market Trust,
Metropolitan Markets,
Wellington Street,
West Perth 6005.

Closing July 22, 1977.

SUPERVISOR (TEMPORARY).

State Housing Commission.

Architectural Branch.

Item No. 32 6742T.

Salary: \$11 224-\$11 576.

Qualifications: Broad knowledge of all aspects of the building industry. Current driver's licence is essential.

Duties: Supervise and ensure standard of workmanship maintained in accordance with Commission specifications. Inspect, estimate, report and initiate work orders as required on Commission properties.

Conditions of Service: As for temporary employees under the Public Service Act 1904-1975.

Applications: On standard application form available from the Public Service Board closing July 22, 1977.

WESTERN AUSTRALIAN MEAT COMMISSION.

(Central Administration Section, Robb Jetty.)
requires an

INTERNAL SYSTEMS AUDITOR.

Duties and responsibilities: This position would be suitable for a qualified accountant with considerable practical experience gained from a commercial, Government, or semi-Government environment.

The appointee would be stationed at Robb Jetty and be required to make periodic visits to Midland Division to carry out assignments.

Duties include the continuous function of reviewing, evaluating and reporting upon the effectiveness of the Commission's internal control and preparing other special reports, as required. Reporting responsibility would be to the Chief Executive Officer.

Conditions of Service: Salary: State Public Service Clerical Division Group II Class 5/6 currently \$12 016—\$13 119.

Annual Leave and other recreation benefits: related to State Public Service conditions.

Superannuation: would be available after a qualifying period.

Applications: Applications detailing full particulars of qualifications, experience, other appropriate information and giving the names of three referees should be addressed to:

THE CHAIRMAN,
WESTERN AUSTRALIAN MEAT
COMMISSION,
P.O. BOX 383, FREMANTLE 6160 W.A.

Please mark envelope "APPLICATION".

Applications close Friday, 22nd July, 1977 and will be treated in the strictest confidence.

F. COOPER,
Administrative Officer.

VACANCIES IN THE PUBLIC SERVICE

Department	Item No.	Position	Classn.	Salary
Closing July 22, 1977				\$
Community Welfare	10 0810	Expenditure Clerk, Expenditure Section, Accounts Branch (c)	C-II-3	10 663-10 963
Crown Law	11 0550	Accountant, Accounts Branch	C-II-10	16 216-16 665
Crown Law	12 0345	Trust Officer Grade 3, Group Three Section, Trust Branch, Public Trust Office (c)	C-II-3	10 663-10 963
Crown Law	12 0490	Clerk, Conveyancing Branch, Public Trust Office (c)	C-II-6	12 741-13 119
Fisheries and Wildlife	16 0172	Clerk, Clerical Branch (c)	C-II-2/3	9 996-10 963
Industrial Development	18 0730	Lands Officer, Industrial Land Development Authority (c)	C-II-5	12 016-12 369
Metropolitan Water Board	22 1165	Senior Accounting Machinist, Accounting Machinists Section, Services Branch, Accounts Division	C-III-1	8 194-8 376
Metropolitan Water Board	22 2909	Meter Reader, Meter Reading Section, Revenue Branch, Accounts Division (a)	G-VII-3	8 545-8 988 (1)
Metropolitan Water Board	22 4425	Clerk, Clerical Section, Engineering Division	C-II-1	9 382-9 690
Metropolitan Water Board	22 5770	Designer in Charge, Sewerage Connection Section, Plumbing Inspection and Testing Branch, Engineering Division	G-II-5/6	11 922-13 038
Metropolitan Water Board	22 7241	Senior Draftsman, Water Supply Design Section, Engineering Design Branch, Engineering Division (4)	Level 2	14 011-14 735
Metropolitan Water Board	22 7440	Technical Officer Grade 2, Services Section, Engineering Design Branch, Engineering Division (c)	G-II-1/2	9 282-10 221
Public Health	08 9321	Clerk, Clerical Section, Dental Health Service (c)	C-II-1	9 382-9 690
Public Works	29 0360	Clerk in Charge, Internal Audit (c)	C-II-6	12 741-13 119
Public Works	29 0613	Valuer Grade 2, Valuations Section, Property and Valuation Branch (c) (5) (8)	C-II-4/5	11 310-12 369
Public Works	29 2680	Administrative Assistant, Executive Section, Engineering Division (c)	C-II-6	12 741-13 119
Public Works	29 3287	Engineering Surveyor Grade 2, Survey Research and Ground Engineering Section, Planning Design and Investigation Branch, Engineering Division (9) (10)	Level 1	9 964-12 623 (11)
Public Works	29 7948	Supervisor, Construction and Maintenance Branch, Architectural Division (a) (c) (12) (13)	G-II-4/5	11 224-12 275
Public Works	29 7947	Supervisor, Construction and Maintenance Branch, Architectural Division (a) (c) (12) (13)	G-II-4/5	11 224-12 275
Public Works	29 8325	Engineering Draftsman, Drawing Office, Mechanical Engineering Design and Construction Branch, Architectural Division (a) (14)	Level 1	9 588-12 669
State Government Insurance Office	31 1140	Clerk, Fire Marine Section, Claims and Clerical Branch (c)	C-II-2	9 996-10 300
State Housing Commission	Supervisor, (Temporary) see Block Advertisement		
Tourism	27 0025	Clerk, Administrative Division (c)	C-II-1	9 382-9 690
Tourism	27 4065	Tourist Officer, Melbourne Travel Centre (a) (24)	C-IV	3 952-9 172 (15)
Tourism	27 4555	Tourist Officer, Sydney Travel Centre (a) (c) (24)	C-IV	3 952-9 172 (15)
Treasury	35 0720	Clerk Salaries, General Section, Accounts Branch	C-II-3	10 663-10 963
Tourism	27 2650	General Assistant, Advertising and Promotion Branch (31)	G-VII-1/2	3 308-8 545
Closing July 29, 1977				
Agriculture	01 1955	Divisional Clerk, Dairying and Food Technology Division	C-II-3	10 663-10 963
Agriculture	01 2055	Senior Research Officer, Food Technology Branch, Dairying and Food Technology Division (a) (2)	Level 4	19 074
Agriculture	01 2060	Food Technologist, Food Technology Branch, Dairying and Food Technology Division (a) (3)	Level 1	9 964-13 859
Agriculture	01 2805	Clerk, Plant Research Division	Level 2 OR C-II-3	14 447-15 719 OR 10 663-10 963
Labour and Industry	19 0026	Liaison Officer, (Worker Participation) (a) (6)	C-II-10	16 216-16 665
Labour and Industry	19 1100	Typist, Industrial Registrar's Office	C-III-1	8 194-8 376
Lands and Surveys	20 7412	Fire Liaison Officer, Bush Fires Board (a) (7) (16)	G-II-1/4	9 282-11 576
Medical	07 0695	Clerk Relieving, General Section, Clerical Branch (c)	C-II-3	10 663-10 963
Medical	07 1609	Clerk, Relieving Staff Section, Accounts Branch (c)	C-II-2	9 996-10 300
Mental Health Services	09 5319	Physiotherapist, Irrabeena Clinic, Mental Deficiency Division (a) (17)	Level 1	9 964-13 859
Mental Health Services	09 5502	Physiotherapist, Pyrtton Centre, Mental Deficiency Division (a) (17)	Level 1	9 964-13 859
Metropolitan Water Board	22 0661	Cost and Wages Inspector, Internal Audit Section (c)	C-II-3	10 663-10 963
Metropolitan Water Board	22 2401	Clerk in Charge, Applications and Enquiries Section, Revenue Branch, Accounts Division (c)	C-II-5	12 016-12 369
Metropolitan Water Board	22 2931	Meter Reader, Meter Reading Section, Revenue Branch, Accounts Division (a)	G-VII-3	8 545-8 988
Metropolitan Water Board	22 5124	Technical Officer, Water Supply and Maintenance Branch, Engineering Division (a) (20)	G-II-3/4	10 552-11 576
Metropolitan Water Board	22 5782	Designer, Sewerage Connection Section, Plumbing Inspection and Testing Branch, Engineering Division (a) (21)	G-II-2/3	9 900-10 880
Metropolitan Water Board	22 5783	Designer, Sewerage Connection Section, Plumbing Inspection and Testing Branch, Engineering Division (a) (21)	G-II-2/3	9 900-10 880
Metropolitan Water Board	22 7438	Survey Technician, Services Section, Engineering Design Branch, Engineering Division (a) (22)	G-II-1/2	9 282-10 221
Mines	23 0379	Clerk, General Section, Registration Branch (c)	C-II-1	9 382-9 690
Mines	23 0593	Clerk, Records Branch (c)	C-II-1	9 382-9 690
Public Health	08 5610	Senior Laboratory Technologist, Merredin Branch Laboratory, State Health Laboratories (23)	Level 2	14 447-15 719

VACANCIES IN THE PUBLIC SERVICE—*continued*

Department	Item No.	Position	Classn.	Salary
Closing July 29, 1977				\$
Public Health	08 5825	Senior Laboratory Technologist, Wyndham Branch Laboratory, State Health Laboratories (23)	Level 2	14 447-15 719
Public Health	08 7643 7644 7736	Dental Officer, Field Section, Dental Health Service (a) (25) (26) (27)	Level 1	14 156-18 200
Public Works	29 0725	Local Authority Liaison Officer, State Civil Emergency Service (a) (c) (28) (29)	G-II-2	9 900-10 221
Public Works	29 5351	Engineer, Upper Central Section, Operations North Branch, Engineering Division (c) (30)	Level 2	14 742-16 123
Public Works	29 6826	Research Officer Computing, Executive Section, Architectural Division (a) (32)	Level 1	9 964-13 859
Public Works	29 6885	Clerk, Clerical Section, Architectural Division (c)	C-II-3	10 663-10 963
Public Works	29 6989	Architect, Design Office, Planning Design and Investigation Branch, Architectural Division	Level 3	16 966-19 074
Public Works	29 8244	Engineering Draftsman, Technical Section, Mechanical Engineering Design and Construction Branch, Architectural Division (a) (33)	Level 1	9 588-12 669
Public Works	29 8358	Drafting Assistant, Design Section, Mechanical Engineering Design and Construction Branch, Architectural Division (a) (34)	G-XI	3 794-10 221
Road Traffic Authority	40 4015	A.D.P. Liaison Officer, Revenue and Expenditure Section, Accounts Division	C-II-6	12 741-13 119
State Housing Commission	32 0412	Clerk, Tenancy Section, Sales Tenancy and Estate Management Branch, Housing Division (c)	C-II-3	10 663-10 963
State Housing Commission	32 1975	Clerk Collector, North West Section, Country Branch, Housing Division (35)	C-II-1/2	9 382-10 300 (19)
State Housing Commission	32 3590	Clerk, Internal Audit, Administrative Branch, Finance and Administration Division (c)	C-II-1	9 382-9 690
State Housing Commission	32 5841	Survey Technician, Metropolitan Section, Architectural Branch, Development Operations Division (a) (36)	G-II-1/2	9 282-10 221
Town Planning	34 0385	Clerk, Properties Section, Statutory Planning and Property Branch	C-II-1/2	9 382-10 300
Treasury	35 0219	Assistant Finance Officer, Budgeting Branch (c)	C-II-2/3 (18)	9 996-10 963

The possession of, or progress towards, an appropriate tertiary level academic qualification will be considered a factor, increasing in importance with the level of classification, when determining efficiency of applicants in the Clerical Division.

(a) Applications also called outside the Service under section 24.

(b) Promotion to date from the first working day following the retirement of the present occupant.

(c) Appointment to this position is conditional on the item being vacated by the present occupant.

(1) Special Allowance of \$150 per annum.

(2) University degree in dairy technology, food technology or the equivalent, plus at least five years appropriate post graduate experience.

(3) University degree in dairy technology, food technology or equivalent. A degree in Science or Applied Science plus experience in dairy technology or food technology would be acceptable. At least five years appropriate post graduate experience required for appointment at Level 2.

(4) Applicants must possess the Certificate in Civil Drafting of the Technical Education Division or equivalent and have at least four years relevant drawing office experience.

(5) Associate membership of the Australian Institute of Valuers.

(6) Experience at a senior level in an industrial relations field with an understanding of operations of industrial tribunals. Practical experience in negotiations with management and labour in making of Awards and Industrial Agreements. Previous in-depth study and research into worker participation required. Initiative and energy to formulate proposals and provide responsible counsel and guidance. Tertiary level qualifications are desirable.

(7) Applicants must be over the age of 21 years. Rural background and sound educational level desirable. Capacity for field work, public relations and report writing.

(8) R.S.V.—Office to be classified C-II-6 on completion of four years' satisfactory continuous service therein by occupant. Office to revert to C-II-4/5 on becoming vacant.

(9) Diploma in Engineering Surveying from the Technical Education Division of the W.A. Education Department or approved equivalent academic qualifications with a minimum of one year's experience after completion of the academic requirements.

(10) LOCATION: Headquarters in Perth with survey duties throughout the State.

(11) Camp allowance and travelling allowances payable when away from Perth.

(12) Possess a sound knowledge of good building practices and preferably hold a Builder's Registration Certificate.

(13) Applicants must be prepared to serve anywhere in the State, including a term of up to four years in the North West.

(14) Certificate in Mechanical Drafting from the Technical Education Division or equivalent, plus 4 years practical drawing office experience. Preference for applicants with sound knowledge of Mechanical Engineering Services.

(15) Interstate allowance of \$300 for married man or \$150 for single person. Reasonable transfer expenses paid.

(16) Permanent appointment subject to twelve months' probation. Appointees may be required to reside in major country centres. Government vehicle provided for official duties. Initial induction training in Perth followed by on-the-job field training sessions.

(17) Eligibility for registration with the Physiotherapists' Registration Board of Western Australia.

(18) RSV: Office to be classified C-II-4 on completion of four years' satisfactory continuous service therein by occupant. To revert to C-II-2/3 on becoming vacant.

(19) Plus District Allowance of \$1 404 p.a. married man and \$702 p.a. single person.

(20) Completion or near completion of a Diploma in Civil Engineering or equivalent and at least 4 years experience in building or related construction work.

(21) Registered Water Supply and Sanitary Plumber with at least 5 years' practical experience since date of registration. Knowledge of drawing office plumbing design required.

VACANCIES IN THE PUBLIC SERVICE—*continued*

- (22) Completion of the first stage of a full time course for a Certificate in Engineering Surveying, or approved equivalent, plus two years experience in the use of Survey instruments. Six years relevant experience will be accepted in lieu of academic qualifications.
- (23) Possession of Associateship of Australian Institute of Medical Technologists or equivalent qualifications.
- (24) Minimum of Board of Secondary Education Certificate (or equivalent) with 4 subjects including English at grade 7 or better.
- (25) Eligibility for registration with the Dental Board of Western Australia.
- (26) LOCATION: Successful applicants will be based at Bunbury, Geraldton or Kalgoorlie.
- (27) ACCOMMODATION: Three bedroom unfurnished house available at each centre at standard rental.
- (28) Background in planning in Armed Services or Counter Disaster Organisations. Board of Secondary Education Certificate or equivalent an advantage. Current driver's licence essential.
- (29) Extensive country travel will be required.
- (30) LOCATION: Geraldton.
- (31) The position involves a fair degree of manual labour.
- (32) University degree majoring in mathematics. Knowledge and experience in computer programming essential.
- (33) Certificate in Mechanical Drafting from the Technical Education Division or equivalent plus 4 years practical drawing office experience. Preference for applicants with sound knowledge of Mechanical Engineering Services.
- (34) Achievement Certificate (or equivalent) including English, Social Studies, and Science at Intermediate level and Maths at Ordinary level, plus a drawing orientated subject. In addition to the above, applicants 21 years of age and over must have a minimum of 2 years appropriate drawing office experience. Relevant trade experience and lengthy drawing office experience will also be considered in lieu of formal qualifications.
- (35) LOCATION: Karratha.
- (36) Completion or near completion of the first year of the Diploma in Engineering Surveying or approved equivalent academic qualification, or six years' relevant experience.
- (37) Plus District Allowance of \$1 721 p.a. married man and \$860 p.a. single person.

Applications are called under section 34 of the Public Service Act, 1904-1975, and are to be addressed to the Chairman, Public Service Board, and should be made on the prescribed form, obtainable from the offices of the various Permanent Heads of Departments.

15th July, 1977

G. H. COOPER,
Chairman, Public Service Board.

Crown Law Department,
Perth, 15th July, 1977.

C.L.D. 3030/77.

IT is hereby notified for public information that His Excellency the Governor in Executive Council has:—

Approved of the following appointment to the Commission of the Peace for the State of Western Australia.

Wallace Leslie Hagan, of 12 Quarry Road, Hamilton Hill.

R. M. CHRISTIE,
Under Secretary for Law.

the Offenders Probation and Parole Act, 1963-1971, to appoint the persons listed hereunder to be—

- (a) honorary probation officers; and
(b) honorary parole officers—

Pratt, Robert Francis; 60 Richardson Street, Katanning.

Head, Desmond Brian; 68 Emerson Street, North Perth.

Godenzi, Dorothy Jean; 145 Dwyer Street, Boulder.

R. M. CHRISTIE,
Under Secretary for Law.

SUPREME COURT ACT, 1935.

Appointment of Commissioners for Affidavits.

HIS Honour the Chief Justice has been pleased to appoint the following persons to be Commissioners for Affidavits:—

Wilson, Kimberley Robert; Victoria Park, W.A.
Healy, John Michael; Subiaco, W.A.

Slipper, Peter Neil; Ipswich, Qld.

Friend, David Campbell; Nambour, Qld.

Swift, John; Claremont, W.A.

Brigdale, Kentwell Scott; Nedlands, W.A.

Laird, Ronald George; Melbourne, Vic.

Fosdike, Leonard Frederick Edward, Carine, W.A.

Frazer, Donald James; Hamersley, W.A.

McManus, Donald Stephen; Subiaco, W.A.

G. T. STAPLES,
Registrar.

Supreme Court Office, Perth, 12th July, 1977.

Chief Secretary's Office,
Perth, 5th July, 1977.

THE Hon. Chief Secretary has approved the appointment of the following persons as Commissioners for Declarations under the Declarations and Attestations Act, 1913-1972:—

Adolphson, Peter John—Wickham.

Atkinson, Peter—Mandurah.

Brock, Wayne Robert—Albany.

Coomber, Lauder Bruce—Greenwood.

Gregory, Gary David—Maddington.

Harvey, John Douglas—Riverton.

Lees, Robin Michael—Albany.

Neville, Ivan John—Willetton.

Ryan, Allan John—Albany.

Wyeñh, Kenneth Michael—Collie.

C. W. CAMPBELL,
Secretary.

Chief Secretary's Office,
Perth, 5th July, 1977.

THE Hon. Chief Secretary has approved the appointment of the following persons as Commissioners for Declarations under the Declarations and Attestations Act, 1913-1972:—

Berkelaar, Nicolaas—Armadale.

Billingham, Stanley—Mullaloo.

Boshart, Alfred Hendrik—Duncraig.

Brown, Robert Stanley—Dalkeith.

Cipriani, Arturo—Tuart Hill.

Davis, Robert George—Padbury.

OFFENDERS PROBATION AND PAROLE ACT, 1963-1971.

Crown Law Department,
Perth, 8th July, 1977.

C.L.D. 442/67.

HIS Excellency the Governor acting with the advice and consent of Executive Council, has been pleased under the provisions of subsection (3) of section 6 and of subsection (3) of section 35 of

Everington, Alan McGregor—Dun Craig.
 Ewen, Ross Lipton—Dalkeith.
 Ford, Donald George—Gosnells.
 Foster, Murray Guildford—Myaree.
 Freeborn, Mary—Bicton.
 Grant, Kay Francis—Dianella.
 Hannah, Ronald—Coorow.
 Hartenfeld, Barbara Wallis—Ferndale.
 Kerr, Joy Raeleen—South Perth.
 Lawson, Terrence Keith—Warwick.
 McLaughlan, Graeme Donald—Beckenham.
 Mead, Richard Alan James—Safety Bay.
 Milne, Christopher William—Perth.
 Overste, David—Nollamara.
 Ormasher, Shauna—West Midland.
 Palmer, Jennifer Rose—Morley.
 Pearson, Arthur Paul (M.B.E.)—Shelley.
 Pountney, Kevin Anthony—Greenwood.
 Saleba, John Walter—Nedlands.
 Synnerdahl, Maureen Jeanette—Armadale.
 Thomas, David—Melville.
 Tumilty, Leo—Karawarra.
 Twine, Basil Gordon—Nedlands.

C. W. CAMPBELL,
 Secretary.

Chief Secretary's Office,
 Perth, 8th July, 1977.

THE Hon. Chief Secretary has approved the appointment of the following persons as Commissioners for Declarations under the Declarations and Attestations Act, 1913-1972:—

Bevan, Geoffrey Gwynn—Darlington.
 Bollom, Ronald Douglas—Inglewood.
 Eddy, Brian Millstead—Canning Bridge.
 Ferguson, Kenneth Leslie—Bassendean.
 Hilderbrand, Hayden William—Padbury.
 McAlister, Ian—Thornlie.
 Mills, Trevor Walter—Scarborough.
 Mitchell, Keith Ian—Viveash.
 Murphy, Gordon Arthur—Floreath Park.
 Nicolay, Joan Wilson—Canning Vale.
 Sayer, Michael—Trigg.
 White, Ronald Joseph—Kellerberrin.
 Howie, Robert John—Geraldton.
 Cochrane, Paul Anthony—Koorda.
 Hutton, Paul Vincent—Wagin.
 Jacobs, Anthony Albert—Geraldton.
 Yard, Anthony Clarence—Bencubbin.

C. W. CAMPBELL,
 Secretary.

LIQUOR ACT, 1970-1976.

Chief Secretary's Department,
 Perth, 6th July, 1977.

HIS Excellency the Governor in Executive Council acting under the provisions of the Liquor Act, 1970-1976, and section 11 of the Interpretation Act, 1918-1975, has been pleased to make the regulations set forth in the schedule below to take effect on and from the 29th day of July, 1977.

C. W. CAMPBELL,
 Secretary.

Schedule.

REGULATIONS.

1. In these regulations the Liquor Act Regulations, 1970, published in the *Government Gazette* on the 18th June, 1970, and amended from time to time thereafter by notices so published are referred to as the principal regulations.
2. The principal regulations are amended by adding after regulation 9 the following regulations—
 10. for the purpose of the definition of "meal" in section 7 of the Act, substantial food means the main course of a menu consisting of not less than three courses, the minimum requirements for which are soup, main course (not in sandwich form) with vegetables or salads followed by a sweet or cheese.
 11. The notice to be displayed pursuant to paragraph (b) of subsection (2) of section 51 of the Act shall be affixed to a board constructed of stiff material not less than 400 millimetres high and 400 millimetres wide.
3. The schedule to the principal regulations is amended by adding after Item 10 the following items—

11. Permits of a continuing nature:—	
Voluntary Association Permit (for each association named in the permit)	20.00
Entertainment Permit	20.00
Caterer's Permit	20.00
Late Delivery Permit	10.00
Reception Area Permit	20.00
Lodger's Permit	20.00
Unlicensed Club Permit	5.00
12. Permits for each occasion:—	
Occasional Permit	5.00
Function Permit	1.00
13. Transfer and removal of licences:—	
Hotel and Tavern Licence	50.00
Other licences	10.00
14. Provisional Certificate, all licences	10.00

(c) by adding after Form 21 the following form—

Form 21A

Western Australia.
LIQUOR ACT, 1970-1976.
Section 35 (2a).

No.

VOLUNTARY ASSOCIATIONS PERMIT.

The Licensing Court of Western Australia hereby authorises the.....
.....Club the holder of a club licence for
premises situated at.....
to sell and supply liquor, in accordance with the Liquor Act, 1970-1976, to
the members of the Associations specified hereunder for consumption only
in the part or parts of the licensed premises, on the day or days and during
the hours shown hereon.

Association.	Part or Parts of Licensed Premises.	Day or Days.	Hours.
--------------	--	--------------	--------

Subject to the provisions of the Liquor Act, 1970-1976, and any conditions on
the reverse hereof, this permit shall be in force from the.....
day of..... 19....., until the.....
day of..... 19.....
Fee of \$..... paid vide receipt No.....
Dated at Perth this.....day of 19.....

Seal.

Principal Clerk.
; and

(d) by adding after Form 38 the following form—

Form 38A.

LIQUOR ACT, 1970-1976.
Section 170(2a).

NOTICE OF CHANGE IN OWNERSHIP OF LICENSED PREMISES.
Notice is hereby given that on the.....day of.....
19....., the premises known as.....
and being the subject of aLicence under the Liquor
Act, 1970-1976, changed ownership and as from that date the particulars of
the owner(s) of the premises are as follows:—

Name in full..... Address.....

Dated this.....day of....., 19.....

(Signature of Owner(s).)

Dated at Perth this 23rd day of June, 1977.

R. W. NOWLAND,
Chairman.
F. LUCCHINI,
Member.
A. S. DUNSTAN,
Member.

GREYHOUND RACING CONTROL ACT, 1972.

Greyhound Racing Control Board,
Perth 13th, July, 1977.

HIS Excellency the Governor in Executive Council acting pursuant to the
provisions of the Greyhound Racing Control Act, 1972, has been pleased to
make the regulations set out in the schedule below.

C. W. CAMPBELL,
Secretary.

Schedule.
REGULATIONS.

- Principal regulations. 2. Regulation 3 of the principal regulations is amended by delet-
ing in lines three and four the passage "in relation to the period
in the *Government Gazette* on the 29th March, 1974, and amended
by a notice so published on the 6th May, 1977, are referred to as the
principal regulations.
- Reg. 3 amended. 1. In these regulations the Greyhound Racing Totalisator (Dis-
tribution and Racecourse Development) Regulations, 1974, published
ending on the thirty-first day of July, 1976,".

HEALTH ACT, 1911-1976.

Department of Public Health,
Perth, 11th July, 1977.

PHD. 682/67.

CANCELLATION of the appointment of Mr. Alexander Francis MacDonell as Health Surveyor to the Shires of Boddington, Brookton, Corrigin, Pingelly, Wandering, Wickiepin and Williams is hereby notified.

J. C. McNULTY,
Commissioner of Public Health
and Medical Services.

HEALTH ACT, 1911-1976.

Department of Public Health,
Perth, 12th July, 1977.

P.H.D. 689/63.

THE appointment of Mr. William Thomas Douglas as Health Surveyor to the Shire of Northam is approved.

J. C. McNULTY,
Commissioner of Public Health
and Medical Services.

PREVENTION OF CRUELTY TO ANIMALS
ACT, 1920.

Department of Public Health,
Perth, 11th July, 1977.

PHD. 246/76; Ex. Co. 4928.

HIS Excellency the Governor in Council has, pursuant to the Prevention of Cruelty to Animals Act and Control of Vivisection and Experiments Regulations, 1959, authorised the following persons to perform vivisection or other experiments on animals for the period expiring 11th March, 1978:—

Professor R. Dunlop.
Professor M. B. Nairn.
Dr. M. B. Renfree.
Professor R. G. Wales.

J. C. McNULTY,
Commissioner of Public Health
and Medical Services.

PREVENTION OF CRUELTY TO ANIMALS
ACT, 1920.

Department of Public Health,
Perth, 11th July, 1977.

PHD 245/76; Ex. Co. 4929.

HIS Excellency the Governor in Council has, pursuant to the Prevention of Cruelty to Animals Act and Control of Vivisection and Experiments Regulations, 1959, authorised Dr. R. E. Davis to perform vivisection or other experiments on animals for a period of twelve months from 1st May, 1977.

J. C. McNULTY,
Commissioner of Public Health
and Medical Services.

PREVENTION OF CRUELTY TO ANIMALS
ACT, 1920.

Department of Public Health,
Perth, 12th July, 1977.

P.H.D. 244/76; Ex. Co. 4930.

HIS Excellency the Governor in Council has, pursuant to the Prevention of Cruelty to Animals Act and Control of Vivisection and Experiments Regulations, 1959, authorised Dr. S. J. J. F. Davies to perform vivisection and other experiments on animals for a period of twelve months from 1st May, 1977.

J. C. McNULTY,
Commissioner of Public Health
and Medical Services.

PREVENTION OF CRUELTY TO ANIMALS
ACT, 1920.

Department of Public Health,
Perth, 12th July, 1977.

P.H.D. 241/76; Ex. Co. 4931.

HIS Excellency the Governor in Council has, pursuant to the Prevention of Cruelty to Animals Act and Control of Vivisection and Experiments Regulations, 1959, authorised Dr. B. C. Cohny to perform vivisection or other experiments for a period of twelve months from 1st May, 1977.

J. C. McNULTY,
Commissioner of Public Health
and Medical Services.

PREVENTION OF CRUELTY TO ANIMALS
ACT, 1920.

Department of Public Health,
Perth, 12th July, 1977.

P.H.D. 272/76; Ex. Co. 4932.

HIS Excellency the Governor in Council has, pursuant to the Prevention of Cruelty to Animals Act and Control of Vivisection and Experiments Regulations, 1959, authorise Mr. M. A. Page to perform vivisection or other experiments on animals for the period expiring 11th October, 1977.

J. C. McNULTY,
Commissioner of Public Health
and Medical Services.

PREVENTION OF CRUELTY TO ANIMALS
ACT, 1920.

Department of Public Health,
Perth, 12th July, 1977.

P.H.D. 247/76; Ex. Co. 4933.

HIS Excellency the Governor in Council has, pursuant to the Prevention of Cruelty to Animals Act and Control of Vivisection and Experiments Regulations, 1959, authorised Mr. J. M. Foley to perform vivisection or other experiments for a period of twelve months from 1st May, 1977.

J. C. McNULTY,
Commissioner of Public Health
and Medical Services.

PREVENTION OF CRUELTY TO ANIMALS
ACT, 1920.

Department of Public Health,
Perth, 12th July, 1977.

P.H.D. 239/76; Ex. Co. 4934.

HIS Excellency the Governor in Council has, pursuant to the Prevention of Cruelty to Animals Act and Control of Vivisection and Experiments Regulations, 1959, authorised the following persons to perform vivisection or other experiments on animals for a period of twelve months from 3rd May, 1977:—

Prof. B. A. Kakulas.
Dr. I. Surveyor.
Prof. J. R. L. Masarei.
Dr. G. M. Bedbrook.
Dr. L. R. Finlay-Jones.
Prof. I. J. Constable.
Mr. R. W. Stanford.
Mr. P. Gibson.
Mr. C. I. Henderson.
Prof. R. R. Taylor.

J. C. McNULTY,
Commissioner of Public Health
and Medical Services.

ANATOMY ACT, 1930-1946.

Department of Public Health,
Perth, 11th July, 1977.

P.H.D. 346/77; Ex. Co. 4935.

HIS Excellency the Governor in Council has, under the provisions of the Anatomy Act, 1930-1946, granted a licence to the following persons to practice Anatomy at the University of Western Australia:—

Occupational Therapy.

Bodycoat, C. M.	Howard, H.
Borthwick, S. J.	Isted, L.
Brampton, F.	Karniewicz, A.
Caddy, R.	Keogh, T.
Cannell, S. D.	McCabe, S.
Chambers, D.	Maslen, M. C.
Chamizo, M.	Mollett, J.
Chapman, R. L.	Oliver, N. J.
Chew, T. B.	Olsson, H.
Collins, J.	Paust, S.
Davis, L. C.	Prince, F.
Fielder, B.	Sarma, R.
Green, S.	Stafford, D.
Hamley, A.	Thomson, S.
Hampton, A.	Tulp, E.
Harris, M. B.	Tyler, H.
Harris, W.	Vis, D.
Heading, J.	Watson, A.
Hollier, K.	Waywood, T.
Hooke, G.	Woo, K. Y.
House, A.	

Chiropody.

Farrell, S. A.	Marks, J.
Iredale, T. C.	Sinnott, S. J.
James, F. L.	Smith, N.
Harrington, A.	Thompson, A.
Howard, F.	Thompson, I. S.
MacDonald, D.	Wilson, C.

Physiotherapy.

Ager, H.	Lee, C. M.
Anstis, J. M.	Lemish, T.
Barrow, S.	Matthews, R. L.
Bell, K. L.	McLarty, A.
Bell, J. R.	McRoberts, N.
Boffey, S.	Maskell, T. A.
Buchanan, J.	Maskiell, G.
Christie, A.	Middleton, B.
Cohen, J.	Mott, H.
Cottrell, J. E.	Munden, P. M.
Coulter, J. A.	Pierce, M. T.
De Roza, B.	Plant, R. M.
Fisch, H.	Price, K. M.
Fortescue, N. K.	Reeman, A. L.
Fowler, J. C.	Sampson, N.
Galas, A.	Scott, J. G.
Gooch, L.	Somers, B.
Harrold, R. M.	Stephens, C. A.
Jackson, A. E.	Sweeney, S.
Jones, L.	Thomson, A. L.
Kiernan, J. G.	Vanderplas, H.
Kennedy, S. M.	Van Osch, I.
Larkin, R. B.	Wallwork, J.

First Year Students.

Buma, C. T.	Hollander, S.
-------------	---------------

2nd Year Medicine.

Bannan, P. E.	Meyer, M. J.
Brough, M.	Papps, M.
Hagen, E. L.	Rae, P.
Hoffman, D.	Robertson, D. E.
Joyce, R. L.	Stone, G.
Kilpatrick, F.	Weedon, M.

Demonstrators.

Adams, I.	Petterson, B. A.
Dyson, S. E.	Webb, S. M.
Gobby, Z. E.	

3rd Year Physical Education.

Gray, S.	Meredith, S.
Houtman, A. A.	Tibben, J.
Marshall, R. J.	

J. C. McNULTY,
Commissioner of Public Health
and Medical Services.

OCCUPATIONAL THERAPISTS ACT, 1957.

Department of the Public Health,
Perth, 11th July, 1977.

P.H.D. 364/61; Ex. Co. 4920.

HIS Excellency the Governor in Council has, pursuant to section 4 of the Occupational Therapists Act, 1957, and rules made thereunder, appointed Mr. S. Shah as a member to the Occupational Therapists Registration Board for the term of three years commencing 27th June, 1977.

J. C. McNULTY,
Commissioner of Public Health
and Medical Services.

CLEAN AIR ACT, 1964.

Department of Public Health,
Perth, 11th July, 1977.

P.H.D. 359/77 IND.

THE appointment of Mr. D. Kidde and Mr. L. Pearce as Inspectors under section 22 of the Clean Air Act is hereby notified.

The cancellation of the appointment of Mr. D. Langley as an Inspector under section 22 of the Clean Air Act is hereby notified.

J. C. McNULTY,
Commissioner of Public Health
and Medical Services.

TOWN OF KALGOORLIE.

Dwelling Kalgoorlie Lot 351 178 Hay Street.

To Mrs. Sylvia Ethel Elizabeth Fletcher:

TAKE notice that the Council of the Town of Kalgoorlie in accordance with section 354 of the Health Act, 1911-75, hereby requires you, being the owner of the said property, to take down and remove the house within thirty (30) days from the date of this notice.

Section 140 (1) Health Act, 1911-75, will be invoked for failure to comply with the above notice within the time specified and shall be liable to a penalty not exceeding \$40 and to a daily penalty not exceeding \$4. The Local Authority may carry out the terms of the notice, and recover all expenses from the owner.

D. R. MORRISON,
Town Clerk.

HOSPITALS ACT, 1927-1976.

Medical Department,
60 Beaufort Street,
Perth, 6th July, 1977.

PD. 1.9.

HIS Excellency the Governor in Executive Council has been pleased to appoint under the provisions of the Hospitals Act 1927-1976 Mr. J. S. Yull and Rabbi Dr. S. Coleman as members of the Perth Dental Hospital Board of Management for a period of one year ending 31st July, 1978.

H. R. SMITH,
Director of Administration,
Medical and Health Services.

POLICE ACT, 1892-1902.

THE following unclaimed, stolen and found property will be sold by public auction at the Property Tracing Section, Police Complex, Swan Bank Road, Maylands, on Tuesday, 2nd August, 1977, commencing at 9.00 a.m.

CONDITIONS OF SALE.

1. The highest bidder shall be the purchaser.
2. The Vendor shall have the right to bid by the Auctioneer or by the Vendor's Agent for any lot offered.
3. The Auctioneer may, without giving any reason therefor, refuse to accept the bid of any person or persons and may decline the offer for any lot or withdraw any lot or lots from sale.
4. Should any dispute arise as to any bid, the relevant lot or lots may at the option of the Auctioneer be put up again and resold.
5. No allowance or refunds will be made nor will any buyer be permitted to reject any lot on the ground that it is not correctly described in the Catalogue; the said lots are to be taken with all faults (if any) and will be at the Buyer's risk on the fall of the hammer.
6. All goods which have been paid for in full must be removed by the purchaser at the purchaser's expense by the close of the sale.
7. Time shall be the essence of the sale of any lot.
8. Whilst every care has been taken in the compilation of this Catalogue the Auctioneers and/or Vendors accept NO RESPONSIBILITY for any misdescription and make no warranty whatsoever.

Measurements and quantities shown are approximate and intended only as a guide to prospective purchasers.

9. Payment strictly on fall of hammer.

FOUND PROPERTY.

- 76/193—Wallet.
 76/207—Suitcase and 2 bags with clothes.
 76/208—Knife.
 76/221—Purse, 2 y/m bracelets, 2 w/m chains.
 76/232—3 purses, dog chain, bag, sunglasses, W/W, 2 wallets.
 76/255—Wallet.
 76/485—Calculator.
 76/486—Coat.
 76/491—Cigarette lighter, sunglasses.
 76/493—Camera.
 76/499—9 coins, 2 cassette recorders, 9 cassette tapes, film, 3 m/cycle helmets, 2 blankets, shoes and clothes.
 76/501—Wallet.
 76/503—Ladies clothing.
 76/511—Umbrella.
 76/518—4 table mats.
 76/520—Key purse.
 76/528—Bag, thermo, lunch box, umbrella, shoes.
 76/529—Miscellaneous property ex Royal Show.
 76/531—y/m brooch.
 76/534—Cardigan, bag, pair jeans.
 76/536—15 flares, 5 bandages.
 76/542—Miscellaneous property ex W.A.I.T.
 76/543—Towel and bundle clothes.
 76/544—Basket, cloths and personal effects.
 76/548—4 pairs shoes and hand bag.
 76/549—Toaster, mirror, 4 screwdrivers, sundry items.
 76/551—Ultra-violet desk lamp.
 76/552—Miscellaneous property ex Myers Store.
 76/555—y/m W/W.
 76/557—Shopping bag and clothes.
 76/557A—Spare wheel.
 76/568—w/m Seiko W/W.
 76/570—Handbag, purse and cosmetics.

- 76/573—5 plant hangers.
 76/574—Wallet.
 76/579—Carton insulated cups.
 76/587—Ladies w/m W/W.
 76/588—Cardigan.
 76/589—Blanket, jumper.
 76/597—Shirt, bag, cosmetics, scissors.
 76/599—Fire extinguisher.
 76/600—Miscellaneous property ex W.A.I.T.
 76/601—Wallet.
 76/602—Purse.
 76/606—Bag and book.
 76/612—Miscellaneous property ex Myers Stores.
 76/614—Carpenters tools and box, miscellaneous gear ex A.I.S. Perth.
 76/619—y/m W/W.
 76/623—Purse.
 76/628—M/cycle helmet, bag, sunglasses.
 76/631—w/m W/W.
 76/632—Hose, axe, nails.
 76/633—Pair jeans and jacket.
 76/634—Suitcase, clothes and personal effects.
 76/635—Wallet.
 76/638—Wallet.
 76/644—y/m W/W.
 76/647—63 W/Ws, 25 rings and assorted gear ex H.L.L.S.
 76/648—y/m cigarette lighter.
 76/649—Purse, y/m crucifix.
 76/655—Sleep bag and jacket.
 76/656—Miscellaneous property ex W.A.I.T.
 76/660—S.S. sink.
 76/661—Length hose.
 76/663—Radio cassette.
 76/664—Miscellaneous gear ex Myers Store.
 76/665—Radio.
 76/668—y/m ring.
 76/676—5 greeting cards, 2 gift paper, pkt balloons.
 76/679—Purse, 3 pairs spectacles.
 76/681—Wallet.
 76/682—Purse.
 76/683—Bag, sundry clothes, umbrella, drink container.
 76/687—Car battery.
 76/695—Wallet.
 76/696—Handbag, purse.
 76/699—Purse.
 76/700—Carton used clothes.
 77/01—Suitcase, clothes and personal effects.
 77/03—Wallet, pendant chain, fire extinguisher.
 77/04—Purse.
 77/08—Wallet, 7 postage stamps.
 77/10—Roll wallpaper.
 77/11—Pair spectacles.
 77/12—Miscellaneous property ex Myer Stores.
 77/14—Wallet.
 77/15—Jemmy, radio-cassette, lantern, fishing rod, 2 fish lines, box fish hooks.
 77/16—Miscellaneous gear ex W.A.I.T.
 77/20—Pair shoes.
 77/21—Instamatic camera and film.
 77/23—Bracelet.
 77/24—Binoculars.
 77/25—Pram.
 77/27—Sheath knife.
 77/28—Bag and gents clothing.
 77/29—Damaged Suzuki motor cycle.
 77/31—Stereogram and 2 speakers, clothes, wallet, purse.
 77/32—Purse, 2 bags, suitcase and sundry clothes.
 77/33—Knife.
 77/34—Ladies w/m W/W, spare wheel, m/cycle helmet.
 77/35—2 purses, handbag, wallet, 2 y/m W/Ws, 2 books, 2 records.
 77/38—y/m cigarette lighter, load roller.
 77/39—Wallet, stamp, radio, clock, 4 ornaments, bottle beer, chain and medallion.
 77/40—Handbag, purse, w/m W/W, sunglasses, biro.
 77/41—Purse.
 77/44—Spectacles.
 77/46—Wallet.
 77/48—Spectacles.
 77/53—Blanket, handbag, w/m pendant and chain, y/m pendant, clock, razor, suitcase, sundry clothes and gear.

77/55—Purse.
 77/57—Purse wallet.
 77/58—Bag, 2 cartons used clothes.
 77/59—Motor cycle helmet.
 77/60—Handbag and purse.
 77/61—Purse.
 77/64—Handbag and purse.
 77/68—Spare wheel, shoulder bag, purse, shoes, powder.
 77/72—Camera, battery.
 77/73—2 suitcases, clothing and sundry gear.
 77/75—Spotlight.
 77/84—Bundle gents clothes.
 77/102—Bike pump, builders level, suitcase, clothes, blankets and sundry gear.
 77/103—Rudder and tiller, fibreglass dinghy and 2 oars.
 77/105—Canvas shute.
 77/139—Motor cycle helmet, ladies y/m W/W.
 77/140—Trans radio, basket and clothes, cashiers bag, pram.
 77/141—Spare wheel and trim.
 77/161—Ladies w/m W/W, umbrella.
 77/163—2 w/m W/Ws, oar, 3 life jackets, gaff, 3 ropes.
 77/164—Bag, jack, tools, handbag, and contents, shoes, towel, purse, W/W band, w/m ring, w/m W/W.
 77/168—Ladies and gents used clothes, baby's pusher.
 77/169—Spare wheel, 3 fire extinguishers.
 77/176—Pusher.
 77/179—w/m ring.
 77/188—2 purses, water bag, wallet, shoulder bag, case, womens clothes.
 77/189—Bag, 2 shirts, jumper, cravat, note book.
 77/190—Pusher.
 77/191—Spade.
 77/197—Case, ladies clothes.
 77/199—2 books.
 77/209—4 cabinet legs, case, quantity clothes.
 77/210—2 drums, concrete bust.
 77/211—Air spoiler, pair gloves.
 77/217—2 y/m W/Ws, w/m W/W, Tennis racquet.
 77/218—Handbag and purse.
 77/221—y/m gents W/W.
 77/226—Filed Glasses, Rug.
 77/227—w/m W/W.
 77/228—y/m W/W.
 77/229—Purse.
 77/232—Pkt welding rods, overnight bag and suitcase, clothing, shoes, camera, radio, hose, 2 purses, stroller, 2 bedspreads, y/m ring, ladies W/W.
 77/233—Ladies w/m W/W, handbag, gladstone bag, fish reel and gear, m/cycle helmet.
 77/238—Wallet.
 77/239—Purse.
 77/242—y/m ladies W/W, jumper, bag, fishing gear.
 77/245—Case mens clothes, 3 y/m rings, wallet, 2 jerry cans, spectacles, w/m W/W, camera.
 77/248—2 purses, y/m dress ring, hack-saw, bag, stamps, wallet, clothing, school books, toiletries, pocket knife and assorted sundries.
 77/251—5 cans lager.
 (PT)
 77/261—Spare wheel, spanner, bag with tent pegs.
 77/265—Overnight bag, clothes, sleep bag, 1st aid kit, w/m chain and cross.
 77/267 (PT)—Hearing aid, wallet, halter, cig lighter, 8 screwdrivers, ball, rug, 8 screwdrivers, blanket, surfboard, y/m signet ring, 3 books, sportscoat and tie, ladies w/m W/W.
 77/268—Suitcase clothes, camera, binoculars.
 77/271—Chain tensioner, pendant, 2 plastic oars, ladies y/m W/W, ladies w/m W/W, fish bag and tackle, jacket.
 77/294—Torch.
 77/295—Wallet, small bag cement.
 77/296—Spare wheel complete.
 77/297—1 sheet silo roofing iron.
 77/302—cigarette lighter, y/m ring, 13 stubbies lager.

STOLEN PROPERTY.

76/158—Suitcase and gents clothes.
 76/162—Sleep bag, coat.
 76/236—Pendant.
 76/241—Pair shoes, handbag, 2 films, magnifying glass.
 76/278—5 cosmetics.
 76/362—Bag, haversack, electric lead, binoculars, torch, gloves, National cassette-radio, stop watch.
 76/405—Cassette player, barbecue utensils and sundries.
 76/571—Motor cycle frame and sprocket.
 76/579—21 L.P. records, 3 brackets, 2 light switches, guitar, lamp.
 76/627—Clock-radio-cassette.
 76/630—Suitcase.
 76/704—2 Cycles.
 76/711—Jacket.
 76/712—Car jack, wheelbrace, jack handle, wallet.
 76/714—2 Jackets.
 76/715—Gents y/m, w/w.
 76/718—Cass/radio National radio.
 76/722—Golf scorer.
 76/723—70 W/m bracelets, lipstick, W/m chain and charms.
 76/724—Drive in speaker.
 76/725—Camera.
 76/738—Y/m cross and chain, W/m cross and chain, ornamental dog and chain.
 76/739—Jacket and jumper.
 76/748—Y/m pendant.
 76/749—Cycle.
 76/752—Panasonic radio.
 76/753—Sharp radio.
 76/755—2 Wool seat covers.
 76/757—3 pairs jeans, 2 shirts, 2 pairs sox.
 76/758—Y/m cig. lighter.
 76/759—Sanyo radio/cassette.
 76/768—National radio.
 76/771—4 Boys jumpers, shirt and jeans.
 76/779—1 Torch, 2 pr. gloves, 3 screwdriver sets, y/m, w/m coin holder, padlock and key, box tissues.
 76/780—tool box and tools.
 76/781—Bundle bedding, airways bag, tape recorder, cassette player, tools, clothes, pens and sundry items.
 76/782—4 Hubcaps, Airchief car radio.
 76/786—Radio, fish reel, coin dispenser, m/cycle helmet.
 76/787—Cash box, electric shaver, brief case, 6 towels, overalls, hydrometer, 2 tool boxes and tools, 2 pkts. photo slides, coat, m/cycle helmet, blanket and 2 sheets, camera, cass/recorder, flash unit, electric drill, tin fuel, 2 wheel braces and jemmy.
 76/789—2 Tyres.
 76/794—Pocket radio, gents w/m w/w.
 76/795—2 Bikes.
 76/796—Brief case, jeans, trans. radio, shorts, T-shirt, carry bag, 2 knives, 2 cold chisels, ball pein hammer, 2 screwdrivers, Alan Key set, pair gloves, small socket set.
 76/798—4 Bikes.
 76/800—2 Bikes.
 76/805—Outboard fuel tank and line.
 76/807—Cycle.
 76/808—Gents w/w, case and cheap jewellery, cuff links, cycle.
 76/809—3 Cycles.
 76/810—Cycle.
 76/816—Bedding, belts, cassette player, tool box and tools, bag and clothes, jerry can, sundry items.
 76/819—Saddle.
 76/820—Jeans, shirt, pair shoes, car jack.
 76/821—Cycle.
 76/831—Toshiba cass/recorder.
 76/838—6 Cassettes, alum window, 3 cycles, damaged B & W T.V. set.
 76/843—Suitcase, pocket radio, bottle cutter kit, adapter.
 76/851—4 Y/m pendants, 3 w/m pendants, ear-ring, beer mug, Radio/cass/rec.

- 76/857—2 Fair slacks.
 76/858—Overcoat.
 76/861—Cycle.
 76/863—Bundle used clothes.
 76/867—Bean bag and tyre.
 76/869—Hair dryer, toy.
 76/875—Cassette player.
 76/877—2 Jerry cans and hose.
 76/870 (Pt)—Instamatic camera, labelmaker.
 76/891—Bolt cutters.
 76/893—Small quantity junk jewellery and cigars.
 76/895—4 Hubcaps, 2 cameras, alarm clock, torch, microphone, ear plug, extension cord.
 76/896—M/cycle helmet, knife.
 76/899—Eskey, sandals, jeans, jumper, shelf.
 76/900—Cycle.
 76/909—Socket set.
 76/910—Pillow and slip, shirt, 2 towels.
 76/911—5 cassette tapes, box and 19 slides, knapsack.
 76/922—M/cycle engine part.
 76/927—Polaroid camera.
 76/938—3 Cycles.
 76/950—Spotlight and cover, cig lighter.
 76/953—Jumper leads, car radio, steering wheel, carbide, tinsnips, 2 sockets, spanner.
 76/955—6 Cassette tapes.
 76/959—Quantity flares.
 76/960—Toolbox, binoculars, fire extinguisher.
 76/961—7 Arrows.
 76/962—Toolbox.
 76/963—Radio.
 76/964—Suitcase.
 76/965—Toolbox and contents, cassette holder and 11 cassettes, car cassette, 2 speakers, 3 y/m w/w.
 76/966—2 tins paint, fish net.
 76/967—3 flares, 2 packs cards.
 76/972—2 cartons clothes.
 76/973—Stereo.
 76/975—Carton clothes, pair boots.
 76/978—2 Weston 2-way radios.
 77/3—Bundle blankets and bedding, pair shoes.
 77/4—Pair m/cycle gloves.
 77/9—Calculators, calendar.
 77/10—Purse and wallet.
 77/11—Ladies w/m w/w.
 77/13—2 m/cycle motifs.
 77/14—Small tarp, oxy hose and tip.
 77/15—4 Knives.
 77/16—Plastic bag, ashtray, cap, drink cooler, wallet.
 77/17—2 Cartons and 10 packets cigs.
 77/23—2 Shirts, 2 aprons, jacket, 17 pkts. matches, belt, golf stick.
 77/24—Cycle.
 77/25—Quantity fish nets.
 77/26—4 Toiletries.
 77/28—W/m bracelet, 4 w/m rings, 2 w/m brooches.
 77/31—Carton clothes, shopping bag, musical jewel box.
 77/32—Punch set, camera, dress.
 77/33—Gents w/m wedding ring.
 77/39—5 Tyre levers, knife.
 77/40—4 Cycles, camera.
 77/41—Motor scooter, 5 cycles, bundle clothes, 4 lengths timber.
 77/42—6 Cycles, suitcase and clothes.
 77/43—Garden ornament, 8 cycles, battery.
 77/44—4 Cycles.
 77/45—9 Cycles, cycle parts, calculator.
 77/47—Omark nail driver, 2 cycles.
 77/48—Camera, 4 cycles, lounge chair, factpacer, 2 rolls tape, 12 cassettes, 28 biros, cassette holder.
 77/49—Purse, cycle.
 77/50—6 bicycles, 1 tricycle.
 77/51—4 Cycles, scooter.
 77/52—Flash unit, 5 cycles.
 77/53—2 Cycles.
 77/54—Fire extinguisher, attache case, gents y/m w/w, tail light, pillow, pants.
 77/56—Gents w/w, 5 cassette tapes, radio, leather pouch.
 77/59—Cassette recorder.
 77/61—Portable gas stove.
 7/62—2 Framed prints.
 77/63—Sleep bag.
 77/71—Radio and T.V. set.
 77/73—2 Cycles, torch.
 77/74 (Pt)—3 W/m bracelets, hammer, drum and petrol, helmet, raft, w/m w/w, bundle ladies briefs, w/m ring, radio, w/m bracelet, torch, w/m w/w.
 77/80—6 Cycles.
 77/81—6 Cycles, cycle parts.
 77/83—Bundle clothes and blankets, bag fish tackle, assorted drills and tools, case, radio, binoculars, telescopic sight, earrings, foam esky, bag and toiletries, 2 pairs sunglasses.
 77/84 (Pt)—Incomplete m/cycle, 4 cycles, car door, stroller, 16 cassette tapes, 2 cig. lighters, wallet, radio, electric saw, pair pyjamas.
 77/85—2 Cycles, bucket and hose.
 77/86—5 Cycles, blanket, cassette tape, clock.
 77/89—Stereo system, record player, amplifier, 2 speakers.
 77/93—Cycle.
 77/94 (Pt)—Cycle.
 77/95—3 Cycles, Driveit nail gun.
 77/96—3 Cycles, car radio, bag and contents.
 77/105—Cycle.
 77/110—Pressure lamp.
 77/123—2 Cycles.
 77/125—3 Cycles, m/cycle parts, pair shoes, incomplete m/scooter.
 77/126—5 Cycles.
 77/127—Sox, jacket, 2 cycles, air gauges, gas cylinder, pair shoes.
 77/128—4 Cycles.
 77/129—5 Cycles, cycle parts, scooter.
 77/130—Tool box and tools, B. & W. T.V. set, 5 cycles, cycle parts, spare wheel.
 77/162—3 Cycles.
 77/166—Knife, calculator, camera.
 77/181—3 Blankets, tricycle, 5 cycles, damaged scales, sundry gear.
 77/221—W/m w/w, cycle.
 77/222—Extension lead, 6 cycles, 8 pkts. tobacco, 5 pkts. cigs, hand bag and contents, w/m ring, 2 pairs earrings, purse.
 77/224—Ladies y/m w/w, water can, 1 cycle, jacket, sign.
 77/226—Cycle, camera, cassette holder and 22 cassettes, pen, bag and contents.
 77/227—M/cycle helmet, 2 cycles and cycle parts.
 77/236—Damaged fire extinguisher, bundle clothes, 2 skateboards.
 77/240—Cycle.
 77/251—Scrap copper wide, cycle.
 77/258—Quantity bottles and cans beer and liquor.
 77/262—3 Cassette tapes, 13 gloves, ornament.
 77/265—4 Cycles.
 77/278—Blanket and bundle clothes, 2 cycles, tyre, shoes and sox.
 77/279—2 Cycles, O/board fuel tank.
 77/280—R.V. mirror.
 77/281—Spotlight, 4 wheel trims.
 77/289—B. & W. T.V. set, 2 cycles.
 77/290—4 Cycles.
 77/291—3 Cycles.
 77/293—Knapsack, fish lines, fishing gear.
 77/297—Cycle.
 77/298—Shirt, coat, sunglasses, cassette, cycle.
 77/299 (Pt)—7 cycles.
 77/310—11 Only framed prints, 3 shoulder bags, siphon, jacket.
 77/311—Cycle, calculator, 2 knives.
 77/314—5 Bottles liquor.
 77/338—17 Pkts. cigs, 17 pkts. gum and sweets, calculator.
 77/342—Holden engine.
 77/364—Torch, spanners.
 77/370—Light fittings, cycle parts, camera.
 77/371—Tricycle, 2 bicycles.
 77/378—6 pairs shorts, shirt, boots.
 77/386—2 Cycles, 5 w/w, trans radio, 2 intercom receivers, opera glasses, face mask, clock, 2 chairs, 2 y/m rings, bundle clothing, purse, multi colour ring.

77/390—Jack, hammer, screwdriver, petrol tank, 2 y/m bracelets.	77/440—2 Cycles.
77/392—Screwdriver, 2 hatchets.	77/441(Pt)—Calculator, 8 cassette tapes, cassette car stereo, cassette rack, sunglasses.
77/409—2 y/m w/ws, w/m w/w, y/m pendant, bolt cutters, 4 coins, y/m necklace, knife and sundry gear.	77/445—Pair flippers, 2 hockey sticks, shopping trolley, ladies w/w.
77/422—2 Bangles.	77/446—Camera, cassette recorder.
77/437—Tool box and tools, pair tinsnips.	77/473—Tyre pump, wheel spanner, 6 rugs, cushion, clothes.
	77/512—Sheepskin rug, school bag.

ROAD TRAFFIC ACT, 1974.

Vehicle Standards Regulations, 1975.

Road Traffic (Licensing) Regulations, 1975.

Road Traffic (Vehicle Weights) Regulations, 1975.

I, DESMOND HENRY O'NEIL, Minister for Traffic, in exercise of the powers conferred by the Road Traffic Act, 1974, and above cited regulations do hereby direct:—

1. The directions relating to the licensing of certain vehicles as of Class B and C appearing on pages 463 and 464 of the *Government Gazette* of the 20th February, 1976, are hereby rescinded.

2. The Road Traffic Authority may issue licences of Classes B and C, in accordance with the following directions, subject to the conditions of movements, purpose of use of the vehicle, requisite signs and warning devices being endorsed on the licence documents as specified in the direction.

2.1 In this Direction—

“Warning flag” means a red flag of not less than 450 millimetres square;

“Warning sign” means a sign bearing the words, “OVERWIDTH” “OVERLENGTH” or both as the case may require, in black lettering, 200 millimetres in height on a yellow background.

3. Fire Fighting Vehicles: Licences of Class B may be issued for any vehicle that is owned by a person engaged in the business of farming or grazing and that is fitted and used solely for the purpose of fire fighting or fire prevention, or its movement to the nearest practicable place for repair, without the payment of a licence fee but subject to such other charges as are prescribed by law.

4. Class “B” Vehicle: Licences of Class “B” may be issued where a vehicle—

4.1 is not equipped with lights in conformity with the Vehicle Standards Regulations, 1975, provided its use is restricted to the hours between sunrise and sunset.

4.2 is a tractor or self-propelled agriculture implement not exceeding 8.5 metres in width which is used only for agricultural or pastoral pursuits within such areas as the Road Traffic Authority may direct and subject to the following conditions—

4.2.1. where the width of the vehicle exceeds 2.5 metres a warning flag is to be affixed at each lateral extremity;

4.2.2. where the width of the vehicle exceeds 3 metres but not 4.9 metres, a warning flag is to be affixed at each lateral extremity, and a warning sign indicating the vehicle is overwidth is to be affixed to the front and rear of the vehicle;

4.2.3. where the width of the vehicle exceeds 4.9 metres but not 8.5 metres, a warning flag is to be affixed to each lateral extremity, a warning sign that the vehicle is overwidth is to be affixed to the front and to the rear of a vehicle, the vehicle is to be preceded by a pilot vehicle bearing a warning sign indicating that an overwidth vehicle follows it and the vehicle is to be followed by a pilot vehicle bearing a warning sign that an overwidth vehicle is ahead of it;

4.2.4. where the width of the vehicle exceeds 3 metres and is driven within 32 kilometres of the General Post Office, Perth, the following conditions apply—

4.2.4.1. Pilot vehicle to be used preceding the transporting vehicle at a distance of 45 metres-140 metres bearing a sign in front “OVERWIDTH/OVERHEIGHT/OVERLENGTH VEHICLE FOLLOWING” in black letters 200 mm high on a yellow background.

4.2.4.2. For loads exceeding 3.05 m in width and/or 22 m overall length (including vehicle) headlights on transporting vehicle and pilot vehicle to be kept burning in dipped position.

4.2.4.3. Transporting vehicle to carry front and rear signs “OVERWIDTH / OVERHEIGHT / OVERLENGTH” in black letters 200 mm high on a yellow background.

4.2.4.4. Vehicle(s) not to travel during hours of darkness except that overlength vehicles are permitted to travel during hours of darkness in approved Road Train areas only. Reflectorised signs to be fitted. Warning lights and reflectors to be fitted in accordance with Vehicle Standards Regulation 1103 (4).

4.2.4.5. Speed limit 40 km/h.

4.3. is a tractor or tractor plant other than a tracked vehicle and not exceeding 3 metres in width or 12.2 metres in length subject to the following conditions—

4.3.1. where the length of the vehicle exceeds 11 metres but not 12.2 metres, or its width exceeds 2.5 metres but not 3 metres, a warning sign indicating that the vehicle is overlength, overwidth, or both, as the case may be, is to be affixed to the front and rear of the vehicle;

4.3.2. where the vehicle is a mobile crane a warning flag is to be attached to the hook which is to be secured and if the length exceeds 11 metres or width exceeds 2.5 metres its use is confined to the hours between sunrise and sunset;

4.3.3. irrespective of the number of tyres per axle, the tyre-axle loadings and tyre inflation pressures do not exceed the following—

*Range of tyre size		Maximum Axle Load	Maximum Tyre Inflation Pressure
(Inches)	Millimetres	(kilograms)	(kilopascals)
Under 11.90	Under 302.26	4 572	689
12.00 to 13.90	304.8 to 353.06	5 588	517
14.00 to 15.90	355.6 to 403.86	6 096	413
16.00 to 17.90	406.4 to 454.66	6 604	345
18.00 to 19.90	457.2 to 505.46	7 112	276
20.00 to 21.90	508.0 to 556.26	7 620	241
22.00 to 23.90	558.8 to 607.06	8 128	207
24.00 to 25.90	609.6 to 657.86	8 128	207
26.00 to 27.90	660.4 to 708.66	8 128	207
28.00 to 29.90	711.2 to 759.46	8 128	207
30.00 and above	762.0 and above		

* The tyre size stipulated is the tyre section quoted by the tyre manufacturers and is the first figure of the overall tyre rating, i.e. for 14.00 (tyre size) x 20-16 ply rating.

4.3.4. the transverse distance (track) between centres of the two tyres is not less than 1.2 metres;

4.3.5. the longitudinal distance between the centres of any two axles is not less than 1.2 metres;

4.3.6. where the longitudinal distance between the centres of extreme axles of a group or two or more consecutive axles is less than 2.4 metres, the total load carried by those axles does not exceed 13 208 kilograms;

4.3.7. the vehicle travels unladen at all times except when operating within the confines of a road construction activity and is directed by the Road Construction Authority.

5. Class "C" Vehicles: Motor vehicles of a dimension, weight or axle loading exceeding those set out in Clause 4 of this direction may be licensed as of Class "C" only with my special approval.

Dated at Perth this twenty-ninth day of June, 1977.

D. H. O'NEIL,
Minister for Police and Traffic.

Western Australia.

BUILDING SOCIETIES ACT, 1976.

NOTICE is hereby given that a Building Society called the Eclipse No. 2 Building Society is duly registered under the provisions of the above Act.

Dated the 6th day of July, 1977.

B. S. BROTHERTON,
Registrar of Building Societies.

FORFEITURES.

THE following leases and licenses together with all rights, title and interest therein have this day been forfeited to the Crown under the Land Act, 1933-1972, for the reasons stated:—

Name; Lease or License; District; Reason;
Corres. No.; Plan.

Houghton Holdings Ltd; 345A/2559; Narrogin Lot 1569; non-compliance with conditions; 2110/67; Townsite.

F. W. BYFIELD,
Under Secretary for Lands.

LAND ACT, 1933-1972.

Reserves.

Department of Lands and Surveys,
Perth, 15th July, 1977.

HIS Excellency the Governor in Executive Council has been pleased to set apart as Reserves the land described below for the purposes therein set forth.

File No. 1619/77.

AVON.—No. 34769 (Motor Cycle Track), all that portion of land delineated and shown bordered red on Lands and Surveys Reserve Diagram 155 (25.906 0 hectares). (Plan Merredin 1:50 000 (Great Eastern Highway).)

File No. 2024/77.

BEECHINA.—No. 34763 (Government Requirements), Lot No. 35 (52.450 9 hectares). (Original Plan 13926, Plan Beechina Townsite).

File No. 2023/77.

BEECHINA.—No. 34764 (Government requirements), Lot No. 36 (5.080 3 hectares). (Original Plan 13926, Plan Beechina Townsite (Lockwood Street).)

File No. 1656/77.

CANNA.—No. 34759 (Church Hall Site), Lot No. 28 (1 012 square metres). (Plan Canna Townsite (Bruce Street).)

File No. 2592/76.

CANNING.—No. 34770 (Public Utilities Services, Parkland and Recreation), Loc. No. 2922 (4 446 square metres). (Plan F46-4 (High Road).)

File No. 2025/77.

CHIDLOW.—No. 34765 (Government Requirements), Lot No. 350 (about 9.903 8 hectares), (Reserve Diagram 148, Plan Chidlow Townsite (Stone Street).)

File No. 2026/77.

CHIDLOW.—No. 34766 (Government Requirements), Lot No. 351 (about 56.560 6 hectares). (Reserve Diagram 149, Plan Chidlow Townsite (Short Street).)

File No. 2259/58 V.2.

EDEL.—No. 34771 (National Park), all that portion of land delineated and shown bordered in red on Lands and Surveys Reserve Diagram 156 (about 8 500 hectares). (Plan Ajana 1:250 000).

File No. 1645/77.

ESPERANCE.—No. 34777 (Recreation "Dune Buggies and Trail Bikes"), Lot No. (1 942.246 5 hectares). Loc. No. 1976. (Plan Esperance 1:50 000).

File No. 743/77.

JERRAMUNGUP.—No. 34762 (Housing "Agriculture Protection Board"), Lot No. 51 (997 square metres). (Plan Jerramungup Townsite (Lancaster Road).)

File No. 3103/75.

KOORDA.—No. 34744 (Caravan Park), Lot No. 267 (9 846 square metres). (Diagram 82148, Plan Koorda Townsite (Scott Street).)

File No. 2452/74.

MEENAR.—No. 34772 (Gravel), Lot No. 71 (about 30.548 1 hectares). (Reserve Diagram 157, Plan Meenar Townsite (Hansen Street).)

File No. 2273/65.

MURRAY.—No. 34746 (Water Supply), Loc. No. 1388 (29.822 9 hectares). (Plan 380C/40 Dandanup River, (South Branch).)

File No. 62/67.

NORTH FREMANTLE.—No. 34767 (Railway Purposes), Lot No. 404 (2.208 1 hectares). Diagram 82261, Plan Perth 2 000 7.15 (De Lisle Street).)

File No. 4509/22 V.3.

PERTH.—No. 34768 (Historical Buildings), Lot No. 767 (347 square metres). (Plans P220-4, P221-4 (Bronte Street, East Perth).)

File No. 1145/75.

SWAN.—No. 34761 (Conservation of Flora and Fauna), Loc. Nos. 9446 and 9447 (65.383 9 hectares). (Diagram 81802, Original Plan 13769, Plan Gingin 40 Sheet 1 B 1.2).

F. W. BYFIELD,
Under Secretary for Lands.

REVOCATION OF ORDERS IN COUNCIL.

Department of Lands and Surveys,
Perth, 15th July, 1977.

IT is hereby notified for general information that His Excellency the Governor in Executive Council has been pleased to revoke, as follows:—

Corres. 14471/02.—The Order in Council issued under portion of Executive Council Minute No. 1143 18 May, 1966, whereby Reserve No. 8121 (at Wanneroo) was vested in the Shire of Wanneroo in trust for the purpose of "Quarry" and to approve of the cancellation of the relevant Vesting Order accordingly.

Corres. 4509/22 V.3.—The Order in Council issued under portion of Executive Council Minute No. 3424 dated 17th December, 1975, whereby portion of Reserve No. 21054 (Perth Lot 767) was vested in The National Trust of Australia (W.A.) in trust

for the purpose of "Disused Burial Ground" and to approve of the cancellation of the relevant Vesting Order accordingly.

Corres. 3398/26 V.3.—The Order in Council issued under part of Executive Council Minute No. 767 dated 19th April, 1967, whereby Reserve No. 23527 was vested in the Conservator of Forests in trust for "Forestry Purposes" and to approve of the cancellation of the relevant Vesting Order accordingly.

F. W. BYFIELD,
Under Secretary for Lands.

AMENDMENT OF RESERVES.

Department of Lands and Surveys,
Perth, 15th July, 1977.

HIS Excellency the Governor in Executive Council has been pleased to approve, under section 37 of the Land Act, 1933-1972 of the amendment of the following Reserves:—

File No. 1722/69.—No. 1998 (Plantagenet District) "Camping and Conservation of Flora" to agree with the area as surveyed and shown on Original Plan 8576 and of its area being reduced to 37.640 9 hectares accordingly. (Plan 451 D/40 (South Coast Highway).)

File No. 88/00.—No. 7051 (at Elleker) "Railway Purposes" to exclude the area surveyed and shown on Lands and Surveys Diagram 82076 as Elleker Lot 90 and of its area being reduced to about 14.656 9 hectares, accordingly. (Plan Elleker Townsite (Brassey Street).)

File No. 4676/08.—No. 17867 (Geraldton lots 82 and 83) "Recreation" to include Geraldton lot 84 and of its area being increased to 4 043 square metres, accordingly. (Plan G20-4 (Marine Terrace).)

File No. 6069/08.—No. 19020 (Sussex Locations 730, 4399 and 4609) "Recreation" to include the area closed by notice which appeared in the *Government Gazette* dated 28th May, 1976 and of its area being increased to 483.860 9 hectares, accordingly. (Plan 441 A/40 B.1.2 (Green Hill Road).)

File No. 1656/77.—No. 19906 (Canna Lots 28 and 29) "Excepted from Sale" to exclude Canna lot 28 and of its area being reduced to 1 012 square metres, accordingly. (Plan Canna Townsite (Bruce Street).)

File No. 2767/16.—No. 20135 (Avon location 25353) "Recreation, Racecourse and Showground" to exclude that portion as surveyed and shown on Lands and Surveys Diagram 82148 as Koorda lot 267 and of its area being reduced to 34.926 2 hectares, accordingly. (Plan Koorda Townsite (Scott Street).)

File No. 441/41.—No. 24486 (at Esperance) "Flora" to exclude that portion as comprised in Esperance location 1976 shown bordered red on Lands and Surveys Reserve Diagram 152 and of its area being reduced by 1 942.246 5 hectares, accordingly. (Plan Esperance 1:50 000.)

File No. 1975/73.—No. 33183 (Canning location 2652) "Public Recreation" to include Canning locations 2894 (formerly portion of Canning location 907 being lot 4 on Diagram 50352) and 2895 (formerly portion of Canning location 907 being lot 1 on Diagram 50351) and of its area being increased to 1.753 9 hectares, accordingly. (Plan Perth 2000 15.13 (Lincoln Avenue).)

File No. 3161/75.—No. 34199 (Broome lots 841, 856 and 857) "Departmental Housing (Public Works Department)" to agree with recalculation of area and of its area being increased to 2 663 square metres, accordingly. (Plan Broome Sheet 2 (Saville Street).)

File No. 3553/76.—No. 34487 (Canning location 2876 and Swan location 9592) "Use and Requirements of the Metropolitan Water Supply Sewerage and Drainage Board" to comprise Swan location 9592 in lieu of Canning location 2876 and of its area remaining unaltered at 5.233 1 hectares, accordingly. (Plan Perth 2000 18.21 and 18.22 (Miles Road).)

F. W. BYFIELD,
Under Secretary for Lands,

CANCELLATION OF RESERVES.

Department of Lands Surveys,
Perth, 15th July, 1977.

HIS Excellency the Governor in Executive Council has been pleased to approve, under section 37 of the Land Act, 1933-1972, of the cancellation of the following Reserves:—

File No. 3148/15.—No. 16142 (Warriedar Lot 79) "Hospital Site". (Plan Warriedar Townsite.)

File No. 2891/15.—No. 16186 (at Warriedar) "Camping". (Plan Warriedar Townsite.)

File No. 3121/16.—No. 16586 (Ninghan Location 1118) "State Battery". (Plan Warriedar Townsite.)

File No. 7391/98.—No. 18910 (Geraldton Lot 84). (Plan G.20-4 (Marine Terrace).)

File No. 1687/36.—No. 21622 (Mowen Lot 7) "Hall Site—R.S.L.". (Plan Mowen Townsite.)

File No. 4442/53.—No. 23896 (Corrigin Lot 129) "Use and Requirements of the Government Employees Housing Authority". (Plan Corrigin 12.23 (Lynch Street).)

File No. 2164/76.—No. 34395 (Walliston Lots 147 to 152 inclusive, 154, 156 to 161 inclusive, 163 to 166 inclusive) "Use and Requirements of the Shire of Kalamunda". (Plan M243-4 (Lawrence Road).)

F. W. BYFIELD,
Under Secretary for Lands.

CHANGE OF PURPOSE OF RESERVES.

Department of Lands and Surveys,
Perth, 15th July, 1977.

HIS Excellency the Governor in Executive Council has been pleased to approve, under section 37 of the Land Act, 1933-1972, of the change of purpose of the following Reserves:—

Corres. 14471/02.—No. 8121 (at Wanneroo) being changed from "Quarry" to "Quarry and Depot Site". (Plan Swan 2000 09.08 (near Wanneroo Road).)

Corres. 1929/26.—No. 19531 (Sussex Location 3135) being changed from "Explosives" to "Recreation". (Plan 440A/40.)

F. W. BYFIELD,
Under Secretary for Lands.

BINNINGUP TOWNSITE.

Amendment and Redescription of Boundaries.

Department of Lands and Surveys,
Perth, 15th July, 1977.

Corres. 2219/55.

IT is hereby notified that His Excellency the Governor in Executive Council has been pleased to approve under section 10 of the Land Act, 1933-1972, of the amendment and redescription of the boundaries of Binningup Townsite to include the area described in the schedule hereunder.

F. W. BYFIELD,
Under Secretary for Lands.

Schedule.

All that portion of land bounded by lines starting at the intersection of the High Water Mark of the Indian Ocean with the northwestern boundary of Reserve 34630 and extending northeasterly along that boundary and onwards to the northernmost northwestern corner of Lot 67 of Wellington Location 942 as shown on Land Titles Office Plan 9870; thence northeasterly and southeasterly along boundaries of that lot to the northwestern corner of Lot 11 as shown on Land Titles Office Diagram 39928; thence generally easterly and southeasterly along boundaries of that lot to and along the northeastern boundary of Lot 77 as shown on Land Titles Office Plan 11725 to the western corner of Lot 78; thence northeasterly along the northwestern boundary of that lot and onwards to the prolongation northwesterly of the southwestern

boundary of Lot 89; thence southeasterly to the western corner of the lastmentioned lot; thence northeasterly and southeasterly along boundaries of that lot to the northern corner of Lot 90; thence generally southeasterly along the northeastern boundaries of Lots 90 to 97 inclusive to the eastern corner of the lastmentioned lot; thence southwesterly along the easternmost southeastern boundary of that lot to the prolongation northwesterly of the northeastern boundary of Lot 134; thence southeasterly to and along that boundary to the eastern corner of the lastmentioned lot; thence southwesterly along the southeastern boundaries of that lot and Lots 135 and 136 to the southern corner of the lastmentioned lot; thence southwesterly to the northwestern corner of Lot 139; thence generally easterly along the northern boundaries of that lot, Lot 140, Lot 141 of Locations 20 and 942, Lot 142 of Location 20 and Lot 143 to the northwestern corner of Lot 144; thence easterly and southeasterly along boundaries of that lot to the northern corner of Lot 145; thence southeasterly and southerly along boundaries of that lot to the northeastern corner of Lot 146; thence southerly and southwesterly along boundaries of that lot to the eastern corner of Lot 147; thence southwesterly along the southeastern boundary of that lot to the southeastern corner of Lot 148; thence westerly along the southern boundaries of Lot 148, Lot 149, Lot 150 and Lot 151 of Locations 20 and 942 and onwards to the prolongation southerly of the eastern boundary of Lot 152 of Location 942; thence northerly to the southeastern corner of the lastmentioned lot; thence westerly along the southern boundary of that lot to the southeastern corner of Lot 153; thence generally northwesterly along southwestern boundaries of Lots 153, 154 and 155 to the western corner of the lastmentioned lot; thence southwesterly to the easternmost northeastern corner of Lot 44 as shown on Land Titles Office Plan 9870; thence generally southerly along eastern boundaries of that lot and Lots 43 to 38 inclusive to the northern corner of Lot 35; thence southeasterly along the northeastern boundaries of that lot and Lots 34 and 33 to the northern corner of Lot 32; thence southeasterly and easterly along boundaries of that lot to the northwestern corner of Lot 31; thence easterly along the northern boundaries of that lot, Lot 30, Lot 29, Lot 28, Lot 171 of Location 20 and 942 as shown on Land Titles Office Diagram 51005, lot 172 of Location 20, Lot 173 and Lot 174 to the northwestern corner of Lot 175; thence easterly and southerly along boundaries of that lot and onwards to the northernmost northern boundary of Lot 165 of Locations 17, 20, 941 and 942 as shown on Land Titles Office Diagram 39312; thence westerly, southerly, again westerly, again southerly, again westerly, again southerly and again westerly to the southern boundary of Reserve 34630; thence westerly to the High Water Mark of the Indian Ocean aforesaid and thence generally northerly along that mark to the starting point.

(Lands and Surveys Public Plans Binningup 2000 04.12; Binningup 2000 04.11.)

STATE HOUSING ACT, 1946.

Cancellation of Dedication.
Department of Lands and Surveys,
Perth, 15th July, 1977.

Corres. 847/44, V.3.

IT is hereby notified that His Excellency the Governor in Executive Council has been pleased to cancel under the provisions of the "State Housing Act, 1946", the dedication of the lands described in the following schedule:—

Schedule.

Location or Lot No.; Corres. No.

Avon Location; 27901; 3051/54.
Canning Location; 1718; 619/57.
Canning Location; 1754; 1733/57.

Cockburn Sound Location; 1891; 2928/57.
 Swan Location; 6330; 4260/56.
 Collie Lot; 1688; 2988/55.
 Geraldton Lot; 1359; 3624/54.
 Jerramungup Lot; 91; 3716/62.
 Pingelly Lot; 712; 4737/50.

F. W. BYFIELD,
 Under Secretary for Lands.

AVAILABLE FOR SALE.

Leonora Lot 277.
 Department of Lands and Surveys,
 Perth, 15th July, 1977.

File No. 3146/54.

HIS Excellency the Governor in Executive Council has been pleased to approve under section 45A of the Land Act, 1933-1972, of Leonora Lot 277 being made available for sale in fee simple for "Residential Purposes" at the purchase price of three hundred dollars (\$300.00) and subject to the following conditions:—

- (a) The purchaser shall erect on the lot purchased a residence to comply with Local Authority by-laws within two years from the due date of the first instalment of the purchase money. If this condition has not been complied with in the time prescribed, the land shall be absolutely forfeited together with all purchase money and fees that may have been paid.
- (b) Applications, accompanied by a deposit of \$30.00 must be lodged at the Department of Lands and Surveys, Perth, on or before Wednesday, 24th August, 1977.
- (c) Balance of purchase money shall be paid within twelve months from the date of approval of the application by four quarterly instalments on the first days of January, April, July and October.

A person in the employ of the State must apply through the Under Secretary for Lands for the Governor's permission to hold this land. Written approval of the Permanent Head concerned should accompany such application.

All applications lodged on or before the closing date will be treated as having been received on that date, and if there are more applications than one for the lot, the application to be granted will be decided by the Land Board.

(Plan Leonora Townsite (Hoover Street).)

F. W. BYFIELD,
 Under Secretary for Lands.

OPEN FOR SALE.

Elleker Lot 90.
 Department of Lands and Surveys,
 Perth, 15th July, 1977.

Corres. 634/76.

HIS Excellency the Governor in Executive Council has been pleased to approve under section 45A of the Land Act, 1933-1972, of Elleker Lot 90 being made available for sale in fee simple at the purchase price of one hundred dollars (\$100.00) and subject to the payment for improvements at valuation, in cash, should the successful applicant be other than the former lessee.

Applications must be lodged at the Department of Lands and Surveys, Perth.

If there are more applications than one for the lot, the application to be granted will be decided by the Land Board.

(Plan Elleker Townsite (Brassey Street).)

F. W. BYFIELD,
 Under Secretary for Lands.

OPEN FOR SALE.

Karratha Lot 1027.
 Department of Lands and Surveys,
 Perth, 15th July, 1977.

Corres. 742/76.

HIS Excellency the Governor in Executive Council has been pleased to approve under section 45A of the Land Act, 1933-1972, of Karratha Lot 1027 being made available for sale in fee simple at the purchase price of five thousand four hundred and seventy dollars (\$5 470.00) and subject to the payment for improvements at valuation, in cash, should the successful applicant be other than the former lessee.

Applications must be lodged at the Department of Lands and Surveys, Perth.

If there are more applications than one for the lot, the application to be granted will be decided by the Land Board.

(Plan Karratha 25.19 (Lambert Road).)

F. W. BYFIELD,
 Under Secretary for Lands.

OPEN FOR SALE.

Port Hedland Lot 2503.
 Department of Lands and Surveys,
 Perth, 15th July, 1977.

Corres. 659/73.

HIS Excellency the Governor in Executive Council has been pleased to approve under section 45A of the Land Act, 1933-1972, of Port Hedland Lot 2503 being made available for sale in fee simple at the purchase price of one thousand three hundred and eighty dollars (\$1 380.00) and subject to the payment for improvements at valuation, in cash, should the successful applicant be other than the former lessee.

Applications must be lodged at the Department of Lands and Surveys, Perth.

If there are more applications than one for the lot, the application to be granted will be decided by the Land Board.

(Plan Port Hedland, Sheet 5 (Leehey Street).)

F. W. BYFIELD,
 Under Secretary for Lands.

OPEN FOR SALE.

King Location 210.
 Department of Lands and Surveys,
 Perth, 15th July, 1977.

Corres. 1655/71.

HIS Excellency the Governor in Executive Council has been pleased to approve under section 45A of the Land Act, 1933-1972, of King Location 210 being made available for sale in fee simple at the purchase price of five hundred dollars (\$500.00) and subject to the payment for improvements at valuation, in cash, should the successful applicant be other than the former lessee.

Applications must be lodged at the Department of Lands and Surveys, Perth.

If there are more applications than one for the lot, the application to be granted will be decided by the Land Board.

(Plan Kununurra Regional South.)

F. W. BYFIELD,
 Under Secretary for Lands.

WITHDRAWN FROM SALE.

Karratha Lot 1263.
 Department of Lands and Surveys,
 Perth, 15th July, 1977.

Corres. 3157/69.

IT is hereby notified for general information that Karratha Lot 1263 has been withdrawn from sale under section 41A of the Land Act, 1933-1972.

F. W. BYFIELD,
 Under Secretary for Lands.

DEPARTMENT OF LANDS AND SURVEYS

LAND OPEN FOR SELECTION

NOTICE is hereby given, and it is hereby declared that the portions of Crown Land described in the Schedule hereto, are, in pursuance of the powers conferred to me under Part V of the Land Act, 1933, and amendments, open for selection under and subject to the provisions of that Part of the said Act.

AND further notice is hereby given that—

- (i) Applications must be lodged at the Department of Lands and Surveys, Perth, not later than the date specified in the said schedule.
- (ii) All applications lodged on or before the said date will be treated as having been received on the closing day, and if there are more applications than one for any portion of land, the application to be granted shall be determined by the Land Board.
- (iii) Any portions of land remaining unselected will continue to be available until applied for or otherwise dealt with.
- (iv) If a Land Board sitting becomes necessary to deal with the allocation of any portion of land, the applicants for same will be duly notified of the date, time and place of meeting of the Board, and there shall be an interval of at least seven days between the closing date and the sitting of the Board.
- (v) No person in the service of the Government of the State shall be allowed to purchase or lease Crown lands without the previous permission of the Governor in writing.

SCHEDULE

Name of District and Location No.	Area in hectares	Price per ha.	Plan	File No.	Distance and Direction from Locality
Applications to be lodged not later than Wednesday, 10th August, 1977					
Hay Location 2332	1·2014 The Lot \$30.00 including Survey Fee (Purchase Price) (a, d, g)	455/B40 2659/70	6 km south east of Walpole Townsite
Jilbadji Location 946	750·5133 (a, c, g and f)	23/80 and Southern Cross 1:250 000	2928·63	5 km north of Marvel Loch Townsite
Oldfield District, Formerly Reserve 9526 and access Road to Reserve	4·2630 \$13.80 (a, g)	420/B20 11775/04	About 5 km north east of Ravensthorpe Townsite
Roe Locations 2921	1158·5745 \$3.09 including Survey Fee (a, b)	405/80 2921/73	50 km north west of Ravensthorpe Townsite
Applications to be lodged not later than Wednesday, 24th August, 1977					
Plantagenet Location 5541	27·2201 \$10.22 including Survey Fee (a, b, g)	456A/40 1016/74	32 km south west of Denmark Townsite
Yilgarn Location 1163	260·7264 \$7.78 (a, b)	54/80 3697/67	About 19 km south east of Bonnie Rock Townsite
Yilgarn Location 1254	567·9763 \$6.74 (a, b)	67/80 3697/67	About 19 km south east of Bonnie Rock Townsite
Yilgarn Location 1255	577·4459 \$6·60 (a, b)	67/80 3697/67	About 19 km south east of Bonnie Rock Townsite
Yilgarn Location 1468 140·8357 \$7.86 (a, b)	54/80 3697/67	About 19 km south east of Bonnie Rock Townsite
Yilgarn Location 1152	445·1795 \$7.90 (a, b)	54/80 3697/67	About 19 km south east of Bonnie Rock Townsite
Yilgarn Location 1153	681·1011 \$6.48 (a, b)	54/80 3697/67	About 19 km south east of Bonnie Rock Townsite
Yilgarn Location 1160	704·2516 \$7.00 (a, b)	54/80 3697/67	About 19 km south east of Bonnie Rock Townsite
Yilgarn Location 1161	121·4310 \$6.88 (a, b)	54/80 3697/67	About 19 km south east of Bonnie Rock Townsite

(a) Subject to Mining Conditions.

(b) Subject to payment for improvements in cash.

(c) Subject to examination of survey.

(d) Subject to survey.

(e) Subject to classification.

(f) Subject to pricing.

(g) Available to adjoining holders and holders of nearby land who are capable, in the opinion of the Minister, of conveniently working their land and this land as one holding.

Dated this 15th day of July, 1977.

JUNE CRAIG,
Minister for Lands.

BUSH FIRES ACT, 1954.

(Section 38.)

Fire Control Officers.

Bush Fires Board,
Perth, 12th July, 1977.

IT is hereby notified that the Shire of Armadale-Kelmscott has cancelled the appointments of D. Daw, A. Lewis and P. Kargotich as Fire Control Officers in its municipal district.

J. A. W. ROBLEY,
Superintendent.

TOWN PLANNING AND DEVELOPMENT ACT,
1928 (AS AMENDED).Town Planning Department,
Perth, 12th July, 1977.

T.P.B. 962/3.

IT is hereby notified for public information that His Excellency the Governor in Executive Council has been pleased to appoint pursuant to the provisions of section 34 (d) of the Interpretation Act, 1918-1972, Peter John Grigg, of 9 Bateman Street, Mosman Park as a temporary member of the Town Planning Board for a period from the 6th July, 1977 to 26th September, 1977 (both dates inclusive) during the absence overseas of J. B. Fitzhardinge.

W. A. TAVEIRA,
Secretary, Town
Planning Board.

TOWN PLANNING AND DEVELOPMENT ACT,
1928 (AS AMENDED).Advertisement of Approved Town Planning
SchemeShire of Augusta-Margaret River Town Planning
Scheme No. 10—Boodjidup—Brook Estate.

T.P.B. 853/6/3/7.

IT is hereby notified for public information, in accordance with section 7 of the Town Planning and Development Act, 1928 (as amended) that the Minister for Urban Development and Town Planning approved the Shire of Augusta-Margaret River Town Planning Scheme No. 10 on the 28th June, 1977—the Scheme Text of which is published as a Schedule annexed hereto.

C. S. SMITH,
President.

J. D. REIDY-CROFTS,
Shire Clerk.

Schedule.

Shire of Augusta-Margaret River Town Planning
Scheme No. 10—Boodjidup—Brook Estate.

THE Shire of Augusta-Margaret River under and by virtue of the powers conferred upon it in that behalf by the Town Planning and Development Act 1928 (as amended) hereby makes the following Town Planning Scheme for the purpose of—

- (a) preserving the environment of the scheme area,
- (b) controlling the development of the land,
- (c) creating reserves.

1.1 This Town Planning Scheme may be sited as the Shire of Augusta-Margaret River Town Planning Scheme No. 10, hereinafter called "the scheme", and shall come into operation on the publication of notice of the minister's final approval thereof in the *Government Gazette*.

1.2 The Scheme shall apply to the whole of the land shown within the black border in the map forming part of the scheme.

1.3 The responsible authority for carrying out the scheme is the Council of the Shire of Augusta-Margaret River. (Hereinafter referred to as "The Council").

1.4 Arrangement of the Scheme:

Scheme Text.

Scheme Map.

1.5 In this scheme the terms used have the respective interpretation set out in the Appendix "D" of the Town Planning Regulations 1967 unless otherwise specified by this scheme.

1.6 Upon subdivision of the land the area contained within the Broken Red Line and the Broken Black Line on the Scheme Plan shall be for the purposes of Road Widening and shall be included in the existing Road Reserve.

2.1.1 Land within the Scheme area is classified into the following zones and reserves—

- (a) Special Rural Zone.
- (b) Public Open Space Reserve.

2.1.2 Within the Special Rural Zone, the Town Planning Board may approve applications for subdivision into sub-lots with a minimum area of 5 hectares subject to any conditions.

2.1.3 In giving consideration to applications for subdivision the Town Planning Board may take into account—

- (i) The number of similar lots already available for development both within and outside the scheme area,
- (ii) The scale and rate of development of lots existing at the time of such application,
- (iii) Any other factors considered relevant by the Board.

2.1.4 The Council may permit a single occupancy dwelling or a duplex dwelling to be erected on each sub-lot within the scheme area, together with such outbuildings that would reasonably be associated with residential or agricultural use, or other use permitted by the Council.

2.1.5 The establishment of any offensive trade such as piggeries, intensive stall fed cattle and poultry rearing etc., industry or practice which could in the opinion of Council, cause annoyance or be inconsistent with the character of the Scheme shall not be permitted.

2.1.6 The minimum floor area of any single occupancy dwelling shall be 67 square metres, and for a duplex dwelling shall be a minimum floor area of 60 square metres per living unit.

2.1.7 No building shall be erected or placed on any lot without the owner making application to and gaining the approval of Council, Plans, specifications, materials, design and position of any building shall indicate that it will be in harmony with the Rural environment.

2.1.8 The position of any structure on any lot within the Scheme area, including setback from the lot frontage, and side boundary shall be determined by Council.

2.1.9 No lot shall be used except for residential or agricultural purposes, or other use permitted by Council on application by the owner.

2.1.10 No person shall erect or display any sign, boarding, billboard advertising device or like structure without making application to and gaining approval of the Council.

2.1.11 No lot shall be cleared of its natural vegetation to a greater area than one-third (1/3rd) of the lot size, excluding firebreaks required by the Council and the Bush Fires Board of Western Australia, and excluding the gross floor area of approved buildings.

2.1.12 Upon application, Council may approve of the clearing of a lot to a greater area than one-third (1/3rd).

2.1.13 As responsible authority the Council is aware of the need to improve the environment and each lot owner will be encouraged to undertake a programme of tree planting.

3.1.1 Any application for development required under any provision of the Scheme shall be in writing and be accompanied by such plans, sketches and specifications as to fully illustrate the proposals.

3.1.2 Such plans shall embody the basic premise that development and associated services are secondary to the natural features of the site and indicate the extent of earthmoving and clearing.

3.1.3 For the purpose of assisting and guiding the Council in administering the Scheme and protecting the amenity of the area, the owners of the land within the Scheme may, from time to time, elect or appoint an Owners' Committee of three members.

3.1.4 The Council shall refer any application for development to the Owners' Committee and the Committee shall recommend in writing to the Council that the application be approved, conditionally approved or refused.

3.1.5 The Council shall pay regard to, but shall not be bound by, the recommendation of the Owners' Committee.

3.1.6 The Council may, by an authorised officer, enter at reasonable times any buildings or land for the purpose of ascertaining whether the provisions of the Scheme are being observed.

3.1.7 Any person aggrieved by a decision of the Council in the use of its discretionary powers under the Scheme may appeal in accordance with part V of the Town Planning and Development Act and the regulations made thereunder.

3.1.8 Any application for development, including earthworks of any type, that is approved by Council, shall be subject to any condition that Council may or may not wish to impose. Failure to comply with the conditions of approval or to carry out the development in strict accordance with the approved plans is an offence against the Scheme, and the penalties as outlined in clause 3.1.8 of the Scheme Text shall apply.

3.1.9 Any person who fails to comply with any of the provisions of the Scheme is guilty of an offence and without prejudice to any other remedy given herein is liable to such penalties as are prescribed in the Town Planning and Development Act, 1928 (as amended).

Adopted by Resolution of the Council of Augusta-Margaret River at the Meeting of the Council held on 13th of January, 1977, and the Seal of the Municipality was hereto affixed in the presence of—

[L.S.]

C. S. SMITH,
Shire President.

G. J. PIERCE,
Acting Shire Clerk.

Recommended for Approval—

DAVID CARR,
Chairman Town Planning Board.

Approved—

E. C. RUSHTON,
Hon. Minister for Town Planning.

TOWN PLANNING AND DEVELOPMENT ACT,
1928 (AS AMENDED).

Advertisement of Approved Town Planning
Scheme Amendment.

Town of Albany—Town Planning Scheme No. 1—
Amendment No. 49.

T.P.B. 853/5/2/1 Pt 49.

IT is hereby notified for public information, in accordance with Section 7 of the Town Planning and Development Act, 1928 (as amended) that the Minister for Urban Development and Town Planning approved the Town of Albany Town Planning Scheme Amendment on the 7th July,

1977 for the purpose of amending the Scheme by including the Schedule of Special Zones of the Scheme Text the following item:

Street (14) Albany Highway	Particulars of Land Lot 19	Permitted Use Office and Residential
----------------------------------	----------------------------------	--

H. J. SMITH,
Mayor.

F. R. BRAND,
Town Clerk.

TOWN PLANNING AND DEVELOPMENT ACT,
1928 (AS AMENDED).

Advertisement of Approved Town Planning
Scheme Amendment.

Town of Bunbury—Town Planning Scheme No.
5—Amendment No. 125.

T.P.B. 853/6/2/6 Pt 125.

IT is hereby notified for public information, in accordance with Section 7 of the Town Planning and Development Act, 1928 (as amended) that the Minister for Urban Development and Town Planning approved the Town of Bunbury Town Planning Scheme Amendment on the 8th July, 1977 for the purpose of altering Table 1 of the Scheme Text to make the use class "Industry General", a use permitted at Council's discretion in the "Port Installations Zone" as follows:

Use Class	Port Installations Zone
19 Industry General	Delete P and Insert AA

A. J. USHER,
Mayor.

W. J. CARMODY,
Town Clerk.

TOWN PLANNING AND DEVELOPMENT ACT,
1928 (AS AMENDED).

Advertisement of Approved Town Planning
Scheme Amendment.

Town of Canning—Town Planning Scheme No.
16—Amendment No. 101.

T.P.B. 853/2/16/18 Pt 101.

IT is hereby notified for public information, in accordance with section 7 of the Town Planning and Development Act, 1928 (as amended) that the Minister for Urban Development and Town Planning approved the Town of Canning Town Planning Scheme Amendment on the 8th July, 1977 for the purpose of amending the Scheme Text by adding the following Serial 10 to Appendix 2—"Schedule of Special Zones"—pursuant to Clauses 19 and 20 of the said Scheme, to enable Open Air Display to be carried out on the subject Lot 226, Canning Location 25:

Serial	Lot No.	Location	Address	Additional Purpose for which the Premises may be used
10	226	Canning 25	167-169 High Rd, Riverton	Open Air Display

E. CLARK,
Mayor.

N. I. DAWKINS,
Town Clerk.

**TOWN PLANNING AND DEVELOPMENT ACT,
1928 (AS AMENDED).**

Notice that a Town Planning Scheme Amendment has been Prepared and is Available for Inspection.

Town of Cockburn District Zoning Scheme
No. 1—Amendment No. 55.

T.P.B. 853/2/23/5 Pt. 55.

NOTICE is hereby given that the Cockburn Town Council in pursuance of its powers under the Town Planning and Development Act, 1928 (as amended), has prepared a Town Planning Scheme amendment for the purpose of rezoning the land bounded by Railway Parade on the north, a Railway Reserve to the south and Stock Road on the east, from Rural to Residential as depicted on the amending Plan 12.48 adopted by Council on the 9th day of November, 1976.

All plans and documents setting out and explaining the amendment have been deposited at Council Offices, 5 Boyd Crescent, Hamilton Hill and will be open for inspection without charge during the hours of 9.00 a.m. to 4.00 p.m. on all days of the week except Saturdays, Sundays and Public Holidays until and including the 15th August, 1977.

The plans and documents have also been deposited at the office of the Town Planning Department, Perth and will similarly be open for inspection for the same period between the hours of 10 a.m. and 4 p.m.

Any person who desires to make a submission on the amendment should make the submission in writing in the form prescribed by the regulations and lodge it with the Town Clerk, Town of Cockburn, P.O. Box 21, Hamilton Hill, W.A. 6163 on or before the 15th August, 1977.

A. J. ARMAREGO,
Town Clerk.

**TOWN PLANNING AND DEVELOPMENT ACT,
1928 (AS AMENDED).**

Advertisement of Approved Town Planning
Scheme Amendment.

Town of Cockburn District Zoning Scheme
No. 1—Amendment No. 57.

T.P.B. 853/2/23/5 Pt. 57.

IT is hereby notified for public information, in accordance with section 7 of the Town Planning and Development Act, 1928 (as amended) that the Minister for Urban Development and Town Planning approved the Town of Cockburn Town Planning Scheme Amendment on the 8th July, 1977 for the purpose of rezoning Part of Lots 110 and 111, of Cockburn Sound Location 10, Gray Court, from Local Shopping to Residential and Part of Lot 112, of Cockburn Sound Location 10, Gray Court, from Residential to Local Shopping as depicted on the amending plan adopted by Council on the 8th day of March, 1977 and approved by the Minister for Urban Development and Town Planning.

A. M. THOMAS,
Mayor.

A. J. ARMAREGO,
Town Clerk.

**TOWN PLANNING AND DEVELOPMENT ACT,
1928 (AS AMENDED).**

Notice that a Town Planning Scheme Amendment has been Prepared and is Available for Inspection. Shire of Augusta-Margaret River Town Planning Scheme No. 2—Margaret River—Amendment No. 5.

T.P.B. 853/6/3/10 Pt. 5.

NOTICE is hereby given that the Augusta-Margaret River Shire Council in pursuance of its powers under the Town Planning and Development Act,

1928 (as amended) has prepared a Town Planning Scheme amendment for the purpose of amending the Scheme by:

- (a) introducing a new zone "Motel" into the Scheme Text together with a definition of a Motel, and including provisions relative to uses and setbacks on motel sites;
- (b) amending the Scheme Map Legend to include a notation for Motel as depicted on the amending plan; and
- (c) rezoning Lots 28 and 29, Station Road, from Residential to Motel.

All plans and documents setting out and explaining the amendment have been deposited at Council Offices, Town View Terrace, Margaret River and will be open for inspection without charge during the hours of 9.00 a.m. to 5.00 p.m. on all days of the week except Saturdays, Sundays and Public Holidays until and including the 29th August, 1977.

The plans and documents have also been deposited at the office of the Town Planning Department, Perth and will similarly be open for inspection for the same period between the hours of 10 a.m. and 4 p.m.

Any person who desires to make a submission on the amendment should make the submission in writing in the form prescribed by the regulations and lodge it with the Shire Clerk, Shire of Augusta-Margaret River, Town View Terrace, Margaret River, W.A. 6285 on or before the 29th August, 1977.

J. D. REIDY-CROFTS,
Shire Clerk.

**TOWN PLANNING AND DEVELOPMENT ACT,
1928 (AS AMENDED).**

Advertisement of Approved Town Planning
Scheme Amendment.

Shire of Bayswater Town Planning Scheme No. 13—
Amendment No. 42.

T.P.B. 853/2/14/16 Pt. 42.

IT is hereby notified for public information, in accordance with section 7 of the Town Planning and Development Act, 1928 (as amended) that the Minister for Urban Development and Town Planning approved the Shire of Bayswater Town Planning Scheme Amendment on the 8th July, 1977 for the purpose of amending the Scheme Text:—

- (a) to allow Veterinary Clinics where animals are not left for periods exceeding 3 hours to be permitted in Residential Zones with the special permission of Council; and
- (b) to include special provisions in the Text relating to this use class.

The amendments are set out in detail in the Schedule annexed hereto.

A. P. HINDS,
President.

A. A. PATERSON,
Shire Clerk.

Schedule.

Shire of Bayswater Town Planning Scheme No. 13—
District Zoning Scheme—Amendment No. 42.

RESOLVED that the Council in pursuance of section 7 of the Town Planning and Development Act, 1928 (as amended) amend the above Town Planning Scheme in the following manner:—

1. A new clause to be known as clause 28A be added after Clause 28 as follows:—

28A. Without prejudice to other provisions of this scheme, in the case of an application for special approval of Council to the use

of land zoned Residential as a Veterinary Clinic, the following provisions shall apply—

- (a) Prior to the Council making its decision on the application—
- (i) notice of the lodgment of the application, to which notice shall be annexed a copy of the application, shall be displayed by the applicant on the land for a continuous period of not less than 21 days;
 - (ii) written notice of the lodgment of the application shall be given by the Council to all persons who according to the rate book are the rateable owners of land adjoining or adjacent to the land.
- (b) All buildings shall be constructed in brick or stone and:—
- (i) have the appearance of a private dwelling;
 - (ii) shall be so designed so that the building can be easily converted into a private dwelling should business operations cease;
- (c) Parking provisions shall be the same as the one imposed on Doctors and Dentists Surgery, i.e., 5 paved spaces for patients use.
- (d) No animals shall be cremated in or upon the land at any time.
- (e) All on-site car parking areas, access ways, landscaping and garden treatment shall be constructed and planted prior to the commencement of operation of the Veterinary Clinic and shall be maintained thereafter to the satisfaction of the Council.

2. The Zoning Table relative to Use Class 59 is amended by the insertion of Special Permission Symbol "PS" in the column headed "Residential".

TOWN PLANNING AND DEVELOPMENT ACT, 1928 (AS AMENDED).

Advertisement of Approved Town Planning Scheme Amendment.

Shire of Kalamunda District Town Planning Scheme—Amendment No. 31.

T.P.B. 853/2/24/13 Pt 31.

IT is hereby notified for public information, in accordance with section 7 of the Town Planning and Development Act, 1928 (as amended) that the Minister for Urban Development and Town Planning approved the Shire of Kalamunda Town Planning Scheme Amendment on the 8th July, 1977 for the purpose of amending the Scheme by—

- (a) rezoning Lot 24 of Canning Location 385 Canning Road, Kalamunda from Residential "C" to "Showrooms"; and
- (b) including in the Scheme Map Legend the following notation for the new zone "Showrooms" . . . [] to be coloured light blue.

S. P. WILLMOTT,
President.

L. F. O'MEARA,
Shire Clerk.

TOWN PLANNING AND DEVELOPMENT ACT, 1928 (AS AMENDED).

Advertisement of Approved Town Planning Scheme Amendment.

Shire of Mundaring—Town Planning Scheme No. 1—Amendment No. 34.

T.P.B. 853/2/27/1 Pt. 29.

IT is hereby notified for public information, in accordance with section 7 of the Town Planning and Development Act, 1928 (as amended) that the Minister for Urban Development and Town Planning approved the Shire of Mundaring Town Planning Scheme Amendment on the 8th July, 1977, for the purpose of amending the Scheme Text to create a Special Rural Zone with general provisions to relate thereto as set out in the schedule annexed hereto.

T. BROZ,
President.

M. N. WILLIAMS,
Shire Clerk.

Schedule.

Shire of Mundaring—District Town Planning Scheme No. 1—Amendment No. 34.

THE Mundaring Shire Council, under and by virtue of the powers conferred upon it in that behalf by the Town Planning and Development Act, 1928 (as amended) and the Metropolitan Region Town Planning Scheme Act, 1959, (as amended), hereby amends its District Town Planning Scheme as follows:—

- (1) By adding to the list of zones in the Legend to the Scheme Map a new zone "Special Rural Zone" and against it a coloured notation to indicate land which is included within that zone under the Scheme, such notation being coloured green-brown with a yellow-green border
- (2) By (i) adding to the list of zones under Clause 3.1 of Part III an additional zone—"Special Rural"; and
 - (ii) inserting in Table No. 1 (Zoning Table) an additional vertical column to provide for an additional zone entitled "Special Rural Zone"; and
 - (iii) inserting the words "For Permitted Uses See Schedule Special Rural Zone" opposite the use clauses, such that by reference to the Schedule "Special Rural Zone", the uses that are permitted ("P") are only permitted subject to special approval of Council ("AA") or are not permitted ("X") may be ascertained.
- (3) By adding a new clause under Part III after Clause 3.9 as follows:—

3.9A Special Rural Zone: The following provisions shall apply specifically to all land included in the Special Rural Zone in addition to any provisions which are more generally applicable to such land under this Scheme:—

- (a) The objective of the Special Rural Zone is to select areas within the rural areas wherein closer subdivision will be permitted to provide for such uses as hobby farms, horse breeding, rural-residential retreats, intensive agriculture including market gardens and viticulture and also to make provision for retention of the rural landscape and amenity in a manner consistent with the orderly and proper planning of such areas.
- (b) The provisions for controlling subdivision, land uses and development relating to specific Special Rural Zones will be as laid down in the Schedule—"Special Rural Zone" to the Scheme

and future subdivision will accord with the Plan of Subdivision for the specified area referred to in the Schedule and such Plan of Subdivision shall form part of the Scheme.

Before making provision for a Special Rural Zone, Council will prepare, or require the owner(s) of the land to prepare, a submission supporting the creation of the Special Rural Zone and such submission shall include:—

- (i) A statement as to the purpose or intent for which the zone is being created.
 - (ii) The reasons for selecting the particular area the subject of the proposed zone with particular reference as to how this relates to the Council's Rural Planning Strategy.
 - (iii) A plan or plans showing contours at such intervals as to adequately depict the land form of the area and physical features such as existing buildings, rock outcrops, trees or groups of trees, lakes, rivers, creeks, swamps, orchards, wells and significant improvements.
 - (iv) Information regarding the method whereby it is proposed to provide a potable water supply to each lot.
 - (v) The proposed staging of the subdivision and development and the criteria to be met before successive stages are implemented.
- (c) The Scheme provisions for a specific Special Rural Zone shall include a Plan of Subdivision showing:
- (i) The proposed ultimate subdivision including Lot sizes and dimensions.
 - (ii) Areas to be set aside for Public Open Space, pedestrian access ways, horse trails, community facilities, etc., as may be considered appropriate.
 - (iii) Those physical features it is intended to conserve.
 - (iv) The proposed staging of the subdivision where relevant.
- (d) In addition to the Plan of Subdivision, the Scheme provisions for a specific Special Rural Zone shall specify:
- (i) The facilities which the purchasers of the Lots will be required to provide (e.g. their own potable water supply, liquid and solid waste disposal system, etc.).
 - (ii) Proposals for the control of land uses and development which will ensure that the purpose of intent of the zone and the rural environment and amenities are not impaired.
 - (iii) Any special provisions appropriate to secure the objectives of the zone.
- (e) In addition to a Building License, the Council's prior approval to commence development is required for all development including a private dwelling house and such application shall be made in the form of Form I of Appendix A to this Scheme and be subject to the provisions of Part VIII of the Scheme.

- (f) No more than one private dwelling house per Lot shall be erected.
 - (g) The Council may, by notice served upon individual landowners or upon a subdivider of land within this zone, require the preservation of specified trees or groups of trees and thereafter no landowner or subdivider shall cut, remove, or otherwise destroy any tree or trees so specified unless the Council rescinds the notice or order.
 - (h) In addition to such other provisions of the Scheme as may affect it, and land which is included in a "Special Rural Zone" shall be subject to those provisions as may be specifically set out against it in the Schedule entitled "Special Rural Zones—Provisions Relating to Specified Areas".
 - (i) The Plan of Subdivision specified in Clause 3.9A (c) shall be submitted for separate approval to the Town Planning Board in accordance with section 20 of the Town Planning and Development Act, 1928 (as amended).
 - (j) Notwithstanding the provisions of the Scheme and what may be shown in the plan of Subdivision specified in Clause 3.9A (c) the Town Planning Board may approve a minor variation to the subdivisional design but further breakdown of the Lots so created shall be deemed to be contrary to the provisions of the Scheme.
 - (k) The subdivider shall construct, or make provision to construct, firebreaks to the specification and satisfaction of the Council in order to assist in the prevention of bush fires.
- (4) By adding a Schedule to the Scheme Text entitled "Special Rural Zones—Provisions Relating to Specified Areas" in the form of a Schedule with two columns (a) and (b) such that the specified area of locality is identified under Column (a) and the provisions which refer specifically to that area set out under Column (b).

TOWN PLANNING AND DEVELOPMENT ACT,
1928 (AS AMENDED).

Advertisement of Approved Town Planning
Scheme Amendment.

Shire of Pingelly—Town Planning Scheme
No. 1—Amendment No. 3.

T.P.B. 853/4/25/1 Pt 3.

IT is hereby notified for public information, in accordance with section 7 of the Town Planning and Development Act, 1928 (as amended) that the Minister for Urban Development and Town Planning approved the Shire of Pingelly Town Planning Scheme Amendment on the 8th July, 1977 for the purpose of amending the Scheme by:

- (a) including a new zone "Motel" with provisions relating to uses on Motel sites and inserting an additional notation for Motel in the Scheme Map Legend; and
- (b) rezoning Lots 38 and 39 Quadrant Street, Pingelly, from Rural to Motel.

The amendments are set out in detail in the Schedule annexed hereto.

A. J. EVA,
President.

K. J. TILBROOK,
Shire Clerk.

Schedule.

Shire of Pingelly—Town Planning Scheme
No. 1—Amendment No. 3.

THE Pingelly Shire Council, under and by virtue of the powers conferred upon it in that behalf by the Town Planning and Development Act, 1928 (as amended), hereby amends its Town Planning Scheme No. 1 as follows:

1. By inserting a new Zone and Column headed "Motel" to Table No. 1 of Part III of the Scheme Text and inserting the following symbols in that column, against the Use Classes shown as follows:
 - (a) the symbol "IP" to be inserted against the Use Classes "Dwellings", "Flats", "Shops", "Service Industry", "Motor Repair Station" and "Car Park".
 - (b) the symbol "AA" to be inserted against the Use Classes "Duplex Houses", "Residential Buildings", "Home Occupation" and "Utility Installations".
 - (c) the symbol "P" to be inserted against the Use Classes "Petrol Filling Station", "Motels" and "Service Station".
 - (d) the symbol "X" to be inserted against all other Use Classes.
2. By adding after the word "Rural" in the basic types of Zones in clause 1.4 of the Scheme Text, the word "Motel".
3. By adding to the list of Zones in the legend on Scheme Map No. 4 the Zone "Motel" with the following notation:

Motel		Coloured red brown 1.2 with blue border.
-------	--	---
4. By rezoning Lots 38 and 39 Quadrant Street, Pingelly from Rural to Motel.

CORRIGENDUM.

TOWN PLANNING AND DEVELOPMENT
ACT, 1928 (AS AMENDED).

Notice That a Planning Scheme has been Prepared and is Available for Inspection.

Shire of Swan—Town Planning Scheme
No. 7—Widgee Road-Malaga.

T.P.B. 853/2/21/6.

NOTICE is hereby given that the Swan Shire Council in pursuance of its powers under the Town Planning and Development Act, 1928 (as amended), has prepared a Planning Scheme with reference to an area situated partly within the City of Stirling and partly within the Shire of Swan and enclosed within the inner edge of a stippled border on a plan now produced to the Council and marked and certified by the Acting Shire Clerk under his hand dated the 12th April, 1976, as "Scheme Area Map". Dated this 20th day of May, 1976 for the purpose of:—

- (a) To make land available for residential purposes and for the other purposes shown on the Scheme Map.
- (b) To plan within the Scheme Area suitable roads.
- (c) To ensure the proper drainage of the roads and of those parts of the Scheme Area which require drainage or other such works.
- (d) To facilitate and co-ordinate progressive subdivision and development of land within the Scheme Area.
- (e) To make provision for land to be used for Public Open Space and drainage purposes and municipal purposes.
- (f) To make provision for the reticulation of water throughout the Scheme Area.
- (g) To make provision for the establishment of sewerage disposal facilities throughout the Scheme Area.
- (h) To provide for the sharing of the costs of the Scheme among the owners of land in the Scheme Area.

All plans and documents setting out and explaining the Planning Scheme have been deposited at Council Offices, Great Northern Highway, Middle Swan and will be open for inspection without charge during the hours of 9.00 a.m. to 4.30 p.m. on all days of the week except Saturdays, Sundays and Public Holidays, until and including the 12th August, 1977.

The maps and other documents have also been deposited at the office of the Town Planning Department, Perth, and will similarly be open for inspection for the same period between the hours of 10.00 a.m. and 4.00 p.m.

Any person who desires to make a submission on the Planning Scheme should make the submission in writing in the form prescribed by the regulations and lodge it with The Shire Clerk, Shire of Swan, P.O. Box 196, Middle Swan, W.A. 6056 on or before the 12th August, 1977.

Note: This notice supersedes the notice published in the *Government Gazette* dated the 8th July, 1977 which should now be treated as cancelled.

FRANK L. GAWNED,
Shire Clerk.

TOWN PLANNING AND DEVELOPMENT ACT,
1928 (AS AMENDED).Advertisement of Approved Town Planning
Scheme Amendment.

Shire of Wanneroo—Town Planning Scheme
No. 7A—Marangaroo—Amendment No. 1.

T.P.B. 853/2/30/8 Pt 1.

IT is hereby notified for public information, in accordance with section 7 of the Town Planning and Development Act, 1928 (as amended) that the Minister for Urban Development and Town Planning approved the Shire of Wanneroo Town Planning Scheme Amendment on the 1st July, 1977 for the purpose of amending the Scheme Text as follows:—

1. Clause No. 6—Scheme Works is to be amended by the addition of the following sub-clause:
 - (K) All new lots created within the Scheme Area shall be supplied with underground electrical power.
2. Clause No. 18—Scheme Costs is to be amended by the addition of the following sub-clause:
 - (L) The cost of all works necessary to provide all new lots created within the Scheme Area with an underground electrical power service.

C. J. SEARSON,
President.
N. S. BENNETTS,
Shire Clerk.

TOWN PLANNING AND DEVELOPMENT ACT,
1928 (AS AMENDED).Shire of Kellerberrin—Interim Development
Order No. 3.

T.P.B. 26/4/13/1.

NOTICE is hereby given that in accordance with the provisions of subsection (2) of section 7B of the Town Planning and Development Act, 1928 (as amended), and by direction of the Minister for Urban Development and Town Planning a summary as set out hereunder of the Kellerberrin Shire Council Interim Development Order No. 3 made pursuant to the provisions of section 7B of that Act is published for general information.

The Minister for Urban Development and Town Planning has made copies of this Order available for inspection by any person free of charge at the offices of the Town Planning Board, Oakleigh Building, 22 St. George's Terrace, Perth, and at the offices of the Kellerberrin Shire Council during normal office hours.

SUMMARY.

1. The Shire of Kellerberrin Interim Development Order No. 3 contains provisions *inter alia*—

- (a) That the Order applies to that part of the Shire of Kellerberrin specified in the Order.
- (b) That, subject as therein stated, the Kellerberrin Shire Council is the authority responsible for its administration.
- (c) That the carrying out of certain development on land within the scope of the Order without approval as stated therein is prohibited.
- (d) Relating to the application for, and grant of approval for, development other than development permitted by the Order.

(e) Relating to development by a public authority.

(f) Relating to certain development permitted by this Order.

(g) Relating to the continuance of the lawful use of land and buildings.

(h) Relating to appeals against refusal of approval for development or against conditions subject to which approval to carry out development is granted.

2. The Order has effect from and after the publication of this summary in the *Government Gazette*.

B. R. THOMPSON,
Shire Clerk.

PUBLIC WORKS DEPARTMENT

Tenders, closing at Perth at 2.30 p.m. on the dates mentioned hereunder are invited for the following works.

Tenders are to be addressed to "The Hon. Minister for Works, c/o Contract Office, Public Works Department, corner King's Park Road and Havelock Street, West Perth", and are to be endorsed "Tender".

The highest, lowest, or any tender will not necessarily be accepted.

Contract No.	Project	Closing Date	Conditions now Available at
20666	Cunderdin New Police Station/Quarters—Electrical Installation (Nominated Sub Contract)	19/7/77	P.W.D., West Perth P.W.D., A.D., Northam Police Station, Cunderdin
20670	Flinders Park (Albany) Primary School, 8 Classrooms, Administration and Pre Primary Centre—Erection 1977	19/7/77	P.W.D., West Perth P.W.D., A.D., Albany (6) P.W.D., A.D., Bunbury (4) Clerk of Courts, Esperance (1)
20672	Geraldton Technical College, Stage 1—Electrical Test Benches	19/7/77	P.W.D., West Perth P.W.D., A.D., Geraldton
20673	Mount Barker Primary School, 6 Classroom Additions—Erection	19/7/77	P.W.D., West Perth P.W.D., A.D., Albany Clerk of Courts, Mt. Barker
20674	Harvey Primary School, 4 Classrooms and Resource Centre Additions—Erection	19/7/77	P.W.D., West Perth P.W.D., A.D., Bunbury Clerk of Courts, Harvey
20675*	The Queen Elizabeth II Medical Centre, Podium and Ward Block, Metal Stud Internal Partitions—Basement Doc. No. 21/1/1	19/7/77	P.W.D., West Perth
20676	Port Denison Fishing Boat Harbour, Construction of West and East Breakwaters—Schedule of Rates Contract—Recall on New Document	19/7/77	P.W.D., West Perth
20677	Cervantes Primary School, 3 Classrooms and Administration—Erection 1977 (Replacement)	26/7/77	P.W.D., West Perth P.W.D., A.D., Geraldton Police Station, Jurien Bay
20679	Forrestdale Primary School, 8 Classrooms including Administration—Erection 1977	19/7/77	P.W.D., West Perth
20680	West Greenwood Primary School, 4 Classrooms Additions—Erection 1977	19/7/77	P.W.D., West Perth
20681	Woodlupine Primary School, 4 Classrooms Additions—Erection 1977	19/7/77	P.W.D., West Perth
20682	The Queen Elizabeth II Medical Centre Podium and Ward Block Building—Mechanical 36.32 Operating Theatre Air Distribution Units	26/7/77	P.W.D., West Perth
20623	Spearwood—Newton Street—Sale by Public Tender Part Lot 1 being lot 50 of portion of Cockburn Sound Location 561 (Recall)	2/8/76	P.W.D., West Perth
20684	Planting Contract (Trees, shrubs, plants etc.)—Western Australian Government Buildings (semi-annual)	26/7/77	P.W.D., West Perth
20685§	Western Australian Art Gallery—Aluminium Windows, Doors and Cladding to Columns	4/8/77	P.W.D., West Perth
20686	Government Printing Office, Station Street Wembley—Mobile Storage System	26/7/77	P.W.D., West Perth
20687	Yanchep Primary School—Administration Additions	26/7/77	P.W.D., West Perth
20688	Wanneroo Junior Primary School, 6 Classrooms and covered Assembly—Electrical Services (Nominated Sub Contract)	2/8/77	P.W.D., West Perth
20689†	Fremantle Training Centre, Stage 2—Erection	2/8/77	P.W.D., West Perth
20690	Port of Bunbury—Inner Harbour No. 1 Berth—Stone Pitching—Schedule of Rates Contract	16/8/77	P.W.D., West Perth
20691	Western Australian Art Gallery—Marble Floor Panels and Tiling	2/8/77	P.W.D., West Perth
20692	The Queen Elizabeth II Medical Centre Podium and Ward Block Building—Mechanical 36.25 Waste Disposal System	2/8/77	P.W.D., West Perth
20693	Purchase and Removal of Existing Buildings and Boundary Fence Lot 197 Second Avenue Mt. Lawley	16/8/77	P.W.D., West Perth
20694	Purchase and Removal of (Old Garage and Store) Broomehill Police Station	16/8/77	P.W.D., West Perth

PUBLIC WORKS DEPARTMENT—*continued.*

Contract No.	Project	Closing Date	Conditions now Available at
20695	Collie—Road Traffic Authority—New Centre—Erection (Recall)	9/8/77	P.W.D., West Perth Clerk of Courts, Collie
20696	Churchlands Teachers College—Administration Block—Fixed furniture (Nominated Sub-Contract)	2/8/77	P.W.D. A.D., Bunbury P.W.D., West Perth
20697	Churchlands Teachers College—Music and Drama Block Fixed Furniture (Nominated Sub-Contract)	2/8/77	P.W.D., West Perth
20698	Eneabba Primary School, 3 Classrooms and Extras—Erection	9/8/77	P.W.D., West Perth P.W.D. A.D., Geraldton
20699	Kewdale Senior High School, Pre-Vocational Centre—Erection	2/8/77	P.W.D., West Perth
20700	Warburton Ranges School (Aboriginal)—New Toilet Block—Erection	9/8/77	P.W.D., West Perth P.W.D. A.D., Kalgoorlie
20701	Fremantle Training Centre, Stage 2—Electrical Installation	9/8/77	P.W.D., West Perth
20702	Rocky Gully Water Supply—Construction of 200 m ³ Tank on 15 m Stand	9/8/77	P.W.D., West Perth

* Deposit on Documents \$110

† Deposit on Document \$45.

§ The W.A. Government Tender Board, 74 Murray Street, Perth 10.00 a.m.

ACCEPTANCE OF TENDERS

Contract No.	Project	Contractor	Amount
			\$
20629	Moora Hospital, Repairs and Renovations and Alterations and Additions	Dietrich Bros. Pty. Ltd.	216 500
20619	The Queen Elizabeth II Medical Centre Podium and Ward Block—Precast Concrete Fascia Panels Doc. 3.1	Marble & Cement Work (W.A.) Pty. Ltd.	595 900
20638	Allenswood Primary School Additions, 1977—6 Classrooms	Advanced Building Constructions P/L	179 152
20642	Bullcreek Primary School Extensions, 1977	G. & N. Engineering (W.A.) Pty. Ltd.	176 452
20637	West Lynwood Primary School—1977 Additions	G. & N. Engineering (W.A.) Pty. Ltd.	200 522
20639	Northam High School—Pre-Vocational Centre	Dietrich Bros. Pty. Ltd.	37 200
20544	Greenbushes Water Supply—Construction of 200 m ³ Tank on 15 m Stand	J. N. F. Engineering	48 502
20632	The Queen Elizabeth II Medical Centre Podium and Ward Block, Steel for Precast Concrete Ground, 1st, 2nd, 3rd and 4th Floors Level Doc. 4.2	Commercial Engineering Pty. Ltd.	55 400
20270	Wellington Dam Pumping Station—Supply and Installation of Pumping Plant	Kelly & Lewis Pumps	140 236
20628	Rebourne Hospital—Connection to Sewer	Swepper Plumbing & Pool Services	11 186
20652	Swan View High School—Aluminium Windows and Door Frames	Lidco Distributors (W.A.) Pty. Ltd.	25 780

T. J. LEWIS,
Under Secretary for Works.

PUBLIC WORKS ACT, 1902-1972.

Sale of Land.

P.V.O. 332/77.

NOTICE is hereby given that His Excellency the Governor has authorised under section 29(7) (a) (ii) of the Public Works Act, 1902-1972, the sale by public auction or private contract of the land hereunder described, such land being no longer required for the work for which it was acquired.

Land.

So much of Wellington Location 5039 (Reserve 29429) as is contained in Diagram 52145.

Dated this 17th day of June, 1977.

T. J. LEWIS,
Under Secretary for Works.

PUBLIC WORKS ACT, 1902-1972.

Sale of Land.

P.V.O. 256/75 DJA.

NOTICE is hereby given that His Excellency the Governor has authorised under section 29 (7) of the Public Works Act, 1902-1972 the sale by public auction or private contract of the land hereunder described, such land being no longer required for the work for which it was acquired.

Land.

- (1) Portion of Swan Location 15 and being Lots 93, 147, 166, 268, 283, 288, 292, 319, 326 and 343 on Plan 1236 and being part of the land in Certificates of Title Volume 1246 Folio 817, Volume 1246 Folio 811, Volume 689 Folio 26, Volume 1246 Folio 813, Volume 1246 Folio 812 respectively as are more particularly delineated and coloured green on Plan P.W.D., W.A. 50316.

- (2) Portion of Swan Location 15 and being Lots 6 and 10 on Plan 6974 and being part of the land in Certificate of Title Volume 1246 Folio 816 as are more particularly delineated and coloured green on Plan P.W.D., W. A. 50316.
- (3) Portion of Swan Location 5589 and being Lots 172, 191, 198 and 202 on Plan 6622 and being all the land in Certificates of Title Volume 1430 Folio 742, Volume 1430 Folio 749, Volume 1430 Folio 752, Volume 1430 Folio 753 respectively as are more particularly delineated and coloured green on Plan P.W.D., W.A. 50316.
- (4) Portion of Swan Location 5589 and being Lots 113, 116, 117 and 118 on Plan 6623 and being all the land in Certificates of Title Volume 1430 Folio 767, Volume 1430 Folio 769, Volume 1430 Folio 770, Volume 1430 Folio 771, as are more particularly delineated and coloured green on Plan P.W.D., W.A. 50316.

Dated this 17th day of June, 1977.

T. J. LEWIS,
Under Secretary for Works.

PUBLIC WORKS ACT, 1902-1972.

Notice of Intention to Sell Resumed Land.

P.V.O. 548/76.

NOTICE is hereby given that the pieces or parcels of land described in the schedule hereto are no longer required for the purpose for which they were resumed and are available for sale under the provisions of section 29 of the Public Works Act, 1902-1972.

A person who immediately prior to the taking of the land referred to had an estate in fee simple in that land may, within three (3) months after the publication of this notice in the *Government Gazette* and in accordance with the provisions of

section 29 (3) of the Public Works Act, 1902-1972, apply to the Minister for Works at the office of the Department of Public Works for an option to purchase the land.

Land.

Portion of Murray Loc. 144 being Part of the land on Plan 3138 (Sheet 3) and being part of the land contained in Certificate of Title Volume 593, Folio 31 as is more particularly delineated and coloured green on Plan P.W.D., W.A. 50248.

Dated this 17th day of June, 1977.

T. J. LEWIS,
Under Secretary for Works.

PUBLIC WORKS ACT, 1902-1972.

Notice of Intention to Sell Resumed Land.

P.V.O. 256/75 ZX.

NOTICE is hereby given that the piece or parcel of land described in the schedule hereto is no longer required for the purpose for which it was resumed and is available for sale under the provisions of section 29 of the Public Works Act, 1902-1972.

A person who immediately prior to the taking of the land referred to had an estate in fee simple in that land may, within three (3) months after the publication of this Notice in the *Government Gazette* and in accordance with the provisions of section 29 (3) of the Public Works Act, 1902-1972, apply to the Minister at the office of the Department of Public Works for the option to purchase the land.

Schedule.

Portion of Swan Location Q1 being Lot 315 on Plan 2627 and being part of the land contained in Certificate of Title Volume 1184 Folio 643.

Dated this 23rd day of June, 1977.

T. J. LEWIS,
Under Secretary for Works.

L.R.O. P.V.O. 51/69

Public Works Act, 1902-1972

LAND RESUMPTION

Little Grove School Site—Albany

NOTICE is hereby given, and it is hereby declared, that the several pieces or parcels of land described in the Schedule hereto—being all in the Albany District have, in pursuance of the written approval and consent of His Excellency the Governor, acting by and with the advice of the Executive Council, dated the 6th day of July, 1977, been set apart, taken, or resumed for the purposes of the following public work, namely:—Little Grove Primary School.

And further notice is hereby given that the said pieces or parcels of land so set apart, taken, or resumed are marked off and more particularly described on Plan, P.W.D., W.A. 50160, which may be inspected at the Office of the Minister for Works, Perth.

And it is hereby directed that the said lands shall vest in The Crown for an estate in fee simple in possession for the public work herein expressed, freed and discharged from all trusts, mortgages, charges, obligations, estates, interests, rights-of-way or other easements whatsoever.

SCHEDULE

No. on Plan P.W.D., W.A. No. 50160	Owner or Reputed Owner	Description	Area
....	Henry Bellingham of Adelaide	Portion of Plantagenet Location 24 being so much of the Right of Way between a line connecting the western boundaries of Albany Town Lots 1251 and 1252 and a line connecting the eastern boundaries of the said Lots and being part of the land remaining in Certificate of Title Volume 13, Folio 81	3 271 m ²

Certified correct this 20th day of June, 1977.

R. J. O'CONNOR,
Minister for Works.

WALLACE KYLE,
Governor in Executive Council.

Dated this 6th day of July, 1977.

L.R.O. P.V.O. 228/74

Government Railways Act, 1904-1975; Public Works Act, 1902-1972

LAND RESUMPTION

Railway—Midland to Walkaway Section—Railway Bridge

NOTICE is hereby given, and it is hereby declared, that the several pieces or parcels of land described in the Schedule hereto—being all in the Swan District have, in pursuance of the written approval and consent of His Excellency the Governor, acting by and with the advice of the Executive Council, dated the 6th day of July, 1977, been set apart, taken, or resumed for the purposes of the following public work, namely:—Railway—Midland to Walkaway Section—Railway Bridge.

And further notice is hereby given that the said pieces or parcels of land so set apart, taken, or resumed are marked off and more particularly described on Plan, P.W.D., W.A. 50318, which may be inspected at the Office of the Minister for Works, Perth.

And it is hereby directed that the said lands shall vest in Her Majesty for an estate in fee simple in possession for the public work herein expressed, freed and discharged from all trusts, mortgages, charges, obligations, estates, interests, rights-of-way or other easements whatsoever.

SCHEDULE

No. on Plan P.W.D., W.A. No. 50318	Owner or Reputed Owner	Description	Area
....	Ivan Glavota	Portion of Swan Location 4 and being that part of Lot 8 on Diagram 35711 as is contained in Diagram 46605 and being part of the land in Certificate of Title Volume 269, Folio 36A	866 m ²

Certified correct this 20th day of June, 1977.

R. J. O'CONNOR,
Minister for Works.

WALLACE KYLE,
Governor in Executive Council.

Dated this 6th day of July, 1977.

P.V.O. 565/75

Local Government Act, 1960-1973; Public Works Act, 1902-1972

NOTICE OF INTENTION TO RESUME LAND

Shire of Bayswater—Recreation Reserve

THE Minister for Works hereby gives notice, in accordance with the provisions of section 17 (2) of the Public Works Act, 1902-1972, that it is intended to take or resume under section 17 (1) of that Act, the pieces or parcels of land described in the Schedule hereto, and being all in the Swan District, for the purpose of the following purpose, namely Shire of Bayswater—Recreation Reserve and that the said pieces or parcels of land are marked off on Plan P.W.D., W.A. 49669 which may be inspected at the office of the Minister for Works, Perth. The additional information contained in the Schedule after the land descriptions is to define locality only and in no way derogates from the Transfer of Land Act description.

SCHEDULE

No. on Plan P.W.D., W.A. No. 49669	Owner or Reputed Owner	Occupier or Reputed Occupier	Description	Area (approx.)
1	George Edward Prout	George Edward Prout	Portion of Swan Location 1216 being portion of Lillian Street on Plan 2478 as is more particularly delineated and coloured green on Plan P.D.W., W.A. 49669 and being part of the land remaining in Certificate of Title Volume 164, Folio 196	459 m ²

Dated this 4th day of July, 1977.

R. J. O'CONNOR,
Minister for Works.

P.V.O. 140/72

Country Areas Water Supply Act, 1947-1974; Public Works Act, 1902-1972

NOTICE OF INTENTION TO RESUME LAND

Town Water Supply Three Springs—Headworks, Tank and Associated Access Road

THE Minister for Works hereby gives notice, in accordance with the provisions of section 17 (2) of the Public Works Act, 1902-1972, that it is intended to take or resume under section 17 (1) of that Act, the pieces or parcels of land described in the Schedule hereto, and being all in the Victoria District, for the purpose of the following public work, namely Town Water Supply Three Springs—Headworks, Tank and Associated Access Road and that the said pieces or parcels of land are marked off on Plan P.W.D., W.A. 50355 which may be inspected at the office of the Minister for Works, Perth. The additional information contained in the Schedule after the land descriptions is to define locality only and in no way derogates from the Transfer of Land Act description.

SCHEDULE

No. on Plan P.W.D., W.A. No. 50355	Owner or Reputed Owner	Occupier or Reputed Occupier	Description	Area (approx.)
1	Fergus Connaughton	Fergus Connaughton	Portion of Victoria Location 1933, being part Lot 5 on Plan 4578 and being part of the land contained in Certificate of Title Volume 1018, Folio 879.	5.1614 ha

Dated this 4th day of July, 1977.

R. J. O'CONNOR,
Minister for Works.

M.R.D. 42/74-2

Main Roads Act, 1930-1974; Public Works Act, 1902-1972

NOTICE OF INTENTION TO TAKE OR RESUME LAND

THE Minister for Works hereby gives notice, in accordance with the provisions of section 17 (2) of the Public Works Act, 1902-1972, that it is intended to take or resume under section 17 (1) of that Act, the pieces or parcels of land described in the Schedule hereto and being all in the Bruce Rock District, for the purpose of the following public works, namely, re-aligning the York—Bruce Rock—Merredin Road and that the said pieces or parcels of land are marked off on Plan M.R.D., W.A. 7510-13 which may be inspected at the office of the Commissioner of Main Roads, Waterloo Crescent, East Perth.

SCHEDULE

No.	Owner or Reputed Owner	Occupier or Reputed Occupier	Description	Area (approx.)
1	Elizabeth Emily Fuchsbichler, Theresa Rosemary Kersting, Peter Michael Fuchsbichler	E. E. Fuchsbichler, T. R. Kersting, P. M. Fuchsbichler	Portion of Avon Location 16202 (Certificate of Title Volume 1001, Folio 554)	5 140 m ²
2	Hubert Edward Butcher	Coodarin Grazing Co. Pty. Ltd. (purchaser <i>vide</i> Caveat A511774)	Portion of Avon Location 15795 being part of Lot 3 on Plan 9446 (Certificate of Title Volume 310, Folio 191A)	1 500 m ²

Dated this 12th day of July, 1977.

W. J. ALLEN,
Secretary, Main Roads.

M.R.D. 41/110-A

Main Roads Act, 1930-1974; Public Works Act, 1902-1972

NOTICE OF INTENTION TO TAKE OR RESUME LAND

THE Minister for Works hereby gives notice, in accordance with the provisions of section 17 (2) of the Public Works Act, 1902-1972, that it is intended to take or resume under section 17 (1) of that Act, the pieces or parcels of land described in the Schedule hereto and being all in the East Perth District, for the purpose of the following public works namely, truncation at the Lord Street, Newcastle Street Intersection and that the said pieces or parcels of land are marked off on Plan M.R.D., W.A. 7725-17 which may be inspected at the office of the Commissioner of Main Roads, Waterloo Crescent, East Perth.

SCHEDULE

No.	Owner or Reputed Owner	Occupier or Reputed Occupier	Description	Area (approx.)
1	H. L. Brisbane and Wunderlich Limited	H. L. Brisbane and Wunderlich Limited	Perth Town Lot W50 (Certificate of Title Volume 981, Folio 137)	19 m ²

Dated this 12th day of July, 1977.

W. J. ALLAN,
Secretary, Main Roads.

M.R.D. 42/101-B

Main Roads Act, 1930-1974; Public Works Act, 1902-1972

NOTICE OF INTENTION TO TAKE OR RESUME LAND

THE Minister for Works hereby gives notice, in accordance with the provisions of section 17 (2) of the Public Works Act, 1902-1972, that it is intended to take or resume under section 17 (1) of that Act, the pieces or parcels of land described in the Schedule hereto and being all in the Goomalling District, for the purpose of the following public works namely, Widening the Northam-Pithara Road and that the said pieces or parcels of land are marked off on Plan M.R.D., W.A. 7410-28-3, which may be inspected at the Office of the Commissioner of Main Roads, Waterloo Crescent, East Perth.

SCHEDULE

No.	Owner or Reputed Owner	Occupier or Reputed Occupier	Description	Area (approx.)
1	Atma Nominees Pty. Ltd.	Atma Nominees Pty. Ltd.	Portion of Avon Location 13104 (Certificate of Title Volume 1349, Folio 988)	1 649 m ²
2	Terence Gerald Millsted	T. G. Millsted	Avon Location 27102 (Certificate of Title Volume 1373, Folio 368)	3 312 m ²
3	Atma Nominees Pty. Ltd.	Atma Nominees Pty. Ltd.	Portion of Avon Location 5925 (Certificate of Title Volume 323, Folio 109A)	677 m ²

Dated this 12th day of July, 1977.

W. J. ALLAN,
Secretary, Main Roads.

METROPOLITAN WATER SUPPLY SEWERAGE AND DRAINAGE BOARD.

Metropolitan Water Supply.

Notice of Intention.

M.W.B. 815034/77.

NOTICE is hereby given, pursuant to section 20 the Metropolitan Water Supply, Sewerage and Drainage Act, 1909-1976 of the intention of the Board to undertake the construction and provision of the following works, namely:

Shire of Wanneroo.

610 mm Water Main—Flinders Avenue—Marmion Avenue to Mawson Crescent, Hillarys.

Description and Specification of Proposed Works:

The construction of a six hundred and ten millimetre diameter mild steel water main about five hundred and forty metres in length complete with valves and all other necessary apparatus.

The Localities in which the Proposed Works will be Constructed or Provided:

Commencing at the junction of Marmion Avenue and Flinders Avenue and proceeding thence in a general westerly direction along Flinders Avenue to the junction of Mawson Crescent and Flinders Avenue and terminating thereat.

The above works and localities are shown on Plan M.W.B 14656.

The Purpose for which the Proposed Works are to be Constructed or Provided:

To augment the supply of water to the Hillarys area.

The Times when and Place at which Plans, Sections and Specifications may be Inspected:

At the office of the Board, corner Kings Park Road and Havelock Street, West Perth, for one month on and after the 15th day of July, 1977, between the hours of 9.00 a.m. and 3.30 p.m.

F. ARMSTRONG,
General Manager.

NOTE.

Sections 22 and 23 of the Metropolitan Water Supply Sewerage and Drainage Act, 1909-1976 provide that:

(a) Any local authority or person interested may lodge a written objection with the Board against the construction or provision of the proposed works, within one

month after the date of publication of the above notice.

(b) If, after that month has expired, the objections lodged are not sufficient to require approval to be withheld and provided other requirements of the Act have been complied with, the Governor may make an Order, to be notified in the Gazette empowering the Board to undertake the construction or provision of the proposed works.

SHIRE OF GNOWANGERUP.

Receipts.

	\$
Rates	337 169.41
Licences	167 264.15
Government Grants	484 250.65
Income from Property	67 824.68
Sanitation Charges	10 466.87
Fines and Penalties	12.40
Cemetery	520.00
Other Fees	1 365.00
Health Recoups	2 768.84
Other Revenue	56 767.96
Contra Transferred from Trading Fund	5 597.43
Refunds	345.86
Total Receipts	\$1 134 353.25

Expenditure.

	\$
Administration:	
Staff	95 101.70
Members	6 716.13
Debt Service	119 654.61
Public Works, Services and Streets, etc.	431 956.17
Caravan Parks, Ovals and Gardens	41 493.21
Aboriginal Special Projects	74 004.40
Building Construction Equipment	16 430.84
Building Maintenance	29 801.97
Town Planning	205.17
Health Services	13 585.06
Sanitation Services	17 151.57
Vermin Services	4 491.08
Bush Fire Control	1 454.93
Traffic Control	2 130.64
Cemeteries	975.59
Recreation Officer	2 420.26
	\$
Public Works Overheads	85 079.32
Less Allocated to Works Services	87 665.53
	Cr. 2 586 21
Plant, Machinery and Tools	102 851.80
Plant Operation Costs	109 547.71
Less Allocated Works	104 582.38
	Dr. 4 965.33
Main Roads Trust Funds	147 828.35
Donations	655.50
Other Works and Services	17 108.47
Other Payments	8 555.61
Transfer to Other Funds	—
Refunds	1 515.32
Total Payments	\$1 138 467.50

SUMMARY.

	\$
Payments as per monthly statement	1 138 467.50
Opening Balance—Municipal	Dr. 49 163.00
Receipts as per monthly statement	1 134 353.25
	O/D \$53 277.25
Less Balance as per advance A/c.	Nil
	O/D \$53 277.25
Represented by:	
Municipal Bank A/c.	O/D \$53 277.25
Advance A/c.	Nil
	O/D \$53 277.25

BALANCE SHEET AS AT 30th JUNE, 1976.

Assets.	
	\$
Current Assets	50 852.02
Non-Current Assets	14 489.44
Deferred Assets	97 787.07
Fixed Assets	978 649.37
Total Assets	\$1 141 777.90
Liabilities.	
	\$
Current Liabilities	95 257.26
Non-Current Liabilities	15 060.27
Deferred Liabilities	705 701.65
Total Liabilities	\$816 019.18
SUMMARY.	
	\$
Total Assets	1 141 777.70
Total Liabilities	816 019.18
Municipal Accumulation Account Surplus	\$325 758.72

We certify that the foregoing figures are true and correct.

J. F. O'MEEHAN,
President.

R. J. SIMS,
Shire Clerk.

DOG ACT, 1976.

Town of Cockburn.

NOTICE is hereby given that Council has appointed Mr. R. Myers as a person authorised under the provisions of the Dog Act, 1976, for the purpose of impounding, seizing, detaining and disposing of dogs on behalf of the Council.

A. J. ARMAREGO,
Town Clerk.

DOG ACT, 1976.

Shire of Goomalling.

IT is notified for public information that the following have been appointed "Authorised Officers" under the Dog Act, 1976, as from June 22nd, 1977.

George William Morris.
Ronald Peter Boardley.
Faye Stapledon.
Suzanne Baird.
Annabelle Hughes.
Allan Osborne.

By Order of the Council,

G. W. MORRIS,
Shire Clerk.

SHIRE OF HARVEY.

Local Government Model By-laws.

Removal and Disposal of Obstructing Animals and Vehicles.

No. 7.

IT is hereby advised for public information that Robert William Jones, Ian Terry McCaughan and Robert John Fenn have been appointed "authorised persons" for the purpose of the By-laws.

The appointments of Terrence Patrick Colby and Christopher Sydney Rodger are hereby cancelled.

L. A. VICARY,
Shire Clerk.

SHIRE OF DUNDAS

Appointments.

IT is hereby notified for public information that the undermentioned have been appointed Litter Inspectors for the Shire of Dundas with effect from 15th June, 1977.

Edward John Lea, Wyndham Truran Cook, Francis Orr, Thomas Colin King, Joseph Lionel Denison, Gary Kempt Martin, Richard John Nulsen, Roger Donald Fletcher, Arthur Ivor Guest, Virginia Lillian Wintle, Gordon Tracey Church.

L. GIBLETT,
Shire Clerk.

DOG ACT, 1976.

Shire of Serpentine-Jarrahdale.

IT is hereby notified for public information that Albert Leonard Greening has been appointed dog catcher to the Shire of Serpentine-Jarrahdale.

R. J. BAKER,
Shire Clerk.

SHIRE OF DALWALLINU.

IT is hereby notified for public information that in accordance with the Dog Act, 1976, the following appointments have been made:—

Ernest James Johansen—Authorised Officer.
Patricia Mary Barton—Authorised Officer.
Ronald Norman Scantlebury—Authorised Officer.
Maureen Joan Gamble—Authorised Officer.
Margaret Iris Giles—Authorised Officer.
Kenneth Ross Peirce—Authorised Officer.
Barry John Golding—Authorised Officer
Anthea Cooper—Dog Catcher.

Dated this 7th day of July, 1977.

E. J. JOHANSEN,
Shire Clerk.

LOCAL GOVERNMENT ACT, 1960-1976.

Shire of Wanneroo.

Memorandum of Imposing Rates.

To whom it may concern:

AT a meeting of the Wanneroo Shire Council held on 6th July, 1977, it was resolved that the rates and charges specified hereunder should be imposed on all rateable property within the district of the Shire of Wanneroo in accordance with the provisions of the Local Government Act, 1960-1976.

Dated this 15th day of July, 1977.

C. J. SEARSON,
President.

N. S. BENNETTS,
Shire Clerk.

Schedule of Rates Levied.

General Rate: 1.97 cents in the dollar on the unimproved value.

Minimum Rate: \$20 per lot.

Urban Farm Land Rate: 80% of General rate.

Refuse Rate:

Domestic \$27 per annum, multiple service, per single dwelling unit.

Commercial 50 cents per single bin.

Commercial bulk removals—

\$2.25 per week rental per single bin.

\$1.50 per week rental per multiple bins.

\$5.50 per service (2 yard bin).

LOCAL GOVERNMENT ACT, 1960-1976.

Town of Mosman Park.

Memorandum of Imposing Rates.

AT a meeting of the Mosman Park Town Council held on the 4th July, 1977, it was resolved that the rates specified hereunder should be imposed on all rateable property within the district of the municipality in accordance with the provisions of the Local Government Act, 1960-1976.

DAVID G. JONES,
Mayor.

Schedule of Rates Levied.

General Rate: 11 cents in \$ annual valuation.
Rubbish Charges: \$17.00 per annum for each weekly service provided additional to one weekly service per dwelling unit.

Non rateable properties \$17.00 per annum per weekly removal.

\$1.00 per removal for pig swill in 44 gallon drums.

Gas Mains: 1½ percent of amount received from sales of gas within the district.

LOCAL GOVERNMENT ACT, 1960-1976.

City of Subiaco.

Memorandum of Imposing Rates.

To whom it may concern:

AT a meeting of the Subiaco City Council held on the 11th day of July, 1977, it was resolved that the Rates specified hereunder should be imposed on all rateable property within the district of the City of Subiaco in accordance with the provisions of the Local Government Act, 1960-1976, for the year ending 30th June, 1978.

Schedule of Rates Levied.

General Rate: 19 cents in the dollar on the Annual Rental Valuations.

Discount of 5% will be allowed on current rates paid in full within thirty days of date of service of Rate Notice.

Dated the 12th day of July, 1977.

EVELYN H. PARKER,
Mayor.

J. F. R. McGEOUGH,
Town Clerk.

LOCAL GOVERNMENT ACT, 1960-1976.

Shire of Belmont.

Memorandum of Imposing Rates.

To whom it may concern:

AT a meeting of the Belmont Shire Council held on 12th July, 1977, it was resolved that the rates specified hereunder should be imposed on all rateable land within the district of the Shire of Belmont and services as described below in accordance with the provisions of the Local Government Act, 1960-1976.

Dated this 13th day of July, 1977.

F. W. RAE,
President.

Schedule.

General Rate: 2.649 cents in the dollar on unimproved capital value.

Minimum Assessment: \$20.00 per Lot.

Rubbish Charges: \$21.00 per annum for two bins removed weekly.

Non-Rateable Properties: \$30.00 per annum for two bins removed weekly.

Bulk Bins: \$250.00 per annum per bin removed weekly.

ERRATUM.

LOCAL GOVERNMENT ACT, 1960-1976.

Town of Kwinana.

Notice of Intention to Borrow.

Loan 69.

ON page 1867 of *Government Gazette* No. 36 dated 17th June, 1977, the following correction is made to Notice of Intention to Borrow Loan 69—

Line 10—Delete "three (3)" and substitute "four (4)".

Line 11—Delete "six (6)" and substitute "eight (8)".

L. G. BAKER,
Town Clerk.

LOCAL GOVERNMENT ACT, 1960-1976.

Town of Albany.

Notices of Intention to Borrow.

Proposed Loan (No. 170) of \$85 000.

Proposed Loan (No. 171) of \$25 000.

IN accordance with section 610 of the Act Council gives notice it proposes to borrow the above amounts by the sale of single debentures, repayable over fifteen (15) years by equal half yearly instalments of principal and interest. Purpose:

Loan 170: Buildings construction (Clubrooms), Lot 115 Reserve 3713 Lockyer Avenue, Albany.

Loan 171: Part water supply and reticulation to the Albany Regional Sporting and Recreational Complex North Road, Albany.

Statements as required by section 609 of the Act are available for inspection at the Council Offices during normal office hours for a period of 35 days after first publication of this notice.

H. J. SMITH,
Mayor.

F. R. BRAND,
Town Clerk.

Note: Repayments of Principal and Interest for Loan 170 will be met in full by the Albany Railways Football Club Inc.

LOCAL GOVERNMENT ACT, 1960-1976.

Town of Canning.

Notice of Intention to Borrow.

Proposed Loan (No. 150) of \$50 000.

PURSUANT to section 610 of the Local Government Act, 1960-1976, the Council of the Town of Canning hereby gives notice that it proposes to borrow money by the sale of debentures, repayable at the Office of the Town of Canning, 1317 Albany Highway, Cannington, by half-yearly instalments of principal and interest for the undermentioned purpose: Loan No. 150 of \$50 000 for the term of 7 years repayable by 14 equal half-yearly instalments of principal and interest. Purpose: Welshpool Industrial Area Drainage.

Plans, specifications and estimates required by section 609 are open for inspection at the Office of the Council during business hours for thirty-five days after publication of this notice.

Dated the 15th day of July, 1977.

E. CLARK,
Mayor.

N. I. DAWKINS,
Town Clerk.

LOCAL GOVERNMENT ACT, 1960-1976.

Boddington Shire Council.
Notice of Intention to Borrow.
Proposed Loan (No. 39) of \$19 000.

PURSUANT to section 610 of the Local Government Act, 1960-1976 the Boddington Shire Council hereby gives notice that it proposes to borrow money by the sale of debentures on the following items and for the following purposes. \$19 000 for 7 years at an interest rate not exceeding 10.8 per cent per annum, repayable at the Office of the Council, Boddington, by 14 equal half yearly instalments of principal and interest. Purpose: Purchase of Plant.

Relevant plans, specifications and estimates of costs as required under section 609 of the Local Government Act, 1960-1977, are available for inspection at the Office of the Council during normal office hours, for a period of 35 days after publication of this notice.

Dated this 8th day of July, 1977.

H. E. CARROTTIS,
President.
D. J. CUNNINGHAM,
Shire Clerk.

LOCAL GOVERNMENT ACT, 1960-1976.

Shire of Gingin.
Notice of Intention to Borrow.
Proposed Loan (No. 67) of \$30 000.

PURSUANT to section 610 of the Local Government Act, 1960-1976, the Gingin Shire Council hereby gives notice that it proposes to borrow money by the sale of a debenture on the following terms and for the following purpose: \$30 000 over a period of thirty (30) years at the ruling rate of interest repayable to the Superannuation Board, 32 St. George's Terrace, Perth, by sixty equal half yearly instalments of Principal and Interest. Purpose: Housing Scheme. Part erection of a Residence on Reserve No. 27949 Guilderton Recreational Ground. The Guilderton Country Club undertakes to be responsible for the Annual Repayments of the proposed Loan and therefore no general rate increase should be necessary.

The statement and plans and specifications required by section 609 are open for inspection by ratepayers at the Office of the Council during normal business hours for a period of thirty five (35) days after the publication of this notice.

Dated this 11th day of July, 1977.

N. T. FEWSTER,
President.
N. H. V. WALLACE,
Shire Clerk.

LOCAL GOVERNMENT ACT, 1960-1976.

Shire of Kellerberrin.
Notice of Intention to Borrow.
(Proposed Loan (No. 84) of \$50 000.

PURSUANT to section 610 of the Local Government Act 1960-1976 the Shire of Kellerberrin hereby gives notice that it proposes to borrow money by the sale of debentures on the following terms and for the following purpose: \$50 000.00 for a period of 20 years repayable at the Office of the Shire of Kellerberrin by forty (40) equal half-yearly instalments of principal and interest. Purpose: to construct six self contained aged persons units in Cornell Close.

Plans, specifications, details and estimates of costs as required by section 609 are open for inspection at the Council Office for 35 days after publication of this notice.

D. R. FISHER,
President.
B. R. THOMPSON,
Shire Clerk.

LOCAL GOVERNMENT ACT, 1960-1976.

Town of Canning.
Sale of Land.
Department of Local Government,
Perth, 7th July, 1977.

L.G. CI/4/6A.

IT is hereby notified for public information that His Excellency the Governor has directed under the provisions of section 266 of the Local Government Act, 1960-1976, that the Canning Town Council may sell Canning Location 2654 Rhonda Avenue being the land comprised in Certificate of Title Volume 1468 Folio 400 and Canning Location 2655 Donald Street, being the land comprised in Certificate of Title Volume 1469 Folio 301 by public tender.

R. C. PAUST,
Secretary for Local Government.

LOCAL GOVERNMENT ACT, 1960-1976.

Town of Cockburn.
Sale of Land.
Department of Local Government,
Perth, 7th July, 1977.

L.G. CC-4-6A.

IT is hereby notified for public information that His Excellency the Governor has directed under the provisions of section 266 of the Local Government Act, 1960-1976, that the Cockburn Town Council may sell Lots 37, 38, 39 and 40 Cockburn Sound Location 5 on Plan 7222 being the land comprised in Certificates of Title Volume 1402 Folioms 916/917/918/919, respectively, by public tender or if unsold, by private treaty within six months of the closing date of tenders.

R. C. PAUST,
Secretary for Local Government.

LOCAL GOVERNMENT ACT, 1960-1976.

Shire of Carnarvon.
Sale of Land.
Department of Local Government,
Perth, 7th July, 1977.

L.G. C-4-6.

IT is hereby notified for public information that His Excellency the Governor has directed under the provisions of section 266 of the Local Government Act, 1960-1976, that the Carnarvon Shire Council may sell Carnarvon Townsite Lot 947 being the land comprised in Certificate of Title Volume 1259 Folio 194 to K. P. and G. S. Sibraa by private treaty.

R. C. PAUST,
Secretary for Local Government.

LOCAL GOVERNMENT ACT, 1960-1976.

Shire of Dardanup.
Sale of Land.
Department of Local Government,
Perth, 7th July, 1977.

L.G. DA-4-6.

IT is hereby notified for public information that His Excellency the Governor has directed under the provisions of section 266 of the Local Government Act, 1960-1976, that the Dardanup Shire Council may sell part of Lot 44 and being portion of the land comprised in Certificate of Title Volume 1412 Folio 229 by public tender.

R. C. PAUST,
Secretary for Local Government.

LOCAL GOVERNMENT ACT, 1960-1976.

Shire of Merredin.

Sale of Land.

Department of Local Government,
Perth, 7th July, 1977.

L.G. MD-4-6A.

IT is hereby notified for public information that His Excellency the Governor has directed under the provisions of section 266 of the Local Government Act, 1960-1976, that the Merredin Shire Council may sell Lots 1289 and 1291, being the whole of the land comprised in Certificate of Title Volume 1468 Folio 318, to Degram Associates Pty Ltd by private treaty.

R. C. PAUST,
Secretary for Local Government.

LOCAL GOVERNMENT ACT, 1960-1976.

Shire of Rockingham.

Sale of Land.

Department of Local Government,
Perth, 7th July, 1977.

L.G. RK-4-6.

IT is hereby notified for public information that His Excellency the Governor has directed under the provisions of section 266 of the Local Government Act, 1960-1976, that the Rockingham Shire Council may sell Lot 447, Cockburn Sound Location 16 on Diagram 48635 being the land comprised in Certificate of Title Volume 1411 Folio 882 to Rimpark Developments Pty Ltd by private treaty.

R. C. PAUST,
Secretary for Local Government.

LOCAL GOVERNMENT ACT, 1960-1976.

Shire of Busselton.

Lease of Land.

Department of Local Government,
Perth, 7th July, 1977.

L.G. BN-4-4B.

IT is hereby notified for public information that His Excellency the Governor has directed, under the provisions of section 267 (3) of the Local Government Act, 1960-1976, that the Busselton Shire Council may lease Reserve 22674 to the St. John Ambulance Association in Western Australia Inc. for a period of 21 years without calling public tenders.

R. C. PAUST,
Secretary for Local Government.

LOCAL GOVERNMENT ACT, 1960-1976.

Shire of Manjimup.

Transfer of Land.

Department of Local Government,
Perth, 7th July, 1977.

L.G. MJ-4-4.

IT is hereby notified for public information that His Excellency the Governor has approved under the provisions of section 266 of the Local Government Act, 1960-1976, of the transfer by the Manjimup Shire Council of Manjimup Lot 361 being the land comprised in Certificate of Title Volume 1063, Folio 976 to the Crown.

R. C. PAUST,
Secretary for Local Government.

LOCAL GOVERNMENT ACT, 1960-1976.

City of Nedlands.

Transfer of Land.

Department of Local Government,
Perth, 7th July, 1977.

L.G. ND-4-6.

IT is hereby notified for public information that His Excellency the Governor has directed under the provisions of section 266 of the Local Government Act, 1960-1976, that the Nedlands City Council may transfer portion of Lots 37 and 38, being portion of the land comprised in Certificate of Title Volume 1061, Folio 815 to the Metropolitan Water Supply, Sewerage and Drainage Board.

R. C. PAUST,
Secretary for Local Government.

LOCAL GOVERNMENT ACT, 1960-1976.

Town of Northam.

Loan.

Department of Local Government,
Perth, 7th July, 1977.

L.G. N-3-8.

IT is hereby notified for public information that His Excellency the Governor has approved of the engagement of a research author to compile a History of Northam being declared a work and undertaking for which money may be borrowed under the provisions of Part XXVI of the Local Government Act, 1960-1976, by the Northam Town Council.

R. C. PAUST,
Secretary for Local Government.

LOCAL GOVERNMENT ACT, 1960-1976.

Shire of Augusta-Margaret River.

Loans.

Department of Local Government,
Perth, 7th July, 1977.

L.G. AM-3-8.

IT is hereby notified for public information that His Excellency the Governor has approved of a financial contribution towards the construction of 8 aged persons accommodation units in Margaret River being declared a work and undertaking for which money may be borrowed under the provisions of Part XXVI of the Local Government Act, by the Augusta-Margaret River Shire Council.

R. C. PAUST,
Secretary for Local Government.

LOCAL GOVERNMENT ACT, 1960-1976.

Shire of Carnarvon.

Loan.

Department of Local Government,
Perth, 7th July, 1977.

L.G. C-3-8 Vol. 2.

IT is hereby notified for public information that His Excellency the Governor has approved of the upgrading of the Carnarvon Power Station switch-board, being declared a work and undertaking for which money may be borrowed under the provisions of Part XXVI of the Local Government Act, 1960-1976, by the Carnarvon Shire Council.

R. C. PAUST,
Secretary for Local Government.

LOCAL GOVERNMENT ACT, 1960-1976.

Shire of Coorow.

Loan.

Department of Local Government,
Perth, 7th July, 1977.

L.G. CW-3-8A.

IT is hereby notified for public information that His Excellency the Governor has approved of a contribution towards the building of an amenities

room at the Coorow School being declared a work and undertaking for which money may be borrowed under the provisions of Part XXVI of the Local Government Act, 1960-1976, by the Coorow Shire Council.

R. C. PAUST,
Secretary for Local Government.

LOCAL GOVERNMENT ACT, 1960-1976.

Shire of Coorow.

Loan.

Department of Local Government,
Perth, 7th July, 1977.

L.G. CW-3-8B.

IT is hereby notified for public information that His Excellency the Governor has approved of reticulation of water to Greenhead and Leeman being declared a work and undertaking for which money may be borrowed under the provisions of Part XXVI of the Local Government Act, 1960-1976, by the Coorow Shire Council.

R. C. PAUST,
Secretary for Local Government.

LOCAL GOVERNMENT ACT, 1960-1976.

Shire of Donnybrook-Balingup.

Loan.

Department of Local Government,
Perth, 7th July, 1977.

L.G. DB-3-8.

IT is hereby notified for public information that His Excellency the Governor has approved of a financial contribution towards the construction of 4 aged persons accommodation units in Donnybrook being declared a work and undertaking for which money may be borrowed under the provisions of Part XXVI of the Local Government Act, 1960-1976, by the Donnybrook-Balingup Shire Council.

R. C. PAUST,
Secretary for Local Government.

LOCAL GOVERNMENT ACT, 1960-1976.

Shire of Dundas.

Loans.

Department of Local Government,
Perth, 7th July, 1977.

L.G. DS-3-8 Vol. 2.

IT is hereby notified for public information that His Excellency the Governor has approved of improvements to the generating equipment of the Norseman Electricity Undertaking on behalf of the State Energy Commission being declared a work and undertaking for which money may be borrowed under the provisions of Part XXVI of the Local Government Act, 1960-1976, by the Dundas Shire Council.

R. C. PAUST,
Secretary for Local Government.

LOCAL GOVERNMENT ACT, 1960-1976.

Shire of Gingin.

Loan.

Department of Local Government,
Perth, 7th July, 1977.

L.G. GG-3-8A.

IT is hereby notified for public information that His Excellency the Governor has approved of works associated with the supply of power to the Ledge Point Townsite on behalf of the State Energy Commission being declared a work and

undertaking for which money may be borrowed under the provisions of Part XXVI of the Local Government Act, 1960-1976, by the Gingin Shire Council.

R. C. PAUST,
Secretary for Local Government.

LOCAL GOVERNMENT ACT, 1960-1976.

Shire of Gingin.

Loan.

Department of Local Government,
Perth, 7th July, 1977.

L.G. GG-3-8.

IT is hereby notified for public information that His Excellency the Governor has approved of the installation of new generating plant and equipment in the Lancelin Power House on behalf of the State Energy Commission being declared a work and undertaking for which money may be borrowed under the provisions of Part XXVI of the Local Government Act, 1960-1976, by the Gingin Shire Council.

R. C. PAUST,
Secretary for Local Government.

LOCAL GOVERNMENT ACT, 1960-1976.

Shire of Merredin.

Loan.

Department of Local Government,
Perth, 7th July, 1977.

L.G. MD-3-8.

IT is hereby notified for public information that His Excellency the Governor has approved of:—

- (1) The construction of a residence on Lot 75 Jackson Way, Merredin being declared a work and undertaking for which money may be borrowed under the provisions of Part XXVI of the Local Government Act.
- (2) To be sold under contract of sale pursuant to section 514 of that Act by the Merredin Shire Council.

R. C. PAUST,
Secretary for Local Government.

LOCAL GOVERNMENT ACT, 1960-1976.

Shire of Mount Magnet.

Loan.

Department of Local Government,
Perth, 7th July, 1977.

L.G. MA-3-8.

IT is hereby notified for public information that His Excellency the Governor has approved of the upgrading of the Mount Magnet electrical distribution system on behalf of the State Energy Commission being declared a work and undertaking for which money may be borrowed under the provisions of Part XXVI of the Local Government Act, 1960-1976, by the Mount Magnet Shire Council.

R. C. PAUST,
Secretary for Local Government.

LOCAL GOVERNMENT ACT, 1960-1976.

Shire of Narembeen.

Loan.

Department of Local Government,
Perth, 7th July, 1977.

L.G. NB-3-8 Vol. 2.

IT is hereby notified for public information that His Excellency the Governor has approved of power main extensions under the State Energy Commission's Contributory Extension Scheme to rate-payers' properties in the district, being declared a

work and undertaking for which money may be borrowed under the provisions of Part XXVI of the Local Government Act, 1960-1976, by the Narembeen Shire Council.

R. C. PAUST,
Secretary for Local Government.

LOCAL GOVERNMENT ACT, 1960-1976.
Shire of Northampton.
Loan.

Department of Local Government,
Perth, 7th July, 1977.

L.G. NR-3-8A.

IT is hereby notified for public information that His Excellency the Governor has approved of financial assistance for construction of housing units for the aged on Northampton Town Lots 7 and 212 being declared a work and undertaking for which money may be borrowed under the provisions of Part XXVI of the Local Government Act, 1960-1976, by the Northampton Shire Council.

R. C. PAUST,
Secretary for Local Government.

LOCAL GOVERNMENT ACT, 1960-1976.
Shire of Perenjori.

Loan.

Department of Local Government,
Perth, 7th July, 1977.

L.G. PJ-3-8.

IT is hereby notified for public information that His Excellency the Governor has approved of the extension of State Energy Commission electricity mains to ratepayers' properties in the Latham and Maya areas being declared a work and undertaking for which money may be borrowed under the provisions of Part XXVI of the Local Government Act, 1960-1976, by the Perenjori Shire Council.

R. C. PAUST,
Secretary for Local Government.

LOCAL GOVERNMENT ACT, 1960-1976.
Shire of York.

Loan.

Department of Local Government,
Perth, 7th July, 1977.

L.G. Y-3-8.

IT is hereby notified for public information that His Excellency the Governor has approved of the construction of a clubhouse for the York Bowling Club (Inc.) on Lot 292 being declared a work and undertaking for which money may be borrowed under the provisions of Part XXVI of the Local Government Act, 1960-1976, by the York Shire Council.

R. C. PAUST,
Secretary for Local Government.

LOCAL GOVERNMENT ACT, 1960-1976.
City of Melville.

Closure of Private Street.

Department of Local Government,
Perth, 3rd December, 1976.

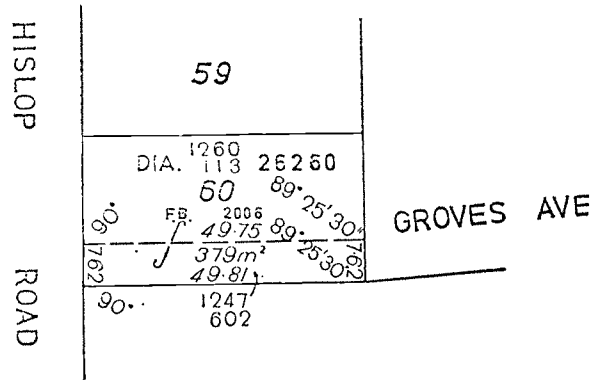
LG. ME-4-8D.

NOTICE is hereby given in pursuance of the provisions of section 297A of the Local Government Act, 1960-1976, that His Excellency the Governor has approved of a resolution passed by the Melville City Council that the private street described as being the right-of-way between Hislop Road and Groves Avenue and being the land remaining in

Certificate of Title Volume 1241 Folio 602 be closed and the land contained therein be allocated to the adjoining lots 1 and 60 Hislop Road, as shown on the schedule hereunder.

R. C. PAUST,
Secretary for Local Government.

Schedule.
Diagram No. 52725.



LOCAL GOVERNMENT ACT, 1960-1976.

City of Perth.

Closure of Private Street.

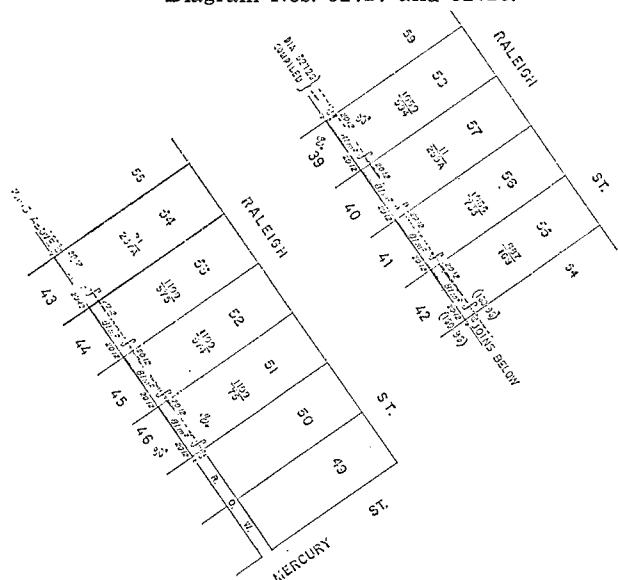
Department of Local Government,
Perth, 28th April, 1977.

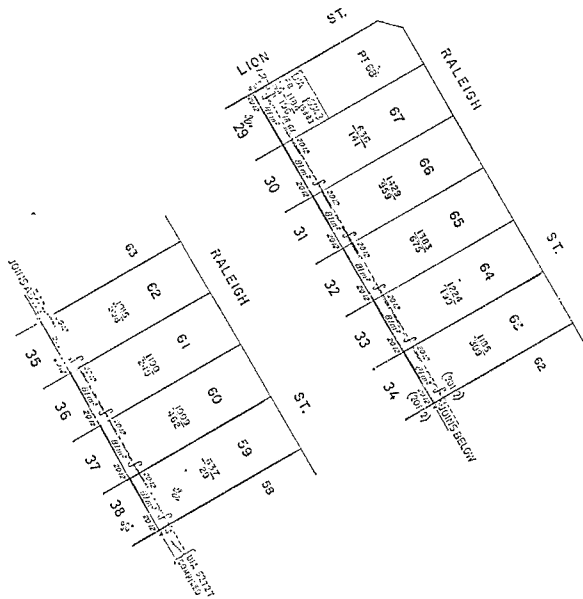
L.G. P-4-8G.

NOTICE is hereby given in pursuance of the provisions of section 297A of the Local Government Act, 1960-1976, that His Excellency the Governor has approved of the resolution passed by the Perth City Council that the private street which is described as being portion of Canning Location 2 and being part of the land shown coloured brown and marked R.O.W. on Plan 1740 and being part of the land alone remaining in Certificate of Title Volume 331 Folio 33 be closed and the land contained therein be allocated to adjoining Lots 1, 29 to 46, and 51 to 67, as shown in the Schedule hereunder.

R. C. PAUST,
Secretary for Local Government.

Schedule.
Diagram Nos. 52727 and 52726.





LOCAL GOVERNMENT ACT, 1960-1976.

City of South Perth.

Closure of Private Street.

Department of Local Government,
Perth, 28th April, 1977.

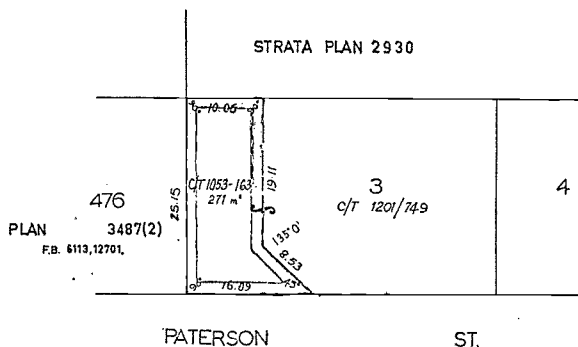
L.G. SP4-8A.

NOTICE is hereby given in pursuance of the provisions of section 297A of the Local Government Act, 1960-1976, that His Excellency the Governor has approved of the resolution passed by the South Perth City Council that the private street described as being portion of Canning Location 37 and being part of the land coloured brown and marked R.O.W. on Plan 3487 Diagram 21642 and being the land alone remaining in Certificate of Title Volume 1053 Folio 163 be closed and the land contained therein be allocated to adjoining Lot 3 as shown in the Schedule hereunder.

R. C. PAUST,
Secretary for Local Government.

Schedule.

Diagram No. 52724.



LOCAL GOVERNMENT ACT, 1960-1976.

Shire of Swan.

Closure of Private Street.

Department of Local Government,
Perth, 23rd March, 1977.

L.G. SW-4-8.

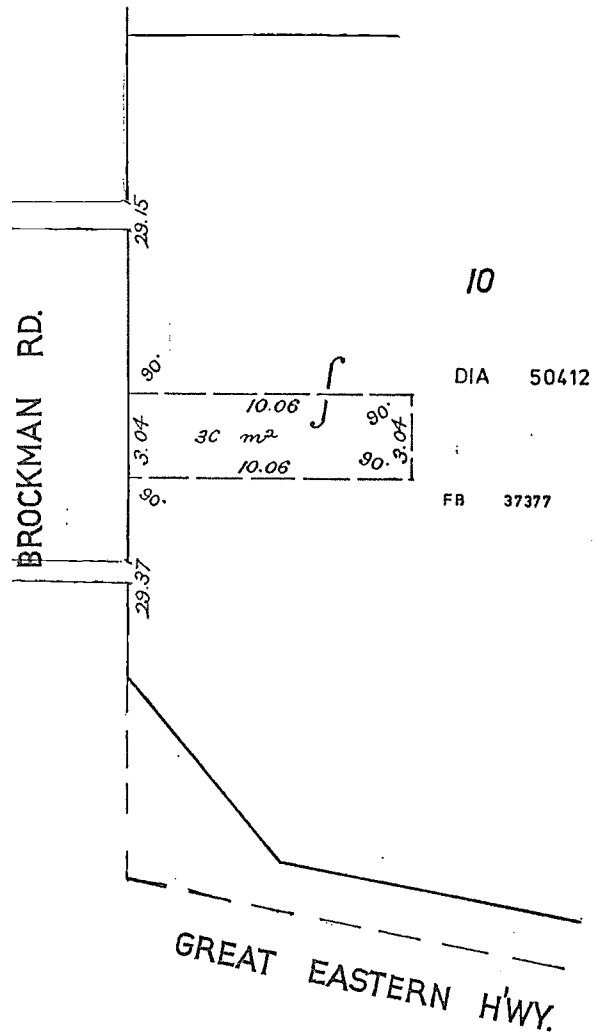
NOTICE is hereby given in pursuance of the provisions of section 297A of the Local Government Act, 1960-1976, that His Excellency the Governor has approved of the resolution passed by the Swan

Shire Council that the private street abutting Lots 1 and 3, Brockman Road, Midland, shown on Plan Y43 Diagram 3325 and being land comprised in Certificate of Title Volume 78 Folio 132 be closed and the land contained therein be amalgamated with the adjoining Lot 3, as shown in the Schedule hereunder.

R. C. PAUST,
Secretary for Local Government.

Schedule.

Diagram No. 52710.



LOCAL GOVERNMENT ACT, 1960-1976.

Municipal Elections.

Department of Local Government,
Perth, 13th July, 1977.

IT is hereby notified, for general information, in accordance with section 129 of the Local Government Act, 1960-1976, that the following persons have been elected Members of the undermentioned Municipalities to fill the vacancies shown in the particulars hereunder:—

Date of Election; Member Elected; Surname; Christian Name; Ward; Occupation; How vacancy occurred: (a) Effluxion of time; (b) Resignation; (c) Death; (d) Other; Name of Previous Member; Remarks.

Shire of Tammin.

10/6/77; Mann, Rodney John; —; Farmer; (A); Mackin, T. J.; Extraordinary unopposed.

City of Fremantle.

- 28/5/77; Minervini, John Anthony; South; Gen. Mgr.; (A); Minervini, J. A.; —.
- 28/5/77; Warren, Ronald Beale; City; Bus. Prop.; (A); Warren, R. B.; —.
- 28/5/77; Gleeson, Kevin James; East; Lecturer; (A); Gleeson, K. G.; —.
- 28/5/77; Cotton, Richard Anthony; North; Principal; (A); Cotton, R. A.; —.
- 28/5/77; Newman, Peter William Geoffrey; Beaconsfield; Lecturer; (A); Newman, P. W. G.; —.
- 28/5/77; Watson, Frederick John; Hilton; Bus. Mgr.; (A); Stack, O. F. E.; —.

Shire of Carmarvon.

- 28/5/77; Tuckey, Charles Wilson; Commercial; Hotelier; (A); Tuckey, C. W.; —.
- 28/5/77; Tomlinson, Cyril; South; Electrical Contractor; (A); Kempton, L. V.; —.
- 6/5/77; Dempster, Richard McLean; Gascoyne; Pastoralist; (A); Dempster, R. M.; Unopposed.

Shire of Northam.

- 28/5/77; Hitchcock, Leslie Charles Eric; East; Farmer; (D); Sermon, L. A.; —.
- 28/5/77; Antonio, David Ross; East; Farmer; (D); Antonio, D. R.; —.
- 28/5/77; Morgan, Alfred Douglas; North; Farmer; (D); Hitchcock, L. C. E.; —.
- 28/5/77; Leeming, Arthur Edward; North; Farmer; (D); Leeming, A. E.; —.
- 6/5/77; Llewellyn, Albert William; South; Farmer; (D); Llewellyn, A. W.; Unopposed.
- 6/5/77; Gumley, Edward William; South; Farmer; (D); Gumley, E. W.; Unopposed.
- 6/5/77; Fox, Eric George; Central; Farmer; (D); Morgan, A. D.; Unopposed.
- 6/5/77; Letch, Thomas Michael; Central; Farmer; (D); Lawrence, E.; Unopposed.

Shire of Murchison.

- 6/5/77; Keogh, Peter Henry Walford; North; Pastoralist; (A); Keogh, P. H. W.; Unopposed.
- 28/5/77; Foulkes-Taylor, Harold Michael John; South; Pastoralist; (A); Foulkes-Taylor, H. M. J.; —.
- 28/5/77; Scott, Robert Charles; South; Pastoralist; (A); Scott, R. C.; —.
- 28/5/77; Halleen, David; South; Pastoralist; (A); Halleen, D.; —.
- 28/5/77; Ludgate, Rodney Allan; South; Pastoralist; (A); Mitchell, W. M.; —.

Shire of York.

- 6/5/77; Humphrey, Peter Maxwell; East; Farmer; (A); Humphrey, P. M.; Unopposed.
- 6/5/77; Monger, Paul Peter; West; Farmer; (A); Monger, P. P.; Unopposed.
- 27/5/77; Fisher, Graeme Michael; Town; Mtce. Worker; (A); Marwick, W. A.; —.

Shire of Mt. Marshall.

- 28/5/77; Davies, Selwyn McNicol Colville; Welbungin; Farmer; (A); Davies, S. C.; —.
- 28/5/77; Hardwick, Joan Meria; North Bencubbin; Home Duties; (A); Gillett, B. M.; —.

Shire of Busselton.

- 28/5/77; Loughton, Ronald Peter; East Busselton; Bus. Prop.; (A); Dilkes, S. L.; —.
- 28/5/77; Sheedy, John Michael; West Busselton; Clerk; (A); Sheedy, J. M.; —.
- 28/5/77; Patterson, Alexander Frederick; Central; Retired; (A); Ellis, D. A.; —.
- 28/5/77; Guthrie, Clifford Alexander; West; Farmer; (A); Guthrie, C. A.; —.

Town of Narrogin.

- 28/5/77; Ashworth, Carline Ann; —; Home Duties; (A); Buemi, F.; —.
- 28/5/77; Fairclough, Douglas; —; Photographer; (A); Fairclough, D.; —.
- 28/5/77; Ferguson, Dugald George; —; Company Director; (A); Ferguson, D. G.; —.

Shire of Donnybrook-Balingup.

- 6/5/77; Betti, Guido Tarcisio; Balingup; Farmer; (A); Betti, G. T.; Unopposed.
- 6/5/77; Bovell, James William; Donnybrook; Contractor; (A); Bovell, J. W.; Unopposed.
- 28/5/77; Radford, Peter Waldeck; Central; Manager; (A); Trigwell, B. L.; —.

Shire of Swan.

- 28/5/77; Cooper, James Terrance; East; Company Director; (A); Pavlinovich, V. J.; —.
- 28/5/77; Quinn, Christine Anne; Guildford; Home Duties; (A); O'Shannassy, B. D.; —.
- 28/5/77; Gregorini, Charlie Marino; Midland; Factory Manager; (A); Penn, L. F.; —.
- 28/5/77; Roscic, Norma Jean; Midland; Clerk; (A); Roscic, N. J.; —.

Town of Geraldton.

- 28/5/77; Trevaskis, James William; —; Principal; (A); Dunstan, A. L.; —.
- 28/5/77; Briggs, William Alfred; —; Oil Co. Mgr.; (A); Briggs, W. A.; —.
- 28/5/77; Lake, Anne; —; Bus. Prop.; (A); McCabe, V. R.; —.
- 28/5/77; Ferstat, Norman William; —; Clerk; (A); Ferstat, N. W.; —.
- 28/5/77; Harris, Lyle James; Mayor; Co. Mgr.; (B); Mildwaters, C. W.; —.

Town of Cockburn.

- 6/5/77; Humphreys, Lawrence Peter; North; Truck Driver; (A); Humphreys, L. P.; Unopposed.
- 6/5/77; Tomasich, Dennis Marin; Central; Clerk; (A); Tomasich, D. M.; Unopposed.
- 6/5/77; Srdarov, Miroslav; South; Bus. Prop.; (A); Srdarov, M.; Unopposed.
- 28/5/77; Hagan, Wallace Leslie; West; Retired; (A); Hagan, W. L.; —.

Shire of Harvey.

- 28/6/77; Donaldson, Terrence Edward; South; Businessman; (A); Donaldson, T. E.; —.
- 28/6/77; Bevan, Kenneth Vivian; South; Farmer; (A); Clarke, G. B.; —.
- 6/5/77; Morris, George Edward; Central; Farmer; (A); Morris, G. E.; Unopposed.
- 6/5/77; Newby, Thomas; Central; Builder; (A); Newby, T.; Unopposed.

Shire of Shark Bay.

- 29/4/77; Crawford, Harold James; West; Pastoralist; (B); Rose, D. H.; Extraordinary Unopposed.
- 29/4/77; Kopke, Peter Alan Frederick; East; Pastoralist; (B); Drew, C. V.; Extraordinary Unopposed.
- 29/4/77; Percy, John Gardner; Denham; Bus. Prop.; (B); Barnes, C. W.; Extraordinary Unopposed.
- 29/4/77; Thomson, David Mervyn; East; Pastoralist; (A); Thomson, D. M.; Unopposed.
- 28/5/77; Colliver, Peter Murray; Denham; Bus. Prop.; (A); Ingham, F. J.; —.

Town of Kalgoorlie.

- 28/5/77; Eade, Henry James; —; Bus. Mgr.; (A); Eade, H. J.; —.
- 28/5/77; Collins, Stanley Arthur; —; Land Agent; (A); Collins, S. A.; —.
- 28/5/77; Powell, David Lawrence; —; Telecom. Tech.; (A); O'Dea, M. J.; —.
- 28/5/77; Hinchcliffe, George Alexander; —; Bus. Prop.; (A); Harris, J. A. C.; —.
- 28/5/77; Tandy, Michael Brian; —; Social Planner; (B); Bannerman, T. P.; Extraordinary Unopposed.
- 28/5/77; Pett, Noel Anthony; —; Co. Director; (B); Crisp, G. J.; Extraordinary Unopposed.

Shire of Belmont.

- 28/5/77; Rae, Frederick William; Central; Builder; (A); Rae, F. W.; —.
- 28/5/77; Belton, Raymond John; East; Town Planner; (A); Belton, R. J.; —.
- 28/5/77; Norlin, Andrew, Daniel; South; Retired; (A); Norlin, A. D.; —.
- 28/5/77; Thompson, William Charles; South; Building Supervisor; (A); Thompson, W. C.; —.
- 28/5/77; Ring, John Mark; West; Retired; (A); Ring, J. M.; —.

R. C. PAUST,
Secretary for Local Government.

LOCAL GOVERNMENT ACT, 1960-1976.

The Municipality of the City of Melville By-laws Relating to Hawkers and Stallholders.

L.G. ME-7-20.

IN pursuance of the powers conferred upon it by the above-mentioned Act, and of all other powers enabling it, the Council of the above-mentioned Municipality hereby records having resolved on 28th September, 1976, to make and submit for confirmation by the Governor the following by-laws.

Definitions.

1. "Act" means the Local Government Act 1960.
"Clerk" means the Town Clerk or the person acting for the time being in that capacity.
"Council" means the City of Melville.
"District" means the District of the City of Melville.
"Hawker", "Stall" and "Stallholder" have the meanings assigned to them by Sections 217 and 242 of the Act.
"Licensee" means a person to whom a licence is granted under these by-laws.
"Licence" means a licence issued pursuant to these by-laws.
"Member of the Police Force" means a member of the Police Force of Western Australia.
2. Any person who desires to hawk any goods, wares or merchandise, or to be a stallholder within the district, shall make application in writing to the Council for a licence so to do.
3. Subject to these by-laws, the Council may issue licences, and may, at its discretion, issue a licence for a period less than one year, but for not less than one month.
4. (1) A licence shall be in the form set out in the First Schedule to these by-laws; and the licence fees shall be the fees set out in the Second Schedule to these by-laws and those fees shall be paid by the licensee to the Council, forthwith upon the issue to him of the licence.
(2) A licence is not transferable.
(3) The licence granted to a hawker is valid for the hawking of the goods, wares or merchandise therein described, only; and, in the case of a licence limited to a part of the district is valid for that part of the district only.
5. (1) Every person wishing to obtain a licence shall make application in writing therefor to the Council.
(2) An application for a hawker's licence shall specify—
(a) the kind of goods, wares or merchandise which the applicant requires to hawk;
(b) the type of vehicle, conveyance or means of carriage to be employed in hawking;
(c) the period for which the licence is required; and
(d) where the licence is required to be limited to a part of a district, the part of the district to which it is so to be limited.
6. (1) The Council shall not issue a Hawker's licence (other than a renewal of a licence) to an applicant, unless he produces to the Council a Certificate signed by two Justices of the Peace certifying that he is of good character and reputation, and is a fit person to exercise the trade of a hawker.
(2) The Council may refuse to issue a licence or may cancel a licence in the event that the applicant or licensee (as the case may be)—
(a) is an undischarged bankrupt or becomes bankrupt;
(b) has been convicted or is convicted of an indictable offence;

- (c) has been twice convicted during the preceding five years or is twice convicted in the space of five years of an offence against the by-laws of any local authority relating to hawkers;
- (d) does not conform with the requirements of the Health Act, 1911, or the Model By-laws made under that Act.

(3) Council may refuse to issue a licence if in its opinion the needs of the District or the portion thereof for which the licence is sought are adequately catered for by established shops or by persons to whom licences have been issued.

7. The Council may revoke any licence issued by it on any of the grounds set out in By-law 6 hereof, or on the grounds—

- (a) that the licensee has committed a breach of the terms or conditions of the licence;
- (b) that the licensee is not conducting his business in a respectable or sober manner;
- (c) that he has assigned his licence or does not himself carry on the business; or
- (d) that he is not regularly carrying on the business for which the licence was granted.

8. Upon the cancellation of a licence the holder thereof shall forthwith return the licence to the Clerk and shall forfeit all fees paid in respect of the licence.

9. (1) The Council shall issue to every licensee a badge in the form set out in the Third Schedule of these by-laws and the licensee shall pay for such badge a fee of fifty cents.

(2) A licensee shall display his badge while hawking or conducting a stall.

(3) A person shall not display a hawker's or stallholder's badge unless he is the holder of a current licence.

(4) Upon cancellation of a licence the holder shall forthwith return his badge to the Clerk and shall forfeit the fee paid in respect thereof.

10. A hawker while hawking or stallholder while conducting a stall shall—

- (a) carry with him his licence and shall produce the same to any officer of the Council or to a police officer on demand;
- (b) have his name legibly and conspicuously displayed on his vehicle, barrow, bag or tray; and
- (c) when selling goods, wares or merchandise by weight, carry and use for that purpose, scales, tested and certified in accordance with the provisions of the Weights and Measures Act, 1915.

11. A hawker or stallholder shall not—

- (a) hawk or conduct a stall in Canning Highway within the District;
- (b) hawk or conduct a stall between the hours of sunset and the next sunrise, or on any Sunday, or on Christmas Day or Good Friday, without the consent of the Council;
- (c) loiter within a distance of two hundred metres of any shop or permanent place of business that has for sale any goods, wares or merchandise of the kind being hawked or offered for sale by the stallholder;
- (d) call his wares or make or cause to be made any outcry, noise or disturbance likely to be a nuisance or annoyance to any person in that vicinity;
- (e) deposit or store any box or basket under his vehicle or on the roadway or footpath;
- (f) obstruct the free passage of pedestrians or vehicles on any footpath or roadway; or
- (g) act in an offensive manner.

12. The person to whom a stallholder's licence is issued shall maintain the stall in good order and condition.

13. No person shall conduct a stall on private property unless there is adequate provision on the private property adjacent to the stall for parking of customers' vehicles.

14. Notwithstanding any of the provisions of these by-laws, the Council may grant without fee, licences to conduct stalls in any street or way or on any land for any period specified in such a licence if such stalls are conducted solely for the purpose of raising money for religious or charitable purposes.

15. The person to whom a hawker's licence is issued shall not remain stationary in any street or public place for any period longer than shall be necessary for the purpose of serving or treating with any customer or intending customer then offering to buy or to treat.

16. Any person committing a breach of these by-laws or who is guilty of an offence against these by-laws shall be liable to—

- (a) a maximum penalty of \$200; and
- (b) a maximum daily penalty during the breach of \$20 per day; and
- (c) a minimum penalty of one-tenth of the maximum penalty and of one-tenth of the maximum daily penalty for the breach.

First Schedule.
Hawker's or Stallholder's Licence.

No.: of
is hereby licensed as a Hawker/Stallholder by the means described in his application dated the within the district of the City of Melville or the following portion of the district, namely during the month of 19, the year ending on the day of, subject to the by-laws relating to hawkers and stallholders from time to time in force in the said district.

.....
Town Clerk.

Second Schedule.
Fees for Hawker's or Stallholder's Licences.

	Annually	Monthly
	\$	\$
(a) Hawker's Licence	20	15
(b) Stallholder's Licence	40	15

Third Schedule.
Form of Badge.

City of Melville.

No.: Year of Issue
Issued to

Dated this 23rd day of November, 1976.
The Common Seal of the Municipality of the City of Melville was affixed hereto in the presence of—

J. F. HOWSON,
Mayor.

[L.S.]

R. H. FARDON,
Town Clerk.

Recommended—

E. C. RUSHTON,
Minister for Local Government.

Approved by His Excellency the Governor in Executive Council this 6th day of July, 1977.

J. E. A. PRITCHARD,
Acting Clerk of the Council.

LOCAL GOVERNMENT ACT, 1960-1976.

Town of Claremont.

By-laws Relating to Street Lawns and Gardens.

L.G. CL-7-7.

IN pursuance of the powers conferred upon it by the abovementioned Act, the Council of the abovementioned Municipality hereby records having resolved on the 18th day of April, 1977, to amend its By-laws relating to Street Lawns and Gardens and published in the *Government Gazette* of the 29th May, 1963, and amended by notices published in the *Government Gazettes* of the 18th August, 1971, and 18th April, 1975, by adopting the amendment to the Local Government Model By-laws published in the *Government Gazette* of the 25th March, 1977, with such alterations as are here set out.

1. Add after the word "is" in line 3 of By-law 16 the word "three".
Such amendment to have and take effect on and from the 1st day of August, 1977.

The Common Seal of the Town of Claremont was hereto affixed in the presence of—

R. E. PACKINGTON,
Mayor.

[L.S.]

D. E. JEFFERYS,
Town Clerk.

Recommended—

E. C. RUSHTON,
Minister for Local Government.

Approved by His Excellency the Governor in Executive Council this 6th day of July, 1977.

J. E. A. PRITCHARD,
Acting Clerk of the Council.

LOCAL GOVERNMENT ACT, 1960-1976.

Town of Claremont.

By-laws Relating to Parking Facilities.

L.G. CL-7-10J.

IN pursuance of the powers conferred upon it by the abovementioned Act, the Council of the abovementioned Municipality hereby records having resolved on the 18th day of April, 1977, to amend its by-laws relating to Parking Facilities and published in the *Government Gazette* of the 23rd December, 1971, and amended by notices published in the *Government Gazettes* of 29th December, 1972, 2nd February, 1973, 30th November, 1973, 30th May, 1975, 3rd October, 1975, and 6th May, 1977, by adopting the amendment to the Local Government Model By-laws published in the *Government Gazette* of the 25th March, 1977, with such alterations as are here set out.

1. Include in the Third Schedule under the respective headings the following:—

Item No.	By-law.	Nature of Offence.	Modified Penalty.
1.	36(2)(a)	Standing a vehicle	\$10.00
2.	37(s)	" " "	\$10.00
3.	39(1)(c)	" " "	\$10.00
4.	39(6)(b)	" " "	\$10.00
5.	36(2)(c)	Parking a vehicle	\$5.00
6.	36(3)	" " "	\$5.00
7.	36(4)	" " "	\$5.00
8.	39(1)(a)	" " "	\$5.00
9.	39(1)(g)	" " "	\$5.00
10.	39(4)	" " "	\$5.00
11.		All other offences not specified.	\$3.00

Such amendment to have and take effect on and from the 1st day of August, 1977.

The Common Seal of the Town of Claremont
was hereto affixed in the presence of—

[L.S.]

R. E. PACKINGTON,
Mayor.
D. E. JEFFERYS,
Town Clerk.

Recommended—

E. C. RUSHTON,
Minister for Local Government.

Approved by His Excellency the Governor in Executive Council this 6th day of July, 1977.

J. E. A. PRITCHARD,
Acting Clerk of the Council.

LOCAL GOVERNMENT ACT, 1960-1976.

The Municipality of the Shire of Carnarvon.

By-laws Relating to Standing Orders, Officers and the Common Seal.

L.G. C-7-23.

IN pursuance of the powers conferred on it by the abovementioned Act, and of all other powers enabling it, the Council of the Shire of Carnarvon hereby records having resolved on the 16th February, 1977, to make and submit for confirmation by the Governor, the following amendments to its by-laws published in the *Government Gazette* of 14th January, 1969, and the 28th October, 1971:—

1. Bylaw 89(1)(a)—Delete the word "and".
2. By-law 89(1)(b)—Insert the word "and" following the passage "General Purposes".
3. By-law 89(1)—Insert a new clause "(c) Town Planning and Building".
4. By-law 90(1)(b)(vii)—Delete this clause and substitute a new clause "(vii) traffic and health matters".
5. By-law 90(1)—Insert a new clause "(c) Town Planning and Building Committee, the oversight of—
(i) building, and
(ii) town planning matters."

Dated this 2nd day of May, 1977.

The Common Seal of the Shire of Carnarvon
was hereunto affixed in the presence of—

[L.S.]

F. G. BAXTER,
Shire President.
A. J. TAYLOR,
Shire Clerk.

Recommended—

E. C. RUSHTON,
Minister for Local Government.

Approved by His Excellency the Governor in Executive Council this 6th day of July, 1977.

J. E. A. PRITCHARD,
Acting Clerk of the Council.

LOCAL GOVERNMENT ACT, 1960-1976.

The Municipality of the Shire of Irwin.

By-law Relating to the Control and Storage of Old and Disused Motor Vehicles and Machinery.

L.G. 1-7-18.

IN pursuance of the powers conferred upon it by the abovementioned Act and of all other powers enabling it, the Council of the Shire of Irwin hereby records having resolved on the 9th February, 1977, to make and submit for confirmation by the Governor the following by-law:—

No person shall within the townsites of Dongara, Port Denison—

- (a) Store a disused motor vehicle, an old motor vehicle body or any old machinery or old and disused boat; or
- (b) dismantle or break up a disused motor vehicle, an old motor vehicle, or any old machinery, or old and disused boat, unless
- (c) inside a building; or
- (d) within an area enclosed by a fence or wall not less than two metres in height and of such a nature as to screen all disused motor vehicles, old motor bodies, old machinery, old and disused boats and the parts thereof from the street and from adjoining properties.

Every person contravening the provisions of this by-law is liable to a maximum penalty of two hundred dollars and in addition a maximum daily penalty of twenty dollars for each day during which the offence continues; minimum penalty of twenty dollars and in addition a minimum daily penalty of two dollars for each day during which the offence continues.

Dated this 30th day of May, 1977.

The Common Seal of the Shire of Irwin was hereunto affixed in the presence of—

N. C. SUMMERS,
President.

[L.S.]

J. PICKERING,
Shire Clerk.

Recommended—

E. C. RUSHTON,
Minister for Local Government.

Approved by His Excellency the Governor in Executive Council this 6th day of July, 1977.

J. E. A. PRITCHARD,
Acting Clerk of the Council.

LOCAL GOVERNMENT ACT, 1960-1976.

The Municipality of the Shire of Roebourne.

By-laws Relating to—Safety, Decency, Convenience, and Comfort of Persons in Respect of Bathing.

R-7-5.

IN pursuance of the powers conferred upon it by the abovementioned Act, the Council of the abovementioned Municipality hereby records having resolved on 23rd day of February, 1977, to make and submit for confirmation of the Governor the following amendment to the By-laws published in the *Government Gazette* on the 19th February, 1964 and adopted and amended by publication in the *Government Gazette* of 26th July, 1972.

The By-laws are amended as follows:—

1. By-law 2—after the passage “23664 Point Samson” in line five add the figures and words “32465 Wickham Boat Beach”.

Dated this 23rd day of February, 1977.

The Common Seal of the Shire of Roebourne was hereunto affixed by authority of the resolution of the Council, in the presence of—

G. LUDKINS,
President.

[L.S.]

F. GOW,
Shire Clerk.

Recommended—

E. C. RUSHTON,
Minister for Local Government.

Approved by His Excellency the Governor in Executive Council this 6th day of July, 1977.

J. E. A. PRITCHARD,
Acting Clerk of the Council.

CEMETERIES ACT, 1897-1972.

The Municipality of the Shire of Carnarvon.

By-laws Relating to the Carnarvon Public Cemetery.

L.G. 776/53.

IN pursuance of the powers conferred upon it by the abovementioned Act, and of all other powers enabling it, the Council of the abovementioned Municipality hereby records having resolved on the Twentieth day of April, 1977, to make and submit for confirmation of the Governor, the following amendment to the By-laws published in the *Government Gazette* dated 22nd August, 1975:—

Schedule "A" is deleted and a new schedule known as Schedule "A" is submitted, therefore—

Schedule "A".

Carnarvon Public Cemetery.

Scale of Fees and Charges Payable to the Carnarvon Shire Council.

1. On application for an Order for Burial, the following fees shall be payable in advance:—

(a) Land for Burial on Open Ground	\$
For internment of any person in a grave 2.4 metres x 1.2 metres, 1.8 metres deep	65.00
For internment of a still-born child in ground set aside for such purposes	17.00
For grant of special ground selected by the applicant measuring 2.4 metres x 1.2 metres	15.00
(b) Internment charges on Open Ground	
Sinking Grave	30.00
Sinking Grave Still-born Child	10.00
Re-opening Grave	30.00
Grave Plate	5.00
(c) Extra Charges when Applicable	
For internment without due notice	20.00
For sinking grave beyond 1.8 metres, for each additional 0.3 metres	2.00
For permission to construct vault or tombstone	4.00
For internment on a Saturday or Sunday	20.00

Dated this Thirteenth day of May, 1977.

The Common Seal of the Shire of Carnarvon was hereunto affixed in the presence of—

F. G. BAXTER,
Shire President.

A. J. TAYLOR,
Shire Clerk.

[L.S.]

Recommended—

E. C. RUSHTON,
Minister for Local Government.

Approved by His Excellency the Governor in Executive Council this 6th day of July, 1977.

J. E. A. PRITCHARD,
Acting Clerk of the Council.

CEMETERIES ACT, 1897-1972.

The Municipality of the Shire of Kent.

By-laws Relating to the Nyabing and Pingrup Cemeteries.

68/64 and 343/61.

IN pursuance of the powers conferred upon it by the abovementioned Act and of all other powers enabling it, the Council of the abovementioned municipality hereby records having resolved on the 20th day of October, 1976, to make and submit for confirmation by the Governor the following by-laws:—

Nyabing Public Cemetery—Reserve No. 14218.

Pingrup Public Cemetery—Reserve No. 18750.

By virtue of all powers in that behalf vested in the Council of the Shire of Kent as Trustees for the Nyabing Public Cemetery and Pingrup Public Cemetery, the said Trustees make the following by-laws which shall come into operation immediately upon their confirmation and approval by the Governor and publication in the *Government Gazette*.

1. From the date of coming into operation of these by-laws, all previous by-laws relating to the Nyabing Public Cemetery and the Pingrup Public Cemetery are hereby repealed.

2. All fees and charges payable to the Trustees, as set forth in Schedule "A", shall be paid at the times and manner therein mentioned unless otherwise ordered.

3. The "Secretary" as referred to in these by-laws, means the person for the time being employed by the Trustees as the Secretary of either Cemetery, and such person shall, subject to the Trustees, exercise a general supervision and control over all matter pertaining to either Cemetery, and to the carrying out and enforcement of these by-laws, and the direction of such person shall in all cases and for all purposes be presumed to be and have been the direction of the Trustees.

4. A plan of each Cemetery showing the distribution of the land compartments, sections, situation and number of graves, and a register of all certificates of Rights of Burial shall be kept at the office of the Trustees.

5. Any person desiring to inter any dead body in either Cemetery shall make an application in the form contained in Schedule "E" and upon payment of the appropriate fee, the Trustees may issue a form of Order of Burial, in accordance with Schedule "D".

6. All applications for interment shall be made at the office of the Trustees in such time as to allow at least eight working hours' notice being given to the Secretary at the office prior to the fixed time for burial.

7. The trustees shall cause all graves to be dug and vaults and brick graves to be re-opened as and when required.

8. Every coffin shall have upon the lid an approved metal plate bearing the name of the deceased, stamped or otherwise indelibly inscribed in legible characters thereon. A coffin which does not comply with this by-law shall not be admitted to or be interred in either Cemetery.

9. Every grave shall be at least 1.8 metres deep at the first interment and no interment shall be allowed in any grave with a less depth than one metre from the top of the coffin to the original surface of the surrounding ground.

10. In the case of an application for interment in any private grave or vault to which the deceased had no claim during life, the written and verified consent of the grantee shall be handed in with the application in form of assignment of Right of Burial, Schedule "C".

11. (i) Subject to paragraph (ii) of this by-law, a person shall not bring a dead body into either Cemetery unless he or his representative has first handed to the Secretary for inspection and return a medical certificate of death or a Coroner's order for burial in respect of the body.

(ii) Where an undertaker or his representative, for a valid reason, is unable to produce a medical certificate or Coroner's order for burial, as required by paragraph (i) of this by-law and he has given to the Secretary a written guarantee to produce the certificate or order within three days, they may bring the body into either Cemetery.

(iii) A burial shall not be permitted in either Cemetery unless the provisions of one of the foregoing paragraphs of this by-law have been complied with.

(iv) Where a representative or the undertaker himself has given a written guarantee as required by paragraph (ii) of this by-law and he has failed to produce the certificate or order within three days, the undertaker's license may be suspended until the certificate or order is produced.

12. No interment shall be allowed on a Sunday except when it is certified in writing by a medical officer of health that for sanitary or special religious reasons it is necessary or advisable that the burial take place on that day.

13. The hours for burial shall be as follows: Monday to Friday 9.30 a.m. to 4.30 p.m., Saturday 9 a.m. to 12 noon, Sunday (subject to by-law 12) from 2 p.m. to 4 p.m., and no burial shall be allowed to take place nor any coffin allowed to enter either Cemetery at any other hour except by written permission of the Trustees. No burial shall take place on Christmas Day or Good Friday.

14. The time fixed for any burial shall be at which time the funeral is to arrive at either Cemetery gates and if not punctually observed, the undertaker responsible shall be liable for a penalty as laid down in Schedule "A".

15. Every funeral shall enter by the principal entrance and no vehicle except the hearse and mourning coaches shall be permitted to enter either Cemetery or stand opposite the entrance gates.

16. If application to the Trustees be made to exhume any corpse for the purpose of examination or identification or for the purpose of its being buried elsewhere in accordance with the wishes of the deceased or his family, an order from the Governor or the warrant of a Coroner or a Justice of the Peace issued in accordance with the law authorising the Trustees to permit the exhumation must be attached to the application form.

17. Children under the age of 10 years entering either Cemetery must be in the charge of some responsible person.

18. Smoking shall not be allowed within either Cemetery nor may any fireworks be discharged therein.

19. No dogs shall be admitted into either Cemetery and any dog found therein shall be liable to be destroyed.

20. Any person violating the rules of propriety and decorum, or committing a nuisance or trespass, or injuring any tree, shrub, plant or flower border, grave or any erection, or in any way infringing these by-laws shall be expelled from either Cemetery.

21. No person shall remove any plant, tree, shrub, flower (other than withered flowers) or any article from any grave without first obtaining a permit from the Trustees or their representatives.

22. No person shall pluck any tree, shrub, plant or flower growing in any portion of either Cemetery.

23. No person shall remove or carry out of either Cemetery any tree, plant, flower or shrub without the written authority of the Trustees or their representatives.

24. No person shall promote or advertise or carry on within either Cemetery any trade, business or calling, either by solicitation, distribution or circulars, by cards or otherwise or by any other system of advertising whatsoever without the written consent of the Trustees and any person infringing this by-law shall be expelled from the Cemetery.

25. No person employed by the Trustees shall be permitted to accept any gratuity whatsoever nor shall he be pecuniarily interested in any work in either Cemetery other than the remuneration he receives from the Trustees, and any such person proved guilty of accepting any gratuity or being pecuniarily interested in such work shall be liable to summary dismissal.

26. Any person requiring a Grant of Right of Burial in any part of either Cemetery shall apply to the Trustees in writing specifying the location of the grave. If it is proposed to inter therein the remains of any already deceased person the name of such person must be shown in the application. If the application is approved by the Trustees a Grant of Right of Burial shall be issued in the form of Schedule "B".

27. No brick grave or vault shall be constructed in any plot in respect of which a Grant of Right of Burial has been issued without the authority of the Trustees first obtained, and subject also to specifications of the proposed work and the execution thereof.

28. Every such Grant of Right of Burial shall be subject to the by-laws for the time being in force, and no interment in any such grave or vault shall be allowed unless upon production of the grant aforesaid, nor shall any such grave or vault be opened unless with the consent of the Trustees.

29. Every coffin placed in any such grave or vault shall be bricked in, cemented, and any space surrounding such coffin to be filled with charcoal, dry earth, or other suitable material and covered with a slab of stone, slate or iron, unless special written exemption be obtained from the Trustees.

30. In the event of such exemption being obtained from the Trustees each coffin placed in any brick grave or vault shall be properly leadlined and hermetically sealed.

31. If application be made for an interment in any grave or vault of the remains of any person other than the person to whom the grant was issued, or his registered assign, the written and verified consent of such grantee or assignee shall be produced, together with the Grant of Right of Burial.

32. Should the grantee be unable to produce the Grant of Right of Burial through having lost same, on making application for a grave to be re-opened for the purpose of interment, the said grantee shall make a declaration to this effect, and shall pay the fee for a copy of such Grant of Right of Burial as prescribed in Schedule "A" before the interment takes place.

33. Any person desiring to place or erect, or to alter or add to any monument, tombstone, or any enclosure in any part of either Cemetery must first obtain the written consent and approval of the Trustees and otherwise comply with section 23 of the Cemeteries Act, 1897.

34. Every tombstone, monument, or enclosure shall be placed on proper and substantial foundations, which if required by the Trustees or their officers, shall extend to the bottom of the grave.

35. The materials used in every other erection shall be subject to the approval of the Secretary or other officer appointed by the Trustees and any material rejected shall be immediately removed from the Cemetery by the contractor for the erection. All refuse and other rubbish remaining after any work is completed shall be immediately removed from the Cemetery by the person causing same.

36. Should any work by masons or others be not completed before a Sunday, they shall be required to leave the work in a neat and safe condition to the satisfaction of the Secretary.

37. Monumental masons and other tradesmen shall before commencing work within either Cemetery, deposit with the Secretary or the Trustees the sum of \$2.00 which shall be forfeited if the provisions of either of the preceding by-laws be not complied with to the satisfaction of the Secretary.

38. All materials required in the erection and completion of any work shall, as far as possible, be prepared before being taken to the Cemetery and all materials required by tradesmen shall be admitted at the main entrance and no vehicle conveying any such materials with wheels less than 100 millimetres broad shall be permitted to enter either Cemetery.

39. Monumental masons shall not be permitted to carry on work within either Cemetery during other than the hours specified for the opening and closing of the gates on week days, Saturdays and Sundays excepted, when no work is to be done from noon on Saturday to the opening of the gates on the Monday morning, without the written consent of the Trustees.

40. No wooden fence, railing, cross or other wooden erection shall be allowed on or around any grave or vault.

41. No trees or shrubs shall be planted on any grave except such as shall be approved by the Secretary.

42. All workmen whether employed by the Trustees or by any other person shall at all times whilst within the boundaries of the Cemeteries be subject to the supervision of the Secretary and shall obey such directions as that officer may find it necessary to give and any workmen committing any breach of these regulations and by-laws, or refusing or neglecting to comply with any directions of the said Secretary, shall be removed from the Cemetery.

43. Any person taking part in dressing or attending to any grave shall comply with the following rules:—

- (a) No rubbish, soil, sand or other material removed in dressing a grave shall be placed on any other grave and if placed on any adjoining ground shall be removed immediately the work is completed.
- (b) No sand, soil or loam shall be taken from any portion of either Cemetery for the purpose of dressing any grave except with the permission of the Secretary.
- (c) The dressing of graves, and the wheeling and carting of any material shall be subject to the supervision of the Secretary.
- (d) Work in all cases to be carried on with due dispatch and only during regulation hours specified within by-law 13 hereof.

44. Prior to conducting any interment within either Cemetery or making use of either Cemetery for any purpose connected with interments, every undertaker shall pay to the Trustees an annual fee as prescribed in Schedule "A" and shall at the time of making such payment give his assent in writing to such conditions as the Trustees may deem fit to impose. Upon such assent being given and payment of the fee made he shall receive a permit to hold good during good behaviour and until the first day of July next following and unless in the possession of such permit no undertaker shall be allowed to engage in or carry out any duty or work within either Cemetery.

45. The Trustees may decorate graves from time to time, when desired by the grantees so to do. If the grantees do not desire the Trustees to carry out this work, the grantees may either do it themselves or employ any person licensed by the Trustees for the purpose.

46. No person except the relatives of the deceased, the Trustees or those licensed by the Trustees shall be permitted to decorate any grave.

47. If for the purpose of re-opening a grave the Trustees find it necessary to remove edging tiles, plants, grass, shrubs, etc., from the grave, the person so ordering the re-opening shall pay to the Trustees the charges laid down in Schedule "A".

48. Notwithstanding anything contained in the by-laws to the contrary, permission may be granted to the Defence Department of the Commonwealth to erect headstones on the graves of the deceased soldiers without payment of any fee.

49. Free ground may be granted if it is proved to the satisfaction of the Trustees—

- (a) that the deceased was a returned soldier, and that he died as the result of injuries received on active service; or
- (b) that the relatives of the deceased are in necessitous circumstances, provided that such grant shall be made subject to the condition that only the remains of the deceased person as approved by the Trustees shall be interred in the grave.

50. A person who commits a breach of any of these by-laws commits an offence and shall for every such offence be liable to a penalty not exceeding Ten Dollars and in any case of a continuing breach a further sum not exceeding Two Dollars for every day during which such breach continues.

51. Any person committing a breach of any by-laws shall, in addition to being liable to a penalty under any by-law, be liable to be forthwith removed from either Cemetery by the Trustees or the Secretary, or other employees of the Trustees or by any police constable. If such person resists removal from the Cemetery or, if, and as often as such person so removed shall, unless with the consent of the Secretary, again enter the Cemetery within 24 hours of his removal therefrom, he shall be liable to a penalty not exceeding Ten Dollars.

Schedule A.

Nyabing and Pingrup Public Cemetery.

SCALE OF FEES AND CHARGES PAYABLE TO THE TRUSTEES.

1. On application for a "Form of Grant of Right of Burial" for—

	\$
(a) Land 2.4 metres x 1.2 metres where directed by Trustees	10.00
Land 2.4 metres x 2.4 metres where directed by Trustees	15.00
Land 2.4 metres x 3.7 metres where directed by Trustees	20.00
Land 2.4 metres x 1.2 metres selected by applicant	12.00
Land 2.4 metres x 2.4 metres selected by applicant	20.00
Land 2.4 metres x 3.7 metres selected by applicant	30.00
(b) Sinking Fees—On application for a "Form of Order of Burial" for—	
Ordinary grave for an adult	25.00
Grave for any child under seven years of age	12.00
Grave for any stillborn child	7.00

2. If graves are required to be sunk deeper than 1.8 metres the following charges shall be payable:—

	\$
First additional 0.3 metre	3.00
Second additional 0.3 metre	5.00
Third additional 0.3 metre	7.00

and so on in proportion for each additional metre.

SCHEDULE—*continued.*

3. Re-opening Fees: Re-opening an ordinary grave for each interment or exhumation:—

	\$
(a) Ordinary grave for an adult	25.00
Of a child under seven years of age	12.00
Of a stillborn child	7.00
Where removal of kerbing tiles, grass, etc., is necessary, according to time required—per man hour at	2.00
(b) Any brick grave	25.00
(c) Any vault, according to work required, from	25.00

4. Extra charges for—

(a) Interment without due notice under by-law 6	10.00
(b) Interment not in usual hours as prescribed by by-law 13—	
Monday to Friday	5.00
Saturdays, Sundays and Public Holidays	10.00
(c) Late arrival at Cemetery gates under by-law 14	5.00
(d) Exhumations	15.00

5. Miscellaneous charges:—

Permission to erect a headstone and/or kerbing	4.00
Permission to erect a monument	6.00
Permission to erect any nameplate	1.00
Registration of "Transfer of Form of Grant of Right of Burial"	.25
Copy of "Grant of Burial"	.50
Grave number plate	3.00
Undertaker's annual license fee	10.00
Undertaker's single license fee for one interment	2.00
Making a search in register	.10
Copy of by-laws	.50

Schedule B (1).

Nyabing Public Cemetery.

FORM OF GRANT OF RIGHT OF BURIAL.

By virtue of the Cemeteries Act, 1897-1972, we, the undersigned Council for the Shire of Kent, being the Trustees of the Nyabing Public Cemetery, in consideration of _____ dollars and _____ cents paid to us by (1) _____ of (2) _____

do hereby grant to the said (1) _____ for the term of 50 years from the date hereof for the purpose of burial only. This grant is issued subject to all by-laws and regulations now and hereafter in force, made or to be made under the above Act or any future Act or Acts.

Given under our hands and Common Seal this _____ day of _____ Entered _____

(1) Name in full. (2) Address and description in full.

Schedule B (2).

Pingrup Public Cemetery.

FORM OF GRANT OF RIGHT OF BURIAL.

By virtue of the Cemeteries Act, 1897-1972, we, the undersigned Council for the Shire of Kent, being the Trustees of the Pingrup Public Cemetery, in consideration of _____ dollars and _____ cents paid to us by (1) _____ of (2) _____

do hereby grant to the said (1) _____ for the term of 50 years from the date hereof for the purpose of burial only. This grant is issued subject to all by-laws and regulations now and hereafter in force, made or to be made under the above Act or any future Act or Acts.

Given under our hands and Common Seal this _____ day of _____ Entered _____

(1) Name in full. (2) Address and description in full.

Schedule C (1).

Nyabing Public Cemetery.

FORM OF ASSIGNMENT OF RIGHT OF BURIAL.

I, _____, of _____, in consideration of _____ dollars and _____ cents do hereby assign unto the said (1) _____ the right of burial in that piece of ground _____ (description of ground so as to identify) which was granted to me (or to _____ of _____ deceased, of whose Will I am an executor, as the case may be) for the term of 50 years by a deed of grant bearing date the _____ day of _____ and all my estate and interest therein, to hold the same unto the said (1) _____ for the remainder of the period for which the same was granted, subject to the conditions of which I hold same.

Given under my hand and seal this _____ day of _____ Entered _____

(1) Name in full. (2) Address and description in full.

Schedule C (2).
 Pingrup Public Cemetery.
 FORM OF ASSIGNMENT OF RIGHT OF BURIAL.

I, _____, of _____, do hereby assign unto the said (1) _____ the right of burial in that piece of ground _____ (description of ground so as to identify) which was granted to me (or to _____ of _____ deceased, of whose Will I am an executor, as the case may be) for the term of 50 years by a deed of grant bearing date the _____ day of _____ and all my estate and interest therein, to hold the same unto the said (1) _____ for the remainder of the period for which the same was granted, subject to the conditions of which I hold same.
 Given under my hand and seal this _____ day of _____.
 Entered _____

(1) Name in full. (2) Address and description in full.

Schedule D (1).
 Nyabing Public Cemetery.
 FORM OF ORDER OF BURIAL.

Date of Application _____
 No. of Application _____
 THE remains of _____, late of _____, deceased, may be interred in grave No. _____, compartment _____, section _____, of the land appropriated to the _____ denomination.
 The time fixed for the burial is _____ o'clock in the _____ noon of the _____ day of _____, 19 _____.

Schedule D (2).
 Pingrup Public Cemetery.
 FORM OF ORDER OF BURIAL.

Date of Application _____
 No. of Application _____
 THE remains of _____, late of _____, deceased, may be interred in grave No. _____, compartment _____, section _____, of the land appropriated to the _____ denomination.
 The time fixed for the burial is _____ o'clock in the _____ noon of the _____ day of _____, 19 _____.

Schedule E (1).
 Nyabing Public Cemetery.
 FORM OF INSTRUCTIONS FOR GRAVES AND APPLICATION FOR ORDER OF BURIAL.

Answers to the following questions to be supplied at the time of making declaration.

- Date.....
1. Name of Deceased.....
 2. Age of Deceased..... Date when death occurred.....
 3. Late place of residence of Deceased.....
 4. Place where death occurred.....
 5. Rank or occupation of Deceased.....
 6. Birthplace of Deceased.....
 7. Nature of disease or supposed cause of death.....
 8. What denominational ground.....
 9. What section..... No. grave on plan.....
 10. Is it a public grave?..... Is it a private grave?.....
 11. Is ground to be selected by applicant or trustee.....
 12. Size of ground..... Is grant required, if so, to whom.....
 13. If already granted, give No. grant and name of grantee.....
 14. Length and width of coffin..... depth of grave.....
 15. Is it 1st interment in grave..... Date last interment.....
 16. Date of burial..... At what hour.....
 17. Name of Minister or person officiating at grave.....
 18. From where is funeral to start.....
 19. Name of Funeral Director.....
 20. Names in full and signature of person making declaration.....
 21. Occupation..... Address.....
 22. Application received this..... day of.....
 at..... o'clock.....
 Shire Clerk

References: No. of Order..... No. of Receipt.....
 No. of Grant..... No. Register Burials.....

I, the undersigned, certify that a coffin purporting to contain the above remains, was interred in the above ground on the..... day of..... at..... o'clock.....

Schedule E (2).

Pingrup Public Cemetery.

FORM OF INSTRUCTIONS FOR GRAVES AND APPLICATION FOR
ORDER OF BURIAL.

Answers to the following questions to be supplied at the time of making declaration.

- Date.....
1. Name of Deceased.....
 2. Age of Deceased..... Date when death occurred.....
 3. Late place of residence of Deceased.....
 4. Place where death occurred.....
 5. Rank or occupation of Deceased.....
 6. Birthplace of Deceased.....
 7. Nature of disease or supposed cause of death.....
 8. What denominational ground.....
 9. What section..... No grave on plan.....
 10. Is it a public grave?..... Is it a private grave?.....
 11. Is ground to be selected by applicant or trustee.....
 12. Size of ground..... Is grant required, if so, to whom.....
 13. If already granted, give No. grant and name of grantee.....
 14. Length and width of coffin..... depth of grave.....
 15. Is it 1st interment in grave..... Date last interment.....
 16. Date of burial..... At what hour.....
 17. Name of Minister or person officiating at grave.....
 18. From where is funeral to start.....
 19. Name of Funeral Director.....
 20. Names in full and signature of person making declaration.....
 21. Occupation..... Address.....
 22. Application received this day of.....
..... at o'clock

Shire Clerk

References: No. of Order..... No. of Receipt.....
No. of grant..... No. Register Burials.....

I, the undersigned, certify that a coffin purporting to contain the above remains, was interred in the above ground on the..... day of..... at..... o'clock

Dated this 8th day of February, 1977.
The Common Seal of the Shire of Kent was
hereunto affixed in the present of—

D. W. C. BALL,
President.

[L.S.]

T. H. BROADHURST,
Shire Clerk.

Recommended—

E. C. RUSHTON,
Minister for Local Government.

Approved by His Excellency the Governor in the Executive Council on the 6th day of July, 1977.

J. E. A. PRITCHARD,
Acting Clerk of the Council.

CEMETERIES ACT, 1897-1972.

The Municipality of the Shire of Kulin.

Kulin and Dudinin Cemeteries (Reserves 19252 and 14995) By-laws.

L.G. 934/53.

IN pursuance of the powers conferred upon it by the abovementioned Act, and all other powers enabling it, the Trustees of the Kulin and Dudinin Cemeteries hereby record having resolved on the 20th day of April, 1977, to make and submit for confirmation of the Governor, the following amendment to these by-laws.

Repeal the whole of Schedule "A", Scale of Fees and Charges Payable to the Council and insert the following new Schedule "A":—

Scale of Fees and Charges Payable to the Council:—

1. On application for an Order for Burial the following fees shall be payable in advance:—

In all Ground—

	\$
For interment in grave 1.8 metres deep	60.00
For interment of any child under 10 years in grave 1.8 metres deep	40.00
For interment of any stillborn child	20.00

	\$
2. If graves are required to be sunk deeper than 1.8 metres, the following additional charges shall be payable—	
For first additional thirty centimetres	12.00
For second additional thirty centimetres	14.00
For third additional thirty centimetres ..	18.00
3. For re-opening any grave—	
For each interment	60.00
For each interment of a child under 10 years of age	40.00
For each interment of a stillborn child ..	20.00
For removal of edging tiles, plates, grass, shrubs, etc. according to time required, per man per hour at	3.00
4. For each interment on Sunday or public holiday as prescribed by By-law 14	20.00
For late arrival at cemetery gates of funeral as per By-law 16	2.00
Fee for exhumation	20.00
Re-opening grave for exhumation	60.00
Re-opening grave for exhumation of child under 10 years of age	40.00
Re-interment in new grave after exhumation	50.00
Re-interment in new grave after exhumation, child under 10 years of age	30.00
Registration of Transfer of Right of Burial25
For copy of Right of Burial50
For grave No. Plate	3.00
Undertakers annual license fee	5.00
Grave reservation fee	5.00

Dated this 20th day of April, 1977.
The Common Seal of the Municipality was
hereto affixed this 20th day of April, 1977,
in the presence of—

J. S. WILSON,
President.

[L.S.]

L. E. TRELOAR,
Shire Clerk.

Recommended—

E. C. RUSHTON,
Minister for Local Government.

Approved by His Excellency the Governor in Executive Council this 6th day
of July, 1977.

J. E. A. PRITCHARD,
Acting Clerk of the Council.

CEMETERIES ACT, 1897-1972.

Nabawa Public Cemetery By-laws.

L.G. 451/67.

THE by-laws made by the Trustees of the Nabawa Public Cemetery under the provisions of the Cemeteries Act, 1897-1972, and published in the *Government Gazette* on the 3rd December, 1915, and amended from time to time thereafter, are referred to in these by-laws as the principal by-laws.

The principal by-laws are amended by the following alterations to Schedule "A".

1. In line 1, paragraph 1, delete \$22.00 and substitute \$25.00.
2. In line 1, paragraph 6, delete \$6.00 and substitute \$12.00.

Passed by the Trustees of the Nabawa Public Cemetery at a meeting held on
the 14th March, 1977.

B. A. JUPP,
Chairman.

P. A. McDONNELL,
Secretary.

Recommended—

E. C. RUSHTON,
Minister for Local Government.

Approved by His Excellency the Governor in Executive Council this 6th day
of July, 1977.

J. E. A. PRITCHARD,
Acting Clerk of the Council.

CEMETERIES ACT, 1897-1972.

Ravensthorpe Shire Council Cemetery By-laws.

Ravensthorpe Cemetery—(Reserve No. 16941).

Hopetoun Cemetery—(Reserve No. 7376).

Munglinup Cemetery—(Reserve No. 31345).

L.G. 545/53.

IN pursuance of the powers conferred upon it by the Cemeteries Act, 1897-1972, and all powers enabling it, the Ravensthorpe Shire Council, as Trustees of the Ravensthorpe, Hopetoun and Munglinup Cemeteries, hereby records having resolved on the twenty-first day of April 1977, to make and submit for confirmation by the Governor the following by-laws:—

1. The by-laws relating to the Ravensthorpe Public Cemetery published in the *Government Gazette* of 19th January, 1955, and as amended by a notice published in the *Government Gazette* of the 21st December, 1959, are hereby repealed.

2. All fees and charges payable to the Council as set forth in Schedule "A" shall be paid at the times and manner mentioned unless otherwise ordered.

3. The "Clerk" as referred to in these by-laws means the person for the time being employed by the Council as the Shire Clerk, and such person shall subject to the Council exercise a general supervision and control over all matters pertaining to the Cemetery, and to the carrying out and enforcement of these by-laws, and the direction of such person shall in all cases and for all purposes be presumed to be and to have been the direction of the Council.

4. Any person desiring to inter any dead body in the Cemetery shall make an application in the form contained in Schedule B.

5. All applications for interment shall be made at the office of the Council in such time as to allow at least forty-eight hours notice being given to the Clerk prior to the time fixed for burial, otherwise an extra charge shall be made.

6. The Council shall cause all graves to be dug and vaults, brick graves, or graves to be re-opened as and when required.

7. Every coffin shall have upon the lid an approved metal plate bearing the name of the deceased stamped or otherwise indelibly inscribed in legible characters thereon. Any coffin not complying with this by-law will not be admitted to or be interred in the Cemetery.

8. Every grave shall be at least 1.8 metres deep at the first interment and no interment shall be allowed in any grave with a less depth than one metre from the top of the coffin to the original surface of the surrounding ground.

9. In the case of an application for interment in any private grave or vault to which the deceased had no claim during life, the written and verified consent of the grantee shall be handed in with the application, in form of assignment of Right of Burial, Schedule "F".

10. (i) Subject to paragraph (ii) of this by-law a person shall not bring a dead body into the Cemetery unless he or his representative has first handed to the Clerk for inspection and return a medical certificate of death or a Coroner's order for burial in respect of the body.

(ii) Where an undertaker or his representative, for a valid reason, is unable to produce a medical certificate or Coroner's order for burial, as required by paragraph (i) of this by-law and he has given to the Clerk a written guarantee to produce the certificate or order within three days, they may bring the body into the Cemetery.

(iii) A burial shall not be permitted in the Cemetery unless the provisions of one of the foregoing paragraphs of this by-law have been complied with.

(iv) Where a representative or the undertaker himself has given a written guarantee as required by paragraph (ii) of this by-law and he has failed to produce the certificate or order within three days, the undertaker's license may be suspended until the certificate or order is produced.

11. No interment shall be allowed on a Sunday or public holiday, except where it is certified in writing by a medical officer of health, or by a Police Magistrate, or by two Justices of the Peace, that for sanitary or special religious reasons it is necessary or advisable that the burial take place on that day, in which case additional fees shall be charged.

12. The hours for burial shall be as follows: Monday to Friday 9.30 a.m. to 4.30 p.m., Saturday 9 a.m. to 12 noon, Sundays and public holidays (subject to by-law 11) from 2 p.m. to 4 p.m., and no burial shall be allowed to take place nor any coffin allowed to enter the Cemetery at any other hour except by written permission of the Council. No burial shall take place on Christmas Day or Good Friday.

13. The time fixed for any burial shall be at which time the funeral is to arrive at the Cemetery gates and if not punctually observed, the undertaker responsible shall be liable for a penalty as laid down in Schedule "A".

14. Every funeral shall enter by the principal entrance, and no vehicle except the hearse and mourning coaches shall be permitted to enter the Cemetery, or stand opposite the entrance gates. Vehicles shall not be allowed to proceed faster than 8 kilometres per hour within the Cemetery, and shall proceed at and by such roads as directed by the Clerk or other officer of the Council. Any driver or other person failing or neglecting to observe such directions may be forthwith expelled from the Cemetery. No bicycle shall be ridden within the Cemetery.

15. If application to the Council be made to exhume any corpse for the purpose of examination or identification or for the purpose of its being buried elsewhere in accordance with the wishes of the deceased or his family an order from the Governor or the warrant of a Coroner or a Justice of the Peace issued in accordance with the law authorising the Council to permit the exhumation must be attached to the application form.

16. Children under the age of 10 years entering the Cemetery must be in the charge of some responsible person.

17. Smoking shall not be allowed within the Cemetery nor may any fire-works be discharged therein.

18. No dogs shall be admitted into the Cemetery and any dog found therein shall be liable to be destroyed.

19. Any person violating the rules of propriety and decorum, or committing a nuisance of trespass, or injuring any tree, shrub, plant or flower border, grave or any erection, or in any way infringing these by-laws shall be expelled from the Cemetery.

20. No person shall remove any plant, tree, shrub, flower (other than withered flowers) or any article from any grave without first obtaining a permit from the Council.

21. No person shall pluck any tree, shrub, plant or flower growing in any portion of the Cemetery.

22. No person shall remove or carry out of the Cemetery any tree, plant, flower or shrub without the written authority of the Council.

23. No person shall promote or advertise or carry on within the Cemetery any trade, business or calling, either by solicitation, distribution of circulars by cards or otherwise or by any other system of advertising whatsoever without the written consent of the Council and any person infringing this by-law shall be expelled from the Cemetery.

24. No person employed by the Council shall be permitted to accept any gratuity whatsoever nor shall he be pecuniarily interested in any work in the Cemetery other than the remuneration he receives from the Council and any such person proved guilty of accepting any gratuity or being pecuniarily interested in such work shall be liable to summary dismissal.

25. Any person requiring a Grant of Right of Burial in any part of the Cemetery shall apply to the Council in writing specifying the location of the grave. If it is proposed to inter therein the remains of any already deceased person the name of such person must be shown in the application. If the application is approved by the Council a Grant of Right of Burial shall be issued in the form of Schedule "D".

26. Every such Grant of Right of Burial shall be subject to the by-laws for the time being in force, and no interment in any such grave or vault shall be allowed unless upon production of the grant aforesaid, nor shall any such grave or vault be opened unless with the consent of the Council.

27. No brick grave or vault shall be constructed in any plot in respect of which a Grant of Right of Burial has been issued without the authority of the Council first obtained, and subject also to specifications of the proposed work and the execution thereof.

28. Every coffin placed in any such grave or vault shall be bricked in and cemented, and any space surrounding such coffin shall be filled with charcoal, dry earth, or other suitable material and covered with a slab of stone, slate or iron, unless special written exemption be obtained from the Council.

29. In the event of such exemption being obtained from the Council each coffin placed in any brick grave or vault shall be properly leadlined and hermetically sealed.

30. If application be made for an interment in any grave or vault of the remains of any person other than the person to whom the grant was issued, or his registered assignee the written and verified consent of such grantee or assignee shall be produced, together with the Grant of Right of Burial.

31. Should the grantee be unable to produce the Grant of Right of Burial through having lost same, on making application for a grave to be re-opened for the purpose of interment, the said grantee shall make a declaration to this effect and shall pay the fee for a copy of such Grant of Right of Burial as prescribed in Schedule "A" before the interment takes place.

32. Any person desiring to place or erect, or to alter or add to any monument, tombstone, or any enclosure in any part of the Cemetery must first obtain the written consent and approval of the Council and otherwise comply with section 23 of the Cemeteries Act, 1897.

33. Every tombstone, monument, or enclosure shall be placed on proper and substantial foundations, which if required by the Council shall extend to the bottom of the grave.

34. The materials used in every such erection shall be subject to the approval of the Clerk or other officer appointed by the Council and any material rejected shall be immediately removed from the Cemetery by the contractor for the erection. All refuse and other rubbish remaining after any work is completed shall be immediately removed from the Cemetery by the person causing same.

35. Should any work by masons or others be not completed before a Sunday, they shall be required to leave the work in a neat and safe condition to the satisfaction of the Clerk.

36. Monumental masons and other tradesmen shall before commencing work within the Cemetery, deposit with the Clerk the sum of \$2.00 which shall be forfeited if the provisions of either of the preceding by-laws be not complied with to the satisfaction of the Clerk.

37. All materials required in the erection and completion of any work shall as far as possible, be prepared before being taken to the Cemetery and all materials required by tradesmen shall be admitted at the main entrance and no vehicle conveying any such materials with wheels less than 100 millimetres broad shall be permitted to enter the Cemetery.

38. No catacomb shall be allowed.

39. Licenses for grave dressing or decorating may be issued by the Council and licenses may be renewed annually in the month of July.

40. Monumental masons shall not be permitted to carry on work within the Cemetery during other than the hours specified for the opening and closing of the gates on week days, Saturdays and Sundays excepted, when no work is to be done from noon on Saturday to the opening of the gates on the Monday morning, without the written consent of the Council.

41. No wooden fence, railing, cross or other wooden erection shall be allowed on or around any grave or vault.

42. No trees or shrubs shall be planted on any grave except such as shall be approved by the Clerk.

43. All workmen whether employed by the Council or by any other person shall at all times whilst within the boundaries of the Cemetery be subject to the supervision of the Clerk and shall obey such directions as that officers may find it necessary to give and any workmen committing any breach of these regulations and by-laws or refusing or neglecting to comply with any directions of the Clerk shall be removed from the Cemetery.

44. Any person taking part in dressing or attending to any grave shall first obtain from the Council a licence in the form of Schedule E.

45. Prior to conducting any interment within the Cemetery or making use of the Cemetery for any purpose connected with interments, every undertaker shall pay to the Council an annual fee as prescribed in Schedule "A" and shall at the time of making such payment give his assent in writing to such conditions as the Council may deem fit to impose. Upon such assent being given and payment of the fee made he shall receive a permit to hold good during good behaviour and until the first day of July next following and unless in the possession of such permit no undertaker shall be allowed to engage in or carry out any duty or work within the Cemetery.

46. The Council may decorate graves from time to time, when desired by the grantees so to do. If the grantees do not desire the Council to carry out this work the grantees may either do it themselves or employ any person licensed by the Council for that purpose.

47. No person except the relatives of the deceased, the Council or those licensed by the Council shall be permitted to decorate any grave.

48. If for the purpose of re-opening a grave the Council find it necessary to remove edging tiles, plants, grass, shrubs, etc., from the grave, the person so ordering the re-opening shall pay to the Council the charges laid down in Schedule "A".

49. Notwithstanding anything contained in these by-laws to the contrary, permission may be granted to the Defence Department of the Commonwealth to erect headstones on the graves of the deceased soldiers without payment of any fee.

50. Free ground may be granted if it is proved to the satisfaction of the Council—

(a) that the deceased was a returned soldier, and that he died as the result of injuries received on active service, or

(b) that the relatives of the deceased are in necessitous circumstances.

Provided that such grant shall be made subject to the condition that only the remains of the deceased person as approved by the Council shall be interred in the grave.

51. Any person committing any breach of any by-laws or regulations or any other rules, regulations, or by-laws lawfully made under the authority of any Act relating to cemeteries shall for every such offence be liable to a penalty not exceeding ten dollars and in a case of continuing breach, a further sum not exceeding two dollars for every day during which such breach continues.

52. Any person committing a breach of any by-laws shall, in addition to being liable to a penalty under any by-law, be liable to be forthwith removed from the Cemetery by the Council or the Clerk, or other employees of the Council or by any police constable. If such person resists removal from the Cemetery or if, and as often as such person so removed shall, unless with the consent of the Clerk again enter the Cemetery within 24 hours of his removal therefrom, he shall be liable to a penalty not exceeding Ten Dollars.

Schedule A.

SHIRE OF RAVENSTHORPE.

Scale of Fees and Charges Payable to the Council.

1. On application for a "Form of Grant of Right of Burial" for—

	\$
(a) Land 2.4 metres x 1.2 metres where directed by Council	10.00
Land 2.4 metres x 2.4 metres where directed by Council	20.00
Land 2.4 metres x 3.7 metres where directed by Council	30.00
Land 2.4 metres x 1.2 metres selected by applicant	12.00
Land 2.4 metres x 2.4 metres selected by applicant	24.00
Land 2.4 metres x 3.7 metres selected by applicant	36.00

Schedule—*continued.*

(b) Sinking Fees—on application for a "Form of Order of Burial" for—		\$
Ordinary grave for adult	25.00
Grave for any child under seven years of age	12.00
Grave for any stillborn child	7.00
2. If graves are required to be sunk deeper than 1.8 metres the following charges shall be payable—		
		\$
First additional 0.3 metre	3.00
Second additional 0.3 metre	5.00
Third additional 0.3 metre	7.00
and so on in proportion for each additional metre.		
3. Re-opening Fees: Re-opening an ordinary grave for each interment or exhumation—		
		\$
(a) Ordinary grave for an adult	25.00
Of a child under seven years of age	12.00
Of a stillborn child	7.00
Where removal of kerbing, tiles, grass, etc., is necessary according to time required—per man hour at	4.00
(b) Any brick grave	25.00
(c) Any vault, according to work required, from	25.00
4. Extra Charges for—		
(a) Interment without due notice under by-law 5	10.00
(b) Interment not in usual hours as prescribed by by-law 11 and 12		
Monday to Friday	5.00
Saturdays and Sundays and public holidays	10.00
(c) Late arrival at Cemetery gates under by-law 13	5.00
(d) Exhumations	15.00
5. Miscellaneous charges—		
Permission to erect a headstone and/or kerbing	4.00
Permission to erect a monument	6.00
Permission to erect any nameplate	1.00
Registration of "Transfer of Form of Grant of Right of Burial"25
Copy of "Grant of Right of Burial"50
Grave number plate	3.00
Undertaker's annual license fee	10.00
Undertaker's single license fee for one interment	2.00
Making a search in register10
Copy of by-laws50
Permission to construct a brick grave	10.00
Permission to construct a vault	10.00
Interment of Ashes	10.00
Grave dressers licence	5.00

Schedule B.

SHIRE OF RAVENSTHORPE.
 Ravensthorpe Public Cemetery.
 Hopetoun Public Cemetery.
 Munglilup Public Cemetery.

FORM OF INSTRUCTIONS FOR GRAVES AND APPLICATION FOR ORDER FOR BURIAL.

Application No.....

Answers to the following questions to be supplied at time of making application:—

Date of application..... 19.....

Name of deceased.....

Age of deceased

Date when death occurred.....

Late place of residence of the deceased.....

Place where death occurred.....

Rank or occupation of the deceased.....

Birthplace of the deceased.....

Nature of the disease, or supposed cause of death.....

What denominational ground.....

What compartment.....

What section.....

No. of grave on plan.....

Is it a public grave.....

Is it a private grave.....

Is ground to be selected by applicant or by Council.....

Size of ground.....

Is a grant required and, if so, to whom.....

If already granted, give No. of grant and name of grantee.....

SCHEDULE—*continued*

Length and width of coffin.....
 Depth of grave.....
 Is it the first interment in the grave.....
 Date of last interment in the grave.....
 Day of burial.....
 At what hour, and if usual or extra.....
 Name of minister or other person to officiate at grave.....
 Name of undertaker.....
 Name in full and signature of person making application.....
 Occupation.....
 Address.....
 Application received this day of.....
 at..... o'clock.....

Shire Clerk.

References: No. of Order
 No. in Denomination Book
 No. of Receipt
 No. in Register of Burials
 No. of Grant

Note: If a free interment is required, specify name of Magistrate signing order and date thereof.

Schedule C.

SHIRE OF RAVENSTHORPE.

Ravensthorpe Public Cemetery.

Hopetoun Public Cemetery.

Munglinup Public Cemetery.

FORM OF ORDER FOR BURIAL.

Date of Application.....
 No. of Application.....
 The remains of....., deceased, aged.....
 Late of....., who died on.....
 at....., may be interred in
 Grave No..... Compartment.....
 Section..... of the land appropriated to the
 denomination. Time fixed for burial
 is..... o'clock in.....
 on the..... day of....., 19.....
 Dated this..... day of....., 19.....

Shire Clerk.

I, the undersigned, certify that a coffin purporting to contain the above remains was interred in the above ground on the.....
 day of....., 19..... at..... o'clock m.
 Dated this..... day of....., 19.....

Shire Clerk.

Schedule D.

SHIRE OF RAVENSTHORPE.

Ravensthorpe Public Cemetery.

Hopetoun Public Cemetery.

Munglinup Public Cemetery.

FORM OF GRANT OF RIGHT OF BURIAL.

No. of Application..... No. of Receipt.....
 No. of Order for Burial..... No. in Burial Register.....
 No. in Denominational Register.....

Schedule—*continued.*

By virtue of the Cemeteries Act, 1897, the Council of the Shire of Ravensthorpe, in consideration of the sum of.....dollars.....cents, paid to them by (1) of (2) hereby grant to the said (1) the right of burying bodies in that piece of ground metres long by..... metres broad, lying within the portion of the said Cemetery appropriated for the burial of adherents to the..... Church, and numbered..... Compartment..... Section..... on the plan of the Cemetery made in pursuance of the said Act. To hold the same to the said (1)..... for the period of years from the date hereof, for the purposes of burial only. This grant is issued subject to all By-laws and Regulations now or hereinafter in force, made, or to be made under the above Act, or any future Act or Acts.

Given under our hands and Common Seal this..... day of....., 19.....
President.
Clerk.
 Entered.....
Clerk.

(1) Name in full. (2) Address and description in full.

Schedule E.

SHIRE OF RAVENSTHORPE.
 Ravensthorpe Public Cemetery.
 Hopetoun Public Cemetery.
 Munglinup Public Cemetery.

LICENSE TO DRESS GRAVES.

No. of Receipt.....
 No.....

The Council hereby grants to..... permission to dress graves in said Cemetery, subject to the Rules and Regulations, and By-laws now made or hereafter to be made for the regulation of the same, and the following, viz:—

1. That no rubbish, soil, sand, or other material removed in dressing a grave, shall be placed on any adjoining grave, and if placed on any adjoining ground shall be removed where directed immediately after the completion of the work.
2. That no sand, soil, or loam shall be taken from any portion of the Cemetery for the purpose of dressing any grave, except with the permission of the Clerk.
3. That the dressing of all graves, and the wheeling and carting of any material shall be subject to the supervision of the Clerk.
4. That the work shall, in all cases be carried on with due despatch, and only during regulation hours.
5. That no business card or announcement shall be put on any place within said Cemetery or its precincts.
6. That upon any breach of the above conditions, or said Cemetery By-laws, this license shall be liable to be forfeited.
7. That licensees shall be responsible for all acts of their employees.
8. That licenses shall be renewed annually.

Given under my hand this.....day of....., 19.....
 Clerk.

Witness.....
 Signature of Licensee.....

Dated this 21st day of April, 1977.

The Common Seal of the Shire of Ravensthorpe was affixed hereto in the presence of—

J. S. LAWRENCE,
 President.

[L.S.]

K. C. WILLIAMS,
 Shire Clerk.

Recommended—

E. C. RUSHTON,
 Minister for Local Government.

Approved by His Excellency the Governor in Executive Council this 6th day of July, 1977.

J. E. A. PRITCHARD,
 Acting Clerk of the Council.

CEMETERIES ACT, 1897-1972.

The Municipality of the Shire of Tammin.

By-Laws Relating to Cemeteries.

L.G. 455/53.

IN pursuance of the powers conferred upon it by the abovementioned Act, the Council of the abovementioned Municipality, as trustees of the Tammin Public Cemetery resolved on the 17th day of December, 1976, to submit for the Governor's approval, the following amendment to the by-laws published in the *Government Gazette* of the 13th August, 1920, and amended from time to time:—

Schedule A Scale of fees and charges is deleted and substituted as follows:—

Schedule A.

	\$
For interment in grave 1.8 metres	25.00
For interment of child under Ten (10) years	20.00
For interment of stillborn child	10.00
If graves are required to be sunk deeper than 1.8 metres, for every additional 0.3 metre	2.00
For Re-opening any graves—	
For each interment	25.00
For each interment of child under 10 years	20.00
For each interment of stillborn child	10.00
Extra Charges—	
For each interment on a Sunday or Public Holiday	20.00
For removing Monument to permit the Re-opening of a grave (per hour)	4.00
For permission to erect a headstone or to enclose any grave with a kerb	2.00
Late applications—additional charge	2.00
Reservation fee	5.00
Exhumation fee	20.00

The Common Seal of the Municipality of the Shire of Tammin was duly affixed hereto in the presence of

[L.S.]

J. M. PACKHAM,
President.

G. E. JONES,
Shire Clerk.

Recommended—

E. C. RUSHTON,
Minister for Local Government.

Approved by his Excellency the Governor in Executive Council this 6th day of July, 1977.

J. E. A. PRITCHARD,
Acting Clerk of the Council.

CEMETERIES ACT, 1897-1972.

Walpole Cemetery By-Laws.

651/59.

IN pursuance of the powers conferred upon it by the abovementioned Act and of all the powers enabling it, the trustees of the Walpole Cemetery hereby record having resolved on the 11th day of March, 1977 to make and submit for confirmation by the Governor the following amendment to the by-laws relating to the Walpole Cemetery which were published in the *Government Gazette* on the 6th October, 1960:

Schedule "A" of the by-laws be deleted and a new Schedule "A" as follows be inserted:—

Schedule "A".

Scale of Fees and Charges Payable to the Trustees.

1. On application for an Order of Burial the following fees shall be payable as directed by the Trustees:—

(a) In open ground—	\$	c.
For interment in grave in accordance with by-law 6	30	00
For interment of any child under 10 years in accordance with by-law 6	6	00
For interment of any still-born child	2	00

Schedule "A"—*continued.*

(b) In private ground including issue of Grant of Right of Burial—	\$	c.
Ordinary land for single grave, 2.4 m x 1.2 m where directed	6	30
Ordinary land for double grave, 2.4 m x 2.4 m where directed, with interments side by side	10	50
Special land for single grave, 2.4 m x 1.2 m selected by applicant	8	40
Special land for double grave, 2.4 m x 2.4 m with interments side by side, selected by applicant	12	60
For interment in grave in accordance with by-law 6	6	00
For interment of any child under 10 years in accordance with by-law 6	6	00
For late arrival at cemetery gates as per by-law 6	1	05
Fee for exhumation	4	00
Re-opening grave for exhumation	8	00
Re-opening grave for child under 10 years for exhumation	5	00
Re-interment in new grave after exhumation in accordance with by-law 6	10	00
Re-interment in new grave after exhumation child under 10 years in accordance with by-law 6	6	00
For permission to erect a headstone	1	00
For permission to enclose with curb, any grave	—	50
For permission to erect a nameplate	—	25
For copy of Right of Burial	—	25
For cast iron grave number plate	2	00
Undertaker's annual license fee	1	05

The Common Seal of the Walpole Cemetery Board was hereunto affixed in the presence of—

[L.S.]

E. S. THOMPSON,
Chairman.J. M. JEFFERY,
Secretary.

Recommended—

E. C. RUSHTON,
Minister for Local Government.

Approved by His Excellency the Governor in Executive Council this 6th day of July, 1977.

J. E. A. PRITCHARD,
Acting Clerk of the Council.

METRIC CONVERSION ACT, 1972-1973.

(Section 6.)

NOTICE.

L.G.: 651/59A.

I, EDGAR CYRIL RUSHTON, being the Minister administering the Local Government Act, 1960-1976, acting pursuant to Section 6 of the Metric Conversion Act, 1972-1973, with the approval of His Excellency the Governor, do hereby amend the Walpole Cemetery By-laws adopted by the Trustees of the Walpole Cemetery and published in the *Government Gazette* on the 6th day of October, 1960, in the manner set out in the Schedule of this Notice with effect on and from the day that this Notice is published in the *Government Gazette*.

Dated this 7th day of July, 1977.

E. C. RUSHTON,
Minister for Local Government.

Schedule.

Provision Amended	Amendment
By-law 28	Delete "four inches" in line 5, substitute "100 millimetres."

Approved by His Excellency the Governor in Executive Council this 6th day of July, 1977.

J. E. A. PRITCHARD,
Acting Clerk of the Council.

GOVERNMENT EMPLOYEES (PROMOTIONS
APPEAL BOARD) ACT, 1945-1975.

Department of Labour and Industry,
Perth, 8th June, 1977.

L. 38/77 "B" Ex. Co. 4591.

HIS Excellency the Governor in Council has been pleased to:—

Cancel the appointment of Mr. D. G. Blight under the provisions of the Government Employees (Promotions Appeal Board) Act, 1945-1975, as member representing the Public Service Board, and to appoint Mr. Keith Gerard Shimmon as member representing the Public Service Board under the provisions of the Government Employees (Promotions Appeal Board) Act, 1945-1975.

W. L. GRAYDEN,
Minister for Labour and Industry.

GOVERNMENT EMPLOYEES (PROMOTIONS
APPEAL BOARD) ACT, 1945-1975.

Department of Labour and Industry,
Perth, 6th July, 1977.

L. 38/77 "C" Ex. Co. 4867.

HIS Excellency the Governor in Council has been pleased to:—

Appoint David Thoburn Howe, Stipendiary Magistrate, as Assistant Chairman of the Promotions Appeal Board under the provisions of section 6 (2a) of the Government Employees (Promotions Appeal Board) Act, 1945-1975.

W. GRAYDEN,
Minister for Labour and Industry.

PLANT DISEASES ACT, 1914-1974.

Department of Agriculture,
South Perth, 6th July, 1977.

Agric. 1018/73.

HIS Excellency the Governor in Executive Council has been pleased to appoint Jonathan David Warren as an Inspector pursuant to section 7 (1) of the Plant Diseases Act, 1914-1974.

E. N. FITZPATRICK,
Director of Agriculture.

PLANT DISEASES ACT, 1914-1969; FERTILISERS
ACT, 1928-1955; FEEDING STUFFS ACT,
1928-1951.

Department of Agriculture,
South Perth, 6th July, 1977.

Agric. 346/65 PF2.

HIS Excellency the Governor in Executive Council has been pleased to:—

1. Cancel the appointment of B. R. Vale as an Inspector under the Feeding Stuffs Act, 1928-1951.
2. Cancel the appointments of J. D. Berston and G. C. George as Inspectors under the Plant Diseases Act, 1914-1969; Fertilisers Act, 1928-1955 and the Feeding Stuffs Act, 1928-1951.

E. N. FITZPATRICK,
Director of Agriculture.

STOCK DISEASES (REGULATIONS) ACT, 1968-
1976; STOCK (BRANDS AND MOVEMENT)
ACT, 1970-1972; VETERINARY PREPARA-
TIONS AND ANIMAL FEEDING STUFFS
ACT, 1976; AGRICULTURAL PRODUCTS
ACT, 1929-1974; AGRICULTURAL AND
RELATED RESOURCES PROTECTION ACT,
1976.

Department of Agriculture,
South Perth, 6th July, 1977.

Agric. 1006/73.

HIS Excellency the Governor in Executive Council has been pleased to appoint Michael William Carthew as an Inspector under the Stock Diseases

(Regulations) Act, 1968-1976; Stock (Brands and Movement) Act, 1970-1972; Veterinary Preparations and Animal Feeding Stuffs Act, 1976; Agricultural Products Act, 1929-1974 and the Agricultural and Related Resources Protection Act, 1976.

E. N. FITZPATRICK,
Director of Agriculture.

AGRICULTURE AND RELATED RESOURCES
PROTECTION ACT, 1976.

Agriculture Protection Board,
South Perth, 8th July, 1977.

File 79/76.

THE Agriculture Protection Board, acting pursuant to sections 35 and 36 of the Agriculture and Related Resources Protection Act, 1976, hereby declares plants of any class used or grown in aquariums to be declared plants of Category P1 in respect of the whole of Western Australia, unless they are plants that are on premises for the time being accredited by the Chief Agriculture Protection Officer as premises free from any snails capable of acting as intermediate hosts for the fluke *Fasciola hepatica*, or are in the course of being moved from such premises:

Further, the Agriculture Protection Board, acting pursuant to the same sections of the said Act, hereby declares Alligator weed (*Alternanthera philoxeroides*), Elodea (*Elodea canadensis*), Water Lettuce (*Pistia stratiotes*), Leafy Elodea (*Elodea densa*), and Arrowhead (*Sagittaria graminea* and *Sagittaria montevidensis*) to be declared plants of Categories P1 and P2 in respect of the whole of Western Australia:

Further, the Agriculture Protection Board, acting pursuant to the same sections of the said Act, hereby declares Apple of Sodom (*Solanum sodomaeum*) to be a declared plant of categories P1 and P3 in that portion of the State constituted as Zone 6 under Section 13 of the said Act.

Passed by resolution of the Agriculture Protection Board at the ordinary meeting of the said Board held on June 27, 1977.

The Common Seal of
The Agriculture Protection Board of
Western Australia
was hereunto affixed
in the presence
of:—

[L.S.]

E. N. FITZPATRICK,
Chairman.

AGRICULTURE AND RELATED RESOURCES
PROTECTION ACT, 1976.

Agriculture Protection Board,
South Perth, 8th July, 1977.

THE Agriculture Protection Board, acting pursuant to sections 15 (3) and 16 (2) of the Agriculture and Related Resources Protection Act, 1976, hereby declares the persons whose names are given below to be members of the Authorities listed, to hold office until the dates shown:—

Zone 1: John Henwood; to hold office until 1979.

Zone 5: John Dudley Adams; to hold office until 1980.

Zone 9: George Malcolm Lukin and Lionel Allan Heath; to hold office until 1980.

Zone 10: Walter John Goodchild; to hold office until 1978.

Further, acting pursuant to section 15 (3) of the said Act, the Agriculture Protection Board hereby declares John Chandler McMicking to be deputy chairman of the Authority of Zone 1.

Passed by resolution of the Agriculture Protection Board at the ordinary meeting of the said Board held on June 27, 1977.

The Common Seal of the Agriculture Protection Board of Western Australia was hereunto affixed in the presence of:—

[L.S.] E. N. FITZPATRICK,
Chairman.

AGRICULTURE AND RELATED RESOURCES PROTECTION ACT, 1976.

Agriculture Protection Board,
South Perth, 8th July, 1977.

File 80/76.

THE Agriculture Protection Board, acting pursuant to sections 35 and 36 of the Agriculture and Related Resources Protection Act, 1976, hereby declares the animals listed below to be declared animals of Categories A1 and A5 for the whole of Western Australia:

- Lesser Grain Borer (*Rhizopertha dominica*)
- Rust-red Flour Beetle (*Tribolium castaneum*)
- Confused Flour Beetle (*Tribolium confusum*)
- Sawtooth Grain Beetle (*Oryzaephilus surinamensis*)
- Flat Grain Beetle (*Cryptolestes Spp.*)
- Rice Weevil (*Sitophilus oryzae*)
- Granary Weevil (*Sitophilus granarius*)
- Indian Meal Moth (*Plodia interpunctella*)
- Angoumois Grain Moth (*Sitotraga cerealella*)
- Warehouse Moth (*Ephestia Spp.*)

Passed by resolution of the Agriculture Protection Board at the ordinary meeting of the said Board held on June 27, 1977.

The Common Seal of the Agriculture Protection Board of Western Australia was hereunto affixed in the presence of:—

[L.S.] E. N. FITZPATRICK,
Chairman.

DAIRY INDUSTRY ACT, 1973

IT is hereby notified for general information that, in accordance with the provisions of the Dairy Industry Act, 1973, the Dairy Industry Authority of Western Australia has fixed the undermentioned prices for market milk to be effective in the undermentioned dairy area and districts as from July 15, 1977:—

The Maximum Prices—

- to be charged by milk vendors to milk vendors (vehicle);
- to be charged by milk vendors to milk shops;
- to be charged consumer;

shall be at the undermentioned rates and shall apply in the dairy area and districts mentioned for market milk which is sold in—

- Ten or Twenty Litre Bag-in-Crate;
- Six Hundred Millilitre Bottles;
- Six Hundred Millilitre Containers Other than Bottles;
- One Litre Containers Other than Bottles;
- Two Litre Containers Other than Bottles;
- Three Hundred Millilitre Containers.

METROPOLITAN DAIRY AREA

Wanneroo District (southern portion, bounded by a point on the high water mark of the Indian Ocean intersected by the extension of the centreline of Burns Beach Road, thence southerly along the aforementioned high water mark to a point intersected by the extension of the southern boundary of Wanneroo No. 218 district, thence easterly along the southern boundaries of Wanneroo Nos. 218, 217, 216, 215, 214, 213, 212 and 211 districts and the southern boundary of Wanneroo No. 210 district to the intersection with the eastern boundary of that district, thence northerly along the eastern boundaries of Wanneroo Nos. 210, 209, 204 and 203 districts and the eastern boundary of Wanneroo No. 202 district to the intersection with the centreline of Neaves Road, thence westerly along that centreline to the intersection with the centreline of Pinjar Road, thence southerly along that centreline to the intersection with the centreline of Coogee Road, thence westerly along that centreline to the intersection with the centreline of Wanneroo Road, thence southerly along that centreline to the intersection with the centreline of Burns Beach Road, thence westerly along that centreline to the starting point.)

	Milk Vendors (Vehicle) cents per litre	Milk Shops cents per litre	Consumers cents
Ten- or Twenty litre Bag-in-Crate	28.47	34.08	38 per litre
600 millilitre Bottles	28.80	32.72	23 per 600 ml
600 millilitre Other Containers	32.13	36.05	25 per 600 ml
One litre Other Containers	32.47	36.39	42 per litre
Two litre Other Containers	31.97	35.89	83 per two litres
300 millilitre Containers	38.88	43.06	15 per 300 ml

Wanneroo District
(with the exception of the southern portion described above)

	Milk Vendors (Vehicle) cents per litre	Milk Shops cents per litre	Consumers cents
Ten- or Twenty-litre Bag-in-Crate	29.47	35.08	39 per litre
600 millilitre Bottles	29.75	34.39	24 per 600 ml
600 millilitre Other Containers	33.08	37.72	26 per 600 ml
One litre Other Containers	33.42	38.39	44 per litre
Two litre Other Containers	32.92	37.89	87 per two litres
300 millilitre Containers	38.88	43.06	15 per 300 ml

IT is hereby notified that the prices for market milk fixed under the Dairy Industry Act, 1973, and published on pages 1604 and 1605 of *Government Gazette* No. 32 dated May 27, 1977, are amended in accordance with the above.

L. FRANKLIN,
Manager.

VETERINARY PREPARATIONS AND ANIMAL
FEEDING STUFFS ACT, 1976.

Department of Agriculture,
Perth, 6th July, 1977.

HIS Excellency the Governor in Executive Council acting pursuant to the provisions of the Veterinary Preparations and Animal Feeding Stuffs Act, 1976 has been pleased—

- (a) to revoke the regulations cited as the Veterinary Medicines Act Regulations published in the *Government Gazette* on the 11th June, 1954 and all amendments thereto;
- (b) to revoke the regulations cited as the Feeding Stuffs Regulations, 1941 published in the *Government Gazette* on the 1st August, 1941 and all amendments thereto; and
- (c) to make the regulations set out in the Schedule hereto.

E. N. FITZPATRICK,
Director of Agriculture.

Schedule.

REGULATIONS.

1. These regulations may be cited as the Veterinary Preparations and Animal Feeding Stuffs Regulations.
2. In these regulations, unless the context requires otherwise—
 - “Act” means the Veterinary Preparations and Animal Feeding Stuffs Act, 1976;
 - “expiry date” means the date after which the Veterinary Preparation or Animal Feeding Stuff will not retain sufficient strength and potency to fulfil the claims as to efficacy for any purpose made on its behalf;
 - “Form” means a Form in these regulations;
 - “Registrar” means the Registrar appointed under section 24 of the Act;
 - “Veterinary Surgeon” means a Veterinary Surgeon registered under the Veterinary Surgeons Act, 1960;
 - “withholding period” means the period which should elapse after the administration of the last dose of a Veterinary Preparation or Animal Feeding Stuff before the animal is slaughtered, and during which period produce from the animal should not be used or processed for human consumption.
3. An application for the registration, renewal of registration or amendment to registration of—
 - (a) a Veterinary Preparation in the form of Form 1; or
 - (b) an Animal Feeding Stuff in the form of Form 2,
 shall be lodged by the applicant with the Registrar together with the fee prescribed in regulation 5.
4. The year commencing 1st July, 1978, is prescribed as the registration year for all products.
5. (1) The fee for the registration of each Veterinary Preparation or Animal Feeding Stuff shall be \$5 for registration between the coming into operation of this Act and 1st July, 1978.

(2) The fee for registration for every three year period thereafter shall be \$15 for each product, but where the first registration of a product occurs during the second or third year of a three year registration cycle the fee payable shall be reduced by one-third for each whole year of the registration cycle that has elapsed.
6. The Registrar shall notify the applicant of the registration of any Veterinary Preparation or Animal Feeding Stuff in the form of Form 3.
7. The Registrar shall ensure that the information furnished for the purposes of any registration is treated as confidential, notwithstanding that the provisions of subsection (5) of section 36 of the Act may not apply to that particular information.
8. The representative members of the Advisory Committee shall be entitled to be paid thirty dollars (\$30) in respect of each half day attended at each meeting of the Committee.
9. (1) For the purpose of keeping the information required to be furnished under the Act in respect of each registration effected, the Registrar shall cause to be kept the following registers—
 - Register 1. Listing Veterinary Preparations available for sale without prescription;
 - Register 2. Listing Veterinary Preparations to be prescribed by Veterinary Surgeons and supplied by Veterinary Surgeons and Pharmaceutical Chemists only;
 - Register 3. Listing Veterinary Preparations the use of which is restricted to Veterinary Surgeons only;

SCHEDULE—*continued*

Register 4. Listing Animal Feeding Stuffs for which no therapeutic claims are made; and

Register 5. Listing Animal Feeding Stuffs for which therapeutic claims are made, including licks, supplements, additives and other similar products.

(2) All preparations listed in Register 1 which are also listed in Schedule 4 of the Poisons Act, 1964, may only be sold without prescription by a Pharmaceutical Chemist or by a person holding a permit as provided in Form No. 11. Appendix A of the Poisons Act Regulations, 1965 and all preparations listed in Register 1 shall be labelled "for animal treatment only".

(3) All preparations listed in Register 2 shall be labelled "Supply without Prescription Illegal".

(4) All preparations listed in Register 3 shall be labelled "For use by Veterinary Surgeons only".

(5) Feeding stuffs listed in Register 4 may contain chemicals at growth promotant levels.

10. (1) A person shall not, in relation to feed stock additives, publish, claim or recommend—

- (a) acceptable use levels;
- (b) claims made on their behalf; or
- (c) limitations on their use,

other than those published by the Technical Committee on Veterinary Drugs, Australian Department of Agriculture as amended to August, 1975 or where not so published as are approved by the Director.

(2) The withholding periods, maximum residue limits and Poisons Schedules of Agricultural and Veterinary Chemicals which apply under this Act shall be—

- (a) such as are published by the Australian Department of Agriculture in conjunction with the Technical Committee on Agricultural Chemicals and the Technical Committee on Veterinary Drugs as amended to July, 1974; or
- (b) where not so published such as are approved by the Director,

and not otherwise.

(3) An Animal Feeding Stuff for mass medication of food producing animals may be prepared with a level of drug higher than the level determined in accordance with this regulation where a Veterinary Surgeon has supplied the manufacturer with a prescription for that Animal Feeding Stuff.

(4) The prescription referred to in subregulation (3) of this regulation shall set out the withholding period and the prescription shall be furnished by the Veterinary Surgeon to the user of the food and a copy to the Registrar.

(5) A Veterinary Surgeon in a case of emergency may orally or by telephone or telegram direct the preparation of an Animal Feeding Stuff with a level of drug higher than the level determined in accordance with this regulation and in that case he shall forthwith write a prescription for that Animal Feeding Stuff, setting out the withholding period, and marking it to show that it has been written in confirmation of instructions already given by him and shall dispatch that prescription within 24 hours to the user of the food and a copy of the manufacturer and to the Registrar.

11. The method of analysis to be adopted in analysing samples shall be—

- (a) such as is specified in the edition of the text "Official Methods of Analysis" published by the Association of Official Analytical Chemists, Washington D.C., U.S.A.; or
- (b) where not so specified, such as is approved by the Director, Government Chemical Laboratories,

and not otherwise.

12. Every Veterinary Preparation shall be labelled with the following information—

- (a) product name and brand name (if any);
- (b) product grouping e.g. Anthelmintic, Sheep Dip, (which may be included in the product name);
- (c) active constituent;
- (d) net weight;
- (e) recommendations for use;
- (f) name and address of manufacturer or primary dealer;
- (g) directions for use;
- (h) withholding period (if any is required);
- (i) precautions necessary so as not to endanger or damage the recipient animal and special precautions in relation to age, sex, breeding, season, pregnancy and general conditions and any limitations for use;
- (j) directions for storing and keeping the product (if any);
- (k) the expiry date of the preparation (if any); and
- (l) the words "Registered under the Veterinary Preparations and Animal Feeding Stuffs Act (W.A.)" or an abbreviation approved by the Registrar.

SCHEDULE—*continued.*

13. (1) The package of any registered Veterinary Preparation intended for administration by intramuscular route to a food producing animal shall bear thereon or on a label inserted in the package, the following warning statement—

CAUTION—AVOID CARCASS DAMAGE.

1. Sterilise all injection apparatus by boiling before use. Avoid use of strong disinfectants on apparatus.
2. Maintain cleanliness at all times.
3. Keep needles sharp and clean, replace frequently.
4. Use needles of appropriate gauge and length.
5. Avoid injection of animals during wet weather or under dusty conditions as far as possible.
6. This product must be injected only into muscle tissue.
7. If possible inject into muscle tissue on side of neck.

(2) Registered Veterinary Preparations used in the prevention of piglet anaemia shall bear in addition to the warning statement set out in subregulation (1) of this regulation, the following—

This product is not to be administered to piglets after the first four weeks of life.

(3) Subject to subregulation (4) of this regulation the package of any registered Veterinary Preparation intended for administration by the subcutaneous route to a food producing animal shall bear thereon or on a label inserted in the package, the following warning statement—

CAUTION—AVOID CARCASS DAMAGE.

1. Sterilise all injection apparatus by boiling before use. Avoid use of strong disinfectants on apparatus.
2. Maintain cleanliness at all times.
3. Keep needles sharp and clean, replace frequently.
4. Use shortest needle possible, certainly not exceeding 15 mm.
5. Avoid injection of animals during wet weather or under dusty conditions as far as possible.
6. This product must be injected only under the skin.
7. If possible inject high on the neck behind the ear.

(4) Metabolic disease remedies and sodium sulphadimidine injections are exempt from subregulation (3) of this regulation.

(5) Where a package contains a number of small disposable syringes or collapsible tubes, the prescribed notice may be shown on the outer pack or the package insert.

14. Any product for the dipping and spraying of sheep and cattle shall set out on the label—

- (a) mixing instructions with special reference to water hardness;
- (b) the stability on mixing e.g. need for buffering;
- (c) the need for agitation (if any);
- (d) the usage rate—charging, replenishing and re-enforcing;
- (e) the directions for use in different types of dips and with different types of spraying equipment;
- (f) special precautions required to ensure optimal biological efficiency e.g. how to ensure that animals are thoroughly wetted;
- (g) advice concerning timing and frequency of treatment; and
- (h) cleaning of equipment—corrosion problems.

15. Every product for use as an animal feeding stuff shall be labelled with the following information—

- (a) net weight;
- (b) product name and brand name (if any);
- (c) where the constituents include feed additives (not being feed additives which are blends of fermentation residues) or copper derivatives for growth promotion only—
 - (i) active drug constituent;
 - (ii) concentration;
- (d) where drugs are used for therapeutic purposes other than growth promotion—
 - (i) the word “medicated” shall appear directly following and below the product name in type size not smaller than one-half the type size of the product name;
 - (ii) active drug constituent; and
 - (iii) the required direction for use and precautionary statements;
- (e) limitations for use;

SCHEDULE—*continued.*

- (f) withholding period (if any);
- (g) the registered analysis of the feed including the following items in the order listed—
- (i) minimum percentage of crude protein (nitrogen x 6.25);
 - (ii) maximum percentage of equivalent protein from non-protein nitrogen (N x 6.25);
 - (iii) minimum and maximum percentage of crude fat;
 - (iv) maximum percentage of crude fibre;
 - (v) minerals, to include, in the following order, the minimum and maximum concentrations of—
 - (I) Calcium (Ca);
 - (II) Phosphorus (P);
 - (III) Salt (NaCl);
 - (IV) Other minerals for which claims are made;
 - (vi) minimum and maximum levels of vitamins for which claims are made;
 - (vii) any other constituents for which claims are made;
- (h) mixing instructions including incorporation into the ration;
- (i) storage requirements and expiry date (if applicable);
- (j) the words “registered under the Veterinary Preparations and Animal Feeding Stuffs Act (W.A.)” or an abbreviation acceptable to the Registrar;
- (k) name and principal mailing address of the manufacturer or principal person distributing the feed.
16. (1) A person shall not—
- (a) sell or offer for sale;
 - (b) supply or offer to supply;
 - (c) have in his possession, custody or control; or
 - (d) cause to be transported, for the purpose of sale or supply,
- a preparation for use on stock or for use in connection with stock unless—
- (e) the label includes on it the matters prescribed by these regulations;
 - (f) the substance is stored and kept according to the directions on the label; and
 - (g) the expiry date shown on the label has not passed (if applicable).
- (2) A person who—
- (a) sells or offers for sale;
 - (b) supplies or offers to supply;
 - (c) has in his possession, custody or control; or
 - (d) causes to be transported for the purpose of sale or supply,
- a preparation for use on stock or in connection with stock contrary to the provisions of subregulation (1) of this regulation commits an offence.
17. (1) A person shall not sell any Veterinary Preparation for bovine intramammary infusion which is or contains any antibiotic substance specified in Schedule Four of the Poisons Act, 1964, unless the preparation contains the dyemarker referred to in subregulation (3) of this regulation, added in such an amount that the excretion of the antimicrobial constituents is synchronised with the excretion of the dye.
- (2) The excretion of the dye may take a time longer than that of the active ingredient but not less.
- (3) The approved dyemarker is Brilliant Blue FCF Index Number 40290 in the Third Edition, 1971, of the Society of Dyers and Colourists Colour Index.
18. A person shall not sell any live vaccine prepared from a Marek's Disease Virus or Turkey Herpes Virus for the vaccinations of any fowl against Marek's Disease unless the vaccine has been manufactured by a method approved by the Director and at a laboratory approved by him for the purpose.
19. A warning statement shall be included in any label for a mineral mixture containing copper salts stating that it should not be used, or should be used with care, when the animals are already copper sufficient or have been grazing in pastures containing plants which cause liver damage.
20. Any person who by act or omission commits a breach of any of these regulations is guilty of an offence and is liable on conviction to a fine not exceeding five hundred dollars or imprisonment for three months and to a daily penalty not exceeding fifty dollars for every day that an offence continues after the offender is convicted.

SCHEDULE—continued

Form No. 1.

WESTERN AUSTRALIA.

Veterinary Preparations and Animal Feeding Stuff's Act, 1976.

APPLICATION FOR REGISTRATION, RENEWAL OF REGISTRATION OR AMENDMENT TO REGISTRATION OF A VETERINARY PREPARATION.

TO: Registrar, Veterinary Preparations and Animal Feeding Stuff's, Jarrah Road, SOUTH PERTH, W.A. 6151

A. IDENTIFICATION

I of (firm, if any) of do hereby apply for the registration/renewal of registration/amendment to registration of (trade name of product) The name and address of the primary dealer or authorised agent in W.A. of Name and address of Manufacturer

B. COMPOSITION

The constituents and the proportion or the amount of each ingredient are:— CONSTITUENTS CLAIMED TO BE ACTIVE OTHER CONSTITUENTS

C. PACKAGING & LABELLING

The preparation will be sold in the following packages (indicate net weight or volume content) The expiry time after manufacture (if any) is Withholding period (if any) is

D. THERAPEUTIC CLAIMS

The therapeutic claims for are (species) Published references (if any) on efficacy are:

E. ENCLOSURES

- 1. 3 specimen labels or 3 draft labels and 3 copies of any other intended enclosures. 2. Registration fee required by regulation 5.

F. STATUTORY DECLARATION

I, do solemnly and sincerely declare that the information supplied by me in this application form is to the best of my knowledge true, and I make this solemn declaration by virtue of section one hundred and six of "The Evidence Act, 1906". Declared at this day of 19 before me Justice of the Peace (or as the case may be)

Table with 4 columns: Date Received, Amount Received Receipt No., Register Registration Number, Date Registered Label Approved

SCHEDULE—*continued*

Form No. 2.

Veterinary Preparations and Animal Feeding Stuff's Act, 1976.

APPLICATION FOR REGISTRATION OR RENEWAL OF REGISTRATION
OR AMENDMENT TO REGISTRATION OF AN ANIMAL FEEDING STUFF.

TO: Registrar, Veterinary Preparations and
Animal Feeding Stuff's,
Jarrah Road,
SOUTH PERTH, W.A. 6151.

A. IDENTIFICATION

I of
(firm, if any)

of

do hereby apply for the registration/renewal of registration/amendment
to registration of
(trade name of product)

The name and address of the primary dealer or authorised agent in W.A.
..... of

Name and address of manufacturer is

The feed is for
(species of animal)

B. COMPOSITION

1. Basic and processed feeds used in preparation of feeding stuffs (alter-
native feeds and constituents may be supplied)
2. Other constituents added (indicate amounts)

C. CHEMICAL ANALYSIS OF PRODUCT

- (a) Minimum Crude Protein (N x 6.25)
 - (i) Natural Sources (N x 6.25)
 - (ii) Added Protein Equivalent from non-protein Nitrogen (N x 6.25)
.....
Source
 - (iii) Total
- (b) Crude Fat

Maximum
Minimum
- (c) Crude Fibre

Maximum
Minimum
- (d) Calcium (Ca)

Maximum
Minimum
- (e) Sodium Chloride (NaCl)

Maximum
Minimum
- (f) Phosphorus (P)

Maximum
Minimum
- (g) Any other constituents for which claims are made

D. THERAPEUTIC CLAIMS (if any)

.....

E. The expiry date after manufacture (if any) is

F. ENCLOSURES

1. 3 specimen labels or 3 draft labels and 3 copies of any intended en-
closures or attachments.
2. Registration fee required by regulation 5.

G. STATUTORY DECLARATION

I do solemnly and sincerely declare
that the information supplied by me in this application form is to the
best of my knowledge true, and I make this solemn declaration by virtue
of section one hundred and six of "The Evidence Act, 1906".

Declared at this day of

19, before me

Justice of the Peace
(or as the case may be)

Schedule—continued.

Form No. 3.

Veterinary Preparations and Animal Feeding Stuffs Act, 1976.

CERTIFICATE OF REGISTRATION.

TO:

This is to certify that the Veterinary Preparations or Feeding Stuffs enumerated below have been registered until 30th June, 19 under the Veterinary Preparations and Animal Feeding Stuffs Act, 1976, and the labels submitted have been approved.

Name of Product.	Registration No.	Register.	Date Approved Label Submitted.
1.			
2.			
3.			
4.			
5.			
6.			

..... Date. Registrar.

Form No. 4.

CERTIFICATE OF AUTHORITY.

No.....

This is to certify that..... has been appointed an Inspector under the Veterinary Preparations and Animal Feeding Stuffs Act, 1976, and has legal authority to exercise the powers conferred by the Act upon the holder of such office.

Signature..... Minister for Agriculture.

Appointment notified in Government Gazette No..... dated.....

Specimen Signature of Holder.....

Form No. 5.

WESTERN AUSTRALIA.

Veterinary Preparations and Animal Feeding Stuffs Act, 1976.

SAMPLE FOR ANALYSIS.

TO: The Director of Government Chemical Laboratories PERTH

The accompanying sample of..... is hereby submitted for analysis.

Sample No..... Date..... 19.....

Sample of.....

Brand.....

Obtained from.....

At.....

Registration No..... Register No.....

Taken by V.P. & A.F.S. Inspector.

Delivered by:

Registered Content.

Registrar. Found by Analysis.

Received by..... Date.....

Govt. Analyst.

SCHEDULE—*continued.*

WESTERN AUSTRALIA.

Veterinary Preparations and Animal Feeding Stuffs Act, 1976.

CERTIFICATE OF ANALYSIS.

GOVERNMENT CHEMICAL LABORATORIES, PERTH.

I, the undersigned Analyst under the Veterinary Preparations and Animal Feeding Stuffs Act, 1976, hereby certify that on the.....day of....., 19..... I received from..... a sample.....

....., Lab No..... marked:

No..... Date.....

Sample of.....

Brand.....

Obtained from..... at..... for analysis, and that I have analysed the same; and the result of my analysis is as follows:—

	Registered concentration.	Analysis.
Signed the..... day of.....	, 19..... Analyst.

STATE TENDER BOARD OF WESTERN AUSTRALIA

Tenders for Government Supplies

Date of Advertising	Schedule No.	Supplies Required	Date of Closing
1977			1977
May 27	503A/1977	Computing System (Comprising Data Processing Equipment and Development of Application Areas)—Police Department	July 21
June 10	533A/1977	Heavy Duty Rail Bending and Punching Press (1 only)—Westrail	July 21
June 24	565A/1977	Hydraulic Rail Tensors (5 only)—Westrail	July 21
June 24	575A/1977	Bogies for 4 ft. 8½ in. Gauge Wagons (22 only)—Westrail	July 21
July 8	627A/1977	Weedicides (Ord Irrigation Area) (1 Year period)	July 21
July 8	631A/1977	Weedicides (South West Irrigation & Drainage Districts) (1 Year period)	July 21
Apr. 29	391A/1977	Photogrammetric Data Capture and Processing System (Stage 1)—Department of Lands & Surveys	July 28
July 8	622A/1977	45·40 kg Capacity Steam Heated Tumbler Dryers (2 only)—Hosp. Laundry & Linen Service	July 28
July 8	623A/1977	100 mm to 200 mm Cast Iron Pipes (1 Year Period)	July 28
July 8	624A/1977	Sodium Hypochlorite Solution (1 Year Period)—M.W.B.	July 28
July 8	632A/1977	Delivery & Onward Carriage of Migrants' Free Allowance of Baggage (1 Year Period)	July 28
July 15	633A/1977	Brushes for Painters' Use (1 year period)	Aug. 4
July 15	634A/1977	Dustless Chalk (1 year period)	Aug. 4
July 15	650A/1977	Frozen Green Peas (1 year period)	Aug. 4
July 15	651A/1977	Fish (1 year period)	Aug. 4
July 15	660A/1977	Safety Footwear (Work Derby Boots/Shoes: Desert Boots: Elastic Sided Boots: High Leg Boots)—(1 year period)	Aug. 4
July 15	661A/1977	Solid Drawn Copper Tubes (20 mm x 17 g—approx. 160 000 metres: 25 mm x 16 g—approx. 7 000 metres: 40 mm x 16 g—approx. 6 000 metres: 50 mm x 16 g—approx. 13 000 metres)—M.W.B.	Aug. 4
July 15	662A/1977	Making and Trimming of Police and Traffic Summer and Winter Uniforms—W.A. Police	Aug. 4
July 15	663A/1977	Making and Trimming of Police Plain Blue Uniform Shirts (10 000 Long Sleeve and 6 000 Short Sleeve) and Khaki Uniform Shirts (3 000 Short Sleeve)—W.A. Police	Aug. 4
June 17	548A/1977	Heavy Duty Dual Gauge Tamper/Lining Machines (1 or alternatively 2 only)—Westrail	Sept. 29

STATE TENDER BOARD OF WESTERN AUSTRALIA—*continued**For Sale by Tender*

Date of Advertising	Schedule No.	For Sale	Date of Closing
1977			
July 1	584A/1977	1974 Holden 1 ton (PW 2300) at Bunbury	July 21
July 1	586A/1977	Holden HQ sedans (UQO 619: UQQ 242) and Valiant VJ station sedan (UQQ 389) at Wyndham	July 21
July 1	587A/1977	1971 Bedford 30 cwt truck (UQK 034) at Carnarvon	July 21
July 1	588A/1977	Dodge VJ utility (UQQ 203) at Carnarvon	July 21
July 1	600A/1977	Massey Ferguson Backhoe/Loader tractor with grader attachment (PW 356) at Carnarvon	July 21
July 1	602A/1977	HQ Holden station sedans (UQL 605: UQN 578) at Port Hedland	July 21
July 1	603A/1977	'Coates MK 25' vibrating roller (MRD 520) at Albany	July 21
July 1	610A/1977	Holden HQ station sedan (UQD 859) (accident damaged) at Kununurra	July 21
July 1	611A/1977	Holden HQ station sedan (UQL 257) and Dodge VJ utility (UQO 196) at Broome	July 21
July 8	615A/1977	Air Compressor—Accident Damaged (PW 240) at East Perth	July 21
July 8	616A/1977	Falcon Sedan, Panel Vans & Station Wagons (10 only): Holden Sedan & Panel Vans (3 only) at East Perth	July 21
July 8	617A/1977	Theodolites (33 only) at Victoria Park	July 21
July 8	621A/1977	1966 International C 1600 3 Ton 4 x 4 Truck (UQE 584) at Mundaring Weir	July 21
July 8	625A/1977	Motorcycles—650 c.c. Yamaha (2 only): 750 c.c. Suzuki (4 only): 750 c.c. Honda (25 only) at R.T.A., East Fremantle	July 21
July 8	626A/1977	Bedford TJ Truck (UQG 340) at East Perth	July 21
July 8	628A/1977	Dodge Truck (UQP 691): Ford 30 Cwt. Truck (UQN 102): Ford 3 Ton Truck (UQK 356) at East Perth	July 21
July 8	630A/1977	Holden HQ Sedan (UQQ 402) & Valiant VJ Sedan (UQO 690) at East Perth	July 21
July 8	613A/1977	HJ Holden Belmont Utilities (MRD 1156): (MRD 1336) at Derby	July 28
July 8	614A/1977	Dodge 30 Cwt. Flat Top Trucks (MRD 144: MRD 146) & Holden 1 Ton Flat Top Truck (MRD 1344) at Derby	July 28
July 8	618A/1977	Caterpillar 12E Grader (MRD 693): Caterpillar 941 Traxcavator Loader (MRD 001) at Kununurra	July 28
July 8	619A/1977	Holden Utilities (MRD 1170: MRD 1276) & Holden 1 Ton Truck (MRD 1314) at Kununurra	July 28
July 8	620A/1977	Cat. 12E Graders (2 only): Cat. D4D Dozer (MRD 031): Chamberlain R 1250 R/E Loader (MRD 003): I.S.A.S. Road Broom (MRD 455): Davelco 72 in. Vibrating Rollers (2 only) at Derby	July 28
July 8	629A/1977	1974 HQ Holden Sedan (UQQ 241) at Wyndham	July 28
July 15	636A/1977	Dodge VH utility (UQK 881) and Holden HG station sedan (UQJ 383) at East Perth	July 28
July 15	639A/1977	Holden HQ station sedan (UQP 976) and Dodge 5 ton truck (UQO 846) at East Perth	July 28
July 15	640A/1977	Dodge VH utility (UQL 780) at East Perth	July 28
July 15	642A/1977	650 cc Kawasaki motor cycles (8 only) at Police Transport Section, Clarkson Road, Maylands	July 28
July 15	643A/1977	1976 Falcon sedan (XKY 534) (Damaged) at Police Transport Section, Maylands	July 28
July 15	646A/1977	1965 Fiat 70 Bulldozer (UQE 547) (Re-Called) at Ludlow	July 28
July 15	647A/1977	1974 Dodge utility (UQQ 607) (Re-Called) at East Perth	July 28
July 15	648A/1977	1974 Dodge utility (UQQ 149) (Re-Called) at East Perth	July 28
July 15	649A/1977	Holden HQ station wagon (UQM 833) (Re-Called) at East Perth	July 28
July 15	652A/1977	HQ Holden station sedan (UQQ 662) (Re-Called) at East Perth	July 28
July 15	653A/1977	Falcon XA panel van (XCL 553) and Falcon XB panel van (XIH 684) at East Perth	July 28
July 15	654A/1977	1972 Holden HQ station wagon (UQY 849) at East Perth	July 28
July 15	655A/1977	Dodge VH utilities (UQN 510: UQH 511): Landrover Series 3 4 x 4 utility (UQL 024): Holden HQ sedan (XEF 906): Holden HQ station wagons (XCO 906: XGB 786: XDP 490) at East Perth	July 28
July 15	656A/1977	Falcon XB V8 sedans (ex RTA 014: ex RTA 067) (Accident Damaged) at East Fremantle	July 28
July 15	658A/1977	Dodge utility (PW 2445) (Re-Called) at East Perth	July 28
July 15	659A/1977	Ropa 15 ft. 6 in. x 6 ft. 6 in. caravan (UQU 623) at East Perth	July 28
July 15	664A/1977	1971 Holden HG utility (UQK 511) and 1968 Ford Falcon XT utility (UQA 978) at Gnangara	July 28
July 15	635A/1977	Dunlite 240V 16·6 Amp Lighting Plant (MRD 429) at Carnarvon	Aug. 4
July 15	637A/1977	Commer 2 500 JT van (UQK 788) at Geraldton	Aug. 4
July 15	638A/1977	1970 Holden HT Kingswood station sedan (UQI 847) at Kununurra	Aug. 4
July 15	641A/1977	Dodge VJ utility (UQR 237) and Holden HJ 1 ton truck (UQQ 250) at Karratha	Aug. 4
July 15	644A/1977	Dodge Prime Mover and Flat Top Trailer: S.W.B. 4 x 4 Landrovers (UQE 514: UQE 826): Inter. 3 ton 4 x 4 truck (UQE 949) at Harvey	Aug. 4
July 15	645A/1977	Consolidated Pneumatic Mobile Compressor (UQU 561) at Port Hedland	Aug. 4
July 15	657A/1977	Chainsaws (17 only) at Forests Department, Manjimup	Aug. 4

Tenders addressed to the Chairman, State Tender Board, 74 Murray Street, Perth, will be received for the abovementioned schedules until 10 a.m. on the dates of closing.

Tenders must be properly endorsed on envelopes otherwise they are liable to rejection.

Tender forms and full particulars may be obtained on application at the Tender Board Office, 74 Murray Street, Perth and at points of inspection.

No Tender necessarily accepted.

W. A. JOLL,
Chairman, Tender Board.

STATE TENDER BOARD OF WESTERN AUSTRALIA—*continued*
ACCEPTANCE OF TENDERS

Schedule No.	Contractor	Particulars	Department Concerned	Rate
277A/77	Various	Supply—Reflux valves as specified	M.W.B.	Details on application
278A/77	Process Chemicals	Supply—Liquid aluminium sulphate from 1/7/77 to 30/6/82	M.W.B.	Details on application
323A/77	Various	Supply—Arc welding electrodes from 7/7/77 to 30/6/78	Westrail	Details on application
367A/77	Deltec Pty. Ltd.	Supply—Data transmission equipment as specified	M.W.B.	For the sum of \$15 540.00
415A/77	Waters Ass. Pty. Ltd.	Supply—Liquid chromatographic system as specified	S.H.L.S.	For the sum of \$20 835.00
444A/77	Hunsbury JCB P/L	Supply—2 only side shift backhoe loaders as specified	M.W.B.	For the sum of \$53 286.00
455A/77	Various	Supply—Bichromatic analysers and automatic pipettes as specified	S.H.L.S.	Details on application
467A/77	Carnarvon Steel Supplies	Supply—30 only garages as specified	M.R.D.	At \$41 477.40 each
473A/77	Perth Scientific Equipment	Supply—2 only blood gas analysers as specified	S.H.L.S.	At \$10 400.00 each
476A/77	Kayline Plastics	Supply—1 200 000 only Petri dishes as specified	Pub. Health	At 4.065 cents each
500A/77	Australian Oriental Traders Association	Supply—Plastic recorders as specified	Education	Details on application
519A/77	Tip Top Bakeries Pty. Ltd.	Supply—Bread from 1/8/77 to 31/7/78	Various	Details on application
529A/77	Steel Mains Pty. Ltd.	Supply—Steel pipes as specified	M.W.B.	Details on application
432A/77	House of Linder	Purchase and removal cement lined pipes from Northam to Southern Cross	P.W.D.	For the sum of \$4 500.00 (approx.)
451A/77	W. Brown	Purchase and removal timber framed House at Mundaring	Forests	For the sum of \$385.00
479A/77	K. Heaton	Purchase and removal Falcon panel van (UQP 980) at East Perth	P.W.D.	For the sum of \$2 855.05
490A/77	Charles Hull	Purchase and removal Holden utility (UQP 502) at East Perth	Chief Sec.	For the sum of \$1 850.00
498A/77	Various	Purchase and removal Holden and Land-cruiser at Kununurra	Agric.	Details on application
550A/77	J. Versteeg	Purchase and removal Cat. Dozer (UQF 415) at East Perth	M.R.D.	For the sum of \$11 991.00
CANCELLATION OF CONTRACTS				
261A/77	C. Green	Purchase and removal Honda motor cycle (RTA 633) at East Fremantle	R.T.A.	
266A/77	Cooper Motors	Purchase and removal 2 Dodge utilities at East Perth	P.W.D.	
394A/77	G. McMullen	Purchase and removal Holden station sedan (UQM 833) at East Perth	P.W.D.	
402A/77	G. McMullen	Purchase and removal Holden station sedan (UQO 662) at East Perth	P.W.D.	

GOVERNMENT PRINTING OFFICE OF W.A.
TENDERS FOR GOVERNMENT PRINTING

Tenders are invited for the supply of the undermentioned stores.

Tenders close at Wembley, 25th July, 1977.

Tender No.	Particulars of Stores
XT 2356	300 Books in duplicate Form M.R.D. 31 "Order Book" for Main Roads Dept. Printed, numbered, perforated and $\frac{1}{4}$ bound. Finished size 165 x 192 mm. Tenderer to supply stock.
XS 2098	150 "Infringement Book Covers" for Road Traffic Authority. Printed 3 colour on Vinyl. Finished size 250 x 185 mm. Tenderer to supply stock.
XT 2355	50 000 Pocket Envelopes for State Housing Commission. Printed on Gold Kraft. Finished size 114 x 262 mm. Tenderer to supply stock.
XS 2099	28 000 1 Part Continuous "Achievement Certificates" for Board of Secondary Education. Printed 2 colours. Finished size 12 in. x 14 $\frac{3}{4}$ in. Tenderer to supply stock.
XT 2357	200 Books in triplicate Form 55/90/1540 "Advice of Material Forwarded from Workshop CME 198" for Westrail Stores. Printed, numbered, perforated and $\frac{1}{4}$ bound. Finished size 165 x 152 mm. Tenderer to supply stock.
XT 2358	125 Pads of 100 leaves Form 55/50/1470 "Abstract of Intersystem Traffic". Printed and padded at head. Finished size 205 x 440 mm. Tenderer to supply stock.
XT 2361	25 000 2 Part Continuous "Salaries Cheques and Advice Form (F)" for Main Roads Dept. Printed 2 colours, MICR encoded and perforated. Finished size 7 $\frac{1}{2}$ x 15 in. Tenderer to supply stock.
XS 2100	3 000 Books in quadruplicate Form 17 for State Treasury. Printed, numbered, perforated and $\frac{1}{4}$ bound. Finished size 95 x 230 mm. Tenderer to supply stock.

Tenders are to be addressed to the Government Printer, Government Printing Office, Station Street, Wembley and are to be endorsed with the Tender No.

Tender forms, envelopes and full particulars may be obtained on application at the Government Printing Office, Station Street, Wembley.

GOVERNMENT PRINTING OFFICE OF W.A.—*continued*

ACCEPTANCE OF TENDERS

Tender No.	Particulars of Stores	Successful Tenderer	Amount
XX 41	Annual Contract for supply of 1115/1 Continuous Lined Listing for Main Roads Dept.	Fairplay Newspaper & Printers Ltd.	\$ 5.50 per 1 000
XS 2082	200 Books in triplicate Form F.D. 1 for Forests Dept. Stores	Swan Print	385.00
XT 2347	4 000 3 Part Continuous Form M.R.D. 362 for Main Roads Dept.	Barclay & Sharland	332.00
XT 2348	125 Books in quintuplicate Form 3527 Bin 222 for Met. Water Supply	Swan Print	410.00
XS 2084	5 000 Pads in triplicate Form 10-G.S. 63 for Govt. Stores	Pilpel & Co.	4 498.50
XT 2349	200 Books in duplicate Form 0011 Bin 346 for Met. Water Supply	Swan Print	416.00

WILLIAM C. BROWN,
Government Printer.

APPOINTMENTS.

(Under Section 6 of the Registration of Births, Deaths and Marriages Act, 1961-1965.)
Registrar General's Office,
Perth, 13th July, 1977.

THE following appointments have been approved:—

R.G. No. 74/71.—That Mr. Robert John Allan has been appointed as Assistant District Registrar of Births, Deaths and Marriages for the Dundas Registry District to maintain an office at Esperance during the absence on leave of Mr. W. L. Sharpe. This appointment dates from 18th July, 1977.

R.G. No. 37/68.—That Mr. Graeme John Layton has been appointed as District Registrar of Births, Deaths and Marriages for the Geraldton Registry District to maintain an office at Geraldton during the absence on leave of Mr. N. W. Ferstat. This appointment dates from 4th July, 1977.

R.G. No. 114/71.—That Mr. Graeme John Ferguson has been appointed as Assistant District Registrar of Births, Deaths and Marriages for the Katanning Registry District to maintain an office at Wagin during the absence on leave of Mr. D. F. Evans. This appointment dates from 18th July, 1977.

E. C. RIEBELING,
Registrar General.

MINING ACT, 1904

Department of Mines,
Perth, 6th July, 1977.

IN accordance with the provisions of the Mining Act, 1904, His Excellency the Governor in Executive Council has been pleased to deal with the undermentioned Leases, Authorities to Mine, Licenses to Treat Mining Material and Temporary Reserves.

B. M. ROGERS,
Under Secretary for Mines.

The undermentioned applications for Gold Mining Leases were approved conditionally:

Goldfield	District	No. of Applications
Coolgardie	Coolgardie	15/6306
Coolgardie	Kunanalling	16/1123
North Coolgardie	Yerilla	31/1453
Pilbara	Marble Bar	45/1510, 45/1511, 45/1514 to 45/1516 and 45/1519
Yilgarn		77/4771 and 77/4777

The Surrenders of the undermentioned Gold Mining Leases were approved:

Goldfield	No. of Lease	Lessees
Pilbara	1219 to 1222 and 1225 to 1232	Bowlake Nickel and Gold Pty. Limited
Pilbara	1257 to 1264, 1267 to 1276, 1279 and 1288 to 1293	Watts Griffiths and McOuat (Australia) Pty. Limited.

MINING ACT, 1904—*continued.*

The undermentioned applications for Authority to Mine on Reserved and Exempted Lands were approved conditionally:

No.	Occupant	Authorised Holding	Goldfield
36/167 and 36/168	Otter Exploration N.L. and Spargo's Exploration N.L.	M.C's 36/4003 and 36/4004	East Murchison
37/406 and 37/407	Jones Mining N.L.	M.C's 37/5301 and 37/5307	Mount Margaret
37/421	Spargo's Exploration N.L.	M.C. 37/5731	Mount Margaret
37/462 to 37/464	Western Mining Corporation Limited	M.C's 37/6171, 37/6172 and 37/6177	Mount Margaret
38/1262 to 38/1264	Western Mining Corporation Limited	M.C's 38/7350, 38/7351 and 38/7357	Mount Margaret
39/134 and 39/135	A. P. Strong	M.C's 39/4509 and 39/4510	Mount Margaret
39/138	Union Corporation (Australia) Pty. Limited	M.C. 39/4616	Mount Margaret
51/244 to 51/246	Amax Iron Ore Corporation	M.C's 51/3480 to 51/3482	Murchison
70/811 to 70/815	D. J. Grace	M.C's 70/16140 to 70/16144	South West Mineral Field
70/866 and 70/865	J. C. Hines, H. Horton, H. M. Rule and I. M. Rule	M.C's 70/16627 and 70/16628	South West Mineral Field
04/268, 04/270 and 04/271	Mimets Exploration Pty. Limited	M.C's 04/1856, 04/1860 and 04/1861	West Kimberley
77/330	Esso Exploration and Production Australia Inc.	M.C. 77/5975	Yilgarn
77/358 to 77/365	West Coast Holdings Ltd.	M.C's 77/6188 to 77/6195	Yilgarn

The undermentioned application for Authority to Mine on Reserved and Exempted Lands was refused:

No.	Occupant	Authorised Holding	Goldfield
38/1251	W. A. Halligan	M.C. 38/7107	Mount Margaret

The undermentioned applications for Licenses to Treat Mining Material were approved:

No.	Licenseses	Locality	Goldfield	Period
52/71 (26/13H) and 52/72 (26/14H)	J. Spencer, D. R. Coumbe, A. G. Burrows and F. W. Oxwell	Peak Hill	Peak Hill	Twelve (12) months from 1/7/1977

The rights of occupancy for the undermentioned Temporary Reserves have been granted:

No.	Occupant	Term	Locality
6566H	Newmont Proprietary Limited	12 months from the date of this notification	situated north east of Mardie Station Homestead in the Ashburton Goldfield
6569H	Dampier Mining Company Limited	12 months from the date of this notification	situated south of Alice Downs Station Homestead in the Kimberley Goldfield
6570H and 6571H	CSR Limited	12 months from the date of this notification	situated at Waldburg Station in the Peak Hill Goldfield
6572H	Western Mining Corporation Limited	12 months from the date of this notification	situated at Ryans Find in the Coolgardie Goldfield
6593H	CSR Limited	12 months from the date of this notification	situated at Killara Station Homestead in the Murchison Goldfield
6594H	Cygnatrex Proprietary Limited	12 months from the date of this notification	situated at Israelite Bay Outside any Proclaimed Goldfield

The rights of occupancy for the undermentioned Temporary Reserves have been renewed:

No.	Occupant	Term	Locality
6301H	Dampier Mining Company Limited	for a further period expiring on 13/5/1978	situated north of Mt. Divide Station Homestead in the Pilbara Goldfield
6302H	Dampier Mining Company Limited	for a further period expiring on 13/5/1978	situated north west of Mt. Divide Station Homestead in the Pilbara Goldfield

The forfeiture of the undermentioned Leases for non payment of rent, published in the *Government Gazette* of 11th August, 1976 was declared cancelled, and the Lessees reinstated as of their former estates:

GOLD MINING LEASE

Goldfield	District	No. of Lease	Lessee
Yilgarn		77/4765	K. R. Johnstone

MINERAL LEASE

Goldfield	District	No. of Lease	Lessee
West Pilbara		346 WP to 353 WP	J. E. Nason

The forfeiture of the undermentioned Lease for non payment of rent, published in the *Government Gazette* of 16th July, 1976 was declared cancelled, and the Lessee reinstated as of his former estate.

GOLD MINING LEASE

Goldfield	District	No. of Lease	Lessee
Mount Margaret	Mount Malcolm	37/2042	R. M. Mirams

Commonwealth of Australia.
PETROLEUM (SUBMERGED LANDS) ACT,
1967-1974.

State of Western Australia.

PETROLEUM (SUBMERGED LANDS)
ACT, 1967.

Notice of Invitation for Applications for
Exploration Permits.

I, ANDREW MENSAROS, the Designated Authority in respect of the area specified as being adjacent to the State of Western Australia acting pursuant to section 20(1) of the Petroleum (Submerged Lands) Act, 1967-1974, of the Commonwealth of Australia and of the Petroleum (Submerged Lands) Act, 1967, of the State of Western Australia, hereby invite applications for the grant of exploration permits in respect of the following blocks within areas as scheduled below and shown on the plans at pages 2287 and 2289 of this *Gazette*.

Schedule.

(The references hereunder are to the names of map sheets of the 1:1 000 000 series published by the Minister for Mines and to the number of graticular sections shown thereon.)

Area W77-40.
Perth Map Sheet.

Block No.	Block No.	Block No.
1811	1885	2028
1812	1955	2029
1813	1956	2099
1883	1957	2100
1884	2027	2101

Assessed to contain 15 blocks.

Area No. W77-41.
Brunswick Bay Map Sheet.

Block No.	Block No.	Block No.
2118	2409	2618
2119	2410	2619
2189	2411	2620
2190	2412	2621
2191	2413	2622
2192	2414	2623
2258	2472	2624
2259	2473	2625
2260	2474	2626
2261	2475	2627
2262	2476	2628
2263	2477	2629
2264	2478	2685
2265	2479	2686
2329	2480	2687
2330	2481	2688
2331	2482	2689
2332	2483	2690
2333	2484	2691
2334	2485	2692
2335	2544	2693
2336	2545	2694
2337	2546	2695
2338	2547	2696
2339	2548	2697
2340	2549	2698
2341	2550	2699
2342	2551	2700
2400	2552	2701
2401	2553	2702
2402	2554	2703
2403	2555	2757
2404	2556	2758
2405	2557	2759
2406	2615	2760
2407	2616	2761
2408	2617	2762

Block No.	Block No.	Block No.
2763	2914	3125
2764	2915	3126
2765	2916	3127
2766	2917	3128
2767	2918	3129
2768	2919	3130
2769	2975	3131
2770	2976	3132
2771	2977	3133
2772	2978	3134
2773	2979	3135
2774	2980	3194
2775	2981	3195
2830	2982	3196
2831	2983	3197
2832	2984	3198
2833	2985	3199
2834	2986	3200
2835	2987	3201
2836	2988	3202
2837	2989	3203
2838	2990	3204
2839	2991	3205
2840	3048	3206
2841	3049	3207
2842	3050	3268
2843	3051	3269
2844	3052	3270
2845	3053	3271
2846	3054	3272
2847	3055	3273
2902	3056	3274
2903	3057	3275
2904	3058	3341
2905	3059	3342
2906	3060	3343
2907	3061	3344
2908	3062	3345
2909	3063	3346
2910	3121	3347
2911	3122	3416
2912	3123	3417
2913	3124	3418

Broome Map Sheet.

Block Nos. 32, 33.

Assessed to contain 242 Blocks.

Applications are required to be made in the approved form and should be accompanied by:—

(a) Particulars of—

- (i) the proposals of the applicant for work and expenditure in respect of the blocks specified in the application; for each of the six years of the first term a specific operational activity and minimum expenditure commitment should be stated;
- (ii) the technical qualifications of the applicant and of his employees;
- (iii) the technical advice available to the applicant;
- (iv) the financial resources available to the applicant; substantial evidence should be submitted regarding the ability of the applicant to fund the proposed work programme.

(b) Such other information as the applicant wishes to be taken into account on consideration of his application.

(c) A fee of \$1 000.00.

If applications are submitted for more than one area an order of preference should be stated.

It will be a condition of any permit granted that its assignment or transfer will not be approved within the initial two years of its term.

Applications together with relevant data should be submitted in duplicate to the Under Secretary for Mines, Mineral House, 66 Adelaide Terrace, Perth, Western Australia 6000, before 4.00 p.m. Friday, 11th November, 1977.

Microfilm copies of the basic exploration data pertaining to the blocks comprising this notice may be purchased from the Geological Survey Branch of the Department of Mines, Mineral House, 66 Adelaide Terrace, Perth, Western Australia 6000.

Application forms and plans are also available from the Department of Mines on request.

Dated at Perth this 15th day of July, 1977.

Made under the Petroleum (Submerged Lands) Act, 1967-1974, of the Commonwealth of Australia.

Made under the Petroleum (Submerged Lands) Act, 1967, of the State of Western Australia.

ANDREW MENSAROS,
Designated Authority.

State of Western Australia.

PETROLEUM ACT, 1967.

Notice of Invitation for Applications for
Exploration Permit.

I, ANDREW MENSAROS, Minister for Mines in the State of Western Australia, acting pursuant to section 30 (1) of the Petroleum Act, 1967, hereby invite applications for the grant of an Exploration Permit in respect of the following area and as shown on the plan at page 2289 of this *Gazette*.

Schedule.

(The references hereunder are to the names of map sheets of the 1:1 000 000 series published by the Minister for Mines and to the number of graticular sections shown thereon.)

Area No. L77-34.

Brunswick Bay Map Sheet.

Block No. 8062.

Assessed to contain 1 block.

The block mentioned in the above area extends only to land above mean low water, including islands, and as Area No. L77-34 is surrounded by Area No. W77-41 intending applicants should refer to the Notice of Invitation for Applications for Exploration Permit made under the Petroleum (Submerged Lands) Act, 1967, which also appears in this issue of the *Government Gazette*.

Applications are required to be made in the approved form and should be accompanied by—

(a) Particulars of—

- (i) the proposals of the applicant for work and expenditure in respect of the block specified in the application; for each of the five years of the first term a specific operational activity and minimum expenditure commitment should be stated;
- (ii) the technical qualifications of the applicant and of his employees;
- (iii) the technical advice available to the applicant;
- (iv) the financial resources available to the applicant; substantial evidence should be submitted regarding the ability of the applicant to fund the proposed work programme.

(b) Such other information as the applicant wishes to be taken into account on consideration of his application.

(c) A fee of \$1 000.00.

It will be a condition of any permit granted that its assignment or transfer will not be approved within the initial two years of its term.

Applications together with relevant data should be submitted to the Under Secretary for Mines, Mineral House, 66 Adelaide Terrace, Perth, Western Australia 6000, before 4.00 p.m. Friday, 11th November, 1977.

Microfilm copies of the basic exploration data pertaining to the block comprising this notice may be purchased from the Geological Survey Branch of the Department of Mines, Mineral House, 66 Adelaide Terrace, Perth, Western Australia 6000.

Application forms and plans are also available from the Department of Mines on request.

Dated at Perth this 15th day of July, 1977.

Made under the Petroleum Act, 1967, of the State of Western Australia.

ANDREW MENSAROS,
Minister for Mines.

Commonwealth of Australia.

PETROLEUM (SUBMERGED LANDS)
ACT, 1967-1974.

State of Western Australia.

PETROLEUM (SUBMERGED LANDS)
ACT, 1967.

Notification of Blocks Available for Application. BY notices in the Western Australian *Government Gazettes* dated 19th March, 1976 and 4th June, 1976, applications were invited for the grant of Exploration Permits in respect to blocks within certain areas being blocks described in the schedule hereunder specified as being adjacent to the State of Western Australia. No permit has been granted in respect of the blocks so described.

Pursuant to section 20 (3) of the Petroleum (Submerged Lands) Act, 1967-1974 of the Commonwealth of Australia and the Petroleum (Submerged Lands) Act 1967 of the State of Western Australia, applications for the grant of Exploration Permits in respect of the blocks being adjacent to the State of Western Australia and so described in the schedule hereunder and shown on the plans at pages 2288 and 2289 of the *Gazette* will be received at any time after the publication of this notification.

Schedule.

(The references hereunder are to be names of map sheets of the 1:1 000 000 series published by the minister for Mines and to the number of graticular sections shown thereon.)

Area No. W76-10.

Cape Keraudren Map Sheet.

Block No.	Block No.	Block No.
574	648	719
575	714	720
644	715	784
645	716	785
646	717	786
647	718	787

Block No.			Area No. W76-13.		
			Cape Keraudren Map Sheet.		
Block No.	Block No.	Block No.	Block No.	Block No.	Block No.
788	1147	1506			
789	1148	1507			
790	1149	1508			
791	1150	1509			
792	1151	1510	2011	2515	3019
854	1152	1511	2012	2516	3020
855	1214	1512	2013	2517	3021
856	1215	1574	2014	2518	3022
857	1216	1575	2015	2519	3023
858	1217	1576	2016	2520	3024
859	1218	1577	2083	2587	3091
860	1219	1578	2084	2588	3092
861	1220	1579	2085	2589	3093
862	1221	1580	2086	2590	3094
863	1222	1581	2087	2591	3095
864	1223	1582	2088	2592	3096
926	1224	1583	2155	2659	3163
927	1286	1584	2156	2660	3164
928	1287	1646	2157	2661	3165
929	1288	1647	2158	2662	3166
930	1289	1648	2159	2663	3167
931	1290	1649	2160	2664	3168
932	1291	1650	2227	2731	3235
933	1292	1651	2228	2732	3236
934	1293	1652	2229	2733	3237
935	1294	1653	2230	2734	3238
936	1295	1654	2231	2735	3239
998	1296	1655	2232	2736	3240
999	1358	1656	2239	2803	3307
1000	1359	1723	2300	2804	3308
1001	1360	1724	2301	2805	3309
1002	1361	1725	2302	2806	3310
1003	1362	1726	2303	2807	3311
1004	1363	1727	2304	2808	3312
1005	1364	1728	2371	2875	3379
1006	1365	1795	2372	2876	3380
1007	1366	1796	2373	2877	3381
1008	1367	1797	2374	2878	3382
1070	1368	1798	2375	2879	3383
1071	1430	1799	2376	2880	3384
1072	1431	1800	2443	2947	3451
1073	1432	1867	2444	2948	3452
1074	1433	1868	2445	2949	3453
1075	1434	1869	2446	2950	3454
1076	1435	1870	2447	2951	3455
1077	1436	1871	2448	2952	3456
1078	1437	1872			
1079	1438	1939			
1080	1439	1940			
1142	1440	1941			
1143	1502	1942			
1144	1503	1943			
1145	1504	1944			
1146	1505				
Broome Map Sheet.			Broome Map Sheet.		
Block No.	Block No.	Block No.	Block No.	Block No.	Block No.
721	1153	1441	2233	2737	2961
793	1154	1442	2234	2738	2962
794	1155	1443	2235	2739	3025
865	1156	1444	2305	2740	3026
866	1157	1445	2306	2741	3027
867	1225	1513	2307	2742	3028
937	1226	1514	2377	2743	3029
938	1227	1515	2378	2744	3030
939	1228	1516	2379	2745	3031
940	1229	1517	2380	2809	3032
1009	1297	1585	2449	2810	3033
1010	1298	1586	2450	2811	3034
1011	1299	1587	2451	2812	3035
1012	1300	1588	2452	2813	3097
1013	1301	1589	2453	2814	3098
1081	1369	1657	2521	2815	3099
1082	1370	1658	2522	2816	3100
1083	1371	1659	2523	2817	3101
1084	1372	1660	2524	2881	3102
1085	1373	1661	2525	2882	3103
			2526	2883	3104
			2593	2884	3105
			2594	2885	3106
			2595	2886	3107
			2596	2887	3169
			2597	2888	3170
			2598	2889	3171
			2599	2890	3172
			2665	2953	3173
			2666	2954	3174
			2667	2955	3175
			2668	2956	3176
			2669	2957	3177
			2670	2958	3178
			2671	2959	3179
			2672	2960	3241

Assessed to contain 239 Blocks.

Block No.	Block No.	Block No.	Block No.	Block No.	Block No.
3242	3247	3316	743	885	1543A
3243	3248	3317	744	886	1613
3244	3313	3318	745	892	1614
3245	3314	3385	746	893	1615A
3246	3315		747	894A	1616A
			748	965	1685
			749	966A	1686
			750A	1037	1687
			808	1038A	1688A
			809	1109	1689A
			810	1110A	1758
			811	1181	1759
			812	1182A	1760
			813	1253	1761A
			814	1254A	1762B
			815	1325	1830
			816	1326A	1831
			819	1327B	1832
			820	1397	1833
			821	1398	1834A
			822A	1399A	1902
			880	1469	1903
			881	1470	1904
			882	1471A	1905
			883	1541	1906A
			884	1542	1907B

Hamersley Range Map Sheet.

Block No.

67

68

Assessed to contain 250 Blocks.

Area No. W76-24.

Melville Island Map Sheet.

Block No.	Block No.	Block No.
3256	3329	3402
3257	3330	3403
3258	3331	3404
3259	3332	3405
3260	3333	3406
3261	3334	3407
3262	3335	3408A
3263A	3336A	3409A
3264B	3400	
3328	3401	

Assessed to contain 247 Blocks.

Darwin Map Sheet.

Block No.	Block No.	Block No.
16	304	525
17	305	526
18	306	527
19	307	528
20	308	529
21	309	530
22	310	531
23	311	532
24	312	533A
25A	313	534B
26B	314	592
86	315	593
89	316A	594
90	317B	595
91	376	596
92	377	597
93	378	598
94	379	599
95	380	600
96	381	601
97	382	602
98A	383	603
160	384	604
161	385	605
162	386	606A
163	387	664
164	388	665
165	389A	666
166	448	667
167	449	668
168	450	669
169	451	670
170A	452	671
171A	453	672
232	454	673
233	455	674
234	456	675
235	457	676
236	458	677
237	459	678A
238	460	736
239	461A	737
240	520	738
241	521	739
242	522	740
243A	523	741
244A	524	742

Applications are required to be made in the approved form and should be accompanied by:—

(a) Particulars of—

- (i) the proposals of the applicant for work and expenditure in respect of the blocks specified in the application; for each of the six years of the first term a specific operational activity and minimum expenditure commitment should be stated;
- (ii) the technical qualifications of the applicant and of his employees;
- (iii) the technical advice available to the applicant;
- (iv) the financial resources available to the applicant; substantial evidence should be submitted regarding the ability of the applicant to fund the proposed work programme.

(b) Such other information as the applicant wishes to be taken into account on consideration of his application.

(c) A fee of \$1 000.00.

It will be a condition of any permit granted that its assignment or transfer will not be approved within the initial two years of its term.

Applications together with relevant data should be submitted in duplicate to the Under Secretary for Mines, Mineral House, 66 Adelaide Terrace, Perth, Western Australia 6000.

Microfilm copies of the basic exploration data pertaining to the blocks comprising this notice may be purchased from the Geological Survey Branch of the Department of Mines, Mineral House, 66 Adelaide Terrace, Perth, Western Australia 6000,

Applications forms and plans are also available from the Department of Mines on request.

Dated at Perth this 15th day of July, 1977.

Made under the Petroleum (Submerged Lands) Act, 1967-1974, of the Commonwealth of Australia.

Made under the Petroleum (Submerged Lands) Act, 1967, of the State of Western Australia.

ANDREW MENSAROS,
Designated Authority.

Western Australia.

PETROLEUM ACT, 1967.

Notification of Blocks Available for Application.

BY notice in the Western Australian *Government Gazette* dated 1st October, 1976 applications were invited for the grant of an Exploration Permit in respect to blocks within a certain area being blocks described in the schedule hereunder. No permit has been granted in respect of the blocks so described.

Pursuant to section 30(3) of the Petroleum Act, 1967, applications for the grant of Exploration Permit in respect of the blocks described in the schedule hereunder and as shown on the plan at page 2287 of the *Government Gazette* will be received at any time after the publication of this notification.

Schedule.

(The references hereunder are to the names of map sheets of the 1:1 000 000 series published by the Minister for Mines and to the number of graticular sections shown thereon.)

Area L76-23.

Albany Map Sheet.

Block No.	Block No.	Block No.
5381	5671	6101
5382	5672	6102
5383	5740	6103
5384	5741	6172
5452	5742	6173
5453	5743	6174
5454	5744	6243
5455	5812	6244
5456	5813	6245
5524	5814	6246
5525	5815	6316
5526	5816	6317
5527	5885	6318
5528	5886	6382
5596	5887	6383
5597	5957	6388
5598	5958	6389
5599	5959	6390
5600	6029	6454
5668	6030	6455
5669	6031	6460
5670	6100	6461

Block No.	Block No.	Block No.
6462	6745	6894
6526	6746	6958
6527	6747	6959
6532	6748	6960
6533	6749	6961
6534	6750	6962
6598	6814	6963
6599	6815	6964
6604	6816	6965
6605	6817	6966
6606	6818	7033
6670	6819	7034
6671	6820	7035
6672	6821	7036
6673	6822	7037
6674	6886	7038
6675	6887	7107
6676	6888	7108
6677	6889	7109
6678	6890	7110
6742	6891	7181
6743	6892	7182
6744	6893	7254

Assessed to contain 135 blocks.

Applications are required to be made in the approved form and should be accompanied by:—

(a) Particulars of—

- (i) the proposals of the applicant for work and expenditure in respect of the blocks specified in the application; for each of the five years of the first term a specific operational activity and minimum expenditure commitment should be stated;
- (ii) the technical qualifications of the applicant and of his employees;
- (iii) the technical advice available to the applicant;
- (iv) the financial resources available to the applicant; substantial evidence should be submitted regarding the ability of the applicant to fund the proposed work programme.

(b) Such other information as the applicant wishes to be taken into account on consideration of his application.

(c) A fee of \$1 000.00.

It will be a condition of any permit granted that its assignment or transfer will not be approved within the initial two years of its term.

Applications together with relevant data should be submitted in duplicate to the Under Secretary for Mines, Mineral House, 66 Adelaide Terrace, Perth, Western Australia 6000.

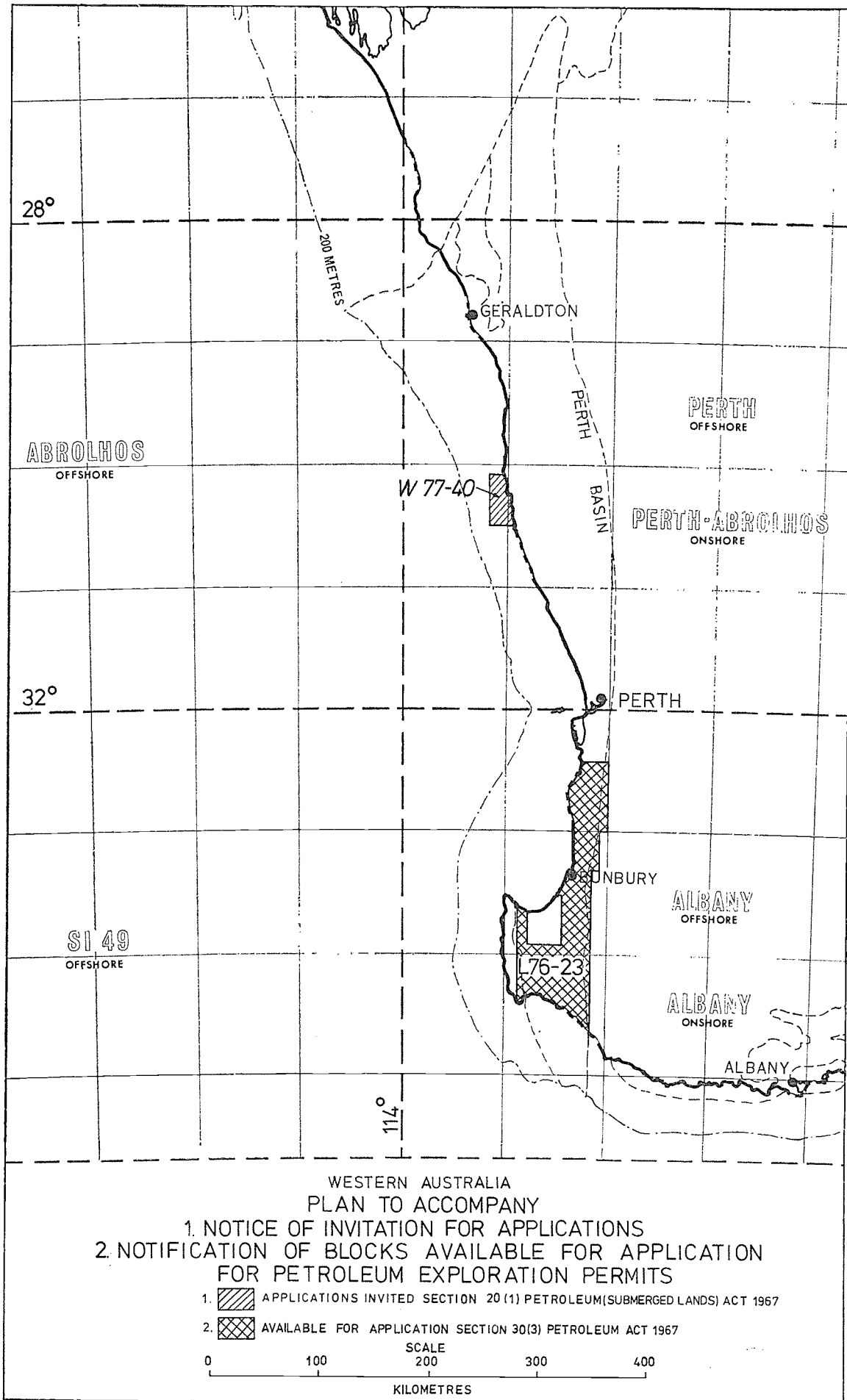
Microfilm copies of the basic exploration data pertaining to the blocks comprising this notice may be purchased from the Geological Survey Branch of the Department of Mines, Mineral House, 66 Adelaide Terrace, Perth, Western Australia 6000.

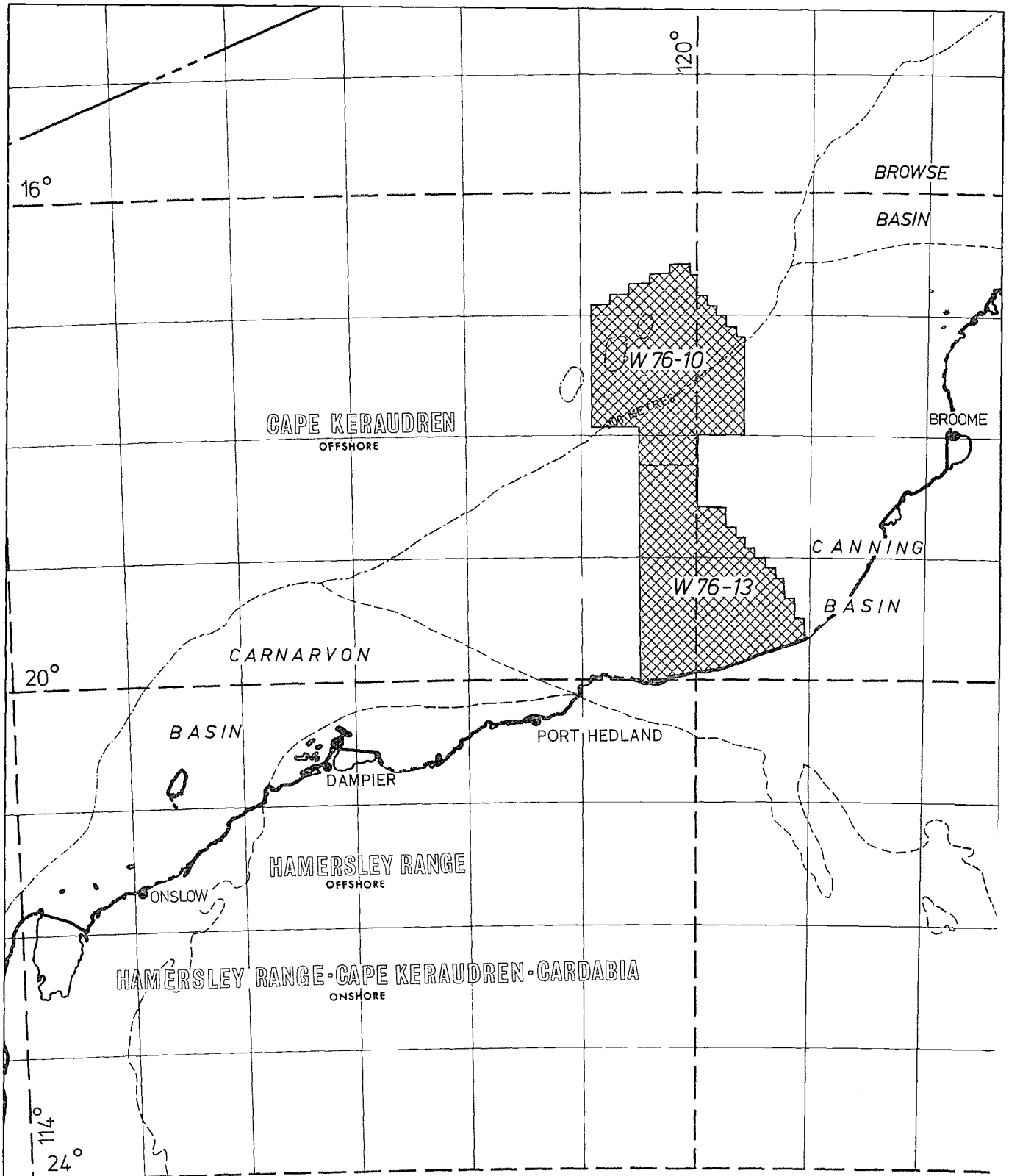
Application forms and plans are also available from the Department of Mines on request.

Dated at Perth this 15th day of July, 1977.

Made under the Petroleum Act, 1967 of the State of Western Australia.

ANDREW MENSAROS,
Minister for Mines.



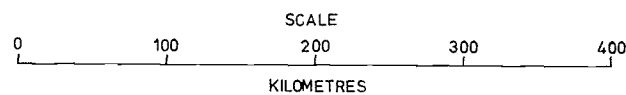


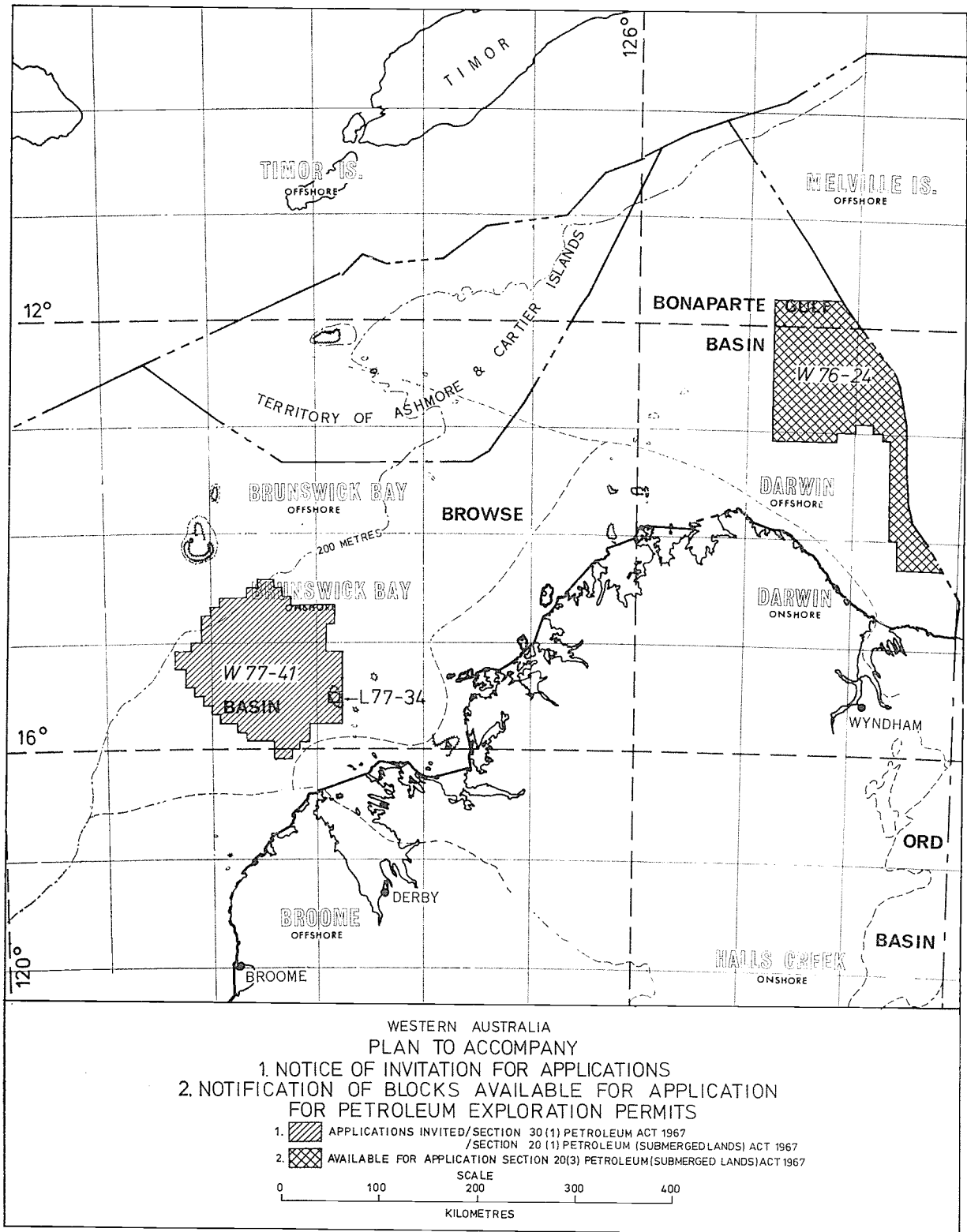
WESTERN AUSTRALIA

PLAN TO ACCOMPANY
 NOTIFICATION OF BLOCKS AVAILABLE FOR APPLICATION
 FOR PETROLEUM EXPLORATION PERMITS



AVAILABLE FOR APPLICATION SECTION 20(3) PETROLEUM (SUBMERGED LANDS) ACT 1967





MINING ACT, 1904.

(Regulation 180.)

Warden's Office,
Carnarvon, 18th May, 1977.

TAKE notice that it is the intention of the Warden of the Goldfield or Mineral Field mentioned hereunder, on the date mentioned, to issue out of the Warden's Court an order authorising the cancellation of registration of the undermentioned Mining Tenements in accordance with Regulation 180 of the Mining Act, 1904. An order may issue in the absence of the registered holder, but should he desire to object to such order he must, before the date mentioned, lodge at the Warden's Office an objection containing the grounds of such objection, and, on the date mentioned, the Warden will proceed to hear and determine the same, in accordance with the evidence then submitted.

P. M. BUCK,
Warden.

To be heard at the Warden's Court, Carnarvon, on Friday, the 5th day of August, 1977.

No.; Name of Registered Holder; Address; Reason for Cancellation.

ASHBURTON GOLDFIELD.

Mineral Claims.

- 54—Camp, Frederick John; 139 Fitzgerald Street, Geraldton; non-payment of rent and no Miners Right.
Atkinson, David James; 139 Fitzgerald Street, Geraldton; non-payment of rent and no Miners Right.
- 104—Kinetic Mining Ltd.; 524 Hay Street, Perth; non-payment of rent.
- 109—Watson, Kingsley Lincoln; 6 The Grove, Wembley; non-payment of rent and no Miners Right.
- 149—Lorne, Norman; 114 Hill Street, Meekatharra; non-payment of rent and no Miners Right.
- 08/1069—Great Boulder Mines Ltd.; P.O. Box 95, Fimiston; non-payment of rent.
- 08/1076—Great Boulder Mines Ltd.; P.O. Box 95, Fimiston; non-payment of rent.
- 08/1077—Great Boulder Mines Ltd.; P.O. Box 95, Fimiston; non-payment of rent.
- 08/1078—Great Boulder Mines Ltd.; P.O. Box 95, Fimiston; non-payment of rent.
- 08/1079—Great Boulder Mines Ltd.; P.O. Box 95, Fimiston; non-payment of rent.
- 08/1081—Great Boulder Mines Ltd.; P.O. Box 95, Fimiston; non-payment of rent.
- 08/1082—Great Boulder Mines Ltd.; P.O. Box 95, Fimiston; non-payment of rent.
- 08/1083—Great Boulder Mines Ltd.; P.O. Box 95, Fimiston; non-payment of rent.
- 08/1084—Great Boulder Mines Ltd.; P.O. Box 95, Fimiston; non-payment of rent.
- 08/1085—Great Boulder Mines Ltd.; P.O. Box 95, Fimiston; non-payment of rent.
- 08/1086—Great Boulder Mines Ltd.; P.O. Box 95, Fimiston; non-payment of rent.
- 08/1087—Great Boulder Mines Ltd.; P.O. Box 95, Fimiston; non-payment of rent.
- 08/1088—Great Boulder Mines Ltd.; P.O. Box 95, Fimiston; non-payment of rent.
- 08/1089—Great Boulder Mines Ltd.; P.O. Box 95, Fimiston; non-payment of rent.
- 08/1090—Great Boulder Mines Ltd.; P.O. Box 95, Fimiston; non-payment of rent.
- 08/1091—Great Boulder Mines Ltd.; P.O. Box 95, Fimiston; non-payment of rent.
- 08/1092—Great Boulder Mines Ltd.; P.O. Box 95, Fimiston; non-payment of rent.
- 08/1094—Great Boulder Mines Ltd.; P.O. Box 95, Fimiston; non-payment of rent.
- 08/1095—Great Boulder Mines Ltd.; P.O. Box 95, Fimiston; non-payment of rent.
- 08/1096—Great Boulder Mines Ltd.; P.O. Box 95, Fimiston; non-payment of rent.
- 08/1098—Great Boulder Mines Ltd.; P.O. Box 95, Fimiston; non-payment of rent.
- 08/1099—Great Boulder Mines Ltd.; P.O. Box 95, Fimiston; non-payment of rent.
- 08/1100—Great Boulder Mines Ltd.; P.O. Box 95, Fimiston; non-payment of rent.
- 08/1101—Great Boulder Mines Ltd.; P.O. Box 95, Fimiston; non-payment of rent.
- 08/1117—Bolton, John Wentworth; 344 Harbourne Street, Glendalough; non-payment of rent and no Miners Right.
Bolton, Grantley Lewis; 344 Harbourne Street, Glendalough; non-payment of rent and no Miners Right.
Bolton, Lindsay Hayden; 344 Harbourne Street, Glendalough; non-payment of rent and no Miners Right.
- 08/1275—Higgins, Timothy Smiddy; 5 Great Northern Highway, Bullsbrook; non-payment of rent and no Miners Right.
- 08/1289—Kinetic Mining Ltd.; 524 Hay Street, Perth; non-payment of rent.
- 08/1290—Kinetic Mining Ltd.; 524 Hay Street, Perth; non-payment of rent.
- 08/1292—Kinetic Mining Ltd.; 524 Hay Street, Perth; non-payment of rent.
- 08/1293—Kinetic Mining Ltd.; 524 Hay Street, Perth; non-payment of rent.
- 08/1294—Kinetic Mining Ltd.; 524 Hay Street, Perth; non-payment of rent.
- 08/1466—Great Boulder Mines Ltd.; P.O. Box 95, Fimiston; non-payment of rent.
- 08/1713—Piper, Keith Howard; 196 Heytesbury Road, Subiaco; non-payment of rent, and no Miners Right.
- 08/1714—Piper, Keith Howard; 196 Heytesbury Road, Subiaco; non-payment of rent, and no Miners Right.
- 08/1715—Piper, Keith Howard; 196 Heytesbury Road, Subiaco; non-payment of rent, and no Miners Right.
- 08/1749—Leonora Nickel N.L.; 2 Railway Parade, Burwood, N.S.W.; non-payment of rent, and no Miners Right.
- 08/1750—Leonora Nickel N.L.; 2 Railway Parade, Burwood, N.S.W.; non-payment of rent, and no Miners Right.
- 08/1751—Leonora Nickel N.L.; 2 Railway Parade, Burwood, N.S.W.; non-payment of rent, and no Miners Right.
- 08/1752—Leonora Nickel N.L.; 2 Railway Parade, Burwood, N.S.W.; non-payment of rent, and no Miners Right.
- 08/1759—Kinetic Mining Ltd.; 524 Hay Street, Perth; non-payment of rent.
- 08/1790—Kinetic Mining Ltd.; 524 Hay Street, Perth; non-payment of rent.
- 08/1791—Kinetic Mining Ltd.; 524 Hay Street, Perth; non-payment of rent.
- 08/1792—Kinetic Mining Ltd.; 524 Hay Street, Perth; non-payment of rent.
- 08/1793—Kinetic Mining Ltd.; 524 Hay Street, Perth; non-payment of rent.
- 08/1895—Kinetic Mining Ltd.; 524 Hay Street, Perth; non-payment of rent.
- 08/1896—Kinetic Mining Ltd.; 524 Hay Street, Perth; non-payment of rent.
- 08/1955—Hover, Calvin William; P.O. Box 39, Onslow; non-payment of rent.
- 08/2116—Kinetic Mining Ltd.; 524 Hay Street, Perth; non-payment of rent.
- 08/2117—Great Boulder Mines Ltd.; P.O. Box 95, Fimiston; non-payment of rent.
- 08/2118—Great Boulder Mines Ltd.; P.O. Box 95, Fimiston; non-payment of rent.
- 08/2119—Great Boulder Mines Ltd.; P.O. Box 95, Fimiston; non-payment of rent.
- 08/2128—Great Boulder Mines Ltd.; P.O. Box 95, Fimiston; non-payment of rent.
- 08/2129—Great Boulder Mines Ltd.; P.O. Box 95, Fimiston; non-payment of rent.
- 08/2130—Great Boulder Mines Ltd.; P.O. Box 95, Fimiston; non-payment of rent.
- 08/2151—Great Boulder Mines Ltd.; P.O. Box 95, Fimiston; non-payment of rent.

- 08/2152—Great Boulder Mines Ltd; P.O. Box 95, Fimiston; non-payment of rent.
- 08/2153—Great Boulder Mines Ltd; P.O. Box 95, Fimiston; non-payment of rent.
- 08/2154—Great Boulder Mines Ltd; P.O. Box 95, Fimiston; non-payment of rent.
- 08/2155—Great Boulder Mines Ltd; P.O. Box 95, Fimiston; non-payment of rent.
- 08/2156—Great Boulder Mines Ltd; P.O. Box 95, Fimiston; non-payment of rent.
- 08/2157—Great Boulder Mines Ltd; P.O. Box 95, Fimiston; non-payment of rent.
- 08/2158—Great Boulder Mines Ltd; P.O. Box 95, Fimiston; non-payment of rent.
- 08/2159—Great Boulder Mines Ltd; P.O. Box 95, Fimiston; non-payment of rent.
- 08/2160—Great Boulder Mines Ltd; P.O. Box 95, Fimiston; non-payment of rent.
- 08/2167—Great Boulder Mines Ltd; P.O. Box 95, Fimiston; non-payment of rent.
- 08/2168—Great Boulder Mines Ltd; P.O. Box 95, Fimiston; non-payment of rent.
- 08/2179—Great Boulder Mines Ltd; P.O. Box 95, Fimiston; non-payment of rent.
- 08/2180—Great Boulder Mines Ltd; P.O. Box 95, Fimiston; non-payment of rent.
- 08/2181—Great Boulder Mines Ltd; P.O. Box 95, Fimiston; non-payment of rent.
- 08/2182—Great Boulder Mines Ltd; P.O. Box 95, Fimiston; non-payment of rent.
- 08/2194—Great Boulder Mines Ltd; P.O. Box 95, Fimiston; non-payment of rent.
- 08/2195—Great Boulder Mines Ltd; P.O. Box 95, Fimiston; non-payment of rent.
- 08/2225—Kinetic Mining Ltd; 524 Hay Street, Perth; non-payment of rent.
- 08/2292—Great Boulder Mines Ltd; P.O. Box 95, Fimiston; non-payment of rent.
- 08/2293—Great Boulder Mines Ltd; P.O. Box 95, Fimiston; non-payment of rent.
- 08/2294—Great Boulder Mines Ltd; P.O. Box 95, Fimiston; non-payment of rent.
- 08/2297—Western Mining Corporation Ltd; 191 Great Eastern Highway, Belmont; non-payment of rent.
- 08/2298—Western Mining Corporation Ltd; 191 Great Eastern Highway, Belmont; non-payment of rent.
- 08/2299—Western Mining Corporation Ltd; 191 Great Eastern Highway, Belmont; non-payment of rent.
- 08/2302—Great Boulder Mines Ltd; P.O. Box 95, Fimiston; non-payment of rent.
- 08/2303—Great Boulder Mines Ltd; P.O. Box 95, Fimiston; non-payment of rent.
- 08/2304—Great Boulder Mines Ltd; P.O. Box 95, Fimiston; non-payment of rent.
- 08/2421—Laverton Nickel No Liability; 2 Railway Parade, Burwood, N.S.W.; non-payment of rent.
- 08/2422—Laverton Nickel No Liability; 2 Railway Parade, Burwood, N.S.W.; non-payment of rent.
- 08/2423—Laverton Nickel No Liability; 2 Railway Parade, Burwood, N.S.W.; non-payment of rent.
- 08/2424—Laverton Nickel No Liability; 2 Railway Parade, Burwood, N.S.W.; non-payment of rent.
- 08/2425—Laverton Nickel No Liability; 2 Railway Parade, Burwood, N.S.W.; non-payment of rent.
- 08/2426—Laverton Nickel No Liability; 2 Railway Parade, Burwood, N.S.W.; non-payment of rent.
- 08/2427—Laverton Nickel No Liability; 2 Railway Parade, Burwood, N.S.W.; non-payment of rent.
- 30—Rumble, Percy Robert; 168 Baden Street, Joondanna; non-payment of rent and no Miners Right.
- Rumble, Robert William; 168 Baden Street, Joondanna; non-payment of rent and no Miners Right.
- 34—Oakley, Priscilla Maud; 56 Durlacher Street, Geraldton; non-payment of rent and no Miners Right.
- 118—Nason, James Edward; Apartment 241/99, Spring Street, Melbourne; non-payment of rent.
- 119—Nason, James Edward; Apartment 241/99, Spring Street, Melbourne; non-payment of rent.
- 09/1254—McDonald, Allan Patrick; Mangaroon Station Via Carnarvon; non-payment of rent.
- 09/1291—Nickel Mines Ltd.; 2 Railway Parade, Burwood, N.S.W.; non-payment of rent, and no Miners Right.
- 09/1292—Nickel Mines Ltd.; 2 Railway Parade, Burwood, N.S.W.; non-payment of rent, and no Miners Right.
- 09/1293—Nickel Mines Ltd.; 2 Railway Parade, Burwood, N.S.W.; non-payment of rent, and no Miners Right.
- 09/1294—Nickel Mines Ltd.; 2 Railway Parade, Burwood, N.S.W.; non-payment of rent, and no Miners Right.
- 09/1295—Nickel Mines Ltd.; 2 Railway Parade, Burwood, N.S.W.; non-payment of rent, and no Miners Right.
- 09/1296—Nickel Mines Ltd.; 2 Railway Parade, Burwood, N.S.W.; non-payment of rent, and no Miners Right.
- 02/1297—Nickel Mines Ltd.; 2 Railway Parade, Burwood, N.S.W.; non-payment of rent, and no Miners Right.
- 09/1298—Nickel Mines Ltd.; 2 Railway Parade, Burwood, N.S.W.; non-payment of rent, and no Miners Right.
- 09/1347—Nickel Mines Ltd.; 2 Railway Parade, Burwood, N.S.W.; non-payment of rent, and no Miners Right.
- 09/1348—Nickel Mines Ltd.; 2 Railway Parade, Burwood, N.S.W.; non-payment of rent, and no Miners Right.
- 09/1349—Nickel Mines Ltd.; 2 Railway Parade, Burwood, N.S.W.; non-payment of rent, and no Miners Right.
- 09/1350—Nickel Mines Ltd.; 2 Railway Parade, Burwood, N.S.W.; non-payment of rent, and no Miners Right.
- 09/1351—Nickel Mines Ltd.; 2 Railway Parade, Burwood, N.S.W.; non-payment of rent, and no Miners Right.
- 09/1367—Nickel Mines Ltd.; 2 Railway Parade, Burwood, N.S.W.; non-payment of rent, and no Miners Right.
- 09/1581—Nickel Mines Ltd.; 2 Railway Parade, Burwood, N.S.W.; non-payment of rent, and no Miners Right.
- 09/1583—Nickel Mines Ltd.; 2 Railway Parade, Burwood, N.S.W.; non-payment of rent, and no Miners Right.
- 09/1584—Nickel Mines Ltd.; 2 Railway Parade, Burwood, N.S.W.; non-payment of rent, and no Miners Right.
- 09/1585—Nickel Mines Ltd.; 2 Railway Parade, Burwood, N.S.W.; non-payment of rent, and no Miners Right.
- 09/1586—Nickel Mines Ltd.; 2 Railway Parade, Burwood, N.S.W.; non-payment of rent, and no Miners Right.
- 09/1587—Nickel Mines Ltd.; 2 Railway Parade, Burwood, N.S.W.; non-payment of rent, and no Miners Right.
- 09/1588—Nickel Mines Ltd.; 2 Railway Parade, Burwood, N.S.W.; non-payment of rent, and no Miners Right.
- 09/1594—Nickel Mines Ltd.; 2 Railway Parade, Burwood, N.S.W.; non-payment of rent, and no Miners Right.
- 09/1595—Nickel Mines Ltd.; 2 Railway Parade, Burwood, N.S.W.; non-payment of rent, and no Miners Right.

GASCOYNE GOLDFIELD.

- 29—Rumble, Percy Robert; 168 Baden Street, Joondanna; non-payment of rent and no Miners Right.
- Rumble, Robert William; 168 Baden Street, Joondanna; non-payment of rent and no Miners Right.

- 09/2009—Engelbrecht Prospecting Expeditions Pty Ltd; Suite 10, 256 St. George's Terrace, Perth; non-payment of rent and no Miners Right.
- 09/2021—Corby, Robert John; P.O. Box 47, Subiaco; non-payment of rent and no Miners Right.
- 09/2022—Eureka Minerals Pty Ltd; Mooloo Downs Station, Carnarvon; non-payment of rent and no Miners Right.

MINING ACT, 1904.
(Regulation 180.)

Warden's Office,
Leonora, 29th April, 1977.

TAKE notice that it is the intention of the Warden of the Goldfield or Mineral Field mentioned hereunder, on the date mentioned, to issue out of the Warden's Court an order authorising the cancellation of registration of the undermentioned Mining Tenements in accordance with Regulation 180 of the Mining Act, 1904. An order may issue in the absence of the registered holder, but should he desire to object to such order he must, before the date mentioned, lodge at the Warden's Office an objection containing the grounds of such objection, and, on the date mentioned, the Warden will proceed to hear and determine the same, in accordance with the evidence then submitted.

A. E. CLARK,
Warden.

To be heard at the Warden's Court, Leonora, on Wednesday, the 3rd day of August, 1977.

No.; Name of Registered Holder; Address; Reason for Cancellation.

EAST MURCHISON GOLDFIELD.

Lawlers District.

Mineral Claims.

- 520—Spargos Exploration N.L.; 528 Hannan Street, Kalgoorlie; non-payment of rent and no Miners Right.
- 902A—Hughson, Peter James; c/o P.O. Leonora; non-payment of rent and no Miners Right.
Epis, James Leslie; c/o P.O. Leonora; non-payment of rent.
Cominelli, Andrew Peter; 304 Fulham Street, Cloverdale; non-payment of rent and no Miners Right.
Sage, Russell William; c/o P.O. Leonora; non-payment of rent and no Miners Right.
- 903—Hughson, Peter James; c/o P.O., Leonora; non-payment of rent and no Miners Right.
Epis, James Leslie; c/o P.O. Leonora; non-payment of rent.
Cominelli, Andrew Peter; 304 Fulham Street, Cloverdale; non-payment of rent and no Miners Right.
Sage, Russell William; c/o P.O., Leonora; non-payment of rent and no Miners Right.
- 905—Hughson, Peter James; c/o P.O., Leonora; non-payment of rent and no Miners Right.
Epis, James Leslie; c/o P.O. Leonora; non-payment of rent.
Cominelli, Andrew Peter; 304 Fulham Street, Cloverdale; non-payment of rent and no Miners Right.
Sage, Russell William; c/o P.O. Leonora; non-payment of rent and no Miners Right.
- 907—Hughson, Peter James; c/o P.O. Leonora; non-payment of rent and no Miners Right.
Epis, James Leslie; c/o P.O., Leonora; non-payment of rent.
Cominelli, Andrew Peter; 304 Fulham Street, Cloverdale; non-payment of rent and no Miners Right.

- Sage, Russell William; c/o P.O., Leonora; non-payment of rent and no Miners Right.
- 36/2493—Jones Mining N.L.; P.O. Box 541, Kalgoorlie; non-payment of rent and no Miners Right.
- 26/3388—Spargos Exploration N.L.; 528 Hannan Street, Kalgoorlie; non-payment of rent and no Miners Right.
- 36/3389—Spargos Exploration N.L.; 528 Hannan Street, Kalgoorlie; non-payment of rent and no Miners Right.

Water Right.

- 101—White, Noel Francis William; c/o Lienster Downs Station, Leonora; non-payment of rent and no Miners Right.

MOUNT MARGARET GOLDFIELD.

Mount Margaret District.

Mineral Claims.

- 135T—Samin Limited; G.P.O. Box 2452, Adelaide; non-payment of rent.
- 136T—Samin Limited; G.P.O. Box 2452, Adelaide; non-payment of rent.
- 142T—Shield Exploration (Pty.) Limited; c/o P.O. Box 50, Kalgoorlie; no Miners Right.
- 143T—Shield Exploration (Pty.) Limited; c/o P.O. Box 50, Kalgoorlie; no Miners Right.
- 144T—Shield Exploration (Pty.) Limited; c/o P.O. Box 50, Kalgoorlie; no Miners Right.
- 147T—Samin Limited; G.P.O. Box 2452, Adelaide; non-payment of rent and no Miners Right.
- 148T—Samin Limited; G.P.O. Box 2452, Adelaide; non-payment of rent and no Miners Right.
- 149T—Samin Limited; G.P.O. Box 2452, Adelaide; non-payment of rent and no Miners Right.
- 726T—Nickel Mines Limited; 2 Railway Parade, Burwood, N.S.W.; non-payment of rent and no Miners Right.
- 727T—Nickel Mines Limited; 2 Railway Parade, Burwood, N.S.W.; non-payment of rent and no Miners Right.
- 728T—Nickel Mines Limited; 2 Railway Parade, Burwood, N.S.W.; non-payment of rent and no Miners Right.
- 739T—Delta Minerals N.L.; 6th Floor, Underwood House, 37-49 Pitt Street, Sydney; no Miners Right.
- 740T—Delta Minerals N.L.; 6th Floor, Underwood House, 37-49 Pitt Street, Sydney; no Miners Right.
- 741T—Delta Minerals N.L.; 6th Floor, Underwood House, 37-49 Pitt Street, Sydney; no Miners Right.
- 742T—Delta Minerals N.L.; 6th Floor, Underwood House, 37-49 Pitt Street, Sydney; no Miners Right.
- 743T—Delta Minerals N.L.; 6th Floor, Underwood House, 37-49 Pitt Street, Sydney; no Miners Right.
- 744T—Delta Minerals N.L.; 6th Floor, Underwood House, 37-49 Pitt Street, Sydney; no Miners Right.
- 745T—Delta Minerals N.L.; 6th Floor, Underwood House, 37-49 Pitt Street, Sydney; no Miners Right.
- 1665T—Glendale Land Developments Ltd; G.P.O. Box 1742, Sydney; no Miners Right.
- 1666T—Glendale Land Developments Ltd; G.P.O. Box 1742, Sydney; no Miners Right.
- 1667T—Glendale Land Developments Ltd; G.P.O. Box 1742, Sydney; no Miners Right.
- 1692T—Glendale Land Developments Ltd; G.P.O. Box 1742, Sydney; no Miners Right.
- 1693T—Glendale Land Developments Ltd; G.P.O. Box 1742, Sydney; no Miners Right.
- 1694T—Glendale Land Developments Ltd; G.P.O. Box 1742, Sydney; no Miners Right.

- 1695T—Glendale Land Developments Ltd; G.P.O. Box 1742, Sydney; no Miners Right.
- 1696T—Glendale Land Developments Ltd; G.P.O. Box 1742, Sydney; no Miners Right.
- 38/7086—Mitchell, Albert Edward; P.O. Box 12, Boulder; non-payment of rent.
O'Meara, Denis William; P.O. Box 184, Port Hedland; non-payment of rent.
Menzel, Bruce Walter; 108 Ward Street, Kalgoorlie; non-payment of rent.
- Garden Area.
- 47T—Callopy, Allan Joseph; c/- P.O. Laverton; non-payment of rent and no Miners Right.
- Quarry Area.
- 38/4—Parker, Andrew John; 6 Boomerang Street, Laverton; non-payment of rent and no Miners Right.
- 38/5—Parker, Andrew John; 6 Boomerang Street, Laverton; non-payment of rent and no Miners Right.
- 38/6—Parker, Andrew John; 6 Boomerang Street, Laverton; non-payment of rent and no Miners Right.
- 38/7—Parker, Andrew John; 6 Boomerang Street, Laverton; non-payment of rent and no Miners Right.
- Mount Morgans District.*
- Mineral Claims.
- 7F—W.A. Explorations N.L.; 13th Floor, 16 St. George's Terrace, Perth; non-payment of rent.
- 8F—W.A. Explorations N.L. 13th Floor, 16 St. George's Terrace, Perth; non-payment of rent.
- 9F—W.A. Explorations N.L.; 13th Floor, 16 St. George's Terrace, Perth; non-payment of rent.
- 10F—W.A. Explorations N.L.; 13th Floor, 16 St. George's Terrace, Perth; non-payment of rent.
- 145F—Eastern Prospectors Pty Ltd; Suite 8A, 343 Little Collins Street, Melbourne; no Miners Right.
- 146F—Eastern Prospectors Pty Ltd; Suite 8A, 343 Little Collins Street, Melbourne; no Miners Right.
- 154F—Eastern Prospectors Pty Ltd; Suite 8A, 343 Little Collins Street, Melbourne; no Miners Right.
- 155F—Eastern Prospectors Pty Ltd; Suite 8A, 343 Little Collins Street, Melbourne; no Miners Right.
- 533F—Eastern Prospectors Pty Ltd; Suite 8A, 343 Little Collins Street, Melbourne; no Miners Right.
- 2882F—W.A. Explorations N.L.; 13th Floor, 16 St. George's Terrace, Perth; non-payment of rent.
- 39/4488—Sullivan, Mervyn Ross; c/- P.O. Leonora; non-payment of rent.
Detez, William Deane; c/- P.O. Leonora; non-payment of rent.
Barnes, Cyril; c/- P.O. Leonora; non-payment of rent and no Miners Right.
- 39/4489—Sullivan, Mervyn Ross; c/o P.O. Leonora; non-payment of rent.
Detez, William Deane; c/- P.O. Leonora; non-payment of rent.
Barnes, Cyril; c/- P.O. Leonora; non-payment of rent and no Miners Right.
- 39/4549—Spargos Exploration N.L.; 528 Hannan Street, Kalgoorlie; non-payment of rent and no Miners Right.
- 39/4550—Spargos Exploration N.L.; 528 Hannan Street, Kalgoorlie; non-payment of rent and no Miners Right.
- 39/4551—Spargos Exploration N.L.; 528 Hannan Street, Kalgoorlie; non-payment of rent and no Miners Right.
- 39/4552—Spargos Exploration N.L.; 528 Hannan Street, Kalgoorlie; non-payment of rent and no Miners Right.
- 39/4553—Spargos Exploration N.L.; 528 Hannan Street, Kalgoorlie; non-payment of rent and no Miners Right.
- 39/4554—Spargos Exploration N.L.; 528 Hannan Street, Kalgoorlie; non-payment of rent and no Miners Right.
- 39/4555—Spargos Exploration N.L.; 528 Hannan Street, Kalgoorlie; non-payment of rent and no Miners Right.
- 39/4556—Spargos Exploration N.L.; 528 Hannan Street, Kalgoorlie; non-payment of rent and no Miners Right.
- 39/4557—Spargos Exploration N.L.; 528 Hannan Street, Kalgoorlie; non-payment of rent and no Miners Right.
- 39/4558—Spargos Exploration N.L.; 528 Hannan Street, Kalgoorlie; non-payment of rent and no Miners Right.
- 39/4559—Spargos Exploration N.L.; 528 Hannan Street, Kalgoorlie; non-payment of rent and no Miners Right.
- 39/4560—Spargos Exploration N.L.; 528 Hannan Street, Kalgoorlie; non-payment of rent and no Miners Right.
- 39/4561—Spargos Exploration N.L.; 528 Hannan Street, Kalgoorlie; non-payment of rent and no Miners Right.
- 39/4562—Spargos Exploration N.L.; 528 Hannan Street, Kalgoorlie; non-payment of rent and no Miners Right.
- 39/4563—Spargos Exploration N.L.; 528 Hannan Street, Kalgoorlie; non-payment of rent and no Miners Right.
- 39/4564—Spargos Exploration N.L.; 528 Hannan Street, Kalgoorlie; non-payment of rent and no Miners Right.
- 39/4565—Spargos Exploration N.L.; 528 Hannan Street, Kalgoorlie; non-payment of rent and no Miners Right.
- 39/4566—Spargos Exploration N.L.; 528 Hannan Street, Kalgoorlie; non-payment of rent and no Miners Right.
- 39/4567—Spargos Exploration N.L.; 528 Hannan Street, Kalgoorlie; non-payment of rent and no Miners Right.
- 39/4568—Spargos Exploration N.L.; 528 Hannan Street, Kalgoorlie; non-payment of rent and no Miners Right.
- 39/4569—Spargos Exploration N.L.; 528 Hannan Street, Kalgoorlie; non-payment of rent and no Miners Right.
- Mount Malcolm District.*
- Mineral Claims.
- 37/4719—Murray, Donald Robert; c/o P.O., Leonora; non-payment of rent.
Detez, William Deane; c/o P.O., Leonora; non-payment of rent.
Sullivan, Mervyn Ross; c/o P.O., Leonora; non-payment of rent.
- 37/4720—Murray, Donald Robert; c/o P.O., Leonora; non-payment of rent.
Detez, William Deane; c/o P.O., Leonora; non-payment of rent.
Sullivan, Mervyn Ross; c/o P.O., Leonora; non-payment of rent.
- 37/4725—Carpentaria Exploration Company Pty. Ltd.; 224 Dugan Street, Kalgoorlie; non-payment of rent.
- 37/4867—Hampton Areas Australia Pty. Ltd.; 93 Egan Street, Kalgoorlie; non-payment of rent.
- 37/5032—Australian Hanna Ltd.; P.O. Box 243, West Perth; non-payment of rent and no Miners Right.
- 37/5033—Australian Hanna Ltd.; P.O. Box 243, West Perth; non-payment of rent and no Miners Right.
- 37/5034—Australian Hanna Ltd.; P.O. Box 243, West Perth; non-payment of rent and no Miners Right.
- 37/5035—Australian Hanna Ltd.; P.O. Box 243, West Perth; non-payment of rent and no Miners Right.
- 37/5063—Australian Hanna Ltd.; P.O. Box 243, West Perth; non-payment of rent and no Miners Right.

- 37/5064—Australian Hanna Ltd.; P.O. Box 243, West Perth; non-payment of rent and no Miners Right.
- 37/5065—Australian Hanna Ltd.; P.O. Box 243, West Perth; non-payment of rent and no Miners Right.
- 37/5066—Australian Hanna Ltd.; P.O. Box 243, West Perth; non-payment of rent and no Miners Right.
- 37/5067—Australian Hanna Ltd.; P.O. Box 243, West Perth; non-payment of rent and no Miners Right.
- 37/5068—Sullivan, Mervyn Ross; c/o P.O., Leonora; non-payment of rent.
Detez, William Deane; c/o P.O., Leonora; non-payment of rent.
Barnes, Cyril; c/o P.O., Leonora; non-payment of rent and no Miners Right.
- 37/5705—Spargos Exploration N.L.; 528 Hannan Street, Kalgoorlie; non-payment of rent and no Miners Right.
- 37/5706—Spargos Exploration N.L.; 528 Hannan Street, Kalgoorlie; non-payment of rent and no Miners Right.
- 37/5707—Spargos Exploration N.L.; 528 Hannan Street, Kalgoorlie; non-payment of rent and no Miners Right.
- 37/5708—Spargos Exploration N.L.; 528 Hannan Street, Kalgoorlie; non-payment of rent and no Miners Right.
- 37/5709—Spargos Exploration N.L.; 528 Hannan Street, Kalgoorlie; non-payment of rent and no Miners Right.
- 37/5710—Spargos Exploration N.L.; 528 Hannan Street, Kalgoorlie; non-payment of rent and no Miners Right.
- 37/5711—Spargos Exploration N.L.; 528 Hannan Street, Kalgoorlie; non-payment of rent and no Miners Right.
- 37/5712—Spargos Exploration N.L.; 528 Hannan Street, Kalgoorlie; non-payment of rent and no Miners Right.
- 37/5713—Spargos Exploration N.L.; 528 Hannan Street, Kalgoorlie; non-payment of rent and no Miners Right.
- 37/5714—Spargos Exploration N.L.; 528 Hannan Street, Kalgoorlie; non-payment of rent and no Miners Right.
- 37/5715—Spargos Exploration N.L.; 528 Hannan Street, Kalgoorlie; non-payment of rent and no Miners Right.
- 37/5716—Spargos Exploration N.L.; 528 Hannan Street, Kalgoorlie; non-payment of rent and no Miners Right.
- 37/5717—Spargos Exploration N.L.; 528 Hannan Street, Kalgoorlie; non-payment of rent and no Miners Right.
- 37/5718—Spargos Exploration N.L.; 528 Hannan Street, Kalgoorlie; non-payment of rent and no Miners Right.
- 37/5719—Spargos Exploration N.L.; 528 Hannan Street, Kalgoorlie; non-payment of rent and no Miners Right.
- 37/5720—Spargos Exploration N.L.; 528 Hannan Street, Kalgoorlie; non-payment of rent and no Miners Right.
- 37/5721—Spargos Exploration N.L.; 528 Hannan Street, Kalgoorlie; non-payment of rent and no Miners Right.
- 37/5722—Spargos Exploration N.L.; 528 Hannan Street, Kalgoorlie; non-payment of rent and no Miners Right.
- 37/5723—Spargos Exploration N.L.; 528 Hannan Street, Kalgoorlie; non-payment of rent and no Miners Right.
- 37/5724—Spargos Exploration N.L.; 528 Hannan Street, Kalgoorlie; non-payment of rent and no Miners Right.
- 37/5725—Spargos Exploration N.L.; 528 Hannan Street, Kalgoorlie; non-payment of rent and no Miners Right.
- 37/5726—Spargos Exploration N.L.; 528 Hannan Street, Kalgoorlie; non-payment of rent and no Miners Right.
- 37/5727—Spargos Exploration N.L.; 528 Hannan Street, Kalgoorlie; non-payment of rent and no Miners Right.
- 37/5728—Spargos Exploration N.L.; 528 Hannan Street, Kalgoorlie; non-payment of rent and no Miners Right.
- 37/5729—Spargos Exploration N.L.; 528 Hannan Street, Kalgoorlie; non-payment of rent and no Miners Right.
- 37/5730—Spargos Exploration N.L.; 528 Hannan Street, Kalgoorlie; non-payment of rent and no Miners Right.
- 37/5901—Spargos Exploration N.L.; 528 Hannan Street, Kalgoorlie; non-payment of rent and no Miners Right.
- 37/5902—Spargos Exploration N.L.; 528 Hannan Street, Kalgoorlie; non-payment of rent and no Miners Right.
- 37/5903—Spargos Exploration N.L.; 528 Hannan Street, Kalgoorlie; non-payment of rent and no Miners Right.
- 37/5904—Spargos Exploration N.L.; 528 Hannan Street, Kalgoorlie; non-payment of rent and no Miners Right.
- 37/5905—Spargos Exploration N.L.; 528 Hannan Street, Kalgoorlie; non-payment of rent and no Miners Right.
- 37/5906—Spargos Exploration N.L.; 528 Hannan Street, Kalgoorlie; non-payment of rent and no Miners Right.
- Garden Area.
- 25C—Miller, Frederick; c/- P.O. Leonora; non-payment of rent.
- 61C—Biggs, Keith; P.O. Box 1, Kalgoorlie; non-payment of rent and no Miners Right.
- Water Right.
- 218C—Hawker Chomley Co Ltd; Sturt Meadows Station, Leonora; non-payment of rent and no Miners Right.
- NORTH COOLGARDIE GOLDFIELD.
Niagara District.
Mineral Claims.
- 40/508—Spargos Exploration N.L.; 528 Hannan Street, Kalgoorlie; non-payment of rent and no Miners Right.
- 40/509—Spargos Exploration N.L.; 528 Hannan Street, Kalgoorlie; non-payment of rent and no Miners Right.
- 40/510—Spargos Exploration N.L.; 528 Hannan Street, Kalgoorlie; non-payment of rent and no Miners Right.
- 40/511—Spargos Exploration N.L.; 528 Hannan Street, Kalgoorlie; non-payment of rent and no Miners Right.
- 40/519—Spargos Exploration N.L.; 528 Hannan Street, Kalgoorlie; non-payment of rent and no Miners Right.
- 40/520—Spargos Exploration N.L.; 528 Hannan Street, Kalgoorlie; non-payment of rent and no Miners Right.
- 40/521—Spargos Exploration N.L.; 528 Hannan Street, Kalgoorlie; non-payment of rent and no Miners Right.
- 40/522—Spargos Exploration N.L.; 528 Hannan Street, Kalgoorlie; non-payment of rent and no Miners Right.
- Quarry Area.
- 40/3—Downe, Lynton James; P.O. Box 39, Pinjarra; non-payment of rent.
Barron, Peter; 3 Grebillea Place, North Pinjarra; non-payment of rent and no Miners Right.
- 40/4—Downe, Lynton James; P.O. Box 39, Pinjarra; non-payment of rent.
Barron, Peter; 3 Grebillea Place, North Pinjarra; non-payment of rent and no Miners Right.
- Water Right.
- 114G—Kookynie Pastoral Co Pty Ltd; c/- P.O. Kookynie; non-payment of rent and no Miners Right.
- 118G—Kookynie Pastoral Co Pty Ltd; c/- P.O. Kookynie; non-payment of rent and no Miners Right.

MINING ACT, 1904.

(Regulation 180.)

Warden's Office,
Mt. Magnet, 15th April, 1977.

TAKE notice that it is the intention of the Warden of the Goldfield or Mineral Field mentioned hereunder, on the date mentioned, to issue out of the Warden's Court an order authorising the cancellation of registration of the undermentioned Mining Tenements in accordance with Regulation 180 of the Mining Act, 1904. An order may issue in the absence of the registered holder, but should he desire to object to such order he must, before the date mentioned, lodge at the Warden's Office and objection containing the grounds of such objection, and, on the date mentioned, the Warden will proceed to hear and determine the same, in accordance with the evidence then submitted.

P. M. BUCK,
Warden.

To be heard at the Warden's Court, Mt. Magnet, on Wednesday, the 27th of July, 1977.

No.; Name of Registered Holder; Address; Reason for Cancellation.

MURCHISON GOLDFIELD.

Mt. Magnet District.

Mineral Claims.

- 58/1371—Australian Silicates Pty Ltd; 30 Ventnor Avenue, West Perth; no Miners Right.
58/1999—Urangesellschaft Australia Pty Ltd; 608 St. Kilda Road, Melbourne; no Miners Right.
58/2000—Urangesellschaft Australia Pty Ltd; 608 St. Kilda Road, Melbourne; no Miners Right.
58/2026—Logan, Gary; c/- 388 Rokeby Road, Subiaco; non-payment of rent.
Humberston, Leslie; c/- 388 Rokeby Road, Subiaco; non-payment of rent.
58/2027—Logan, Gary; c/- 388 Rokeby Road, Subiaco; non-payment of rent.
Humberston, Leslie; c/- 388 Rokeby Road, Subiaco; non-payment of rent.

EAST MURCHISON GOLDFIELD.

Black Range District.

Mineral Claims.

- 1830B—Olsen, Walter Kershaw; 20 Leon Road Dalkeith; non-payment of rent and no Miners Right.
Hobbs, Kenneth Stoddart; 60 French Street, Joondanna; no Miners Right; non-payment of rent.
Webb Ware, Thomas Michael; 129 Circe Circle, Dalkeith; no Miners Right; non-payment of rent.
1996B—Australian Geophysical Pty. Ltd; 15-17 Young Street, Sydney; non-payment of rent.
2014B—Shaw, Ilma Gladys; 25 Bradshaw Crescent; no Miners Right.
Locock, Albert James; 25 Bradshaw Crescent; no Miners Right.
2015B—Shaw, Ilma Gladys; 25 Bradshaw Crescent; no Miners Right.
Locock, Albert James; 25 Bradshaw Crescent; no Miners Right.
2016B—Shaw Ilma Gladys; 25 Bradshaw Crescent; no Miners Right.
Locock, Albert James; 25 Bradshaw Crescent no Miners Right.
2116B—Westralian Nickel Exploration N.L.; 30 Kings Park Road, West Perth; non-payment of rent and no Miners Right.
2117B—Westralian Nickel Exploration N.L.; 30 Kings Park Road, West Perth; non-payment of rent and no Miners Right.
2118B—Westralian Nickel Exploration N.L.; 30 Kings Park Road, West Perth; non-payment of rent and no Miners Right.

- 2125B—Westralian Nickel Exploration N.L.; 30 Kings Park Road, West Perth; non-payment of rent and no Miners Right.
2233B—Kralco Mineral Corporation Pty Ltd; 1 Miller Street, Prymont; N.S.W.; no Miners Right.
2234B—Kralco Mineral Corporation Pty Ltd; 1 Miller Street, Prymont; N.S.W.; no Miners Right.
2235B—Kralco Mineral Corporation Pty Ltd; 1 Miller Street, Prymont; N.S.W.; no Miners Right.
57/2896—Spargo's Exploration N.L.; 528 Hannan Street, Kalgoorlie; non-payment of rent and no Miners Right.
57/2909—Kralco Mineral Corporation Pty Ltd; 1 Miller Street, Prymont; N.S.W.; no Miners Right.
57/2930—Spargo's Exploration N.L.; 528 Hannan Street, Kalgoorlie; non-payment of rent and no Miners Right.
57/2935—Spargo's Exploration N.L.; 528 Hannan Street, Kalgoorlie; non-payment of rent and no Miners Right.
57/2953—Kralco Mineral Corporation Pt Ltd; 1 Miller Street, Prymont; N.S.W.; no Miners Right.
57/2954—Kralco Mineral Corporation Pty. Ltd; 1 Miller Street, Prymont; N.S.W.; no Miners Right.
57/2955—Kralco Mineral Corporation Pty. Ltd; 1 Miller Street, Prymont; N.S.W.; no Miners Right.
57/3554—Akada Metals Exploration Pty Ltd; Suite 15, 6th Floor, 196 Adelaide Terrace, Perth; non-payment of rent and no Miners Right.
57/3560—Akada Metals Exploration Pty Ltd; Suite 15, 6th Floor, 196 Adelaide Terrace, Perth; non-payment of rent and no Miners Right.
57/3561—Akada Metals Exploration Pty. Ltd; Suite 15, 6th Floor, 196 Adelaide Terrace, Perth; non-payment of rent and no Miners Right.
57/3566—Akada Metals Exploration Pty Ltd; Suite 15, 6th Floor, 196 Adelaide Terrace, Perth; non-payment of rent and no Miners Right.
57/3567—Akada Metals Exploration Pty Ltd; Suite 15, 6th Floor, 196 Adelaide Terrace, Perth; non-payment of rent and no Miners Right.
57/3573—Akada Metals Exploration Pty Ltd; Suite 15, 6th Floor, 196 Adelaide Terrace, Perth; non-payment of rent and no Miners Right.
57/3575—Akada Metals Exploration Pty. Ltd; Suite 15, 6th Floor, 196 Adelaide Terrace, Perth; non-payment of rent and no Miners Right.
57/4008—Australian Geophysical Pty Limited; 15-17 Young Street, Sydney; non-payment of rent.
57/4009—Australian Geophysical Pty Limited; 15-17 Young Street, Sydney; non-payment of rent.
57/4010—Australian Geophysocal Pty Limited; 15-17 Young Street, Sydney; non-payment of rent.
57/4012—Australian Geophysical Pty Limited; 15-17 Young Street, Sydney; non-payment of rent.
57/4015—Australian Geophysical Pty Limited; 15-17 Young Street, Sydney; non-payment of rent.
57/4016—Australian Geophysical Pty Limited; 15-17 Young Street, Sydney; non-payment of rent.
57/4017—Australian Geophysical Pty Limited; 15-17 Young Street, Sydney; non-payment of rent.
57/4018—Australian Geophysical Pty Limited; 15-17 Young Street, Sydney; non-payment of rent.

- 57/4023—Australian Geophysical Pty Limited; 15-17 Young Street, Sydney; non-payment of rent.
 57/4024—Australian Geophysical Pty Limited; 15-17 Young Street, Sydney; non-payment of rent.
 57/4030—Australian Geophysical Pty Limited; 15-17 Young Street, Sydney; non-payment of rent.
 57/4254—Newmont Proprietary Limited; 201 Gt. Eastern Hwy., Belmont; non-payment of rent.
 57/4259—Newmont Proprietary Limited; 201 Gt. Eastern Hwy., Belmont; non-payment of rent.
 57/4305—Amax Iron Ore Corporation; 200 St. George's Terrace, Perth; non-payment of rent.
 57/4306—Amax Iron Ore Corporation; 200 St. George's Terrace, Perth; non-payment of rent.
 57/4307—Amax Iron Ore Corporation; 200 St. George's Terrace, Perth; non-payment of rent.

YALGOO GOLDFIELD.

Mineral Claims.

- 43—O'Callaghan, Francis Joseph; 68A Fourth Avenue, Mt. Lawley; no Miners Right. Stubbs, Arthur Fripp; 26 Rankin Way, Booragoon; no Miners Right. Dodd, Keith Clarence; 63 Alness Street, Applecross; no Miners Right.
 51—O'Callaghan, Francis Joseph; 68A Fourth Avenue, Mt. Lawley; no Miners Right. Stubbs, Arthur Fripp; 26 Rankin Way, Booragoon; no Miners Right. Dodd, Keith Clarence; 63 Alness Street, Applecross; no Miners Right.
 52—O'Callaghan, Francis Joseph; 68A Fourth Avenue, Mt. Lawley; no Miners Right. Stubbs, Arthur Fripp; 26 Rankin Way, Booragoon; no Miners Right. Dodd, Keith Clarence; 63 Alness Street, Applecross; no Miners Right.
 53—O'Callaghan, Francis Joseph; 68A Fourth Avenue, Mt. Lawley; no Miners Right. Stubbs, Arthur Fripp; 26 Rankin Way, Booragoon; no Miners Right. Dodd, Keith Clarence; 63 Alness Street, Applecross; no Miners Right.
 54—O'Callaghan, Francis Joseph; 68A Fourth Avenue, Mt. Lawley; no Miners Right. Stubbs, Arthur Fripp; 26 Rankin Way, Booragoon; no Miners Right. Dodd, Keith Clarence; 63 Alness Street, Applecross; no Miners Right.
 55—O'Callaghan, Francis Joseph; 68A Fourth Avenue, Mt. Lawley; no Miners Right. Stubbs, Arthur Fripp; 26 Rankin Way, Booragoon; no Miners Right. Dodd, Keith Clarence; 63 Alness Street, Applecross; no Miners Right.
 56—O'Callaghan, Francis Joseph; 68A Fourth Avenue, Mt. Lawley; no Miners Right. Stubbs, Arthur Fripp; 26 Rankin Way, Booragoon; no Miners Right. Dodd, Keith Clarence; 63 Alness Street, Applecross; no Miners Right.
 57—O'Callaghan, Francis Joseph; 68A Fourth Avenue, Mt. Lawley; no Miners Right. Stubbs, Arthur Fripp; 26 Rankin Way, Booragoon; no Miners Right. Dodd, Keith Clarence; 63 Alness Street, Applecross; no Miners Right.
 58—O'Callaghan, Francis Joseph; 68A Fourth Avenue, Mt. Lawley; no Miners Right. Stubbs, Arthur Fripp; 26 Rankin Way, Booragoon; no Miners Right. Dodd, Keith Clarence; 63 Alness Street, Applecross; no Miners Right.
 61—O'Callaghan, Francis Joseph; 68A Fourth Avenue, Mt. Lawley; no Miners Right. Stubbs, Arthur Fripp; 26 Rankin Way, Booragoon; no Miners Right. Dodd, Keith Clarence; 63 Alness Street, Applecross; no Miners Right.
 62—O'Callaghan, Francis Joseph; 68A Fourth Avenue, Mt. Lawley; no Miners Right. Stubbs, Arthur Fripp; 26 Rankin Way, Booragoon; no Miners Right. Dodd, Keith Clarence; 63 Alness Street, Applecross; no Miners Right.
 63—O'Callaghan, Francis Joseph; 68A Fourth Avenue, Mt. Lawley; no Miners Right. Stubbs, Arthur Fripp; 26 Rankin Way, Booragoon; no Miners Right. Dodd, Keith Clarence; 63 Alness Street, Applecross; no Miners Right.
 64—O'Callaghan, Francis Joseph; 68A Fourth Avenue, Mt. Lawley; no Miners Right. Stubbs, Arthur Fripp; 26 Rankin Way, Booragoon; no Miners Right. Dodd, Keith Clarence; 63 Alness Street, Applecross; no Miners Right.
 106—O'Callaghan, Francis Joseph; 68A Fourth Avenue, Mt. Lawley; no Miners Right. Stubbs, Arthur Fripp; 26 Rankin Way, Booragoon; no Miners Right. Dodd, Keith Clarence; 63 Alness Street, Applecross; no Miners Right.
 107—O'Callaghan, Francis Joseph; 68A Fourth Avenue, Mt. Lawley; no Miners Right. Stubbs, Arthur Fripp; 26 Rankin Way, Booragoon; no Miners Right. Dodd, Keith Clarence; 63 Alness Street, Applecross; no Miners Right.
 129—Tanico Minerals N.L.; 2B Mona Road, Darling Point, N.S.W.; non-payment of rent.
 130—Tanico Minerals N.L.; 2B Mona Road, Darling Point, N.S.W.; non-payment of rent.
 153—Nichols, Arthur; G.P.O. Box 1042, Brisbane; no Miners Right.
 154—Nichols, Arthur; G.P.O. Box 1042, Brisbane; no Miners Right.
 555—Cargeeg, Ian Garfield; 56 William Street, Perth; no Miners Right. Taylor, Gordon Henry Guy; 29 Mosaic Street, Shelley; no Miners Right. Gardener, Robin Ann; 32 Barrisdale Road, Ardross; no Miners Right. Pu-Fam Pty Ltd; 11 Nearwater Way, Shelley; no Miners Right. Waters, Aneurin Llewellyn; 2600 Albany Highway, Kelmscott; no Miners Right. Nichols, Arthur Wichelo; Unit 85, 38 Kings Park Road, West Perth; no Miners Right.
 799—Richards, Edith Nellie; 9 Main Road, Mullewa; non-payment of rent and no Miners Right.
 1070—Pioneer Quarries (W.A.) Pty Ltd; 123 Burswood Road, Victoria Park; no Miners Right.
 1071—Pioneer Quarries (W.A.) Pty Ltd; 123 Burswood Road, Victoria Park; no Miners Right.
 1110—O'Callaghan, Francis Joseph; 68A Fourth Avenue, Mt. Lawley; no Miners Right. Stubbs, Arthur Fripp; 26 Rankin Way, Booragoon; no Miners Right. Dodd, Keith Clarence; 63 Alness Street, Applecross; no Miners Right.
 1176—O'Callaghan, Francis Joseph; 68A Fourth Avenue, Mt. Lawley; no Miners Right. Stubbs, Arthur Fripp; 26 Rankin Way, Booragoon; no Miners Right. Dodd, Keith Clarence; 63 Alness Street, Applecross; no Miners Right.
 1177—O'Callaghan, Francis Joseph; 68A Fourth Avenue, Mt. Lawley; no Miners Right. Stubbs, Arthur Fripp; 26 Rankin Way, Booragoon; no Miners Right. Dodd, Keith Clarence; 63 Alness Street, Applecross; no Miners Right.
 1178—O'Callaghan, Francis Joseph; 68A Fourth Avenue, Mt. Lawley; no Miners Right. Stubbs, Arthur Fripp; 26 Rankin Way, Booragoon; no Miners Right. Dodd, Keith Clarence; 63 Alness Street, Applecross; no Miners Right.

- 1179—O'Callaghan, Francis Joseph; 68A Fourth Avenue, Mt. Lawley; no Miners Right. Stubbs, Arthur Fripp; 26 Rankin Way, Booragoon; no Miners Right. Dodd, Keith Clarence; 63 Alness Street, Applecross; no Miners Right.
- 1180—O'Callaghan, Francis Joseph; 68A Fourth Avenue, Mt. Lawley; no Miners Right. Stubbs, Arthur Fripp; 26 Rankin Way, Booragoon; no Miners Right. Dodd, Keith Clarence; 63 Alness Street, Applecross; no Miners Right.
- 1181—O'Callaghan, Francis Joseph; 68A Fourth Avenue, Mt. Lawley; no Miners Right. Stubbs, Arthur Fripp; 26 Rankin Way, Booragoon; no Miners Right. Dodd, Keith Clarence; 63 Alness Street, Applecross; no Miners Right.
- 1182—O'Callaghan, Francis Joseph; 68A Fourth Avenue, Mt. Lawley; no Miners Right. Stubbs, Arthur Fripp; 26 Rankin Way, Booragoon; no Miners Right. Dodd, Keith Clarence; 63 Alness Street, Applecross; no Miners Right.
- 1193—Stratigraphic Explorations Pty Ltd; 5 Quinn Avenue, Bentley; non-payment of rent and no Miners Right.
- 1713—Flavelle, Alan John; P.O. Box 336, West Perth; non-payment of rent and no Miners Right.
- 1715—Flavelle, Alan John; P.O. Box 336, West Perth; non-payment of rent and no Miners Right.
- 1716—Flavelle, Alan John; P.O. Box 336, West Perth; non-payment of rent and no Miners Right.
- 2259—Westralian Nickel Exploration N.L.; 30 Kings Park Road, West Perth; non-payment of rent and no Miners Right.
- 2262—Westralian Nickel Exploration N.L.; 30 Kings Park Road, West Perth; non-payment of rent and no Miners Right.
- 2263—Westralian Nickel Exploration N.L.; 30 Kings Park Road, West Perth; non-payment of rent and no Miners Right.
- 2758—Minefields Exploration N.L.; 16 Hillway Street, Nedlands; no Miners Right.
- 2759—Minefields Exploration N.L.; 16 Hillway Street, Nedlands; no Miners Right.
- 2760—Minefields Exploration N.L.; 16 Hillway Street, Nedlands; no Miners Right.
- 2761—Minefields Exploration N.L.; 16 Hillway Street, Nedlands; no Miners Right.
- 2762—Minefields Exploration N.L.; 16 Hillway Street, Nedlands; no Miners Right.
- 2763—Minefields Exploration N.L.; 16 Hillway Street, Nedlands; no Miners Right.
- 2764—Minefields Exploration N.L.; 16 Hillway Street, Nedlands; no Miners Right.
- 2765—Minefields Exploration N.L.; 16 Hillway Street, Nedlands; no Miners Right.
- 2766—Minefields Exploration N.L.; 16 Hillway Street, Nedlands; no Miners Right.
- 2767—Minefields Exploration N.L.; 16 Hillway Street, Nedlands; no Miners Right.
- 2768—Minefields Exploration N.L.; 16 Hillway Street, Nedlands; no Miners Right.
- 3304—Minefields Exploration N.L.; 16 Hillway Street, Nedlands; no Miners Right.
- 3305—Minefields Exploration N.L.; 16 Hillway Street, Nedlands; no Miners Right.
- 3306—Minefields Exploration N.L.; 16 Hillway Street, Nedlands; no Miners Right.
- 3307—Minefields Exploration N.L.; 16 Hillway Street, Nedlands; no Miners Right.
- 3609—D.F.D. Rhodes Pty Ltd; Post Office Box 107, Bentley; non-payment of rent and no Miners Right.
- 3610—D.F.D. Rhodes Pty Ltd; Post Office Box 107, Bentley; non-payment of rent and no Miners Right.
- 3611—D.F.D. Rhodes Pty Ltd; Post Office Box 107, Bentley; non-payment of rent and no Miners Right.
- 3612—D.F.D. Rhodes Pty Ltd; Post Office Box 107, Bentley; non-payment of rent and no Miners Right.
- 59/4259—Inder-Smith, Bruce; 48 Clements Street, Swanbourne; non-payment of rent and no Miners Right. Evla Holdings Pty Ltd; 8 Hurlingham Road, South Perth; no Miners Right and non-payment of rent.
- 59/4260—Inder-Smith, Bruce; 48 Clements Street, Swanbourne; non-payment of rent and no Miners Right. Evla Holdings Pty Ltd; 8 Hurlingham Road, South Perth; no Miners Right and non-payment of rent.
- 59/4261—Inder-Smith, Bruce; 48 Clements Street, Swanbourne; non-payment of rent and no Miners Right. Evla Holdings Pty Ltd; 8 Hurlingham Road, South Perth; no Miners Right and non-payment of rent.
- 59/4372—Solaris Pty Ltd; 13-15 Wentworth Avenue, Sydney; non-payment of rent and no Miners Right.
- 59/4429—Stubbs, Arthur Fripp; 26 Rankin Way, Booragoon; no Miners Right. Dodd, Keith Clarence; 63 Alness Street, Applecross; no Miners Right. O'Callaghan, Francis Joseph; 68A Fourth Avenue, Mt. Lawley; no Miners Right.
- 59/4454—Fowler, Robert; 80 Stone Street, Perth; non-payment of rent and no Miners Right.
- 59/4455—Fowler, Robert; 80 Stone Street, Perth; non-payment of rent and no Miners Right.
- 59/4731—Amox Exploration (Australia) Inc; 185 St. George's Terrace, Perth; non-payment of rent.
- 59/4908—Westralian Nickel Exploration N.L.; 30 Kings Park Road; West Perth; non-payment of rent and no Miners Right.
- 59/4996—Westfield Minerals (W.A.) N.L.; 200 St. George's Terrace, Perth; non-payment of rent.
- 59/5000—Amoco Minerals Australia Company; 5 Mill Street, Perth; non-payment of rent and no Miners Right.
- 59/5001—Amoco Minerals Australia Company; 5 Mill Street, Perth; non-payment of rent and no Miners Right.
- 59/5002—Amoco Minerals Australia Company; 5 Mill Street, Perth; non-payment of rent and no Miners Right.
- 59/5003—Amoco Minerals Australia Company; 5 Mill Street, Perth; non-payment of rent and no Miners Right.
- 59/5006—Amoco Minerals Australia Company; 5 Mill Street, Perth; non-payment of rent and no Miners Right.
- 59/5007—Amoco Minerals Australia Company; 5 Mill Street, Perth; non-payment of rent and no Miners Right.
- 59/5010—Westfield Minerals (W.A.) N.L.; 200 St. George's Terrace, Perth; non-payment of rent.
- 59/5011—Westfield Minerals (W.A.) N.L.; 200 St. George's Terrace, Perth; non-payment of rent.
- 59/5012—Westfield Minerals (W.A.) N.L.; 200 St. George's Terrace, Perth; non-payment of rent.
- 59/5013—Dodd, Keith Clarence; 63 Alness Street, Applecross; no Miners Right. Stubbs, Arthur Fripp; 26 Rankin Way, Booragoon; no Miners Right. O'Callaghan, Francis Joseph; 68A Fourth Avenue, Mt. Lawley; no Miners Right.
- 59/5014—Dodd, Keith Clarence; 63 Alness Street, Applecross; no Miners Right. Stubbs, Arthur Fripp; 26 Rankin Way, Booragoon; no Miners Right. O'Callaghan, Francis Joseph; 68A Fourth Avenue, Mt. Lawley; no Miners Right.
- 59/5053—Stratigraphic Exploration Pty Ltd; 5 Quinn Avenue, Bentley; non-payment of rent and no Miners Right.
- 59/5054—Stratigraphic Exploration Pty Ltd; 5 Quinn Avenue, Bentley; non-payment of rent and no Miners Right.

- 59/5055—Stratigraphic Exploration Pty Ltd; 5 Quinn Avenue, Bentley; non-payment of rent and no Miners Right.
- 59/5080—Westralian Nickel Exploration N.L.; 30 Kings Park Road, West Perth; non-payment of rent and no Miners Right.
- 59/5082—Jododex Australia Pty Ltd; 1205 Hay Street, West Perth; no Miners Right.
- 59/5083—Jododex Australia Pty Ltd; 1205 Hay Street, West Perth; no Miners Right.
- 59/5084—Jododex Australia Pty Ltd; 1205 Hay Street, West Perth; no Miners Right.
- 59/5085—Jododex Australia Pty Ltd; 1205 Hay Street, West Perth; no Miners Right.
- 59/5086—Jododex Australia Pty Ltd; 1205 Hay Street, West Perth; no Miners Right.
- 59/5143—Woiner, Bernard Anthony; 14 Christie Street, Geraldton; no Miners Right.
- 59/5161—Tanico Minerals N.L.; 2B Mona Road, Darling Point, N.S.W.; non-payment of rent.
- 59/5162—Tanico Minerals N.L.; 2B Mona Road, Darling Point, N.S.W.; non-payment of rent.
- 59/5163—Tanico Minerals N.L.; 2B Mona Road, Darling Point, N.S.W.; non-payment of rent.
- 59/5164—Tanico Minerals N.L.; 2B Mona Road, Darling Point, N.S.W.; non-payment of rent.
- 59/5169—Electrolytic Zinc Company of Australasia Ltd; 29 Preston Street, Como; non-payment of rent.
- 59/5170—Electrolytic Zinc Company of Australasia Ltd; 29 Preston Street, Como; non-payment of rent.
- 59/5200—Warramboos Mining Pty Ltd; 6th Floor, 189 St. George's Terrace, Perth; non-payment of rent.
- 59/5238—Warramboos Mining Pty Ltd; 6th Floor, 189 St. George's Terrace, Perth; non-payment of rent.
- 59/5239—Warramboos Mining Pty Ltd; 6th Floor, 189 St. George's Terrace, Perth; non-payment of rent.
- 59/5240—Warramboos Mining Pty Ltd; 6th Floor, 189 St. George's Terrace, Perth; non-payment of rent.
- 59/5243—Warramboos Mining Pty Ltd; 6th Floor, 189 St. George's Terrace, Perth; non-payment of rent.
- 59/5321—Samin Limited; 33 King William Street, Adelaide; non-payment of rent and no Miners Right.
- 59/5322—Samin Limited; 33 King William Street, Adelaide; non-payment of rent and no Miners Right.
- 59/5323—Samin Limited; 33 King William Street, Adelaide; non-payment of rent and no Miners Right.
- 59/5324—Samin Limited; 33 King William Street, Adelaide; non-payment of rent and no Miners Right.
- 59/5325—Samin Limited; 33 King William Street, Adelaide; non-payment of rent and no Miners Right.
- 59/5326—Samin Limited; 33 King William Street, Adelaide; non-payment of rent and no Miners Right.
- 59/5327—Samin Limited; 33 King William Street, Adelaide; non-payment of rent and no Miners Right.
- 59/5328—Samin Limited; 33 King William Street, Adelaide; non-payment of rent and no Miners Right.
- 59/5329—Samin Limited; 33 King William Street, Adelaide; non-payment of rent and no Miners Right.
- 59/5330—Samin Limited; 33 King William Street, Adelaide; non-payment of rent and no Miners Right.
- 59/5331—Samin Limited; 33 King William Street, Adelaide; non-payment of rent and no Miners Right.
- 59/5332—Samin Limited; 33 King William Street, Adelaide; non-payment of rent and no Miners Right.
- 59/5333—Samin Limited; 33 King William Street, Adelaide; non-payment of rent and no Miners Right.
- 59/5344—Samin Limited; 33 King William Street, Adelaide; non-payment of rent and no Miners Right.
- 59/5335—Samin Limited; 33 King William Street, Adelaide; non-payment of rent and no Miners Right.
- 59/5336—Samin Limited; 33 King William Street, Adelaide; non-payment of rent and no Miners Right.
- 59/5337—Samin Limited; 33 King William Street, Adelaide; non-payment of rent and no Miners Right.
- 59/5338—Samin Limited; 33 King William Street, Adelaide; non-payment of rent and no Miners Right.
- 59/5339—Samin Limited; 33 King William Street, Adelaide; non-payment of rent and no Miners Right.
- 59/5334—Samin Limited; 33 King William Street, Adelaide; non-payment of rent and no Miners Right.
- 59/5345—Samin Limited; 33 King William Street, Adelaide; non-payment of rent and no Miners Right.
- 59/5346—Samin Limited; 33 King William Street, Adelaide; non-payment of rent and no Miners Right.
- 59/5347—Samin Limited; 33 King William Street, Adelaide; non-payment of rent and no Miners Right.
- 59/5351—Samin Limited; 33 King William Street, Adelaide; non-payment of rent and no Miners Right.
- 59/5352—Samin Limited; 33 King William Street, Adelaide; non-payment of rent and no Miners Right.
- 59/5353—Samin Limited; 33 King William Street, Adelaide; non-payment of rent and no Miners Right.
- 59/5354—Samin Limited; 33 King William Street, Adelaide; non-payment of rent and no Miners Right.
- 59/5355—Samin Limited; 33 King William Street, Adelaide; non-payment of rent and no Miners Right.
- 59/5356—Samin Limited; 33 King William Street, Adelaide; non-payment of rent and no Miners Right.
- 59/5357—Samin Limited; 33 King William Street, Adelaide; non-payment of rent and no Miners Right.
- 59/5358—Samin Limited; 33 King William Street, Adelaide; non-payment of rent and no Miners Right.
- 59/5359—Samin Limited; 33 King William Street, Adelaide; non-payment of rent and no Miners Right.
- 59/5360—Samin Limited; 33 King William Street, Adelaide; non-payment of rent and no Miners Right.
- 59/5361—Samin Limited; 33 King William Street, Adelaide; non-payment of rent and no Miners Right.
- 59/5362—Samin Limited; 33 King William Street, Adelaide; non-payment of rent and no Miners Right.
- 59/5363—Samin Limited; 33 King William Street, Adelaide; non-payment of rent and no Miners Right.
- 59/5364—Samin Limited; 33 King William Street, Adelaide; non-payment of rent and no Miners Right.
- 59/5365—Samin Limited; 33 King William Street, Adelaide; non-payment of rent and no Miners Right.
- 59/5366—Samin Limited; 33 King William Street, Adelaide; non-payment of rent and no Miners Right.

- 59/5788—Electrolytic Zinc Company of Australasia Ltd; 15 Sevenoaks Street, Bentley; non-payment of rent.
- 59/5789—Electrolytic Zinc Company of Australasia Ltd; 15 Sevenoaks Street, Bentley; non-payment of rent.
- 59/5790—Electrolytic Zinc Company of Australasia Ltd; 15 Sevenoaks Street, Bentley; non-payment of rent.
- 59/5791—Electrolytic Zinc Company of Australasia Ltd; 15 Sevenoaks Street, Bentley; non-payment of rent.
- 59/5792—Electrolytic Zinc Company of Australasia Ltd; 15 Sevenoaks Street, Bentley; non-payment of rent.
- 59/5793—Electrolytic Zinc Company of Australasia Ltd; 15 Sevenoaks Street, Bentley; non-payment of rent.
- 59/5794—Electrolytic Zinc Company of Australasia Ltd; 15 Sevenoaks Street, Bentley; non-payment of rent.
- 59/5795—Electrolytic Zinc Company of Australasia Ltd; 15 Sevenoaks Street, Bentley; non-payment of rent.
- 59/5884—Amax Exploration (Australia) Inc.; 200 St. Georges Terrace, Perth; no Miners Right.
- 59/5885—Amax Exploration (Australia) Inc.; 200 St. Georges Terrace, Perth; no Miners Right.
- 59/5886—Amax Exploration (Australia) Inc.; 200 St. George's Terrace, Perth; no Miners Right.
- 59/5887—Amax Exploration (Australia) Inc.; 200 St. George's Terrace, Perth; no Miners Right.
- 59/5900—Ladyman, Christopher Robin; P.O. Box 183, Katanning; no Miners Right.
Ladyman, Waverley Hester; P.O. Box 183, Katanning; no Miners Right.
Isbister, Robert Patterson; P.O. Box 90, Moora; no Miners Right.
Lanagan, Thomas; C/- Post Office, Yalgoo; no Miners Right.
- 59/5917—Amax Exploration (Australia) Inc.; 200 St. George's Terrace, Perth; no Miners Right.
- 59/5919—Amax Exploration (Australia) Inc.; 200 St. George's Terrace, Perth; no Miners Right.
- 59/5965—Strong, Gary Robert; C/- Hancock & Offner, P.O. Box 7125, Cloisters Square, Perth; non-payment of rent.
- 59/6139—Cullen, Peter Francis Mathew; 19A Pearce Street, Cottesloe; non-payment of rent and no Miners Right.
- 59/6140—Cullen, Peter Francis Mathew; 19A Pearce Street, Cottesloe; non-payment of rent and no Miners Right.
- 59/6282—Amax Exploration (Australia) Inc.; 200 St. George's Terrace, Perth; no Miners Right.
- 59/6283—Amax Exploration (Australia) Inc.; 200 St. George's Terrace, Perth; no Miners Right.
- 59/6284—Amax Exploration (Australia) Inc.; 200 St. George's Terrace, Perth; no Miners Right.
- 59/6285—Amax Exploration (Australia) Inc.; 200 St. George's Terrace, Perth; no Miners Right.
- 59/6326—Amax Exploration (Australia) Inc.; 200 St. George's Terrace, Perth; no Miners Right.
- 59/6341—Samantha Mines Pty Ltd; 973 Wellington Street, West Perth; non-payment of rent.
- 59/6348—Samantha Mines Pty Ltd; 973 Wellington Street, West Perth; non-payment of rent.
- 59/6349—Samantha Mines Pty Ltd; 973 Wellington Street, West Perth; non-payment of rent.
- 59/6350—Samantha Mines Pty Ltd; 973 Wellington Street, West Perth; non-payment of rent.
- 59/6351—Samantha Mines Pty Ltd; 973 Wellington Street, West Perth; non-payment of rent.
- 59/6394—Samantha Mines Pty Ltd; 937 Wellington Street, West Perth; non-payment of rent.
- 59/6395—Samantha Mines Pty Ltd; 973 Wellington Street, West Perth; non-payment of rent.
- 59/6396—Samantha Mines Pty Ltd; 973 Wellington Street, West Perth; non-payment of rent.
- 59/6397—Samantha Mines Pty Ltd; 973 Wellington Street, West Perth; non-payment of rent.
- 59/6429—Samantha Mines Pty Ltd; 973 Wellington Street, West Perth; non-payment of rent.
- 59/6430—Samantha Mines Pty Ltd; 973 Wellington Street, West Perth; non-payment of rent.
- 59/6431—Samantha Mines Pty Ltd; 973 Wellington Street, West Perth; non-payment of rent.
- 59/6432—Samantha Mines Pty Ltd; 973 Wellington Street, West Perth; non-payment of rent.
- 59/6433—Samantha Mines Pty Ltd; 973 Wellington Street, West Perth; non-payment of rent.
- 59/6434—Samantha Mines Pty Ltd; 973 Wellington Street, West Perth; non-payment of rent.
- 59/6435—Cullen, Peter Francis Mathew; 19A Pearce Street, Cottesloe; non-payment of rent and no Miners Right.
- 59/6436—Samantha Mines Pty Ltd; 973 Wellington Street, West Perth; non-payment of rent.
- 59/6437—Samantha Mines Pty Ltd; 973 Wellington Street, West Perth; non-payment of rent.
- 59/6438—Samantha Mines Pty Ltd; 973 Wellington Street, West Perth; non-payment of rent.
- 59/6465—Chandilla Exploration & Investment Pty Ltd; Box S1577 G.P.O. Perth; non-payment of rent.
- 59/6466—Chandilla Exploration & Investment Pty Ltd; Box S1577 G.P.O. Perth; non-payment of rent.
- 59/6467—Chandilla Exploration & Investment Pty Ltd; Box S1577 G.P.O. Perth; non-payment of rent.
- 59/6468—Chandilla Exploration & Investment Pty Ltd; Box S1577 G.P.O. Perth; non-payment of rent.
- 59/6520—Samantha Mines Pty Ltd; 973 Wellington Street, West Perth; non-payment of rent.
- 59/6521—Samantha Mines Pty Ltd; 973 Wellington Street, West Perth; non-payment of rent.
- 59/6522—Samantha Mines Pty Ltd; 973 Wellington Street, West Perth; non-payment of rent.
- 59/6523—Samantha Mines Pty Ltd; 973 Wellington Street, West Perth; non-payment of rent.
- 59/6524—Samantha Mines Pty Ltd; 973 Wellington Street, West Perth; non-payment of rent.
- 59/6548—Samin Limited; 33 King William Street, Adelaide; non-payment of rent and no Miners Right.
- 59/6555—Samantha Mines Pty Ltd; 973 Wellington Street, West Perth; non-payment of rent.
- 59/6556—Samantha Mines Pty Ltd; 973 Wellington Street, West Perth; non-payment of rent.
- 59/6557—Samantha Mines Pty Ltd; 973 Wellington Street, West Perth; non-payment of rent.

- 59/6558—Samantha Mines Pty Ltd; 973 Wellington Street, West Perth; non-payment of rent.
- 59/6559—Samantha Mines Pty Ltd; 973 Wellington Street, West Perth; non-payment of rent.
- 59/6560—Samantha Mines Pty Ltd; 973 Wellington Street, West Perth; non-payment of rent.
- 59/6561—North Prospecting Pty Ltd; 5 Barrack Street, Perth; no Miners Right.
- 59/6562—North Prospecting Pty Ltd; 5 Barrack Street, Perth; no Miners Right.
- 59/6563—Samantha Mines Pty Ltd; 973 Wellington Street, West Perth; non-payment of rent.
- 59/6564—Samantha Mines Pty Ltd; 973 Wellington Street, West Perth; non-payment of rent.
- 59/6569—Amax Exploration (Australia) Inc.; 200 St. George's Terrace, Perth; no Miners Right.
- 59/6570—Amax Exploration (Australia) Inc.; 200 St. George's Terrace, Perth; no Miners Right.
- 59/6577—Coopers Creek Mining Exploration N.L.; c/- Bannerman, Lalor & Co, P.O. Box 336, Kalgoorlie; non-payment of rent and no Miners Right.
- 59/6578—Coopers Creek Mining Exploration N.L.; c/- Bannerman, Lalor & Co, P.O. Box 336, Kalgoorlie; non-payment of rent and no Miners Right.
- 59/6579—Coopers Creek Mining Exploration N.L.; c/- Bannerman, Lalor & Co, P.O. Box 336, Kalgoorlie; non-payment of rent and no Miners Right.
- 59/6580—Coopers Creek Mining Exploration N.L.; c/- Bannerman, Lalor & Co, P.O. Box 336, Kalgoorlie; non-payment of rent and no Miners Right.
- 59/6581—Coopers Creek Mining Exploration N.L.; c/- Bannerman, Lalor & Co, P.O. Box 336, Kalgoorlie; non-payment of rent and no Miners Right.
- 59/6582—Coopers Creek Mining Exploration N.L.; c/- Bannerman, Lalor & Co, P.O. Box 336, Kalgoorlie; non-payment of rent and no Miners Right.
- 59/6583—Coopers Creek Mining Exploration N.L.; c/- Bannerman, Lalor & Co, P.O. Box 336, Kalgoorlie; non-payment of rent and no Miners Right.
- 59/6584—Coopers Creek Mining Exploration N.L.; c/- Bannerman, Lalor & Co, P.O. Box 336, Kalgoorlie; non-payment of rent and no Miners Right.
- 59/6616—Burgess, Trevor Ian; Box 357, Perenjori; no Miners Right.
Taylor, Gary Lawrence; Box 357, Perenjori; no Miners Right.
- 59/6617—Burgess, Trevor Ian; Box 357, Perenjori; no Miners Right.
Taylor, Gary Lawrence; Box 357, Perenjori; no Miners Right.
- 59/6620—Amax Iron Ore Corporation; 200 St. George's Terrace; non-payment of rent and no Miners Right.
- 59/6621—Amax Iron Ore Corporation; 200 St. George's Terrace; non-payment of rent and no Miners Right.
- 59/6623—Amax Iron Ore Corporation; 200 St. George's Terrace; non-payment of rent and no Miners Right.
- 59/6624—Amax Iron Ore Corporation; 200 St. George's Terrace; non-payment of rent and no Miners Right.
- 59/6625—Amax Iron Ore Corporation; 200 St. George's Terrace; non-payment of rent and no Miners Right.
- 59/6626—Amax Iron Ore Corporation; 200 St. George's Terrace; non-payment of rent and no Miners Right.
- 59/6627—Amax Iron Ore Corporation; 200 St. George's Terrace; non-payment of rent and no Miners Right.
- 59/6628—Amax Iron Ore Corporation; 200 St. George's Terrace; non-payment of rent and no Miners Right.
- 59/6629—Amax Iron Ore Corporation; 200 St. George's Terrace; non-payment of rent and no Miners Right.
- 59/6630—Amax Iron Ore Corporation; 200 St. George's Terrace; non-payment of rent and no Miners Right.
- 59/6633—Amax Iron Ore Corporation; 200 St. George's Terrace; non-payment of rent and no Miners Right.
- 59/6635—Noranda Australia Ltd; 322 Hay Street, Subiaco; non-payment of rent.
- 59/6636—Noranda Australia Ltd; 322 Hay Street, Subiaco; non-payment of rent.
- 59/6637—Noranda Australia Ltd; 322 Hay Street, Subiaco; non-payment of rent.
- 59/6638—Noranda Australia Ltd; 322 Hay Street, Subiaco; non-payment of rent.
- 59/6639—Noranda Australia Ltd; 322 Hay Street, Subiaco; non-payment of rent.
- 59/6640—Noranda Australia Ltd; 322 Hay Street, Subiaco; non-payment of rent.
- 59/6641—Noranda Australia Ltd; 322 Hay Street, Subiaco; non-payment of rent.
- 59/6642—Noranda Australia Ltd; 322 Hay Street, Subiaco; non-payment of rent.
- 59/6643—Noranda Australia Ltd; 322 Hay Street, Subiaco; non-payment of rent.
- 59/6642—Noranda Australia Ltd; 322 Hay Street, Subiaco; non-payment of rent.
- 59/6645—Noranda Australia Ltd; 322 Hay Street, Subiaco; non-payment of rent.
- 59/6646—Noranda Australia Ltd; 322 Hay Street, Subiaco; non-payment of rent.
- 59/6647—Noranda Australia Ltd; 322 Hay Street, Subiaco; non-payment of rent.
- 59/6654—Amax Iron Ore Corporation; 200 St. George's Terrace, Perth; non-payment of rent and no Miners Right.
Samantha, Mines Pty Ltd; 973 Wellington Street, West Perth; non-payment of rent.

Quarrying Areas.

- 1—Pioneer Quarries (W.A.) Pty Ltd; 123 Burswood Road; Victoria Park; no Miners Right.

MINING ACT, 1904.
(Regulation 180.)

Warden's Office,
Wyndham, 9th May, 1977.

TAKE notice that it is the intention of the Warden of the Goldfield or Mineral Field mentioned hereunder, on the date mentioned, to issue out of the Warden's Court an order authorising the cancellation of registration of the undermentioned Mining Tenements in accordance with Regulation 180 of the Mining Act, 1904. An order may issue in the absence of the registered holder, but should he desire to object to such order he must, before the date mentioned, lodge at the Warden's Office an objection containing the grounds of such objection, and, on the date mentioned, the Warden will proceed to hear and determine the same, in accordance with the evidence then submitted.

T. SYDDALL,
Warden.

To be heard at the Warden's Court, Wyndham, on Wednesday, the 27th day of July, 1977 at 10.00 a.m.

No.; Name of Registered Holder; Address;
Reason for Cancellation.

KIMBERLEY GOLDFIELD.
Mineral Claims.

- 23—Otter Exploration N.L.; C/- 328 Great Eastern Highway, Redcliffe; non-payment of rent.
Beaver Exploration Australia N.L.; 115 Pitt Street, Sydney; non-payment of rent.

- 4515—Kennedy, Edward Gunnar; 1 Seaview, Wombard, N.S.W.; non-payment of rent.
 4516—Kennedy, Edward Gunnar; 1 Seaview, Wombard, N.S.W.; non-payment of rent.
 4517—Kennedy, Edward Gunnar; 1 Seaview, Wombard, N.S.W.; non-payment of rent.
 4518—Kennedy, Edward Gunnar; 1 Seaview, Wombard, N.S.W.; non-payment of rent.
 4519—Kennedy, Edward Gunnar; 1 Seaview, Wombard, N.S.W.; non-payment of rent.
 4520—Kennedy, Edward Gunnar; 1 Seaview, Wombard, N.S.W.; non-payment of rent.
 4521—Kennedy, Edward Gunnar; 1 Seaview, Wombard, N.S.W.; non-payment of rent.
 4522—Kennedy, Edward Gunnar; 1 Seaview, Wombard, N.S.W.; non-payment of rent.
 4523—Kennedy, Edward Gunnar; 1 Seaview, Wombard, N.S.W.; non-payment of rent.
 4524—Kennedy, Edward Gunnar; 1 Seaview, Wombard, N.S.W.; non-payment of rent.
 4525—Kennedy, Edward Gunnar; 1 Seaview, Wombard, N.S.W.; non-payment of rent.
 4526—Kennedy, Edward Gunnar; 1 Seaview, Wombard, N.S.W.; non-payment of rent.
 4527—Kennedy, Edward Gunnar; 1 Seaview, Wombard, N.S.W.; non-payment of rent.
 4528—Kennedy, Edward Gunnar; 1 Seaview, Wombard, N.S.W.; non-payment of rent.
 4529—Kennedy, Edward Gunnar; 1 Seaview, Wombard, N.S.W.; non-payment of rent.
 4530—Kennedy, Edward Gunnar; 1 Seaview, Wombard, N.S.W.; non-payment of rent.
 4531—Kennedy, Edward Gunnar; 1 Seaview, Wombard, N.S.W.; non-payment of rent.
 4542—International Nickel Australia Limited; 1205 Hay Street, West Perth; non-payment of rent.
 4566—International Nickel Australia Limited; 1205 Hay Street, West Perth; non-payment of rent.
 4656—International Nickel Australia Limited; 1205 Hay Street, West Perth; non-payment of rent.
 4657—International Nickel Australia Limited; 1205 Hay Street, West Perth; non-payment of rent.
 4883—Hardy, Richard Roger; 41 St. George's Terrace, Perth; non-payment of rent.
 4884—Hardy, Richard Roger; 41 St. George's Terrace, Perth; non-payment of rent.
 4885—Hardy, Richard Roger; 41 St. George's Terrace, Perth; non-payment of rent.
 4886—Hardy, Richard Roger; 41 St. George's Terrace, Perth; non-payment of rent.
 4957—Hardy, Richard Roger; 41 St. George's Terrace, Perth; non-payment of rent.
 5005—Hardy, Richard Roger; 41 St. George's Terrace, Perth; non-payment of rent.
 5006—Hardy, Richard Roger; 41 St. George's Terrace, Perth; non-payment of rent.
 5007—Hardy, Richard Roger; 41 St. George's Terrace, Perth; non-payment of rent.
 5008—Hardy, Richard Roger; 41 St. George's Terrace, Perth; non-payment of rent.
 5067—Otter Explorations N.L.; C/- Mining Relations & Service Pty Ltd, 328 Great Eastern Highway, Redcliffe; non-payment of rent.

MINING ACT, 1904.

(Regulation 180.)

Warden's Office,
 Cue, 17th May, 1977.

TAKE notice that it is the intention of the Warden of the Goldfield or Mineral Field mentioned hereunder, on the date mentioned, to issue out of the Warden's Court an order authorising the cancellation of registration of the undermentioned Mining Tenements in accordance with Regulation 180 of the Mining Act, 1904. An order may issue in the absence of the registered holder, but should he desire to object to such order he must, before the date mentioned, lodge at the Warden's Office an objection containing the grounds of such objection,

ance with the evidence then submitted. and, on the date mentioned, the Warden will proceed to hear and determine the same, in accord-

P. M. BUCK,
 Warden.

To be heard at the Warden's Court, Cue, on Wednesday the 27th day of July, 1977.

No; Name of Registered Holder; Address; Reason for Cancellation.

MURCHISON GOLDFIELD.

Cue District.

Mineral Claims.

- 37—Samin Limited; G.P.O. Box 2452, Adelaide; non-payment of rent.
 38—Samin Limited; G.P.O. Box 2452, Adelaide; non-payment of rent.
 39—Samin Limited; G.P.O. Box 2452, Adelaide; non-payment of rent.
 64—Ryan, Louis Morgan; c/- P.O. Cue; non-payment of rent.
 208—Bond Corporation Pty Ltd; 26 St. George's Terrace, Perth; non-payment of rent.
 209—Bond Corporation Pty Ltd; 26 St. George's Terrace, Perth; non-payment of rent.
 527—Samin Limited; G.P.O. Box 2452, Adelaide; non-payment of rent.
 528—Samin Limited; G.P.O. Box 2452, Adelaide; non-payment of rent.
 575—Australian Consolidated Minerals Ltd; 16 St. George's Terrace, Perth; non-payment of rent.
 576—Australian Consolidated Minerals Ltd; 16 St. George's Terrace, Perth; non-payment of rent.
 812—Grant, Richard Gary; 23 Wickham Street, Redcliffe; non-payment of rent.
 20/1661—Australian Consolidated Minerals Ltd; 16 St. George's Terrace, Perth; non-payment of rent.
 20/1662—Australian Consolidated Minerals Ltd; 16 St. George's Terrace, Perth; non-payment of rent.
 20/1663—General Mining Corporation Ltd; 220 St. George's Terrace, Perth; non-payment of rent.
 20/1665—General Mining Corporation Ltd; 220 St. George's Terrace, Perth; non-payment of rent.
 20/1760—Australian Consolidated Minerals Ltd; 16 St. George's Terrace, Perth; non-payment of rent.
 20/2129—Australian Consolidated Minerals Ltd; 16 St. George's Terrace, Perth; non-payment of rent.
 20/2130—Australian Consolidated Minerals Ltd; 16 St. George's Terrace, Perth; non-payment of rent.
 20/2272—Samin Limited; G.P.O. Box 2452, Adelaide; non-payment of rent.
 20/2273—Samin Limited; G.P.O. Box 2452, Adelaide; non-payment of rent.
 20/2274—Samin Limited; G.P.O. Box 2454, Adelaide; non-payment of rent.
 20/2275—Samin Limited; G.P.O. Box 2452, Adelaide; non-payment of rent.
 20/2276—Samin Limited; G.P.O. Box 2452, Adelaide; non-payment of rent.
 20/2357—Samin Limited; G.P.O. Box 2452, Adelaide; non-payment of rent.
 20/2358—Samin Limited; G.P.O. Box 2452, Adelaide; non-payment of rent.
 20/2359—Samin Limited; G.P.O. Box 2452, Adelaide; non-payment of rent.
 20/2360—Samin Limited; G.P.O. Box 2452, Adelaide; non-payment of rent.
 20/2410—Australian Consolidated Minerals Ltd; 16 St. George's Terrace, Perth; non-payment of rent.
 20/2411—Australian Consolidated Minerals Ltd; 16 St. George's Terrace, Perth; non-payment of rent.

- 21/316—Australian Consolidated Minerals Ltd; 17 St. George's Terrace, Perth; non-payment of rent.
- 21/317—Australian Consolidated Minerals Ltd; 17 St. George's Terrace, Perth; non-payment of rent.
- 21/318—Australian Consolidated Minerals Ltd; 17 St. George's Terrace, Perth; non-payment of rent.
- 21/330—Kitchener Mining N.L.; 524 Hay Street, Perth; non-payment of rent.
- 21/331—Kitchener Mining N.L.; 524 Hay Street, Perth; non-payment of rent.
- 21/332—Kitchener Mining N.L.; 524 Hay Street, Perth; non-payment of rent.
- 21/333—Kitchener Mining N.L.; 524 Hay Street, Perth; non-payment of rent.
- 21/334—Kitchener Mining N.L.; 524 Hay Street, Perth; non-payment of rent.
- 21/335—Kitchener Mining N.L.; 524 Hay Street, Perth; non-payment of rent.
- 21/336—Kitchener Mining N.L.; 524 Hay Street, Perth; non-payment of rent.
- 21/337—Kitchener Mining N.L.; 524 Hay Street, Perth; non-payment of rent.
- 21/338—Pennzoil of Australia Limited; 12 Victoria Avenue, Perth; non-payment of rent.
Picon Explorations Proprietary Limited; 12 Victoria Avenue, Perth; non-payment of rent.
- 21/340—Pennzoil of Australia Limited; 12 Victoria Avenue, Perth; non-payment of rent.
Picon Explorations Proprietary Limited; 12 Victoria Avenue, Perth; non-payment of rent.
- 21/341—Pennzoil of Australia Limited; 12 Victoria Avenue, Perth; non-payment of rent.
Picon Explorations Proprietary Limited; 12 Victoria Avenue, Perth; non-payment of rent.
- 21/342—Pennzoil of Australia Limited; 12 Victoria Avenue, Perth; non-payment of rent.
Picon Explorations Proprietary Limited; 12 Victoria Avenue, Perth; non-payment of rent.
- 21/343—Pennzoil of Australia Limited; 12 Victoria Avenue, Perth; non-payment of rent.
Picon Explorations Proprietary Limited; 12 Victoria Avenue, Perth; non-payment of rent.
- 21/344—Pennzoil of Australia Limited; 12 Victoria Avenue, Perth; non-payment of rent.
Picon Explorations Proprietary Limited; Perth; non-payment of rent.
- 21/346—Kitchener Mining N.L.; 524 Hay Street, Perth; non-payment of rent.
- 21/347—Kitchener Mining N.L.; 524 Hay Street, 12 Victoria Avenue, Perth; non-payment of rent.
- 21/345—Kitchener Mining N.L.; 524 Hay Street, Perth; non-payment of rent.
- 21/348—Kitchener Mining N.L.; 524 Hay Street, Perth; non-payment of rent.

Garden Areas.

- 20D—Turner, Ethel Marjorie; C/- Post Office Cue; non-payment of rent.
- 21D—Turner, Ethel Marjorie; C/- Post Office Cue; non-payment of rent.
- 23D—Zadow, John Claude; 515 Hawtin Road, Forrestfield; non-payment of rent.

MINING ACT, 1904.

(Regulation 180.)

Warden's Office,
Southern Cross, 29th April, 1977.

TAKE notice that it is the intention of the Warden of the Goldfield or Mineral Feld mentioned hereunder, on the date mentioned, to issue out of the Warden's Court an order authorising the cancellation of registration of the undermentioned Mining Tenements in accordance with Regulation 180 of

the Mining Act, 1904. An order may issue in the absence of the registered holder, but should he desire to object to such order he must, before the date mentioned, lodge at the Warden's Office an objection containing the grounds of such objection, and, on the date mentioned, the Warden will proceed to hear and determine the same, in accordance with the evidence then submitted.

F. C. ROBINS,
Warden.

To be heard at the Warden's Court, Southern Cross, on Friday the 29th day of July, 1977.

No.; Name of Registered Holder; Address; Reason for Cancellation.

YILGARN GOLDFIELD.

Mineral Claims.

- 58—James, Allan Dimmick; Swan Modelling Works, King Street, Bayswater; non-payment of rent.
- 224—Barrier Exploration N.L.; 327 Collins Street, Melbourne, Vic.; non-payment of rent.
- 1174—International Mining Corporation N.L.; 276 Pitt Street, Sydney; non-payment of rent.
- 1175—International Mining Corporation N.L.; 276 Pitt Street, Sydney; non-payment of rent.
- 1357—International Mining Corporation N.L.; 276 Pitt Street, Sydney; non-payment of rent.
- 1358—International Mining Corporation N.L.; 276 Pitt Street, Sydney; non-payment of rent.
- 1359—International Mining Corporation N.L.; 276 Pitt Street, Sydney; non-payment of rent.
- 1482—International Mining Corporation N.L.; 276 Pitt Street, Sydney; non-payment of rent.
- 1483—International Mining Corporation N.L.; 276 Pitt Street, Sydney; non-payment of rent.
- 1484—International Mining Corporation N.L.; 276 Pitt Street, Sydney; non-payment of rent.
- 1485—International Mining Corporation N.L.; 276 Pitt Street, Sydney; non-payment of rent.
- 1486—International Mining Corporation N.L.; 276 Pitt Street, Sydney; non-payment of rent.
- 1487—International Mining Corporation N.L.; 276 Pitt Street, Sydney; non-payment of rent.
- 1488—International Mining Corporation N.L.; 276 Pitt Street, Sydney; non-payment of rent.
- 1489—International Mining Corporation N.L.; 276 Pitt Street, Sydney; non-payment of rent.
- 1654PP—Aprelia Pty. Ltd; P.O. Box 19, Southern Cross; non-payment of rent.
Armanasco, Giuseppe; P.O. Box 19, Southern Cross; non-payment of rent.
Armanasco, Domenico; P.O. Box 19, Southern Cross; non-payment of rent.
Kelly, James Henry; P.O. Box 19, Southern Cross; non-payment of rent.
Piper, Keith Howard; P.O. Box 19, Southern Cross; non-payment of rent.
- 1655PP—Aprelia Pty. Ltd.; P.O. Box 19, Southern Cross; non-payment of rent.
Armanasco, Giuseppe; P.O. Box 19, Southern Cross; non-payment of rent.
Armanasco, Domenico; P.O. Box 19, Southern Cross; non-payment of rent.
Kelly, James Henry; P.O. Box 19, Southern Cross; non-payment of rent.
Piper, Keith Howard; P.O. Box 19, Southern Cross; non-payment of rent.

- 77/4916—Project Mining Corporation Ltd; c/- Mimets Exploration Pty Ltd, M.I.M. Building, 160 Ann Street, Brisbane; non-payment of rent.
- 77/5080—West Jimberlana Exploration Pty Ltd; 88 King Street, Boulder; non-payment of rent.
- 77/5139—Burnett, Kaye Elizabeth; 68 Railway Parade, Bassendean; non-payment of rent.
- 77/5140—Burnett, Kaye Elizabeth; 68 Railway Parade, Bassendean; non-payment of rent.
- 77/5141—Burnett, Kaye Elizabeth; 68 Railway Parade, Bassendean; non-payment of rent.
- 77/5142—Burnett, Kaye Elizabeth; 68 Railway Parade, Bassendean; non-payment of rent.
- 77/5143—Burnett, Kaye Elizabeth; 68 Railway Parade, Bassendean; non-payment of rent.
- 77/5910—Project Mining Corporation Ltd; c/- Mimets Exploration Pty Ltd, M.I.M. Building, 160 Ann Street, Brisbane; non-payment of rent.
- 77/5945—Barrier Exploration N.L.; 327 Collins Street, Melbourne; non-payment of rent.
- 77/5946—Barrier Exploration N.L.; 327 Collins Street, Melbourne; non-payment of rent.
- 77/5948—Barrier Exploration N.L.; 327 Collins Street, Melbourne; non-payment of rent.
- 77/5949—Barrier Exploration N.L.; 327 Collins Street, Melbourne; non-payment of rent.
- 77/5950—Barrier Exploration N.L.; 327 Collins Street, Melbourne; non-payment of rent.
- 77/6122—Kia Ora Gold Corporation N.L.; Box 193, Wembley; non-payment of rent.
- 77/6123—Kia Ora Gold Corporation N.L.; Box 193, Wembley; non-payment of rent.
- 77/6124—Kia Ora Gold Corporation N.L.; Box 193, Wembley; non-payment of rent.
- 77/6125—Kia Ora Gold Corporation N.L.; Box 193, Wembley; non-payment of rent.
- 77/6133—Amax Exploration (Australia) Inc.; 200 St. Georges Terrace, Perth; non-payment of rent.
- 77/6134—Amax Exploration (Australia) Inc.; 200 St. Georges Terrace, Perth; non-payment of rent.

Garden Areas.

- 42—Pringle, Thomas Milne; P.O. Bullfinch; non-payment of rent.
- 50—Carozzi, Giovanni Battista; Southern Cross; non-payment of rent.

Residence Areas.

- 1129—Reid, John Roberts; P.O. Bullfinch; no Miners Right.

MINING ACT, 1904.
(Regulation 180.)

Warden's Office,
Kalgoorlie, 24th May, 1977.

TAKE notice that it is the intention of the Warden of the Goldfield or Mineral Field mentioned hereunder, on the date mentioned, to issue out of the Warden's Court an order authorising the cancellation of registration of the undermentioned Mining Tenements in accordance with Regulation 180 of the Mining Act, 1904. An order may issue in the absence of the registered holder, but should he desire to object to such order he must, before the date mentioned, lodge at the Warden's Office an objection containing the grounds of such objection, and, on the date mentioned, the Warden will proceed to hear and determine the same, in accordance with the evidence then submitted.

A. E. CLARK,
Warden.

To be heard at the Warden's Court, Kalgoorlie, on Tuesday the 16th day of August, 1977.

No.; Name of Registered Holder; Address;
Reason for Cancellation.

BROAD ARROW GOLDFIELD.

- 48W—Westfield Mineral (WA) N.L.; Box H520 G.P.O. Perth; non-payment of rent.
- 624W—Rosenthal Jewellery Corporation Limited; P.O. Box F336, Perth; non-payment of rent.
- 24/1402—Foxton, Alan John; C/- School of Mines, Kalgoorlie; non-payment of rent.
Reed, David John; 457 Hannan Street, Kalgoorlie; non-payment of rent.
Reed, Ronald William Passmore; 16 Campbell Street, Kalgoorlie; non-payment of rent and no Miners Right.
- 24/1581—Cominco Exploration Pty Ltd; 1 Greenhill Road, Wayville, S.A.; non-payment of rent.
- 24/1582—Cominco Exploration Pty Ltd; 1 Greenhill Road, Wayville, S.A.; non-payment of rent.
- 24/1585—Cominco Exploration Pty Ltd; 1 Greenhill Road, Wayville, S.A.; non-payment of rent.
- 24/1586—Cominco Exploration Pty Ltd; 1 Greenhill Road, Wayville, S.A.; non-payment of rent.
- 24/1587—Cominco Exploration Pty Ltd; 1 Greenhill Road, Wayville, S.A.; non-payment of rent.
- 24/1588—Cominco Exploration Pty Ltd; 1 Greenhill Road, Wayville, S.A.; non-payment of rent.
- 24/1589—Cominco Exploration Pty Ltd; 1 Greenhill Road, Wayville, S.A.; non-payment of rent.
- 24/1590—Cominco Exploration Pty Ltd; 1 Greenhill Road, Wayville, S.A.; non-payment of rent.
- 24/1592—Cominco Exploration Pty Ltd; 1 Greenhill Road, Wayville, S.A.; non-payment of rent.
- 24/1594—Cominco Exploration Pty Ltd; 1 Greenhill Road, Wayville, S.A.; non-payment of rent.
- 24/1596—Cominco Exploration Pty Ltd; 1 Greenhill Road, Wayville, S.A.; non-payment of rent.
- 24/1597—Cominco Exploration Pty Ltd; 1 Greenhill Road, Wayville, S.A.; non-payment of rent.
- 24/1599—Cominco Exploration Pty Ltd; 1 Greenhill Road, Wayville, S.A.; non-payment of rent.
- 24/1600—Cominco Exploration Pty Ltd; 1 Greenhill Road, Wayville, S.A.; non-payment of rent.
- 24/1602—Cominco Exploration Pty Ltd; 1 Greenhill Road, Wayville, S.A.; non-payment of rent.
- 24/1604—Cominco Exploration Pty Ltd; 1 Greenhill Road, Wayville, S.A.; non-payment of rent.
- 24/1607—Cominco Exploration Pty Ltd; 1 Greenhill Road, Wayville, S.A.; non-payment of rent.
- 24/1608—Cominco Exploration Pty Ltd; 1 Greenhill Road, Wayville, S.A.; non-payment of rent.
- 24/1609—Cominco Exploration Pty Ltd; 1 Greenhill Road, Wayville, S.A.; non-payment of rent.
- 24/1618—Mitchel, Albert Edward; P.O. Box 12, Boulder; non-payment of rent.

EAST COOLGARDIE GOLDFIELD.

East Coolgardie District.

Mineral Claims.

- 403E—Ward, Hector James; 14 Burke Drive, Attadale; non-payment of rent.
Tomich, Stephen Antony; 11 Roebuck Drive, Manning; non-payment of rent and no Miners Right.
- 404E—Ward, Hector James; 14 Burke Drive, Attadale; non-payment of rent.
Tomich, Stephen Antony; 11 Roebuck Drive, Manning; non-payment of rent and no Miners Right.
- 405E—Ward, Hector James; 14 Burke Drive; Attadale; non-payment of rent.
Tomich, Stephen Antony; 11 Roebuck Drive, Manning; non-payment of rent and no Miners Right.
- 26/1420—Hampton Trust Limited; 196 Adelaide Terrace, Perth; non-payment of rent and no Miners Right.
- 26/1460—Leeks, John William Robert; 70 Lewis Street, Kalgoorlie; non-payment of rent.
- 26/1490—Leeks, John William Robert; 70 Lewis Street, Kalgoorlie; non-payment of rent.
- 26/1491—Leeks, John William Robert; 70 Lewis Street, Kalgoorlie; non-payment of rent.
- 26/1493—Leeks, John William Robert; 70 Lewis Street, Kalgoorlie; non-payment of rent.
- 26/1494—Leeks, John William Robert; 70 Lewis Street, Kalgoorlie; non-payment of rent.
- 26/1495—Leeks, John William Robert; 70 Lewis Street, Kalgoorlie; non-payment of rent.

Residence Area.

- 163E—Symons, John Vivian; 23 Brown Hill Road, Kalgoorlie; no miners right.
- 184E—Meyer-Forst, Gwendoline Fay; 30 Brown Hill Road, Kalgoorlie; no miners right.
- 193E—Ramm, Ray Donald; 12 Brown Hill Road, Kalgoorlie; no miners right.
Ramm, Dulcie Lorraine; 12 Brown Hill Road, Kalgoorlie; no miners right.
- 312E—Logan, John Garnet; Mount Monger via Kalgoorlie; no miners right.

Machinery Area.

- 26/121—Smith, Frederick Robert; 177 MacDonal Street, Kalgoorlie; non-payment of rent and no miners right.

Quarrying Area.

- 26/48—Town of Kalgoorlie; Hannan Street, Kalgoorlie; non-payment of rent.

Bulong District.

Mineral Claims.

- 25/1100—Jones, Wayne Richard; 6th Floor, Suite 15, 196 Adelaide Terrace, Perth; non-payment of rent and no Miners Right.
- 25/1102—Jones, Wayne Richard; 6th Floor, Suite 15, 196 Adelaide Terrace, Perth; non-payment of rent and no Miners Right.

Water Right.

- 25/32—Lloyd, Robin Harold; c/o Nationwide Minerals Ltd., 566 St. Kilda Road, Melbourne; no Miners Right.
Lloyd, Lenard Gladwin; c/o Nationwide Minerals Ltd.; 566 St. Kilda Road, Melbourne; no Miners Right.
Sampson, Francis Leonard Jones; c/o Nationwide Minerals Ltd., 566 St. Kilda Road, Melbourne; no Miners Right.

NORTH COOLGARDIE GOLDFIELD.

Menzies District.

Mineral Claims.

- 18Z—Mount Madley Mineral Exploration Limited; 161 Clarence Street, Sydney; non-payment of rent.
- 19Z—Mount Madley Mineral Exploration Limited; 161 Clarence Street, Sydney; non-payment of rent.

- 157Z—Cock, Frederick John; Riverina Station, via Menzies; non-payment of rent.
- 158Z—Cock, Frederick John; Riverina Station, via Menzies; non-payment of rent.
- 576Z—Cock, Frederick John; Riverina Station, via Menzies; non-payment of rent.
- 577Z—Cock, Frederick John; Riverina Station, via Menzies; non-payment of rent.
- 578Z—Cock, Frederick John; Riverina Station, via Menzies; non-payment of rent.
- 603Z—Cock, Frederick John; Riverina Station, via Menzies; non-payment of rent.
- 605Z—Cock, Frederick John; Riverina Station, via Menzies; non-payment of rent.
- 618Z—Cock, Frederick John; Riverina Station, via Menzies; non-payment of rent.
- 619Z—Cock, Frederick John; Riverina Station, via Menzies; non-payment of rent.
- 620Z—Cock, Frederick John; Riverina Station, via Menzies; non-payment of rent.
- 621Z—Cock, Frederick John; Riverina Station, via Menzies; non-payment of rent.
- 622Z—Cock, Frederick John; Riverina Station, via Menzies; non-payment of rent.
- 623Z—Cock, Frederick John; Riverina Station, via Menzies; non-payment of rent.
- 624Z—Cock, Frederick John; Riverina Station, via Menzies; non-payment of rent.
- 625Z—Cock, Frederick John; Riverina Station, via Menzies; non-payment of rent.
- 654Z—Cock, Frederick John; Riverina Station, via Menzies; non-payment of rent.
- 655Z—Cock, Frederick John; Riverina Station, via Menzies; non-payment of rent.
- 656Z—Cock, Frederick John; Riverina Station, via Menzies; non-payment of rent.
- 659Z—Cock, Frederick John; Riverina Station, via Menzies; non-payment of rent.
- 660Z—Cock, Frederick John; Riverina Station, via Menzies; non-payment of rent.
- 661Z—Cock, Frederick John; Riverina Station, via Menzies; non-payment of rent.
- 662Z—Cock, Frederick John; Riverina Station, via Menzies; non-payment of rent.
- 663Z—Cock, Frederick John; Riverina Station, via Menzies; non-payment of rent.
- 664Z—Cock, Frederick John; Riverina Station, via Menzies; non-payment of rent.
- 665Z—Cock, Frederick John; Riverina Station, via Menzies; non-payment of rent.
- 666Z—Cock, Frederick John; Riverina Station, via Menzies; non-payment of rent.
- 667Z—Cock, Frederick John; Riverina Station, via Menzies; non-payment of rent.
- 751Z—Cock, Frederick John; Riverina Station, via Menzies; non-payment of rent.
- 828Z—Cock, Frederick John; Riverina Station, via Menzies; non-payment of rent.
- 1741Z—Mount Madley Mineral Exploration Limited; 161 Clarence Street, Sydney; non-payment of rent.
- 1742Z—Mount Madley Mineral Exploration Limited; 161 Clarence Street, Sydney; non-payment of rent.
- 1743Z—Mount Madley Mineral Exploration Limited; 161 Clarence Street, Sydney; non-payment of rent.
- 1744Z—Mount Madley Mineral Exploration Limited; 161 Clarence Street, Sydney; non-payment of rent.
- 1745Z—Mount Madley Mineral Exploration Limited; 161 Clarence Street, Sydney; non-payment of rent.
- 1746Z—Mount Madley Mineral Exploration Limited; 161 Clarence Street, Sydney; non-payment of rent.
- 1747Z—Mount Madley Mineral Exploration Limited; 161 Clarence Street, Sydney; non-payment of rent.

- 1748Z—Mount Madley Mineral Exploration Limited; 161 Clarence Street, Sydney; non-payment of rent.
- 1774Z—Cock, Frederick John; Riverina Station, via Menzies; non-payment of rent.
- 1775Z—Cock, Frederick John; Riverina Station, via Menzies; non-payment of rent.
- 1776Z—Cock, Frederick John; Riverina Station, via Menzies; non-payment of rent.
- 1778Z—Cock, Frederick John; Riverina Station, via Menzies; non-payment of rent.
- 1779Z—Cock, Frederick John; Riverina Station, via Menzies; non-payment of rent.
- 29/2005—Cock, Frederick John; Riverina Station, via Menzies; non-payment of rent.
- 29/2006—Cock, Frederick John; Riverina Station, via Menzies; non-payment of rent.
- 29/2007—Cock, Frederick John; Riverina Station, via Menzies; non-payment of rent.
- 29/2008—Cock, Frederick John; Riverina Station, via Menzies; non-payment of rent.
- 29/2008—Cock, Frederick John; Riverina Station, via Menzies; non-payment of rent.
- 29/2010—Cock, Frederick John; Riverina Station, via Menzies; non-payment of rent.
- 29/2011—Cock, Frederick John; Riverina Station, via Menzies; non-payment of rent.
- 29/2012—Cock, Frederick John; Riverina Station, via Menzies; non-payment of rent.
- 29/2319—Spargos Exploration N.L.; 528 Hannan Street, Kalgoorlie; non-payment of rent.
- 29/2419—Mount Madley Mineral Exploration Limited; 161 Clarence Street, Sydney; non-payment of rent.
- 29/2420—Mount Madley Mineral Exploration Limited; 161 Clarence Street, Sydney; non-payment of rent.
- 29/2421—Mount Madley Mineral Exploration Limited; 161 Clarence Street, Sydney; non-payment of rent.
- 29/2422—Mount Madley Mineral Exploration Limited; 161 Clarence Street, Sydney; non-payment of rent.
- 29/2423—Mount Madley Mineral Exploration Limited; 161 Clarence Street, Sydney; non-payment of rent.
- 29/2424—Mount Madley Mineral Exploration Limited; 161 Clarence Street, Sydney; non-payment of rent.
- 29/2425—Mount Madley Mineral Exploration Limited; 161 Clarence Street, Sydney; non-payment of rent.
- 29/2449—Cock, Frederick John; Riverina Station, via Menzies; non-payment of rent.
- 29/2450—Cock, Frederick John; Riverina Station, via Menzies; non-payment of rent.
- 29/2451—Cock, Frederick John; Riverina Station, via Menzies; non-payment of rent.
- 29/2452—Cock, Frederick John; Riverina Station, via Menzies; non-payment of rent.
- 29/2453—Cock, Frederick John; Riverina Station, via Menzies; non-payment of rent.
- 29/2454—Cock, Frederick John; Riverina Station, via Menzies; non-payment of rent.
- 29/2455—Cock, Frederick John; Riverina Station, via Menzies; non-payment of rent.
- 29/2513—Cock, Thomas Henry; Riverina Station, via Menzies; non-payment of rent.
- 29/2514—Cock, Frederick John; Riverina Station, via Menzies; non-payment of rent.
- 29/2515—Cock, Frederick John; Riverina Station, via Menzies; non-payment of rent.
- 29/2528—Cock, Frederick John; Riverina Station, via Menzies; non-payment of rent.
Cock, Thomas Henry; Riverina Station, via Menzies; non-payment of rent.
- 29/2529—Cock, Frederick John; Riverina Station, via Menzies; non-payment of rent.
Cock, Thomas Henry; Riverina Station, via Menzies; non-payment of rent.
- 29/2530—Cock, Frederick John; Riverina Station, via Menzies; non-payment of rent.
Cock, Thomas Henry; Riverina Station, via Menzies; non-payment of rent.
- 29/2531—Cock, Frederick John; Riverina Station, via Menzies; non-payment of rent.
Cock, Thomas Henry; Riverina Station, via Menzies; non-payment of rent.
- 29/2532—Cock, Thomas Henry; Riverina Station, via Menzies; non-payment of rent.
- 29/2535—Cock, Thomas Henry; Riverina Station, via Menzies; non-payment of rent.
Cock, Frederick John; Riverina Station, via Menzies; non-payment of rent.
- 29/2731—Godfrey, Nigel Howison Hope; 166 Grafton Street, Cairns, Qld.; non-payment of rent.
- 29/2732—Godfrey, Nigel Howison Hope; 166 Grafton Street, Cairns, Qld.; non-payment of rent.
- 29/2733—Godfrey, Nigel Howison Hope; 166 Grafton Street, Cairns, Qld.; non-payment of rent.
- 29/2735—Godfrey, Nigel Howison Hope; 166 Grafton Street, Cairns, Qld.; non-payment of rent.
- 29/2975—Bowden, Kevin; P.O. Box 591; Kalgoorlie; non-payment of rent.
- 29/3021—Samin Limited; 33 King William Street, Adelaide; non-payment of rent.
- 29/3022—Samin Limited; 33 King William Street, Adelaide; non-payment of rent.
- 29/3023—Samin Limited; 33 King William Street, Adelaide; non-payment of rent.
- 29/3028—Hare, Shirley Rae; 165 The Boulevard, Floreat Park; non-payment of rent and no Miners Right.
Paganin, Arthur; 165 The Boulevard, Floreat Park; non-payment of rent and no Miners Right.
Knorreck, Gerhard; 165 The Boulevard, Floreat Park; non-payment of rent and no Miners Right.
- 29/3054—Samin Limited; 33 King William Street, Adelaide; non-payment of rent.
- Water Rights.
- 381Z—Lake View and Star Limited; G.P.O. Box 2452, Adelaide; non-payment of rent.
- 382Z—Lake View and Star Limited; G.P.O. Box 2452, Adelaide; non-payment of rent.
- 383Z—Lake View and Star Limited; G.P.O. Box 2452, Adelaide; non-payment of rent.
- 384Z—Lake View and Star Limited; G.P.O. Box 2452, Adelaide; non-payment of rent.
- NORTH COOLGARDIE GOLDFIELD.
- Ularring District.*
- Mineral Claims.
- 30/1246—Siberia Nickel N.L.; 524 Hay Street, Perth; non-payment of rent and no Miners Right.
- 30/1257—Hill 50 Consolidated N.L.; 524 Hay Street, Perth; non-payment of rent and no Miners Right.
- 30/1258—Hill 50 Consolidated N.L.; 524 Hay Street, Perth; non-payment of rent and no Miners Right.
- 30/1259—Hill 50 Consolidated N.L.; 524 Hay Street, Perth; non-payment of rent and no Miners Right.
- 30/1260—Amax Iron Ore Corporation; 200 St. George's Terrace, Perth; non-payment of rent and no Miners Right.
- 30/1261—Amax Iron Ore Corporation; 200 St. George's Terrace, Perth; non-payment of rent and no Miners Right.
- 30/1262—Amax Iron Ore Corporation; 200 St. George's Terrace, Perth; non-payment of rent and no Miners Right.

- 30/1263—Amax Iron Ore Corporation; 200 St. George's Terrace, Perth; non-payment of rent and no Miners Right.
- 30/1264—Hill 50 Consolidated N.L.; 524 Hay Street, Perth; non-payment of rent and no Miners Right.
- 30/1265—Hill 50 Consolidated N.L.; 524 Hay Street, Perth; non-payment of rent and no Miners Right.

Water Right.

- 50U—Cock, William Alfred; Riverina Station via Menzies; non-payment of rent.
Cock, Frederick John; Riverina Station via Menzies; non-payment of rent.

Yerilla District.

Mineral Claims.

- 1R—Thom, James Cowie Russell; 23A Outram Street, West Perth; non-payment of rent and no Miners Right.
- McDonald, David Richard; 21 Bagot Road, Subiaco; non-payment of rent.
- Young, Allan John; 24 Ware Street, Boulder; non-payment of rent.
- Hake, Christopher James; 24 Ware Street, Boulder; non-payment of rent.

NORTH EAST COOLGARDIE GOLDFIELD.

Kanowna District.

Mineral Claims.

- 270X—Magnum Exploration N.L.; Suite 1008, Manchester Unity Building, 185 Elisabeth Street, Sydney; non-payment of rent and no Miners Right.
- 291X—Huxtable, William Lewis; 14 Harvey Street, Boulder; non-payment of rent.
Wulff, Ronald Phillip; 14 Harvey Street, Boulder; non-payment of rent.
- Winner, Edgar George; C/- Kalgoorlie Lake View, Fimiston; non-payment of rent.
- Cough, Alfred William; 123 Bourke Street, Kalgoorlie; non-payment of rent.
- 534X—Rosenthal Jewellery Corporation Ltd; P.O. Box F 336, G.P.O. Perth; non-payment of rent.
- 1159X—Magnum Exploration N.L.; Suite 1008, Manchester Unity Building 185 Elisabeth Street, Sydney; non-payment of rent and no Miners Right.
- 1160X—Magnum Exploration N.L.; Suite 1008, Manchester Unity Building 185 Elisabeth Street, Sydney; non-payment of rent and no Miners Right.
- 1161X—Magnum Exploration N.L.; Suite 1008, Manchester Unity Building 185 Elisabeth Street, Sydney; non-payment of rent and no Miners Right.
- 1162X—Magnum Exploration N.L.; Suite 1008, Manchester Unity Building 185 Elisabeth Street, Sydney; non-payment of rent and no Miners Right.
- 1163X—Magnum Exploration N.L.; Suite 1008, Manchester Unity Building 185 Elisabeth Street, Sydney; non-payment of rent and no Miners Right.
- 1164X—Magnum Exploration N.L.; Suite 1008, Manchester Unity Building 185 Elisabeth Street, Sydney; non-payment of rent and no Miners Right.
- 1165X—Magnum Exploration N.L.; Suite 1008, Manchester Unity Building 185 Elisabeth Street, Sydney; non-payment of rent and no Miners Right.
- 1226X—Magnum Exploration N.L.; Suite 1008, Manchester Unity Building 185 Elisabeth Street, Sydney; non-payment of rent and no Miners Right.

- 27/1380—Magnum Exploration N.L.; Suite 1008, Manchester Unity Building 185 Elisabeth Street, Sydney; non-payment of rent and no Miners Right.

- 27/1381—Magnum Exploration N.L.; Suite 1008, Manchester Unity Building 185 Elisabeth Street, Sydney; non-payment of rent and no Miners Right.

Kurnalpi District.

Mineral Claim.

- 1312K—M.A.T. Exploration Pty. Ltd; 66 Burt Street, Boulder; non-payment of rent and no Miners Right.
- 28/2207—Openpit Mining & Exploration Pty Ltd; 14 Burke Drive, Attadale; non-payment of rent and no Miners Right.
- 28/2209—Openpit Mining & Exploration Pty Ltd; 14 Burke Drive, Attadale; non-payment of rent and no Miners Right.
- 28/2300—Ferrovanadium Corporation N.L.; c/- Touche Ross & Co, 21st Floor, 140 St. George's Terrace, Perth; non-payment of rent.
Openpit Mining & Exploration Pty Ltd; 14 Burke Drive, Attadale; non-payment of rent and no Miners Right.
- 28/2301—Ferrovanadium Corporation N.L.; c/- Touche Ross & Co, 21st Floor, 140 St. George's Terrace, Perth; non-payment of rent.
Openpit Mining & Exploration Pty Ltd; 14 Burke Drive, Attadale; non-payment of rent and no Miners Right.
- 28/2302—Ferrovanadium Corporation N.L.; c/- Touche Ross & Co, 21st Floor, 140 St. George's Terrace, Perth; non-payment of rent.
Openpit Mining & Exploration Pty Ltd; 14 Burke Drive, Attadale; non-payment of rent and no Miners Right.
- 28/2303—Ferrovanadium Corporation N.L.; c/- Touche Ross & Co, 21st Floor, 140 St. George's Terrace, Perth; non-payment of rent.
Openpit Mining & Exploration Pty Ltd; 14 Burke Drive, Attadale; non-payment of rent and no Miners Right.
- 28/2304—Ferrovanadium Corporation N.L.; c/- Touche Ross & Co, 21st Floor, 140 St. George's Terrace, Perth; non-payment of rent.
Openpit Mining & Exploration Pty Ltd; 14 Burke Drive, Attadale; non-payment of rent and no Miners Right.
- 28/2305—Ferrovanadium Corporation N.L.; c/- Touche Ross & Co, 21st Floor, 140 St. George's Terrace, Perth; non-payment of rent.
Openpit Mining & Exploration Pty Ltd; 14 Burke Drive, Attadale; non-payment of rent and no Miners Right.
- 28/2306—Ferrovanadium Corporation L.L.; c/o Touche Ross & Co, 21st Floor, 140 St. George's Terrace, Perth; non-payment of rent.
Openpit Mining & Exploration Pty Ltd; 14 Burke Drive, Attadale; non-payment of rent and no Miners Right.
- 28/2308—Ferrovanadium Corporation N.L.; c/- Touche Ross & Co, 21st Floor, 140 St. George's Terrace, Perth; non-payment of rent.
Openpit Mining & Exploration Pty Ltd; 14 Burke Drive, Attadale; non-payment of rent and no Miners Right.
- 28/2309—Ferrovanadium Corporation N.L.; c/- Touche Ross & Co, 21st Floor, 140 St. George's Terrace, Perth; non-payment of rent.

- Openpit Mining & Exploration Pty Ltd;
14 Burke Drive, Attadale; non-payment
of rent and no Miners Right.
- 28/2310—Ferrovanadium Corporation N.L.; c/-
Touche Ross & Co, 21st Floor, 140 St.
George's Terrace, Perth; non-payment
of rent.
- Openpit Mining & Exploration Pty Ltd;
14 Burke Drive, Attadale; non-payment
of rent and no Miners Right.
- 28/2311—Ferrovanadium Corporation N.L.; c/-
Touche Ross & Co, 21st Floor, 140 St.
George's Terrace, Perth; non-payment
of rent.
- Openpit Mining & Exploration Pty Ltd;
14 Burke Drive, Attadale; non-payment
of rent and no Miners Right.
- 28/2326—Cotter, John Francis; 5 MacDonald
Street, Coolgardie; non-payment of rent
and no Miners Right.
- 28/2327—Cotter, John Francis; 5 MacDonald
Street, Coolgardie; non-payment of rent
and no Miners Right.
- 28/2328—Cotter, John Francis; 5 MacDonald
Street, Coolgardie; non-payment of rent
and no Miners Right.

COMPANIES (CO-OPERATIVE) ACT, 1943-1976.

IN the matter of Kadee (Aboriginal) Co-Operative
Limited.

NOTICE is hereby given that, pursuant to section
26 (1) of the abovenamed Act, a Certificate of
Incorporation, as a Limited Company, has this day
been issued to Kadee (Aboriginal) Co-Operative
Limited.

Dated this First day of July, 1977.

D. A. EVANS,
Deputy Commissioner for
Corporate Affairs.

(Corporate Affairs Office, Perth, W.A. 6000.)

COMPANIES ACT, 1961-1975.

In the matters of Aweryt Pty. Ltd. (in Liquidation)
Erytsserpaw Pty. Ltd. (in Liquidation) Mem-
bers winding up.

NOTICE is hereby given that at the Extraordinary
General Meetings of the above companies duly
convened and held at 108 Flinders Street, Mel-
bourne, in the State of Victoria on the 30th day
of June, 1977, the following resolution was proposed
and passed as a Special Resolution.

That the companies be wound up voluntarily.

Dated this 1st day of July, 1977.

R. G. DAVIES,
Liquidator.

(R. G. Davies, Chartered Accountant, 20-22
O'Connell Street, Sydney, N.S.W.)

COMPANIES ACT, 1961-1975.

Final Meeting.

C. C. H. Wright Pty. Ltd. (in Liquidation).

TAKE notice that the affairs of the abovenamed
Company are now fully wound up and that in pur-
suance of section 272 (1) of the Companies Act,
1961-1975, a General Meeting of Members of the
Company will be held at the offices of Messrs.
B. O. Smith & Son, Chartered Accountants, Level
3, 58 Ord Street, West Perth, on Monday, the 8th
day of August, 1977, at 10.00 a.m. for the purpose
of laying before it an account showing how the
winding-up has been conducted and the property
of the company disposed of and giving any
explanation thereof.

Dated this 6th day of July, 1977.

N. J. OWEN,
Liquidator.

(B. O. Smith & Son, Chartered Accountants, 30
Kings Park Road, West Perth 6005.)

COMPANIES ACT, 1961-1975.

Final Meeting.

Klagen Pty. Ltd. (in Liquidation).

TAKE notice that the affairs of the abovenamed
Company are now fully wound up and that in pur-
suance of section 272 (1) of the Companies Act,
1961-1975, a General Meeting of Members of the
Company will be held at the offices of Messrs.
B. O. Smith & Son, Chartered Accountants, Level
3, 58 Ord Street, West Perth, on Monday, the 8th
day of August, 1977, at 10.00 a.m. for the
purpose of laying before it an account showing
how the winding-up has been conducted and the
property of the company disposed of and giving
any explanation thereof.

Dated this 6th day of July, 1977.

N. J. OWEN,
Liquidator.

(B. O. Smith & Son, Chartered Accountants,
30 Kings Park Road, West Perth 6005.)

COMPANIES ACT, 1961-1975.

(Section 254 (2).)

Notice of Resolutions.

Hairline Cosmesis Pty. Ltd. (in Liquidation).

AT an Extraordinary Meeting of Shareholders of
the above Company held on 30th June, 1977, the
following Special Resolution was passed:—

That the Company be wound up voluntarily,
and that John Graham Morris be ap-
pointed Liquidator for the purpose of such
winding-up.

AT a Meeting of Creditors of the above Company
held on the 30th June, 1977, at the offices of
Soutar Watson & Stowe, 3 Ord Street, West Perth,
the following Resolution was passed:—

That John Graham Morris be appointed
Liquidator of the Company.

Dated this 4th day of July, 1977.

L. G. MORRIS,
Liquidator.

(Soutar Watson & Stowe, Chartered Account-
ants, 3 Ord Street, West Perth 6005.)

COMPANIES ACT, 1961-1975.

Notice of Final Meeting.

A.D.C. Steel Construction & Engineering Pty. Ltd.

(In Liquidation).

NOTICE is hereby given that the final meeting of
Creditors of A.D.C. Steel Construction & Engi-
neering Pty. Ltd. (In Liquidation) will be held at
the office of Shepherd & Partners, Accountants,
196 Adelaide Terrace, Perth, W.A. on the 19th day
of August, 1977 at 3.30 p.m.

Business:

- (1) To receive and adopt the Liquidators
Final Distribution Statement.
- (2) Pursuant to section 284 (3) to direct that
all books and records of the Company and
liquidator be destroyed within a period of
three months after the dissolution of the
Company.

Dated this 7th day of July, 1977.

B. M. SMITH,
Joint Liquidator.

(Shepherd & Partners, Accountants, 196 Adelaide
Terrace, Perth, W.A. 6000.)

COMPANIES ACT, 1961-1975.

(Section 254 (2).)

Notice of Resolution.

Independent Warehouses Pty. Ltd.

NOTICE is hereby given that at an Extraordinary General Meeting of the members of Independent Warehouses Pty. Ltd. duly convened and held on the 7th day of July, 1977, the Special Resolution set out below was duly passed—

That the company be wound up voluntarily and that Ross Edward Ledger be appointed liquidator.

Dated this 8th day of July, 1977.

R. E. LEDGER,
Liquidator.

(Hendry Rae & Court, 1st Floor, Homeric House,
442 Murray Street, Perth.)

COMPANIES ACT, 1961-1975.

Regent Holdings Pty. Ltd.

NOTICE is hereby given, in pursuance of section 272 of the Companies Act, 1961-1975, that a General Meeting of the members of the abovenamed company will be held at 22 Mount Street, Perth, on Tuesday, the 16th day of August, 1977, at 9.30 a.m. for the purpose of having the liquidator's account laid before them showing the manner in which the winding up has been conducted and the property of the company disposed of and of hearing any explanation that may be given by the liquidator; and also of determining by resolution the manner in which the books, accounts and documents of the company and of the liquidator thereof shall be disposed of, and also to fix the liquidator's remuneration.

Dated the 7th day of July, 1977.

W. H. DUIRS,
Liquidator.

(Arthur Young & Company, 20-22, Mount Street,
Perth, Chartered Accountants.)

COMPANIES ACT, 1961-1975.

Danbi Pty. Ltd. (In Liquidation).

Notice of Final Meeting.

NOTICE is hereby given that the final Meeting of Members and Creditors of the abovenamed company will be held at Shepherd & Partners, Suite 4, 2nd Floor, 196 Adelaide Terrace, Perth, W.A. on the 16th August, 1977 at 10.30 a.m.

Business:

- (1) To receive an account from the Liquidators showing how the winding up of the company has been conducted and the property disposed of.
- (2) To discuss any other business which may lawfully be brought forward.
- (3) To resolve that the books of the company be destroyed at the expiration of three months from the date of the meeting.

Dated at Perth this 13th day of July, 1977.

D. F. CRAWLEY,
Joint Liquidator.

(Shepherd & Partners, 196 Adelaide Terrace,
Perth, W.A. 6000.)

COMPANIES ACT, 1961-1975.

(Section 272.)

P.F.B. Investments Pty. Limited
(In Liquidation).

Notice of Final Meeting.

NOTICE is hereby given that a meeting of the members of P.F.B. Investments Pty. Limited (In Liquidation) will be held at 71 Macquarie Street, Sydney, in the State of New South Wales on 15th August, 1977 at 10 o'clock in the forenoon for the purpose of laying before the meeting an account showing how the winding up has been conducted and the property of the Company disposed of.

Dated this 22nd day of June, 1977.

A. B. CLELAND,
Liquidator.

COMPANIES ACT, 1961-1975.

(Section 272.)

Pine Investments Pty. Limited
(In Liquidation).

Notice of Final Meeting.

NOTICE is hereby given that a meeting of the members of Pine Investments Pty. Limited (In Liquidation) will be held at 71 Macquarie Street, Sydney, in the State of New South Wales on 15th August, 1977 at 10.30 o'clock in the forenoon for the purpose of laying before the meeting an account showing how the winding up has been conducted and the property of the Company disposed of.

Dated this 22nd day of June, 1977.

A. B. CLELAND,
Liquidator.

COMPANIES ACT, 1961-1975.

Perseus Mining No. Liability (In Liquidation).

Notice of Final Meeting.

NOTICE is hereby given that the final meeting of members and creditors of the abovenamed company will be held at Shepherd & Partners, Suite 4, 2nd Floor, 196 Adelaide Terrace, Perth, W.A. on the 23rd August, 1977 at 10.30 a.m.

Business:

- (1) To receive an account from the Liquidators showing how the winding up of the company has been conducted and the property disposed of.
- (2) To discuss any other business which may lawfully be brought forward.
- (3) To resolve that the books of the company be destroyed at the expiration of three months from the date of the meeting.

Dated at Perth this 13th day of July, 1977.

B. M. SMITH,
Joint Liquidator.

(Shepherd & Partners, 196 Adelaide Terrace,
Perth, W.A. 6000.)

COMPANIES ACT, 1961-1975.

Notice of Resolution.

Harper Morphett Investments Pty. Limited.

To the Registrar of Companies:

AT a general meeting of the members of Harper Morphett Investments Pty. Limited, duly convened and held at 65 The Esplanade, South Perth, on the 12th day of July, 1977, the special resolution set out below was duly passed:—

It was resolved that voluntary liquidation proceedings should be instituted; that the meeting appoint Mr. John Frederick Gaynor, of 50 Woodlands Street, Woodlands, W.A., as liquidator.

Dated this 12th day of July, 1977.

C. S. HARPER,
Director.

COMPANIES ACT, 1961-1975.

(Section 254 (2).)

Notice of Resolution.

Parkfield Estates Pty. Ltd.

AT a general meeting of the members of Parkfield Estates Pty. Ltd. duly convened and held at 18 St. George's Terrace, Perth, on the 12th day of July, 1977, the special resolution set out below was duly passed.

That the company be wound up under the provisions applicable to a Members Voluntary Liquidation and that Noel Edward Guthrie be and is hereby appointed the liquidator of the company.

Dated this 12th day of July, 1977.

W. LAWSON-SMITH,
Director.

(Messrs. C. P. Bird & Associates, Chartered Accountants, 18 St. George's Terrace, Perth.)

COMPANIES ACT, 1961-1975.

Notice of Intention to Declare a First and Final Dividend.

Claytel Pacific Pty. Limited (in Liquidation).

NOTICE is hereby given that as liquidator of the abovenamed company, I, Alfred Edward Boddington, Chartered Accountant, of Peat, Marwick, Mitchell & Co., 191 St. George's Terrace, Perth, do intend to declare a first and final dividend in this matter. All creditors must prove their debts no later than 31st July, 1977. Claimants failing to prove will be excluded from the benefits of the distribution.

Dated this 12th day of July, 1977.

A. E. BODDINGTON,
Liquidator.

(Peat, Marwick, Mitchell & Co., 10th Floor, 191 St. George's Terrace, Perth 6000.)

COMPANIES ACT, 1961-1975.

(Section 272.)

Claytel Pacific Pty. Limited (in Liquidation).

Notice of Final Meeting.

NOTICE is hereby given that the final meeting of members and creditors of Claytel Pacific Pty. Limited (in Liquidation) will be held at the offices of Peat, Marwick, Mitchell & Co., Chartered Accountants, 10th Floor, 191 St. George's Terrace, Perth, W.A., on Tuesday, 16th August, 1977, at 4.00 p.m., to receive the liquidator's accounts showing how the winding up has been conducted and how the property of the company has been disposed of and any explanations thereof.

Dated this 12th day of July, 1977.

A. E. BODDINGTON,
Liquidator.

(Peat, Marwick, Mitchell & Co., 191 St. George's Terrace, Perth, W.A. 6000.)

COMPANIES ACT, 1961-1975.

Dalray Pty. Ltd. (in Voluntary Liquidation).

Notice of Final Meeting.

NOTICE is hereby given that pursuant to section 272 of the Companies Act, 1961-1975, a general meeting of the members of Dalray Pty. Ltd. will be held in the offices of Messrs. Peat, Marwick, Mitchell & Co., 10th Floor, Hamersley House, 191 St. George's Terrace, Perth, on Monday, 15th August, 1977, at 9.30 o'clock in the forenoon. The purpose of the meeting is to lay accounts before it, showing the manner in which the winding up has been conducted and the property of the company disposed of and of hearing any explanation that may be given by the liquidator.

Dated this 12th day of July, 1977.

A. E. BODDINGTON,
Liquidator.

(Peat, Marwick, Mitchell & Co., 191 St. George's Terrace, Perth 6000.)

COMPANIES ACT, 1961-1975.

In the Matter of the Western Australian Companies Act 1961 (as Amended) Section 254 (2) and Herbert Smalls Camera Centre (Country) Pty. Limited.

AT a Meeting of Members of the above company held on the 12th day of July, 1977, the following special resolution was passed:—

That the Company be wound up voluntarily and Edward John Dowling, having consented in writing to act, be and is hereby appointed Liquidator for the purpose of such winding-up, and that the Liquidator be authorised to divide all or such part of the assets of the Company amongst the members of the Company in "specie or kind" as he shall in his discretion think fit and may in his discretion vest any part of the assets of the Company in Trustees upon such trusts for the benefit of the contributories or any of them as the Liquidator shall think fit, notwithstanding that any such assets may be encumbered by mortgage or otherwise and the Liquidator may accept such indemnities with regard thereto as he should think fit.

C. J. FERGUSSON,
Secretary.

COMPANIES ACT, 1961-1975.

NOTICE is hereby given that the Partnership heretofore subsisting between Ronald John Hugo, Kathleen Bethwyn Hugo, Charles Edwin John Wilding and Lorraine Wilding carrying on business as Furniture Manufacturers under the Business Name of Lawson Furnishers at 11 Ruse Street, Osborne Park has been dissolved by mutual consent as from the 30th June, 1976 so as concerns the said Ronald John Hugo and the said Kathleen Bethwyn Hugo.

All debts due to and owing by the said firm will be received and paid by the said Charles Edwin John Wilding and Lorraine Wilding who will continue to carry on the business under the business name of Lawson Furnishers at 11 Ruse Street, Osborne Park.

Dated the twentieth day of June, 1977.

R. J. HUGO,
B. HUGO,
JOHN WILDING,
LORRAINE WILDING.

TRUSTEES ACT, 1962.

Notice to Creditors and Claimants.

CREDITORS and other persons having claims (to which section 63 of the Trustees Act, 1962, relates) in respect of the estates of the undermentioned deceased persons are required by The Perpetual Executors Trustees and Agency Company (W.A.) Limited of 89 St. George's Terrace, Perth, to send particulars of their claims to the Company by the undermentioned date after which date the said Company may convey or distribute the assets having regard only to the claims of which the Company then has notice.

Claims for the following expire 12th August, 1977:—

Allen, Robert, late of Lot 5 Bailup Road, Wooroloo, Retired Prospector. Died 11th May, 1977.

Bradford, William George, late of Gordon Street, Kulin, Retired Farmer. Died 3rd April, 1977.

Carlson, Arthur, late of 95 Central Avenue, Maylands, Retired Biograph Operator. Died 13th May, 1977.

Hunter, Robert Bayly, late of Lot 2360 Brookling Road, Mahogany Creek, Retired Sales Representative. Died 1st May, 1977.

Johnston, Martha Mary, late of 3A Stubbins Place, Carine, formerly of 520 Canning Highway, Attadale, Widow. Died 22nd May, 1977.

Lyons, George, late of 14 Knox Crescent, Melville Heights, Retired Painter. Died 24th March, 1977.

Thomas, Norma Rose, late of 14 Myera Street, Swanbourne, Married Woman. Died 4th December, 1976.

Washington, Edus Miller, late of 488 Canning Highway, Attadale, Retired Seaman, United States Navy. Died 18th May, 1977.

The Perpetual Executors Trustees and Agency Company (W.A.) Limited,

B. A. BUTCHER,
Manager.

TRUSTEES ACT, 1962.

Notice to Creditors and Claimants.

Eva Elizabeth Lewis late of 52 Coogee Street, Mt. Hawthorn, Widow.

CREDITORS and other persons having claims (to which section 63 of the Trustees Act, 1962, relates) in respect of the estate of the deceased, who died on the 26th April, 1977, are required by the trustee Kim Bruce Paterson of Paterson & Dowding 10-14 Pier Street, Perth in the State of Western Australia to send particulars of their claims to him by the 27th day of August, 1977, after which date the trustee may convey or distribute the assets, having regard only to the claims of which he then has notice.

K. B. PATERSON,
Paterson & Dowding.

TRUSTEES ACT, 1962.

Notice to Creditors and Claimants.

CREDITORS and other persons having claims (to which section 63 of the Trustees Act relates) in respect of the Estates of the undermentioned deceased persons are required to send particulars of their claims to me on or before the 15th August, 1977 after which date I may convey or distribute the assets, having regard only to the claims of which I then have notice.

Dated this 11th day of July, 1977.

P. W. MCGINNITY,
Public Trustee,
565 Hay Street, Perth.

Name; Address and Occupation; Date of Death.

Attwood, Edith Annie; Formerly of Wasa Wasa Hospital; late of 163 Healy Road Hamilton Hill, Widow; 27/6/77.

Beaver, Norman Leonard; State Battery, Leonora; 26/1/77.

Bettenay, Mabel Ruth; 255 Irymple Road Roleystone, Married Woman; 13/6/77.

Bonetti, Giovanni; Lot 121 Great Eastern Highway Somerville Kalgoorlie, Retired Pipe Fitter; 8/4/77.

Booy, John; 292 Piccadilly Street, Kalgoorlie, Retired Railway Employee; 19/6/77.

Burnside, Francis John; 4 Lane Road Kalamunda, Student; 7/8/76.

Collins, Clifford Alfred; 1 Mansfield Street Bunbury, Retired Boiler Attendant; 7/5/77.

Duffy, John also known as Leahy, Joseph; Agnew, Miner; 7/5/77.

Godecke, Esther Jean; Unit 10, 2 Muriel Avenue Woodlands, Spinster; 31/1/77.

Jones, Daniel Samuel; Formerly of 5 Kalgoorlie Street Mt. Hawthorn; late of Roebuck Bay Caravan Park Broome, Retired Driver; 8/7/76.

McGavigan, Patrick Edward John; Applecross Nursing Home Carron Road Applecross, Retired Painter and Sign Writer; 17/5/77.

McGregor, William Edward; 205 Whatley Crescent Maylands, Retired Welder; 12/5/77.

Maher, Mavis Alice; St. Florence Nursing Home 32 Whatley Crescent Mt. Lawley, Widow; 5/4/77.

Parker, Lillian Louisa; 46 Wheyland Street, Willagee, Widow; 18/6/77.

Prince, Eric; Craigville Convalescent Hospital Cnr. Stock and French Roads Melville, Retired Shearer; 22/3/77.

Richards, Edward James; 30B President Street Kalgoorlie, Retired Underground Sampler; 15/6/77.

Roberts, Philip Thomas; Swanbourne Hospital Claremont, Invalid Pensioner; 28/8/76.

Shepherd, Aubrey; 33 Morgan Street, Redcliffe, Accountant; 20/6/77.

Snell, Henrietta Thomson; Formerly of 72 Venn Street, Collie; late of 27 Bunbury Street, Collie, Widow; 20/3/77.

Stoner, Ronald Walter; Kalgoorlie, Working for Western Mining Corporation; 22/8/75.

Sweet, William Wray Valentine; 40 Hope Avenue Manning, Retired School Teacher; 22/6/77.

Toms, Christina; 20 Prince Street Busselton, Widow; 30/11/69.

Veal, Hermy Inez; Braemar Home for Aged East Fremantle, Widow; 27/6/77.

DIGEST OF WESTERN AUSTRALIAN INDUSTRIAL GAZETTES

Volumes 1 to 10—1921-1930

Prices—

Counter Sales—\$5.00

Mailed (Aust. wide)—\$5.60

POST SECONDARY EDUCATION IN WESTERN AUSTRALIA REPORT 1976

Chairman—Professor P. H. Partridge

Prices—

Counter Sales—\$3.00

Mailed—

Australia Wide—\$3.60

REPORT OF LAVERTON ROYAL COMMISSION 1975-76

Chairman Gresley D. Clarkson.

Prices—

Counter Sales—\$2.00

Mailed—

Australia Wide—\$2.60

NOTICE**INCREASE DUE TO INCREASED POSTAL CHARGES
APPLICABLE FROM 1st SEPTEMBER, 1975****STANDING ORDER SUBSCRIPTION SERVICE**

(Price quoted includes postage)

Western Australian Statutes—Per annum.

	Local \$	S.A. and N.T. \$	Tas., Vic., N.S.W., Qld., P.N.G. \$
Loose Statutes (\$6.50)	9.00	10.20	11.20
Bound Statutes (\$8.00)	10.50	11.70	12.70
Loose and Bound Statutes (\$14.50)	19.50	21.90	23.90

Sessional Bills—\$14.00 AUSTRALIA WIDE.

Report of an Analytical Study of the proposed Corridor Plan for Perth and possible alternate approach to a regional plan for the Metropolitan area, 4th August 1971, to 31st Jan., 1972
by Paul Ritter

Price—

Counter Sales \$5.00

Mailed Australia Wide (plus) \$0.60

Available only from Harbour and Light
Department, 6 Short Street, Fremantle.
Phone 35 1211.—

Navigable Waters Regulations, 1958.

Regulations for Preventing Collisions at Sea.

Regulations for the Examination of Applicants for Masters, Mates, Coxswain, Engineers, Marine Motor Engine Driver's and Marine Surveyors.

**REPORT OF THE EGG INDUSTRY
ENQUIRY OF W. A., 1973.**

(Neil D. McDonald Enquirer.)

Prices—

Counter Sales—\$3.50

Mailed Local (plus)—\$0.92

Mailed Country (plus)—\$1.30

Eastern States Postage Rate on 2 kg.

— NOTICE —**COMMITTEE OF INQUIRY
INTO
RATES AND TAXES
ATTACHED TO LAND VALUATION,
REPORT 1975**

(Mr. Gerald Keall, Chairman)

Prices—

Counter Sales—\$2.30

Mailed—\$3.00

— NOTICE —**COMMISSION OF THE PEACE FOR
W.A.—JUNE 1975****Prices—**

Counter Sales—\$0.40.

Mailed (plus)—\$0.40

(Within Australia).

**REPORT OF THE HONORARY
ROYAL COMMISSION OF
INQUIRY INTO THE
CORRIDOR PLAN FOR PERTH
(Hon. F. R. White, M.L.C.
Chairman)****Prices—**

Counter Sales—\$2.00

Mailed Local—(plus) \$0.80

Mailed Country—(plus) \$1.10

Eastern States Postage Rate on 1 kg

**CURRENT RELEASE
ROTTNEST ISLAND
IN HISTORY AND
LEGEND**

Its Discovery and Development
Natural Beauties,
Fauna and Flora.

By W. Somerville.

Prices—

Counter Sales \$3.50

Mailed Australia Wide \$4.10

**MOTOR VEHICLE DEALER'S ACQUISITION
FORM 2**

"IN DUPLICATE"

PRICE—

Counter Sales—\$3.20 per 100 forms
Mailed Local—(plus) \$0.60 per 100 forms
Mailed Country—(plus) \$1.10 per 100 forms

"IN TRIPLICATE"

Counter Sales—\$5.50 per 100 forms
Mailed Local—(plus) \$0.80 per 100 forms
Mailed Country—(plus) \$1.10 per 100 forms

NOTICE

**MOTOR VEHICLE DEALER'S DISPOSAL
FORM 3**

PRICE—

Counter Sales—\$2.20 per 100 forms
Mailed Local—(plus) \$0.60 per 100 forms
Mailed Country—(plus) \$0.60 per 100 forms

**NOTE.—Forms 2 and 3 only stocked by
Government Printer.**

NOTICE

TRADING HOURS

WEMBLEY—HEAD OFFICE

**GOVERNMENT PRINTER'S
PUBLICATIONS SALES OFFICE
(Parliamentary Papers)**

STATION STREET, WEMBLEY

Phone 81 3111 Extension 374 and 376

8.00 a.m. to 4.15 p.m.
(Continually Mon. to Fri.)

PERTH OFFICE

**GOVERNMENT PUBLICATIONS CENTRE
(Parliamentary Papers)**

Ground Floor Superannuation Bldg.

32 St. George's Terrace, Perth 6000

Telephone 25 0231 Ext. 563

8.15 a.m. to 4.25 p.m.
(Continually Mon. to Fri.)

GOVERNMENT GAZETTE

NOTICE TO SUBSCRIBERS

COPY DEADLINE: All copy for publication must be in the hands of the Government Printer by 3 p.m. on the WEDNESDAY before publication.

**WILLIAM C. BROWN,
Government Printer.**

CONTENTS.

	Page
Agriculture and Related Resources Act	2268-9
Agriculture Products Act	2268
Agriculture, Department of	2200, 2268
Anatomy Act	2217
Appointments	2208, 2212-3, 2216-7, 2239, 2280
Building Societies Act	2222
Bush Fires Act	2227
Cemeteries Act	2252-67
Chief Secretary's Department	2199, 2212-5
Clean Air Act	2217
Commissioners for Declarations	2212-3
Companies Act	2313-5
Companies (Co-operative) Act	2313
Country Areas Water Supply Act	2237
Country Towns Sewerage Act	2200-1
Crown Law Department	2212
Dairy Industry Act	2269
Deceased Persons' Estates	2315-6
Dog Act	2239
Feeding Stuffs Act	2268
Fertiliser Act	2268
Finance Brokers Control Act	2205-7
Forfeitures	2222
Government Railways Act	2236
Government Employees (Promotions Appeal Board) Act	2268
Greyhound Racing Control Act (Regs.)	2215
Health Department	2216-7
Hospitals Act	2217
Labour, Department of	2268
Land Act	2199-201, 2222-3
Land Agents Act	2204-5
Lands Department	2199, 2222-6
Liquor Act	2199, 2213-5
Liquor Act (Regs.)	2213-5
Local Government Act	2236, 2239-51
Local Government Department	2200-3, 2238-67
Municipal By-laws	2247-51
Main Roads Act	2237-8
Medical Department	2217
Metric Conversion Act	2267
Metropolitan Water Supply, etc.	2238
Mines Department	2280-2313
Municipalities	2238-67
Notices of Intention to Resume Land	2236-8
Notice of Intention to Sell Resumed Land	2235
Offenders Probation and Parole Act	2212
Orders in Council	2200-3
Petroleum Act	2283, 2286-9
Petroleum (Submerged Lands) Act	2282-9
Plant Diseases Act	2268
Police Department	2218-22
Premier's Department	2203
Prevention of Cruelty to Animals Act	2216
Proclamations	2199-200
Public Service Board	2207-12
Public Works Act	2201
Public Works Department	2201, 2233-8
Railways	2236
Resumptions	2235-6
Road Traffic Act	2221-2
Sale of Land	2234-5, 2241-2
Sale of Unclaimed Found and Lost Property	2218-21
State Housing Act	2224
Stock (Brands and Movement) Act	2268
Stock Diseases (Regulations) Act	2268
Supreme Court Act	2212
Temporary Allocations of Portfolios	2203
Tender Board	2277-9
Tenders Accepted	2234, 2279
Tenders for Government Printing	2279-80
Tenders Invited	2233-4, 2277-8
Town Planning	2227-33
Trustees Act	2315-6
Veterinary Preparations and Animal Feeding Stuffs Act	2200, 2268
Veterinary Preparations and Animal Feeding Stuffs Act (Regs.)	2270-7
Water Boards Act	2201
Western Australian Meat Commission	2209