

Government Gazette

OF

WESTERN AUSTRALIA

(Published by Authority at 3.30 p.m.)

No. 70]

PERTH: FRIDAY, 11th NOVEMBER

[1977

Money Lenders Act, 1912-1974.

PROCLAMATION

WESTERN AUSTRALIA, } By The Honourable Sir Francis Theodore
To Wit: } Page Burt, Knight Commander of the Most
FRANCIS BURT, } Distinguished Order of Saint Michael and
Lieutenant Governor. } Saint George, Lieutenant Governor in and over
[L.S.] } the State of Western Australia and its Depen-
} dencies in the Commonwealth of Australia.

PURSUANT to the provisions of paragraph (f) of section 3 of the Money Lenders Act, 1912-1974, I, the Lieutenant Governor, acting with the advice and consent of the Executive Council, do hereby exempt A.G.C. (General Finance) Limited, a body corporate whose registered office in Western Australia is situated at 165 Adelaide Terrace, Perth, from registration under the Money Lenders Act, 1912-1974, for a period of two years commencing from the date of the publication of this proclamation in the *Government Gazette*.

Given under my hand and the Public Seal of the said State at Perth, this 2nd day of November, 1977.

By His Excellency's Command,

D. H. O'NEIL,
Chief Secretary.

GOD SAVE THE QUEEN ! ! !

Administration Act Amendment Act, 1976.

PROCLAMATION

WESTERN AUSTRALIA, } By The Honourable Sir Francis Theodore
To Wit: } Page Burt, Knight Commander of the Most
FRANCIS BURT, } Distinguished Order of Saint Michael and
Lieutenant Governor. } Saint George, Lieutenant Governor in and over
[L.S.] } the State of Western Australia and its Depen-
} dencies in the Commonwealth of Australia.

WHEREAS it is enacted by subsection (2) of section 2 of the Administration Act Amendment Act 1976, that the provisions of sections 5 to 15,

both inclusive, of that Act shall come into operation on a date to be fixed by proclamation: Now therefore I, the Lieutenant Governor, acting with the advice and consent of the Executive Council, do hereby fix the 1st day of December, 1977 as the date on which sections 5 to 15, both inclusive, of the Administration Act Amendment Act, 1976 shall come into operation.

Given under my hand and the Public Seal of the said State, at Perth, this 2nd day of November, 1977.

By His Excellency's Command,

IAN MEDCALF,
Attorney General.

GOD SAVE THE QUEEN ! ! !

Justices Act, 1902-1976.

PROCLAMATION

WESTERN AUSTRALIA, } By The Honourable Sir Francis Theodore
To Wit: } Page Burt, Knight Commander of the Most
FRANCIS BURT, } Distinguished Order of Saint Michael and
Lieutenant Governor. } Saint George, Lieutenant Governor in and over
[L.S.] } the State of Western Australia and its Depen-
} dencies in the Commonwealth of Australia.

WHEREAS it is enacted (*inter alia*) by subsection (2) of section 24 of the Justices Act, 1902-1976, that the Governor may, by proclamation, order that Courts of Petty Sessions constituted by a Stipendiary Magistrate only shall be held at such places as he thinks fit; and whereas pursuant to paragraph (a) of subsection (4) of section 24 of that Act that the proclamation may provide that there shall be a seal of the court in such places as so ordered: Now, therefore, I, the Lieutenant Governor, acting with the advice and consent of the Executive Council do hereby order that Courts of Petty Sessions constituted by a Stipendiary Magistrate only shall be held at such places as set

out in the schedule to this proclamation and there shall be a seal of the court for each place so named in the schedule.

Given under my hand and the Public Seal of the said State, at Perth, this 2nd day of November, 1977.

By His Excellency's Command,
IAN MEDCALF,
Attorney-General.

GOD SAVE THE QUEEN ! ! !

Schedule.

Albany	Marble Bar
Beverley	Margaret River
Boddington	Meekatharra
Boyup Brook	Merredin
Bridgetown	Mingenew
Broome	Moora
Bruce Rock	Mt. Barker
Bunbury	Mt. Magnet.
Busselton	Mukinbudin
Carnarvon	Mullewa
Collie	Narrogin
Coolgardie	Newman
Corrigin	Norseman
Cue	Northam.
Dalwallinu	Northampton
Derby	Onslow
Donnybrook	Pinjarra
Esperance	Port Hedland
Exmouth	Quairading
Geraldton	Ravensthorpe
Gnowangerup	Roebourne
Goomalling	Shark Bay
Hall's Creek	Southern Cross
Harvey	Three Springs
Kalgoorlie	Tom Price
Katanning	Toodyay
Kellerberrin	Wagin
Kojonup	Wittenoom
Kondinin	Wongan Hills
Kununurra	Wundowie
Leonora	Wyalkatchem
Mandurah	Wyndham
Manjimup	Yalgoo

Transfer of Land Act, 1893.

PROCLAMATION

WESTERN AUSTRALIA, } By The Honourable Sir Francis Theodore
To Wit: } Page Burt, Knight Commander of the Most
FRANCIS BURT, } Distinguished Order of Saint Michael and
Lieutenant Governor. } Saint George, Lieutenant Governor in and over
[L.S.] } the State of Western Australia and its Depen-
} dencies in the Commonwealth of Australia.

Corres. 5735/50, V.7.

WHEREAS by the "Transfer of Land Act, 1893", the Governor is empowered by Proclamation in the *Government Gazette* to revest in Her Majesty as of Her former estate all or any lands, whereof Her Majesty may become the registered proprietor, and whereas Her Majesty is now the registered proprietor of the lands described in the Schedules hereto: Now therefore, I, the lieutenant Governor with the advice and consent of the Executive Council, do by this my Proclamation revest in Her Majesty, Her Heirs and Successors, the land described in the Schedules hereto as of Her former estate.

Given under my hand the Public Seal of the State, at Perth, this 2nd day of November, 1977.

By His Excellency's Command,
JUNE CRAIG,
Minister for Lands.

GOD SAVE THE QUEEN ! ! !

Schedule 1.

File No.;	Description of Land;	Certificate of Title Volume;	Folio.
2717/37	Mundrabilla Location 3;	1478;	192.
3034/77	Portion of Murray Location 724 being Lot 1673 on Plan 11919;	1466;	345.
4384/74	Portion of Swan Location 486 being Lot 10 on Diagram 48850;	1479;	216.
2850/77	Portion of Swan Location 1370 being Lot 972 on Diagram 50576;	1448;	891.
3764/76	Portion of Swan Location 350; being Lot 1 on Plan 2180;	1028;	115.
3764/76	Portions of Swan Location 350 being Lot 2 and part of Lot 3 on Plan 2180;	794;	170.
3052/65	Portion of Swan Location 7 being Lots 2 and 3 on Plan 1847;	283;	163.
3046/65	Portion of Fremantle Lot 712; being Lot 2 on Diagram 7119;	1263;	835.
3035/77	Portion of Murray Location 724 being Lot 1674 on Plan 11919;	1466;	346.
2153/77	Wongan Hills Lot 2821;	79;	075A.
3054/63	Portion of Canning Location 2 being part of the land on Plan 7655;	1476;	176.
1111/72	Portion of each of Victoria Locations 57 and 1364 being part of the land on Plan 7234;	1460;	633.
3046/65	Fremantle lot 1632;	1179;	169.
3046/65	(Firstly) Portion of Fremantle lot 712 and being Lot 5 on Diagram 7119 and (secondly) portion of Fremantle lot 713 and being Lot 16 on Plan 1201;	1080;	196.

Schedule 2.

File No.;	Description of Land.
2899/77	Portion of Augusta Lots 238, 239, 240 and 484 being Lot 43 on Plan 9275 and being part of the land comprised in Certificate of Title Volume 404 Folio 104A.
1282/71	Portion of Swan Location 1315 being Lot 596 on Plan 9355 and being part of the land comprised in Certificate of Title Volume 213 Folio 052A.
2431/76	Portion of Canning Location 510 being Lot 205 on Plan 11779 and being part of the land comprised in Certificate of Title Volume 1462 Folio 755.
2412/75	Portion of Canning Location 18 being Lot 61 on Diagram 51572 and being part of the land comprised in Certificate of Title Volume 1457 Folio 720.
4014/76	Portion of Canning Location 16 being Lot 4 on Diagram 51778 and being part of the land comprised in Certificate of Title Volume 1365 Folio 393.
1246/27 V.3	Portion of Roe Location 606 being the balance of the land in Certificate of Title Volume 1059 Folio 151.
1900/73	Portion of Wellington Location 2560 being the portions coloured blue and marked "Drain Reserves" on Diagram 45759 and being the balance of the land in Certificate of Title Volume 1417 Folio 036.
1737/77	Portion of Canning Location 1 being Lot 21 on Diagram 34806 and being part of the land comprised in Certificate of Title Volume 31 Folio 282A.
583/77	Portion of Geraldton Lot 1123 being Lot 1 on Diagram 51905 and being the balance of the land in Certificate of Title Volume 27 Folio 268A.
3681/76	Portion of Canning Location 31 being the portion coloured blue and marked "Drain Reserve" on Plan 11837 and being part of the land comprised in Certificate of Title Volume 1458 Folio 839.

- 1676/77—Portion of Murray Location 926 being Lot 14 on Plan 12010 and being part of the land comprised in Certificate of Title Volume 1468 Folio 504.
- 2745/77—Portion of Canning Location 18 being Lot 60 on Diagram 51572 and being part of the land comprised in Certificate of Title Volume 1457 Folio 720.
- 2017/77—Portion of Cockburn Sound Location 551 being Lot 601 on Plan 12062 and being part of the land comprised in Certificate of Title Volume 1471 Folio 680.
- 2012/77—Portion of Canning Location 21 being Lot 16 on Plan 12060 and being part of the land comprised in Certificate of Title Volume 1402 Folio 027.
- 2659/75—Portion of Sussex Location 6 being Lot 94 on Diagram 49322 and being part of the land comprised in Certificate of Title Volume 1447 Folio 641.
- 3336/77—Portion of Wellington Location 41 being Lot 60 on Diagram 42150 and being the balance of the land comprised in Certificate of Title Volume 572 Folio 153A.
- 569/75—Portion of Katanning Lot 120 being the portion coloured blue and marked "Drain Reserve" on Diagram 48073 and being part of the land comprised in Certificate of Title Volume 1446 Folio 272.
- 2669/76—Portion of Swan Location S being the portion coloured blue and marked "Drain Reserve" on Diagram 34972 and being part of the land comprised in Certificate of Title Volume 108 Folio 178A.
- 3681/76—Portion of Canning Location 31 being the portion coloured blue and marked "Drain Reserve" on Plan 11837 and being part of the land comprised in Certificate of Title Volume 1458 Folio 878.
- 3122/75—Portion of Canning Location 13 being Lot 500 on Diagram 50162 and being part of the land comprised in Certificate of Title Volume 1204 Folio 371.

Land Act, 1933-1972.

PROCLAMATION

WESTERN AUSTRALIA, } By The Honourable Sir Francis Theodore
To Wit: } Page Burt, Knight Commander of the Most
FRANCIS BURT, } Distinguished Order of Saint Michael and
Lieutenant Governor. } Saint George, Lieutenant Governor in and over
[L.S.] } the State of Western Australia and its Dependencies in the Commonwealth of Australia.

File No: 2058/76.

WHEREAS by section 31 of the Land Act, 1933-1972, the Governor may by Proclamation and subject to such conditions as may be expressed therein, classify as of Class A any lands of the Crown reserved to Her Majesty for any of the purposes specified in the said section; and whereas it is deemed expedient that Reserve No. 35004 for the purpose of "National Park" as described hereunder, should be classified as of Class A: Now, therefore I, the Lieutenant Governor with the advice of Executive Council do by this my Proclamation classify as of Class A the reserve described hereunder.

Given under my hand and the Public Seal of Western Australia, at Perth, this 2nd day of November, 1977.

By His Excellency's Command,

JUNE CRAIG,
Minister for Lands.

GOD SAVE THE QUEEN ! ! !

Schedule.

Reserve No. 35004 comprising an area of about 26 000 hectares as shown bordered red on Lands and Surveys Reserve Plan 91. (Plan Boorabbin 1 : 250 000.)

Land Act, 1933-1972.

PROCLAMATION

WESTERN AUSTRALIA, } By The Honourable Sir Francis Theodore
To Wit: } Page Burt, Knight Commander of the Most
FRANCIS BURT, } Distinguished Order of Saint Michael and
Lieutenant Governor. } Saint George, Lieutenant Governor in and over
[L.S.] } the State of Western Australia and its Dependencies in the Commonwealth of Australia.

File No. 2228/77.

WHEREAS by section 31 of the Land Act, 1933-1972, the Governor may by Proclamation and subject to such conditions as may be expressed therein, classify as of Class A any lands of the Crown reserved to Her Majesty for any of the purposes specified in the said section; and whereas it is deemed expedient that Reserve No. 34998 for the purpose of "Recreation" as described hereunder, should be classified as of Class A: Now, therefore I, the Lieutenant Governor with the advice of Executive Council do by this my proclamation classify as of Class A the reserve described hereunder.

Given under my hand and the Public Seal of Western Australia, at Perth, this 2nd day of November, 1977.

By His Excellency's Command,

JUNE CRAIG,
Minister for Lands.

GOD SAVE THE QUEEN ! ! !

Schedule.

Reserve No. 34998 comprising Kent Locations 194 and 2038 containing an area of 175 692 1 hectares. (Plans 420/80, 433/80.)

Land Act, 1933-1972.

PROCLAMATION.

WESTERN AUSTRALIA, } By The Honourable Sir Francis Theodore
To Wit: } Page Burt, Knight Commander of the Most
FRANCIS BURT, } Distinguished Order of Saint Michael and
Lieutenant Governor. } Saint George, Lieutenant Governor in and over
[L.S.] } the State of Western Australia and its Dependencies in the Commonwealth of Australia.

File No. 1022/61.

WHEREAS by section 31 of the Land Act, 1933-1972, the Governor may by Proclamation and subject to such conditions as may be expressed therein, classify as of Class A any lands of the Crown reserved to Her Majesty for any of the purposes specified in the said section; and whereas it is deemed expedient that the addition to Class "A" Reserve No. 31362 for the purpose of "National Park" (Walpole-Nornalup National Park) as described hereunder, should be classified as of Class A: Now, therefore I, the Lieutenant Governor with the advice of Executive Council do by this my Proclamation classify as of Class A the reserve described hereunder.

Given under my hand and the Public Seal of Western Australia, at Perth, this 2nd day of November, 1977.

By His Excellency's Command,

JUNE CRAIG,
Minister for Lands

GOD SAVE THE QUEEN ! ! !

Schedule.

Hay Location 471 containing an area of about 76.890 3 hectares. (Plan 456A/40.)

Land Act, 1933-1972.

PROCLAMATION

WESTERN AUSTRALIA, } By The Honourable Sir Francis Theodore
To Wit: } Page Burt, Knight Commander of the Most
FRANCIS BURT, } Distinguished Order of Saint Michael and
Lieutenant Governor. } Saint George, Lieutenant Governor in and over
[L.S.] } the State of Western Australia and its Depen-
} dencies in the Commonwealth of Australia.

File No. 1057/34.

WHEREAS by section 31 of the Land Act, 1933-1972, the Governor may by Proclamation and subject to such conditions as may be expressed therein, classify as of Class A any lands of the Crown reserved to Her Majesty for any of the purposes specified in the said section; and whereas it is deemed expedient that Reserve No. 23286 for the purpose of "National Park" as described hereunder, should be classified as of Class A: Now, therefore I, the Lieutenant Governor with the advice of Executive Council do by this my Proclamation classify as of Class A the reserve described hereunder.

Given under my hand and the Public Seal of Western Australia, at Perth, this 2nd day of November, 1977.

By His Excellency's Command,

JUNE CRAIG,
Minister for Lands.

GOD SAVE THE QUEEN ! ! !

Schedule.

Reserve No. 23286 comprising Sussex Location 1056 and containing an area of 87.412 1 hectares. (Plan 413D/40 A.4 (Juniper Road).)

Teachers' Registration Act, 1976.

PROCLAMATION

WESTERN AUSTRALIA, } By The Honourable Sir Francis Theodore
To Wit: } Page Burt, Knight Commander of the Most
FRANCIS BURT, } Distinguished Order of Saint Michael and
Lieutenant Governor. } Saint George, Lieutenant Governor in and over
[L.S.] } the State of Western Australia and its Depen-
} dencies in the Commonwealth of Australia.

WHEREAS under the provisions of section 21 of the Teachers' Registration Act, 1976 it is enacted, *inter alia*, that the Governor may, if he considers it necessary or expedient in the public interest, declare the operation of sections 19 and 20 of that Act to be suspended for such period as is specified in the proclamation; and whereas I, the Lieutenant Governor, consider that it is necessary and expedient to do so: Now therefore, I, the Lieutenant Governor, acting with the advice and consent of the Executive Council, do hereby declare the operation of sections 19 and 20 of the Teachers' Registration Act, 1977 to be suspended for the period commencing on the 1st day of February, 1978 and ending on the 31st day of January, 1979.

Given under my hand and the Public Seal of the said State, at Perth, this 2nd day of November, 1977.

By His Excellency's Command,

P. V. JONES,
Minister for Education.

GOD SAVE THE QUEEN ! ! !

Coal Mine Workers (Pensions) Act, 1943-1973.

PROCLAMATION

WESTERN AUSTRALIA, } By The Honourable Sir Francis Theodore
To Wit: } Page Burt, Knight Commander of the Most
FRANCIS BURT, } Distinguished Order of Saint Michael and
Lieutenant Governor. } Saint George, Lieutenant Governor in and over
[L.S.] } the State of Western Australia and its Depen-
} dencies in the Commonwealth of Australia.

WHEREAS it is enacted—

- (a) by paragraph (a) of subsection 8 of section 21 of the Coal Mine Workers (Pensions) Act, 1943-1973 that notwithstanding anything contained but subject to subsection (5) of that section, the Governor

may from time to time by proclamation increase or decrease the rates of contribution payable by each mine worker or by each owner as fixed in paragraph (d) of subsection (2) of that section;

- (b) by paragraph (c) of that subsection that any proclamation made under that subsection shall take effect as if the same had been enacted by Parliament as an amendment to the principal Act as from the date of the publication thereof in the *Government Gazette* or from such other date either prior to or subsequent to such date of publication as is specified in the proclamation and paragraph (d) of subsection (2) of that section shall as from that date be deemed to be amended accordingly.

Now therefore, I, the Lieutenant Governor, acting with the advice and consent of the Executive Council and under the provisions of paragraph (a) and paragraph (c) of subsection (8) of section 21 of the Coal Mine Workers (Pensions) Act, 1943-1973 do hereby—

- (c) subject to subsection (5) of that section increase the rate of contribution payable by each mine worker and by each owner to the rate of contribution specified in relation to a mine worker and an owner respectively in the Schedule to this proclamation; and
(d) specify that this proclamation shall take effect on and from the 18th November, 1977.

Given under my hand and the Public Seal of the said State, at Perth, this 2nd day of November, 1977.

By His Excellency's Command,

ANDREW MENSAROS,
Minister for Mines.

GOD SAVE THE QUEEN ! ! !

Schedule.

Rates of Contribution.

Mine Worker	\$ 4.04 per week.
Owner	\$15.15 per week.

AT a meeting of the Executive Council held in the Executive Council Chambers, at Perth, this 2nd day of November, 1977, the following Orders in Council were authorised to be issued:—

Child Welfare Act, 1947-1972.

ORDER IN COUNCIL.

WHEREAS by section 19 (2) (a) of the Child Welfare Act, 1947-1972, it is provided that the Governor may appoint such persons, male or female, as he may think fit, to be members of any particular Children's Court and may determine the respective seniorities of such members and whereas by section 19 (1) (b) (ii) of the said Act the Governor may amend, vary or revoke any such appointment, now therefore His Excellency the Lieutenant Governor by and with the advice and consent of the Executive Council doth hereby appoint the persons named in the Schedule hereto to be Members of the Children's Court at the place mentioned and doth hereby revoke the appointments of the persons named in the Second Schedule hereto as Members of the Children's Court at the place mentioned.

R. D. DAVIES,
Clerk of the Council.

First Schedule.

Coolgardie—Henry Morgan Sercombe; Cecil Jack Tree; James Dennis Paul.

Second Schedule.

Coolgardie—Frank Ball; Audrey Gwendolyn Finlay; Francis John Cotter.

Health Act, 1911-1976.

ORDER IN COUNCIL.

P.H.D. 1137/75; Ex. Co. 6264.

WHEREAS in accordance with section 60 of the Health Act, 1911-1976, His Excellency the Lieutenant Governor has received details of a plan for the installation of a sewer within the townsite of Goomalling, and is satisfied that the scheme is formulated in accordance with the provisions of the Health Act, 1911-1976, and that the cost and provisions for repayment justify the undertaking, and that the works, if carried out in the manner designed, will be of benefit to that portion of the district which the works are intended to serve. Now, therefore, His Excellency the Lieutenant Governor and Administrator, by and with the advice and consent of the Executive Council, doth hereby order that the Shire of Goomalling, being the local authority for the district, be empowered to undertake the construction of the said works.

R. D. DAVIES,
Clerk of the Council.

Land Act, 1933-1972.

ORDER IN COUNCIL.

File No. 2172/17.

WHEREAS by section 33 of the Land Act, 1933-1972, it is, *inter alia*, made lawful for the Governor by Order in Council to direct that any land reserved pursuant to the provisions of this Act shall be granted in fee simple to any person (as defined in the said section) subject to the condition that the person shall not lease or mortgage the whole or any part of the land without the consent of the Governor and subject to such other conditions and limitations as the Governor shall deem necessary to ensure that the land is used for the purpose for which the land is reserved as aforesaid; and whereas it is deemed expedient that Reserve No. 20217, (Koorda Lot 6) should be granted in fee simple to The Country Women's Association of Western Australia (Incorporated) to be held in trust for the purpose of "Rest Room Site". Now, therefore, his Excellency the Lieutenant Governor by and with the advice and consent of the Executive Council, does hereby direct that the before-mentioned reserve shall be granted in fee simple to The Country Women's Association of Western Australia (Incorporated) to be held in trust for the purpose aforesaid subject to the condition that the land shall not be leased or mortgaged in whole or in part without the consent of the Lieutenant Governor.

R. D. DAVIES,
Clerk of the Council.

Land Act, 1933-1972.

ORDERS IN COUNCIL.

WHEREAS by section 33 of the Land Act, 1933-1972, it is made lawful for the Governor to direct that any Reserve shall vest in and be held by any person or persons to be named in the order in trust for the like or other public purposes to be specified in such order; and whereas it is deemed expedient as follows:—

File No. 1246/27, V3.—That Reserve No. 20629 should vest in and be held by the Minister of Water Supply, Sewerage and Drainage in trust for the purpose of "Water".

File No. 1057/34.—That Class "A" Reserve No. 23286 should vest in and be held by the National Parks Authority of Western Australia in trust for the purpose of "National Park".

File No. 3627/06.—That Reserve No. 26177 should vest in and be held by the Shire of Albany in trust for the purpose of "Recreation".

File No. 3622/61.—That Reserve No. 28299 should vest in and be held by the Minister of Water Supply, Sewerage and Drainage in trust for the purpose of "Water".

File No. 5339/21, V2.—That Reserve No. 30463 should vest in and be held by the Western Australian Wildlife Authority in trust for the purpose of "Conservation of Flora and Fauna".

File No. 1042/69.—That Reserve No. 30686 should vest in and be held by the Shire of West Pilbara in trust for the purpose of "Recreation".

File No. 2342/69.—That Reserve No. 31256 should vest in and be held by the Town of Kwinana in trust for the purpose of "Tourist Lookout".

File No. 1282/71.—That Reserve No. 31822 should vest in and be held by the City of Stirling in trust for the purpose of "Public Recreation".

File No. 1609/77.—That Reserve No. 34694 should vest in and be held by the Shire of Armadale-Kelmscott in trust for the purpose of "Public Recreation".

File No. 2199/75.—That Reserve No. 34870 should vest in and be held by the Minister of Water Supply, Sewerage and Drainage in trust for the purpose of "Water Supply".

File No. 1281/77.—That Reserve No. 34932 should vest in and be held by the Shire of Dundas in trust for the purpose of "Aged Persons Homes".

File No. 3927/76.—That Reserve No. 34964 should vest in and be held by the Metropolitan Water Supply, Sewerage and Drainage Board in trust for the purpose of "Drainage Sump".

File No. 4397/74.—That Reserve No. 34988 should vest in and be held by the Shire of Coolgardie in trust for the purpose of a "Museum Site".

File No. 4384/74.—That Reserve No. 34990 should vest in and be held by the Minister of Water Supply, Sewerage and Drainage in trust for the purpose of "Water Supply".

File No. 3035/77.—That Reserve No. 34991 should vest in and be held by the Minister of Water Supply, Sewerage and Drainage in trust for the purpose of "Water Supply".

File No. 3034/77.—That Reserve No. 34993 should vest in and be held by the Minister of Water Supply, Sewerage and Drainage in trust for the purpose of "Water Supply".

File No. 783/76.—That Reserve No. 34994 should vest in and be held by the Minister of Water Supply, Sewerage and Drainage in trust for the purpose of "Sewerage Pumping Station".

File No. 3082/77.—That Reserve No. 34997 should vest in and be held by the Shire of Merredin in trust for "Bush Fire Brigade Purposes".

File No. 1740/75.—That Reserve No. 34999 should vest in and be held by the Shire of Dandaragan in trust for the purpose of "Parklands".

File No. 2165/76.—That Reserve No. 35002 should vest in and be held by the Western Australian Wildlife Authority in trust for the purpose of "Conservation of Flora".

File No. 2058/76.—That Class "A" Reserve No. 35004 should vest in and be held by the National Parks Authority of Western Australia in trust for the purpose of "National Park".

File No. 2102/74.—That Reserve No. 35006 should vest in and be held by the Town of Narrogin in trust for the purpose of "Parklands".

File No. 1111/72.—That Reserve No. 35008 should vest in and be held by the Minister of Water Supply, Sewerage and Drainage in trust for the purpose of "Bore Site".

File No. 2968/77.—That Reserve No. 35011 should vest in and be held by the Shire of Pingelly in trust for the purpose of "Water Supply".

File No. 2523/77.—That Reserve No. 35014 should vest in and be held by The Minister for Community Welfare in trust for the purpose of "Aboriginal Housing".

File No. 1881/77.—That Reserve No. 35018 should vest in and be held by The Minister for Community Welfare in trust for the purpose of "Aboriginal Housing".

File No. 1880/77.—That Reserve No. 35013 should vest in and be held by The Minister for Community Welfare in trust for the purpose of "Aboriginal Housing".

File No. 2522/77.—That Reserve No. 35015 should vest in and be held by The Minister for Community Welfare in trust for the purpose of "Aboriginal Housing".

File No. 1737/77.—That Reserve No. 35021 should vest in and be held by the Town of Canning in trust for the purpose of "Public Recreation".

Now, therefore, His Excellency the Lieutenant Governor, by and with the advice and consent of the Executive Council, does hereby direct that the beforementioned Reserves shall vest in and be held by the abovementioned bodies, in trust for the purposes aforesaid, subject nevertheless to the powers reserved to him by section 37 of the said Act.

R. D. DAVIES,
Clerk of the Council.

Land Act, 1933-1972.

ORDERS IN COUNCIL.

WHEREAS by section 33 of the Land Act, 1933-1972, it is made lawful for the Governor to direct that any Reserve shall vest in and be held by any person or persons to be named in the Order, in trust for any of the purposes set forth in section 29 of the said Act, or for the like or other public purposes to be specified in such Order and with power of leasing; and whereas it is deemed expedient as follows:—

File No. 1254/74.—That Reserve No. 32743 should vest in and be held by the Town of Kalgoorlie in trust for the purpose of "Aged Persons Homes".

File No. 2228/77.—That Class "A" Reserve No. 34998 should vest in and be held by the Shire of Ravensthorpe in trust for the purpose of "Recreation".

Now, therefore, His Excellency the Lieutenant Governor, by and with the advice and consent of the Executive Council, does hereby direct that the beforementioned Reserves shall vest in and be held by the abovementioned bodies, in trust for the purposes aforesaid, with power to the said bodies, subject to the approval in writing of the Minister for Lands to each and every lease or assignment of lease being first obtained, to lease the whole or any portion thereof for any term not exceeding 21 years from the date of the lease, subject nevertheless to the powers reserved to me by section 37 of the said Act; provided that no such lease or assignment of lease shall be valid or operative until the approval of the Minister for Lands, or an officer authorised in that behalf by the Minister, has been endorsed on the Lease Instrument, or Deed of Assignment, as the case may be.

R. D. DAVIES,
Clerk of the Council.

Country Towns Sewerage Act, 1948-1976.

Bunbury Sewerage—No. 13 Rising Main and No. 2 Waste Water Treatment Works.

ORDER IN COUNCIL.

P.W.W.S. 995/77.

WHEREAS by the Country Towns Sewerage Act, 1948-1976 it is provided that before undertaking the construction of sewerage works the Minister shall submit plans, descriptions, books of reference and estimates of the proposed works to the Governor for approval; and that if they are approved the Governor may forthwith by Order in Council empower the Minister to undertake the construction of the proposed works; Now therefore His Excellency the Lieutenant Governor with the advice of the Executive Council doth hereby approve of the plans, descriptions, books of reference and estimates marked on plan P.W.D., W.A. 50453-1-1 for the construction of the Bunbury Sewerage—No. 13 Rising Main and No. 2 Waste Water Treatment Works which was duly submitted for approval and hereby empowers the Minister to undertake the construction of the said works.

R. D. DAVIES,
Clerk of the Council.

Country Towns Sewerage Act, 1948-1976.

Manjimup Sewerage—Replacement of Outfall Sewers and Waste Water Treatment Works.

ORDER IN COUNCIL.

P.W.W.S. 836/77.

WHEREAS by the Country Towns Sewerage Act, 1948-1976, it is provided that before undertaking the construction of sewerage works the Minister shall submit plans, descriptions, books of reference and estimates of the proposed works to the Governor for approval; and that if they are approved the Governor may forthwith by Order in Council empower the Minister to undertake the construction of the proposed works: Now therefore His Excellency the Lieutenant Governor with the advice of the Executive Council doth hereby approve of the plans, descriptions, books of reference and estimates marked on plan P.W.D., W.A. 50370-1-1 for the construction of the Manjimup Sewerage—Replacement of Outfall Sewers and Waste Water Treatment Works which was duly submitted for approval and hereby empowers the Minister to undertake the construction of the said works.

R. D. DAVIES,
Clerk of the Council.

Metropolitan Water Supply, Sewerage, and Drainage Act, 1909-1976.

Metropolitan Water Supply.

ORDER IN COUNCIL.

M.W.B. 815035/77.

WHEREAS by the Metropolitan Water Supply, Sewerage, and Drainage Act, 1909-1976, it is provided that, subject to the provisions of the Act, the Metropolitan Water Supply, Sewerage, and Drainage Board shall, with the approval of the Lieutenant Governor, have power to construct, provide and extend Water Works, Sewerage Works and Metropolitan Main Drainage Works; and whereas the preliminary requirements of the said Act have been complied with and plans, sections and estimates in respect of the works hereinafter mentioned have been submitted to and approved by the Lieutenant Governor in Council: Now, therefore, His Excellency the Lieutenant Governor by and with the advice and consent of the Executive Council, does hereby empower the Metropolitan Water Supply, Sewerage, and Drainage Board to undertake the construction of the following works under the said Act, namely:—

City of Stirling.

610 mm Water Main—Milner Street, Balcatta.

The construction of a six hundred and ten millimetre diameter water main approximately seven hundred and eighty-five metres in length complete with valves and all other necessary apparatus, as shown on plan M.W.B. 14741.

This Order in Council shall take effect from the 11th day of November, 1977.

R. D. DAVIES,
Clerk of the Executive Council.

Metropolitan Water Supply, Sewerage, and Drainage Act, 1909-1976.

Metropolitan Sewerage.

ORDER IN COUNCIL.

M.W.B. 666981/76.

WHEREAS by the Metropolitan Water Supply, Sewerage, and Drainage Act, 1909-1976, it is provided that, subject to the provisions of the Act, the Metropolitan Water Supply, Sewerage, and Drainage Board shall, with the approval of the Lieutenant Governor, have power to construct, provide and extend Water Works, Sewerage Works and Metropolitan Main Drainage Works; and whereas the preliminary requirements of the said Act have

been complied with and plans, sections and estimates in respect of the works hereinafter mentioned have been submitted to and approved by the Lieutenant Governor in Council: Now, therefore, His Excellency the Lieutenant Governor by and with the advice and consent of the Executive Council, does hereby empower the Metropolitan Water Supply, Sewerage, and Drainage Board to undertake the construction of the following works under the said Act, namely:—

Cannington District.

Chapman Road Main Sewer.

The construction of a one thousand and fifty millimetre, nine hundred millimetre and five hundred and twenty-five millimetre diameter pipe sewer together with manholes and all other apparatus connected therewith, as shown on plan M.W.B. 14726.

This Order in Council shall take effect from the 11th day of November, 1977.

R. D. DAVIES,
Clerk of the Executive Council.

Metropolitan Water Supply, Sewerage, and
Drainage Act, 1909-1976.

Metropolitan Water Supply.

ORDER IN COUNCIL.

M.W.B. 813684/77.

WHEREAS by the Metropolitan Water Supply, Sewerage, and Drainage Act, 1909-1976, it is provided that, subject to the provisions of the Act, the Metropolitan Water Supply, Sewerage, and Drainage Board shall, with the approval of the Lieutenant Governor, have power to construct, provide and extend Water Works, Sewerage Works and Metropolitan Main Drainage Works; and whereas the preliminary requirements of the said Act have been complied with and plans, sections and estimates in respect of the works hereinafter mentioned have been submitted to and approved by the Lieutenant Governor in Council: Now, therefore, His Excellency the Lieutenant Governor by and with the advice and consent of the Executive Council, does hereby empower the Metropolitan Water Supply, Sewerage and Drainage Board to undertake the construction of the following works under the said Act, namely:—

Shire of Wanneroo.

760 mm Distribution Water Main—Ocean Reef
Road—Heathridge.

The construction of a seven hundred and sixty millimetre diameter water main approximately nine hundred and sixty metres in length complete with valves and all other necessary apparatus, as shown on plan M.W.B. 14743.

This Order in Council shall take effect from the 11th day of November, 1977.

R. D. DAVIES,
Clerk of the Executive Council.

Metropolitan Water Supply, Sewerage and
Drainage Act, 1909-1976.

Metropolitan Water Supply.

ORDER IN COUNCIL.

M.W.B. 582011/77.

WHEREAS by the Metropolitan Water Supply, Sewerage, and Drainage Act, 1909-1976, it is provided that, subject to the provisions of the Act, the Metropolitan Water Supply, Sewerage and Drainage Board shall, with the approval of the Lieutenant Governor, have power to construct, provide and extend Water Works, Sewerage Works and Metropolitan Main Drainage Works; and whereas the preliminary requirements of the said Act have been complied with and plans, sections and estimates in respect of the works hereinafter mentioned have been submitted to and approved

by the Lieutenant Governor in Council: Now, therefore, His Excellency the Lieutenant Governor by and with the advice and consent of the Executive Council, does hereby empower the Metropolitan Water Supply, Sewerage and Drainage Board to undertake the construction of the following works under the said Act, namely:—

City of Stirling—Wembley Downs.

Wembley Downs Pumping Station—Re-organisation.

An addition of approximately nine square metres to the existing brick pumping station and the installation of new pumping equipment and all necessary apparatus, as shown on plan M.W.B. 14706.

This Order in Council shall take effect from the 11th day of November, 1977.

R. D. DAVIES,
Clerk of the Executive Council.

Metropolitan Water Supply, Sewerage and
Drainage Act, 1909-1976.

Metropolitan Sewerage.

ORDER IN COUNCIL.

M.W.B. 674052/74.

WHEREAS by the Metropolitan Water Supply, Sewerage, and Drainage Act, 1909-1976, it is provided that, subject to the provisions of the Act, the Metropolitan Water Supply, Sewerage and Drainage Board shall, with the approval of the Lieutenant Governor, have power to construct, provide and extend Water Works, Sewerage Works and Metropolitan Main Drainage Works; and whereas the preliminary requirements of the said Act have been complied with and plans, sections and estimates in respect of the works hereinafter mentioned have been submitted to and approved by the Lieutenant Governor in Council: Now, therefore, His Excellency the Lieutenant Governor by and with the advice and consent of the Executive Council, does hereby empower the Metropolitan Water Supply, Sewerage and Drainage Board to undertake the construction of the following works under the said Act, namely:—

Eden Hill—Bassendean District.

Reticulation Areas 7A Eden Hill and 5B
Bassendean.

The construction of one hundred and fifty millimetre and one hundred millimetre diameter reticulation pipe sewers together with manholes and all other apparatus connected therewith, as shown on M.W.B. Plan No. 14723.

This Order in Council shall take effect from the 11th day of November, 1977.

R. D. DAVIES,
Clerk of the Executive Council.

PARLIAMENT OF WESTERN AUSTRALIA.

Bills Assented To.

IT is hereby notified for public information that His Excellency the Deputy Governor has Assented in the name and on behalf of Her Majesty the Queen, on the dates shown, to the undermentioned Bills passed by the Legislative Council and the Legislative Assembly during the First Session of the Twenty-Ninth Parliament.

Short Title of Bill; Date of Assent; Act. No.
Constitution Acts Amendment; 31st October, 1977;
No. 28 of 1977.
Mine Workers' Relief Act Amendment; 3rd November, 1977; No. 29 of 1977.
Clothes and Fabrics (Labelling) Act Amendment;
3rd November, 1977; No. 30 of 1977.
Rural Reconstruction Scheme Act Amendment;
3rd November, 1977; No. 31 of 1977.
Metropolitan Water Supply, Sewerage, and
Drainage Board (Validation); 3rd November,
1977; No. 32 of 1977.

Flour; 4th November, 1977; No. 33 of 1977.
 Wildlife Conservation Act Amendment; 7th
 November, 1977; No. 34 of 1977.
 Railways Classification Board Act Amendment; 7th
 November, 1977; No. 35 of 1977.
 Appropriation (Consolidated Revenue Fund) (No.
 2); 7th November, 1977; No. 36 of 1977.
 Administration Act Amendment; 7th November,
 1977; No. 37 of 1977.
 Criminal Code Amendment; 7th November, 1977;
 No. 38 of 1977.
 Offenders Probation and Parole Act Amendment;
 7th November, 1977; No. 39 of 1977.
 Securities Industry (Release of Sureties); 7th
 November, 1977; No. 40 of 1977.
 Justices Act Amendment; 7th November, 1977; No.
 41 of 1977.
 Tourist Act Amendment; 7th November, 1977;
 No. 42 of 1977.
 Legal Representation of Infants; 7th November,
 1977; No. 43 of 1977.
 Suitors' Fund Act Amendment; 7th November,
 1977; No. 44 of 1977.
 Veterinary Surgeons Act Amendment; 7th Novem-
 ber, 1977; No. 45 of 1977.

J. B. ROBERTS,
 Clerk of the Parliaments.

9th November, 1977.

Premier's Department,
 Perth, 8th November, 1977.

IT is hereby notified for public information that
 His Excellency the Governor has approved of the
 following temporary allocation of portfolios as
 from 8th November, 1977:—

The Hon. G. C. MacKinnon, M.L.C., will be
 Acting Minister for Health and Community
 Welfare.

R. D. DAVIES,
 Under Secretary.

LAND AGENTS ACT, 1921.

Application for Transfer of a License.

To the Court of Petty Sessions at Perth:

I, OLIVER ARTHUR MARSHALL, of 11A Learoyd
 Street, Mount Lawley, hereby apply on my own
 behalf trading as Arthur Marshall Real Estate for
 the license currently issued to Oliver Arthur
 Marshall on behalf of a firm Arthur Marshall Real
 Estate, to be transferred to me to carry on busi-
 ness as a Land agent at Suite 11, Wellington
 Village, Dormans Road, Morley.

Dated the 31st day of October, 1977.

O. A. MARSHALL,
 Signature of Applicant (Transferee).

I, Oliver Arthur Marshall, concur in this appli-
 cation.

O. A. MARSHALL,
 Signature of Transferor.

Appointment of Hearing.

I hereby appoint the 13th day of December, 1977,
 at 2.15 o'clock in the afternoon as the time for
 the hearing of the foregoing application at the
 Court of Petty Sessions at Perth.

Dated the 3rd day of November, 1977.

K. SHEEDY,
 Clerk of Petty Sessions.

Objection to the granting of the license may be
 served on the applicant and the Clerk of Petty
 Sessions at any time prior to seven days before
 the date appointed for the hearing.

LAND AGENTS ACT, 1921.

Application for Transfer of a License.

To the Court of Petty Sessions at Perth:

I, RAYMOND JOHN FITZGERALD, of 39 First
 Avenue, Mt. Lawley, hereby apply on behalf of a
 firm Ray Fitzgerald & Co., the partners of which
 are Raymond John Fitzgerald, John Anglin Cullity,
 Ronald Ellard and Margaret Louise Franklyn, for
 the license currently issued to Raymond John
 Fitzgerald, to be transferred to me to carry on
 business as a Land Agent at 49 Hay Street, Subiaco.

Dated the 8th day of June, 1977.

R. J. FITZGERALD,
 Signature of Applicant (Transferee).

I, Raymond John Fitzgerald, concur in this appli-
 cation.

R. J. FITZGERALD,
 Signature of Transferor.

Appointment of Hearing.

I hereby appoint the 20th day of December, 1977,
 at 2.15 o'clock in the afternoon as the time for the
 hearing of the foregoing application at the Court of
 Petty Sessions at Perth.

Dated the 9th day of November, 1977.

K. W. SHEEDY,
 Clerk of Petty Sessions.

Objection to the granting of the license may be
 served on the applicant and the Clerk of Petty
 Sessions at any time prior to seven days before the
 date appointed for the hearing.

Public Service Board,
 Perth, 9th November, 1977.

THE following promotions have been approved:—

P. N. M. Glass, Senior Operations Officer Plan-
 ning, G-II-3/4, Public Works Department, to be
 Industrial Safety Liaison Officer, G-II-3/5, Indus-
 trial Safety Section, Inspection and Technical
 Services, Department of Labour and Industry as
 from September 30, 1977.

G. N. McAullay, Senior Clerk, C-II-4, to be Clerk
 Expenditure, C-II-5, Clerical Section, Architectural
 Division, Public Works Department as from Sep-
 tember 23, 1977.

THE following resignations have been accepted:—

Name; Department; Date.

B. J. Rayner; Agriculture; 20/10/77.
 C. Blades; Community Welfare; 18/11/77.
 M. W. Smith; Crown Law; 29/9/77.
 M. E. Dawes; Education; 11/11/77.
 J. R. Thompson; Forests; 7/9/77.
 E. M. Barratt; Mines; 17/11/77.
 L. G. Matson; Premier's; 14/10/77.
 L. A. Innes; Public Works; 19/10/77.
 W. J. Rankine; State Housing Commission;
 4/11/77.
 R. I. Richards; State Taxation; 10/11/77.

THE following appointments have been con-
 firmed:—

Name; Position; Department; Date.

Lenzo, Joseph Charles; Environmental Officer
 Level 1; Conservation and Environment;
 21/3/77.
 Economo, Constantino Steve; Probation and
 Parole Officer, Level 1; Crown Law; 9/5/77.
 Smith-Gander, Joanne Eileen; Clerical Assist-
 ant, C-VI; Office of Titles, Crown Law
 Department; 2/5/77.
 Edwards, Terry Maxwell; Assistant Recordist,
 G-II-1/2; Education 14/6/77.

McGlashan, Gavin; Laboratory Assistant Rockingham, G-X; Education; 18/4/77.
 Rector, Janice Leigh; Clerical Assistant, C-VI; Education; 2/5/77.
 Whyte, Pauline; Clerical Assistant, C-VI; Education; 3/4/76.
 Wilson, John Kenneth Charles; Social Worker, Level 1; Education; 1/11/76.
 Readshaw, David Geoffrey; Technical Assistant, G-VII-1/3; Fisheries and Wildlife; 22/4/77.
 Kent, James William; Clerk Relieving, C-IV; Harbour and Light; 13/1/77.
 Watson, Susan Margaret; Typist, C-V; Industrial Development; 22/4/77.
 Halleen, Duart Yuin; Pastoral Inspector, G-II-4/5; Lands and Surveys; 21/3/77.
 MacKenzie, William Joseph; General Assistant, G-VII-1; Lands and Surveys; 25/2/77.
 Gorman, Bernadette Marie; Typist, C-V; Medical; 23/2/77.
 Marsh, Ann Margaret; Typist, C-V; Mental Health Services; 8/3/77.
 Hendry, Sharon Beryl; Clerical Assistant, C-VI; Metropolitan Water Board; 21/3/77.
 Ryan, Pauline Anne; Clerk, C-IV; Metropolitan Water Board; 21/3/77.
 Sinclair, Margaret Majella; Typist, C-V; Metropolitan Water Board; 7/7/76.
 Taylor, Julie Anne; Assistant Librarian, Level 2; Metropolitan Water Board; 26/4/77.
 Travia, Vicki Anne; Typist, C-V; Metropolitan Water Board; 27/4/77.
 Quinn, Gerard Paul; Technical Assistant, G-VII-1; Mines; 14/3/77.
 Bridgland, Murray Lloyd; Laboratory Assistant, G-X; Public Health; 8/3/77.
 Edwards, Darralyn Kaye; Data Processing Operator, C-V; Public Health; 30/3/77.
 Gardner, Maisie Gladys; Clerical Assistant, C-VI; Public Health; 9/5/77.
 McTavish, Barbara Janet; Dental Therapist, G-1; Public Health; 4/4/77.
 Napier, Anne Marie; Dental Therapist, G-1; Public Health; 1/2/77.
 Pelle, Robyn; Typist, C-V; Public Service Board; 11/9/76.
 Pyvis, Jillian Jane; Clerk, C-IV; Premier's; 9/5/77.
 Runnegar, Michele Vada; Typist, C-V; State Housing Commission; 9/5/77.
 Palandri, Mario; Trainee Valuer; State Taxation; 15/2/76.
 Oakes, Richard Frederick; Planning Officer, Level 1; Town Planning; 1/4/77.
 McDavitt, Christopher Russell; Clerk, C-IV; Treasury; 1/11/76.

THE following offices have been created:—

Item 05 0590, Clerk, C-IV, Planning and Research Section, Treatment and Training Branch, Department of Corrections.

Items 14 4870 and 14 4872, Clerk Typist, C-V, Geraldton Section, Technical Schools Branch, Technical Education Division, Education Department.

Item 19 0220, Research Officer, C-II-8, General Section, Clerical Branch, Department of Labour and Industry.

Item 19 0235, Assistant Research Officer, C-II-2/3 (RSV), General Section, Clerical Branch, Department of Labour and Industry.

Item 19 1298, Secretary, C-II-8, Industrial Training Branch, Department of Labour and Industry.

Item 19 1316, Senior Clerk, Mature Age Training, C-II-4, Industrial Training Branch, Department of Labour and Industry.

Item 07 0319, Attaching Clerk, C-II-1, Records Section, Clerical Branch, Medical Department.

Item 26 0022, Official Representative, Government of Western Australia, Tokyo, A-I-1, Administrative Division, Premier's Department.

Item 29 6870, General Assistant, G-VII-1, Administrative Section, Architectural Division, Public Works Department.

Item 29 7615, Architect, Level 4, Accommodation Section, Services Branch, Architectural Division, Public Works Department.

THE following office has been abolished:—

Item 19 1540, Clerk, C-II-2, Immigration Branch, Department of Labour and Industry.

THE title and/or classification of the following offices have been amended:—

Item 01 4325, occupied by C. S. Gordon, Upper Swan Section, Research Stations Branch, Horticulture Division, Department of Agriculture, amended from Field Assistant, G-X to Filled Technician Grade 2, G-II-1/4 with effect from November 7, 1977.

Item 10 1036, vacant, Level 3, Field Division, Department for Community Welfare, amended from Social Work Supervisor to Supervisor-Home Maker Services with effect from November 7, 1977.

Item 05 0550, occupied by R. C. Broadhurst, Senior Education Officer, Staff Training Section, Treatment and Training Branch, Department of Corrections, amended from Level 7/8 to Level 9 with effect from November 7, 1977.

G. H. COOPER,
 Chairman, Public Service Board.

VACANCIES IN THE PUBLIC SERVICE

Department	Item No.	Position	Classn.	Salary
Closing November 18, 1977				
Agriculture	01 0305	Clerk, Records Section, Directorate Branch	C-II-2	10 196-10 506
Agriculture	01 1630	Laboratory Technician Grade 2, Biochemistry Branch, Animal Health Division (a) (1)	G-II-1/4	9 468-11 808
Community Welfare	10 0096	Clerk Statistics, Planning and Research Branch	C-II-3	10 846-11 182
Community Welfare	10 0563	Clerk, Records Section, Maintenance and Relief Branch (c)	C-II-3	10 846-11 182
Community Welfare	10 0880	Clerk, Cashiers Section, Accounts Branch (c)	C-II-1	9 570-9 884
Crown Law	11 1218	Assistant Crown Solicitor, Crown Solicitor's Office	Level 4	21 232-23 708
Crown Law	11 2571	Clerk, Corporate Affairs Office (c)	C-II-1	9 570-9 884
Crown Law	13 0066	Clerk, Acceptance Branch, Office of Titles (c)	C-II-1	9 570-9 884
Education	14 1182	Clerk, Seasonal Duties Section, Clerical Branch (c)	C-II-1	9 570-9 884
Harbour and Light	30 0535	Inspector, General Branch (a) (2) (3) (48) (49)	G-II-1	9 468-9 783 (50)
Fisheries and Wildlife	16 0170	Clerk, Clerical Branch (c)	C-II-1	9 570-9 884
Industrial Development	18 0418	Industries Liaison Officer, Industries Liaison Section, Industries Branch, Division of Industries (c)	C-II-6/7	12 996-14 528
Industrial Development	18 0420	Industries Officer, Industries Liaison Section, Industries Branch, Division of Industries (c)	C-II-5	12 256-12 616
Medical	07 0700	Clerk Relieving, General Section, Clerical Branch (c)	C-II-1	9 570-9 884

VACANCIES IN THE PUBLIC SERVICE—*continued*

Department	Item No.	Position	Classn.	Salary
Closing November 18, 1977				\$
Metropolitan Water Board	22 2671	Clerk In Charge, Recovery Section, Revenue Branch, Accounts Division	C-II-5	12 256-12 616
Metropolitan Water Board	22 3600	Senior Clerk, Salaries and Wages Section, Expenditure Branch, Accounts Division (c)	C-II-4	11 536-11 898
Metropolitan Water Board	22 4374	Research Officer Computer Programming, Forward Planning and Computing Section, Expenditure Branch, Accounts Division (a) (4)	Level 1	10 163-14 136
Metropolitan Water Board	22 7372	Engineering Draftsman, Mechanical and Electrical Design Section, Engineering Design Branch, Engineering Division (a) (36)	Level 1	9 780-12 922
Mines	23 1326	Clerk, Leonora Outstation (a) (5)	C-IV	4 031-9 355
Mines	23 5841	Drafting Assistant, Public Plans Branch, Surveys and Mapping Division (a) (7)	G-XI	4 561-10 425
Premier's	26 0015	Chief Administrative Officer, Administrative Division	A-I-3	20 171
Premier's	26 0022	Official Representative, Government of Western Australia, Tokyo, Administrative Division (a) (52)	A-I-1	18 501
Premier's	26 0500	Chief Operations Officer, State Civil Emergency Service (a) (b) (18) (19)	A-I-1	18 501
Premier's	26 0514	Area Co-ordinator, State Civil Emergency Service (a) (20) (21)	G-II-5/6	12 160-13 299
Public Health	08 2420	Senior Health Surveyor, Inspection Meat Section, Inspection Health Act Branch (22)	G-II-7	13 688-14 453
Public Health	08 2980	Field Officer, Field Section, Epidemiology and Special Services Branch (a) (23)	G-VII-1/3	7 586-9 168
Public Health	08 9260	Tutor Dental Therapist, School of Dental Therapy, Dental Health Service (25)	G-I	9 783-11 098
Public Health	08 9268			
Public Health	08 9270			
Public Works	29 7228	Clerk, Clerical Section, Dental Health Service (c)	C-II-3	10 846-11 182
Public Works	29 7228	Senior Architect, Perth Medical Centre, Hospital Design and Investigation Branch, Architectural Division	Level 5	22 813
Public Works	29 7570	Senior Plumbing Designer, Plumbing Service Section, Services Branch, Architectural Division (c) (61)	G-II-6	12 920-13 299
Public Works	29 7924	Supervisor, Fremantle Section, Construction and Maintenance Branch, Architectural Division (a) (27) (28)	G-II-4/5	11 448-12 521
Public Works	29 7925			
Public Works	29 7964	Supervisor, Central Section, Construction and Maintenance Branch, Architectural Division (a) (27) (28)	G-II-4/5	11 448-12 521
Public Works	29 8181	Supervisor, Relieving Staff Section, Construction and Maintenance Branch, Architectural Division (a) (27) (28)	G-II-4/5	11 448-12 521
Public Works	29 8325	Engineering Draftsman, Design Section, Mechanical Engineering Design and Construction Branch, Architectural Division (a) (45)	Level 1	9 780-12 922
Public Works	29 8331			
Public Works	29 8360	Drafting Assistant, Design Section, Mechanical Engineering Design and Construction Branch, Architectural Division (a) (7)	G-XI	3 870-10 425
Public Works	29 8643	Draftsman in Charge, Design Office, Electrical Engineering Design and Construction Branch, Architectural Division (46)	Level 3	15 677-16 445
Public Works	29 8996	Structural Engineer, Design Section, Structures Engineering Design and Construction Branch, Architectural Division (c)	Level 2	15 037-16 445
Public Works	29 9179			
State Government Insurance Office	31 5040	Clerk Certifying, Accounts and Policies Branch	C-II-3	10 846-11 182
State Government Insurance Office	31 5065	Clerk, Accounts and Policies Branch (c)	C-II-1	9 570-9 884
State Housing Commission	32 0630	Clerk, Field Section, Collections Branch, Housing Division (47)	C-II-1	9 570-9 884
State Housing Commission	32 3450	Senior Clerk, Payments Section, Finance Branch, Finance and Administration Division (c)	C-II-4	11 536-11 898
State Housing Commission	32 3550	Clerk, Relieving Staff Section, Administrative Branch, Finance and Administration Division (c)	C-II-2	10 196-10 506
State Housing Commission	32 3709	Clerk, Securities Section, Administrative Branch, Finance and Administration Division (c)	C-II-1	9 570-9 884
Labour and Industry	19 1605	Legal Officer, Administrative Section, Bureau of Consumer Affairs (a) (51) (c)	Level 3	17 936-20 409
Closing November 25, 1977				
Agriculture	01 0507	Assistant Librarian, Library Branch, Miscellaneous Branches Division (a) (6)	Level 2	9 324-10 163
Agriculture	01 0583	Assistant Artist, Information Branch, Miscellaneous Branches Division (a) (8)	G-VII-1	4 571-8 388
Agriculture	01 0796	Laboratory Technician Grade 2, Entomology Branch, Miscellaneous Branches Division (a) (9) (60)	G-II-1/4	9 468-11 808
Agriculture	01 1031	Field Technician Grade 2, Soil Conservation Service, Resource Management Division (a) (10) (11)	G-II-1/4	9 468-11 808
Agriculture	01 1033	Field Assistant, Soil Conservation Service, Resource Management Division (a) (11) (12)	G-X	6 950-9 168

VACANCIES IN THE PUBLIC SERVICE—*continued*

Department	Item No.	Position	Classn.	Salary
Closing November 25, 1977				\$
Agriculture	01 1053	Research Officer, Research and Surveys Branch, Resource Management Division (a) (13) (14)	Level 1	10 817-14 136
Agriculture	01 1076	Field Assistant, Research and Surveys Branch, Resource Management Division (a) (14) (15)	G-X	4 571-9 168
Agriculture	01 1316	Inspector Grade 1 (Relieving), Stock Inspection Section, Veterinary Services Branch, Animal Health Division (a) (16) (17)	G-II-2/4	10 098-11 808
Agriculture	01 1344	Inspector Grade 2, Stock Inspection Section, Veterinary Services Branch, Animal Health Division (a) (17) (24) (26)	G-II-1/2	9 468-10 425
Agriculture	01 1353	Inspector Grade 2, Stock Inspection Section, Veterinary Services Branch, Animal Health Division (a) (24) (29)	G-II-1/2	9 468-10 425
Agriculture	01 2065	Laboratory Technician Grade 2, Food Technology Section, Dairy Products Supervision Branch, Dairying and Food Technology Division (a) (30) (31)	G-II-1/4	9 468-11 808
Agriculture	01 2254 2255 2256	Adviser, Regional Services Division (a) (13) (32) ...	Level 1	10 817-14 136
Agriculture	01 3084	Research Officer, Weed Agronomy Branch, Plant Research Division (a) (33) (34)	Level 1	10 817-14 136
Agriculture	01 3283	Chemist, Grain Products Laboratory, Agronomy Branch Plant Production Division (a) (35)	Level 1	10 163-14 136
Agriculture	01 3737	Laboratory Technician Grade 2, Viticulture Section, Fruit Branch, Horticulture Division (a) (37) (38)	G-II-1/4	9 468-11 808
Corrections	05 0580	Supervisor, Planning and Research Section, Treatment and Training Branch (39)	Level 12	16 445-17 305
Community Welfare	10 1036	Social Work, Supervisor Field Division (a) (40) (41)	Level 3	15 396-16 445
Crown Law	13 0165	Examiner Grade 2, Group Two Section, Examination Branch, Office of Titles	C-II-4	11 536-11 898
Crown Law	13 0426	Clerk Checking, New Titles Endorsing Branch, Office of Titles	C-II-4	11 536-11 898
Crown Law	13 0476	Clerk Checking, Endorsing Room, Office of Titles (c)	C-II-3	10 846-11 182
Education	14 0155	Systems Analyst, Computer Services Branch (c) (42)	C-II-8	14 913-15 295
Education	14 0191	Programmer Grade 2, Computer Services Branch (a) (43)	C-II-5/6	12 256-13 381
Education	14 0630	Superintendent of Education Home Economics Professional Branch (a) (44) (54)	Level 2	19 907-23 650
Education	14 0640	Superintendent of Education, Professional Branch (a) (55)	Level 2	19 907-23 650
Education	14 0675	Superintendent of Education Social Studies, Professional Branch (a) (56)	Level 2	19 907-23 650
Electoral	15 0040	Senior Clerk Index	C-II-4	11 536-11 898
Industrial Development	18 0125	Agreements Officer, Development Branch, Division of Development (c)	C-II-5	12 256-12 616
Lands and Surveys...	20 2050	Sub Accountant, Accounts Branch	C-II-7	13 762-14 528
Lands and Surveys...	20 3825	Projects Officer, Surveys Branch, Surveyor General's Division (57)	Level 10/11	15 037-16 033
Lands and Surveys...	20 3890	Stores Officer, Surveys Branch, Surveyor General's Division	G-II-1	9 468-9 783
Medical	07 1690	Clerk, Internal Audit Accounts Branch (c)	C-II-1	9 570-9 884
Public Health	08 2211	Senior Health Surveyor, General Section, Inspection Health Act Branch (22)	G-II-7	13 688-14 453
Public Works	29 4915	District Officer Mukinbudin, Lower Central Section, Operations South Branch, Engineering Division	G-II-3	10 763-11 098
Public Works	29 7949	Supervisor, Perth Section, Construction and Maintenance Branch, Architectural Division (a) (c) (27) (28)	G-II-4/5	11 448-12 521
Public Works	29 5835	Engineer, Special Services Section, Mechanical and Plant Branch, Engineering Division (a) (58) (59)	Level 1	10 542-14 136
Road Traffic Authority	40 0125	Clerk, Transfers Section, Vehicle Records Branch, Clerical Division (c)	C-II-1	9 570-9 884
State Government Insurance Office	31 5730	Clerk, Employers Indemnity Section, Accounts and Policies Branch	C-II-1	9 570-9 884
State Housing Commission	32 0471	Assistant Inspector, Tenancy Section, Sales Tenancy and Estate Management Branch, Housing Division	G-VII-3	8 716-9 168
State Housing Commission	32 0601	Senior Collector, Field Section, Collection Branch, Housing Division (c)	C-II-2	10 196-10 506
State Housing Commission	32 2840	Clerk, Relieving Staff Section, Finance Branch, Finance and Administration Division (c)	C-II-2	10 196-10 506
State Housing Commission	32 4042	Clerk Relieving, Land Planning and Development Branch, Development Operations Division (c)	C-II-2	10 196-10 506
State Taxation	33 2568	Clerk, Probate Duties Division (c)	C-II-1	9 570-9 884
Treasury	35 0660	Senior Clerk, Schedules Section, Accounts Branch (e)	C-II-3	10 846-11 182
Labour and Industry	19 0022	Administrative Officer, Administrative Division	A-I-1	18 501
Labour and Industry	19 0220	Research Officer, General Section, Clerical Branch	C-II-8	14 913-15 295
Labour and Industry	19 0235	Assistant Research Officer, General Section, Clerical Branch	C-II-2/3 (62)	10 196-10 506
Labour and Industry	19 1298	Secretary, Industrial Training Branch	C-II-8	14 913-15 295
Labour and Industry	19 1316	Senior Clerk, Mature Age Training, Industrial Training Branch	C-II-4	11 536-11 898

VACANCIES IN THE PUBLIC SERVICE—*continued*

The possession of, or progress towards, an appropriate tertiary level academic qualification will be considered a factor, increasing in importance with the level of classification, when determining efficiency of applicants in the Clerical Division.

- (a) Applications also called outside the Service under section 24.
 - (b) The promotion will date from the first working day following the retirement of the present occupant.
 - (c) Appointment to this position is conditional on the item being vacated by the present occupant.
- (1) Certificate in Applied Science (Biology or Chemistry) with progress towards Diploma or approved equivalent.
 - (2) Third Class Engineer's Certificate (W.A. Marine Act) is desirable.
Ability to handle fast patrol boats and to effect running repairs an advantage.
Current motor drivers licence essential.
 - (3) HOUSING: No departmental house available.
 - (4) Tertiary degree preferably with a major in commerce. Experience in COBOL programming or the completion of a course in computer programming an advantage. Applications received from students completing their final year of a relevant course will be considered.
 - (5) Preference will be given to applicants with a Board of Secondary Education Certificate or equivalent in English and three other subjects, at Grade 7 or higher.
 - (6) Progress towards the Bachelor of Applied Science (Library Studies) W.A.I.T., or progress towards a Post Graduate Diploma in Library Studies, W.A.I.T. or approved equivalent.
Experience in cataloguing and other library work desirable.
 - (7) Achievement Certificate (or equivalent) including English, Social Studies and Science at Intermediate level and Maths at Ordinary level, plus a drawing orientated subject.
In addition to the above, applicants 21 years of age and over must have a minimum of 2 years appropriate drawing office experience.
Relevant trade experience or lengthy drawing office experience will also be considered in lieu of formal qualifications.
 - (8) Leaving Certificate with passes in English and three other subjects including Art or Technical Drawing or approved equivalent. Aptitude for, or training and experience in graphic arts would be an advantage.
 - (9) Certificate in Applied Science with progress towards Diploma or approved equivalent.
Minimum age 21 years.
 - (10) Diploma from a recognised Agricultural College or approved equivalent with considerable relevant experience. Minimum age 21 years.
 - (11) 'A' class driver's licence essential and 'B' class preferred. Based in Perth, with considerable country travel.
 - (12) Achievement Certificate with intermediate passes in English, Science, Social Studies, an ordinary pass in Maths and a pass in one other subject. Preference for Board of Secondary Education Certificate or Diploma of a recognised Agricultural College.
Minimum age 20 years.
 - (13) Four year University degree in Agricultural Science, or approved equivalent.
 - (14) LOCATION: South Perth with country travel.
 - (15) Achievement Certificate with intermediate passes in English, Science, Social Studies, an ordinary pass in Maths and a pass in one other subject. Preference for Board of Secondary Education or Diploma of a recognised agricultural college. Allowance paid for Diploma and promotion to Field Technician dependent on possession of a Diploma or approved equivalent. Must have current driver's licence.
 - (16) Diploma of a recognised Agricultural College or approved equivalent academic qualification with at least five years' practical experience in handling stock.
 - (17) LOCATION: May be required to serve anywhere within the State.
 - (18) Background in planning and administration with relevant tertiary qualifications.
 - (19) LOCATION: Belmont. Some travel required.
 - (20) Leaving Certificate or equivalent. Experience in training, planning and operations in Armed Forces or State Emergency Services. Possession of current driver's licence essential.
 - (21) LOCATION: Perth—26 0514.
Bunbury—26 0516.
Extensive travel in area required.
 - (22) Royal Society of Health Diplomas in Health Inspection, Meat and other foods, and Health technology or Diploma in Environmental Health P.T.C. or equivalent.
 - (23) Required to hold a current A and B class driver's licence. Minimum age 21 years.
 - (24) Achievement Certificate or equivalent essential including Maths and English with preference for the Leaving Certificate. Progress towards a Diploma of a recognised Agricultural College (Completion of first year) or approved equivalent academic qualifications with some experience in handling livestock; OR any of the above academic qualifications together with at least 5 years' practical experience in handling livestock.
 - (25) Applicants must have completed at least two years service as a qualified Dental Therapist and show evidence of participation in career development training courses conducted by the Dental Health Service.
 - (26) Minimum age 21 years.
 - (27) Possess a sound knowledge of good building practices and preferably hold a Builder's Registration Certificate.
 - (28) Must be prepared to serve anywhere in the State, including a term of up to four years in the North West.
 - (29) LOCATION: Fremantle.
 - (30) Certificate in Applied Science with progress towards a diploma or approved equivalent. Preference for substantial practical experience in analysis of foods including meat and dairy products.
 - (31) LOCATION: South Perth.
 - (32) LOCATION: At a country centre in the agricultural area of Western Australia.
 - (33) Four year university degree in Agricultural Science, or approved equivalent. Aptitude to carry out research at a high level is required.
 - (34) LOCATION: Initially at South Perth, with extensive country travel. May subsequently be transferred to a country centre.
 - (35) Degree in Applied Science (Chemistry) or equivalent qualifications acceptable for Graduate Membership of the Royal Australian Chemical Institute.
 - (36) Certificate of Electrical Drafting, Technical Education Division or other approved equivalent qualification. Minimum of four years relevant Drawing Office experience.

VACANCIES IN THE PUBLIC SERVICE—*continued*

- (37) Certificate in Applied Science with progress towards a Diploma or approved equivalent. A Diploma of Oenology or similar qualification and experience in the wine industry would be an advantage.
- (38) LOCATION: South Perth, with some field work.
- (39) Post Graduate degree relevant to research in the correctional field. Experience in criminological research, behavioural statistics and computers.
- (40) Eligibility for full membership of the Australian Association of Social Workers with a minimum of three years post graduate experience in Social Work or post graduate qualifications and experience in an appropriate behavioural science plus experience in administration and supervision of professional and non professional staff.
- (41) Based in Perth but required to travel extensively within the State. Own vehicle required for use on official business within the metro area with mileage allowance payable.
- (42) Five years proven A.D.P. experience of which two years should be as a systems analyst on commercial activities.
- (43) Must be capable of maintaining programs written in the following languages:
 OBOL
 NCR Neat/3 (Level 2)
 Extended Basic
 Fortran
- (44) Preference for a degree or associateship and teaching experience in the field of Home Economics.
- (45) Certificate in Mechanical Drafting of the Technical Education Division or equivalent, plus at least 4 years practical drawing office experience. Preference for applicants with sound knowledge of Mechanical Engineering Services.
- (46) Wide experience required in the Design and Specification of electrical services installations in architectural works.
- (47) Location—Balga Office.
- (48) LOCATION: Based in Mandurah.
- (49) Required to work on week-ends and public holidays for which no overtime will be paid. Four weeks annual leave plus days in lieu of public holidays.
- (50) Plus 12½ per cent. Loading in lieu of overtime.
- (51) Legal practitioner admitted and entitled to practise in Western Australia.
 OR
 Legal practitioner from outside the State whose qualifications for admission in Western Australia have been approved by the Barristers' Board subject to compliance with formalities.
- (52) Extensive experience in trade and marketing is essential.
- (53) Plus appropriate allowances.
- (54) LOCATION: Perth and required to visit high schools throughout the State.
- (55) The successful applicant will be expected to assume State-wide responsibility in the area of junior primary and pre-primary education.
- (56) The successful applicant will be expected to assume State-wide responsibility in the area of Secondary Social Studies mainly, but the occupant will also be involved in education from Year 1 to 12.
- (57) Degree or Associateship in Town and Regional Planning.
 Survey or Cartographic qualifications.
 Experience in Town and Regional Planning, Survey computations and practice.
- (58) Academic qualifications acceptable for Graduate Membership of The Institution of Engineers, Australia. Four years appropriate experience including a substantial portion on corrosion engineering, (investigation, design, construction and maintenance aspects). Cathodic protection design experience is desirable.
- (59) LOCATION: Perth but occasionally may be required to work for short periods anywhere in Western Australia.
- (60) LOCATION: Initially at South Perth with duties in other regions of the State from time to time. Possible relocation to a remote area at a later date.
- (61) 1. Certificates in Competency in Sanitary and Drainage.
 2. Certificate in Plumbing.
 3. Diploma in Plumbing Design.
 4. Applicants should have at least 5 years experience in a design office preparing contract drawings and other documents necessary to call tenders for services and have had experience controlling the operations of a drawing office and co-ordinating plumbing services with other engineering services at a pre-planning stage of large complexes as well as experience in general administration.
- (62) RSV: Office to be classified C-II-4 and if necessary retitled on completion of 4 years' satisfactory continuous service therein by occupant. To revert to C-II-2/3 on becoming vacant.

Applications are called under section 34 of the Public Service Act, 1904-1975, and are to be addressed to the Chairman, Public Service Board, and should be made on the prescribed form, obtainable from the offices of the various Permanent Heads of Departments.

G. H. COOPER,
 Chairman, Public Service Board.

11th November, 1977.

PUBLIC SERVICE ARBITRATION ACT,
 1966-1977.

IT is hereby notified that in the Determination concerning Dental Officers which appeared on page 3601 of the *Government Gazette* dated October 7, 1977, the name of the Agreement should read Public Service Professional Division (Dental Officers) Salaries Agreement, 1977, No. 10 of 1977.

G. H. COOPER,
 Chairman, Public Service Board.

PUBLIC SERVICE ARBITRATION ACT, 1966-1977

STATE PUBLIC SERVICE

DETERMINATION—ARCHITECTS

PURSUANT to Section 12 of the Public Service Arbitration Act, 1966-1977, the Public Service Board hereby gives notice that the titles, salaries or salary ranges allocated to offices and salary within each salary range allocated to officers covered by the Public Service Professional Division (Architects) Salaries Agreement 1977, No. 9 of 1977, as at 1st July, 1976, shall be in accordance with the following determination.

The allocation of salaries or salary ranges to offices is indicated by level as shown below:—

Level		Per Annum \$
1	First Year	9,746
	Second Year	10 554
	Third Year	11 173
	Fourth Year	12 235
	Fifth Year	12 883
2	First Year	13 734
	Second Year	14 074
	Third Year	14 676
	Fourth Year	15 066
3	First Year	15 878
	Second Year	16 452
	Third Year	17 068
	Fourth Year	17 910
4	First Year	18 824
	Second Year	19 908
5	Senior Architect	21 084
6	Principal Assistant	21 778
7	22 718
8	23 687
9	Branch Head and Chief Architect, State Housing Commission	25 386
10	Assistant Principal Architect	27 678

PUBLIC WORKS DEPARTMENT

Item No.	Title of Office	Name of Officer	Level	30/6/76 Salary Excluding Allowances	Level	1/7/76 Salary Excluding Allowances
ARCHITECTURAL						
Executive						
29 6805	Assistant Principal Architect	Bateman, W. E. M.	11	27 112	10	27 678
6810	Executive Architect—Design	Andzejaczek, T.	10	25 386	9	25 386
6815	Executive Architect—Works	Davies, V. F. U.	8	22 718	7	22 718
6820	Executive Architect	<i>Vacant</i>	4	4
6821	Investigating Architect	Mather, C. E.	4	19 908	4	19 908
Special Projects						
6935	Senior Architect	Doepel, A. F.	6	20 857	5	21 084
6940	Architect	Sierakowski, K.	4	19 908	4	19 908
PLANNING DESIGN AND INVESTIGATION						
Executive						
6970	Architect in Charge	<i>Vacant</i>	6	5
Design Office						
6983	Architect 2 I C	Best, D. W.	4	19 908	4	19 908
6984	Liaison Architect	Brouwer, J.	4	19 908	4	19 908
6988	Architect	Collett, M. R.	3	16 452	3	16 452
6989	Architect	Butterworth, N. A.	3	17 910	3	17 910
6990	Architect	Easton, R. P.	3	17 910	4	19 908
6991	Architect	Mundy, G. S.	3	16 452	3	16 452
7005	Architect	Ong, F.	1	12 883	1	12 883
7006	Architect	Parker, D. B.	1	12 235	1	12 235
7007	Architect	Deligeorges, J.	1	12 883	2	13 734
7008	Architect	Pilkington, G. T.	1	12 235	1	12 235
7009	Architect	Sanders, D. W.	1	12 235	1	12 235
7010	Architect	Kenderessy, K. G.	1	12 883	1	12 883
7011	Architect	Shepherd, P. J.	1	12 883	1	12 883

PUBLIC SERVICE ARBITRATION ACT, 1966-1975—continued.

Item No.	Title of Office	Name of Officer	Level	30/6/76		1/7/76	
				Salary Excluding Allowances	Level	Salary Excluding Allowances	Level
HOSPITAL DESIGN AND INVESTIGATION							
Executive							
7085	Architect Hospital Design and Investigation	Fairbrother, R. M.	10	25 386	9	25 386	
Hospital Liaison and Checking							
7120	Architect	Georgiu, G. I.	1	12 235	1	12 235	
Major Projects							
7131	Senior Architect	Watson, D. N.	6	20 857	5	21 084	
7132	Senior Architect	Strauss, R. B.	6	20 857	5	21 084	
7137	Senior Architect	Taylor, J.	4	19 908	5	21 084	
Design Office							
7142	Architect in Charge Design Office	McDonald, M. J.	6	20 857	5	21 084	
7152	Architect 2 I C Hospital Design	Henville, B. S.	4	19 908	4	19 908	
7157	Architect	Groves, D. F. S.	3	17 068	3	17 068	
7163	Architect	Harasymow, S.	2	15 066	3	15 878	
7164	Architect	Robinson, L. I.	2	14 676	3	15 878	
7165	Architect	Begent, M. J.	2	14 074	2	14 074	
7166	Architect	Gabriel, N. I. G.	2	14 074	2	14 074	
7167	Architect	Taylor, T.	2	14 074	3	15 878	
7168	Architect	Vacant	2	2	
7174	Architect	Smith, N. F.	1	12 883	2	13 734	
7175	Architect	Strano, A.	1	12 883	1	12 883	
7176	Architect	Rees, J. A. S.	1	12 235	1	12 235	
PERTH MEDICAL CENTRE							
Executive							
7228	Senior Architect	Palmoja, K.	6	20 857	5	21 084	
Design Office							
7238	Senior Architect	McCulloch, A. J.	4	19 908	5	21 084	
7243	Architect	Mathieson, J. S.	3	17 068	3	17 068	
7244	Architect	Pearce, A. F.	3	17 910	3	17 910	
7249	Architect	Bond, R. A.	2	15 066	2	15 066	
7250	Architect	Bassett, R.	2	14 676	2	14 676	
7251	Architect	Dzienciol, P.	2	15 066	2	15 066	
7252	Architect	Reynolds, B. R.	2	15 066	2	15 066	
7253	Architect	Blackbee, S. J.	1	12 235	1	12 235	
SCHOOLS DESIGN AND INVESTIGATION							
Executive							
7315	Architect Schools Design and Investigation	Vacant	8	7	
7328	Architect in Charge Schools Design	Williams, M. A. S.	6	20 857	5	21 084	
7335	Architect 2 I C	Porteous, J. F.	4	19 908	4	19 908	
7336	Liaison Architect	Geddes, A. E.	4	19 908	4	19 908	
7337	Architect	Wester, J. P. W.	4	19 908	4	19 908	
7342	Architect	Baxter, I. H.	3	16 452	3	16 452	
7343	Architect	Hrabar, R. M.	3	16 452	3	16 452	
7348	Architect	Young, F. J. W.	2	14 676	2	14 676	
7349	Architect	Allen, R. J.	2	14 074	2	14 074	
7350	Architect	Harrison, R. C.	2	15 066	3	15 878	
7355	Architect	Jeffrey, I. J.	1	12 883	2	13 734	
7356	Architect	Munsie, C. R.	1	12 235	1	12 235	
7357	Architect	Vacant	1	1	
SERVICES							
7440	Architect	Clark, L. C.	8	22 718	7	22 718	
Landscape							
7520	Senior Landscape Architect	Hart, R. J.	4	19 908	5	21 084	
7525	Landscape Architect 2 I C	Akerman, P. R.	2	14 074	2	14 074	
7530	Landscape Architect	Vacant	1	1	
7531	Landscape Architect	Vacant	1	1	
CONSTRUCTION AND MAINTENANCE							
Executive							
7710	Architect Construction and Maintenance	Smith, A. W.	10	25 386	9	25 386	
7715	Principal Assistant—Construction	Menzies, H. B.	7	21 778	7	22 718	
7716	Principal Assistant—Maintenance	Cann, A. G.	7	21 778	7	22 718	
Construction							
7745	Architect Metropolitan Construction	Smith, C. O.	3	15 878	3	15 878	

PUBLIC SERVICE ARBITRATION ACT, 1966-1975—continued.

Item No.	Title of Office	Name of Officer	30/6/76		1/7/76	
			Level	Salary Excluding Allowances	Level	Salary Excluding Allowances
7800	Architect Maintenance Metropolitan Maintenance	Hatch, D. G.	3	15 878	3	15 878
7900	Divisional Architect Perth Medical Centre Metropolitan	Hall, N. J.	5	20 538	5	20 538
7914	Divisional Architect Metropolitan	Smiley, B. B.	5	20 538	5	20 538
7935	Divisional Architect Perth	Hall, D. B.	3/4	19 908	3/4	19 908
7954	Divisional Architect Central	Prindiville, R. J.	3/4	19 908	3/4	19 908
7980	Divisional Architect Eastern	Hall, B. J.	3/4	16 452	3/4	16 452
8032	Divisional Architect North West	Coleman, J. M.	3/4	17 910	3/4	17 910
8083	Divisional Architect South	<i>Vacant</i>	3/4	3/4
8126	Divisional Architect Northern	Stawarz, H. J.	3/4	15 878	3/4	15 878
8170	Divisional Architect Relieving Staff	Sewell, R. A.	3/4	19 908	3/4	19 908
8175	Architect	Lilley, L. A.	2	15 066	2	15 066
OFFICERS ATTACHED						
9680	Architect	Clark, W. J.	1	10 554	1	10 554
9691	Architect	Keesing, R. V.	1	10 554	1	10 554
9708	Architect	Fariss, L. E.	1	10 554	1	10 554
9709	Architect	Ferris, D. A.	1	10 554	1	10 554
9715	Architect	Buckley, A. R.	1	11 173	1	11 173
9717	Architect	Harvey, S. T.	1	11 173	1	11 173
9719	Architect	Axford, S. J.	1	11 173	1	11 173
9904	Architect	Burrows, R. L.	1	10 554	1	10 554
9914	Architect	Basham, R. V.	1	10 554	1	10 554
9920	Architect	Le May, P. A.	1	11 173	1	11 173
9953	Architect	Crowe, G. J.	1	9 746	1	9 746
9954	Architect	Hay, D. G.	1	9 746	1	9 746
9955	Architect	Buckley, H. G.	1	9 746	1	9 746
9956	Architect	Hoar, B. M.	1	9 746	1	9 746
9957	Architect	Heaver, D. W.	1	9 746	1	9 746
9958	Architect	Paterson, G. I.	1	9 746	1	9 746
9959	Architect	Reilly, P. E.	1	9 746	1	9 746
9960	Architect	Howell, I.	1	9 746	1	9 746
9961	Architect	Cunningham, B.	1	9 746	1	9 746
9982	Architect	Hewitt, R. H.	1	9 746	1	9 746
STATE HOUSING COMMISSION ARCHITECTURAL						
32 5130	Chief Architect Executive	Clarke, A. D.	10	25 386	9	25 386
5140	Assistant Chief Architect	Coll, J. S.	7	21 778	6	21 778
5701	Regional Architect Metropolitan	<i>Vacant</i>	4	4
5710	Architect	McKinnon, J. L.	2	15 066	2	15 066
5720	Architect	Linton, J. S.	1	12 235	1	12 235
5730	Architect	Wilkinson, B. G.	1	11 173	1	11 173
6001	Regional Architect Country	<i>Vacant</i>	4	4
6011	Architect	Mohan, A.	2	14 676	2	14 676
6020	Architect	Bloor, R. A.	1	12 235	1	12 235
6030	Architect	<i>Vacant</i>	1	1
6301	Architect Research and Development	Phillips, W.	3	17 068	3	17 068
6310	Architect	Collett, D. J.	1	12 235	1	12 235
7222	Architect Officers Attached	London, G. L.	1	10 554	1	10 554
7231	Architect	Mayes, R.	1	9 746	1	9 746
7651	Architect	Kenny, J. K.	3	17 910	3	17 910
7652	Architect	Broughton, C. C.	3	17 910	3	17 910
7653	Architect in Charge	Barrow, D. R.	4	19 908	4	19 908
7658	Architect	Smith, R. H.	1	9 746	1	9 764

Chief Secretary's Office,
Perth, 7th November, 1977.

THE Hon. Chief Secretary has approved the appointment of the following persons as Commissioners for Declarations under the Declarations and Attestations Act, 1913-1972.

Gannaway, Allen George; Shelley.
Hayes, Ronald Allan; Kalgoorlie.
Ledwith, Stewart Lindsay; South Perth.
Lee, Peter Brian; Wembley.
Michell, Maude Beryl; Maylands.
Patterson, Clifford Hamish; Exmouth.
Studholme, Marjorie Florence; Alfred Cove.
Wittber, Ian Ralph; Gosnells.
Boulter, Nellie Mavis; Carnarvon.
Brown, Mary Irene; Bruce Rock.
Coen, Ronald Edward; Willetton.
Crossley, Dallas Marianne; Darlington.
Curnow, Alec James; Ardath.
Dearnley, Geoffrey Keith; Bullcreek.
Dent, Darrell Leslie; Cuballing.
Dunning, Ronald Frederick; Ferndale.
Hills, Lewis Edward; Bruce Rock.
Johnston, Cathryn Mary; Condinup.
Laidler, Peter William; Gosnells.
La-Rosa, Noelene; Ardross.
Lyford, John Douglas; Mount Hawthorn.
Parsonage, Neil Edward; Warwick.
Pendreigh, Debra Jean; Greenwood.
Perkins, Charles Henry; Bruce Rock.
Petherick, Olive; East Fremantle.
Scarf, Clark Steven; Roleystone.
Sudilowski, Walter; Geraldton.
Tippet, Kenneth Lloyd; Shackleton.
Webb, Alan Victor; Huntingdale Park.
Williamson, Phillip Ridal; Dampier.

W. J. KIDSTON,
Secretary.

Chief Secretary's Office,
Perth, 8th November, 1977.

THE Hon. Chief Secretary has approved the appointment of the following persons as Commissioners for Declarations under the Declarations and Attestations Act, 1913-1972.

Bicheno, Jane Frances—Burrendah.
Beazley, Rodney Phillip—Balgla.
Dean, Robin John—Scarborough.
Harding, Douglas Harry Frank—Wilson.
Hondris, George Peter—Dianella.
Lord, David Robinson—Melville.
Madej, Joseph Jan—Mosman Park.
Page, Graham Frederick—Hamersley.
Powell, David Leslie—Bullcreek.

W. J. KIDSTON,
Secretary.

ELECTORAL ACT, 1907.

Chief Secretary's Department,
Perth, 9th November, 1977.

HIS Excellency the Governor has been pleased—

- (a) to appoint temporarily pursuant to section thirty-four of the Interpretation Act, 1918, Eric George Foreman, of 3 Glenties Road, Floreat Park; and
- (b) to cancel the appointment of John Ferguson McIntyre,

as Chief Electoral Officer pursuant to section five of the Electoral Act, 1907, and as Clerk of the Writs pursuant to section sixty-three of that Act.

W. J. KIDSTON,
Acting Secretary,
Chief Secretary's Department.

INDECENT PUBLICATIONS ACT, 1902-1974.

I, DESMOND HENRY O'NEIL, Deputy Premier and Chief Secretary, being the Minister administering the Indecent Publications Act, 1902-1974, upon consideration of a report of the State Advisory Committee on Publications that the publications specified in the schedule below are, for the purposes of paragraph (a) of subsection (1) of section 9 of that Act, undesirable reading for persons under the age of eighteen years and should be classified as restricted publications, and, acting in exercise of the powers conferred by subsection (1) of section 10 of that Act do hereby determine that the publications specified in the schedule below shall be classified as restricted publications for the purposes of that Act.

Dated this 2nd day of November, 1977.

D. H. O'NEIL,
Deputy Premier,
Chief Secretary.

Schedule.

- | Name of Publication; Publisher. |
|---|
| Bang, Vol. 2, No. 2; Roydock Books Ltd., 107 Backchurch Lane, London E11LU. |
| Cockdale, Vol. 2, No. 3; Probe Publications Ltd. |
| Mayfair, Vol. 12, No. 3; Fisk Publishing Co. Ltd., 95a Chancery Lane, London WC2. |
| 38-26-34, Vol. 11, No. 4 (Sept., Oct., Nov., 1974); American Art Enterprises Inc., 21322 Lassen Street, Chatsworth, California. |
| Cleo, October, 1977, No. 60; Australian Consolidated Press Ltd., 168-174 Castlereagh Street, Sydney, N.S.W. 2000. |
| Topper, June, 1975, Vol. 18, No. 7; Top-Flight Magazines Inc., 13510 Ventura Blvd., Sherman Oaks, CA. 91423. |
| Surrender (Rick Natham); Softcover Library, 14 Gloucester Road, London SW7. |

Chief Secretary's Office,
Perth, 2nd November, 1977.

CSD.FS. 35/56.

HIS Excellency the Lieutenant Governor in Executive Council has appointed the persons mentioned in the schedule hereunder as Public Auditors for the purposes of the Friendly Societies Act, 1894-1975, and the Co-operative and Provident Societies Act, 1903-1973.

W. J. KIDSTON,
Secretary.

Schedule.

- Robert Antoniak.
Donald Harry Baker.
Gene Everitt Beadsworth.

Chief Secretary's Office,
Perth, 2nd November, 1977.

CSD. 71/63.

HIS Excellency the Lieutenant Governor in Executive Council has appointed under the provisions of the Statistics Act, 1907-1967, Mr. Gordon James Collins, as Acting Government Statistician from November 14, 1977, to December 9, 1977, both dates inclusive, during the absence on leave of the Government Statistician, Mr. W. M. Bartlett.

W. J. KIDSTON,
Secretary.

HEALTH ACT, 1911-1976.

Department of Public Health,
Perth, 28th October, 1977.

P.H.D. 2028/59.

THE appointment of Mr. M. A. Wooldridge as Health Surveyor for the Shire of Kojonup is approved.

J. C. McNULTY,
Commissioner of Public Health
and Medical Services.

HEALTH ACT, 1911-1976.

(Section 247A.)

Local Health Authorities Analytical Committee.
P.H.D. 394/70.

I, KEITH ALAN RIDGE, being the Minister administering the Health Act, 1911-1976, hereby appoint Mr. F. K. O'Mahony, as a member of the above Committee to represent local authorities within 40 kilometres of the G.P.O., Perth, for the period of three years commencing 15th September, 1977.

KEITH ALAN RIDGE,
Minister for Health.

HEALTH ACT, 1911-1976.

Department of Public Health,
Perth, 1st November, 1977.

P.H.D. 221/67.

THE appointment of Dr. H. Dyer as the Medical Officer of Health for the Toodyay Shire is approved.

J. C. McNULTY,
Commissioner of Public Health
and Medical Services.

HEALTH ACT, 1911-1976.

Shire of Carnarvon.

Proposed Waste Water Disposal Scheme.

IN accordance with sections 55-60 of the Health Act, 1911-1973 and amendments, it is hereby advised that this Council proposes to submit to the Governor for approval the construction of a waste water disposal scheme.

The scheme is to serve the area known as Stage 1A of Town Planning Scheme No. 6, Morgantown.

Copies of the plans, specifications and descriptions have been lodged at the office of the Council, and may be inspected during normal working hours.

A. J. TAYLOR,
Shire Clerk.

HEALTH ACT, 1911-1976.

The Municipality of the Shire of Rockingham.

By-Law Relating to Building Contractors' Rubbish Charges.

P.H.D. 455/58: Ex. Co. 6265.

IN pursuance of the powers conferred upon it by the abovementioned Act and all the powers enabling it, the Council of the Municipality of the Shire of Rockingham hereby records having resolved on the 5th day of April, 1977 to make a By-Law applicable to all cartage contractors requiring payment of fees for depositing rubble or refuse on the Rockingham Shire Rubbish Site.

19 (A)—Cartage Contractors' Rubbish Disposal Fees.

The following schedule of fees will apply to Cartage Contractors depositing rubbish or refuse on the Rockingham Shire Rubbish Site. Permits for depositing such materials must be obtained from the Rockingham Shire offices and fees paid on issue of permit.

Trailer load; \$0.50 per load.
2 cubic yards capacity; \$1.00 per load.
3 cubic yards capacity; \$1.50 per load.
4 cubic yards capacity; \$2.00 per load.
8 cubic yards capacity; \$5.00 per load.
12 cubic yards capacity; \$9.00 per load.

The Common Seal of the Municipality was hereby affixed this 21st day of April, 1977, in the presence of:—

[L.S.]

A. POWELL,
President.

D. J. CUTHBERTSON,
Shire Clerk.

Approved by His Excellency the Lieutenant Governor in Executive Council this 2nd day of November, 1977.

R. D. DAVIES,
Clerk of the Council.

HEALTH ACT, 1911-1976.

The Municipality of the Shire of Rockingham.
By-Law Relating to Buildings' Rubble Charges.

P.H.D. 455/58: Ex. Co. 6265.

IN pursuance of the powers conferred upon it by the abovementioned Act and all the powers enabling it, the Council of the Municipality of the Shire of Rockingham hereby records having resolved on the 5th day of April, 1977, to make a By-Law applicable to all home builders and building contractors requiring payment of fees for the depositing of builders' rubble on the Rockingham Shire Rubbish Site.

The following schedule of fees will be due for payment on receipt of payment of building fees at the Rockingham Shire office.

Dwelling Structure—\$10.00.

Duplex—\$16.00

Flats or Home Units—\$7.00 per unit.

Industrial or Business Premises—\$1.00 per 9.2 m² or part thereof.

The Common Seal of the Municipality was hereby affixed this 21st day of April, 1977, in the presence of:—

[L.S.]

A. POWELL,
President.
D. J. CUTHBERTSON,
Shire Clerk.

Approved by His Excellency the Lieutenant Governor in Executive Council the 2nd day of November, 1977.

R. D. DAVIES,
Clerk of the Council.

HOSPITALS ACT, 1927-1976.

Medical Department,
Perth, 2nd November, 1977.

KU 1.9.

HIS Excellency the Lieutenant Governor in Executive Council has been pleased to appoint under the provisions of the Hospitals Act, 1927-1976, Mr. L. E. Job as a member of the Kununoppin and District Hospital Board of Management for a period of three years ending 31st July, 1980.

H. R. SMITH,
Director of Administration
Medical and Health Services.

Messrs. F. Cooper, T. Fogarty, A. Massam and D. Miell.

Mesdames. E. Ferguson, N. Miell, M. Prior, J. Squire and I. Walker.

H. R. SMITH,
Director of Administration
Medical and Health Services.

HOSPITALS ACT, 1927-1976.

Medical Department,
Perth, 2nd November, 1977.

NP 1.9.

HIS Excellency the Lieutenant Governor in Executive Council has been pleased to appoint under the provisions of the Hospitals Act, 1927-1976, the following persons as members of the Nannup District Hospital Board of Management for a period of:—

One year ending 31st July, 1978.

Messrs. G. J. Black and A. D. Humble.

Two years ending 31st July, 1979.

Messrs. A. J. Kaptein, V. G. Scott, K. Stacey and M. P. Thomas.

H. R. SMITH,
Director of Administration
Medical and Health Services.

HOSPITALS ACT, 1927-1976.

Medical Department,
Perth, 2nd November, 1977.

LC 1.9.

HIS Excellency the Lieutenant Governor in Executive Council has been pleased to appoint under the provisions of the Hospitals Act, 1927-1976, the following persons as members of the Lucy Creeth Hospital Board of Management for the period ending 31st December, 1977.

Messrs. F. R. Blakiston, T. C. Brown, P. Hindle, W. J. Lucas, J. A. Mattinson, T. E. Owen, T. J. Perrott, B. F. Prindiville and W. F. Wyatt.

Dr. P. B. Tunbridge.

H. R. SMITH,
Director of Administration
Medical and Health Services.

HOSPITALS ACT, 1927-1976.

Medical Department,
Perth, 2nd November, 1977.

MU 1.9.

HIS Excellency the Lieutenant Governor in Executive Council has been pleased to appoint under the provisions of the Hospitals Act, 1927-1976, the following persons as members of the Mukinbudin District Hospital Board of Management for the period ending 31 July, 1978.

POLICE ACT, 1892-1902.

THE following unclaimed stolen and found property will be sold by public auction at the Property Tracing Section, Police Complex, Swan Bank Road, Maylands on Tuesday, December 6, 1977, commencing at 9.00 a.m.

CONDITIONS OF SALE.

1. The highest bidder shall be the purchaser.
2. The Vendor shall have the right to bid by the Auctioneer or by the Vendor's Agent for any lot offered.
3. The Auctioneer may, without giving any reason therefore, refuse to accept the bid of any person or persons and may decline the offer for any lot or withdraw any lot or lots from sale.

4. Should any dispute arise as to any bid, the relevant lot or lots may at the option of the Auctioneer be put up again and resold.
 5. No allowance or refunds will be made nor will any buyer be permitted to reject any lot on the ground that it is not correctly described in the Catalogue; the said lots are to be taken with all faults (if any) and will be at the Buyer's risk on the fall of the hammer.
 6. All goods which have been paid for in full must be removed by the purchaser at the purchaser's expense by the close of the sale.
 7. Time shall be the essence of the sale of any lot.
 8. Whilst every care has been taken in the compilation of this Catalogue the Auctioneers and/or Vendors accept NO RESPONSIBILITY for any misdescription and make no warranty whatsoever.
Measurements and quantities shown are approximate and intended only as a guide to prospective purchasers.
 9. Payment strictly on fall of hammer.
-
- STOLEN PROPERTY.**
- 76/281—Book.
76/306—Astor Cassette/recorder, Pair shoes.
76/361—Panasonic Radio and Speaker, electric fan, T.V. aerial, toolbox and tools, 28 paperbacks, 18 tapes, R.V. Mirror.
76/427—Wallet.
76/744—2 car radio speakers.
76/850—Gent's y/m W/W.
76/901—M/cycle frame.
76/924—Length material.
76/944—Exit sign.
76/957—Seiko w/m W/W.
77/87—1 y/m engagement ring, 1 y/m eternity ring.
7/92—4 w/m charms, 1 w/m ring.
77/100—M/cycle helmet, small telescope, 2 turntables. 2 speakers, typewriter.
77/101—2 cases assorted ladies and gents clothes, clothes basket, 3 pairs shoes.
77/102—Cycle.
77/103—Part m/cycle engine.
77/104—2 caps, 5 scarves.
77/106—4 Hubcaps, cassette, street directory, name tag, 3 deflectors, 2 protection strips.
77/108—Ladies w/m ring, 2 gents y/m rings, y/m wedding ring, 2 ladies y/m dress rings, y/m signet ring, ladies Seiko watch, ladies y/m watch, 4 foreign banknotes.
77/109—4 koalas, radio, calculator, sun blind, re-charger adaptors, Bolton radio, cufflinks and tiepin, 11 cassette tapes, 2 gerry cans, box and tools, rug, socket set and Flippers, snorkel and mask, sleeping bag, 2 speargun rubbers, can L.P. gas, wheel brace.
77/115—Oxy cutting gear.
77/116—Light, 3 speakers, coil, 2 gauges, quantity wire.
77/131—Cycle.
77/135—Headlight rim and tail light assembly.
77/137—Oxy acetylene gauges, hoses, hand piece and cutting piece.
77/141—2 hats, pair boots, leather jacket, m/cycle gloves, shirt, m/vehicle part.
77/145—2 pool balls, Polaroid camera, electric shaver, wallet, cassette player, w/m W/W, y/m W/W. radio, radio cassette.
77/146—4 wheels and tyres.
77/148—Cycle.
77/149—Gee Jay service kit, 2 cans paint, 3 lengths tubing, screwdriver.
77/152—Baby's car seat.
77/153—O/night bag, set headphones.
77/154—Binoculars, watch, camera, 3 cassette players, car radio, 5 speakers.
77/159—Sony radio/cassette.
77/164—Panasonic radio.
77/169—Gents W/W, w/m ring.
77/170—Bag, tacks, compass, 4 prs. sunglasses and sundry articles.
77/171—B and W T.V. set.
77/172—2 shoulder bags and contents.
77/175—Miscellaneous exhibits ex Beaufort Street Court.
77/176—Pair boots, clothing, w/m bracelet.
77/177—Pair shoes, clothing, w/m bracelet.
77/182—Pair flippers.
77/184—Cycle.
77/186—Bundle clothing.
77/188—Coil of wire.
77/193—Y/m dress ring.
77/200—12 pkcts. cigarettes.
77/201—Record player, transistor radio.
77/212—Cycle.
77/214—2 pairs shoes, 2 pairs jeans, dress.
77/215—4 pairs underpants.
77/216—29 spanners, pliers, feeler gauge.
77/217—Suit.
77/218—11 purses.
77/223—Ladies w/m w/w, purse, cassette case and 12 cassettes, cassette player, 3 cycles, bolt cutters, 2 jerry cans, 2 small lengths hose, tools, seat cover, clothes, pair shoes.
77/228—2 Paper backs.
77/229—Carry bag, gents clothes, 4 pairs gloves.
77/233—2 pairs ear rings.
77/237—2 Bike frames and parts, y/m w/w.
77/238—3 Cycles, electric drill.
77/239—Shoulder bag, camera case, tools, cycle.
77/243—2 Suzuki side covers.
77/244—External car louvre.
77/249—Gearbox cover.
77/252—Petrol pump, safe, incomplete compactor.
77/255—Shirt.
77/259—Junk jewellery.
77/260—Projector control unit.
77/261—Spectacles, 2 cycles.
77/263—National radio, dog's collar, sleep bag, cycle.
77/264—Cycle. speaker.
77/268—Coffee percolator, Panasonic cassette/recorder, 2 car radios, cassette player, projector, Panasonic radio, pair sunglasses.
77/270—Wallet.
77/273—2 Suitcases and briefcase.
77/275—Pair pants.
77/276—Shopping trolley.
77/282—2 cycles.
77/282—2 Cycles.
77/288—Benelli m/cycle.
77/292—Cycle.
77/295—Bundle ladies clothes.
77/296—Purse and contents, pkt. cigarettes, 3 curtains, 3 screwdrivers, torch, lantern.
77/299—4 cycles and cycle parts.
77/300—Amplifier, A.I.W.A. radio/cassette.
77/301—5 Tool boxes and assorted tools, 8 track cassette, 2 car radios, 2 pocket radios, volt meter, electric drill, motor vehicle accessories, external louvre.
77/302—3 Pairs boots, bundle laces, 2 pairs pants.
77/303—Eight cassette tapes, L.P. record, 4 cycles, fire extinguisher, folder.
77/309—Ladies y/m w/w.
77/311—Cycle.
77/312—5 Cycles, 2 frames, tricycle, radio, 12 bottles drink.
77/313—2 Cycles, 2 cameras.
77/316—Y/m Oroton purse.
77/318—16 Foot canoe.
77/319—2 speakers, camera, pouch and wallet, money box, 2 w/m w/ws, 1 y/m w/w.
77/321—O/night bag, gents clothes, pair sheets, towel.
77/325—2 Cartons and 20 light bulbs.
77/327—4 spanners, screwdriver, plumb bob.
77/329—Calculator.
77/329—Calculator.
77/334—6 tyres, tool box and case with tools, 2 electric drills, 4 exhausts.
77/337—Gents w/m w/w.
77/339—3 Cycles, 5 wheel rims.
77/340—Cycle.
77/341—3 Cycles, Hilti tool box and nails, 8 padlocks, y/m gents w/w.
77/349—Miscellaneous exhibits ex Beaufort Street Court.
77/350—Socket handle, 2 spanners.

- 77/352—Exhaust extractors, jacket, inlet manifold, gauges, wheel and tyre, 59 cigars, 33 pkts. cigs. Carburettor, assorted car parts and tools.
- 77/354—5 Pkts. cigars.
- 77/357—5 Cassette tapes, w/m cig. lighter.
- 77/362—2 Hairbrushes, purse and foreign coins, wallet.
- 77/367—Cycle wheel and seat, speedo, lamp.
- 77/369—3 Cycles, wall plaque, car external louvre.
- 77/375—3 Denim jackets, boots, shirt.
- 77/376—3 Complete car wheels.
- 77/377—Torch.
- 77/381—Ladies w/m w/w.
- 77/382—Small quantity groceries and toiletries, driving lamp, gauges, 4 spark plugs, 2 cans spray paint, 2 toilet mats and covers.
- 77/384—2 Cycles.
- 77/385—Cycle.
- 77/387—Sleep bag, shoes, bundle clothes, 20 cassettes and cassette case, folder.
- 77/388—8 Cycles, 4 pkts. cigarettes.
- 77/389—2 Cycles, cycle parts, y/m gents w/w, 7 y/m bangles, fire extinguisher.
- 77/391—Cycle, cycle parts, 2 radio speakers.
- 77/394—Olympus camera.
- 77/400—Gents w/m Zamex w/w.
- 77/401—Oxy-acet hoses, gauges, handpiece.
- 77/402—Handsaw, salt and pepper pots.
- 77/405—Wheel brace.
- 77/407—Gents cycle.
- 77/408—2 Cycles.
- 77/411—Sanyo radio.
- 77/421—8 Track cass player, pliers, screwdriver.
- 77/424—Miscellaneous exhibits ex Beaufort Street Court.
- 77/425A—Machete.
- 77/426—Bolt cutters, small toolkit, coat hanger.
- 77/427—Primus, blanket and bag.
- 77/429—6 cycles, 3 cycle frames and parts, wheel and tyre, small quantity welding rods.
- 77/430—6 small batteries, cigarette lighter, brooch pendant, medallion, 12 v. battery, jacket, jug and 2 glasses, bundle clothes, blankets, Holden sedan in poor condition.
- 77/431—Microphone.
- 77/433—Radio, cycle, roof rack, car speaker, spotlight, 4 car exterior sun shades.
- 77/435—Panoramic radio-cassette.
- 77/436—Tricycle, pair bras, 4 cycles.
- 77/438—4 cycles, small quantity junk jewellery, quantity matches.
- 77/439—17 cycles, wallet.
- 77/441—2 cycles.
- 77/442—9 cycle frames, 10 wheels, quantity assorted parts.
- 77/444—2 cycles.
- 77/464—Cycle.
- 77/465—Cycle.
- 77/474—3 cycles.
- 77/475—4 cycles, w/m W/W, 2 torches, 1 First Aid Kit, 3 car parts.
- 77/517—Ladies Seiko w/m W/W, y/m W/Wm, 7 cycles, m/cycle frame, 2 Sheepskin car seat covers, 16 cassette tapes, wallet, ornament, pack cards.
- 77/532—Cycle.
- 77/552—2 cycles.
- 77/553—2 cycles, mini trail bike, car radio, cassette recorder, steering wheel, car gauge, speaker, rim and tyre, 2 Big Boss tyres, paint and brush, m/cycle helmet, typewriter, pool cue, B. and D. drill and attachments, gasket set, tool box and tools.
- 77/554—Cycle.
- 77/555—2 cycles, camera and case, 2 external car louvres, bag, radio cassette.
- 77/556—Cycle, tyre and rim, sissy bar.
- 77/557—3 cycles.
- 77/558—Cycle.
- 77/568—3 cycles, jack and handle, w/m W/W.
- 77/569—Cycle.
- 77/570—54 Pkts. Cigarettes, cash box, car tyre, bag and tools, umbrella, pliers, cycle.
- 77/573—2 cycles, speedo, set car gauges, radio, 2 cameras, binoculars.
- 77/575—2 cycles.
- 77/610—2 cigarette lighters, 2 W/Ws., 25 pkts. Cigarettes.
- 77/613 (pt)—3 cycles, folder and map, shopping bag.
- 77/617—3 pairs pincers, quantity small toys, exterior car louvres, rug, sunglasses, cassette tape.
- 77/619—Carburettor.
- 77/639—4 cycles.
- 77/640—Car tyre, 7 cushions, cabin trunk.
- 77/644—4 cycles, crankcase part, car parts, cufflinks, jewel box, tools and sundry items.
- 77/657—Cycle, quantity packets jelly babies.
- 77/672—Gents w/m W/W, 3 cycles, cycle frame and parts.
- 77/673—3 concrete garden ornaments, 8 cycles, gas alarm, cassette player, 7 cassette tapes, extension cord, spotlight, jacket and sundries.
- 77/674—3 torches, Seiko W/W, torch radio, 13 pkts. cigarettes, 2 pkts. tobacco, trans. radio, 3 fishing rods and reels, 17 cassettes, battery, pen knife, pen, y/m W/W.
- 77/675—2 cycles, tool box.
- 77/676—Quantity wine, quantity cigarettes.
- 77/691—Bumper jack, quantity ladies underwear, cassette player, 2 cycles, pair shoes.
- 77/695—3 car tyres, 2 tubes.
- 77/724—8 cycles.
- 77/726—Cycle.
- 77/730—3 cycles.
- 77/774—Bundle bedding, clothes and towels, four track stereo and 2 speakers, cycle, Yamaha motor cycle.
- 77/775—Bicycle, tricycle.
- 77/783—8 torches, reflector, knife, 2 candles, 2 padlocks.
- 77/788—2 trans. radios.
- 77/790—2 brickies hammers, pair sunglasses.
- 77/802—Cigarette lighter, y/m bracelet, w/m bracelet, radio/cassette recorder, 4 cartons of clothing, y/m photo holder, 3 clocks, ink well, 2 wallets, 4 cassettes, pins, perfume and toiletries, embroidery kit, 2 dolls, kite, sunglasses, quantity sugar almonds, 3 glasses, 18 pens, trinket box, 2 T.V. sets, camera.
- 77/813—2 cycles, 2 blankets, map, raincoat, fire extinguisher, 2 guitars, bassinette, 3 pads, 3 hats, rulers, staples, glue.
- 77/814—2 cycles, gents w/m W/W.
- 77/815—2 cycles.
- 77/868—3 pkts. cigarettes, 2 cans drink, pckt. cigars, Cigarette lighter, key case, sunglasses.
- 77/876—3 cycles, assortment cycle parts, bag and tools.
- 77/883—Calculator.

FOUND PROPERTY.

- 76/641—Ladies y/m w/w.
- 77/70—Miscellaneous property ex Myer Stores.
- 77/77—Ladies w/m w/w.
- 77/78—Tool box and tools, assorted clothes.
- 77/81—Wheelbarrow.
- 77/80—Miscellaneous property ex W.A.I.T.
- 77/82—M/cycle helmet.
- 77/83—Handbag, 2 prs. sunglasses.
- 77/85—Ladies y/m w/w, purse, belt, 3 necklaces.
- 77/86—Clothing, bottle car polish.
- 77/87—Hubcap.
- 77/90—Miscellaneous property ex State Library.
- 77/92—Key holder.
- 77/93—Spirit level.
- 77/95—handbag and contents, trans. radio.
- 77/96—Gents w/m w/w.
- 77/97—Purse, pair earrings.
- 77/98—Wallet.
- 77/108—Key holder.
- 77/111—Denim jacket.
- 77/113—Gents y/m w/w.
- 77/113A—Purse, wallet.
- 77/119—Pair spectacles.
- 77/120—Gents y/m w/w.
- 77/121—Roll lead.
- 77/124—Pair spectacles.
- 77/126—Bangle.

77/127—Pair shoes.
 77/128—Wallet.
 77/129—Foam mattress, blankets and bedding.
 77/130—Purse and contents.
 77/131—Parker pen.
 77/132—Ladies w/m w/w.
 77/133—Plastic jerry can.
 77/134—Wallet.
 77/142—Miscellaneous property ex W.A.I.T.
 77/143—Miscellaneous property ex University.
 77/146—Basket, fieldglasses.
 77/149—M/cycle helmet.
 77/152—Jacket.
 77/153—Miscellaneous property ex Myer Stores.
 77/155—Small length aluminium tube.
 77/162—Purse, pair earrings.
 77/166—Child's hat.
 77/167—Pair gloves, crow bar, 2 purses, bracelet.
 77/170—2 toys, boys Luna w/m w/w, one trailer mudguard, 2 handbags and contents, m/cycle helmet, one water ski.
 77/171—Y/m ring.
 77/172—Purse.
 77/175—Purse.
 77/180—Suede coat.
 77/181—Miscellaneous property ex P.M.H.
 77/182—Purse.
 77/183—Sony cass/recorder, Sanyo radio, instamatic camera, Ronson shaver, 8 cassettes, 2 pens, 3 broaches, pair ear rings, 2 pairs sunglasses and sundries.
 77/186—2 Primus butane cartridges.
 77/187—Hair dryer, clock, cassette, 2 way plug, 4 screwdrivers, shirt, lock and keys.
 77/192—Handbag.
 77/193—Purse.
 77/196—Bag cards, lamp, wig, shower curtain.
 77/200—Speargun spear.
 77/201—Instamatic camera.
 77/204—2 Fire extinguishers, 2 m/cycle helmets, 4 purses and contents, wallet.
 77/206—Shoulder bag, purse and contents.
 77/207—Miscellaneous property ex Myer Stores.
 77/213—Handbag and contents.
 77/214—Miscellaneous property ex W.A.I.T.
 77/215—W/m ring.
 77/216—String bag, shirt, earthenware dish.
 77/223—Suitcase and clothes, camera, National radio, 2 rugs.
 77/224—2 Golf clubs, wallet, 2 radios, wallet, tennis racquet, 2 purses and contents, pair sunglasses, y/m ring, 2 bottles beer, 2 bottles wine, bag personal effects.
 77/225—Handbag and contents, y/m w/w.
 77/234—Suitcase and clothes, purse, ladies y/m w/w.
 77/235—2 Suitcases and clothing.
 77/241—A.I.W.A. Cassette recorder and 40 cassettes.
 77/244—Kodak camera.
 77/247—Small tarpaulin.
 77/249—Case clothes, personal gear, bible, wallet, carry bag, sleep bag and sundry gear.
 77/250—Bundle insulation.
 77/251—Bag and contents, m/cycle helmet.
 77/253—Miscellaneous property ex W.A.I.T.
 77/254—Quantity junk jewellery.
 77/255—Calculator, cassette player, tie, handbag and contents, shoes and clothes.
 77/256—Purse and knife.
 77/258—Brief case and contents.
 77/262—Wallet, y/m ring.
 77/263—Suitcase, clothing, radio, set darts.
 77/266—Shoulder bag and contents, 2 pairs gloves, 2 pocket knives, pliers, screwdriver.
 77/267—3 bags, funnel, rug, bible, torch, tools, sundry items.
 77/269—Bag and contents, leather bag and 2 purses.
 77/271—R.V. mirror.
 77/273—Kodak instamatic camera.
 77/274—Handbag and contents, movie film, purse, pen, briefcase, dividers, y/m medallion.
 77/275—A.I.W.A. radio, shirt.
 77/276—W/m w/w.
 77/278—Purse and contents.
 77/279—Umbrella, socks.
 77/281—Miscellaneous property ex K.E.M.H.
 77/282—Oroton purse.

77/284—Pair sandals.
 77/286—Purse.
 77/287—2 kiddies water rafts, 4 paddles, air pump, hose and 2 cushions.
 77/288—Miscellaneous property ex Myer Stores.
 77/289—48 cray bait holders.
 77/291—Cig. lighter.
 77/298—2 Jack hammer drill bits, jacket, wheel trim, petrol cap.
 77/314—Y/m w/w, assorted mens and womens clothing.
 77/323—Wallet, bag and cushion, w/m w/w.
 77/324—Billiard cue.
 77/331 Pt.—Purse, coin, ladies w/m w/w, glass case.
 77/333—Roll insulation, pusher.
 77/336—O/night bag, toiletries, clothes and personal gear.
 77/343—Spare wheel complete, purse, whiskette.
 77/344—Jeans, y/m w/w, bible, rosary beads, sack, gents y/m w/w, trans radio, bracelet.
 77/354—Wallet, w/m w/w.
 77/357—Fishing rod and reel.

UNCLAIMED PROPERTY HELD BY POLICE.

THE following unclaimed property will be sold by Public Auction at 11.30 a.m. on Wednesday, November 30, 1977, at Halls Creek Police Station:

One Suzuki motor cycle, engine number 32711, frame number 30535, model GT380, capacity 371cc, registered number NT 13.853.

Property may be inspected at Halls Creek Police Station between the hours of 9.00 a.m. to 5.00 p.m. Monday to Friday, from November 14, 1977, to November 25, 1977, inclusive.

G. O. LEITCH,
 Commissioner of Police.

26th October, 1977.

Western Australia.

BUILDING SOCIETIES ACT, 1976.

NOTICE is hereby given that a Building Society called the Community No. 27 Building Society is duly registered under the provisions of the above Act.

Dated the 21st day of September, 1977.

P. J. WHITE,
 Acting Registrar of Building Societies.

Western Australia.

BUILDING SOCIETIES ACT, 1976.

NOTICE is hereby given that a Building Society called the Austral No. 2 Building Society is duly registered under the provisions of the above Act.

Dated the 7th day of October, 1977.

P. J. WHITE,
 Acting Registrar of Building Societies.

Western Australia.

BUILDING SOCIETIES ACT, 1976.

NOTICE is hereby given that a Building Society called The Allied No. 11 Building Society is duly registered under the provisions of the above Act.

Dated the 31st day of October, 1977.

P. J. WHITE,
 Acting Registrar of Building Societies.

Western Australia.

BUILDING SOCIETIES ACT, 1976.

NOTICE is hereby given that a Building Society called the Yugostral No. 14 Building Society is duly registered under the provisions of the above Act.

Dated the 31st day of October, 1977.

P. J. WHITE,
 Acting Registrar of Building Societies.

Western Australia.

BUILDING SOCIETIES ACT, 1976.

NOTICE is hereby given that a Building Society called the Waratah No. 11 Building Society is duly registered under the provisions of the above Act.

Dated the 7th day of October, 1977.

P. J. WHITE,
Acting Registrar of Building Societies.

Western Australia.

BUILDING SOCIETIES ACT, 1976.

NOTICE is hereby given that a Building Society called the Western No. 3 Building Society is duly registered under the provisions of the above Act.

Dated the 7th day of October, 1977.

P. J. WHITE,
Acting Registrar of Building Societies.

FISHERIES ACT, 1905-1975.

Notice.

Department of Fisheries and Wildlife,
Perth, 26th October, 1977.

F & W 57/25.

I, GRAHAM CHARLES MacKINNON, being the responsible Minister of the Crown for the time being charged with the administration of the Fisheries Act, 1905-1975, acting in exercise of the powers conferred by section 11 of the Act, hereby cancel the proclamation relating to the use of fishing nets in the waters of Irwin's Inlet published in the *Government Gazette* on January 9, 1948.

G. C. MacKINNON,
Minister for Fisheries and Wildlife.

FISHERIES ACT, 1905-1975.

Notice.

Department of Fisheries and Wildlife,
Perth, 28th October, 1977.

F & W 401/77.

I, GRAHAM CHARLES MacKINNON, being the responsible Minister of the Crown for the time being charged with the administration of the Fisheries Act, 1905-1975, acting in exercise of the powers conferred by sections 9 and 11 of the Act hereby prohibit all persons from taking any fish whatsoever by means of fish traps, other than licensed rock lobster pots conforming with the requirements imposed by or under that Act in the waters described in the First Schedule hereto, excepting that—

- (a) a person holding a professional fisherman's license may take crabs by means of crab pots in the waters described in the Second and Third Schedules hereto;
- (b) a person other than a professional fisherman may take crabs by means of crab pots in the waters described in the Second Schedule hereto; and
- (c) a person holding a professional fisherman's license carrying an endorsement authorising him so to do may take Deep-water Crabs (*Hypothalassia armata*) by means of crab pots.

First Schedule.

- (a) in waters of the Indian Ocean lying between 26° 30' and 34° 24' South Latitude;
- (b) the Abrolhos Islands area comprising waters bounded by lines starting from the intersection of 27 degrees 30 minutes South Latitude and 113 degrees 37 minutes East Longitude and extending southeasterly to the intersection of 29 degrees 30 minutes South Latitude and 114

degrees 30 minutes East Longitude; thence west to 113 degrees East Longitude; thence north to 27 degrees 30 minutes South Latitude aforesaid; and thence east to the starting point.

Second Schedule.

All that portion of waters lying east of a line starting at the western extremity of Becher Point in Warnbro Sound and extending in a northerly direction to the western extremity of Mersey Point.

Third Schedule.

The waters of Cockburn Sound lying between the causeway joining Garden Island and the mainland, and a line extending from Woodman Point on the mainland to Second Head on Garden Island.

The notice relating to the use of fish traps in the waters specified in part (b) of the First Schedule hereto and published in the *Government Gazette* on September 12, 1969 is hereby cancelled.

G. C. MacKINNON,
Minister for Fisheries and Wildlife.

FISHERIES ACT, 1905-1975.

Department of Fisheries and Wildlife,
Perth, 8th November, 1977.

F & W 178/66.

IT is hereby gazetted for general information that the Hon. Minister for Fisheries and Wildlife has cancelled the appointment of Norman McMahon as an Inspector of Fisheries under the Fisheries Act, 1905-1975.

B. K. BOWEN,
Director.

TRANSFER OF LAND ACT, 1893 (AS AMENDED).

Application B385217.

TAKE notice that Ante Vujcich, Labourer, and Mira Vujcich, Married Woman, both of 36 Frederick Street, Midland, have made application to be registered under the Transfer of Land Act, 1893, as amended, as the proprietors as joint tenants of an estate in fee simple in possession in the following Piece of land situate in the Midland District and being:—

Portion of Swan Location 15 containing 1 386 square metres and being part of Lot 132 on Plan 2112 (Sheet 2): Bounded on the northwest by part of the southeastern boundary of Frederic Street measuring 20.12 metres on the northeast by the southwestern boundary of part of Lot 133 of Swan Location 15 on Plan 2112 (Sheet 2) measuring 70.87 metres on the southeast by a northwestern boundary of a part of Swan Location 15 on Plan 6223 measuring 20.5 metres and on the southwest by the northeastern boundary of part of Lot 131 of Swan Location 15 on Plan 2112 (Sheet 2) measuring 66.97 metres.

And further take notice that all persons other than the applicants claiming to have any estate right title or interest in the above Piece of land and desiring to object to the said Application are hereby required to lodge in this office on or before the 29th day of December next a caveat forbidding the said land being brought under the operation of the said Act.

T. C. McDONOUGH,
Registrar of Titles.

(Office of Titles, Perth, this 9th day of November, 1977.)

(Remta Smyth & Co., Solicitors for the Applicant.)

GOVERNMENT LAND SALES.

Department of Lands and Surveys,
Perth, 11th November, 1977.

File 2732/77.

THE undermentioned allotments of land are now open for sale pursuant to the provisions of Part IV of the Land Act, 1933-1972, and are to be sold by Public Auction, by order of the Minister for Lands, at the place and on the date stated, at the upset price and subject to the conditions specified hereunder.

Collie-Cardiff Lot; Street; Area (square metres);
Upset Price; Conditions.

357; Cnr. Barnes and Shannon Streets; 994; \$500;
(a), (b), (c).

358; Shannon Street; 1 012; \$500; (a), (b), (c),

Friday, December 9, 1977, in the Collie Shire Council Offices, Collie, at 11.00 a.m.

(Plan Collie-Cardiff Townsite.)

These lots are sold subject to the following conditions:—

- (a) The purchaser shall erect on the lot purchased a residence to comply with Local Authority by-laws within two years from the due date of the first instalment. If this condition has not been complied with in the time prescribed, the land shall be absolutely forfeited together with all purchase money and fees that may have been paid.

A transfer of the Licence will not be approved nor a Crown Grant issued for the lot until the purchaser has complied with the building condition.

- (b) Purchases by Agents will need to be ratified by the principals.

- (c) The Government accepts no responsibility for the provision of additional water services.

F. W. BYFIELD,
Under Secretary for Lands.

FORFEITURES.

THE following License together with all rights, title and interest therein have this day been forfeited to the Crown under the Land Act, 1933-1972, for the reasons stated:—

Name: Lease or License; District; Reason;
Corres. No.; Plan.

Schutz, V. W.; 338/11795; Guilderton Lot 281;
Non-compliance with conditions; 190/72;
Townsite.

F. W. BYFIELD,
Under Secretary for Lands.

FORFEITURES.

THE following leases and licenses together with all rights, title and interest therein have this day been forfeited to the Crown under the Land Act, 1933-1972, for the reasons stated:—

Name; Lease or License; District; Reason; Corres.
No.; Plan.

Schutz, V. W.; 338/1195; Guilderton Lot 281; non-compliance with conditions; 190/72; Townsite.

Tomich, F.; 345A/3591; Marvel Loch Lot 35; non-compliance with conditions; 1708/75; Townsite.

F. W. BYFIELD,
Under Secretary for Lands.

LAND ACT, 1933-1972.

Reserves.

Department of Lands and Surveys,
Perth, 11th November, 1977.

HIS Excellency the Lieutenant Governor in Executive Council has been pleased to set apart as Reserves the land described below for the purposes therein set forth.

File No. 2899/77.

AUGUSTA.—No. 34996 (Public Recreation), Lot No. 561 (formerly portion of Augusta Lots 238, 239, 240 and 484 being Lot 43 on Plan 9275) 7 102 square metres. (Plan Augusta 2000, 14.02 (Lilly Street).)

File No. 783/76.

AVON.—No. 34994 (Sewerage Pumping Station), Loc. No. 28548 (450 square metres). Diagram 82180, (Plan Mukinbudin Townsite (Bent Street).)

File No. 2165/76.

AVON.—No. 35002 (Conservation of Flora), Loc. No. 14528 (49.472 8 hectares). (Original Plan Avon 1361, Plan Babakin 1:50 000 (Ardath Road North East).)

File No. 3336/77.

BUNBURY.—No. 35020 (Public Recreation), Lot No. 613 (formerly portion of Wellington Location 41 being Lot 60 on Diagram 42150) 12.127 9 hectares). (Plan B116-4 (Ocean Drive).)

File No. 956/77.

CANNING.—No. 34957 (Public Recreation), Loc. Nos. 2952 (formerly portion of Canning Location 31 being Lot 954 on Plan 11941); 2953 (formerly portion of Canning Location 31 being Lot 955 on Plan 11939) 9 829 square metres. (Plans K113-4; K129-4 (Saffron Court, Kelmscott).)

File No. 4014/76.

CANNING.—No. 34989 (Public Recreation), Loc. No. 2970 (formerly portion of Canning Location 16 being Lot 4 on Diagram 51778) 5 408 square metres. (Plan F96-4 (near Walter Street, Gosnells).)

File No. 3287/71.

CANNING.—No. 34995 (Use and Requirements of the Town of Canning), Loc. No. 2843 (2 040 square metres). (Diagram 80020, Plan Perth 2000 BG 34/16.17 (Watts Road).)

File No. 1737/77.

CANNING.—35021 (Public Recreation), Loc. No. 2976 (formerly portion of Canning Location 1 being Lot 21 on Diagram 34806) 1.456 9 hectares. (Plan Perth 2000 BG 34/16.18 (Nyamup Street, Bentley).)

File No. 3122/75.

CANNING.—No. 35001 (Public Recreation), Loc. No. 2974 (formerly portion of Canning Location 13 being Lot 500 on Diagram 50162) 1 035 square metres. (Plan F64-4 (Rand Street).)

File No. 2012/77.

CANNING.—No. 35022 (Public Recreation), Loc. No. 2969 (formerly portion of Canning Location 21 being Lot 16 on Plan 12060) 3 412 square metres. Plans F47-4; Perth 2000 18.16 (near Ellison Road, Langford).)

File No. 2745/77.

CANNING.—No. 35024 (Public Recreation), Loc. No. 2967 (formerly portion of Canning Location 18 being Lot 60 on Diagram 51572) 2 013 square metres. (Plan F47-4 (Spring Road, Thornlie).)

File No. 3681/76.

CANNING.—No. 35026 (Drain), Loc. No. 2968 (formerly portion of Canning Location 31 being the portions coloured blue and marked "Drainage Reserve" on Plans 11837 and 11838), 6 296 square metres. (Plan F 160-4 (near Burrana Street, Armadale).)

File No. 2017/77.

COCKBURN SOUND.—No. 35023 (Public Recreation), Loc. No. 2506 (formerly portion of Cockburn Sound Location 551 being Lot 601 on Plan 12062) 381 square metres. (Plan Perth 2000 10.12 (Tangney Crescent, Samson).)

- File No. 4397/74.
COOLGARDIE.—No. 34988 (Museum Site), Lot No. 2124 (1 942 square metres). (Diagram 82260, Plan Coolgardie 9.11 (near Woodward Street).)
- File No. 819/43.
COWARAMUP.—No. 35003 (Use and Requirements of the Government Employees Housing Authority), Lot No. 51 (1 153 square metres). (Plan Cowaramup Townsite (Peake Street).)
- File No. 2058/76.
JAURDI.—No. 35004 (National Park). All that portion of land shown bordered red on Lands and Surveys Reserve Plan 91 (about 26 000 hectares). (Plan Boorabbin 1:250 000 (near Boorabbin Townsite).)
- File No. 1740/75.
JURIEN.—No. 34999 (Parklands), Lot Nos. 310, 311, 312, 313, 342 and 447 (3 893 square metres). (Original Plan 11353, Plan Jurien Townsite (Dalton Street).)
- File No. 583/77.
GERALDTON.—No. 35027 (Public Recreation), Lot No. 2746 (formerly portion of Geraldton Lot No. 1123, being Lot 1 on Diagram 51905) 2 529 square metres. (Plan N245-4 (Mitchell Street).)
- File No. 569/75.
KATANNING.—No. 35019 (Drain), Lot No. 990 (formerly portion of Katanning Town Lot 120 being the portion coloured blue and marked "Drain Reserve" on Diagram 48073) 1 116 square metres. (Plan Katanning Townsite (Bokarup Street).)
- File No. 2228/77.
KENT.—No. 34998 (Recreation), Loc. Nos. 194 and 2038 (175.692 1 hectares). (Reserve Plan 98, Plan 420/80, 433/80 (Culham Inlet).)
- File No. 3284/77.
MANJIMUP.—No. 34985 (Depot Site—P.W.D.), Lot No. 558 (2 039 square metres). (Diagram 71056, Plan Manjimup 31.11 (Bath Street).)
- File No. 4071/76.
MARMION.—No. 34962 (Public Recreation), Lot 151 (formerly portion of Marmion Lot 147 being Lot 100 on Plan 11898), 143 square metres. (Plan Perth 2000 07.37 (Sheppard Way, Marmion).)
- File No. 1057/74.
MOORA.—No. 34966 (Public Recreation), Lot No. 384 (formerly portion of Moora Suburban Lot 33 being Lot 8 on Plan 11569), 4 734 square metres. (Plan Moora 21.10 (King Street).)
- File No. 3082/77.
MUNTADGIN.—No. 34997 (Bush Fire Brigade Purposes), Lot No. 35 (1 012 square metres). (Muntadgin Original Plan 69, Plan Muntadgin Townsite (Crossland Street).)
- File No. 3035/77.
MURRAY.—No. 34991 (Water Supply), Loc. No. 1676 (formerly portion of Murray Location 724 being Lot 1674 on Plan 11919), 160 square metres. (Plan Pi 70-4 (Acquarius Close).)
- File No. 3034/77.
MURRAY.—No. 34993 (Water Supply), Loc. No. 1677 (formerly portion of Murray Location 724 being Lot 1673 on Plan 11919), 202 square metres. (Plan Pi 70-4 (Argosy Street).)
- File No. 1676/77.
MURRAY.—No. 35025 (Public Recreation), Loc. No. 1674 (formerly portion of Murray Location 926 being Lot 14 on Plan 12010), 1.151 1 hectares. (Plan 380 D/40 A.3 (Estuary Road).)
- File No. 2102/74.
NARROGIN.—No. 35006 (Parklands), Lot Nos. 765, 795 and 796 (5.2558 hectares). (Plan Narrogin 09.37 (Scaddan Street and Weise Road).)
- File No. 2550/77.
NUNGARIN.—No. 35010 (Government Requirements—Agriculture Protection Board), Lot No. 207 (2 100 square metres). Diagram 82347, Plan Nungarin Townsite (Mitchell Terrace).)
- File No. 2968/77.
PINGELLY.—No. 35011 (Water Supply), Lot No. 840 (about 2.299 9 hectares), Reserve Diagram 182, (Plans Pingelly 5.2, 6.2 (Realm Street).)
- File No. 5339/21V2.
PLANTAGENET.—No. 34983 (Main Roads Department Requirements), Loc. No. 7376 (5.183 3 hectares), Reserve Diagram 167 (Plan 451c/40 D.3.4 (Chester Pass Road).)
- File No. 1949/76.
PORT HEDLAND.—No. 35012 (Use and Requirements of the Shire of Port Hedland), Lot No. 1112 (923 square metres). (Plan Port Hedland 26.34 (Moseley Street).)
- File No. 2091/77.
ROCKY GULLY.—No. 35005 (Use and Requirements of the Government Employees Housing Authority), Lot No. 90 (1 012 square metres). (Plan Rocky Gully Townsite (Arbour Street).)
- File No. 2406/58.
ROCKY GULLY.—No. 35007 (Use and Requirements of the Government Employees Housing Authority), Lot No. 91 (1 012 square metres). (Plan Rocky Gully Townsite (Arbour Street).)
- File No. 4100/76.
SWAN.—No. 34956 (Public Recreation), Loc. No. 9710 (formerly portion of Swan Location 1370 being Lot 665 on Plan 11890), 5 012 square metres. (Plans Swan 2000 BG35/7.02; 8.02 (Stalwell Way, Padbury).)
- File No. 3927/76.
SWAN.—No. 34964 (Drainage Sump), Loc. No. 9558 (1 698 square metres). Diagram 82432 (Plan 2000 10.39 (Elmhurst Way).)
- File No. 4094/76.
SWAN.—No. 34967 (Public Recreation), Loc. No. 9708 (formerly portion of Swan Location 1370 being Lot 224 on Plan 11880), 8 789 square metres. (Plan Swan 2000 06.04 (Koorana Road, Mullaloo).)
- File No. 4099/76.
SWAN.—No. 34969 (Public Recreation), Loc. No. 9709 (formerly portion of Swan Location 1370, being Lot 524 on Plan 11882), 1 854 square metres. (Plan Swan 2000 07.05 (Captain Court).)
- File No. 4384/74.
SWAN.—No. 34990 (Water Supply), Loc. No. 9726 (formerly portion of Swan Location 486 being Lot 10 on Diagram 48850). 58 square metres. (Plan 28/80 D.1 (Great Northern Highway).)
- File No. 3052/65.
SWAN.—No. 35000 (Police Purposes), Loc. Nos. 9728 and 9729 (formerly portion of Swan Location 7 being Lots 2 and 3 on Plan 1847), 1 201 square metres. (Plan Perth 2000 BG 34/22.32 (Viveash Street, Midland).)
- File No. 2669/76.
SWAN.—No. 35009 (Drain), Loc. Nos. 9720 and 9721 (formerly portion of Swan Location S, being the portions coloured blue and marked "Drain Reserve" on Diagram 34972), 9 978 square metres. (Plan P.174-4 (James and King Streets, Bayswater).)
- File No. 1111/72.
VICTORIA.—No. 35008 (Bore Site), Loc. Nos. 11116, 11117 and 11118 (403 square metres). Diagram 80085, Plan 157A/40 C.2).
- File No. 1900/73.
WELLINGTON.—No. 34992 (Drain), Loc. Nos. 5248 and 5249 (formerly portion of Wellington Location 2560 and being the areas coloured blue and marked "Drain Reserves" on Diagram 45759), 1.416 5 hectares. (Plan Bunbury S.E. 1 : 25 000).
- File No. 1881/77.
WILLIAMS.—No. 25018 (Aboriginal Housing), Lot No. 244 (1 012 square metres). (Original Plan Williams 99/1, Plan Williams Townsite (Cowcher Street).)

File No. 2522/77.

WILLIAMS.—No. 35015 (Aboriginal Housing), Lot No. 250 (1 012 square metres). (Original Plan Williams 99/1, Plan Williams Townsite (Cowcher Street).)

File No. 2523/77.

WILLIAMS.—No. 35014 (Aboriginal Housing), Lot No. 254 (1 012 square metres). (Original Plan Williams 99/1, Plan Williams Townsite (Cowcher Street).)

File No. 1880/77.

WILLIAMS.—No. 35013 (Aboriginal Housing), Lot No. 240 (1 012 square metres). (Original Plan Williams 99/1, Plan Williams Townsite (Cowcher Street).)

F. W. BYFIELD,
Under Secretary for Lands.

REVOCATION OF ORDERS IN COUNCIL.

Department of Lands and Surveys,
Perth, 11th November, 1977.

IT is hereby notified for general information that His Excellency the Lieutenant Governor in Executive Council has been pleased to revoke as follows:—

Corres. 2172/17.—The Order in Council issued under portion of Executive Council Minute No. 2150 dated 13th August, 1929 whereby Reserve No. 20217 (Koorda lot 6) was vested in the Koorda Road Board in trust for the purpose of "Road Board Office Site" and to approve of the cancellation of the relevant Vesting Order accordingly.

Corres. 3627/06.—That portion of the Order in Council dated 24th January 1962 whereby Reserve No. 26177 "Common" was placed under the control of the Shire of Albany as a Board of Management and to approve of the cancellation of the Board as a Board of Management accordingly.

Corres. 1254/74.—The Order in Council issued under portion of Executive Council Minute No. 1819 dated 5th July, 1974 whereby Reserve No. 32743 was vested in the Town of Kalgoorlie in trust for the purpose of "Recreation" and to approve of the cancellation of the relevant Vesting Order accordingly.

Corres. 2199/75.—The Order in Council issued under portion of Executive Council Minute No. 5755 dated 21st September, 1977 whereby Reserve No. 34870 was vested in the Minister for Works in trust for the purpose of "Water Supply" and to approve of the cancellation of the relevant Vesting Order accordingly.

Corres. 1281/77.—The Order in Council issued under portion of Executive Council Minute No. 5910 dated 5th October 1977 whereby Reserve No. 34932 was vested in the Shire of Norseman in trust for the purpose of "Aged Persons Homes" and to approve of the cancellation of the relevant Vesting Order accordingly.

F. W. BYFIELD,
Under Secretary for Lands.

AMENDMENT OF RESERVES.

Department of Lands and Surveys,
Perth, 11th November, 1977.

HIS Excellency the Lieutenant Governor in Executive Council has been pleased to approve, under section 37 of the Land Act, 1933-1972, of the amendment of the following Reserves:—

File No. 3179/59.—No. 758 (Roebourne Lot 298) "Public Utility" to agree with recalculation of area and of its area being reduced to 1.975 6 hectares, accordingly. (Plan Roebourne 10.24 (Fraser Street).)

File No. 4062/97.—No. 4299 (at Coolgardie) "Railway Purposes" to exclude the area surveyed and shown on Lands and Surveys Diagram 82260 as Coolgardie Lot 2124 and of its area being reduced to about 10.743 4 hectares, accordingly. (Plan Coolgardie 9.11 (near Woodward Street).)

File No. 5349/10, V2.—No. 12709 (Manjimup Lots 557, 558, 568 and 595) "Public Buildings" to exclude Manjimup Lot 558 and of its area being reduced by 2 039 square metres, accordingly. (Plan Manjimup 31.11 (Bath and Rose Streets).)

File No. 6406/21.—No. 17877 (Nungarin Lot 145) "Police" to exclude Nungarin Lot 207 and the area (Plan Coolgardie 9.11 (near Woodward Street).) coloured dark brown both as surveyed and shown on Lands and Surveys Diagram 82347 and of its area being reduced to 1.650 5 hectares, accordingly. (Plan Nungarin Townsite (Mitchell Terrace).)

File No. 4439/22.—No. 18879 (Mukinbudin Lot 56 and Avon Location 28073) "Schoolsite" to exclude Avon Location 28548 as surveyed and shown on Lands and Surveys Diagram 82180 and of its area being reduced to 3.158 5 hectares accordingly. (Plan Mukinbudin Townsite (Bent Street).)

File No. 4831/30.—No. 20604 (Avon District) "Parklands and Recreation" to comprise all those portions of land being Avon Location 28596 as shown bordered in red on Lands and Surveys Reserve Diagram 173 and of its area being increased to about 22.878 0 hectares, accordingly. (Plan 379C/40 F.3 (near Hotham River).)

File No. 1246/27, V3.—No. 20629 (Roe District) "Water (Railway)" to comprise Roe Location 1181 as surveyed and shown on Original Plan 4058 and of its area being established at 1 859.305 4 hectares, accordingly. (Plan 388/80 B.4).

File No. 5308/50.—No. 23331 (Swan Location 5359) "Wandarra School Site" to comprise Swan Location 5359 as surveyed and shown on Lands and Surveys Diagram 82390 and of its area being reduced to 3.762 4 hectares, accordingly. (Plan Perth 2000 11.28 (Harbourne Street).)

File No. 660/61.—No. 25908 (Swan Location 7158) "Drainage Purposes" to comprise Swan Location 7158 and Perth Lot 561 as shown bordered red on Lands and Surveys Diagram 82426 and of its area being increased to 6.265 0 hectares, accordingly. (Plans Perth 2000 10.24; 10.25 (Luth Avenue, Daglish).)

File No. 626/62.—No. 26687 (Avon Location 25285) "Conservation of Flora" to exclude the area surveyed and shown on Lands and Surveys Diagram 82468 as Avon Location 28591 and of its area being reduced to 303.289 3 hectares accordingly. (Plan 55/80 (near Lake Wallambin).)

File No. 3046/65.—No. 27745 (Fremantle Lots 392, 1927, 1940 and 1943) "School Site" to include Fremantle Lots 1928, 1930, 1931, 1932, 1968 (formerly portion of Fremantle Lot 712 being Lot 2 on Diagram 7119) and 1969 (formerly (a) portion of Fremantle Lot 712 being Lot 5 on Diagram 7119 and (b) portion of Fremantle Lot 713 being Lot 16 on Plan 1201) and of its area being increased to 1.781 9 hectares, accordingly. (Plan Perth 2000 BG 34/7.13 (Alma Street).)

File No. 3622/61.—No. 28299 (Bolgart Estate Lot 28) "Water" to include Bolgart Estate Lot 29—Lands and Surveys Diagram 74080 (formerly portion of Bolgart Estate Lot 2 and being Lot 4 on Diagram 40144) and of its area being increased to 1 634 square metres, accordingly. (Plan 32/80.)

File No. 958/67.—No. 28809 (Nungarin Lot 201) "Public Recreation" to comprise Nungarin Lots 201 and 206 as surveyed and shown on Original Plan 13542 and of its area being increased to 6.008 0 hectares, accordingly. (Plan Nungarin Townsite (Brown Drive).)

File No. 3167/65.—No. 29233 (Kwinana Lot 120) "Harbour Purposes" to exclude that portion distinguished as Kwinana Lot 205 and of its area being reduced to 14.728 6 hectares, accordingly. (Plans F233-4; F249-4 (Kwinana Beach Road).)

File No. 5339/21, V.2.—No. 30463 (Plantagenet Locations 822, 3369, 6982 and 7165) "Timber" to exclude that portion shown bordered red on Lands and Surveys Reserve Diagram 167 as Plantagenet Location 7376 and of its area being reduced to 1 324.206 1 hectares, accordingly. (Plan 451C/40 D 3.4 (Chester Pass Road).)

File No. 2415/64.—No. 31013 (Cockburn Sound Location 2199) "Drainage" to comprise Cockburn Sound Locations 2199 and 2491 as shown bordered pink on Lands and Surveys Diagram 82471 and of its area being increased to 3 845 square metres, accordingly. (Plan Peel 10000 4.6 (Liepold Road).)

File No. 1282/71.—No. 31822 (Swan Locations 8816 and 9085) "Public Recreation" to include Swan Location 9725 (formerly portion of Swan Location 1315 being Lot 596 on Plan 9355) and of its area being increased to 1 540 5 hectares accordingly. (Plan Perth 2000 10.36 (Felstead Crescent).)

File No. 3054/63.—No. 32081 (Canning Location 2508) "Hospital Site" to include Canning Location 2659—Lands and Surveys Diagram 81397—(formerly portion of Canning Location 2 being part of the land on Plan 7655) and of its area being increased to 5 710 6 hectares, accordingly. (Plan Perth 2000 BG 34/17.19 (near Mills Street, Bentley).)

File No. 1811/72.—No. 32577 (Swan Location 9025) "Public Recreation" to include Swan location 9707 (formerly portions of each of Swan Locations 894, 1315 and 9172 and being Lot 34 on Diagram 46259) and exclude the area surveyed and shown on Lands and Surveys Diagram 82432 as Swan Location 9558 and of its area being increased to 6 239 square metres, accordingly. (Plan Perth 2000 10.39 (Elmhurst Way).)

File No. 2412/75.—No. 33961 (Canning Location 2780) "Public Recreation" to include Canning Location 2971 (formerly portion of Canning Location 18 being Lot 61 on Diagram 51572) and of its area being increased to 3 949 square metres accordingly. (Plan F47-4 (near Ross Place).)

File No. 2657/75.—No. 34260 (Busselton Lot 365) "Public Recreation" to include Busselton Lot 370 (formerly portion of Sussex Location 6 being Lot 94 on Diagram 49322) and of its area being increased to 1 385 2 hectares, accordingly. (Plan Busselton 22.35; 23.35 (Glenleigh Road).)

File No. 2431/76.—No. 34471 (Canning Location 2864) "Public Recreation" to include Canning Location 2972 (formerly portion of Canning Location 510 being Lot 205 on Plan 11779) and of its area being increased to 7 869 3 hectares accordingly. (Plan Kelmescott S.W. 1:25 000, K178-4 (Wallan-garra Drive).)

File No. 3764/76.—No. 34530 (Swan Location 9582) "Claremont Teaching Health Centre Site" to include Swan Location 9723 (formerly portion of Swan Location 350 being Lots 1, 2 and part of Lot 3 on Plan 2180) and of its area being increased to 2 736 square metres accordingly. (Plan P233-4, P249-4 (Stirling Highway).)

F. W. BYFIELD,
Under Secretary for Lands.

CANCELLATION OF RESERVES.

Department of Lands and Surveys,
Perth, 11th November, 1977.

HIS Excellency the Lieutenant Governor in Executive Council has been pleased to approve, under section 37 of the Land Act, 1933-1972, of the cancellation of the following Reserves:—

File No. 5480/11.—No. 907 (Avon Location 28240) "Travellers". (Plan 379C/40 F.3 (near Hotham River).)

File No. 2050/71.—No. 3024 (Geraldton Lot 16) "Salvation Army". (Plan G 20-4 (Lester Avenue).)

File No. 10919/08.—No. 6319 (Boyanup Lots 29, 30 and 31) "Schoolsite". (Plan Boyanup Townsite (South Western Highway).)

File No. 4898/00.—No. 10507 (Greenbushes Lot 302) "Methodist (Church Site)". (Plan Greenbushes Townsite (Jephson Street).)

File No. 5480/11.—No. 13728 (Avon District) "Agricultural Hall". (Plan 379C/40 F.3 (near Hotham River).)

File No. 2787/15.—No. 16184 (Greenbushes Lot 301) "Temperance Hall". (Plan Greenbushes Townsite Jephson Street).)

File No. 4061/49.—No. 22975 (Hay Location 471) "Camping and Protection of Flora". (Plan 456A/40 (Pioneer Road).)

File No. 4834/48.—No. 23239 (Bolgart Lot 77) "Public Utility". (Plan Bolgart Townsite (George Street).)

F. W. BYFIELD,
Under Secretary for Lands.

CHANGE OF PURPOSE OF RESERVES.

Department of Lands and Surveys,
Perth, 11th November, 1977.

HIS Excellency the Lieutenant Governor in Executive Council has been pleased to approve, under section 37 of the Land Act, 1933-1972, of the change of purpose of the following Reserves:—

File No. 3341/77.—No. 10648 (Dowerin Lot 33) being changed from "Police" to "Use and Requirements of the Government Employees Housing Authority". (Plan Dowerin Townsite (Stacy Street).)

File No. 3122/77.—No. 15479 (Kulin Lot 97) being changed from "Excepted from Sale" to "Railway Housing". (Plan Kulin Townsite (Day Street).)

File No. 6406/21.—No. 17877 (Nungarin Lot 145) being changed from "Police" to "Government Requirements". (Plan Nungarin Townsite (Mitchell Terrace).)

File No. 2172/17.—No. 20217 (Koorda Lot 6) being changed from "Road Board Office Site" to "Rest Room Site". (Plan Koorda Townsite (Allenby Street).)

File No. 1246/27V3.—No. 20629 (Roe Location 1181) being changed from "Water (Railway)" to "Water". (Plan 388/80 B.4).

File No. 1057/34.—No. 23286 (Sussex Location 1056) being changed from "Flora and Fauna" to "National Park". (Plan 413D/40 A4 (Juniper Road).)

File No. 3627/06.—No. 26177 (West Cape Howe) being changed from "Common" to "Recreation". (Plan 457A/40).

File No. 5339/21 V.2.—No. 30463 (Plantagenet Locations 822, 3369, 6982 and 7165) being changed from "Timber" to "Conservation of Flora and Fauna". (Plan 451C/40 D3.4 (Chester Pass Road).)

File No. 1282/71.—No. 31822 (Swan Locations 8816 and 9085) being changed from "Recreation" to "Public Recreation". (Plan Perth 2000 10.36 (Felstead Crescent).)

File No. 1254/74.—No. 32743 (Kalgoorlie Lot 3587) being changed from "Recreation" to "Parklands". (Plan Kalgoorlie-Boulder 28.38 (Collins Street).)

F. W. BYFIELD,
Under Secretary for Lands.

AMENDMENT OF CLASS "A" RESERVES.

Department of Lands and Surveys,
Perth, 11th November, 1977.

HIS Excellency the Lieutenant Governor in Executive Council has been pleased to approve, under section 31(4) of the Land Act, 1933-1972, of the amendment of the following Class "A" Reserves:—

Corres. 1262/25, V.3.—No. 19144 (Gascoyne District) "National Park" to comprise Gascoyne Locations 143 and 340 as shown bordered red on Lands and Surveys Reserve Plan 96 and of its area being increased to about 86 487 6 hectares, accordingly. (Plans Carnarvon Regional 2.2, 3.2, 3.3 and 4.3.)

Corres. 1262/25, V.3.—No. 19145 (Gascoyne District) "National Park" to comprise Gascoyne Locations 333 and 341 as shown bordered red on Lands and Surveys Reserve Plan 97 and of its area being increased to about 78 096 9 hectares, accordingly. (Plans Carnarvon Regional 3.2, 3.3 and 4.3.)

Corres. 2269/55 V.2.—No. 24258 (Plantagenet Locations 4761 and 7375) "National Park and Recreation" to agree with the area as recalculated and of its area being established at about 3 858.093 7 hectares, accordingly. (Plan 457B/40.)

F. W. BYFIELD,
Under Secretary for Lands.

STATE HOUSING ACT, 1946.

Cancellation of Dedication.

Department of Lands and Surveys,
Perth, 11th November, 1977.

Corres. 847/44, V.3.

IT is hereby notified that His Excellency the Lieutenant Governor in Executive Council has been pleased to cancel under the provisions of the "State Housing Act, 1946", the dedication of the lands described in the following schedule:—

Schedule.

Location or Lot No.6 Corres. No.

Canning Location 1504; 3415/56.
Swan Location 5823; 4598/55.
Swan Location 5858; 1397/56.
Swan Location 7435; 1329/61.
Swan Location 7537; 1747/62.
Bruce Rock Lot 329; 669/22.

F. W. BYFIELD,
Under Secretary for Lands.

APPLICATION FOR LEASING.

Department of Lands and Surveys,
Perth, 28th October, 1977.

Corres. 2552/60.

IT is hereby notified for general information that a lease is to be offered to the Leeman Progress Association Inc., over Victoria Location 11209 under section 116 of the Land Act, 1933-1972, for the purpose of "Authorised Landing Area" for a term of twenty-one (21) years at a rental of ten dollars (\$10) per annum.

(Public Plan Leeman.)

F. W. BYFIELD,
Under Secretary for Lands.

WITHDRAWAL FROM SALE.

Bullaring Lot 23.

Department of Lands and Surveys,
Perth, 11th November, 1977.

Corres 6800/49.

IT is hereby notified for general information that His Excellency the Lieutenant Governor in Executive Council has been pleased to approve of Bullaring Lot 23 being withdrawn from sale in fee simple under the provisions of section 45A of the Land Act, 1933-1972.

F. W. BYFIELD,
Under Secretary for Lands.

WITHDRAWAL FROM SALE.

Darkan Lots 277 and 280.

Department of Lands and Surveys,
Perth, 11th November, 1977.

Corres. 2896/63.

IT is hereby notified for general information that His Excellency the Lieutenant Governor in Executive Council has been pleased to approve of Darkan Lots 277 and 280 being withdrawn from sale in fee simple under the provisions of section 45A of the Land Act, 1933-1972.

F. W. BYFIELD,
Under Secretary for Lands.

WITHDRAWAL FROM SALE.

Fitzgerald Lots 7, 8, 9, 10 and 11.

Department of Lands and Surveys,
Perth, 11th November, 1977.

Corres. 3695/68.

IT is hereby notified for general information that His Excellency the Lieutenant Governor in Executive Council has been pleased to approve of Fitzgerald Lots 7, 8, 9, 10 and 11 being being withdrawn from sale in fee simple under the provisions of section 45A of the Land Act, 1933-1972.

F. W. BYFIELD,
Under Secretary for Lands.

WITHDRAWAL FROM SALE.

Frankland Lots 20, 29, 30, 62 and 63.

Department of Lands and Surveys,
Perth, 11th November, 1977.

Corres. 4445/11, V.4.

IT is hereby notified for general information that His Excellency the Lieutenant Governor in Executive Council has been pleased to approve of Frankland Lots 20, 29, 30, 62 and 63 being withdrawn from sale in fee simple under the provisions of section 45A of the Land Act, 1933-1972.

F. W. BYFIELD,
Under Secretary for Lands.

WITHDRAWAL FROM SALE.

Gibson Lot 29.

Department of Lands and Surveys,
Perth, 11th November, 1977.

Corres. 432/63.

IT is hereby notified for general information that His Excellency the Lieutenant Governor in Executive Council has been pleased to approve of Gibson Lot 29 being withdrawn from sale in fee simple under the provisions of section 45A of the Land Act, 1933-1972.

F. W. BYFIELD,
Under Secretary for Lands.

WITHDRAWAL FROM SALE.

Kirup Lot 121.

Department of Lands and Surveys,
Perth, 11th November, 1977.

Corres. 1553/72.

IT is hereby notified for general information that His Excellency the Lieutenant Governor in Executive Council has been pleased to approve of Kirup Lot 121 being withdrawn from sale in fee simple under the provisions of section 45A of the Land Act, 1933-1972.

F. W. BYFIELD,
Under Secretary for Lands.

WITHDRAWAL FROM SALE.

Laverton Lot 194.

Department of Lands and Surveys,
Perth, 11th November, 1977.

Corres. 4936/53.

IT is hereby notified for general information that His Excellency the Lieutenant Governor in Executive Council has been pleased to approve of Laverton Lot 194 being withdrawn from sale in fee simple under the provisions of section 45A of the Land Act, 1933-1972.

F. W. BYFIELD,
Under Secretary for Lands.

WITHDRAWAL FROM SALE.

Laverton Lot 196.

Department of Lands and Surveys,
Perth, 11th November, 1977.

Corres. 1784/74.

IT is hereby notified for general information that His Excellency the Lieutenant Governor in Executive Council has been pleased to approve of Laverton Lot 196 being withdrawn from sale in fee simple under the provisions of section 45A of the Land Act, 1933-1972.

F. W. BYFIELD,
Under Secretary for Lands.

WITHDRAWAL FROM SALE.

Mount Barker Lots 481, 482, 502, 505 and 506.

Department of Lands and Surveys,
Perth, 11th November, 1977.

Corres. 4696/02, V.2.

IT is hereby notified for general information that His Excellency the Lieutenant Governor in Executive Council has been pleased to approve of Mount Barker Lots 481, 482, 483, 502, 505 and 506 being withdrawn from sale in fee simple under the provisions of section 45A of the Land Act, 1933-1972.

F. W. BYFIELD,
Under Secretary for Lands.

WITHDRAWAL FROM SALE.

Laverton Lot 411.

Department of Lands and Surveys,
Perth, 11th November, 1977.

Corres. 2545/74.

IT is hereby notified for general information that His Excellency the Lieutenant Governor in Executive Council has been pleased to approve of Laverton Lot 411 being withdrawn from sale in fee simple under the provisions of section 45A of the Land Act, 1933-1972.

F. W. BYFIELD,
Under Secretary for Lands.

WITHDRAWAL FROM SALE.

Munglinup Lots 93 to 99 Inclusive.

Department of Lands and Surveys,
Perth, 11th November, 1977.

Corres. 1480/62.

IT is hereby notified for general information that His Excellency the Lieutenant Governor in Executive Council has been pleased to approve of Munglinup Lots 93 to 99 inclusive being withdrawn from sale in fee simple under the provision of section 45A of the Land Act, 1933-1972.

F. W. BYFIELD,
Under Secretary for Lands.

WITHDRAWAL FROM SALE.

Leonora Lots 61, 62 and 63.

Department of Lands and Surveys,
Perth, 11th November, 1977.

Corres. 3146/54.

IT is hereby notified for general information that His Excellency the Lieutenant Governor in Executive Council has been pleased to approve of Leonora Lots 61, 62 and 63 being withdrawn from sale in fee simple, under the provisions of section 45A of the Land Act, 1933-1972.

F. W. BYFIELD,
Under Secretary for Lands.

WITHDRAWAL FROM SALE.

Nyabing Lots 106, 114, 115 and 116.

Department of Lands and Surveys,
Perth, 11th November, 1977.

Corres. 4405/51.

IT is hereby notified for general information that His Excellency the Lieutenant Governor in Executive Council has been pleased to approve of Nyabing Lots 106, 114, 115 and 116 being withdrawn from sale in fee simple under the provisions of section 45A of the Land Act, 1933-1972.

F. W. BYFIELD,
Under Secretary for Lands.

WITHDRAWAL FROM SALE.

Marvel Loch Lot 17.

Department of Lands and Surveys,
Perth, 11th November, 1977.

Corres. 1726/73.

IT is hereby notified for general information that His Excellency the Lieutenant Governor in Executive Council has been pleased to approve of Marvel Loch Lot 17 being withdrawn from sale in fee simple under the provisions of section 45A of the Land Act, 1933-1972.

F. W. BYFIELD,
Under Secretary for Lands.

WITHDRAWAL FROM SALE.

Ongerup Lots 25, 72, 161, 163, 168 and 169.

Department of Lands and Surveys,
Perth, 11th November, 1977.

Corres. 7354/51.

IT is hereby notified for general information that His Excellency the Lieutenant Governor in Executive Council has been pleased to approve of Ongerup Lots 25, 72, 161, 163, 168 and 169 being withdrawn from sale in fee simple under the provisions of section 45A of the Land Act, 1933-1972.

F. W. BYFIELD,
Under Secretary for Lands.

WITHDRAWAL FROM SALE.

Marvel Loch Lots 36, 38 and 71.

Department of Lands and Surveys,
Perth, 11th November, 1977.

Corres. 5736/50.

IT is hereby notified for general information that His Excellency the Lieutenant Governor in Executive Council has been pleased to approve of Marvel Loch Lots 36, 38 and 71 being withdrawn from sale in fee simple under the provisions of section 45A of the Land Act, 1933-1972.

F. W. BYFIELD,
Under Secretary for Lands.

WITHDRAWAL FROM SALE.

Pingelly Lots 288 and 310.

Department of Lands and Surveys,
Perth, 11th November, 1977.

Corres. 5596/50.

IT is hereby notified for general information that His Excellency the Lieutenant Governor in Executive Council has been pleased to approve of Pingelly Lots 288 and 310 being withdrawn from sale in fee simple under the provisions of section 45A of the Land Act, 1933-1972.

F. W. BYFIELD,
Under Secretary for Lands.

WITHDRAWAL FROM SALE.

Rocky Gully Lots 67, 68 and 78.
Department of Lands and Surveys,
Perth, 11th November, 1977.
Corres. 3609/54.

IT is hereby notified for general information that His Excellency the Lieutenant Governor in Executive Council has been pleased to approve of Rocky Gully Lots 67, 68 and 78 being withdrawn from sale in fee simple under the provisions of section 45A of the Land Act, 1933-1972.

F. W. BYFIELD,
Under Secretary for Lands.

WITHDRAWAL FROM SALE.

Tambellup Lots 298, 305 and 320.
Department of Lands and Surveys,
Perth, 11th November, 1977.
Corres. 5842/50.

IT is hereby notified for general information that His Excellency the Lieutenant Governor in Executive Council has been pleased to approve of Tambellup Lots 298, 305 and 320 being withdrawn from sale in fee simple under the provisions of section 45A of the Land Act, 1933-1972.

F. W. BYFIELD,
Under Secretary for Lands.

WITHDRAWAL FROM SALE.

Wellstead Lots 18, 19, 20, 23 and 24.
Department of Lands and Surveys,
Perth, 11th November, 1977.
Corres. 3729/67.

IT is hereby notified for general information that His Excellency the Lieutenant Governor in Executive Council has been pleased to approve of Wellstead Lots 18, 19, 20, 23 and 24 being withdrawn from sale in fee simple under the provisions of section 45A of the Land Act, 1933-1972.

F. W. BYFIELD,
Under Secretary for Lands.

WITHDRAWAL FROM SALE.

Widgiemooltha Lots 89, 116, 120, 122 and 123.
Department of Lands and Surveys,
Perth, 11th November, 1977.
Corres. 4130/68.

IT is hereby notified for general information that His Excellency the Lieutenant Governor in Executive Council has been pleased to approve of Widgiemooltha Lots 89, 116, 120, 122 and 123 being withdrawn from sale in fee simple under the provisions of section 45A of the Land Act, 1933-1972.

F. W. BYFIELD,
Under Secretary for Lands.

WITHDRAWAL FROM SALE.

Woodanilling Lots 394, 395 and 397.
Department of Lands and Surveys,
Perth, 11th November, 1977.
Corres. 6355/50.

IT is hereby notified for general information that His Excellency the Lieutenant Governor in Executive Council has been pleased to approve of Woodanilling Lots 394, 395 and 397 being withdrawn from sale in fee simple under the provisions of section 45A of the Land Act, 1933-1972.

F. W. BYFIELD,
Under Secretary for Lands.

AMENDMENT AND REDESCRIPTION OF BOUNDARIES.

Margaret River Townsite.
Department of Lands and Surveys,
Perth, 11th November, 1977.
Corres. 11291/10, V.5.

IT is hereby notified that His Excellency the Lieutenant Governor in Executive Council has been pleased to approve, under section 10 of the Land Act, 1933-1972, of the amendment and redescription of the boundaries of Margaret River Townsite to comprise the area described in the schedule hereunder:

F. W. BYFIELD,
Under Secretary for Lands.

Schedule.

All that portion of land bounded by lines starting at the eastern corner of Margaret River Lot 106 and extending westerly along the southern boundary of that lot and onwards to and along the southern boundary of the western severance of Sussex Location 942 to the southernmost southeastern corner of a central severance of Location 941; thence westerly along the southernmost southern boundary of that severance and onwards to the easternmost northeastern corner of Location 3732; thence westerly and northerly along boundaries of that location and onwards to the southeastern corner of Location 996; thence northerly along the eastern boundary of that location and the eastern boundary of Location 724 and onwards to a northern side of Wallcliffe Road; thence northeasterly and southeasterly along sides of that road to the western corner of Land Titles Office Lot 53 of Location 999; thence generally northeasterly along boundaries of that lot to a western side of Railway Terrace; thence generally northerly along sides of that terrace and northerly along the eastern boundary of Location 860 and onwards to the easternmost southeastern corner of Location 778, a point on a present eastern boundary of State Forest Number 65; thence northerly, easterly and southerly along boundaries of that State Forest to a northern boundary of Margaret River Lot 108; thence easterly, southeasterly, southwesterly and generally easterly along boundaries of that lot to the northwestern corner of Sussex Location 3845; thence generally northwesterly along boundaries of that location to a point situate north of the northernmost eastern corner of Location 3698; thence south to that corner; thence south-easterly and southwesterly along boundaries of that location to a southeastern side of Forrest Road; thence southwesterly and southerly along sides of that road and onwards to the southern side of Road Number 7427; thence westerly along that side to a northeastern side of Bussell Highway; thence generally southeasterly along sides of that highway to the northern side of Rosa Brook Road and thence westerly to the starting point.

(Lands and Surveys Public Plans: Margaret River Regional; Margaret River Townsite 1 : 2 000 09.01; Margaret River Townsite 1 : 2 000 09.02; Margaret River Townsite 1 : 2 000 09.03; Margaret River Townsite 1 : 2 000 10.02.)

SUBURBAN LAND.

Swan Location 9648.
Department of Lands and Surveys,
Perth, 11th November, 1977.
Corres. 2669/76.

HIS Excellency the Lieutenant Governor has been pleased to approve, under section 10 of the Land Act, 1933-1972, of Swan Location 9648 being set apart as Suburban Land. (Plan P.174-4 (Beechboro Road, Bayswater).)

F. W. BYFIELD,
Under Secretary for Lands.

INDUSTRIAL DEVELOPMENT (RESUMPTION
OF LAND) ACT, 1945.

Dedication of Land.

Department of Lands and Surveys,
Perth, 11th November, 1977.

Corres. 1169/76.

HIS Excellency the Lieutenant Governor in Executive Council has been pleased to approve, under section 11 of the "Industrial Development (Resumption of Land) Act, 1945", of the dedication to the purposes of the said Act of lands described hereunder.

F. W. BYFIELD,
Under Secretary for Lands.

Schedule.

1. Portion of Cockburn Sound Location 244 and being Lot 104 on Plan 5155 and being the whole of the land comprised in Certificate of Title Volume 1036 Folio 731.
 2. Rockingham lot 353 being the whole of the land comprised in Certificate of Title Volume 1084 Folio 809.
- (Public Plans F.249-4 (First Avenue) and R9-4 (Charles Street).)

Department of Lands and Surveys,
Perth, 11th November, 1977.

IT is hereby notified for general information that the Land Board has determined that the following applications for land shall be granted:—

Former Manguel Creek Station, situated near Derby and containing 169, 209 hectares, to John Richard James c/o P.O. Box 327, Derby, W.A.

Jilbadji Locations 856 and 857, situated 24 kilometres north east of Mutadgin and containing 764 hectares, to Maurice James Guiver, Jean Florence Guiver, David James Guiver and John Phillip Guiver, all of "Saffron Down" P.O. Box 4, Mutadgin, W.A.

Jilbadji and Leake, an unsurveyed area of about 19 810 hectares situated at Skeleton Rocks 35 kilometres south of Marvel Loch was apportioned and allotted to:—

Jilbadji Location 958, containing about 2 730 hectares to Michael John Guerini of 80 Altair Street, Southern Cross, W.A.

Jilbadji Location 959, containing about 2 134 hectares to Denis Joseph Granich c/o P.O. Moorine Rock, W.A.

Jilbadji Location 960 containing about 1 222 hectares to James Frederick Brennand and Paul Frederick Brennand, both of c/o P.O. Southern Cross, W.A.

Jilbadji Location 961, containing about 1 080 hectares to Domenico Caroleo c/o P.O. Southern Cross, W.A.

Jilbadji Location 962, containing about 1 240 hectares to Brian Stewart Auld c/o P.O. Box 101, Ravensthorpe, W.A. and David Gregory Auld c/o Moorine Rock, W.A.

Leake Location 300, containing about 2 828 hectares to Michael John Dunbar, Peter James Dunbar and Robert Charles Dunbar, all c/o Private Bag, 4, Southern Cross, W.A.

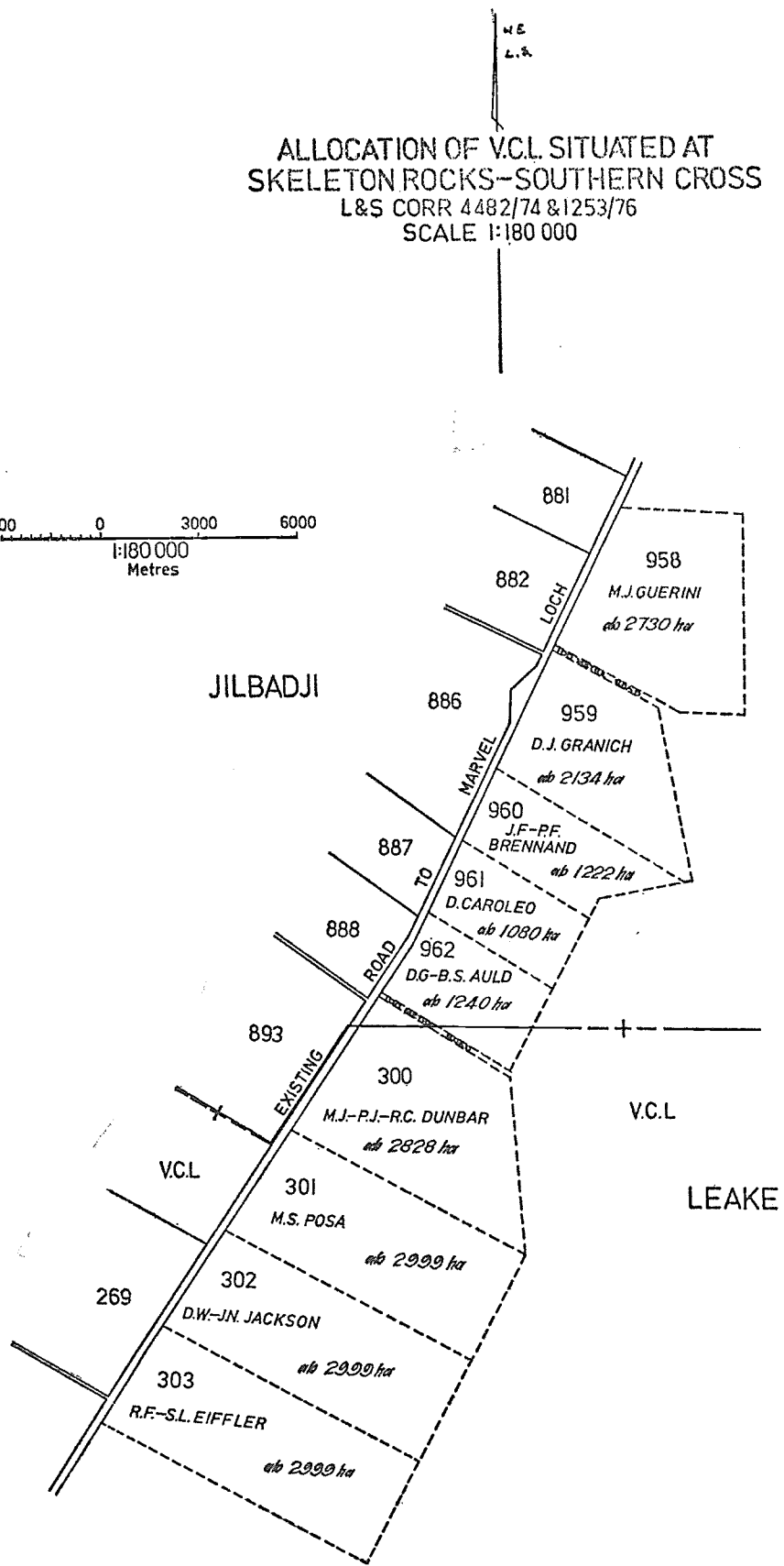
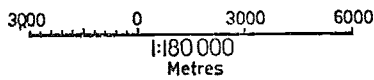
Leake Location 301, containing about 2 999 hectares to Mark Stephen Posa c/o P.O. Box 58 Southern Cross, W.A.

Leake Location 302, containing about 2 999 hectares to Dennis William Jackson and Jennifer Lynette Jackson, both of 16 Jellicoe Road, Merredin, W.A.

Leake Location 303 containing about 2 999 hectares to Raymond Francis Eiffler, and Suzanne Langford Eiffler, both of c/o P.O. Marvel Loch, W.A.

F. W. BYFIELD,
Under Secretary for Lands.

ALLOCATION OF V.C.L. SITUATED AT
SKELETON ROCKS-SOUTHERN CROSS
L&S CORR 4482/74 & 1253/76
SCALE 1:180 000



SUBJECT TO SURVEY

OPEN FOR PASTORAL LEASING.

Under Part VI of the Land Act, 1933-1972.

North West Division—Teano District.

Corres. No. 699/76.

IT is notified for general information that the area of approximately 26 384 hectares as described in the Schedule below, has been made available for Pastoral Leasing as from Wednesday December 28, 1977 subject to the conditions that a Pastoral Lease of this land, may only be granted to a lessee of land in the same locality.

Applications, accompanied by a deposit of \$36.50 must be lodged at the Department of Lands and Surveys, Perth no later than Wednesday December 28, 1977.

Lessees are required to stock the land and as a guide to minimum development lessees are required to expend, each year, in effecting improvements an amount not less than two and one half times the annual rental.

In accordance with the provisions of the Land Act this land is made available for pastoral leasing at an interim rental of \$1.00 per thousand acres. The final rent will be fixed by the Minister on the advice of the Pastoral Appraisal Board.

Full disclosure of company structure, shareholding and trusteeship will be required from corporate bodies applying for these units.

All applications lodged on or before that date will be treated as having been received on the closing date, and if there are more applications than one for the area, the application to be granted will be decided by the Land Board.

F. W. BYFIELD,
Under Secretary for Lands.

Schedule.

*Area; Area in Ha.; Adjoining Station.

A; About 5 605; Ashburton.

B; About 10 927; Ashburton.

C; About 9 852; Mininer/Mt. Vernon.

Area About 26 384 hectares.

(Plan Turee Creek 1:250 000.)

*Subject to payment for improvements.

OPEN FOR SALE.

Boulder Lot 625.

Department of Lands and Surveys,
Perth, 11th November, 1977.

Corres. No. 5631/99.

HIS Excellency the Lieutenant Governor in Executive Council has been pleased to approve under section 45A of the Land Act, 1933-1972, of Boulder Lot 625 being made available for sale in fee simple at the purchase price of two hundred and fifty dollars (\$250.00) and subject to the payment for improvements at valuation, in cash, should the successful applicant be other than the former lessee.

Applications must be lodged at the Department of Lands and Surveys, Perth.

If there are more applications than one for the lot, the application to be granted will be decided by the Land Board.

(Plan Kalgoorlie-Boulder and Environs 30.33 (King Street).)

F. W. BYFIELD,
Under Secretary for Lands.

OPEN FOR SALE.

Cervantes Lot 50.

Department of Lands and Surveys,
Perth, 11th November, 1977.

Corres. 4412/65.

HIS Excellency the Lieutenant Governor in Executive Council has been pleased to approve under section 45A of the Land Act, 1933-1972, of Cervantes lot 50 being made available for sale in fee simple at the purchase price of five hundred and fifty dollars (\$550.00) and subject to the payment for improvements at valuation, in cash, should the successful applicant be other than the former lessee.

Applications must be lodged at the Department of Lands and Surveys, Perth.

If there are more applications than one for the lot, the application to be granted will be decided by the Land Board.

(Plan Cervantes Townsite (Talavera Road).)

F. W. BYFIELD,
Under Secretary for Lands.

OPEN FOR SALE.

Geraldton Lot 1377.

Department of Lands and Surveys,
Perth, 11th November, 1977.

Corres. No. 1269/69.

HIS Excellency the Lieutenant Governor in Executive Council has been pleased to approve under section 45A of the Land Act, 1933-1972, of Geraldton lot 1377 being made available for sale in fee simple at the purchase price of fifteen thousand dollars (\$15 000.00) and subject to the payment for improvements at valuation, in cash should the successful applicant be other than the former lessee.

Applications must be lodged at the Department of Lands and Surveys, Perth.

If there are more applications than one for the lot, the application to be granted will be decided by the Land Board.

(Plans G19-4, G35-4 (Haigh Street).)

F. W. BYFIELD,
Under Secretary for Lands.

OPEN FOR SALE.

Jurien Lot 63.

Department of Lands and Surveys,
Perth, 11th November, 1977.

Corres. No. 1503/60.

HIS Excellency the Lieutenant Governor in Executive Council has been pleased to approve under section 45A of the Land Act, 1933-1972, of Jurien lot 63 being made available for sale in fee simple at the purchase price of twenty five thousand dollars (\$25 000.00) and subject to the payment for improvements at valuation, in cash, should the successful applicant be other than the former lessee.

Applications must be lodged at the Department of Lands and Surveys, Perth.

If there are more applications than one for the lot, the application to be granted will be decided by the Land Board.

(Plan Jurien Townsite (Grigson Street).)

F. W. BYFIELD,
Under Secretary for Lands.

OPEN FOR SALE.

Karratha Lots 1118 and 1119.
Department of Lands and Surveys,
Perth, 11th November, 1977.

Corres. No. 3562/71.

HIS Excellency the Lieutenant Governor in Executive Council has been pleased to approve under section 45A of the Land Act, 1933-1972, of Karratha lots 1118 and 1119, being made available for sale in fee simple at the total purchase price of forty dollars (\$40.00) and subject to the payment for improvements at valuation, in cash, should the successful applicant be other than the former lessee.

Applications must be lodged at the Department of Lands and Surveys, Perth.

If there are more applications than one for the lot, the application to be granted will be decided by the Land Board.

(Plan Karratha 26.19 (Coolawanyah Road).)

F. W. BYFIELD,
Under Secretary for Lands.

OPEN FOR SALE.

Karratha Lot 1950.
Department of Lands and Surveys,
Perth, 11th November, 1977.

Corres. 2906/77.

HIS Excellency the Lieutenant Governor in Executive Council has been pleased to approve under section 45A of the Land Act, 1933-1972, of Karratha lot 1950 containing an area of 3 419 square metres being made available for sale in fee simple for "Business Premises (Take-away Foods Outlet)", at the purchase price of forty two thousand dollars and subject to the following conditions:—

The purchaser shall erect on the lot business premises (Take-away Foods Outlet) to comply with Local Authority by-laws within two years from the due date of the first instalment.

If this condition has not been complied with in the time prescribed, the land shall be absolutely forfeited together with all purchase money and fees that may have been paid.

A transfer of the Licence will not be approved nor a Crown Grant issued for the Lot until the purchaser has complied with the building condition.

A service premium is included in the purchase price and provides for roads, water, electricity, sewerage and drainage.

Applicants shall submit with their application a detailed plan of development proposed for the lot within two (2) years of approval of the application.

The Minister for Lands reserves the right to refuse any application on the grounds that the development proposed is inadequate or unsuitable.

Applications, accompanied by a deposit of \$4 200 must be lodged at the Department of Lands and Surveys, Perth on or before Wednesday December 28, 1977.

Balance of purchase money shall be paid within twelve (12) months from the date of approval of the application in four (4) quarterly instalments (interest free) on the first days of January, April, July and October.

All applications lodged on or before the closing date will be treated as having been received on that date, and if there are more applications than one for the lot, the application to be granted will be decided by the Land Board.

(Plan Karratha 24.22 (Balmoral Road).)

F. W. BYFIELD,
Under Secretary for Lands.

OPEN FOR SALE.

Port Hedland Lot 2502.
Department of Lands and Surveys,
Perth, 11th November, 1977.

Corres. 2652/74.

HIS Excellency the Lieutenant Governor in Executive Council has been pleased to approve under section 45A of the Land Act, 1933-1972, of Port Hedland lot 2502 being made available for sale in fee simple at the purchase price of one thousand three hundred and eighty dollars (\$1 380.00) and subject to the payment for improvements at valuation, in cash, should the successful applicant be other than the former lessee.

Applications must be lodged at the Department of Lands and Surveys, Perth.

If there are more applications than one for the lot, the application to be granted will be decided by the Land Board.

(Plan Port Hedland Regional 5 (Leehey Street).)

F. W. BYFIELD,
Under Secretary for Lands.

OPEN FOR SALE.

Ravensthorpe Lots 200, 201 and 202.
Department of Lands and Surveys,
Perth, 11th November, 1977.

Corres. 2299/73.

HIS Excellency the Lieutenant Governor in Executive Council has been pleased to approve under section 45A of the Land Act, 1933-1972, of Ravensthorpe lots 200, 201 and 202 being made available for sale in fee simple at the total purchase price of six hundred dollars (\$600.00) and subject to the payment for improvements at valuation, in cash, should the successful applicant be other than the former lessee.

Applications must be lodged at the Department of Lands and Surveys, Perth.

If there are more applications than one for the lot, the application to be granted will be decided by the Land Board.

(Plan Ravensthorpe Townsite (Dunn Street).)

F. W. BYFIELD,
Under Secretary for Lands.

APPLICATIONS FOR LEASING.

Department of Lands and Surveys,
Perth, 11th November, 1977.

Corres. 1556/68.

APPLICATIONS are invited under section 117 of the Land Act, 1933-1972, for the leasing of Balingup Lot 108 for the purpose of "Grazing" for a term of 1 year at a rental of \$20.00 per annum, subject to the following conditions:—

- (1) The land shall not be used for any purpose other than "Grazing" without the prior approval in writing of the Minister for Lands.
- (2) The lease shall be renewable at the will of the Minister for Lands and subject to determination at three months' notice by either party after the initial term of one (1) year. Should the lease be so renewed, the rental fixed may be reappraised at such amount as the Minister for Lands may at any time and from time to time determine.
- (3) The lessee shall not without the previous consent in writing of the Minister for Lands assign, transfer, mortgage, sublet or part with the possession of the demised land.
- (4) The lessee shall maintain existing and future improvements to the satisfaction of the Minister for Lands.

- (5) Compensation shall not be payable to the lessee in respect of any improvements effected by him on the demised land and remaining thereon at the expiration or earlier determination of the lease.
- (6) It shall be lawful for the lessee at any time within the three calendar months immediately following the expiration of the term or earlier determination of the lease, to take down, remove, and carry away any buildings, structures, improvements and plant the property of the lessee.
- (7) The lessee shall, within twelve months from commencement of the lease, fence the external boundaries with a stock-proof fence to the satisfaction of the Minister.
- (8) On determination of the lease, the lessee shall fill in, consolidate and level off any unevenness, excavation or hole caused by him during the term of the lease or by removal of his improvements and shall leave the demised land in a clean, neat and tidy condition to the satisfaction of the Minister for Lands and shall remove any or all waste matter as required by the Minister.
- (9) Power is reserved to the Minister for Lands to direct that the number of stock depasturing on the demised land shall be reduced if the Minister is of the opinion that the demised land is overstocked to an extent sufficient or likely to cause permanent damage to the land; failure to comply with any such direction will result in the forfeiture of the lease.
- (4) All buildings, erections, paving, drainage and other works shall be to the approval of the Local Authority and the lessee shall perform, discharge and execute all requisitions and works unto the demised land as are or may be required by any local or public authority operating under any statute or by-law or regulation.
- (5) The lessee shall not without the previous consent in writing of the Minister for Lands assign, transfer, mortgage, sublet or part with the possession of the demised land.
- (6) The lessee shall indemnify the Minister for Lands against all claims for damage to property or persons arising from the use of the land.
- (7) Compensation shall not be payable to the lessee in respect of any improvements effected by him on the demised land and remaining thereon at the expiration or earlier determination of the lease.
- (8) The lessee will assume full responsibility for all damage caused by or due to any escape of oil or other liquid from the pipelines or works of the company.
- (9) The lessee shall at his own expense install and maintain fire-fighting and control equipment to the approval of the Minister for Lands.
- (10) All frontages shall be treated and maintained to give an appearance aesthetically pleasing consistent with the purpose of the lease and a tree planting programme shall be carried out within the lease in accordance with a plan to be approved by the Local Authority.
- (11) It shall be lawful for the lessee at any time within the three calendar months immediately following the expiration of the term or earlier determination of the lease, to take down, remove, and carry away any buildings, structures, improvements and plant the property of the lessee.
- (12) On determination of the lease, the lessee shall fill in, consolidate and level off any unevenness, excavation or hole caused by him during the term of the lease or by removal of his improvements and shall leave the demised land in a clean, neat and tidy condition to the satisfaction of the Minister for Lands and shall remove any or all waste matter as required by the Minister for Lands.

A person in the employ of the State must apply through the Under Secretary for Lands for the Governor's permission to hold this land. Written approval of the Permanent Head concerned should accompany such application.

Applications must be lodged at the Department of Lands and Surveys, Perth on or before Wednesday December 14, 1977, accompanied by a deposit of \$11.50.

All applications lodged on or before that date will be treated as having been received on the closing date, and if there are more applications than one for the area, the application to be granted will be decided by the Land Board.

(Plan Balingup Townsite.)

F. W. BYFIELD,
Under Secretary for Lands.

APPLICATIONS FOR LEASING.

Department of Lands and Surveys,
Perth, 11th November, 1977.

Corres. 1825/77.

APPLICATIONS are invited under section 117 of the Land Act, 1933-1972, for the leasing of Dowerin lots 259 and 260 for the purpose of "Storage of New and Used Machinery" for a term of 10 years at a rental of \$150.00 per annum, subject to the following conditions:—

- (1) The land shall not be used for any purpose other than "Storage of New and Used Machinery" without the prior approval in writing of the Minister for Lands.
- (2) The land shall be occupied and used by the lessee for the purpose specified within nine (9) months of the commencement of the lease and thereafter will be continuously so used to the satisfaction of the Minister for Lands.
- (3) The lessee shall, within twelve months from commencement of the lease, fence the external boundaries with a fence and erect opaque screen fences within the rear sections of the lots to screen disused machines, etc., all to the satisfaction of the Local Authority.

Applications must be lodged at the Department of Lands and Surveys, Perth on or before Wednesday December 14, 1977, accompanied by a deposit of \$78.50.

All applications lodged on or before that date will be treated as having been received on the closing date, and if there are more applications than one for the lots, the application to be granted will be decided by the Land Board.

(Plan Dowerin Townsite.)

F. W. BYFIELD,
Under Secretary for Lands.

APPLICATIONS FOR LEASING.

Department of Lands and Surveys,
Perth, 11th November, 1977.

Corres. No. 4582/74.

APPLICATIONS are invited under section 117 of the Land Act, 1933-1972, for the leasing of the Port Denison Lots listed in the schedule hereunder for a term of 21 years for "Light Industrial Purposes" at the annual rental shown in the schedule.

Intending applicants shall submit with their application an outline plan drawn to scale, showing the development proposed during the first two

(2) years of the term. The Minister for Lands reserves the right to refuse any application on the grounds that the proposed development is inadequate or unsuitable.

The land is made available for leasing subject to the following conditions:—

- (1) The land shall not be used for any purpose other than Light Industrial Purposes without the prior approval in writing of the Minister for Lands.
- (2) The lessee shall commence construction within nine (9) months and thereafter continue construction and complete and operate the works within two (2) years from the date of the commencement of the lease.
- (3) All buildings, erections, paving, drainage and other works shall be to the approval of the Local Authority and the lessee shall perform, discharge and execute all requisitions and works unto the demised land as are or may be required by any local or public authority operating under any statute, by-law or regulation.
- (4) All frontages shall be treated maintained to give an appearance aesthetically pleasing consistent with the purpose of the lease according to a plan submitted to the Minister for Lands.
- (5) The rent shall be subject to reappraisal at the end of the seventh and fourteenth year of the term.
- (6) The lessee shall not without the previous consent in writing of the Minister for Lands, assign, transfer, mortgage, sublet or part with the possession of the demised land.
- (7) The lessee shall maintain improvements to the satisfaction of the Minister for Lands.
- (8) The Minister for Lands or his representative may enter the land for inspection at any reasonable time.
- (9) The lessee shall indemnify the Minister for Lands against all claims for damage to property or persons arising from the use of the land.
- (10) Compensation shall not be payable to the lessee in respect of any improvements effected by him on the demised land and remaining thereon at the expiration or earlier determination of the lease.
- (11) It shall be lawful for the lessee at any time within the three calendar months immediately following the expiration of the term or earlier determination of the lease, to take down, remove and carry away any buildings, structures, improvements and plant the property of the lessee.
- (12) On determination of the lease, the lessee shall fill in, consolidate and level off any unevenness, excavation or hole caused by him during the term of the lease or by removal of his improvements and shall leave the demised land in a clean, neat and tidy condition to the satisfaction of the Minister for Lands and shall remove any or all waste matter as required by the Minister for Lands.

The service premium as shown on the schedule is payable in cash within 30 days of acceptance of application.

A person in the employ of the State must apply through the Under Secretary for Lands for the Governor's permission to hold this land. Written approval of the Permanent Head concerned should accompany such application.

Applications must be lodged at the Department of Lands and Surveys, Perth on or before Wednesday December 14, 1977 accompanied by the deposit shown on the schedule.

All applications lodged on or before the date will be treated as having been received on the closing date, and if there are more applications than one for the area, the application to be granted will be decided by the Land Board.

(Plan Pt. Denison Townsite.)

Schedule.

Port Denison Lots; Street; Area (square metres)
Light Industry; Annual Rental \$; Service Premium \$; Deposit \$.

459; Gallagher Way; 1 828; 180; 2 250; 93.50.
460; Duval Street; 1 733; 170; 2 130; 88.50.
461; Duval Street; 2 250; 220; 2 765; 113.50.
462; Duval Street; 1 754; 170; 2 155; 88.50.
463; Gallagher Way; 1 880; 190; 2 310; 98.50.
464; Gallagher Way; 2 047; 200; 2 515; 103.50.
465; Gallagher Way; 2 566; 250; 3 155; 128.50.
466; Gallagher Way; 2 180; 210; 2 680; 108.50.
467; Gallagher Way; 1 774; 170; 2 180; 88.50.
468; Gallagher Way; 1 938; 190; 2 385; 98.50.
469; Gallagher Way; 1 622; 160; 2 000; 83.50.
470; Gallagher Way; 1 512; 160; 1 860; 83.50.
471; Gallagher Way; 1 826; 180; 2 245; 93.50.
472; Gallagher Way; 1 452; 160; 1 785; 83.50.
473; Russ Street; 2 333; 230; 2 870; 118.50.
474; Russ Street; 1 725; 170; 2 120; 88.50.
475; Russ Street; 1 914; 190; 2 355; 98.50.
476; Russ Street; 1 649; 160; 2 030; 83.50.

F. W. BYFIELD,
Under Secretary for Lands.

APPLICATIONS FOR LEASING.

Department of Lands and Surveys,
Perth, 11th November, 1977.

Corres. No. 797/66.

APPLICATIONS are invited under section 117 of the Land Act, 1933-1972, for the leasing of Wellington location 5001 for the purpose of "Gardening and Grazing" for a term of one year at a rental of \$20.00 per annum, subject to the following conditions:—

- (1) The land shall not be used for any purpose other than "Gardening and Grazing" without the prior approval in writing of the Minister for Lands.
- (2) The lease shall be renewable at the will of the Minister for Lands and subject to determination at three months' notice by either party after the initial term of one (1) year. Should the lease be so renewed, the rental fixed may be reappraised at such amount as the Minister for Lands may at any time and from time to time determine.
- (3) The lessee shall not without the previous consent in writing of the Minister for Lands assign, transfer, mortgage, sublet or part with the possession of the demised land.
- (4) The land shall be occupied and used by the lessee for the purpose specified within nine (9) months of the commencement of the lease and thereafter will be continuously so used to the satisfaction of the Minister for Lands.
- (5) Compensation shall not be payable to the lessee in respect of any improvements effected by him on the demised land and remaining thereon at the expiration or earlier determination of the lease.
- (6) It shall be lawful for the lessee at any time within the three calendar months immediately following the expiration of the term or earlier determination of the lease, to take down, remove, and carry away any buildings, structures, improvements and plant the property of the lessee.
- (7) The lessee shall within twelve months from commencement of the lease, fence the external boundaries with a fence to the satisfaction of the Minister for Lands.

- (8) On determination of the lease, the lessee shall fill in, consolidate and level off any unevenness, excavation or hole caused by him during the term of the lease or by removal of his improvements and shall leave the demised land in a clean, neat and tidy condition to the satisfaction of the Minister for Lands and shall remove any or all waste matter as required by the Minister for Lands.

A person in the employ of the State must apply through the Under Secretary for Lands for the Governor's permission to hold this land. Written approval of the Permanent Head concerned should accompany such application.

Applications must be lodged at the Department of Lands and Surveys, Perth on or before Wednesday December 14, 1977, accompanied by a deposit of \$13.50.

All applications lodged on or before that date will be treated as having been received on the closing date, and if there are more applications than one for the area, the application to be granted will be decided by the Land Board.

(Plan Collie Regional.)

F. W. BYFIELD,
Under Secretary for Lands.

LOCAL GOVERNMENT ACT, 1960-1977.

Closure of Street.

File No. 1248/77.

WHEREAS, The State Housing Commission, being the owner of the land which adjoins the street hereunder described has agreed to the request of the City of Stirling to close the said street.

Stirling.

S222. (a) The whole of the surveyed road, plus widenings, along the southern boundaries of lots 293 to 299 inclusive, of Swan location 1323 (Office of Titles Plan 5402); from the western side of Road No. 8545 to the eastern boundary of lot 19 (Plan 2466).

(b) The whole of the surveyed road, plus widenings, along the southern boundaries of lots 309 to 315, inclusive, of Swan location 1323 (Office of Titles Plan 5402); from the western side of Road No. 8545 to the eastern boundary of lot 19 (Plan 2466).

(c) All that portion of Road No. 8545, plus widenings, along the eastern boundaries of lots 290, 291, 292, 293 to and along the eastern boundaries of lots 306, 307, 308, 309 to and along the eastern boundaries of lots 322, 323, 324 and 325, all of Swan location 1323 (Office of Titles Plan 5402); from the southern side of Widgee Road (Road No. 8145) to the northern side of Light Street (Road No. 11376).

(d) All that portion of Widgee Road (Road No. 8145 now comprised in the land the subject of Office of Titles Plan 12142, and Diagram 53234. (Public Plans: Perth 2000/13.34 and 13.33.)

And whereas the Council has requested closure of the said streets; and whereas the Governor in Executive Council has approved this request. It is notified that the said streets are hereby closed.

F. W. BYFIELD,
Under Secretary for Lands.

LOCAL GOVERNMENT ACT, 1960-1977.

Closure of Streets.

File No. 3952/76.

WHEREAS Robert Godfrey Peterson and Margaret Ellen Peterson, being the owner of the land which adjoins the street hereunder described has agreed to the request of the Town of Mosman Park to close the said street.

Mosman Park.

M.960. The whole of the truncation at the southwestern corner of Mosman Park lot 561, at the intersection of Solomon Street and Boundary Road, surveyed on Lands and Surveys Diagram 62285. (Public Plan F25-4.)

File No. 16531/10.

WHEREAS Ernest Alven Coombe, Patricia June Coombe and Cecil Hortin, being the owners of the land which adjoins the street hereunder described has agreed to the request of the Shire of Albany to close the said street.

Albany.

A.353. All that portion of Road No. 4690 extending through Torbay Agricultural Area Lots 20, 21 and 19; from a line in prolongation southeastward of the southwestern boundary of the northern severance of the said lot 20 to the northwestern side of Horton Road (Road No. 13517). (Public Plan 457A/40 A1.)

File No. 910/57.

WHEREAS the Minister for Lands, being the owner of the land which adjoins the street hereunder described has agreed to the request of the Shire of Chittering to close the said street.

Chittering.

C.903. All that portion of Ellen Street along part of the southeastern boundary of Muchea Lot 126 (Reserve No. 24724); from a line in prolongation northwestward of the northeastern boundary of Lot 115 to the southwestern side of Brand Highway (Road No. 8687). (Public Plan Muchea Townsite.)

File No. 3770/76.

WHEREAS the Minister for Lands, being the owner of the land which adjoins the street hereunder described has agreed to the request of the Shire of Dandaragan to close the said street.

Dandaragan.

D.601. All that portion of Cadda Road now comprised in Melbourne Location 4018 as shown bordered pink on Land and Surveys Diagram 82363. (Public Plan Cowalla 1:50 000.)

File No. 3357/20.

WHEREAS Guildford Septimus Vernon Mildwaters, Rodney William Wright, William Chapman Wright and Patrick Francis Moran, being the owners of the land which adjoins the street hereunder described has agreed to the request of the Shire of Dumbleyung to close the said street.

Dumbleyung.

D.596. All that portion of surveyed road, varying in width, along the northeastern boundary of Williams Location 13561, part of the northern boundary of Location 3656, the northern and part of the eastern boundary of Location 3484 and the northern boundary of Location 4340; from a line in prolongation eastward of the northern boundary of Location 6548 to a line in prolongation northward of the most eastern boundary of Location 4340. (Public Plan Mugerugging S.E. 1:25 000.)

File No. 3557/66.

WHEREAS Eric John Waddell, Brice Frederick Waddell and Mary Waddell being the owners of the land which adjoins the street hereunder described have agreed to the request of the Shire of Lake Grace to close the said street.

Lake Grace.

L.90. All that portion of surveyed road commencing from the northeastern side of Road No. 13627 (Lancing Road) and extending northeastward along the southeastern boundaries of Roe location 119 and the southwesternmost severance of Location 663 to the southwestern side of Road No. 8414. (Public Plan (388/80).)

File No. 365/32.

WHEREAS the Minister for Lands and the Shire of Swan, being the owners of the land which adjoins the street hereunder described has agreed to the request of the Shire of Swan to close the said street.

Swan.

S.221. All that portion of Sampson Parade along the northwestern boundaries of Swan Locations 3296, 3295 and 3294 (together comprising Reserve No. 21888); from a line in prolongation northwards of the western boundary of Location 3296 to the western boundary of location 8198 (Reserve No. 28348). (Public Plan Perth 2 000/22.32.)

File No. 3146/76.

WHEREAS John William George Turner, Gwendoline Alice Turner and Wagin Drive-in Theatre Pty. Ltd., being the owners of the land which adjoins the street hereunder described have agreed to the request of the Shire of Wagin to close the said street.

Wagin.

W.1082. (a) All that portion of Unicorn Street commencing from the southeastern side of Wagin Lot 1773 and extending southeastward along the southwestern boundaries of Wagin Lots 339 and 338 and onward to a line in prolongation southwestward of the southeastern side of Kitchener Street.

(b) All that portion of Kitchener Street extending through Wagin Lots 338, 341 and 342; from the northeastern side of the road described "a" above to a line in prolongation northwestward of the northeastern boundary of the southeastern severance of Lot 342. (Public Plan Wagin Townsite 20.35.)

And whereas the Council has requested closure of the said streets; and whereas the Lieutenant Governor in Executive Council has approved these requests; it is notified that the said streets are hereby closed.

F. W. BYFIELD,
Under Secretary for Lands.

LOCAL GOVERNMENT ACT, 1960-1977.

Department of Lands and Surveys,
Perth, 11th November, 1977.

IT is hereby declared that, pursuant to the resolution of the City of Perth, passed at a meeting of the Council held on or about June 4, 1976, the undermentioned lands have been set apart, taken, or resumed under section 17 of the Public Works Act, 1902, for the purpose of a new road, that is to say:—

Perth.

477/60 (R.5487).

Road No. 15884 (Alyth Road). (i) A strip of land, varying in width commencing at the southern terminus of Road No. 11916 (Empire Avenue) at a line in prolongation westward of the southern side of Herdsman Lake Sub Lot 437 (Reserve No. 33677) and extending southward to and along the western boundaries of Lots 1229, 1230 and 1231 of Perth Shire Location A^m (Land Titles Office Plan 6558) to and along the western boundaries of Lots 1232, 1233 and 1819 of Location A^m (Plan 6558) to and along the western boundaries of 1779, 1780 and 1781 of Location A^m (Plan 7286) to and along the western boundaries of 1790, 1791 and 1792 of Location A^m (Plan 7286) to and along the western boundaries of 1811, 1812, 1813, 1814, 1815, 1816 of Location A^m (Plan 7286) to and along the western boundary of Lot 1818 of Location A^m (Plan 7286) to terminate at the north eastern side of a surveyed road (The Boulevard) at the south western corner of the last mentioned Lot.

(ii) (Widening of Part) That portion of Perth Shire Location A^m as delineated and coloured dark brown on Original Plan 14006 situated southward of a line in prolongation westward of the southern boundary of Lot 437 (Reserve 33677).

Road No. 11916 (Empire Avenue) (Deviation of Part) That portion of Perth Shire Location A^m as delineated and coloured dark brown on Original Plan 14006.

1.008 6 hectares being resumed from Perth Shire Location A^m.

4 634 square metres being resumed from Perth Shire Location A^m.

(Public Plan Perth 2000 BG 34/09.27.)

IT is hereby declared that, pursuant to the resolution of the Town of Kalgoorlie, passed at a meeting of the Council held on or about December 31, 1976, the undermentioned lands have been set apart, taken, or resumed under section 17 of the Public Works Act, 1902, for the purpose of a new road, that is to say:—

Kalgoorlie.

601/77 (R.5508).

Road No. 15898 (Peers Street). (i) A strip of land, varying in width, commencing at the north western side of a surveyed road (Hinemoa Street) at the southern eastern corner of Kalgoorlie Lot 995 (Reserve No. 9190) and extending, as surveyed, north westward along the north eastern boundary of the said lot to terminate at the south eastern side of a surveyed road (Hare Street) at a line in prolongation north eastward of the north western side of that lot.

(ii) Widening of Part. That portion of Kalgoorlie Lot 995 (Reserve No. 9190), as delineated and coloured dark brown on Lands and Surveys Diagram 82394. Reserve No. 9190 is hereby reduced by 57 square metres accordingly.

(Public Plan Kalgoorlie Boulder 29.39.)

IT is hereby declared that, pursuant to the resolution of the Town of Northam, passed at a meeting of the Council held on or about July 8, 1976, the undermentioned lands have been set apart, taken, or resumed under section 17 of the Public Works Act, 1902, for the purpose of a new road, that is to say:—

Northam.

2394/76 (R.5510).

Road No. 15899 (Yilgarn Avenue). (i) A strip of land, varying in width, commencing at a line in prolongation northwestward of the southwestern boundary of Lot 91 of Avon Location P1 (Land Titles Office Plan 854) and extending, as surveyed, south eastward along the northeastern boundaries of the said Lot, Lot 63 to and along Lots 62 and 41, all of Location P1 (Plan 854) to terminate at a line in prolongation northwestward of the northeastern boundary of the last mentioned Lot.

(ii) Widening of Part. That portion of Railway Reserve as delineated and coloured dark brown on Original Plan 13934.

(Public Plan: Northam 40, Sheet 3).

IT is hereby declared that, pursuant to the resolution of the Shire of Armadale-Kelmscott, passed at a meeting of the Council held on or about June 16, 1975, the undermentioned lands have been set apart, taken, or resumed under section 17 of the Public Works Act, 1902, for the purpose of a new road, that is to say:—

Armadale-Kelmscott.

2414/75 (MR1100) M.R.D. 183/74.

Road No. 5634 (Widening of Part). That portion of Lot 2 of Canning Location 31 (Land Titles Office Diagram 40966) as delineated and coloured mid brown on Original Plan 13927.

Road No. 122 (South Western Highway—Widening of Parts). Those portions of Wungong Lots 40, 54, 55 and 56 and Lots 179 and 180 of Canning Location 31 (Plan 4469) and portion of Location 31 containing an area of 826 square metres as delineated and coloured mid brown on Original Plan 13927.

Road No. 4592 (Widening of Parts). The balance of Canning Location 31 as delineated and coloured mid brown on Original Plan 13927.

Road No. 943 (Moore Street) Widenings of Parts). Those portions of Wungong Lots 39 and 40 as delineated and coloured mid brown on Original Plan 13927.

Road No. 8999 (Mitchell Street) Widenings of Parts). Those portions of Wungong Lots 2 and 37 as delineated and coloured mid brown on Original Plan 13927.

Road No. 942 (Eleventh Road) (Widening of Part). That portion of Wungong Lot 1 as delineated and coloured mid brown on Original Plan 13927.

4 392 square metres being resumed from Canning Location 31.

49 square metres being resumed from Wungong Lot 1.

50 square metres being resumed from Wungong Lot 2.

50 square metres being resumed from Wungong Lot 37.

50 square metres being resumed from Wungong Lot 39.

367 square metres being resumed from Wungong Lot 40.

654 square metres being resumed from Wungong Lot 54.

654 square metres being resumed from Wungong Lot 55.

327 square metres being resumed from Wungong Lot 56.

(Notice of intention to resume gazetted March 25, 1977.)

(Public Plan K161-4 K177-4.)

IT is hereby declared that, pursuant to the resolution of the Shire of Boyup Brook, passed at a meeting of the Council held on or about September 7, 1976, the undermentioned lands have been set apart, taken, or resumed under section 17 of the Public Works Act, 1902, for the purpose of a new road, that is to say:—

Boyup Brook.

2943/76 (R5503).

Road No. 3340 (Condinup Road) (i) (Extension). A Strip of land, varying in width, commencing at the western side of Road No. 3674 at the southeastern corner of Nelson Location 12394 and extending generally westward along the southern boundary of the said location and through location 8542 thence southward along the southeastern boundaries of Location 2243 and 2936 thence northward along the southwestern boundary of Location 2936 and through location 1414 and 1850 to terminate at the southeastern side of Road No. 10197 (Foster Glen Road).

(ii) (Deviation of Parts) (a). A strip of land 20.12 metres wide leaving the northwestern side of the present road at the southeastern boundary of Nelson Location 2243 and extending as delineated and coloured dark brown on Original Plan 14024 generally northwesterly through that location and location 2936 to rejoin the northeastern side of the present road at the southwestern boundary of the last mentioned location. (b) A strip of land, 20.12 metres wide, leaving the southwestern side of the present road at northeastern boundary of Nelson location 1926 and extending as delineated and coloured dark brown on Original Plan 14024 generally westerly through that location, Location 1414 and 1850 to terminate at the northeastern side of Road No. 3683 (Donnybrook-Boyup Brook Road) at the southwestern boundary of the last mentioned location.

426 square metres being resumed from Nelson Location 2243.

6 801 square metres being resumed from Nelson Location 2936.

6 936 square metres being resumed from Nelson Location 1926.

1.399 9 hectares being resumed from Nelson Location 1414.

6 749 square metres being resumed from Nelson Location 1850.

(Public Plan Boyup Brook N.W. 1.25 000.)

IT is hereby declared that, pursuant to the resolution of the Shire of Broomehill, passed at a meeting of the Council held on or about February 10, 1977, the undermentioned lands have been set apart, taken, or resumed under section 17 of the Public Works Act, 1902, for the purpose of a new road, that is to say:—

Broomehill.

875/77 (R. 5507).

Road No. 1441 (Flat Rocks Road.) (Widening of Part.) That portion of Kojonup Location 2263 as delineated and coloured dark brown on Lands and Surveys Diagram 82416.

1 356 square metres being resumed from Kojonup Location 2263.

(Public Plan Broomehill 1:50 000.)

IT is hereby declared that, pursuant to the resolution of the Shire of Cranbrook, passed at a meeting of the Council held on or about October 10, 1975, the undermentioned lands have been set apart, taken, or resumed under section 17 of the Public Works Act, 1902, for the purpose of a new road, that is to say:—

Cranbrook.

2928/75 (R.5501).

Road No. 15894 (Oliver Street.) A strip of land, 10.06 metres wide commencing at a line in prolongation northward of the northeastern boundary of Cranbrook lot 101 and extending as delineated and coloured dark brown on Lands and Surveys Diagram 82284 southwestward inside and along the northwestern boundaries of the said lot and lot 100 to terminate at a line in prolongation northward of the southwestern boundary of the last mentioned lot.

506 square metres being resumed from Cranbrook lot 101.

506 square metres being resumed from Cranbrook lot 100.

(Public Plan Cranbrook Townsite.)

IT is hereby declared that, pursuant to the resolution of the Shire of Gingin, passed at a meeting of the Council held on or about March 1, 1977, the undermentioned lands have been set apart, taken, or resumed under section 17 of the Public Works Act, 1902, for the purpose of a new road, that is to say:—

Gingin.

1070/77 (R.5506).

Road No. 14 (Weld Street.) (Widening of Parts.) Those portions of Gingin Lots 28 and 40 as delineated and coloured dark brown on Lands and Surveys Diagram 82377.

3 square metres being resumed from Gingin Lot 28.

44 square metres being resumed from Gingin Lot 40.

(Public Plan: Gingin Townsite.)

IT is hereby declared that, pursuant to the resolution of the Shire of Harvey, passed at a meeting of the Council held on or about August 13, 1974, the undermentioned lands have been set apart, taken, or resumed under section 17 of the Public Works Act, 1902, for the purpose of a new road, that is to say:—

Harvey.

2990/74 (R5502).

Road No. 15895. A strip of land, 20 metres wide, widening at its terminus, commencing at the northern side of Road No. 10384 (Peterson Road) at the

southwestern corner of Korijekup Estate lot 198 ("A" Class Reserve No. 16804) and extending as delineated and coloured dark brown on Lands and Surveys Diagram 81544 northward inside and along the western boundary of the said lot to terminate at the northern boundary of that lot.

(Public Plan 383 D/40.)

IT is hereby declared that, pursuant to the resolution of the Shire of Lake Grace, passed at a meeting of the Council held on or about July 18, 1966, the undermentioned lands have been set apart, taken, or resumed under section 17 of the Public Works Act, 1902, for the purpose of a new road, that is to say:—

Lake Grace.

2255/76 (R.5493).

Road No. 14051. (Re-gazettal.) A strip of land, 102.797 metres in width, commencing at the western boundary of Roe Location 1681 and extending as delineated and coloured dark brown on Original Plan 10642 generally southeasterly through the said location and Crown land to terminate at the northern boundary of Location 2836.

(Public Plan: 389/80 B1.)

IT is hereby declared that, pursuant to the resolution of the Shire of Perenjori, passed at a meeting of the Council held on or about July 21, 1976, the undermentioned lands have been set apart, taken, or resumed under section 17 of the Public Works Act, 1902, for the purpose of a new road, that is to say:—

Perenjori.

2919/77 (R5491).

Road No. 15888 (i) A strip of land, 20.12 metres wide, commencing at the northwestern corner of Victoria Location 6707 and extending as surveyed, southward along the western boundary of the said Location to terminate at the southwestern corner of that Location.

(ii) (Extension). A strip of land, varying in width, leaving the southern terminus of the present road at the northwestern corner of Victoria Location 6708 and extending as delineated and coloured dark brown on Lands and Surveys Diagram 82423

southward inside and along part of the western boundary of the said Location to terminate as shown on Diagram 82423.

2 518 square metres being resumed from Victoria Location 6708.

(Public Plan: 122/80.)

IT is hereby declared that, pursuant to the resolution of the Shire of Wickepin, passed at a meeting of the Council held on or about June 25, 1976, the undermentioned lands have been set apart, taken, or resumed under section 17 of the Public Works Act, 1902, for the purpose of a new road, that is to say:—

Wickepin.

2225/76 (R.5418).

Road No. 4547. (Wishbone Road) (i) (Extension.) A strip of land, varying in width, leaving the northern terminus of the present road at northwestern corner of Williams Location 8255 and extending as surveyed northwestward along the southwestern boundary of Location 15287 to terminate at a line in prolongation westward of the southern boundary of Location 10031.

(ii) (Widening of Part.) Those portions of Williams Locations 15370 and 12445 as delineated and coloured dark brown on Lands and Surveys Diagram 82272.

6 754 square metres being resumed from Williams Location 12445.

5 483 square metres being resumed from Williams Location 15370.

(Public Plan Moulyinning N.W. 1:25 000.)

And whereas His Excellency the Governor has declared that the said lands have been set apart, taken, or resumed for the purpose of the said roads, and that plans of the said lands might be inspected at the Department of Lands and Surveys, Perth, it is hereby notified that the lands described above are roads within the meaning of the Local Government Act, 1960-1977, subject to the provisions of the said Act.

Dated 2nd November, 1977.

By Order of His Excellency,

JUNE CRAIG,
Minister for Lands.

ZOOLOGICAL GARDENS ACT, 1972.

Zoological Gardens Board.

PURSUANT to the powers conferred on it by the Zoological Gardens Act, 1972 and subject to the approval of the Lieutenant Governor, the Zoological Gardens Board established under that Act resolves to make the by-laws set out in the Schedule hereto.

Schedule.

BY-LAWS.

- | | |
|--------------------|---|
| Principal by-laws. | 1. In these by-laws the Zoological Gardens By-laws, 1975 published in the <i>Government Gazette</i> on the 29th August, 1975 and amended by notice published in the <i>Government Gazette</i> on the 23rd January, 1976 are referred to as the principal by-laws. |
| By-law 24 amended. | 2. Sub-by-law (1) of by-law 24 of the principal by-laws is amended by substituting for the passage "\$1.00" in line three the passage "\$1.00". |

Passed at a meeting of the Zoological Gardens Board held on the 30th day of September, 1977.

C. J. H. JENKINS,
President.

Approved by His Excellency the Lieutenant Governor in Executive Council this 2nd day of November, 1977.

R. D. DAVIES,
Clerk of the Council.

FORESTS ACT, 1918-1976.

Forests Department,
Perth, 4th November, 1977.

HIS Excellency, the Lieutenant Governor in Executive Council, acting under the provisions of the Forests Act, 1918-1976, and on the recommendation of the Conservator of Forests, has been pleased to make the regulations set out in the Schedule hereunder.

P. J. McNAMARA,
Acting Conservator of Forests.

Schedule.
REGULATIONS.

- Principal regulations. 1. In these regulations the Forest Regulations, 1957 as reprinted and published in the *Government Gazette* on the 28th June, 1971 and amended thereafter by notices so published, are referred to as the principal regulations.
- Second Schedule amended. 2. The Second Schedule to the principal regulations is amended—
(a) by substituting for the expression "\$1.17" in the last line of item 1, the expression "\$1.46"; and
(b) by substituting for paragraph (a) of item 2, the following paragraph—
(a) Sawn sleepers—\$1.02 per cubic metre. Other sawn timber—\$1.46 per cubic metre. Dressed flooring—72 cents per 100 metres. Logs for sawmilling or peeling into veneer—64 cents per cubic metre.
- Third Schedule substituted. 3. The principal regulations are amended by revoking the Third Schedule and substituting a schedule as follows:—

Third Schedule.
SCALE OF FEES.

	\$
Advertising deposit on lodging application for permit	10.95
Amalgamation of permits for each permit affected	4.10
Amendment of permit boundaries—for each permit affected	4.10
Application to amend register or permit agreement—for each permit affected	4.10
Certified copy of registration certificate	2.90
Devolution on death or bankruptcy—for each lease or permit	4.10
Exemption from complying with conditions of permit—per calendar month—	
Sawmilling ..	5.45
Other ..	1.45
Forest lease—deposit on lodging application for	10.95
Mill site—deposit on lodging application for	10.95
Preparation of duplicate lease or permit, agreement or other document	5.45
Preparation of Shipping certificate	1.80
Registration of private property brand ..	1.45
Registration of timber worker per annum25
Registration of timber worker's brand	1.45
Rent of business or residence permit—per annum	16.40
Rent of sawmill site—per annum—for every 5 hectares or part thereof	21.15
Search of any register, plan or document	1.45
Transfer of firewood permit	5.45
Transfer of lease or permit other than a firewood permit	10.95

DEPARTMENT OF LANDS AND SURVEYS

LAND OPEN FOR SELECTION

NOTICE is hereby given, and it is hereby declared that the portions of Crown land described in the Schedule hereto, are, in pursuance of the powers conferred to me under Part V of the Land Act, 1933 and amendments, open for selection under and subject to the provisions of that Part of the said Act.

AND further notice is hereby given that—

- (i) Applications must be lodged at the Department of Lands and Surveys, Perth, not later than the date specified in the said schedule.
- (ii) All Applications lodged on or before the said date will be treated as having been received on the closing day, and if there are more applications than one for any portion of land, the application to be granted shall be determined by the Land Board.
- (iii) Any portions of land remaining unselected will continue to be available until applied for or otherwise dealt with.
- (iv) If a Land Board sitting becomes necessary to deal with the allocation of any portion of land, the applicants for same will be duly notified of the date, time and place of meeting of the Board, and there shall be an interval of at least seven days between the closing date and the sitting of the Board.
- (v) A person in the employ of the State must apply through the Under Secretary for Lands for the Governor's permission to hold this land. Written approval of the Permanent Head concerned should accompany such application.

DEPARTMENT OF LANDS AND SURVEYS—*continued*

SCHEDULE

Name of District and Location No.	Area in hectares	Price	Plan	File No.	Distance and Direction from Locality
Applications to be lodged not later than Wednesday, 14th December, 1977					
Avon Location 28598	14.0803 Purchase Price \$400.00 (a, c, g)	342/B40 714/77	Approximately 23 km south west of Beverley
Nelson Location 8880	52.6572 Purchase Price \$562.00 including Survey Fee (a, g)	454/B40 5279/19 V3	Approximately 6 km west of Northcliffe Townsite

- (a) Subject to Mining Conditions.
 (b) Subject to payment for improvements in cash.
 (c) Subject to examination of survey.
 (d) Subject to survey.
 (e) Subject to classification.
 (f) Subject to pricing.
 (g) Available to adjoining holders and holders of nearby land who are capable, in the opinion of the Minister, of conveniently working their land and this land as one holding.
 (h) Subject to provision of any necessary roads.

Dated this 27th day of October, 1977.

JUNE CRAIG,
Minister for Lands.

BUSH FIRES ACT, 1954.
(Section 38.)

Fire Control Officers.

Bush Fires Board,
Perth, 31st October, 1977.

IT is hereby notified that the following local authorities have appointed the following persons as bush fire control officers for their respective municipal districts:—

Shire of Williams: T. Bowden, R. W. Chadwick, A. Hall, D. Morgan, K. Waldock, A. Littleton and A. G. McDonald.

Shire of Tammin: R. J. Mann, K. G. Uppill and D. J. Chatfield.

Shire of Wiluna: R. Gibson and G. Fortune.
 Serpentine-Jarrahdale Shire: H. MacKaay, P. Kargotich, R. H. Fawcett, P. A. Kerle, R. J. Baker, D. Daw, R. Manning and A. A. Blair.

Shire of Busselton: J. E. Teale.

Shire of Chapman Valley: K. L. McCrackan and E. O'Donnell.

City of Gosnells: K. Rhodes.

Shire of Collie: A. B. Abbott and K. Fitzpatrick.

Shire of Belmont: C. E. Watson.

Shire of Boyup Brook: J. Staniforth Smith, M. J. Thompson, L. W. Hester, M. I. Synnot, J. W. Korn, K. Branson, W. T. Inglis, D. M. Hallett, W. Mead and W. Waddell.

The following appointments have been cancelled:—

Shire of Williams: A. E. Harvey, F. Groth, J. Morgan, E. Waldock, R. Lavender, R. S. Gillett and P. Tucker.

Shire of Dowerin: W. P. Byrne.

Shire of Tammin: B. R. Nock, A. B. Kitto, D. A. Chatfield, H. N. Repton and L. R. Nottage.

Shire of Wiluna: T. Merwood and R. Patterson.

Shire of Dandaragan: M. J. Kenny.

Shire of Busselton: H. D. Adams.

Shire of Chapman Valley: T. Vlahov.

Shire of Belmont: S. Kelleher.

Shire of Boyup Brook: P. F. Thompson, K. D. Moore, J. E. Partridge, J. L. Tuckett, K. J. Connor and G. W. Korn.

J. A. W. ROBLEY,
Superintendent.

BUSH FIRES ACT, 1954.
(Section 38.)

Fire Weather Officers.

Bush Fires Board,
Perth, 31st October, 1977.

IT is hereby notified that the following local authorities have appointed the following persons as fire weather officers and deputy fire weather officers:—

Shire of Tammin: D. J. Chatfield.

Shire of Boyup Brook: R. W. Hilder (deputy).

The following appointments have been cancelled:—

Shire of Tammin: H. N. Repton.

Shire of Boyup Brook: K. Hales (deputy).

J. A. W. ROBLEY,
Superintendent.

BUSH FIRES ACT, 1954.
(Section 38.)

Chief and Deputy Chief Bush Fire Control Officers.

Bush Fires Board,
Perth, 8th November, 1977.

IT is hereby notified that the Shire of Plantagenet has appointed J. B. Wood as deputy chief bush fire control officer for its municipal district.

The appointment of K. H. Drage as deputy chief bush fire control officer for the Shire of Plantagenet is hereby cancelled.

J. A. W. ROBLEY,
Superintendent.

BUSH FIRES ACT, 1954.
(Section 38.)

Clover Burning Officers.

Bush Fires Board,
Perth, 8th November, 1977.

IT is hereby notified that the Shire of Kojonup has appointed R. Norrish, T. Norrish, A. J. Bilney, A. J. Harrison and W. Ladyman as clover burning officers for its municipal district. The appointments of L. E. House, C. Hebiton, W. Koster and K. Benn as clover burning officers are hereby cancelled.

J. A. W. ROBLEY,
Superintendent.

BUSH FIRES ACT, 1954.
(Section 38.)

Fire Control Officers.

Bush Fires Board,
Perth, 8th November, 1977.

IT is hereby notified that the following local authorities have appointed the following persons as bush fire control officers for their respective municipal districts:—

Wiluna Shire: R. H. Adamson.
Plantagenet Shire: B. A. St. Jack, N. J. Healy,
H. N. Seymour, R. Cooper, R. L. Weise
and T. M. Donaldson.

Corrigin Shire: T. Elsegood and R. Poultney.

The following appointments have been cancelled:—

Plantagenet Shire: J. L. Cluett, K. H. Drage,
H. Gillis, R. H. Light, A. V. Cooper, R. K.
Crouch and W. A. Chaplyn.

Corrigin Shire: J. E. D. Elsegood and H. R.
Bowron.

J. A. W. ROBLEY,
Superintendent.

BUSH FIRES ACT, 1954.
(Regulations (as amended).)

Regulation 38C.

Shire of Victoria Plains.

THE Council of the Shire of Victoria Plain has resolved that the days listed hereunder are public holidays to which this regulation does not apply (with reference to land within the Shire of Victoria Plains):—

Tuesday, December 27, 1977.

Monday, January 2, 1978.

1st November, 1977.

F. B. COOPER,
Shire Clerk.

BUSH FIRES ACT, 1954.

Katanning Shire Council.

NOTICE is hereby given that all owners and/or occupiers of land within the Shire of Katanning must prepare firebreaks on or before the 1st November, 1977.

Breaks of not less than 2.5 metres in width must be provided around all property boundaries, but where this is found impracticable, breaks must be prepared as near as possible to such boundaries.

Buildings and Haystacks.

A firebreak at least 2.5 metres wide shall be cleared within one chain of the perimeter of any buildings or haystacks. Firebreaks must be cleared of all scrub, stubble and any inflammable material and thereafter to maintain such firebreaks clear of all inflammable material until the 14th day of February, 1978.

By Order of the Council,
W. E. BROUGHTON,
Shire Clerk,

BUSH FIRES ACT, 1954.
(Section 33.)

Notice to all Owners and/or Occupiers of Land in the Shire of Mandurah.

PURSUANT to the powers contained in section 33 of the above Act, you are hereby required on or before the 30th day of November, 1977, to remove from the land owned or occupied by you, all inflammable material, or to clear firebreaks in accordance with the following and thereafter to maintain the land or the firebreaks clear of inflammable material up to and including the 15th day of April, 1978.

1. Where the area of the land is one half of one acre or less, you shall remove all inflammable material from the whole of the land.

2. Where the area of the land exceeds one half of one acre you shall clear of all bush and other inflammable material, firebreaks.

- (a) at least ten feet wide immediately inside all external boundaries of the land; and
- (b) at least fifty feet wide immediately surrounding any drum or drums situated on the land which are normally used for storage of fuel, whether they contain fuel or not, and also immediately surrounding all buildings, hay stacks and fuel ramps situated on the land.

The firebreaks shall be properly ploughed, with the soil turned completely over, and all bush, grass, debris, etc., cleared off the said break, or all bush, grass and all other inflammable materials shall be completely removed from the break by other means. The break shall be constructed under or through all intervening fences, in order that a continuous break is established.

If it is considered to be impracticable for any reason to clear firebreaks as required by this notice, you may apply to the Council or its duly authorised officer not later than the 30th November, 1977 for permission to provide firebreaks in alternative positions on the land. If permission is not granted by the Council or its duly authorised officer, you shall comply with the requirements of this notice.

Failure to comply with this order could result in prosecution. No further notice shall be given and the penalty for non-compliance is a fine of not less than \$10, not more than \$200, and a person in default is also liable, whether prosecuted or not, to pay the cost of performing the work directed in this notice if it is not carried out by the owner or occupier by the date required by this notice.

If the requirements of this notice are carried out by burning, such burning must be carried out in accordance with section 18 (2) of the Bush Fires Act.

By Order of the Council,
K. W. DONOHOE,
Shire Clerk.

TOWN PLANNING AND DEVELOPMENT ACT,
1928 (AS AMENDED).

Advertisement of Approved Town Planning Scheme Amendment.

Shire of Mandurah—Town Planning Scheme
No. 1—Amendment No. 36.

T.P.B. 853/6/13/1, Pt. 36.

IT is hereby notified for public information, in accordance with section 7 of the Town Planning and Development Act, 1928 (as amended) that the Minister for Urban Development and Town Planning approved the Shire of Mandurah Town Planning Scheme Amendment on the 3rd November, 1977 for the purpose of amending the Scheme Text by the metrication of all imperial measurements and by the insertion of provisions relating to the control of building design and the extension of the centre business development requirements as set out in the Schedule annexed hereto.

D. C. TUCKEY,
President.

K. W. DONOHOE,
Shire Clerk.

Schedule.

SHIRE OF MANDURAH—TOWN PLANNING
SCHEME No. 1—AMENDMENT No. 36.

RESOLVED that the Council in pursuance of section 7 of the Town Planning and Development Act, 1928 amend the above Town Planning Scheme in the following manner:—

1. A new Clause is inserted after the Table following Clause 27 as follows:
27A A person shall not construct or erect a building to be used for residential purposes containing a dwelling unit having a floor area less than 70 m².

2. Clause 29 is amended as follows:
 - (a) by deleting the words "two dwelling units" in line four and substituting the words "one dwelling unit"; and
 - (b) by deleting the words "two separate occupancies" in line five and substituting the words "one separate occupancy".
3. Clause 31A (which was inserted by Amendment No. 4 Part C published in the *Government Gazette* of the 8th September, 1972) is amended by deleting the street name "Tuckey" in line two and inserting in its stead the street name "Gibson".
4. Clause 33 as amended by Amendment No. 4 Part C published in the *Government Gazette* of the 8th September, 1972 is further amended by deleting the street name "Tuckey" in line eight and inserting in its stead the street name "Gibson".
5. The Scheme is amended as follows:

Provision Amended	Amendment
Clause 6	Delete "Licensing Act 1911" in line two of paragraph (a) of the interpretation "Eating house" and substitute "Liquor Act, 1970"; delete "44G" in line four of paragraph (a) of the Interpretation "Eating house" and substitute "34".
Zoning Table following Clause 12	Delete "Licensing Act, 1911." in lines one and two of Use Class 8 and substitute "Liquor Act, 1970."
Clause 28 (a)	Delete "12 squares" in line two and substitute "120 m ² "; delete "two squares" in line four and substitute "20 m ² ".
Clause 28 (b)	Delete "six feet" in line two and substitute "2 m".
Clause 30 (a) (i)	Delete "thirty hundredweight" in line two and substitute "1 500 kg".
Clause 30 (a) (ii)	Delete "500 square feet" in lines five and six and substitute "50 m ² "; delete "25 feet" in lines seven and eight and substitute "7.5 m".

Provision Amended	Amendment
Clause 30 (a) (iii)	Delete "nine feet" in line two and substitute "3 m".
Clause 31 (1) (f)	Delete "144 square feet" in line two and substitute "14 m ² ".
Clause 31B	Delete "feet" in line two and substitute "metres"; delete "foot" in line three and substitute "metre".
Clause 31C	Delete "feet" in line two and substitute "metres"; delete "foot" in line three and substitute "metre".
Clause 31E	Delete "300 square feet" in line seven and substitute "30 m ² "; delete "\$1.66 per square foot" in line eight and substitute "\$17.87 per square metre".
Clause 32	Delete "2 chains" in line nine and substitute "40 m".
Clause 33	Delete "30 feet" in lines fourteen, fifteen, sixteen, seventeen, twenty-two and twenty-four and substitute "9 m"; delete "25 feet" in line eighteen and substitute "7.5 m"; delete "15 feet" in line twenty and substitute "4.5 m"; delete "50 feet" in lines twenty-one, twenty-three and twenty-five and substitute "15 m".
Clause 34	Delete "fifteen (15) feet" in line five and substitute "4.5 m".
Clause 35 (d)	Delete "ten feet" in line three and substitute "3 m".
Clause 37 (4)	Delete "fifteen feet" in line two and substitute "4.5 m"; delete "fifteen foot" in lines three and four and substitute "4.5 m"; delete "ten feet" in line six and substitute "3 m".
Clause 40	Delete "seventy-two feet" in line five and substitute "22 m"; delete "sixty-six feet in line five and substitute "20 m".

6. The Table entitled Residential Codes following Clause 27 and the Building Table following Clause 31 are deleted and the Tables set forth hereunder are substituted.
7. Claims for compensation by reason of the Scheme Amendment shall be made not later than six months from the date upon which notice of approval of this Scheme Amendment is published in the *Government Gazette*.

RESIDENTIAL CODES

Residential Code "A"

Serial No.	Minimum Lot Area	Maximum Effective Frontage	Maximum Number of Dwelling Units (D.U.)	Maximum Plot Ratio (P.R.)	Minimum Number of Car Spaces measuring not less than 6 m by 2.7 m	Minimum Setbacks from Boundaries			Maximum Site Cover (S.C.)	Special Conditions
						Front	Side(s)	Rear		
A1	680 m ²	18 m	1 single family detached unit	0.33	2 per D.U.	As for Uniform Building By-laws				
A2	1 000 m ²	20 m	2 as Duplex	0.33	2 per D.U.	As for Uniform Building By-laws				

Residential Code "B"

Serial No.	Minimum Lot Area	Maximum Effective Frontage	Maximum Number of Dwelling Units (D.U.)	Maximum Plot Ratio (P.R.)	Minimum Number of Car Spaces measuring not less than 6 m by 2.7 m	Minimum Setbacks from Boundaries			Maximum Site Cover (S.C.)	Special Conditions
						Front	Side(s)	Rear		
B3	800 m ²	18 m	1 single family detached unit	0.35	2 per D.U.					
B4	1 000 m ²	21 m	Patio or Town House	0.35	2 per D.U.				Subject to being grouped (special permission), minimum of 3 units	
B5	1 000 m ²	20 m	2 as Duplex	0.35	2 per D.U.				Subject to Public Health Department clearance until scheme water and sewerage is available	
B6	1 000 m ²	25 m	3 as Triplex	0.35	2 per D.U.					
B7	1 300 m ²	30 m	4 as Quadruplex	0.35	2 per D.U.					

RESIDENTIAL CODES

Residential Code "C"

C7					All of Code "B" Allowable							
C8	1 500 m ²	25 m	Multiple	0.35	5 D.U. or less 8 spaces	9 m	1.5 m per storey each side with a minimum of 3 m each side	9 m		All subject to scheme water and sewerage	
C9	2 000 m ²	25.5 m	Multiple	0.35	5 D.U. or less 8 spaces 6-20 D.U. 1.5 spaces per D.U.	9 m		9 m			
C10	2 500 m ²	35 m	Multiple	0.4	Over 20 D.U. 30 spaces plus 1.25 spaces for each D.U. in excess of 20	9 m	"	9 m			
C11	3 000 m ²	40 m	Multiple	0.45		9 m	"	9 m			
C12	4 000 m ²	40 m	Multiple	0.55		9 m	"	9 m			
C13	6 000 m ²	40 m	Multiple	0.75		" "	9 m	"	9 m		
C14	9 000 m ²	40 m	Multiple	0.8		" "	9 m	"	9 m		

BUILDING TABLE

Column No. 1	Column No. 2	Column No. 3	Column No. 4	Column No. 5	Column No. 6	Column No. 7	Column No. 8	Column No. 9	Column No. 10
Nature or use or purpose	Minimum area of parcel of land	Minimum street frontage	Minimum distance of building from street alignment (except in cases of corner lots)	Minimum distance of building from side boundary of lot	Minimum distance of building from rear boundary of lot	Materials of which all walls and party walls are to be constructed	Number of paved spaces or garages to be provided	Maximum site coverage	Maximum plot ratio
1. Boarding house, Lodging house, Hostel	2 000 m ²	30 m	9 m	3 m	3 m	Brick, stone or concrete	.75 per each lodger or boarder for which the lodging or boarding house or hostel is registered	.3	1
2. Clubs	4 000 m ²	40 m	3 m	3 m	Brick, stone or concrete	1 per 10 m ² of floor space	.3	1
3. Secondary School	6 ha	180 m	9 m	6 m	6 m	Brick, stone or concrete	1.25 per classroom	.2550
4. Primary School	15 000 m ²	80 m	9 m	6 m	6 m	Brick, stone or concrete	1.25 per classroom	.2550
5. Kindergarten	2 000 m ²	30 m	9 m	3 m	3 m	Brick, stone or concrete	1.25 per classroom	.2525
6. House of worship, Church Hall, Public hall, theatres museums	2 000 m ²	30 m	9 m	3 m	3 m	Brick, stone or concrete	1 for every five seats	.33
7. Private hospital convalescent home	400 m ² . An existing building of not less than 200 m ² may with the special approval of the Council be used if the area is not less than 3 000 m ²	40 m	15 m. Except where special permission of the Council is given to an existing building	3 m	6 m	Brick, stone or concrete	1 per every two beds	.35
8. Infant health clinic	1 000 m ²	20 m	9 m	3 m	Brick, stone or concrete	533
9. Medical Clinics	2 000 m ²	30 m	9 m	Brick, stone or concrete	1033
10. Doctor's or dentist's surgery	1 000 m ²	15 m	9 m	Brick, stone or concrete	5 for Patients' use	.33
11. Offices	6 m	3 m	Brick, stone or concrete	1 per 40 m ² lettable space plus as additional one third of this requirement for client's use	.6	1

BUILDING TABLE—continued

Column No. 1	Column No. 2	Column No. 3	Column No. 4	Column No. 5	Column No. 6	Column No. 7	Column No. 8	Column No. 9	Column No. 10
Nature or use of purpose	Minimum area of parcel of land	Minimum street frontage	Minimum distance of building from street alignment (except in cases of corner lots)	Minimum distance of building from side boundary of lot	Minimum distance of building from rear boundary of lot	Materials of which all walls and party walls are to be constructed	Number of paved spaces or garages to be provided	Maximum site coverage	Maximum plot ratio
12. Shops	200 m ²	6 m	As per Uniform General Building By-laws	As per Uniform General Building By-laws	As per Uniform General Building By-laws	Brick, stone or concrete	As required by clauses 31A-31F	.3 or as provided for in clauses 31A-31F	1
13. Service stations not conducting panel beating	1 500 m ²	36 m255
14. Libraries (not including book shops or lending libraries conducted as part of a book shop)	2 000 m ²	30 m	3 m	Brick, stone or concrete	1 for every 40 m ² of floor area
15. Eating houses	Brick, stone or concrete	1 for every 5 seats	.3	1
16. Hotels	15 000 m ²	100 m	Brick, stone or concrete	1 per bedroom plus 1 for every 5 m ² bar and public area
17. Private hotels and motels	1 350 m ²	30 m	Brick, stone or concrete	1 per bedroom	.5	1

TOWN PLANNING AND DEVELOPMENT ACT,
1928 (AS AMENDED).

Advertisement of Approved Town Planning Scheme
Amendment.

City of Melville—Town Planning Scheme No. 2—
Amendment No. 111.

T.P.B. 853/2/17/5, Pt. 111.

IT is hereby notified for public information, in accordance with section 7 of the Town Planning and Development Act, 1928 (as amended) that the Minister for Urban Development and Town Planning approved the City of Melville Town Planning Scheme Amendment on the 2nd November, 1977 for the purpose of rezoning Lot 8 and Pt Lot 9 South Street, Benningfield Road and Leichardt Street, Bullcreek from Development Zone to Local Shopping as depicted on the amending plan adopted by Council on the 26th October, 1976 and approved by the Minister for Urban Development and Town Planning.

J. F. HOWSON,
Mayor.
RALPH H. FARDON,
Town Clerk.

Development Zone to General Residential Class 4 (Quadruplex), and Lot 858 corner of South Street and Hetherington Drive, Bullcreek, from Development Zone to General Residential (Triplex).

All plans and documents setting out and explaining the amendment have been deposited at Council Offices, Almondbury Road, Ardross and will be open for inspection without charge during the hours of 9.00 a.m. and 4.00 p.m. on all days of the week except Saturdays, Sundays and Public Holidays until and including the 2nd December, 1977.

The plans and documents have also been deposited at the office of the Town Planning Department, Perth and will similarly be open for inspection for the same period between the hours of 10 a.m. and 4 p.m.

Any person who desires to make a submission on the amendment should make the submission in writing in the form prescribed by the regulations and lodge it with the Town Clerk, City of Melville P.O. Box 130, Applecross 6153, on or before the 2nd December, 1977.

RALPH H. FARDON,
Town Clerk.

TOWN PLANNING AND DEVELOPMENT ACT,
1928 (AS AMENDED).

Notice That a Town Planning Scheme Amendment has been Prepared and is Available for Inspection.
City of Melville—Town Planning Scheme No. 2—
Amendment No. 123.

T.P.B. 853/2/17/5, Pt. 123.

NOTICE is hereby given that the Council of the City of Melville in pursuance of its powers under the Town Planning and Development Act, 1928 (as amended) has prepared a Town Planning Scheme amendment for the purpose of rezoning Lots 520, 521, 846 and 847 Wheatley Drive, Bullcreek, from Development Zone to Single Residential Class 4, Lots 522 and 845 Wheatley Drive, Bullcreek, from

TOWN PLANNING AND DEVELOPMENT ACT,
1928 (AS AMENDED).

Advertisement of Approved Town Planning Scheme
Amendment.

Town of Canning—Town Planning Scheme
No. 16—Amendment No. 105.

T.P.B. 853/2/16/18, Pt 105.

IT is hereby notified for public information, in accordance with section 7 of the Town Planning and Development Act, 1928 (as amended) that the Minister for Urban Development and Town Planning approved the Town of Canning Town Planning Scheme Amendment on the 2nd November, 1977, for the purpose of amending the Scheme Text as follows:—

Appendix 2—Schedule of Special Zones.

Add new serial 11, as follows:—

Serial; Lot Nos.; Location; Address; Additional purpose for which the premises may be used.

11; 321 and 322; Canning 298; Estevan Way Ferndale; Chemist's Shop and Associated Dispensary.

E. CLARK,
Mayor.

N. I. HAWKINS,
Town Clerk.

TOWN PLANNING AND DEVELOPMENT ACT,
1928 (AS AMENDED).

Notice that a Town Planning Scheme Amendment has been Prepared and is Available for Inspection. Town of East Fremantle—Town Planning Scheme No. 1—Amendment No. 15.

T.P.B. 853/2/4/1, Pt 15.

NOTICE is hereby given that the Fremantle Town Council in pursuance of its powers under the Town Planning and Development Act, 1928 (as amended) has prepared a Town Planning Scheme amendment for the purpose of amending the Scheme by deleting Clause 28A from the Scheme Text, relating to the provisions for cash-in-lieu of Open Space in residential development zones.

All plans and documents setting out and explaining the amendment have been deposited at Council Offices, Canning Highway, East Fremantle and will be open for inspection without charge during the hours of 9.00 a.m.-4.00 p.m. on all days of the week except Saturdays, Sundays and Public Holidays until and including the 2nd December, 1977.

The plans and documents have also been deposited at the office of the Town Planning Department, Perth and will similarly be open for inspection for the same period between the hours of 10 a.m. and 4 p.m.

Any person who desires to make a submission on the amendment should make the submission in writing in the form prescribed by the regulations and lodge it with the Town Clerk, Town of East Fremantle, Canning Highway, East Fremantle, on or before the 2nd December, 1977.

M. G. COWAN,
Town Clerk.

TOWN PLANNING AND DEVELOPMENT ACT,
1928 (AS AMENDED).

Notice that a Town Planning Scheme Amendment has been Prepared and is Available for Inspection. Shire of Belmont—Town Planning Scheme No. 6—Amendment No. 63.

T.P.B. 853/2/15/5, Pt 63.

NOTICE is hereby given that the Belmont Shire Council in pursuance of its powers under the Town Planning and Development Act, 1928 (as amended) has prepared a Town Planning Scheme amendment for the purpose of Rezoning Lot 1 and Portion of Lot 2, Swan Loc. 34 Great Eastern Highway, Rivervale, from Highway Development to Service Station, and Lot 47 and a Portion of Lot 3, Swan Loc. 34 cnr. Acton Avenue and Great Eastern Highway, Rivervale, from Service Station to Highway Development to permit the redevelopment of the lots with a Service Station and Truck Wash.

All plans and documents setting out and explaining the amendment have been deposited at Council Offices, 209 Great Eastern Highway, Belmont, and will be open for inspection without charge during the hours of 9.00 a.m.-4.00 p.m. on all days of the week except Saturdays, Sundays and Public Holidays until and including the 2nd December, 1977.

The plans and documents have also been deposited at the office of the Town Planning Department, Perth and will similarly be open for inspection for the same period between the hours of 10 a.m. and 4 p.m.

Any person who desires to make a submission on the amendment should make the submission in writing in the form prescribed by the regulations and lodge it with the Shire Clerk, Shire of Belmont, 209 Great Eastern Highway, Belmont, W.A. on or before the 2nd December, 1977.

G. SWINTON BRAY,
Shire Clerk.

TOWN PLANNING AND DEVELOPMENT ACT,
1928 (AS AMENDED).

Advertisement of Approved Town Planning Scheme Amendment.

Shire of Beverley—Town Planning Scheme No. 1—Amendment No. 7.

T.P.B. 853/4/5/1, Pt 7.

IT is hereby notified for public information, in accordance with section 7 of the Town Planning and Development Act, 1928 (as amended) that the Minister for Urban Development and Town Planning approved the Shire of Beverley Town Planning Scheme Amendment on the 2nd November, 1977, for the purpose of Rezoning Beverley Lots 29-38 of Sub Lot 23 and Lots 39 and 40 of Sub Lot 22 Forrest Street/Railway Street, from Light Industrial Zone to Residential Zone.

G. L. KILPATRICK,
President.

P. J. BENNETT,
Shire Clerk.

TOWN PLANNING AND DEVELOPMENT ACT,
1928 (AS AMENDED).

Notice that a Town Planning Scheme Amendment has been Prepared and is Available for Inspection. Shire of Bridgetown-Greenbushes—Town Planning Scheme No. 2—Amendment No. 3.

T.P.B. 853/6/5/2, Pt 3.

NOTICE is hereby given that the Bridgetown-Greenbushes Shire Council in pursuance of its powers under the Town Planning and Development Act, 1928 (as amended) has prepared a Town Planning Scheme amendment for the purpose of rezoning Lot 879 Peninsula Road from Recreation to Residential.

All plans and documents setting out and explaining the amendment have been deposited at Council Offices, 1-3 Steere Street, Bridgetown and will be open for inspection without charge during the hours of 9.00 a.m.-5.00 p.m. on all days of the week except Saturdays, Sundays and Public Holidays until and including the 13th February, 1978.

The plans and documents have also been deposited at the office of the Town Planning Department, Perth and will similarly be open for inspection for the same period between the hours of 10 a.m. and 4 p.m.

Any person who desires to make a submission on the amendment should make the submission in writing in the form prescribed by the regulations and lodge it with the Shire Clerk, Shire of Bridgetown-Greenbushes 1-3 Steere Street, Bridgetown 6255 on or before the 13th February, 1978.

ERIC MOLYNEUX,
Shire Clerk.

TOWN PLANNING AND DEVELOPMENT ACT,
1928 (AS AMENDED).

Shire of Greenough.

Interim Development Order No. 7.

T.P.B. 26/3/7/1.

NOTICE is hereby given that in accordance with the provisions of subsection (2) of section 7B of the Town Planning and Development Act, 1928 (as amended), and by direction of the Minister for Urban Development and Town Planning a summary as set out hereunder of the Greenough

Shire Council Interim Development Order No. 7 made pursuant to the provisions of section 7B of that Act is published for general information.

The Minister for Urban Development and Town Planning has made copies of this Order available for inspection by any person free of charge at the offices of the Town Planning Board, Oakleigh Building, 22 St. George's Terrace, Perth, and at the offices of the Greenough Shire Council during normal office hours.

Summary.

1. The Shire of Greenough Interim Development Order No. 7 contains provisions *inter alia*—
 - That the Order applies to that part of the Shire of Greenough specified in the Order.
 - (b) That, subject as therein stated, the Greenough Shire Council is the authority responsible for its administration.
 - (c) That the carrying out of certain development on land within the scope of the

Order without approval as stated therein is prohibited.

- (d) Relating to the application for, and grant of approval for, development other than development permitted by the Order.
- (e) Relating to development by a public authority.
- (f) Relating to certain development permitted by this Order.
- (g) Relating to the continuance of the lawful use of land and buildings.
- (h) Relating to appeals against refusal of approval for development or against conditions subject to which approval to carry out development is granted.

2. The Order has effect from and after the publication of this summary in the *Government Gazette*.

F. H. FOSKEW,
Shire Clerk.

METROPOLITAN REGION SCHEME.

Notice of Amendment.

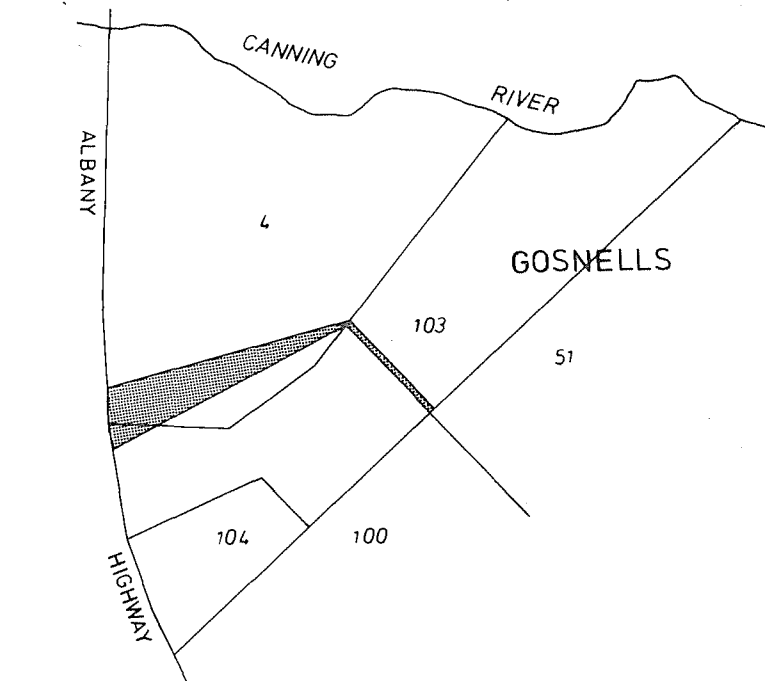
File 823.2.1.22; Amendment No. 191/15.


1. Notice is hereby given that in accordance with the provisions of Clause 15 of the Metropolitan Region Scheme the Metropolitan Region Planning Authority on the 24th August, 1977, resolved to amend the Metropolitan Region Scheme by transferring that land shown stippled on the accompanying schedule and being land situated between the Canning River and Albany Highway and opposite Fremantle Road, Gosnells from the reservation for parks and recreation to the urban zone.
2. The purpose of the amendment is to rationalise the existing river foreshore reservation boundaries.
3. Please note that any person aggrieved by the transfer of land from the reservation for parks and recreation to the urban zone may appeal to the Minister for Urban Development and Town Planning against the amendment in the prescribed form within thirty (30) days of this notice.

H. R. P. DAVID,
Secretary,

Metropolitan Region Planning Authority.

Schedule.



 TO BE EXCLUDED FROM PARKS AND RECREATION RESERVATION AND INCLUDED IN URBAN ZONE

APPENDIX A
REPORT NO 1251

ENLARGEMENT OF
PART OF METROPOLITAN
REGION SCHEME MAP 16

PUBLIC WORKS DEPARTMENT

Tenders, closing at Perth at 2.30 p.m. on the dates mentioned hereunder are invited for the following works.

Tenders are to be addressed to "The Hon. Minister for Works, c/o Contract Office, Public Works Department, corner King's Park Road and Havelock Street, West Perth", and are to be endorsed "Tender".

The highest, lowest, or any tender will not necessarily be accepted.

Contract No.	Project	Closing Date	Conditions now Available at:
20798*	District Court Building—Mechanical Services	22/11/77	P.W.D., West Perth
20827	Fremantle Hospital, South Terrace Additions—Lifts	22/11/77	P.W.D., West Perth
20838	Katanning Senior High School—Repairs and Renovations 1977	15/11/77	P.W.D., West Perth Court House, Katanning P.W.D. A.D., Albany P.W.D., West Perth
20839	Mt. Barker Water Supply Treatment Plant—Construction of 225 m ³ Roofed RC Tank	15/11/77	P.W.D., West Perth
20841	Narrogin Primary School—Additions 1977	15/11/77	P.W.D., West Perth P.W.D. A.D., Narrogin
20843	Kalgoorlie Police Station—Alterations and Additions—Electrical Installation	15/11/77	P.W.D., West Perth P.W.D. A.D., Kalgoorlie
20845	Mt. Tarcoola (Geraldton) Primary School, Erection 1977—Electrical Installation	15/11/77	P.W.D., West Perth P.W.D. A.D., Geraldton
20846	Central Midlands (Moorra) High School, Home Economics and Manual Arts—Mechanical Services	15/11/77	P.W.D., West Perth P.W.D. W.S., Moora P.W.D. A.D., Geraldton
20849	Northam Regional Centre, Road Traffic Authority—Electrical Services	15/11/77	P.W.D., West Perth P.W.D. A.D., Northam
20851	Geraldton Senior High School—Faculty Block—Additions	15/11/77	P.W.D., West Perth P.W.D. A.D., Geraldton
20852	Harvey Agricultural High School, Additions—Manual Arts	15/11/77	P.W.D., West Perth P.W.D. A.D., Bunbury Clerk of Courts, Harvey
20854	Supply of 12·8 Metre Hydrographic Survey Vessel	29/11/77	P.W.D., West Perth
20855	G.S.T.W.S. Main Conduit Wellington Dam Pumping Station—Electrical Installation	29/11/77	P.W.D., West Perth
20856	North West—Provision of New Bitumen Areas and Upgrading of Existing Bitumen Areas to Various Government Departments	29/11/77	P.W.D., West Perth P.W.D. A.D., Port Hedland P.W.D. A.D., Geraldton P.W.D. A.D., Carnarvon
20857	The Rural & Industries Bank of W.A.—Spearwood—Mechanical Services	22/11/77	P.W.D., West Perth
20858	Kununurra Police Station—Alterations and Additions	29/11/77	P.W.D., West Perth P.W.D. A.D., Kununurra P.W.D. A.D., Port Hedland P.W.D. A.D., Derby
20859	Avonvale (North Northam) Primary School—Additions and Alterations 1977	22/11/77	P.W.D., West Perth P.W.D. A.D., Northam
20860	Manjimup Country Water Supply—Water Resource Depot—Alterations and Additions	22/11/77	P.W.D., West Perth P.W.D. A.D., Bunbury Clerk of Courts, Manjimup
20861	Armadale/Kelmscott District Hospital—New Transportable Childrens Ward	15/11/77	P.W.D., West Perth
20862	Geraldton Senior High School Faculty Block Additions—Electrical Installation	22/11/77	P.W.D., West Perth P.W.D. A.D., Geraldton
20863	Castletown (Esperance), Challis (Armadale), Duncraig, East Wanneroo Phoenix, Primary Schools Library Resources Centre—Erection 1978 Performance Specification—"All or Any"	22/11/77	P.W.D., West Perth P.W.D. A.D., Kalgoorlie Clerk of Courts, Esperance
20864	Hall's Creek Hospital—Repairs, Renovations and Additions	29/11/77	P.W.D., West Perth P.W.D. A.D., Port Hedland P.W.D. A.D., Derby P.W.D. A.D., Kununurra
20865	Katanning Hospital—New Car Park and Roads	22/11/77	Police Station, Hall's Creek P.W.D., West Perth P.W.D. A.D., Albany Clerk of Courts, Katanning P.W.D. A.D., Narrogin
20866	Harvey Agricultural High School—Manual Arts—Electrical Services (Nominated Sub-Contract)	22/11/77	P.W.D., West Perth P.W.D. A.D., Bunbury Clerk of Courts, Harvey
20867	Narrogin Primary School Additions and Alterations—Electrical (Nominated Sub-Contract)	22/11/77	P.W.D., West Perth P.W.D. A.D., Narrogin
20868	Kalamunda Primary School—6 Classroom Additions—Electrical Installation (Nominated Sub-Contract)	22/11/77	P.W.D., West Perth
20869*	Fremantle Hospital, South Terrace Additions—Aluminium Windows—Level 2—11 Document 7.1.1	15/11/77	P.W.D., West Perth
20870	New Norcia Water Supply—Laying of Approximately 0·35 km of 150 mm and 3·5 km of 100 mm Nominal Size Asbestos Cement Pipe	15/11/77	P.W.D., West Perth
20871	Armadale Kelmscott District Hospital—Transportable Childrens Ward—Mechanical Services	22/11/77	P.W.D., West Perth
20872	Wyalkatchem Hospital—Repairs and Renovations	29/11/77	P.W.D., West Perth P.W.D., A.D., Northam Police Station, Wyalkatchem
20873*	Wanneroo Hospital Ward Block—Structural Frame	29/11/77	P.W.D., West Perth
20874	Busselton Senior High School—Alterations 1977	29/11/77	P.W.D., West Perth P.W.D., A.D., Bunbury Clerk of Courts, Busselton
20875	Brentwood Primary School—Pre Primary Centre—Conversion	22/11/77	P.W.D., West Perth

PUBLIC WORKS DEPARTMENT—*continued.*

Contract No.	Project	Closing Date	Conditions now Available at:
20876	Camboon Primary School 4 Classrooms and Library Resource Centre—Erection	22/11/77	P.W.D., West Perth
20877	Lathlain Primary School—Conversions	22/11/77	P.W.D., West Perth
20878	North Perth, 1 Howlett St., Lands and Surveys Dept. Accommodation for Photogrammetric Branch—Electrical Installation (Nominated Sub Contract)	22/11/77	P.W.D., West Perth
20879	Kellerberrin District High School—Repairs and Renovations	6/12/77	P.W.D., West Perth P.W.D., A.D., Merredin Police Station, Kellerberrin
20880	Narembeen Sewerage—5.5 m Diameter Imhoff Tank	6/12/77	P.W.D., West Perth
20881	Hall's Creek Hospital Alterations and Additions—Electrical Installation	13/12/77	P.W.D., West Perth P.W.D., A.D., Port Hedland P.W.D., A.D., Derby Clerk of Courts, Wyndham
20882	Watheroo School—Additions 1977	6/12/77	P.W.D., West Perth P.W., W.S., Moora P.W.D., A.D., Geraldton
20883	Selby Community Centre, Selby St., Shenton Park—Replacement of Limpet Asbestos Sprayed Ceilings	29/11/77	P.W.D., West Perth
20884†	Demountable Classrooms for North West Cyclonic Areas	8/12/77	P.W.D., West Perth
20885	Camboon Primary School Additions 1977—Electrical Installation	6/12/77	P.W.D., West Perth
20886	Gnowangerup District High School—Alterations and Additions 1977	6/12/77	P.W.D., West Perth P.W.D., A.D., Albany Police Station, Gnowangerup
20887	Port Hedland Hospital Annexes 1 and 2—Repairs and Renovations	13/12/77	P.W.D., West Perth P.W.D., A.D., Port Hedland P.W.D., A.D., Geraldton

* Deposit on Documents \$100.

† Tenders close at the State Tender Board, 74 Murray St., Perth at 10.00 a.m.

ACCEPTANCE OF TENDERS

Contract No.	Project	Contractor	Amount
			\$
20801	Mt. Tarcoola (Geraldton) Primary School & Pre-Primary Centre—Erection 1977	Geraldton Building Co. Pty. Ltd.	456 654
20784	King Edward Memorial Hospital—Automatic Telephone Exchange PABX	Milligan Communications Pty. Ltd.	107 000
20690	Port of Bunbury—Inner Harbour No. 1 Berth Stone Pitching—Schedule of Rates	Advantage Constructions Pty. Ltd.	178 175
20808	Churchlands College of Advanced Education—Storage Facilities 1977	Woodland Const. Pty. Ltd.	110 505
20804	Albany Primary School 3 Classrooms, administration & Resource Centre—Additions and Upgrading	P. & L. Cooper	221 980
20712	Margaret River Water Supply—Construction of 200 m ³ Tank on 15 m Stand	Mr. W. G. Atkinson	42 400
20809	Fremantle Hospital South Terrace Additions Mech. 36.6.1 Fire Sprinklers and Hydrants—Levels 1, 2, 3 and 4	Wormald International (Aust) Pty. Limited	251 716
AD5966	Western Australian Art Gallery—Closed Circuit Television N.S.C.	Siemens Industries Limited	17 765
20820	Corrigin District High School—Alterations & Additions 1977	Geo. A. Esslemont & Sons	125 136
20807	Peggs Creek (Karratha) Primary School and Pre-Primary Centre—Mech. Services—N.S.C.	Hanmac Industries (W.A.) Airconditioning	59 914

T. J. LEWIS,
Under Secretary for Works.

BUNBURY PORT AUTHORITY ACT, 1909-1967.

Notice.

P.W. 1409/75.

WHEREAS it is enacted by Section 20 of the Bunbury Port Authority Act, 1909-1967, that for the purpose of the Act the term "The Port" means so much of the Port of Bunbury as is contained within the boundaries described in the Schedule to the Act, or as altered from time to time by the Governor, and by the proviso that the Governor may, from time to time by notification in the *Government Gazette* alter the boundaries of the Port and whereas the Governor has from time to time altered boundaries of the Port and it is now deemed expedient further to alter the boundaries: Now therefore, His Excellency the Lieutenant Governor, acting with the advice and con-

sent of the Executive Council and in exercise of the powers conferred upon him by the Act doth hereby alter the boundaries as they at present exist by including in the Port; the area more particularly described and defined in the Schedule hereunder.

Dated this 2nd day of November, 1977.

R. D. DAVIES,
Clerk of the Council.

Schedule.

All that portion of land as shown bordered red on Lands and Surveys Miscellaneous Plan 821 exclusive of Wellington Locations 2818, P401, P402 and P403 and all the area beyond and below high water mark.

P.V.O. 454/76

Local Government Act, 1960-1973; Public Works Act, 1902-1972

NOTICE OF INTENTION TO RESUME LAND

Shire of Kalamunda—Road (Widening of Berkshire Road)

THE Minister for Works hereby gives notice, in accordance with the provisions of section 17 (2) of the Public Works Act, 1902-1972, that it is intended to take or resume under section 17 (1) of that Act, the pieces or parcels of land described in the Schedule hereto, and being all in the Swan District, for the purpose of the following public work, namely:—Shire of Kalamunda—Road (Widening of Berkshire Road) and that the said pieces or parcels of land are marked off on Plan P.W.D., W.A. 49945, which may be inspected at the Office of the Minister for Works, Perth. The additional information contained in the Schedule after the land descriptions is to define locality only and in no way derogates from the Transfer of Land Act description.

SCHEDULE

No. on Plan P.W.D., W.A. No. 49945	Owner or Reputed Owner	Occupier or Reputed Occupier	Description	Area (approx.)	
....	Francesco Fragomeni F. Fragomeni	Portion of Swan Location 28, being that part of Lot 561 on Plan 4684 (1) as is more particularly delineated and coloured green on Plan P.W.D., W.A. 49945 and being part of the land in Certificate of Title Volume 1429, Folio 873	1 270 m ²

Dated this 1st day of October, 1977.

R. J. O'CONNOR,
Minister for Works.

M.R.D. 42/21-B

Main Roads Act, 1930-1974; Public Works Act, 1902-1972

NOTICE OF INTENTION TO TAKE OR RESUME LAND

THE Minister for Works hereby gives notice, in accordance with the provisions of section 17 (2) of the Public Works Act, 1902-1972, that it is intended to take or resume under section 17 (1) of that Act, the pieces or parcels of land described in the Schedule hereto and being all in the Northam District, for the purpose of the following public works namely, the widening of Great Eastern Highway, and that the said pieces or parcels of land are marked off on Plan M.R.D., W.A. 7710-56 which may be inspected at the office of the Commissioner of Main Roads, Waterloo Crescent, East Perth.

SCHEDULE

No.	Owner or Reputed Owner	Occupier or Reputed Occupier	Description	Area (approx.)	
1	Donald Munro (the younger)	D. Munro	Portion of Avon Location 1013 (Certificate of Title Volume 1314, Folio 363)	1 803 m ²

Dated this 9th day of November, 1977.

W. J. ALLAN,
Secretary, Main Roads.

METROPOLITAN WATER SUPPLY, SEWERAGE,
AND DRAINAGE ACT, 1909-1976.

Metropolitan Water Supply,
Sewerage and Drainage Board,
Perth, 2nd November, 1977.

M.W.B. 175-646961-1.

NOTICE is hereby given that His Excellency the Lieutenant Governor, acting pursuant to paragraph (h) of section 72 of the Metropolitan Water Supply, Sewerage and Drainage Act, 1909-1976, has been pleased to declare that the land Canning Location 1397 premises number 27 Madden Way, Brentwood, owned by Frederick Donald Stone, is exempt from rates under that Act whilst it is used as a manse by the Mount Pleasant Baptist Church and occupied by a minister of religion.

2nd November, 1977.

F. ARMSTRONG,
General Manager.

CITY OF NEDLANDS.

STATEMENT OF RECEIPTS AND PAYMENTS FOR THE
YEAR ENDED 30th JUNE, 1977.

Receipts.		\$
Rates	1 014 294.58
Licenses	9 903.60
Government Grants	281 939.43
Commonwealth Road Subsidy—C.A.R. Grant	57 249.00
Income from Property	200 388.29
Sanitation Charges	190 259.65
Fines and Penalties	24 056.65
Library Receipts	1 899.18
Loan Repayments—M.W.S. Loans	54 531.06
Other Revenue and Investments Recoup	316 042.60
Fund Transfers	379 906.17
		<hr/>
		\$2 530 470.21

Payments.		\$
Administration	174 854.57
Debt Service	203 414.64
Public Works and Services	291 254.52
Street Lighting	25 579.70
Parks, Gardens and Recreation Grounds	385 865.26
Buildings—Construction and Equipment	27 049.26
Buildings—Maintenance	116 979.46
Community Services	2 100.00
Library Service	74 847.00
Day Care Centre	48 530.60
Town Planning	9 901.33
Building Control	16 150.05
Health Services	34 939.39
Sanitation	253 945.96
Dog Control	6 635.93
Parking Control	40 483.84
Recreation	6 603.40
		\$
Public Works Overheads	126 029.54	
Less—Allocated to Works and Services	126 029.54	
Plant, Machinery and Tools	9 348.15	
Plant Operation Costs	52 089.52	
Less—Allocated to Works and Services	52 089.52	
Purchase of materials	44 496.87	
Less—Allocated to Works and Services	44 357.78	
	139.09	
Donations and Grants	41 428.30	
Transfers to Reserve Funds	157 832.00	
All Other Expenditure	212 475.69	
Fund Transfers	379 906.17	
	\$2 520 264.31	

SUMMARY.

	\$
Cash on hand at Bank 1st July, 1976	19 525.08
Receipts—as per statement	2 530 470.21
	2 549 995.29
Payments—as per statement	2 520 264.31
Cash on hand at Bank 30th June, 1977	\$29 730.98

BALANCE SHEET AS AT 30th JUNE, 1977.

Assets.		\$
Current Assets	261 268.27
Non-current Assets	961 586.53
Reserve Fund Contra	151 148.03
Fixed Assets	1 676 902.55
		\$3 050 905.38

Liabilities.

	\$
Current Liabilities	90 979.34
Non-current Liabilities	90 979.34
Deferred Liabilities	1 875 315.96
	\$2 225 461.96

SUMMARY.

	\$
Total Assets as above	3 050 905.38
Total Liabilities as above	2 225 461.96
Municipal Accumulation Account Surplus	\$825 443.42

Contingent Liability: The amount of interest included in Loan Debentures issued payable over the life of the loans and not shown under the head "Loan Liability" is approximately \$1 311 820.00.

We declare that the figures and particulars above are correct.

J. CHAS. SMITH,
Mayor.

S. A. GIESE,
Town Clerk.

C. G. ELLIS,
Deputy Town Clerk/Accountant.

We report that the figures and particulars above are correct.

R. B. TWOGOOD,
Auditor.

P. D. EASTWOOD,
Auditor.

SHIRE OF KONDININ.

STATEMENT OF RECEIPTS AND PAYMENTS FOR PERIOD ENDED 30th JUNE, 1977.

Receipts.		\$
Rates	167 174.02
Government Grants	172 399.17
Statutory Road Grants	61 915.66
Licenses	94.20
Income from Property	25 714.01
Sanitation Charges	4 172.40
Cemetery	63.00
Other Fees	679.21
Fund Transfers	19 961.64
All Other Revenue	23 613.76
Sale of Plant	18 895.00
		\$494 682.07

Payments.

	\$
Administration	39 113.42
Members Section	2 929.48
Debt Service	75 983.02
Public Works Services	216 636.36
Building Construction	50 600.91
Building Maintenance	9 592.84
Health Services	8 098.90
Vermin Services	307.10
Bush Fire Control	1 733.34
Cemeteries	202.31
Public Works Overheads	1 686.27
Plant, Machinery and Tools	22 497.80
Plant Operation Costs	3 355.58
Material	1 353.30
Donations	813.50
All Other Expenditure	19 519.28
Fund Transfers	32 000.00
Unexpended C.A.R. to Trust	11 024.60
	\$497 448.01

BALANCE SHEET AS AT 30th JUNE, 1977.

Assets.		\$
Current Assets:		
Municipal Fund Bank	3 899.47
Sundry Debtors	20 657.03
Stock in Hand	14 507.42
Non-current Assets:		
Trust Fund Bank	12 846.05
Loan Fund Bank	6 336.80
Plant Reserve Fund Bank	33 321.62
Long Service Leave Bank	7 085.60
Deferred Assets	43 415.37
Fixed Assets	919 318.26
Electricity Undertaking	54 729.20
		Total \$1 116 116.82

Liabilities.

	\$
Current Liabilities:	
Sundry Creditors	6 075.85
Accrued Interest	13 244.79
Non-current Liabilities:	
Trust Fund	12 846.05
Plant Reserve	33 321.62
L.S.L. Reserve	7 085.60
Deferred Liability:	
Loan Liability	611 008.96
Municipal Accumulation Surplus	432 533.95
	Total \$1 116 116.82

We hereby certify that the figures and particulars above are correct.

A. A. SMOKER,
President.

M. J. JONES,
Shire Clerk.

I have completed the audit of the books and accounts of the Shire of Kondinin for the financial year ended 30th June, 1977.

Dated 1st November, 1977.

C. CORICA,
Government Inspector of Municipalities.

SHIRE OF NANNUP.

STATEMENT OF RECEIPTS AND PAYMENTS FOR THE YEAR ENDED 30th JUNE, 1977.

Municipal Fund.		\$
Receipts.		
Rates	24 900.89
Licenses	28 337.37
Government Grants	74 401.34
C.A.R. Fund	19 045.00
Income From Property	5 895.34
Sanitation	2 623.96
Cemetery	94.50
Other Fees	1 373.29
All Other	20 115.93
Refunds Net	449.85
		Total Receipts \$117 237.47

Payments.		\$
Administration:		
Staff	20 399.51	
Members	903.23	
Debt Service	8 090.52	
Public Works and Services	78 116.48	
Buildings Construction	5 141.56	
Buildings Maintenance	3 091.33	
Library	1 204.73	
Health Services	1 373.13	
Sanitation	1 924.19	
Bushfire Control	759.11	
Traffic Plates	338.57	
Cemeteries	201.40	
Plant, Machinery, Tools	27 854.83	
Plant Operation Costs O/A	439.50	
Materials O/A	414.27	
M.R.D. Trust Account	24 671.00	
Donations, Grants	1 622.56	
All Other	3 946.31	
Total Payments	\$178 184.74	

SUMMARY.		\$
Balance 1/7/76 (Surplus)	5 873.83	
Receipts as per Statement	177 237.47	
Less Expenditure	183 111.30	
	178 784.74	
Surplus	\$4 326.56	

BALANCE SHEET AS AT 30th JUNE, 1977.

Assets.		\$
Current Assets	8 349.05	
Non-current Assets	3 335.51	
Deferred Assets	277.27	
Fixed Assets	148 347.16	
Total Assets	\$160 308.99	

Liabilities.		\$
Current Liabilities	1 133.90	
Non-current Liabilities	1 492.23	
Deferred Liability	42 280.44	
Total Liabilities	\$44 906.57	

SUMMARY.		\$
Total Assets	160 308.99	
Total Liabilities	44 906.57	
Municipal Accumulation Surplus	\$115 402.42	

Cintigent Liability: The amount of interest included in loan debentures issued payable over the life of the loans, and not shown under the heading of Loan Liability, is \$61 523.37.

We hereby certify that the figures and particulars contained in the accompanying statements are correct.

J. M. MCKITTRICK,
President.

D. F. BOULTER,
Shire Clerk.

I have examined the books and accounts of the Shire of Nannup for the year ended 30th June, 1977, and certify that the annual statements mentioned above correspond with the books of account, vouchers and document submitted for audit and are, in my opinion, correct, subject to my report.

K. ROBERTSON,
Government Inspector of Municipalities.

SHIRE OF SHARK BAY.

STATEMENT OF RECEIPTS AND PAYMENTS FOR YEAR ENDED 30th JUNE, 1977.

Receipts.		\$
Rates	17 486.69	
Licenses	10 857.08	
Government Grants and Recoups	148 017.75	
C.A.R. Funds	7 351.00	
Income from Property	3 815.10	
Sanitation Charges	2 443.12	
Cemetery	50.00	
Other Fees	1 450.00	
All Other Revenue	12 465.34	
Book Deposit	18.00	
S.E.C. Collection	13 172.57	
Transfers from Trading Fund	10 739.73	
Transfers from Loan Fund	20 000.00	
Total	\$247 866.38	

Payments.		\$
Administration:		
Staff Section	31 962.77	
Member Section	3 450.04	
Debenture Service	52 685.22	
Public Works and Service	75 279.81	
Building Construction	43 614.65	
Building Maintenance	3 922.98	
Health Services	4 402.64	
Bush Fire	173.00	
Traffic Control	411.03	
Cemetery	16.28	
Plant, Machinery and Tools	9 794.52	
C.A.R. Funds	10 406.73	
Other Works and Services	4 781.22	
S.E.C. Collection	13 173.17	
Library	1 471.54	
	\$255 545.60	

SUMMARY.		\$
Credit at Bank 1/7/76	4 541.72	
Plus Receipts	247 866.38	
Less Payments	252 408.10	
Debit Balance 1/7/77	255 545.60	
	\$3 137.50	

BALANCE SHEET AS AT 30/6/77.

Assets.		\$
Current Assets	22 488.87	
Non-current Assets	51.73	
Fixed Assets	312 642.01	
Investment in Trading Undertaking	32 999.56	
Total	\$368 182.17	

Liabilities.		\$
Current Liabilities	19 629.93	
Non-current Liabilities	51.73	
Deferred Liabilities	308 030.52	
Total	\$327 712.18	

SUMMARY.		\$
Total Assets	368 182.17	
Total Liabilities	327 712.18	
Municipal Accumulation Account	\$40 469.99	

We certify that the above figures are correct.

D. M. THOMSON,
President.

W. JACOBS,
Shire Clerk.

I have examined the books and accounts of the Shire of Shark Bay for the year ended 30th June, 1977. I certify that the annual statements mentioned above correspond with the books of accounts, vouchers and documents submitted for audit, and are in my opinion correct, subject to my report.

N. R. WOODS,
Government Inspector of Municipalities.

SHIRE OF ESPERANCE.

IT is hereby notified that Mr. David Somerville has been appointed to the following positions with the Esperance Shire Council, effective from 31st October, 1977.

- Ranger.
- Litter Inspector.
- Beach Inspector.
- Parking Inspector.

and is an "authorised person" under section 665B of the Local Government Act, Dog Act and any Council By-Laws under which he is directed to act.

31st October, 1977.

E. L. CHOWN,
Shire Clerk.

DOG ACT, 1976.
City of Gosnells.

THIS is to certify that Peter Hatherly and Raymond Sousa have been appointed authorised officers to exercise powers conferred by the Dog Act, 1976.

D. G. PARKER,
Acting Town Clerk.

DOG ACT, 1976.

Shire of Mt. Marshall.

IT is hereby notified for public information that the following persons have been appointed Authorised Officers for the purpose of the Dog Act, 1976.

Hugh J. Fraser.
Charles O. Hunt.
Celia A. Putt.
Helen J. Shemeld.

Dated this 1st day of November, 1977.

H. J. FRASER,
Shire Clerk.

LOCAL GOVERNMENT ACT, 1960-1977.

Shire of Albany.

Closure of Private Street.

To: Westley Bellingham Maley and Frank Torrens Maley:

NOTICE is hereby given in pursuance of the provisions of Section 297A of the Local Government Act, 1960-1977, that the Council of the Shire of Albany at its ordinary meeting held on Friday, 15th July, 1977, resolved to propose to close those portions of private streets and being that portion of Millar Street situated between the northern boundary of Lancaster Road and the southern boundary of Alfred Street and abutting Lots 6 and 12 of Section A and Lots 1 and 7 of Section B all of Plantagenet Location 381 and that portion of Henry Street situated between the northern boundary of Alfred Street and the southern boundary of Edinburgh Road and abutting Lots 25, 26, 27 and 28 of Plantagenet Location 381, being portion of Plantagenet Location 381 and being part of the land coloured brown and marked Millar Street on Plan 212 and Henry Street on Plan 92 and being part of the land comprised in Certificate of Title Volume 17 Folio 303, and to incorporate the said portions of the said streets, when closed, into Lots 6 and 12 of Section A, 1 and 7 of section B and 25, 26 27 and 28 all of Plantagenet Location 381 in the manner shown on the plan of the proposal which is available for inspection at the office of the Shire of Albany during normal office hours.

Accordingly, I call upon you to show cause if you so desire, to Council within thirty days from the date of this notice—

- (i) why the private streets should not be closed in accordance with the proposal therefore,
- (ii) why any portion of the land that is marked on the plan hereinbefore referred to and that comprises those portions of the private streets upon which abuts the land comprising a lot, should not be transferred to the owner of that lot.

F. P. JAGO,
Shire Clerk.

SHIRE OF BODDINGTON.

Temporary Closure of Road.

NOTICE is hereby given that the Shire of Boddington intends to request approval for the temporary closure of the Road detail hereunder:—

All that portion of Road No. 4142 commencing at its point of intersection with the Southern boundary of Murray location 530 and extending it in a Westerly direction to its point of intersection with the Western boundary of Murray location 530, for a period of three (3) years.

Objections to the proposal must be lodged at the office of the Council within 35 days from publication of this notice.

P. L. FITZGERALD,
Shire Clerk.

LOCAL GOVERNMENT ACT, 1960-1977.

Shire of Pingelly.

Loan Poll.

Proposed Loan (No. 68) of \$100 000 for the Establishment of a Caravan Park in Pingelly.

IT is hereby notified for public information that the result of a Loan Poll conducted on the 5th November, 1977, with respect to the above proposal, was as follows:—

Yes Votes	264
No Votes	297
Informal Votes	8
Total Votes Cast	569

As the number of Ratepayers who voted at the Poll was greater than fifteen per centum of those entitled to vote thereat and a majority of valid votes were cast against the proposal, the raising of the Loan is forbidden.

Dated 5th November, 1977.

K. J. TILBROOK,
Returning Officer.

LOCAL GOVERNMENT ACT, 1960-1977.

Town of Albany.

Notices of Intention to Borrow.

Proposed Loans (No. 176) of \$16 000,
(No. 177) of \$6 000, (No. 178) of \$50 000

IN accordance with section 610 of the above Act the Council of the Town of Albany gives notice that it proposes to borrow the above amounts by the sale of single debentures, repayable over fifteen (15) years by equal half-yearly instalments of principal and interest at the office of the Council of the Town of Albany, York Street, Albany. Purposes: Loan 176 (\$16 000) Old Post Office Building Renovations, Loan 177 (\$6 000) Street Lighting Hanrahan-Frenchman Bay Roads, Loan 178 (\$50 000) Roadworks.

Statements as required by section 609 of the Act are available for inspection at the office of the Council during normal office hours for a period of 35 days after first publication of this notice.

H. J. SMITH,
Mayor.

F. R. BRAND,
Town Clerk.

LOCAL GOVERNMENT ACT, 1960-1977.

Town of Bassendean.

Notice of Intention to Borrow.

Proposed Loan (No. 101) of \$50 000.

PURSUANT to section 610 of the Local Government Act, 1960-1977, the Council of the Town of Bassendean hereby gives notice that it proposes to borrow money by sale of a debenture on the following terms and for the following purpose: Fifty thousand dollars for ten years payable by twenty equal half-yearly instalments of principal and interest. Purpose: Construction of street drains.

Plans, specifications and estimates of costs as required by Section 609 are open for inspection at the office of the Council, 48 Old Perth Road, Bassendean, during business hours for 35 days after publication of this notice.

Dated the 1st day of November, 1977.

J. G. PATERSON,
Mayor.

C. McCREED,
Town Clerk.

LOCAL GOVERNMENT ACT, 1960-1977.

Shire of Bayswater.

Notice of Intention to Borrow.

Proposed Loan (No. 117) of \$300 000.

PURSUANT to section 610 of the Local Government Act, 1960-1977, the Bayswater Shire Council hereby gives notice that it proposes to borrow money, by the sale of a debenture or debentures, on the following terms and for the following purposes: \$300 000 for a period of 15 years, repayable at the National Bank, King William Street, Bayswater, in 30 equal half-yearly instalments of principal and interest. Purpose: Sewerage Reticulation.

Specifications and estimate of cost, as required by section 609 are open for inspection at the office of the Council during business hours, for 35 days after publication of this notice.

N.B.: There will be no levy against ratepayers in respect of this loan as the Metropolitan Water Supply, Sewerage, and Drainage Board has undertaken to meet all repayments of principal and interest.

Dated the 8th day of November, 1977.

A. P. HINDS,
Shire President.

A. A. PATERSON,
Shire Clerk.

LOCAL GOVERNMENT ACT, 1960-1977.

Shire of Brookton.

Notice of Intention to Borrow.

Proposed Loan (No. 48) of \$45 000.

PURSUANT to section 610 of the Local Government Act, 1960-1977, the Brookton Shire Council hereby gives notice of its intention to borrow money by the sale of a debenture on the following terms and for the following purpose: \$45 000 repayable over a period of ten years at the office of the Council, Brookton, in twenty half-yearly instalments of principal and interest. Purpose: To reticulate and grass the Brookton Oval, together with associated equipment.

Plans, specifications and estimates of costs as required by section 609 of the Act are available for inspection during normal office hours at the office of the Council for 35 days following publication of this notice.

W. B. EVA,
President.

J. W. HUGHES,
Shire Clerk.

LOCAL GOVERNMENT ACT, 1960-1977.

Carnamah Shire Council.

Notice of Intention to Borrow.

Proposed Loan (No. 72) of \$72 000.

PURSUANT to section 610 of the Local Government Act, 1960-1977, the Carnamah Shire Council hereby gives notice that it proposes to borrow money by sale of debentures on the following terms and for the following purpose: \$70 000 for a period of 20 years at ruling rate of interest, repayable at the office of the Superannuation Board, Perth, by forty (40) equal half-yearly instalments of principal and interest. Purpose: Construction of Hall, changerooms and Facilities—Eneabba Sports Ground.

Plans, specifications and estimates as required by section 609 are open for inspection at the office of the Council during office hours, for thirty-five (35) days after the publication of this notice.

F. C. G. LUCAS,
President.

R. S. DUTCH,
Shire Clerk.

LOCAL GOVERNMENT ACT, 1960-1977.

Shire of Carnarvon.

Proposed Loan (No. 91), of \$50 000.

PURSUANT to section 610 of the Local Government Act, 1960-1977, the Shire of Carnarvon hereby gives notice that it proposes to borrow money by the sale of debentures on the following terms and for the following purpose: \$50 000 for a period of ten years with a notional term of twenty years repayable at the office of the Council, Carnarvon, by twenty half-yearly instalments of principal and interest. Purpose: Part cost of the upgrading of the transmission line—North River Road.

Plans, specifications and estimates as required by section 609 of the Act, are available at the office of the Council during office hours, for a period of 35 days after publication of this notice.

N.B.: Repayment of this loan will be met by the Shire of Carnarvon Electricity Undertaking.

Dated this 7th day of November, 1977.

F. G. BAXTER,
Shire President.

A. J. TAYLOR,
Shire Clerk.

LOCAL GOVERNMENT ACT, 1960-1977.

Shire of Gingin.

Notice of Intention to Borrow.

Proposed Loan (No. 68) of \$18 000.

PURSUANT to section 610 of the Local Government Act, 1960-1977, the Gingin Shire Council hereby gives notice that it proposes to borrow money by the sale of a debenture on the following terms and for the following purpose: \$18 000 over a period of fifteen (15) years at the ruling rate of interest repayable to the Superannuation Board of 32 St. George's Terrace, Perth, by thirty equal half-yearly instalments of principal and interest. Purpose: Contributory bitumen scheme, Cowalla Road and Red Gully Road.

The Statement required by section 609 is open for inspection by ratepayers at the office of the Council during normal business hours for a period of thirty-five (35) days after the publication of this notice.

Dated this 4th day of November, 1977.

N. T. FEWSTER,
President.

N. H. V. WALLACE,
Shire Clerk.

LOCAL GOVERNMENT ACT, 1960-1977.

Shire of Kojonup.

Notice of Intention to Borrow.

Proposed Loan (No. 87) of \$12 000.

PURSUANT to section 610 of the Local Government Act, 1960-1977, the Shire of Kojonup hereby gives notice that it proposes to borrow, by the sale of debentures on the following terms for the

following purposes: \$12 000 for a period of 10 years repayable at Kojonup by equal half-yearly instalments of principal and interest. Purpose: Additions, Furnishings and Fittings to Doctor's Surgery.

Estimates as required by Section 609 are open for inspection at the office of the Council during office hours for 35 days after publication of this notice.

Dated this 4th day of November, 1977.

M. G. HARRISON,
President.
E. H. KELLY,
Shire Clerk.

LOCAL GOVERNMENT ACT, 1960-1977.

Shire of Kulin.

Notice of Intention to Borrow.

Proposed Loan (No. 40) of \$40 000.

PURSUANT to section 610 of the Local Government Act, 1960-1977, the Kulin Shire Council hereby gives notice that it proposes to borrow money by the sale of a debenture or debentures on the following terms for the following purpose: \$40 000 for a period of fifteen (15) years, at the ruling rate of interest, from the State Government Insurance Office, repayable by thirty (30) equal half-yearly repayments of principal and interest. Purpose: Purchase of land and provision of services.

Plans and specifications and estimate of cost as required by section 609 of the Act are open for inspection by ratepayers at the office of the Council for 35 days following publication of this notice.

Dated this 1st day of November, 1977.

J. S. WILSON,
President.
L. E. TRELOAR,
Shire Clerk.

LOCAL GOVERNMENT ACT, 1960-1977.

Shire of Leonora.

Notice of Intention to Borrow.

Proposed Loan (No. 57) of \$40 000.

PURSUANT to section 610 of the Local Government Act, 1960-1977, the Council of the Shire of Leonora hereby gives notice that it proposes to borrow money by the sale of debentures on the following terms and for the following purpose: Forty Thousand Dollars for Seven Years by Fourteen equal half-yearly instalments of principal and interest. Purpose: Purchase of Plant.

Plans, specifications and estimates of cost as required by section 609 are open for inspection at the office of the Council, Tower Street, Leonora, during business hours for 35 days after publication of this notice.

Dated this 31st day of October, 1977.

A. F. CLELAND,
President.
L. P. STRUGNELL,
Shire Clerk.

LOCAL GOVERNMENT ACT, 1960-1977.

Shire of Mullewa.

Notice of Intention to Borrow.

Proposed Loans (No. 62) of \$19 213; (No. 63) of \$25 609; (No. 64) of \$10 000.

PURSUANT to sections 609 and 610 of the Local Government Act, 1960-1977, the Council of the Municipality of the Shire of Mullewa hereby gives notice that it proposes to borrow moneys by sale of a debenture on the following terms for the following purpose:—

- (1) Loan No. 62 \$19 213 for a period of 4 years at a rate of interest not exceeding 10.1 per cent per annum repayable at the Commercial Bank of Australia, Mullewa, by eight instalments of principal and interest. Purpose: Purchase of plant—truck.
- (2) Loan No. 63 \$25 609.00 for a period of 5 years at a rate of interest not exceeding 10.1 per cent per annum repayable at the Commercial Bank of Australia, Mullewa, by ten instalments of principal and interest. Purpose: Purchase of plant—bulldozer.
- (3) Loan No. 64 \$10 000 for a period of 5 years at a rate of interest not exceeding 10.1 per cent per annum repayable at the Commercial Bank of Australia, Mullewa, by ten instalments of principal and interest. Purpose: Sealing of roads.

Plans, specifications and estimates of cost are available for inspection by ratepayers at the Shire Council Office during normal office hours for a period of thirty five days after publication of this Notice.

Dated this 2nd day of November, 1977.

D. J. BRENKLEY,
President.
T. J. HARKEN,
Shire Clerk.

LOCAL GOVERNMENT ACT, 1960-1977.

Shire of Port Hedland.

Proposed Loan (No. 68) of \$700 000.

PURSUANT to section 610 of the Local Government Act, 1960-1977, the Council of the Shire of Port Hedland hereby gives notice that it proposes to borrow by the sale of a debenture or debentures repayable over twenty years by forty (40) half-yearly instalments of principal and interest at the Council Office, Civic Centre, McGregor Street, Port Hedland, for the following purposes: Continued construction of cultural, recreation and administrative complex in the Town Centre at South Hedland.

Plans, specifications and estimates of cost as required by section 609 of the above Act are open for inspection at the Office of the Council during normal office hours for 35 days after the publication of this notice.

Dated this 10th day of November, 1977.

R. C. COTTIER,
President.
L. S. ROGERS,
Shire Clerk.

CORRIGENDUM.

LOCAL GOVERNMENT ACT, 1960-1977.

Shire of Shark Bay.

Notice of Intention to Borrow.

PROPOSED Loan (No. 21 for \$22 000 as advertised in *Government Gazette* (No. 61) of 30th September, 1977.

The term of the proposed loan should read 15 years and not 20 years.

W. JACOBS,
Shire Clerk.

LOCAL GOVERNMENT ACT, 1960-1977.

Shire of Wongan-Ballidu.
 Notice of Intention to Borrow.
 Proposed Loan (No. 91) of \$42 400.

PURSUANT to section 610 of the Local Government Act 1960-1977, the Wongan-Ballidu Shire Council hereby gives notice of its intention to borrow money by the sale of debentures on the following terms, and for the following purposes: for a period of 15 years repayable at the office of the A.N.Z. Bank Wongan Hills, in Thirty equal half yearly instalments of Principal and Interest. Purpose:—Balance of costs Administration Building.

Specification and estimate of the work as required by section 609 of the Act are available for inspection at the Office of the Council for thirty-five days after publication of this notice.

J. B. ACKLAND,
 President.

D. R. B. BURNS,
 Shire Clerk.

LOCAL GOVERNMENT ACT, 1960-1977.

Shire of Wyalkatchem.
 Proposed Loan (No. 40) of \$3 000.

PURSUANT to section 610 of the Local Government Act, 1960-1977, the Wyalkatchem Shire Council hereby gives notice that it proposes to borrow money by the sale of a single debenture on the following terms and for the following purpose: \$3 000 for a period of twenty (20) years repayable at the office of the Council, Honour Avenue, Wyalkatchem, by equal half-yearly instalments of principal and interest. Purpose: Erection of residence on Wyalkatchem Town Lot 280 for the Agriculture Protection Board.

Plans, specifications and estimates of costs as required by section 609 of the Act are available for inspection at the Office of the Council during normal business hours for a period of thirty-five (35) days after the publication of this notice.

Note: It is anticipated that the rental payable to the Council by the Agriculture Protection Board will cover the principal and interest repayments applicable to the above proposed loan.

Dated this 7th day of November, 1977.

L. S. O. DAVIES,
 President.

R. H. SOLOSZY,
 Shire Clerk.

LOCAL GOVERNMENT ACT, 1960-1977.

City of Stirling.
 Closure of Private Street.
 Department of Local Government,
 Perth, 1st September, 1977.

L.G. ST-4-8C.

NOTICE is hereby given in pursuance of the provisions of section 297A of the Local Government Act, 1960-1977, that His Excellency the Governor has approved of the resolution passed by the Stirling City Council that the private street described as being portion of Swan Location M and being the whole of the private street on Plan 565 as is comprised in Certificate of Title Volume XLII folio 40 be closed, and the land contained therein be allocated to the adjoining Lots 4, 5 and 9 to 32, as shown in the Schedule hereunder.

R. C. PAUST,
 Secretary for Local Government.

Schedule.

LOCAL GOVERNMENT ACT 1960
 SECTION 297 A

WIDGEE				ROAD			
1	2	3	4	5	6	7	8
	9				19		
	10				20		
	11				21		
	12				22		
	13				23		
	14				24		
	15				25		
	16				26		
	17				27		
	18				28		
	32				29		
	21				30		

Lots 1-32 (Incl.) on Plan 565: The State Housing Commission
 Private Street on Plan 565: James Tomas Peet.

LOCAL GOVERNMENT ACT, 1960-1977.

Town of Bunbury.

Sale of Land.

Department of Local Government,
 Perth, 4th November, 1977.

L.G. BY-4-6.

IT is hereby notified for public information that His Excellency the Lieutenant Governor has directed under the provisions of section 266 of the Local Government Act, 1960-1977, that the Bunbury Town Council may sell part of Bunbury Lot 471 and being Lots 46-51 inclusive on Diagram 53397 and being the land comprised in Certificate of Title Volume 1468 Folio 186 by public tender and any unsold lots by private treaty within six months of the closing of tenders.

R. C. PAUST,
 Secretary for Local Government.

LOCAL GOVERNMENT ACT, 1960-1977.

Town of Geraldton.

Sale of Land.

Department of Local Government,
 Perth, 4th November, 1977.

L.G. G-4-6.

IT is hereby notified for public information that His Excellency the Lieutenant Governor has approved under the provisions of section 266 of the Local Government Act, 1960-1977, of the sale by the Geraldton Town Council of Lot 115 McAleer Street, Geraldton, being the land comprised in Certificate of Title Volume 1442 Folio 998 by public tender.

R. C. PAUST,
 Secretary for Local Government.

LOCAL GOVERNMENT ACT, 1960-1977.

Shire of Katanning.

Sale of Land.

Department of Local Government,
Perth, 4th November, 1977.

L.G.—KA-4-6A.

IT is hereby notified for public information that His Excellency the Lieutenant Governor has directed under the provisions of section 266 of the Local Government Act, 1960-1977, that the Katanning Shire Council may sell Katanning Town Lot C69 being the land contained in Certificate of Title Volume 1076 Folio 134 and portion of Katanning Lot 22 being Lot 15 on diagram 23107 and being the land contained in Certificate of Title Volume 1251 Folio 936 to Dr. Ong by private treaty.

R. C. PAUST,
Secretary for Local Government.

LOCAL GOVERNMENT ACT, 1960-1977.

Town of Geraldton.

Lease of Land.

Department of Local Government,
Perth, 4th November, 1977.

L.G. G-4-4B.

IT is hereby notified for public information that His Excellency the Lieutenant Governor has directed under the provisions of section 267 of the Local Government Act, 1960-1977, that the Geraldton Town Council may lease Reserve 29388 for a period of fourteen years to the Theatre 8 Geraldton Inc. without calling public tenders.

R. C. PAUST,
Secretary for Local Government.

LOCAL GOVERNMENT ACT, 1960-1977.

Town of Geraldton.

Lease of Land.

Department of Local Government,
Perth, 4th November, 1977.

L.G. G4-4C.

IT is hereby notified for public information that His Excellency the Lieutenant Governor has directed under the provisions of section 267 of the Local Government Act, 1960-1977, that the Geraldton Town Council may lease Lots 2678 to 2699, 2613 and 2671 of Reserve 25459 by public auction for a period of 21 years.

R. C. PAUST,
Secretary for Local Government.

LOCAL GOVERNMENT ACT, 1960-1977.

Shire of Collie.

Loan.

Department of Local Government,
Perth, 4th November, 1977.

L.G. CO-3-8.

IT is hereby notified for public information that His Excellency the Lieutenant Governor has approved of the construction and establishment of a Niche Wall at the Collie Cemetery being declared a work and undertaking for which money may be borrowed under the provisions of Part XXVI of the Local Government Act by the Collie Shire Council.

R. C. PAUST,
Secretary for Local Government.

LOCAL GOVERNMENT ACT, 1960-1977.

Shire of Corrigin.

Loan.

Department of Local Government,
Perth, 4th November, 1977.

L.G. CR-3-8A.

IT is hereby notified for public information that His Excellency the Lieutenant Governor has approved of a financial contribution towards the construction of four homes for the aged on Reserve 33585 being declared a work and undertaking for which money may be borrowed under the provisions of Part XXVI of the Local Government Act by the Corrigin Shire Council.

R. C. PAUST,
Secretary for Local Government.

LOCAL GOVERNMENT ACT, 1960-1977.

Shire of Narrogin.

Loans.

Department of Local Government,
Perth, 4th November, 1977.

L.G. NO-3-8.

IT is hereby notified for public information that His Excellency the Lieutenant Governor has approved of additions, alterations and sewerage connection of Lot 36, Federal Street, Narrogin, as a work and undertaking for which money may be borrowed under the provisions of Part XXVI of the Local Government Act, 1960-1976, by the Narrogin Shire Council.

R. C. PAUST,
Secretary for Local Government.

LOCAL GOVERNMENT ACT, 1960-1977.

Shire of Three Springs.

Loans.

Department of Local Government,
Perth, 4th November, 1977.

L.G. TS-3-8, Vol 2.

IT is hereby notified for public information that His Excellency the Lieutenant Governor has approved of the major reconditioning/repairs to Council machinery being declared a work and undertaking for which money may be borrowed under the provisions of Part XXVI of the Local Government Act, 1960-1976 by the Three Springs Shire Council.

R. C. PAUST,
Secretary for Local Government.

LOCAL GOVERNMENT ACT, 1960-1977.

Shire of Three Springs.

Loans.

Department of Local Government,
Perth, 4th November, 1977.

L.G. TS-3-8A.

IT is hereby notified for public information that His Excellency the Lieutenant Governor has approved of the extension of State Energy Commission electricity mains to a ratepayer's property in the district, being declared a work and undertaking for which money may be borrowed under the provisions of Part XXVI of the Local Government Act by the Three Springs Shire Council.

R. C. PAUST,
Secretary for Local Government.

LOCAL GOVERNMENT ACT, 1960-1977.

Shire of Wongan-Ballidu.

Loan.

Department of Local Government,
Perth, 4th November, 1977.

L.G. WB-3-8.

IT is hereby notified for public information that His Excellency the Lieutenant Governor has approved of the purchase of Lot 518 Wandoo Crescent and the construction of a residence thereon:—

- (1) Being declared a work and undertaking for which money may be borrowed under the provisions of Part XXVI of the Local Government Act, and
- (2) To be sold under contract of sale to Co-operative Bulk Handling Ltd pursuant to Section 514 of that Act by the Shire of Wongan-Ballidu.

R. C. PAUST,
Secretary for Local Government.

LOCAL GOVERNMENT ACT, 1960-1977.

Shire of Williams.

Overdraft.

Department of Local Government,
Perth, 4th November, 1977.

L.G. WL-3-9.

IT is hereby notified for public information that His Excellency the Lieutenant Governor has approved under the provisions of section 600 of the Local Government Act, 1960-1977, of the Williams Shire Council obtaining an advance of up to \$40 000 from a bank by means of a special overdraft for the purchase and development for resale as residential Lots of Pt. Williams Location 13968.

R. C. PAUST,
Secretary for Local Government.

LOCAL GOVERNMENT ACT, 1960-1977.

City of Nedlands.

The Municipality of the City of Nedlands Amendments to Parking Facilities
By-law No. 19.

ND-7-19-J.

IN pursuance of the powers conferred upon it by the abovementioned Act, and all other powers enabling it, the Council of the abovementioned Municipality, hereby records having resolved on the 1st day of September, 1977 to make and submit—for confirmation by the Governor—the following amendments to its By-laws relating to Parking Facilities as published in the *Government Gazette* on 30th July, 1970 and amendments.

Provision Amended.	Amendment.
By-law 53 (3)	Delete By-law 53 (3). Substitute new By-law 53 (3) to read: "The amount appearing in the final column of the Third Schedule directly opposite an offence described in that Schedule shall be the Modified Penalty for that offence.

Third Schedule: Delete existing Third Schedule and substitute a Schedule as follows:—

City of Nedlands.

Third Schedule.

Item Number; By-law; Nature of Offence; Modified Penalty.

- 1.—36 (1) (b); No standing area; \$20.
- 2.—39 (4); Within 6 m of property line at an intersection; \$20.
- 3.—43 (a); Parked on private property; \$20.
- 4.—39 (1) (j); Parked on an intersection; \$20.
- 5.—36 (4) (b); No Parking Area; \$10.
- 6.—36 (4) (c); Restricted parking; \$10.
- 7.—39 (1) (c); Obstructing entry; \$10.
- 8.—39 (1) (g); Parked on footpath; \$10.
- 9.—39 (1) (k); Verge parking; \$10.
- 10.—37 (e); Parked causing undue obstruction; \$10.
- 11.—39 (1) (a); Double parking; \$10.
- 12.—36 (1) (a) Parked in an area reserved for vehicles of a different class; \$5.
- 13.—36 (1) (d); Longer than specified time; \$5.
- 14.—36 (3); Private vehicle on loading zone; \$5.
- 15.—37 (a); Not close and parallel or facing wrong way on 2-way carriage-way; \$5.
- 16.—39 (1) (b); Parked adjacent to median strip; \$5.
- 17.—39 (1); (f); Parked within 9 m of a traffic island; \$5.

SCHEDULE—*continued.*

- 18.—43 (b) (1) and (2); Driving a vehicle or conducting a business on a Council Reserve; \$5.
- 19.—The modified penalty for a breach of any other provision of these By-laws shall be: \$4.

Dated this 1st day of September, 1977.

The Common Seal of the Municipality of the City of Nedlands was affixed hereto in the presence of:—

[L.S.]

J. C. SMITH,
Mayor.

S. A. GIESE,
Town Clerk.

Recommended:—

E. C. RUSHTON,
Minister for Local Government.

Approved by His Excellency the Governor in Executive Council this 2nd day of November, 1977.

R. D. DAVIES,
Clerk of the Council.

LOCAL GOVERNMENT ACT, 1960-1977.

The Municipality of the Shire of Wanneroo.

By-Laws Relating to Fencing.

WU-7-13.

In pursuance of the powers conferred upon it by the abovementioned Act and all other powers enabling it, the Council of the abovementioned Municipality hereby records having resolved on the twenty-fifth day of August, 1976, to revoke the Fencing By-law published in the *Government Gazette* (No. 72) of 30th July, 1970, and to make and submit for confirmation of the Governor the following by-laws:—

1. In these by-laws, unless the context requires otherwise—

“Commercial area” means an area which is within a Commercial Zone as classified by the Shire of Wanneroo Town Planning Scheme No. 1 published in the *Government Gazette* of 13th September, 1976 as amended.

“Council” means the Council of the Municipality of the Shire of Wanneroo.

“Dangerous fence” means a fence or wall which is likely to collapse or fall or part of which is likely to collapse or fall by reason of its faulty design, location, construction, deterioration of constituent materials, damage by termites, decay, change in ground level, or other cause.

“Fence” includes a wall and a retaining wall.

“Height” in relation to a fence means:—

- (a) if the fence is erected within 7.5 m of a street, the vertical distance between the top of the fence and the level of the road kerbing immediately opposite, but if no kerbing exists, the height is the vertical distance between the top of the fence and the level of the crown of the road immediately opposite;
- (b) if the fence is not erected within 7.5 m of a street, the vertical distance between the top of the fence and the ground level immediately below, if the ground levels are the same on each side of the fence. If the ground levels are not the same on each side of the fence then the height shall be measured from the original natural ground level. In case of doubt the original natural ground level shall be a level fixed by the surveyor unless a Court of Competent Jurisdiction shall decide otherwise.

The height of any fence shall be measured inclusive of any retaining wall erected adjacent to a fence, whether it forms part of that fence or not.

“Industrial area” means an area which is within a Light Industrial Zone or within a General Industrial Zone as classified by the Council’s said Town Planning Scheme No. 1.

“Residential area” means an area which is within a Residential Zone, a General Residential GR4 Zone or a Residential Development Zone as classified by the Council’s said Town Planning Scheme No. 1.

“Rural area” means an area which is a Rural Zone as classified by the Council’s said Town Planning Scheme No. 1.

“Surveyor” means the Building Surveyor to the Municipality of the Shire of Wanneroo.

2. No person shall commence to erect, proceed with the erection, rebuild, reconstruct, or alter any fence, pergola or hood attached to any gateway or fence if it is situated within 7.5 m of a street and exceeds 1 m height unless and until he has lodged with the Council two copies of the plan and specification of the proposed fence, or the proposed rebuilding, reconstruction or alteration, together with the written approval of the adjoining owners, and the Council has approved a copy of the plan and specifications.

3. No person shall unless otherwise permitted by these by-laws—

- (a) erect a fence, not forming part of a retaining wall, exceeding 1.8 m in height;
- (b) erect a fence which is adjacent to or forms part of a retaining wall with a combined height exceeding 2.25 m. Where the natural contours of the lot are such that the implementation of this by-law is considered unreasonable by the Council, it may vary the requirements of this by-law;
- (c) erect a fence abutting a right-of-way or pedestrian accessway exceeding 1 m in height if within 4.5 m of a street boundary;
- (d) in a residential area erect a fence exceeding 1 m in height within 7.5 m of a street unless it complies with the following:
 - (i) it shall be constructed of brick, stone or concrete;
 - (ii) it shall have footings of minimum 225 mm x 150 mm concrete 15 MPA or 300 mm x 175 mm brick laid in cement mortar situated entirely within the boundaries of the lot;
 - (iii) it shall be offset a minimum of 200 mm at maximum 2.7 m centres, or 225 mm x 100 mm piers are to be provided at maximum 2.7 m centres;
 - (iv) it shall be truncated minimum 1.5 m x 1.5 m at all crossovers or driveways, including those on adjoining lots;
provided that this paragraph (d) shall not apply to a fence abutting the side or lesser street on a corner lot if more than 12 m from the front boundary;
- (e) erect a fence having a gate which opens or is able to open outwards onto a street or right-of-way;
- (f) in a rural area erect a fence within 7.5 m of a street of a height exceeding 1.5 m.

4. No person shall erect, nor shall the owner or occupier allow to remain thereon, any fence on or within 2 m of the street frontage in excess of 1 m in height within a distance of 12 m from the intersection of two or more streets.

On an allotment being lawfully used for industrial purposes the Council may permit a link mesh fence to be erected to a greater height than 1 m if the Council is satisfied that such a fence would not materially interfere with the visibility of drivers of vehicles approaching the intersection.

5. No person shall—

- (a) erect or affix or allow to remain on or as part of any fence on an allotment owned or occupied by him in a residential area or in a commercial area any barbed wire or any other wire or materials with spiked or jagged projections;
- (b) erect or affix or allow to remain as part of any fence bounding an allotment owned or occupied by him in an industrial area any barbed wire or other wire or materials with spiked or jagged projections unless the wire or materials referred to is carried on posts bent back into the allotment from the boundary at an angle of 45 degrees, nor unless the bottom row of wire or other material is set back 150 mm from the face of the fence and is not nearer than 2 m to the ground;
- (c) affix or allow to remain as part of any fence on an allotment owned or occupied by him in a residential area or in a commercial area any broken glass;
- (d) affix broken glass to or allow broken glass to remain upon a fence which is erected upon an allotment which is owned or occupied by him and which abuts on to any road or public place;
- (e) within a rural area place or fix barbed wire upon a fence adjacent to a road or other public place unless such barbed wire be fixed to the side of the fence posts furthest from such road or other public place.

6. Except with the prior written consent of the Council, no person shall use secondhand materials in the construction of a fence and in the event of such consent being given the person to whom that consent shall have been given shall paint or treat the secondhand material as directed by the surveyor.

7. No person shall construct a fence of any material not specified in the relevant schedule to these by-laws for the area in which the fence is to be erected or below the minimum standard so specified therein.

8. The owner and occupier of land shall maintain all fences erected thereon in good condition and so as to prevent them from becoming dilapidated, dangerous, unsightly, or prejudicial to the property in or the inhabitants of the neighbourhood.

9. The owner or occupier of land on which a dangerous fence is erected shall at his own expense when required by Council so to do by written notice served on him take down, repair or re-build such fence within such period of time from the date of service of the notice (being not less than fourteen days) as the notice shall specify.

10. The fences specified hereunder are hereby prescribed as sufficient fences for the purposes of the Dividing Fences Act, 1961—

- In a residential area the fence described in item A of schedule 1;
- In commercial areas and industrial areas the fence described in item A of schedule 2;
- In rural areas the fence described in item A of schedule 3.

Schedule 1.

Residential Areas.

A. For a fence of asbestos construction the minimum specifications are—
Super Six corrugated asbestos sheet free-standing fences erected as follows—

- (a) The minimum height is 1.5 m.
- (b) Asbestos sheets if of less than 1.8 m in length to be trenched 450 mm in soil.
- (c) Asbestos sheets if of between 1.8 m and 2.4 m in length to be trenched 600 mm in soil.

The total height of the fence shall consist of a single continuous asbestos sheet.

Asbestos sheets to be lapped and fixed with two galvanised 6 mm gutter bolts, nuts and washers.

Asbestos sheets may be capped with galvanised iron or asbestos moulded cap.

B. For a fence constructed of timber the minimum specifications are—

Corner posts 125 mm x 125 mm x 2.4 m and intermediate posts of 125 mm x 75 mm x 2.4 m spaced at not more than 2.7 m centres. All posts shall have tops with not less than 37 mm weather and shall be sunk at least 600 mm into the ground and strutted with 250 mm x 25 mm x 450 mm struts. Corner posts shall be strutted two ways with 100 mm x 50 mm soles and 75 mm x 50 mm struts.

Rails shall be 75 mm x 50 mm, each rail spanning two bays of fencing with joints staggered; top and bottom rails shall be at least 1.125 m apart.

The fence shall be covered with—

- (a) 75 mm x 18 mm sawn pickets double-nailed to each rail; or
- (b) corrugated or contoured asbestos cement sheets.

C. For a fence constructed of brick, stone or concrete the minimum specifications are—

- (a) Footings of minimum 225 mm x 150 mm concrete 15 MPA or 300 mm x 175 mm brick laid in cement mortar.
- (b) Fences to be offset a minimum of 200 mm at maximum 2.7 m centres or 225 mm x 100 mm piers to be provided at maximum 2.7 m centres.

D. For a ranch-style fence the minimum specifications are—

- (a) Posts of minimum 100 mm x 100 mm set 600 mm in the ground and spaced maximum 2.1 m apart and having weathered tops.
- (b) Horizontal boarding shall be 150 mm x 25 mm double-nailed with joints staggered. Boarding shall cover at least two spans.

Schedule 2.

Commercial Areas and Industrial Areas.

A. For a fence of link mesh construction the minimum specifications are—

- (a) Corner posts to be minimum 50 mm nominal bore x 3.5 mm; footings 225 mm diameter x 900 mm.
- (b) Intermediate posts to be minimum 37 mm nominal bore x 3.15 mm at maximum 3.5 m centres; footings 225 mm diameter x 600 mm.
- (c) Struts to be minimum 30 mm nominal bore x 3.15 mm, fitted at each gate and two at each corner post.
- (d) Cables shall be affixed to the top, centre and bottom of all posts and shall consist of two or more 3.15 mm wires twisted together.
- (e) Galvanised link mesh wire shall be not less than 1.8 m in height and constructed of 50 mm mesh 2.5 mm galvanised iron wire and shall be strained, neatly secured and laced to the posts and affixed to cables. Vehicle entry gates shall provide an opening of not less than 3.6 m and shall be constructed of 25 mm tubular framework with one horizontal and one vertical stay constructed of 20 mm piping and shall be covered with 50 mm x 2.5 mm galvanised link mesh strained to framework. Gates shall be fixed with a drop bolt and locking attachment.

B. For a fence of asbestos construction the minimum specifications are—
Super Six corrugated asbestos sheet free-standing fence erected as follows—

- (a) Asbestos sheets if of less than 1.8 m in height to be trenched 450 mm in soil.
- (b) Asbestos sheets if of between 1.8 m and 2.4 m in height to be trenched 600 mm in soil.

SCHEDULE—*continued*

The total height of the fence shall consist of a single continuous asbestos sheet.

Asbestos sheets to be lapped and fixed with two galvanised 6 mm gutter bolts, nuts and washers.

Asbestos sheets may be capped with galvanised iron or asbestos moulded cap.

C. Subject to the written approval of the surveyor, painted, galvanised steel or aluminium sheeting may be used behind the building line to maximum 2.1 m high when supported on posts and rails to the satisfaction of the surveyor.

D. For fences of timber, brick, stone or concrete construction or ranch-style fencing the minimum specifications are those set out in schedule 1.

Schedule 3.

Rural Areas.

A. For a fence of post and wire construction the minimum specifications are:—

- (a) Wire shall be high tensile wire and not less than 2.5 mm. A minimum of five wires shall be used, these to be spaced equally and threaded through 12 mm holes in posts to all fences.
- (b) Posts shall be of indigenous timber, cut not less than 1.8 m long x 100 mm diameter at small end if round or 125 mm x 60 mm if split or sawn. Posts to be set minimum 600 mm in the ground and 1.2 m above the ground.
- (c) Strainer posts shall be not less than 2.25 m long and 150 mm diameter at small end and shall be cut from indigenous timber. These shall be minimum 1 m in the ground.

B. Subject to the written approval of the surveyor, painted, galvanised steel or aluminium sheeting may be used behind the building line to maximum 1.8 m high when supported on posts and rails to the satisfaction of the surveyor.

C. For fences of timber, asbestos, link mesh, brick, stone or concrete construction or ranch-style fencing the minimum specifications are those set out in schedules 1 and 2.

Dated this twenty-sixth day of August, 1976.

The Common Seal of the Shire of Wanneroo was hereunto affixed by authority of a resolution of Council in the presence of—

C. SEARSON,
President.

M. BENNETT,
Shire Clerk.

[L.S.]

Recommended—

E. C. RUSHTON,
Minister for Local Government.

Approved by His Excellency the Governor in Executive Council this 2nd day of October, 1977.

R. D. DAVIES,
Clerk of the Council.

LOCAL GOVERNMENT ACT, 1960-1977.

The Municipality of the Shire of Wanneroo.

By-Law Relating to Standing Orders.

WN-7-2.

IN pursuance to the powers conferred upon it by the abovementioned Act and all the other powers enabling it the Council of the Shire of Wanneroo hereby records having resolved on the 23rd day of February, 1977, to make and submit for confirmation of the Governor the following by-law:—

1. The proceedings and business of the Council shall be conducted according to this by-law which shall be called the Standing Orders.

Interpretation.

2. In this by-law, unless the context otherwise requires:—

“Act” means the Local Government Act 1960.

“Clause” means a clause of this by-law.

“Clerk” means the Shire Clerk.

“Council” means the Council of the Shire of Wanneroo.

President.

3. In the construction of these Standing Orders unless the context otherwise requires the word "President" shall in the absence of the President include the Deputy President and the member chosen to preside at any meeting of the Council.

President to Preside.

4. The President or in his absence the Deputy President or in his absence a Councillor chosen by the Councillors shall preside.

Notice of Meeting.

5. The Clerk shall give to all members of the Council notice in writing of each meeting together with the agenda for such meeting at least five clear days before the meeting. Notice shall also be given of every meeting adjourned for a period exceeding five days.

Quorum.

6. Except in cases where section 173 (4) of the Act applies the number of members necessary to form a quorum—
 - (a) where the total number of members of the Council is an even number, is one half of that total;
 - (b) where the total number of members of the Council is an odd number, is the integer nearest to but greater than one half of that total.
7. The Council shall not transact business at a meeting unless a quorum is present.
8. If at the expiration of half an hour from the time fixed for the commencement of a meeting of the Council a quorum is not present, the President or in his absence the Deputy President or in his absence the majority of Councillors present, or any Councillor present alone, or in the absence of the President and all Councillors, the Clerk may adjourn the meeting; and business which could have been transacted had there been a quorum at the meeting may be transacted at the resumption of the adjourned meeting.
9. If at any time during any meeting of the Council a quorum is not present the President shall thereupon suspend the proceedings of the meeting for a period of five minutes and if a quorum be not present at the expiration of that period the meeting shall be deemed to have been counted out and the President shall adjourn it to some future date.
10. Notice of a meeting adjourned because of absence of a quorum shall be given to all members of the Council.
11. At all meetings at which there is not a quorum present or at which the Council is counted out for want of a quorum the names of the members then present shall be recorded in the Minute Book.

Open Doors.

12. The business of the Council shall be conducted with open doors except upon such occasions as the Council may by resolution otherwise decide.

Distinguished Visitors.

13. If a distinguished visitor shall be present at a meeting of the Council the President may invite him to sit beside the President or at the Council table.

Reporters.

14. At all meetings accredited newspaper reporters shall be permitted to attend in such part of the Council Chamber as may be appropriated for their accommodation but they shall withdraw during any period when the Council is sitting behind closed doors.

Visitors not to Take Part in Discussions.

15. The admission of citizens, reporters, and visitors to the Council Chamber shall be under and subject to the condition that no expression of dissent or approval, conversation, or interruption to the proceedings of the Council shall take place, and in the event of any breach of this condition, the President may at his discretion and without vote of Council require the person or persons so offending to withdraw from the Council Chambers.

Removal of Disturbers.

16. Any person not being a Councillor who interrupts the orderly conduct of the business of the Council who does not immediately upon being called upon by the President so to do, withdraw from the Council Chamber, may by order of the President be removed from the Council Chamber forthwith.

Closed Doors.

17. Upon the carrying of such a resolution as is mentioned in Clause 12, the President shall direct all persons other than Councillors and employees of the Council to leave the Council Chambers and every such person shall forthwith comply with such direction.
18. Any person who fails to comply with the direction made pursuant to Clause 17 may by order of the President be removed from the Council Chambers.
19. After the carrying of a resolution made under Clause 12 the business at that meeting of the Council shall proceed behind closed doors until the Council by resolution decides to proceed with open doors.

Two Kinds of Meetings.

20. Meetings of the Council shall be of two kinds, "ordinary" and "special". Ordinary meetings are those called at such places and such times as the Council from time to time appoints for the transaction of the ordinary business of the Council. Special meetings are those called to consider special business, the nature of which shall be notified on the notice paper summoning the meeting. No business shall be transacted at a special meeting other than that for which the special meeting was called.

Calling of Meeting.

21. The President may convene a meeting of the Council as often as he thinks fit by notice in writing signed by him or the Clerk sent to each Councillor before the meeting.
22. If the President refuses or neglects to call a meeting of the Council after receiving a request for that purpose signed by at least three Councillors, those Councillors may call a meeting of the Council by serving notice in writing signed by them stating the business to be transacted on each of the other members of the Council at least seven days before the time of the commencement of the meeting.

BUSINESS AT COUNCIL MEETINGS.

Order of Business.

23. The order of business at an ordinary meeting of the Council shall, unless for the greater convenience of the Council altered by resolution to that effect, be as nearly as practicable as possible, that is to say—
- (1) Confirmation of minutes.
 - (2) Announcements by the President without discussion.
 - (3) Questions of which due notice has been given without discussion.
 - (4) Correspondence.
 - (5) Petitions and memorials.
 - (6) Notices of intention to move the suspension of standing orders.
 - (7) Reports of Committees.
 - (8) Reports of Officers.
 - (9) Orders of the day, including considering and ordering upon any business left over from the previous meeting and any business the President may think desirable to bring under the notice of the Council and may have directed to be entered as an order of the day.
 - (10) Notice of motions for consideration at the following meeting, if given during the meeting.
 - (11) Motions without notice by permission of the Council.
 - (12) General business at the discretion of the President.

Order of Special Meeting.

24. The order of business at any special meeting of the Council shall be in the order in which such business stands in the notice thereof.

Minutes.

25. The pasting or otherwise permanently affixing the minutes to the leaves of a book shall be sufficient recording of the minutes in the minute book.
26. The reading at the next ordinary meeting of the Council of the minutes of the previous meeting may be dispensed with when members have been supplied with copies of the minutes at least three days before the holding of the next ordinary meeting of the Council.
27. The minutes of any preceding meeting, whether ordinary or special, not previously confirmed, shall be submitted as the first business, at all ordinary meetings of the Council and no discussion shall be permitted thereon, except as to their accuracy as a record of the proceedings, and the said minutes shall then if found correct be signed by the President and he shall sign and date each page.

Questions.

28. Any Councillor desiring to ask a question at any meeting of the Council shall direct the question to the President and shall give notice thereof in writing to the Clerk at least six hours before the hour fixed for the meeting. Both the question and the answer shall be recorded in the Minutes.
29. Every question and answer shall be submitted as briefly and concisely as possible and no discussion shall be allowed thereon unless the President decides otherwise.

Notices of Motion.

30. A Councillor may bring forward at a meeting such business as he considers advisable, in the form of a motion, of which notice has been given in writing to the Clerk, either at the previous meeting or at any time thereafter being not less than seven clear days before the meeting at which it is brought forward.
31. Every notice of motion shall relate to some question affecting the constitution, administration, or condition of the Shire or the Council.
32. The President shall rule out of order any motion which does not comply with Clause 31.
33. Every such motion shall lapse unless the Councillor who gave the notice thereof or some other Councillor authorised by him in writing, be present to move the same when such motion shall be called on.

Petitions.

34. Every petition shall be respectful and temperate in its language, and shall be presented to the Council by a Councillor only, and any Councillor presenting a petition to the Council shall affix his name to the beginning thereof, with the number of signatures: and any Councillor representing a petition shall acquaint himself with the contents thereof and ascertain that it does not contain language disrespectful to the Council. The nature or prayer of every petition shall be stated to the Council by the Councillor presenting it.

Deputations.

35. Any person or persons wishing to be received as a deputation by the Council shall, in the first instance, send to the Clerk a memorial, setting out in concise terms the subject matter to be raised by the deputation.
36. When the Clerk receives a memorial in terms of Clause 35 he shall lay the memorial—
- (a) before the committee concerned; or
 - (b) where there is no committee concerned before the President.
37. A committee or the President receiving a memorial may either receive the deputation or lay the memorial before the Council.
38. Where a memorial is laid before the Council, the Council may, if it so resolves, receive the deputation.
39. A deputation shall not exceed five in number and only two members thereof shall be at liberty to address the Council or a Committee of the Council, except in reply to questions from members of the Council or Committee and the matter shall not be further considered by the Council or the Committee, until the deputation has withdrawn.

CONDUCT OF DEBATE.

Councillors to Address the President.

40. A Councillor moving a motion or amendment, or taking part in a discussion thereon, shall address the President.

Point of Order.

41. A Councillor who is addressing the President shall not be interrupted except on a point of order, in which event he shall wait until the Councillor raising the point of order has been heard thereon and the question or order has been disposed of, whereupon the Councillor so interrupted may if permitted proceed.
42. A Councillor expressing a difference of opinion with, or contradicting, a speaker shall not be recognised as raising a point of order.
43. A Councillor desirous of proposing an original motion or amendment shall state its substance before he addresses the Council thereon and, if so required by the President shall put the motion or amendment in writing.

Unopposed Business.

44. Upon a motion being moved, the President may ask the meeting if any Councillor opposes it. If no one signifies his opposition to the motion or his opposition to the motion being treated as unopposed business the President may declare the motion carried without debate and without taking a vote thereon. Any motion declared carried under this Clause shall for all purposes be deemed a resolution of the Council.
45. If a Councillor signifies his opposition to a motion or to a motion being treated as unopposed business the motion shall be dealt with according to the following clauses.

Motions and Amendments to be Seconded.

46. Except as provided by Clause 44 no motion or amendment shall be discussed or put to the vote of the Council or passed unless it be seconded.

Titles to be Used.

47. At meetings of the Council, speakers in referring to others present thereat shall designate them by their separate titles of President, or Councillor, as the case may be.

Priority of Speakers.

48. If two or more Councillors wish to speak at the same time the President shall decide which is entitled to priority.

President to be Heard.

49. Whenever the President signifies his desire to speak during a debate, any Councillor in speaking or offering to speak is to be silent, so that the President may be heard without interruption.

Councillor not to Speak Twice.

50. No Councillor shall speak twice on the same question, except by way of explanation, or in reply, upon any original motion of which he may be the mover or as the mover of an amendment last carried; and no Councillor shall speak to any question after the mover shall have been permitted to reply provided that the Council may by resolution suspend the operation of this Clause during the debate of any motion.

Calling to Order for Speaking Twice.

51. The President shall, without waiting for the intervention of the Council call to order any Councillor proceeding to speak a second time on the same question.

Mover or Seconder to be Held to Have Spoken.

52. A Councillor moving or seconding a motion or amendment shall be held to have spoken thereon.

Personal Explanation.

53. A Councillor making a personal explanation shall confine it to a succinct explanation or a material part of his former speech which may have been misunderstood, and to the explanation itself, and shall not advert to matters not strictly necessary for that purpose nor seek to strengthen his former argument by new matter or replying to other Councillors.

No Speech After Certain Events.

54. No Councillor shall speak on any motion or amendment—
(a) after the mover has replied; or
(b) after the question has been put.

Limit of Speeches.

55. A Councillor shall not speak upon any motion or amendment or in reply for a longer period than ten minutes without the consent of the Council, which shall be signified without debate. Extensions shall not be permitted under this clause beyond a total of twenty minutes.

Speaking in Reply.

56. A Councillor speaking in reply shall not introduce any new matter but shall strictly confine himself to answering previous speakers.

Division of Complicated Resolutions.

57. The President at his discretion, may, or the Council may by motion without debate, order a complicated motion to be divided and put in the form of two or more motions.

Withdrawal of Motion.

58. A motion or amendment may be withdrawn by the mover, with the consent of the Council, which shall be signified without debate, and it shall not be competent for any Councillor to speak upon it after the mover has asked permission for its withdrawal, unless such permission shall have been refused.

Production of Documents.

59. The President or any Councillor may of right require the production of any of the documents of the Council relating to the question or matter under discussion.
60. On giving to the Clerk not less than six hours notice, a member of the Council shall be entitled to have laid on the Council table, for the duration of the meeting, any document or record of the Council, and the Clerk on receiving that notice, shall lay that document on the Council table at the commencement of the meeting.

No Digression.

61. A Councillor shall not speak otherwise than upon, or digress from, the question then before the Council, except to make a personal explanation.

No Adverse Reflection on Council.

62. A member of the Council shall not reflect adversely upon a resolution of the Council, except on a motion that the resolution be rescinded.

No Adverse Reflection on Councillor.

63. A member of the Council shall not reflect adversely upon a character or actions of another member nor impute any motive to a member unless the Council resolves, without debate, that the question then before the Council cannot otherwise be adequately considered.
64. Any member of the Council may require the Clerk to take down any particular words used by a member immediately after such words have been used.

Withdrawal of Offensive Expression.

65. A Councillor who shall use any expression which in the opinion of the President reflects offensively on any member of the Council or Officer of the Shire, shall when required by the President unreservedly withdraw such expression and make a satisfactory apology to the Chair, and if he declines, or neglects to do so, the President may refuse to hear such Councillor further upon the matter then under discussion and call upon the next Speaker.

Disturbance by Councillors.

66. A Councillor shall not make any noise or disturbance in the Council Chamber nor shall he except to raise a point of order, converse aloud, while any other person is addressing the Council.

Continued Irrelevance.

67. The President may call the attention of the Council to continued irrelevance, tedious repetition, unbecoming language or any breach of order, or decorum on the part of a Councillor, and may direct the Councillor, if speaking, to discontinue his speech, and thereupon the Councillor shall cease speaking and resume his seat.

Crossing Council Chamber.

68. When the President is putting any question, no Councillor shall walk out of or across the Council Chamber nor shall any Councillor, whilst any other Councillor is speaking, pass between the speaker and the chair.

President may call to Order.

69. The President shall preserve order, and may on his own motion call any Councillor to order whenever in his opinion there shall be cause for so doing.

Definition of Order.

70. Any member of the Council who shall do anything or behave in any manner which is forbidden by these Standing Orders shall be deemed to be out of order.

Infraction of Standing Orders.

71. A Councillor shall be entitled to direct the attention of the President to any infraction of the Standing Orders by any member of the Council.

Rulings by President.

72. The President shall decide all questions of order or practice and his decision shall be final and be accepted by the Council without argument or comment unless in any particular case the Council shall thereupon resolve that a different ruling shall be substituted for the ruling given by the President. Discussion shall be permitted on any such motion.

Decisions of President on Point of Order.

73. Whenever it shall have been decided that any motion, amendment or other matter before the Council is out of order, it shall be rejected, and whenever anything said or done in the Council by any Councillor shall be similarly decided to be out of order, such Councillor shall, if called upon by the President, make such explanation, retraction or apology, as the case may require.

Continued Breach of Order.

74. Where a Councillor persists in any conduct which the President decides is out of order, or refuses to make any explanation, retraction or apology required by the President under Clause 73 the President may direct that Councillor to refrain from taking any further part in the then meeting of the Council, other than by recording his vote and the Councillor shall comply with such direction.

Serious Disorder.

75. If at a meeting of the Council the President is of the opinion that by reason of disorder or otherwise business of the Council can not effectively be continued, he may adjourn the meeting for a period of fifteen minutes, whereafter the Council shall reassemble and decide whether business is to be proceeded with and that question shall be decided forthwith without debate.
76. Where after any proceeding under Clause 75 the President is again of the opinion that the business of the Council cannot effectively be continued, he may close or adjourn the meeting.

All Councillors to Vote.

77. At meetings of the Council except where he is prohibited from voting by the Act a member of the Council present in the Council Chamber when a question is put shall vote on the question and except where the Act provides otherwise shall vote openly and not by secret ballot.
78. So long as the President is elected by the electors he shall not vote unless there is an equal division of votes in which case he has and may exercise a casting vote.

ORDER OF DEBATE.

Motions and Amendments.

79. When a motion is under debate at a meeting of the Council, another motion shall not be received unless it is a motion authorised by the Act or this by-law or one of a nature necessary for the proper observance of the Act and this by-law.
80. In addition to the other motions authorised by the Act and this by-law the following motions may be received when a motion is under debate—
- (a) That the motion be amended.
 - (b) That the Council do adjourn.
 - (c) That the debate be adjourned.
 - (d) That the question be now put.
 - (e) That the Council do proceed with the next business.
 - (f) That the Council do sit behind closed doors.
 - (g) That the meeting be now closed.
 - (h) Where the question before the Council is a recommendation from a Committee of the Council, a Councillor may move that the question be referred back to the Committee.

THAT THE MOTION BE AMENDED.

Amendment to Relate to Motion.

81. Every amendment shall be relevant to the motion in respect of which it is moved.
82. Every amendment shall be read or stated before being moved.

One Amendment at a Time.

83. (1) Only one amendment shall be discussed at a time, but as often as an amendment is lost, another amendment may be moved before the original motion is put to the vote, except that where an amendment is carried, one further amendment to the original motion, as amended, and no more, may be moved.
(2) In speaking to an amendment a Councillor may give notice of his intention to move a further amendment.
84. Where an amendment is carried, the original motion as amended shall for all purposes of subsequent debate and subject only to Clause 83 be treated as an original motion.

THAT THE COUNCIL DO ADJOURN.

Time to Move.

85. A Councillor may, at the conclusion of the speech of any other Councillor or on the conclusion of any business, move without notice that the Council do now adjourn and that motion shall state the time and date to which the adjournment is to be made.

No Discussion—Procedure Before Further Motion.

86. If on any motion for adjournment of the Council being put the motion be negatived, the subject then under consideration or the next on the notice paper, or any other that may be allowed precedence, shall be discussed before any subsequent motion for adjournment shall be entertained.

Question Adjourned to Next Meeting.

87. On a resolution for adjournment, the question (if any) under debate when the motion for adjournment was made shall stand adjourned to the next meeting.

One Motion Only.

88. At the same sitting no Councillor may move or second more than one motion for the adjournment of the Council.

Adjournment of Meetings for Meals.

89. In the event of a meeting of the Council or of a Committee of the Council not having been completed prior to any usual meal hour the meeting (unless adjourned to another day) shall be adjourned for a reasonable meal period after which the meeting shall be resumed. A meal shall be provided by the Council for the members and officers present at the meeting.
90. The President shall adjourn the meeting to such time and date as a resolution specifies.

THAT THE DEBATE BE NOW ADJOURNED.

Time to Move.

91. A Councillor may, at the conclusion of the speech of another Councillor move without previous notice that the debate be adjourned to a later hour of the same day or to any other day.

No Discussion.

92. No discussion shall be allowed upon a motion for the adjournment of a debate.

Mover to Speak First.

93. On resuming an adjourned debate, the Councillor who moved its adjournment shall be entitled to speak first.

One Motion Only.

94. At the same sitting no Councillor shall move or second more than one motion for adjournment of the same debate.

Resumption of Debate After Count Out.

95. If a debate on any motion moved and seconded be interrupted by the Council being counted out, such debate may be resumed at the next meeting at the point where it was so interrupted, on motion with notice.

That the Question be Now Put.

Time to Move.

96. A Councillor may, at the conclusion of the speech of any other Councillor, move without comment, that the question under consideration be now put, and upon that motion being seconded, the same shall immediately be put without debate.

Two-Thirds Majority.

97. A motion that the consideration of the question be now put shall not be decided in the affirmative or take effect without the consent of a two-thirds majority of the members of the Council present.

Speaking in Reply.

98. Whenever it is decided by the Council that the question under consideration shall be put, the mover of the question under consideration shall, if debate has ensued, and if otherwise entitled to do so, be permitted to speak in reply before the question is put.

Motion to be Put at Once.

99. Should the motion be carried, the motion or amendment under debate shall be put at once.

Question Includes Amendment.

100. Whenever it is decided by the Council that the question under consideration shall be put, the question to be so put from the Chair shall be construed and taken to mean and include the main question as well as any amendment thereto.

That the Council do Proceed to the Next Business.

101. It shall be competent for any Councillor at the close of the speech of any other Councillor to move without notice that the Council do proceed to the next business, and if the motion be seconded, it shall be put forthwith.

Question to be Dropped.

102. When a motion be carried that the Council do proceed to the next business, the question under discussion shall be considered as dropped.

Further Motion.

103. During the same debate, a second motion that the Council do proceed with the next business shall not be made within one hour,

Confidential Business.

104. Every matter dealt with by, or brought before the Council sitting otherwise than with open doors, or before any Committee of the Council, shall be treated as strictly confidential, and shall not without the authority of the Council or of the Committee (as the case may be) be disclosed to any person other than the President, Councillors or the Officers or employees of the Shire (and in the case of employees only so far as may be necessary for the performance of their duties) prior to the discussion of that matter at a meeting of the Council held with open doors.

Motions Affecting Expenditure.

105. Where a motion or amendment would have the effect of incurring expenditure not provided for in the estimates, that motion or amendment shall not be moved other than in the form of a reference of the question to the Finance Committee.

Rescission of Resolution.

106. The Council may, at the same meeting at which it is passed, rescind or alter a resolution if all the members of the Council who were present in their seats at the time the resolution was passed are also present in their seats at the time the rescission or alteration is proposed.
107. The Council may, at a meeting after that at which it was passed, rescind or alter a resolution—
- (a) where notice of the motion to rescind or alter is not given, if a motion to that effect is carried by an absolute majority of the members of the Council; or
 - (b) where the member intending to propose the rescission or alteration has, through the Clerk, given written notice of his intention to each of the other members of the Council at least seven days before the meeting, if a motion to that effect is carried by a majority of the members voting on the proposal at the meeting; but not otherwise.

Suspension of Standing Orders.

108. In cases of urgent necessity or whilst the Council is sitting behind closed doors, any of these Standing Orders may be suspended on motion duly made and seconded, but that motion shall not be declared carried, unless an absolute majority of the members of the Council, or a two-thirds majority of those present and voting on the question, whichever is the lesser number, have voted in favour of the motion.
109. Any Councillor moving the suspension of a Standing Order shall state the object of the motion, but discussion shall not otherwise take place thereon.

Method of Taking Votes.

110. The President shall, in taking the vote on any motion or amendment, put the question, first in the affirmative, and then in the negative, and he may do so as often as is necessary to enable him to form and declare his opinion as to whether the affirmative of the negative has the majority on the voices or by a show of hands.
111. The result of voting openly is determined on the count of raised hands but may be determined on the voices unless a member of the Council calls for a show of hands and upon a vote on the voices or on a show of hands being taken a Councillor may call for a division.
112. The division shall thereupon be taken by those voting in the affirmative passing to the right of the chair and those voting in the negative to the left of the chair.
113. Upon a division being called for, the President may, if he thinks fit, order that the division bell be rung, and after the lapse of one half minute from the bell ceasing to ring a Councillor shall not be permitted to enter or leave the Chamber, until after the division has been taken.
114. The names of the members of the Council who voted on the question on which there is the division shall be recorded by the Clerk in respect of every division together with details of whether they voted in affirmative or negative together with names of those members who abstained from voting.

COMMITTEES.

Standing Committees.

115. In addition to such Occasional Committees as may from time to time be appointed, there shall be the following Standing Committees appointed from among the Councillors—
 - (1) The Finance, General Purposes and Staff Committee.
 - (2) The Works, Parks and Reserves and Building and Health Committee.
 - (3) The Town Planning Committee.
 - (4) The Engineering Committee.
116. The members of each Standing Committee shall be appointed at the first meeting of the Council held after the annual election and shall, subject to Clause 121 hold office until the commencement of the first meeting of the Council held after the next annual election.

Powers and Duties of Standing Committees.

117. The powers and duties of the Standing Committees shall be as follows:

The Finance, General Purpose and Staff Committee:

- (1) To supervise the finances of the Council and to examine and check all accounts and generally supervise the collection and expenditure of Council revenue.
- (2) To pass accounts for payment.
- (3) To enquire into and report to the Council from time to time upon all matters which they consider to affect or to be likely to affect the finances of the Council or which the Council may by resolution direct them to enquire into and report upon.
- (4) To have control of all matters affecting the staff of the Council.
- (5) To have control of all matters relating to Shire libraries.
- (6) To enquire into and report upon such matters as may be referred to it by the Council for investigation and report.

The Works, Parks and Reserves and Building and Health Committee:

- (1) To have the control of all parks, reserves, recreational facilities and tree planting and of the community halls, autumn centres, youth centres and other Council buildings.
- (2) To supervise the administration of the various Acts of Parliament, regulations and by-laws affecting public health and to deal with petitions and complaints from persons affected by those Acts, regulations or by-laws.
- (3) To deal with all matters relating to the sale of foods and drugs, the control of private hospitals, lodging houses, the licensing of noxious trades, morgues, the collecting of effluent, refuse and generally control all matters affecting the health of the citizens.
- (4) To administer all by-laws relating to buildings and generally to control building.
- (5) To enquire into and report upon such matters as may be referred to it by the Council for investigation and report.

The Town Planning Committee:

- (1) To investigate and report upon all matters relating to zoning and Town Planning.
- (2) To initiate, control and report upon all Town Planning Schemes within the district.
- (3) To enquire into and report upon such matters as may be referred to it by the Council for investigation and report.

The Engineering Committee:

- (1) To have the general direction of all work ordered or sanctioned by the Council, and of the maintenance of all streets, roads, ways, drains, bridges and other public places under the care and management of the Council.
- (2) To have the management and general direction of the acquisition of land for the formation of new streets and the widening of existing streets.
- (3) To enquire into and report upon such matters as may be referred to it by the Council for investigation and report.

Occasional Committees.

118. The Council may appoint Occasional Committees to perform any duty which may be lawfully entrusted by it to a Committee.

Election of Committees.

119. (1) The members of the said Committees shall, in default of agreement, be elected by ballot.
- (2) Not more than one Councillor representing the same ward may be elected as member of a Committee.
- (3) Subject to Clause 120 of these Standing Orders, each committee shall consist of one member representing each ward.

Maximum Number of Members of a Committee.

120. The number of the members of a Committee (inclusive of an ex officio member) shall be less than one-half of the total number of the members of the Council.

Changes and Vacancies in Committees.

121. The Council may, by resolution carried pursuant to a notice of motion, by a simple majority, or on a motion moved without notice, by an absolute majority, change, subtract from, or add to the membership of any Committee or appoint substitutes for Councillors absent pursuant to leave granted by the Council, and fill any vacancies.

Division of Functions.

122. A Standing Committee shall not interfere in any matter which has for the time being been entrusted to an Occasional Committee.

Membership.

123. The members of a Committee shall be members of the Council except in cases where the Act otherwise permits.

Convening Committee Meetings.

124. The Clerk shall call a meeting of a Committee when requested so to do by the President or any two members of such Committee.

Quorum.

125. At a meeting of a Committee unless otherwise determined by the Council a quorum shall consist of three members. Every meeting shall proceed to business so soon after the time stated as there shall be a sufficient number of members in attendance to constitute a quorum.

Voting.

126. The decision of a Committee on a question is that decided by a majority of the votes of the members present, including the Chairman who has a deliberative vote, and who in the case of an equal division of votes, has a casting vote.

Minutes.

127. Each Committee shall keep a minute book, in which shall be entered minutes of all its proceedings and transactions. The minutes of each meeting shall be confirmed at the following meeting, and signed by the Chairman thereof. The minutes shall be circulated to members within five days of a meeting.

Standing Orders.

128. These Standing Orders shall apply in committees and shall be observed, except the order limiting the number of times of speaking, and except as to committees being conducted with open doors.

Reports.

129. Every Committee shall report to the Council.

MISCELLANEOUS.

Representation on Public Bodies.

130. Whenever it becomes necessary to appoint a member of the Council to represent the Council on a public body or a State Instrumentality, notice of the necessity to make that appointment shall if time permits be given at the meeting of the Council immediately preceding the meeting at which it is intended to make the appointment.

Protection of Officers and Servants.

131. All complaints concerning the ability, character or integrity of any officer or employee of the Council shall:
- (a) be in writing addressed to the President;
 - (b) be signed by the person or persons making the complaint; and
 - (c) contain such details as are available in order that the complaint may be investigated reported upon by the Finance, General Purposes and Staff Committee.
132. If a complaint or criticism be made concerning an officer or employee of the Council whether by a member of the Council or any other person that Officer or employee may reply to the complaint or criticism either personally or in writing to the Finance, General Purposes and Staff Committee and with the consent of the Council to the Council itself.

Meetings of Ratepayers and Electors.

133. A person who is not an elector or ratepayer is not entitled to vote at a meeting of electors or ratepayers, and he may not take any part in any discussion at that meeting, unless the meeting, by a motion, requests him to do so.
134. Subject to the Act the President shall be chairman of the meeting.
135. All questions if answered at the meeting shall be answered by the President, or with the consent of the President or Chairman of the meeting, by a Councillor or Officer of the Council.
136. If any question cannot readily be answered at the meeting the answer shall be given in writing by the Council.
137. If so called upon by the President the mover of a motion shall submit the motion in writing.
138. The President may close a meeting when in his discretion he decides to do so.
139. The Standing Orders relating to Council meetings shall so far as applicable apply to meetings of ratepayers or electors.
140. Subject to this by-law the conduct of a meeting of ratepayers or electors shall be at the sole discretion of the President.

Enforcement of Standing Orders.

141. The President shall be responsible for the enforcement of these Standing Orders and may prosecute for any breach thereof.

Penalty.

142. Any person committing a breach of these Standing Orders is liable to a penalty not exceeding two Hundred Dollars.

Revocation.

143. The by-law of the Municipality relating to Standing Orders published in the *Government Gazette* of the 16th day of September, 1963 is hereby revoked.

Dated the 20th day of April, 1977.

The seal of the Shire of Wanneroo was hereunto affixed by authority of a resolution of Council in the presence of:

[L.S.]

C. SEARSON,
President.

N. BENNETT,
Shire Clerk.

Recommended—

E. C. RUSHTON,
Minister for Local Government.

Approved by His Excellency the Lieutenant-Governor in Executive Council this 2nd day of November, 1977.

R. D. DAVIES,
Clerk of the Council.

METRIC CONVERSION ACT, 1972-1973.

(Section 6.)

Notice.

LG: BL-7-18.

I, EDGAR CYRIL RUSHTON, being the Minister administering the Local Government Act, 1960-1977, acting pursuant to section 6 of the Metric Conversion Act, 1972-1973, with the approval of His Excellency the Lieutenant Governor, do hereby amend the By-laws relating to Fencing, made by the Council of the Municipality of the Shire of Belmont, published in the *Government Gazette* on the 26th July, 1972, and amended from time to time, in the manner set out in the schedule to this notice with effect on and from the day that this notice is published in the *Government Gazette*.

Dated this 4th day of November, 1977.

E. C. RUSHTON,
Minister for Local Government.

Schedule.

Provision Amended.	Amendment.
By-law 3	Delete "six feet" in line three and substitute "1.8 metres". Delete "6 Feet" in line five and substitute "1.8 metres". Delete "6 feet" in line seven and substitute "1.8 metres".
By-law 5	Delete "3 feet" in line one and substitute "9 metres".
By-law 8	Delete "6 ft 6 in" in line five and substitute "2 metres".
By-law 10	Delete "6 ft" in line three and substitute "1.8 metres".
By-law 14	Delete "6 ft 6 in" in line one and substitute "2 metres".
Zones other than Rural and Industrial.	
Line 4	Delete "5 ft 6 in" and substitute "1 metre".
Line 6	Delete "5 in x 5 in x 5 ft" and substitute "125 mm x 125 mm x 1.5 metres".
Line 7 and 8	Delete "5 in x 5 in x 6 ft", "5 ft", "5 in x 5 in x 7 ft", "6 ft" and substitute "125 mm x 125 mm x 1.8 metres", "1.5 metres", "125 mm x 125 mm x 2.1 metres", "1.8 metres".
Line 9 and 10	Delete "25 ft, 5 in x 3 in x 5 ft" and substitute "7.5 metres, 125 mm x 75 mm x 1.5 metres".
Line 11 and 12	Delete "5 in x 3 in x 6 ft", "5 ft, 5 in x 3 in x 7 ft", "6 ft" and substitute "125 mm x 75 mm by 1.8 metres", "1.5 metres, 125 mm x 75 mm x 2.1 mm", "1.8 metres".
Line 13	Delete "8 ft" and substitute "2.4 metres".
Line 14	Delete " $\frac{1}{2}$ ", and substitute "12 millimetre".
Line 15	Delete "12 ft" and substitute ".5 metre".
Line 16	Delete "4 in x 2 in", and substitute "100 mm x 50 mm".
Line 17	Delete "3 in x 2 in" and substitute "75 mm x 50 mm".
Line 18 and 19	Delete "6 in x 1 in x 18 in" and substitute "150 mm x 25 mm x 450 mm".
Line 23	Delete "3 in x 2 in" and substitute "75 mm x 50 mm".
Line 30	Delete "8 ft, 3 ft 6 in x $\frac{3}{4}$ in" and substitute "2.4 metres, 1 metre x 18 mm" respectively.
Line 31	Delete "3 ft 6 in" and substitute "1 metre".
Line 32 and 33	Delete "6 ft, 3 in x $\frac{3}{4}$ in x 6 ft" and substitute "1.8 metres, 75 mm x 18 mm x 1.8 metres" respectively.
Line 37	Delete "6 ft, 18 in" and substitute "1.8 metres" and "450 mm" respectively.
Line 38	Delete "8 ft and 24 in" and substitute "2.4 metres" and ".6 metre".
Line 39	Delete " $\frac{1}{4}$ in" and substitute "6 mm".
Line 43	Delete "5 in x 5 in x 7 ft", 6 ft and substitute "125 mm x 125 mm x 2.1 metres and 1.8 metres" respectively.
Line 44	Delete "6 ft, 5 ft, 5 in x 3 in x 7 ft" and substitute "1.8 metres, 1.5 metres, and 125 mm x 75 mm x 2.1 metres" respectively.
Line 45	Delete "6 ft, 5 ft and 8 ft" and substitute "1.8 metres, 1.5 metres and 2.4 metres".
Line 46	Delete " $\frac{1}{2}$ in" and substitute "12 mm".
Line 47	Delete "2 ft" and substitute ".6 metres".
Line 48	Delete "6 in x 1 in x 18 in" and substitute "150 mm x 25 mm x 450 mm".
Line 53	Delete "3 in x 2 in" and substitute "75 mm x 50 mm".

SCHEDULE—*continued.*

Provision Amended.	Amendment.
Rural Zone.	
Line 2	Delete "24 inches" and "48 inches" and substitute ".6 metres and 1.2 metres".
Line 3	Delete "12 ft and 3 ft 6 in" and substitute "3.6 metres and 1 metre".
Line 5	Delete "10 chains" and substitute "200 metres".
Line 6	Delete "half inch" and substitute "12 mm".
Line 10	Delete "12½ gauge" and substitute "2.7 mm".
Line 12	Delete "6 ft x 4 in" and substitute "1.8 metres x 100 mm".
Line 13	Delete "5 in x 2½ in" and substitute "125 mm x 60 mm".
Line 14	Delete "7 feet 6 inches" and substitute "2.3 metres".
Line 15	Delete "6 inches" and substitute "150 mm".
Light and General Industrial Zones.	
Line 1	Delete "10 ft" and substitute "3 metres".
Line 3	Delete "2 inches" and substitute "50 mm".
Line 5	Delete "24 inches" and "9 inches" and substitute ".6 metres and 230 mm".
Line 7	Delete "one and one quarter inches" and substitute "30 mm".
Line 12	Delete "one and one half inches" and substitute "40 mm".
Line 14	Delete "18 inches" and substitute "450 mm".
Line 15	Delete "9 inches" and "12 feet" and substitute "230 mm and 3.6 metres".
Line 17	Delete "No. 10 gauge" and substitute "2.5 mm".
Line 18 and 19	Delete "6 feet and 2 inches" and substitute "1.8 metres and 50 mm".
Line 19	Delete "No. 12 gauge" and substitute "2.7 mm".
Line 22	Delete "12 feet" and substitute "3.6 metres".
Line 23	Delete "1 inch" and substitute "25 mm".
Line 24	Delete "three quarter inch" and substitute "18 mm".
Line 25	Delete "2 inch, No. 12 gauge" and substitute "50 mm and 2.7 mm".
Line 31	Delete "7 feet 6 inches and 6 feet" and substitute "2.3 metres and 1.8 metres".

Approved by His Excellency the Lieutenant Governor in Executive Council, this 2nd day of November, 1977.

R. D. DAVIES,
Clerk of the Council.

AGRICULTURE AND RELATED RESOURCES
PROTECTION ACT, 1976.

Agriculture Protection Board,
South Perth, 4th November, 1977.

THE Agriculture Protection Board, acting pursuant to sections 15 and 16 of the Agriculture and Related Resources Protection Act, 1976, hereby declares the persons whose names are given below to be members of the Authorities listed, to hold office until the dates shown:—

Zone 3: Douglas McKenzie Hearman, Peter Henry Keogh and Peter Charles Lefroy; to hold office until 1980.

Zone 4: William Ian Campbell; to hold office until 1980.

Zone 5: Norman Edward King and Kenneth O'Dea; to hold office until 1980.

Zone 6: George Henry Kevill; to hold office until 1980.

Zone 8: Maurice Edgar Montgomery Armstrong, Alexander Frederick Ayres, and Trevor John Butcher; to hold office until 1980.

Zone 9: Michael Brian Tandy; to hold office until 1980.

Zone 10: Egilius Wilhelmus Verhoogt and Raymond Hookway Pound; to hold office until 1979.

Further, acting pursuant to section 15(1) of the said Act, the Agriculture Protection Board hereby cancels the appointment of Johannes Arent Swarts as Chairman of the Authority of Zone 10 defined under section 13 of the said Act, and appoints in his stead Simon John Ogar Whitehouse.

Passed by resolution of the Agriculture Protection Board at the ordinary meeting of the said Board held on 28th October, 1977.

The Common Seal of the Agriculture Protection Board of Western Australia was hereunto affixed in the presence of—

[L.S.]

E. N. FITZPATRICK,
Chairman.

AGRICULTURE AND RELATED RESOURCES
PROTECTION ACT, 1976.

Agriculture Protection Board,
South Perth, 3rd November, 1977.

UNDER the powers granted it by sections 35 and 36 of the Agriculture and Related Resources Protection Act, 1976, the Agriculture Protection Board hereby declares Snails (*Lymnaea tomentosa*) to be declared animals in categories A1, A2 and A3 in the whole State of Western Australia.

Further, under the powers granted it by the same sections of the said Act, the Agriculture Protection Board hereby cancels its declaration

assigning Paterson's curse (*Echium plantagineum* L.) to category P4 in the Shire of York, and assigns the plant to category P3 in that Shire.

Passed by resolution of the Agriculture Protection Board at the ordinary meeting of the Board held on 28th October, 1977.

The Common Seal of the
Agriculture Protection
Board of Western Australia
was hereunto affixed in the
presence of—

[L.S.]

E. N. FITZPATRICK,
Chairman.

EDUCATION ACT, 1928-1976.

Education Department,
Perth, 3rd November, 1977.

THE Minister for Education, acting pursuant to the provisions of the Education Act, 1928-1976 has been pleased to make the regulations set out in the Schedule hereto.

D. MOSENSON,
Director-General of Education.

Schedule.

REGULATIONS.

Principal
regulations.

1. In these regulations the Education Act Regulations, 1960 as reprinted pursuant to the Reprinting of Regulations Act, 1954 and published in the *Government Gazette* on the 19th March, 1971 and thereafter amended from time to time by notices so published are referred to as the principal regulations.

Reg. 262F
amended.

2. Regulation 262F of the principal regulations is amended by adding after subregulation (4) the following subregulations—

(5) Applications to the Primary Schools Appointments Board from teachers eligible for a change in status pursuant to subregulation (3) of this regulation shall be made in writing from the 1st day of January to the 31st day of March (inclusive) of the year in which the change in status is sought.

(6) Where an application made pursuant to subregulation (5) of this regulation has been approved by the Primary Schools Appointments Board, the new status will apply as from the 1st day of January of the year in which that application was made.

Second
Schedule
amended.

3. The Second Schedule to the principal regulations is amended by revoking and remaking item (2) below the heading "1.—GENERAL TUITION FEES." as follows—

(2) Fees for Class Instruction—

- | | \$ |
|---|-------|
| (a) Classes classified as adult education classes—for each hour of instruction or part thereof | 0.50 |
| (b) Classes not classified as adult education classes— | |
| (i) for students 21 years of age or over—for 3 hours or part thereof | 0.50 |
| Maximum fee payable per annum | 60.00 |
| (ii) for students aged 18 years or over but under 21 years of age—for 4½ hours of instruction or part thereof | 0.50 |
| Maximum fee payable per annum | 40.00 |
| (c) (i) In the case of a student admitted to a class after the commencement of a course, fees as set out in paragraphs (a) and (b) of this item are calculated on the total remaining hours of instruction. | |
| (ii) Notwithstanding the provisions of subparagraph (i) of paragraph (c) of this item, a student admitted to a class at any time during the first one-third part of a course shall pay the full fee prescribed for that course and for the purposes of this subparagraph a one-third part shall mean one-third of the total hours of instruction. | |
| (d) For the purposes of calculating the fees set out in this item, a full-year course shall be deemed to run for 36 weeks. | |
| (e) The minimum fee chargeable for class instruction shall be \$1 per annum. | |

CORRECTION.

EDUCATION ACT, 1928-1977.

The following corrections are made to amendments to the Education Act Regulations which appeared in *Government Gazette* No. 68, 4/11/1977:—

Page 4113, regulation 3, line 1—Substitute "129" for "125A".

Page 4115, regulation 3, substituted regulation 125, line 1—Substitute "121-129" for "115-125F".

Pages 4116-4117, regulation 3—Substitute regulations 125C to 125F inclusive to be renumbered 126 to 129 inclusive.

D. MOSSENSON,
Director-General of Education.

MURDOCH UNIVERSITY ACT, 1973-1976.

Statute No. 4—Degrees and Diplomas.

1. The degrees and other academic distinctions of the University shall be—

Degrees:

- (1) Ordinary and honours degrees of Bachelor of Arts (B.A.), Bachelor of Education (B.Ed), Bachelor of Science (B.Sc.), Bachelor of Veterinary Medicine and Surgery (B.V.M.S.), and the ordinary degree of Bachelor of Psychology (B.Psych.).
- (2) Degrees of Master of Arts (M.A.), Master of Education (M.Ed), Master of Science (M.Sc.), Master of Veterinary Studies (M.V.S.), Master of Philosophy (M.Phil.), Doctor of Philosophy (Ph.D.), Doctor of Science (D.Sc.), Doctor of Literature (D.Litt.), Doctor of Veterinary Science (D.V.Sc.), Doctor of the University (D.Univ.).

Diplomas:

- (1) Diploma in Education, (Dip.Ed.);
- (2) Diploma in Mineral Science, (Dip.Min.Sc.).

Certificates of Honours.

2. The conditions under which a Degree, or Diploma or Certificate of Honours may be awarded to any person after examination shall be prescribed by regulation.

3. All Diplomas and Certificates of Honours awarded before this statute came into force shall be deemed to have been duly constituted and they are hereby confirmed.

4. Statute No. 4—Degrees—as approved on 5th June, 1974, is hereby repealed.

The Official Seal of Murdoch University was
hereto affixed in accordance with Senate
Resolution 161/77.

PROFESSOR S. GRIEW,
Vice Chancellor.
Mr. R. F. TAPSELL,
Acting Secretary.

5th October, 1977.

STATE TENDER BOARD OF WESTERN AUSTRALIA

Tenders for Government Supplies

Date of Advertising	Schedule No.	Supplies Required	Date of Closing
1977			1977
Oct. 28	912A/1977	Mechanical Services Equipment for the Fremantle Hospital Electrical Distribution Building—P.W.D.	Nov. 17
Oct. 28	937A/1977	Illawarra Foundry Coke (200 Tonnes only)—Westrail	Nov. 17
Nov. 4	946A/1977	Tea (1 year period)	Nov. 17
Nov. 4	950A/1977	Pressure Monitoring Equipment—P.W.D.	Nov. 17
Nov. 4	953A/1977	Stencils and Duplicating Ink (1 year period)—Education Department	Nov. 17
Nov. 11	962A/1977	Supply and Spraying of Slow Breaking Anionic Emulsion on Various Sections of Various Roads in South West (approx. 412 000 litres)—M.R.D.	Nov. 17
Oct. 28	913A/1977	Tractor Mounted Combination Post Hole Borer/Erector (1 only)—Westrail	Nov. 24
Oct. 28	914A/1977	"Pandrol" Sleeper Plates Rolled Steel (100 000 only)—Westrail	Nov. 24
Nov. 4	947A/1977	Bolts and nuts: Coach screws: Set screws and nuts (2 year period)	Nov. 24
Nov. 4	948A/1977	Lime (1 year period)	Nov. 24
Nov. 4	949A/1977	Disposable, Sterile Luer Syringes (1 year period)—Royal Perth Hospital and Government Stores Department	Nov. 24
Nov. 4	952A/1977	Sterilised Dressing Packs (2 year period)—Royal Perth Hospital	Nov. 24
Nov. 4	956A/1977	Electric Fans (Part Re-Called)—(1 year period)	Nov. 24
Nov. 4	958A/1977	Rock Base Material and Water Binding Gravel (1 year period)—M.W.B.	Nov. 24
Nov. 4	960A/1977	Standard Gauge Timber Sleepers (34 000 only)—Westrail	Nov. 24
Nov. 11	965A/1977	Aluminium Shrouded 4 metre Caravans (8 only)—Agric. Protection Board	Nov. 24
Nov. 11	982A/1977	Prestressed Concrete Bridge Beams (36 only)—P.W.D.	Nov. 24
Nov. 11	963A/1977	Double Air Valves 50 mm to 100 mm (120 only)—M.W.B.	Dec. 1
Nov. 11	964A/1977	Reflux Valves 100 mm to 250 mm (35 only)—M.W.B.	Dec. 1

STATE TENDER BOARD OF WESTERN AUSTRALIA—*continued.**Tenders for Government Supplies—continued*

Date of Advertising	Schedule No.	Supplies Required	Date of Closing
1977			1977
Nov. 11	975A/1977	Waterproof Clothing—Longcoats, Jackets, Trousers—Westrail	Dec. 1
Nov. 11	983A/1977	Heavy Duty Tandem Drive Graders (8 only) and Medium Duty Graders (10 only)—M.R.D.	Dec. 1
Nov. 11	984A/1977	Crushed Stone, Metal Dust, Flour Dust and Concreting Sand (1 year period)—M.W.B.	Dec. 1
Nov. 11	985A/1977	Sulphuric Acid (approx. 83 tonnes) (1 year period)—M.W.B.	Dec. 1
Nov. 11	981A/1977	Dental Equipment (Chairs, Amalgamators, Autoclaves, Metal Trimmers, etc.)—Dental Health Services	Dec. 8
Nov. 11	977A/1977	Supply, Delivery and Installation of Previewing Equipment for Flat Bed Plotter at M.R.D., P.W.D., M.W.B., Lands Department (Part Re-Called)	Dec. 22
Nov. 11	976A/1977	Supply, Delivery and Installation of Computing Facilities for Registrar General's Office	Jan. 1
SERVICES REQUIRED			
Nov. 4	951A/1977	Aeroplane Charter for Dingo Tracking at Fortesque River and Upper Gascoyne Areas—Agriculture Protection Board	Nov. 17
Nov. 11	969A/1977	Aeroplane Charter for Aerial Baiting Campaign Against Wild Dogs in Eastern Goldfields Region—Agriculture Protection Board	Nov. 24

For Sale by Tender

Date of Advertising	Schedule No.	For Sale	Date of Closing
1977			1977
Oct. 21	888A/1977	Falcon Utilities (UQS 537: UQS 557): 1976 Falcon Panel Van (UQX 061) at Carnarvon	Nov. 17
Oct. 21	889A/1977	1970 Commer Truck (UQI 669): 1971 Dodge Van (UQJ 473) at Kununurra	
Oct. 21	890A/1977	1974 Toyota FJ45 Landcruiser (UQQ 529): 1976 Holden Utility (UQY 662) at Port Hedland	Nov. 17
Oct. 21	893A/1977	Various Vehicles (6 only) at Derby	Nov. 17
Oct. 21	905A/1977	Toyota 4 W.D. Flat Top—U/S (UQO 189) at Kununurra	Nov. 17
Oct. 28	930A/1977	Holden Sedans (TS 468: NT 61346): Falcon Utility (WY 1201) at Derby	Nov. 17
Oct. 28	932A/1977	1975 Subaru Station Wagon (UQX 375) (Accident Damaged) at Port Hedland	Nov. 17
Oct. 28	933A/1977	Bedford TJ 5 Ton Truck (UQK 586): Dodge VJ Utility (UQO 078) at Derby	Nov. 17
Oct. 28	934A/1977	Mobile Kitchen Double Axle 27 ft. x 8 ft. x 10 ft. 9 in. (UQU 803): Kitchen Block (Transportable) 40 ft. x 10 ft. x 8 ft. 6 in. (PW 147) at East Perth	Nov. 17
Oct. 28	935A/1977	Holden HQ Station Sedan (UQN 408)—Accident Damaged at Broome	Nov. 17
Oct. 28	936A/1977	Valliant VJ Station Wagon (UQO 795) at Wyndham	Nov. 17
Oct. 28	942A/1977	Toyota Landcruiser FJ55 (UQQ 518) at Port Hedland	Nov. 17
Oct. 28	943A/1977	Holden HQ 1 Ton Utility (UQQ 494) at Karratha	Nov. 17
Oct. 28	944A/1977	1974 Toyota Landcruiser FJ45 Truck—Accident Damaged (UQS 619) at Derby	Nov. 17
Oct. 28	945A/1977	Holden HQ 1 Ton Truck (UQO 220): Dodge VJ Utility (UQQ 466) at Wyndham	Nov. 17
Nov. 4	955A/1977	Jack Pump (Water) (MRD 706) at East Perth	Nov. 17
Nov. 4	959A/1977	Various Vehicles—4 W.D. (7 only): Utility (1 only): Trucks (6 only): Station sedan (1 only) at East Perth and Carlisle	Nov. 17
Oct. 7	869A/1977	Mayhew Drilling Rig with spare parts at Carlisle	Nov. 24
Nov. 4	954A/1977	Dodge 30 cwt. Flat Top trucks (MRD 144: MRD 146) (Re-Called) at Derby	Nov. 24
Nov. 4	957A/1977	1966 Chamberlain Caneloader Tractor (UQE 037) (Re-Called) at South Perth	Nov. 24
Nov. 11	961A/1977	Lincoln Welding Plants—Trailer Mounted (UQV 127: UQT 419) at East Perth	Nov. 24
Nov. 11	966A/1977	U/S Batteries (200 only): U/S Radiators and Cores (51 only): Quantity of Plastic Coated Copper Wire at East Perth	Nov. 24
Nov. 11	967A/1977	Johnson 3 in. Sludge Pump (PW 358): Johnson 3 in. Pumping Plant (PW 182) at East Perth	Nov. 24
Nov. 11	968A/1977	Steelweld Mobile Crane (UQG 751) at East Perth	Nov. 24
Nov. 11	970A/1977	A.N.I. Bitumen Heating Unit (MRD 621) at East Perth	Nov. 24
Nov. 11	973A/1977	Obsolete Lathes (2 only) at M.W.B., Leederville	Nov. 24
Nov. 11	978A/1977	Homelite C51 Chainsaw (MRD 434) at East Perth	Nov. 24
Nov. 11	971A/1977	1960 Ford Major Tractor with dozer blade and canopy (UQE 739): 1963 Bedford 7 ton Table Top Truck (UQE 901): Landcruiser S.W.B. (UQF 832) at Manjimup	Dec. 1
Nov. 11	972A/1977	1942 Chevrolet 4 x 4 Jib Crane (UQD 679) (Re-Called) at Gnangara	Dec. 1
Nov. 11	974A/1977	Transportable Accommodation, Skid Mounted (6 units only) at East Perth	Dec. 1
Nov. 11	980A/1977	Holden HJ Utilities (UQX 491): (UQY 359) at Kununurra	Dec. 1

Tenders addressed to the Chairman, State Tender Board, 74 Murray Street, Perth, will be received for the abovementioned schedules until 10 a.m. on the dates of closing.

Tenders must be properly endorsed on envelopes otherwise they are liable to rejection.

Tender forms and full particulars may be obtained on application at the Tender Board Office, 74 Murray Street, Perth and at points of inspection.

No Tender necessarily accepted.

W. A. JOLL,
Chairman, Tender Board

ACCEPTANCE OF TENDERS

Schedule No.	Contractor	Particulars	Department Concerned	Rate
694A/77	Commonwealth Steel Co. Limited	Supply—500 only wagon wheels as specified	Westrail	At \$252 each
702A/77	Kockums Industries Pty. Limited	Supply—1 only cement container as specified	Westrail	For the sum of \$14 445
759A/77	Remington Office Machines Pty. Ltd.	Supply—Main inserting system as specified	Treasury	For the sum of \$23 500
810A/77	Dymo Pty. Ltd.	Supply—Embossing machines from 1/12/77 to 30/11/79	Various	Details on application
817A/77	Various	Supply—Refrigerated water units from 3/11/77 to 30/9/78	Various	Details on application
827A/77	Dunlop Sales	Retreading, recapping etc. of tyres and tubes from 1/12/77 to 30/11/78	Various	Details on application
830A/77	Steel Mains Pty. Limited	Supply—Steel pipes as specified	P.W.D.	Details on application
853A/77	D. W. Custer Pty. Limited	Supply—12 000 only micro slides as specified	S.H.L.S.	At .70 cents per 50
862A/77	Allwest Scientific Distributors P/L	Supply—Soda glass tubing as specified	S.H.L.S.	For the sum of \$5 300
863A/77	Altona Engineering Company	Supply—10 000 only motor cycle plates as specified	R.T.A.	At \$1.46 per 2
824A/77	Various	Purchase and removal huts at Manjimup	Forests	Details on application
848A/77	J. Emery	Purchase and removal gas stove at East Perth	M.R.D.	For the sum of \$352.50
849A/77	Western Oil and Refining Co.	Purchase and removal used oil from 22/11/77 to 21/11/78	M.W.B.	At .01 cent per litre
855A/77	Kargotich & Orton	Purchase and removal Cat. bulldozer (UQE 537) at Jarrahdale	Forests	For the sum of \$3 001.99
875A/77	Soltoggio Bros.	Purchase and removal suction sweeper (UQC 924) at East Perth	M.R.D.	For the sum of \$2 259

CANCELLATION OF CONTRACTS

818A/77	A. Williams	Purchase and removal Item 5 Dodge utility (UQO 303) metro area	Govt. Stores
818A/77	J. Galiano	Purchase and removal Valiant station wagon (UQO 815) metro area	Govt. Stores

GOVERNMENT PRINTING OFFICE OF W.A.

TENDERS FOR GOVERNMENT PRINTING

Tenders are invited for the supply of the undermentioned stores.
Tenders close at Wembley, 21st November, 1977.

Tender No.	Particulars of Stores
XS 2319	14 000 Copies 32 pp Book. Finished size 267 x 213 mm.
XT 2499	360 Pads. Finished size 180 x 160 mm.
XT 2498	100 Books in duplicate. Finished size 258 x 210 mm.
XS 2322	150 Pads in duplicate. Finished size 185 x 165 mm.
XS 2321	15 000 Loose Forms. Finished size 148 x 210 mm.
XT 2507	75 Pads of 100 leaves. Finished size 375 x 335 mm.
XT 2508	100 Books of 2 kinds. Sizes 105 x 148 mm, 297 x 210 mm.
XS 2326	20 000 5 Part Continuous Glue Line Sets. Size 8½ x 9½ in.
XT 2509	2 500 Sheets 1115/3 Part Continuous Plain Listing.
XT 2510	25 Rolls of 1 000 Tickets. Size 50 x 75 mm.

Except where specified tenderers are requested to tender on the basis of supplying stock and preference may be given to W.A. or other Australian made stocks in accordance with Government Policy.

Tenders are to be addressed to the Government Printer, Government Printing Office, Station Street, Wembley and are to be endorsed with the Tender No.

Tender forms, envelopes and full particulars may be obtained on application at the Government Printing Office, Station Street, Wembley.

ACCEPTANCE OF TENDERS

Tenders closed Monday, 14th November, 1977.

Tender No.	Particulars of Stores	Successful Tenderer	Amount
			\$
XS 2296	3 000 Books in duplicate	Swan Print	1 266.00
XS 2298	75 000 2 Part Fanapart Sets	Swan Print	1 150.00
XS 2299	100 000 Forms	Swan Print	390.00
XS 2300	3 000 2 Kinds of Forms	Swan Print	104.00
XT 2482	100 Pads in duplicate and 20 Books in duplicate	Swan Print	180.00
XT 2483	150 Pads of 100 Leaves	Swan Print	320.00
XS 2301	5 000 3 Part Continuous Forms	Barclay & Sharland	636.00
XS 2295	2 000 Envelopes	Spicers Paper Industries	141.24
XS 2305	5 000 Copies—Pamphlets	Sovereign Print	650.00

WILLIAM C. BROWN,
Government Printer

APPOINTMENTS.

(Under section 6 of the Registration of Births, Deaths and Marriages Act, 1961-1965.)

Registrar General's Office,
Perth, 9th November, 1977.

THE following appointments have been approved:—

R.G. No. 44/68.—Mr. James William Houlahan has been appointed as District Registrar of Births, Deaths and Marriages for the Moora Registry District to maintain an office at Moora, during the absence on leave of Mr. W. N. Earp. This appointment dates from 20/10/1977.

R.G. No. 382/63.—Senior Constable Patrick Allen Stephen McDonald has been appointed as Assistant District Registrar of Births and Deaths for the Northam Registry District to maintain an office at Wundowie *vice* Senior Constable A. G. Hogarth. This appointment dates from 24th October, 1977.

R.G. No. 32/76.—Mr. Michael John Baker has been appointed as District Registrar of Births,

Deaths and Marriages for the Canning Registry District to maintain an office at Armadale during the absence on leave of Mr. M. C. Cocker. This appointment dates from 31st October, 1977.

E. C. RIEBELING,
Registrar General:

State of Western Australia.

PETROLEUM ACT, 1967.

Department of Mines,
Perth, 3rd November, 1977.

NOTICE is hereby given that Exploration Permit 70 held by Australian Aquitaine Petroleum Pty Limited, Ashburton Oil No Liability, Flinders Petroleum No Liability, Longreach Oil Limited, Pursuit Oil No Liability, Abrolhos Oil & Investments Ltd and A.A.R. Limited expired on 25th September, 1977.

ANDREW MENSAROS,
Minister for Mines.

MINING ACT, 1904

Department of Mines,
Perth, 2nd November, 1977.

IN accordance with the provisions of the Mining Act, 1904, His Excellency the Lieutenant Governor in Executive Council has been pleased to deal with the undermentioned Leases, Authorities to Mine, Licenses and Temporary Reserves.

B. M. ROGERS,
Under Secretary for Mines.

The undermentioned applications for Leases were approved conditionally:

GOLD MINING LEASES

Goldfield	District	No. of Applications
Peak Hill	52/653
Murchison	Meekatharra	51/2239
Murchison	Mt. Magnet	58/1786 and 58/1788
Dundas	63/2287

MACHINERY LEASE

Goldfield	District	No. of Applications
Pilbara	Marble Bar	45/13 (103)

The undermentioned Gold Mining Lease was renewed for a further term of twenty-one (21) years from 1st January, 1978:

Goldfield	District	No. of Applications
East Coolgardie	East Coolgardie	6563E

The undermentioned applications for Gold Mining Leases were refused:

Goldfield	No. of Application
Mt. Margaret	39/676 and 39/677

The undermentioned applications for Authority to Mine on Reserved and Exempted Lands were approved conditionally:

No.	Occupant	Authorised Holding	Goldfield
70/619	Dampier Mining Company Limited	M.C. 70/14581	South West Mineral Field
70/656	Amber Holdings Limited	M.C. 70/13763	South West Mineral Field
15/115	J. W. R. Leeks	M.C. 15/4632	Coolgardie
52/167	W. J. & S. A. Shephard and N. Renes	M.C. 52/2613	Peak Hill
77/366	Carpentaria Exploration Company Pty. Ltd.	M.C. 77/6198	Yilgarn
46/67 to 46/69	C. R. A. Exploration Pty. Limited	M.C.'s 46/2556, 46/2558 and 46/2559	Pilbara
37/474 to 37/480	Asarco (Australia) Pty. Ltd.	M.C.'s 37/5501 to 37/5504, 37/5510, 37/5511 and 37/5519	Mt. Margaret
39/150	Asarco (Australia) Pty. Ltd.	M.C. 39/4637	Mt. Margaret
39/151	Asarco (Australia) Pty. Ltd.	M.C. 39/4643	Mt. Margaret
58/56 and 58/59 to 58/62	Esso Exploration and Production Australia Inc.	M.C.'s 58/1985 to 58/1988 and 58/1992	Murchison

MINING ACT, 1904—*continued.*

The undermentioned application for License to Treat Tailings and Mining Material was approved:

No.	Licensee	Locality	Goldfield	Period
21/23 (2628H)	Pennzoil of Australia Ltd.	The Pinnacles	Murchison	twelve (12) months from 1/12/77

The undermentioned Licenses to Treat Tailings were renewed:

No.	Licensee	Locality	Goldfield	Period
40/8 (2335H) and 40/9 (2336H)	J. Bright	Kookynie	North Coolgardie	for a further period of twelve (12) months from 15/6/77
40/15 (2496H)	J. Bright	Kookynie	North Coolgardie	for a further period of twelve (12) months from 15/9/77
40/16 (2512H)	J. Bright	Kookynie	North Coolgardie	for a further period of twelve (12) months from 1/11/77

The undermentioned application for Renewal of License to Treat Tailings was refused:

No.	Licensee	Locality	Goldfield
57/62 (2539H)	Lennard Oil No Liability	Sandstone	East Murchison

The undermentioned Licenses to Treat Tailings were declared forfeited for breach of labour conditions, and fourteen (14) days prior right of application was granted to the following persons:

No.	Licensee	Locality	Goldfield	Person to whom prior right of application is granted
77/30 (2123H) to 77/32 (2125H)	A. E. Smith	Westonia	Yilgarn	W. J. Triplett
77/33 (2126H)	A. E. Smith	Westonia	Yilgarn	J. A. Chown

The rights of occupancy for the undermentioned Temporary Reserves have been granted:

No.	Occupant	Term	Locality
6624H	Anaconda Australia Inc.	12 months from the date of this notification	situated at Mount Day in the Dundas Goldfield
6625H	Amoco Minerals Australia Company	12 months from the date of this notification	situated 15 km south of Mount Egerton Homestead in the Peak Hill Goldfield
6626H	Amoco Minerals Australia Company	12 months from the date of this notification	situated 20 km west of Mulgul Homestead in the Peak Hill Goldfield

The rights of occupancy for the undermentioned Temporary Reserves have been renewed:

No.	Occupant	Term	Locality
5560H to 5566H, 5568H to 5572H, 5574H, 5575H, 5578H and 5579H	Hamersley Exploration Pty. Limited	for a further period expiring 27/7/78	situated in the West Pilbara and Ashburton Goldfields
6346H	Alcoa of Australia (W.A.) Limited	for a further period expiring 26/8/78	situated at Shady Camp Well in the Pilbara Goldfield

COMPANIES ACT, 1961-1975.

Notice of Resolution.

John Plunkett Consolidated Pty. Ltd.

(in Liquidation).

NOTICE is hereby given that at an Extraordinary Meeting of the Members of John Plunkett Consolidated Pty. Ltd. held on 31st October, 1977, the following Special Resolution was passed:—

That the company be wound up under the provisions relative to a Creditors Voluntary Liquidation.

The Meeting also passed the following Ordinary Resolution:—

That Noel Edward Guthrie be appointed liquidator of the company.

The creditors of the company did not pass a resolution to either confirm the appointment by the company or to appoint a different person as liquidator at their meeting held on the 31st day of October, 1977.

Dated at Perth this 3rd day of November, 1977.

N. E. GUTHRIE,
Liquidator.

(Messrs. C. P. Bird & Associates, Chartered Accountants, 18 St. George's Terrace, Perth.)

COMPANIES ACT, 1961-1975.

(Section 271.)

Notice of Meeting of Members.

Moulton Grazing Pty. Ltd. (In Liquidation).

NOTICE is hereby given that the Final Meeting of the the Members of Moulton Grazing Pty. Ltd. (In Liquidation) will be held at the offices of Messrs. C. P. Bird & Associates, 18 St. George's Terrace, Perth on the 9th day of December, 1977, at 9.00 o'clock in the forenoon.

Business:

- (1) To lay before the meeting the Liquidator's Account showing how the winding up has been conducted and how the property of the company has been disposed of, and giving any explanation thereof.
- (2) To approve the Liquidator's Remuneration.
- (3) To resolve that the books and records of the company be destroyed after the expiration of three months from the date of this meeting.

Dated at Perth this 2nd day of November, 1977.

N. E. GUTHRIE,
Liquidator.

(Messrs. C. P. Bird & Associates, Chartered Accountants, 18 St. George's Terrace, Perth.)

COMPANIES ACT, 1961-1975.

(Section 272 (2).)

C. A. Industries Pty. Ltd. (in Liquidation.)

NOTICE is hereby given that a Final Meeting of Creditors of C. A. Industries Pty. Ltd. (in Liquidation) will be held at the office of John C. Hanson & Co., Chartered Accountants, 1185 Hay Street, West Perth, on Wednesday, 7th December, 1977 at 11.30 o'clock in the forenoon.

Business:

- (1) To receive and adopt the Liquidator's Final Distribution Statement.
- (2) To approve the Liquidator's Remuneration.
- (3) Pursuant to section 284 (3) to direct that all Books and Papers of the Company and Liquidator be destroyed after a period of three months after the dissolution of the Company.

Dated this 4th day of November, 1977.

J. C. HANSON,
Liquidator.

COMPANIES ACT, 1961-1975.

(Section 272.)

Notice of Final Meeting of Members and Creditors.

Lamiform Pty. Ltd. (in Liquidation).

NOTICE is hereby given that pursuant to the Companies Act, 1961-1975, a Final Meeting of the Members and Creditors of Lamiform Pty. Ltd. (in Liquidation) will be held at the offices of Melsom Wilson & Partners, 11th Floor, T & G Building, 37 St. George's Terrace, Perth 6000 on Tuesday, 13th December, 1977, at 9.30 a.m. to consider the Liquidator's Final Report and Explanation of Realisation of Assets.

Dated at Perth this 7th day of November, 1977.

M. H. LYFORD,
Liquidator.

(Melsom Wilson & Partners, 11th Floor, T & G Building, 37 St. George's Terrace, Perth 6000.)

COMPANIES ACT, 1961-1975.

(Section 271.)

Companies Regulations 26(2)(b).

Notice of Meeting of Creditors and Members.

Macanernie Tyre & Auto Service Centre Pty. Ltd. (in Liquidation).

NOTICE is hereby given that the Annual Meeting of Creditors and Members of Macanernie Tyre & Auto Service Centre Pty. Ltd., will be held at the offices of Messrs. C. P. Bird & Associates, 18 St. George's Terrace, Perth, on the 14th December, 1977 at 10 o'clock in the forenoon.

Agenda:

To lay before the meeting an account of the liquidation during the preceding two years.

Dated at Perth this 4th day of November, 1977.

N. E. GUTHRIE,
Liquidator.

(Messrs. C. P. Bird & Associates, Chartered Accountants, 18 St. George's Terrace, Perth.)

COMPANIES ACT, 1961-1975.

NOTICE is hereby given that as Liquidator of the Preferential Dividend.

Travellers Insurance Corp. Ltd. (in Liquidation).

NOTICE is hereby given that as Liquidators of the abovenamed company I, Rodney Michael Evans, Chartered Accountant of Melsom Wilson & Partners, 11th Floor, T & G Building, 37 St. George's Terrace, Perth 6000, intend to declare a First and Final Preferential Dividend in this matter.

Preferential Creditors must prove their debts by 28th November, 1977.

Dated at Perth this 7th day of November, 1977.

R. M. EVANS,
Liquidator.

(Melsom Wilson & Partners, 11th Floor, T & G Building, 37 St. George's Terrace, Perth 6000.)

COMPANIES ACT, 1961-1975.

Notice of Intention to Declare a First and Final Dividend.

Travellers Insurance Corp Ltd (in Liquidation).

NOTICE is hereby given that as Liquidator of the abovenamed company I, Rodney Michael Evans, Chartered Accountant of Melsom Wilson & Partners, 11th Floor, T & G Building, 37 St. George's Terrace, Perth 6000, intend to declare a First and Final Dividend in this matter.

Creditors must prove their debts by 28th November, 1977.

Dated at Perth this 7th day of November, 1977.

R. M. EVANS,
Liquidator.

(Melsom Wilson & Partners, 11th Floor, T & G Building, 37 St. George's Terrace, Perth 6000.)

COMPANIES ACT, 1961-1975.

Notice of Meeting of Creditors of West Coast Finance Limited.

NOTICE is hereby given that pursuant to section 260 of the Companies Act, 1961-1975, a Meeting of Creditors of West Coast Finance Limited will be held at the offices of Weston James & Co., 16 St. George's Terrace, Perth W.A. 6000 at 11.00 a.m. on 25th day of November, 1977.

Business:

To consider the following resolution as proposed at a meeting of members of the company:—

That the company be wound up voluntarily.

Dated at Perth this 4th day of November, 1977.

(Weston James & Co. 16 St. George's Terrace Perth W.A. 6000.)

COMPANIES ACT, 1961-1975.

Notice of Meeting of Creditors.

Leschenault Finance Co. Pty. Ltd.

NOTICE is hereby given that a meeting of creditors of Leschenault Finance Co. Pty. Ltd. will be held at the Lesser Hall, Mt. Hawthorn Community Centre, Cnr. Scarborough Beach Road and The Boulevard, Mt. Hawthorn on Wednesday, 30th November, 1977 at 11 o'clock in the forenoon.

Agenda:

1. To receive a report from a Director of the Company on the affairs of the Company, and the circumstances leading to the winding up.
2. To consider the Statement of the Affairs of the Company.
3. To appoint a liquidator, or to confirm the appointment of the shareholders nominee as liquidator, and to fix his remuneration.
4. To consider, and if thought fit, appoint a Committee of Inspection.

Dated at Perth this 11th day of November, 1977.

K. A. EDWARDS,
Director.

Note:—No person is entitled to vote as a creditor at the meeting unless he has first lodged with the Chairman of the Meeting a Proof of Debt which he claims to be due to him from the Company.

COMPANIES ACT, 1961-1975.

(Section 272.)

Seaside Homes Pty. Ltd.

Notice of Final Meeting.

NOTICE is hereby given that the final meeting of Seaside Homes Pty. Ltd. (in Liquidation) will be held at the offices of the liquidator, 39 Richardson Street, West Perth, on Wednesday 14th December 1977 at 10.00 a.m. for the purpose of receiving the Liquidator's Final Accounts and Report on winding up.

Dated at West Perth this 9th day of November, 1977,

R. C. GARDINER,
Liquidator.

COMPANIES ACT, 1961-1975.

Notice of Meeting of Creditors and Members of Ker Investments Pty. Ltd (In Liquidation).

NOTICE is hereby given that a Meeting of the Creditors and Members of Ker Investments Pty. Ltd. (In Liquidation) will be held at the offices of Yarwood Vane & Co., Fourth Floor, Law Chambers, Cathedral Square, Perth, on the 16th day of December, 1977 at 10.00 o'clock in the forenoon, at which the Liquidator will present an account showing how the winding up has been conducted and how the property of the company has been disposed of.

Dated this 4th day of November, 1977.

JAMES ROBERTSON,
Liquidator.

COMPANIES ACT, 1961-1975.

Notice of Intention to Declare a Fourth and Final Dividend.

A. J. Barnes Pty. Ltd. (in Liquidation).

NOTICE is hereby given that as Liquidator of the abovenamed company I, Rodney Michael Evans, Chartered Accountant of Melsom, Wilson & Partners, 11th Floor, T & G Building, 37 St. George's Terrace, Perth 6000, intend to declare a Fourth and Final Dividend in this matter.

Creditors must prove their debts by 28th November, 1977.

Dated at Perth this 8th day of November, 1977.

R. M. EVANS,
Liquidator.

(Melsom, Wilson & Partners, 11th Floor, T & G Building, 37 St. George's Terrace, Perth 6000.)

COMPANIES ACT, 1961-1975.

Notice of Intention to Declare a First and Final Dividend.

Cannington Sewer & Drainage Pty Ltd
(in Liquidation).

NOTICE is hereby given that as Liquidator of the abovenamed company I, Rodney Michael Evans, Chartered Accountant of Melsom, Wilson & Partners, 11th Floor, T & G Building, 37 St. George's Terrace, Perth 6000, intend to declare a First and Final Dividend in this matter.

Creditors must prove their debts by 28th November, 1977.

Dated at Perth this 7th day of November, 1977.

R. M. EVANS,
Liquidator.

(Melsom, Wilson & Partners, 11th Floor, T & G Building, 37 St. George's Terrace, Perth 6000.)

COMPANIES ACT, 1961-1975.

(Section 272 (2).)

Construction Investments Pty. Ltd.
(in Liquidation).

NOTICE is hereby given that the Final Meeting of Members of Construction Investments Pty. Ltd. (in Liquidation) will be held at the offices of Weston, James & Co., Chartered Accountants, 16 St. George's Terrace, Perth, on Friday, 9th December, 1977, at 10.30 o'clock in the forenoon.

Business:

- (1) To receive and adopt the Liquidator's Final Distribution Statement.
- (2) To approve the Liquidator's Remuneration.
- (3) Pursuant to section 284 (3) to direct that all Books, and Papers of the Company and Liquidator be destroyed after a period of three months after the dissolution of the Company.

Dated this 11th day of November, 1977.

LEONARD CHARLES JAMES,
Liquidator.

COMPANIES ACT, 1961-1975.

(Section 272(2).)

St. Helens Pty. Ltd.
(in Liquidation).

NOTICE is hereby given that the Final Meeting of Members of St. Helen's Pty. Ltd. (in Liquidation) will be held at the offices of Weston, James & Co., Chartered Accountants, 16 St. George's Terrace, Perth, on Friday, 9th December, 1977, at 11.30 o'clock in the forenoon.

Business:

- (1) To receive and adopt the Liquidator's Final Distribution Statement.
- (2) To approve the Liquidator's Remuneration.
- (3) Pursuant to section 284 (3) to direct that all Books and Papers of the Company and Liquidator be destroyed after a period of three months after the dissolution of the Company.

Dated this 11th day of November, 1977.

LEONARD CHARLES JAMES,
Liquidator.

COMPANIES ACT, 1961-1975.

(Section 272.)

Notice of Final Meeting of Members.

Ridge Hill Farm Pty. Ltd. (in Liquidation).

NOTICE is hereby given that, pursuant to the provisions of section 272 of the Companies Act, 1961-1975, a final meeting of members of Ridge Hill Farm Pty. Ltd. (in Liquidation) will be held on Wednesday, the 14th day of December, 1977, at 10.00 a.m., at the offices of Weston James & Co., 16 St. George's Terrace, Perth, for the purpose of laying before the meeting an account showing how the winding-up has been conducted and the property of the company has been disposed of and of giving any explanation of the account.

Dated at Perth this 4th day of November, 1977.

K. G. KARLSON,
Liquidator.

(Weston James & Co., Chartered Accountants,
16 St. George's Terrace, Perth, W.A. 6000.)

COMPANIES ACT, 1961-1975.

Notice of Meeting of Creditors.

Willcan Pty. Ltd.

NOTICE is hereby given that a meeting of creditors of Willcan Pty. Ltd. will be held at the Lesser Hall, C. S. Harper Hall, 300 Hay Street, Perth, W.A., on Wednesday, 30th November, 1977 at 11.00 a.m.

Agenda:

- (1) To receive a report from a Director of the Company nominated by a general meeting of the members to be held at 196 Adelaide Terrace, Perth, W.A., on the 30th November, 1977, at which a Special Resolution may be passed:—

That the company be wound up voluntarily and that a liquidator be appointed for the purpose of winding up.

- (2) In the event of the contributories in the general meeting having resolved that the Company go into voluntary liquidation to nominate a liquidator or if the members have nominated a liquidator to consider the confirmation to his appointment.
- (3) If thought fit, to appoint a Committee of Inspection pursuant to section 262 of the W.A. Companies Act, 1961-1975.
- (4) To fix the remuneration of the proposed liquidator or to delegate such power to the Committee of Inspection if appointed.
- (5) Any other business.

Dated this 8th day of November, 1977.

R. ROGET,
Director.

(Shepherd & Partners, 196 Adelaide Terrace,
Perth, W.A. 6000.)

COMPANIES ACT, 1961-1975.

Denmark Investments Pty. Ltd.
(In Voluntary Liquidation.)

PURSUANT to S.272 of the Companies Act, notice is hereby given that the Final General Meeting of Shareholders of the above named company will be held on Monday, 12th December, 1977 at 9.00 a.m. at the offices of Bendix Consolidated Industries Ltd., 211 Carinish Road, Clayton, Victoria for the purpose of laying before the meeting the Liquidator's Account of winding up.

Dated this tenth day of November, 1977.

M. MORGAN,
Liquidator.

COMPANIES ACT, 1961-1975.

Bendix Industries (W.A.) Pty. Ltd.
(In Voluntary Liquidation).

PURSUANT to S.272 of the Companies Act, notice is hereby given that the Final General Meeting of Shareholders of the above named company will be held on Monday, 5th December, 1977, at 9.00 a.m. at the offices of Bendix Consolidated Industries Ltd., 211 Carinish Road, Clayton, Victoria for the purpose of laying before the meeting the Liquidator's Account of winding up.

Dated this tenth day of November, 1977.

M. MORGAN,
Liquidator.

COMPANIES ACT, 1961-1975.

(Section 272.)

Notice of Final Meeting of Contributories.

Charles Sellwood and Company Proprietary
Limited (In Liquidation).

NOTICE is hereby given that a meeting of the contributories of Charles Sellwood and Company Proprietary Limited (in Liquidation) will be held at 5th Floor, Law Chambers, Cathedral Square, Perth on the 12th day of December, 1977 at 10.15 a.m.

Agenda:

- (1) To lay before the meeting the Liquidators' account showing how the winding up has been conducted and the property of the Company has been disposed of, and to give any explanation of the account which may be required.
- (2) To agree that the Liquidator be authorised, at his discretion, to dispose of the books of account, records and documents of the Company, and the Liquidators' accounts and records, within a period of five years after the dissolution of the Company.

Dated this 9th day of November, 1977.

R. F. ELLIOT,
Joint Liquidator.

COMPANIES ACT, 1961-1975.

(Section 272.)

Notice of Final Meeting of Contributories.

A. G. Glanville and Company Proprietary Limited
(In Liquidation).

NOTICE is hereby given that a meeting of the contributories of A. G. Glanville and Company Proprietary Limited (in Liquidation) will be held at 5th Floor, Law Chambers, Cathedral Square, Perth on the 12th day of December, 1977 at 10.30 a.m.

Agenda:

- (1) To lay before the meeting the Liquidators' account showing how the winding up has been conducted and the property of the Company has been disposed of, and to give any explanation of the account which may be required.
- (2) To agree that the Liquidator be authorised, at his discretion, to dispose of the books of account, records and documents of the Company, and Liquidators' accounts and records, within a period of five years after the dissolution of the Company.

Dated this 9th day of November, 1977.

R. F. ELLIOT,
Joint Liquidator.

COMPANIES ACT, 1961-1975.

(Section 272.)

Notice of Final Meeting of Contributories.

Lucien and Company Proprietary Limited
(in Liquidation).

NOTICE is hereby given that a meeting of the contributories of Lucien and Company Proprietary Limited (in Liquidation) will be held at 5th Floor, Law Chambers, Cathedral Square, Perth, on the 12th December, 1977, at 10.00 a.m.

Agenda:

- (1) To lay before the meeting the Liquidators' account showing how the winding-up has been conducted and the property of the Company has been disposed of, and to give any explanation of the account which may be required.
- (2) To agree that the Liquidator be authorised, at his discretion, to dispose of the books of account, records and documents of the Company, and the Liquidators' accounts and records, within a period of five years after the dissolution of the Company.

Dated this 9th day of November, 1977.

R. F. ELLIOT,
Joint Liquidator.

COMPANIES ACT, 1961-1975.

(Section 272.)

Notice of Final Meeting of Members and Creditors.

Select Home Improvements Pty. Ltd.
(in Liquidation).

NOTICE is hereby given that pursuant to the Companies Act, 1961-1975, a Final Meeting of the Members and Creditors of Select Home Improvements Pty. Ltd. (in Liquidation) will be held at offices of Melsom Wilson & Partners, 11th Floor T & G Building, 37 St. George's Terrace, Perth 6000, on Monday, 12th December, 1977, at 9.30 a.m., to consider the Liquidator's Final Report and Explanation of Realisation of Assets.

Dated at Perth this 9th day of November, 1977.

R. M. EVANS,
Liquidator.

(Melsom Wilson & Partners, 11th Floor, T & G Building, 37 St. George's Terrace, Perth 6000.)

COMPANIES ACT, 1961-1975.

(Section 272.)

Notice of Final Meeting of Members and Creditors.
Starkers Restaurant Pty. Ltd. (in Liquidation).

NOTICE is hereby given that pursuant to the Companies Act, 1961-1975, a Final Meeting of the Members and creditors of Starkers Restaurant Pty. Ltd. (in Liquidation) will be held at the offices of Melsom Wilson & Partners, Chartered Accountants, 11th Floor, T & G Building, 37 St. George's Terrace, Perth 6000 on Tuesday, 13th December, 1977, at 11.00 a.m. to consider the Liquidator's Final Report and Explanation of Realisation of Assets.

Dated at Perth this 9th day of November, 1977.

R. M. EVANS,
Liquidator.

(Melsom Wilson & Partners, 11th Floor, T & G Building, 37 St. George's Terrace, Perth 6000.)

TRUSTEES ACT, 1962.

Notice to Creditors and Claimants.

THE WEST AUSTRALIAN TRUSTEE EXECUTOR AND AGENCY COMPANY LIMITED, of 135 St. George's Terrace, Perth, requires creditors and other persons having claims (to which section 63 of the Trustees Act, 1962, relates) in respect of the estates of the undermentioned deceased persons, to send particulars of their claims to it by the date stated hereunder, after which date the Company may convey or distribute the assets, having regard only to the claims of which it then has notice.

Last Day for Claims, 11/12/77.

Beresford, Mrs. Elsie, late of 12 Caldwell Street, Manjimup, Widow, died 2/9/77 (enquiries to 11 Stirling Street, Bunbury, Tel: 21 1336).

Carlisle, Eric Dimsdale, late of 14 Symmons Street, Bunbury, T.P.I. Pensioner, died 18/8/77 (enquiries to 11 Stirling Street, Bunbury, Tel. 21 1336.)

Dooling, Peter Robert, formerly of 7A O'Reilly Drive, Davis Park, late of 113 Healy Road, Hamilton Hill, Truck Driver, died 18/8/77.

Gayley, James William, late of 143 Railway Road, Gooseberry Hill, Retired Laundryman, died 2/9/77.

Goddard, Arthur Edward, late of "Maryvale", Tillbrook Street, Glen Forrest, Retired Butcher, died 1/9/77.

Ivey, Ernest Henry, late of 116 Spencer Street, Bunbury, Retired Council Employee, died 27/8/77 (enquiries to 11 Stirling Street, Bunbury, Tel: 21 1336).

Reid, Alfred Charles, late of 20 Calman Street, Esperance, Railway Employee, died 9/6/77.

Dated at Perth this 9th day of November, 1977.

L. C. RICHARDSON,
Manager.

PUBLIC TRUSTEE ACT, 1941-1975.

NOTICE is hereby given that pursuant to section 14 of the Public Trustee Act, 1941-1975, the Public Trustee has elected to administer the estates of the undermentioned deceased persons.

P. W. MCGINNITY,
Public Trustee,
565 Hay Street, Perth.

Name of Deceased; Occupation; Address;
Date of Death; Date Election filed.

Newlands, Elizabeth Allan McNicol; Married Woman; England; 12/3/76; 24/10/77.

Newlands, Alexander; Furnaceman; England; 20/4/77; 24/10/77.

McGuckin, Cyril Joseph; Retired Postal Investigations Officer; Mount Lawley; 8/9/77; 24/10/77.

Harvey, Ellen; Widow; Melville; 3/7/77; 24/10/77.

Kelly, Blanche Miranda Myrtle; Widow; Como; 12/7/77; 24/10/77.

McCulloch, Richard Thomas; Westrail Employee; Millendon; 10/9/77; 24/10/77.

Anderson, Charles Hunter; Labourer; Harvey; 23/6/77; 24/10/77.

Baile, Rose Pearl; Married Woman; Queens Park; 12/8/77; 24/10/77.

Grida, Angela; Widow; Leederville; 27/3/77; 24/10/77.

TRUSTEES ACT, 1962.

Notice to Creditors and Claimants.

CREDITORS and other persons having claims (to which section 63 of the Trustees Act relates) in respect of the Estates of the undermentioned deceased persons are required to send particulars of their claims to me on or before the 12th December, 1977, after which date I may convey or distribute the assets, having regard only to the claims of which I then have notice.

Dated this 2nd day of November, 1977.

P. W. MCGINNITY,
Public Trustee,
565 Hay Street, Perth.

Name; Address and Occupation; Date of Death.

Armstrong, Leonard Munro; 21 Whittlesford Street, East Victoria Park, Information Officer; 9/9/77.

Ashcroft, Ethel Maud; Valencia Nursing Home, Valencia Road, Carmel, Spinster; 6/9/77.

Baran, Waclaw; 494 William Street, Highgate, Labourer; 28/9/77.

Broadley, Ivy Myrtle; Carinya Village, 20 Plantation Street, Mt. Lawley, Widow; 17/9/77.

Crockett, William Henry; 3 Wardie Street, South Fremantle, Retired Waterside Worker; 23/10/77.

Dawson, Gertrude Emily; Lot 457 Finn Court, Singleton, Married Woman; 9/8/77.

Dawson, William Joseph; 44 Broome Terrace, Northam, Retired Railway Employee; 24/8/77.

Dodds-Stewart, James; Lemnos Hospital, Stubbs Terrace, Shenton Park, Retired Foreman; 7/9/77.

Duncan, John David; 347 Barker Road, Subiaco, Retired Engine Driver; 13/8/77.

Finch, Charles; 18 Forrest Street, South Perth, Retired Manager; 29/8/77.

Gerrick, Lilian May; 1 Bagshot Place, Morley, Widow; 6/10/77.

Gospodnetich, Vinka; 65 Coogee Street, Mt. Hawthorn; Widow; 21/6/77.

Harvey, Ellen; Craigville Convalescent Hospital, Milville, Widow; 3/7/77.

Hodgson, Ethel May; "Rowethorpe" 2 Wattle Avenue, Bentley, Spinster; 14/9/77.

Hogben, Elsie Emily; 15 Clifton Street, Scarborough, Married Woman; 15/8/77.

Jacobsen, Richard Walter William; Lot 1 Prudence Road, Mundijong, Retired Credit Manager; 3/10/77.

Kean, Edward Alexander; Room 707 Commercial Travellers Association, 12-14 The Esplanade, Perth, Retired Radio Announcer; 20/9/77.

Keenan, Thomas Leslie; Swanbourne Hospital, Claremont, Retired Waterside Worker; 19/9/77.

McAtee, William James; 42 Mackie Street, Victoria Park, Bus Driver; 11/10/77.

Mills, Gladys Amelia; Undercliffe Nursing Home, 482 Gt. Eastern Highway, Greenmount, Widow; 1/8/77.

Mitchell, Lance Robert; 109 Hamersley Road, Subiaco, Cycle Builder; 17/4/77.

Moir, Sydney Horace; 18 Dwyer Street, Boulder; Miner; 6/5/77.

Nazzari, Carlo Benedetto (also known as Nazzar, Carlo Ben); Mungalup Road, Collie, Retired Farmer; 20/9/76.

Norton, Cecil Frank; Craigwood Convalescent Hospital, 29 Gardner Street, Como, Retired Storeman; 16/10/77.

O'Connell, James Henry; 2A Stafford Street, Midland, Retired Slaughterman's Assistant; 15/9/77 or 16/9/77.

Rees, Mary Flora; 34 East Street, Northam, Married Woman; 5/9/77.

Sterrett, William Edward; Home of Peace, Walter Road, Inglewood, Retired W.A.G.R. Employee; 11/9/77.

Vastin, Francis John; 416 South Terrace, South Fremantle, Retired Truck Driver; 27/9/77.

— NOTICE —

COMMITTEE OF INQUIRY

INTO

RATES AND TAXES

ATTACHED TO LAND VALUATION,
REPORT 1975

(Mr. Gerald Keall, Chairman)

Prices—

Counter Sales—\$2.30

Mailed—\$3.00

— NOTICE —

COMMISSION OF THE PEACE FOR

W.A.—JUNE 1975

Prices—

Counter Sales—\$0.40.

Mailed (plus)—\$0.40

(Within Australia).

REPORT OF THE HONORARY

ROYAL COMMISSION OF

INQUIRY INTO THE

CORRIDOR PLAN FOR PERTH

(Hon. F. R. White, M.L.C.
Chairman)

Prices—

Counter Sales—\$2.00

Mailed Local—(plus) \$0.80

Mailed Country—(plus) \$1.10

Eastern States Postage Rate on 1 kg

"CURRENT RELEASE"
THE PARLIAMENT OF W.A. DIGEST
1976 (No. 4)

(Compiled in the Offices of the Clerk of the
 Legislative Assembly.)

(Synopsis of Legislation)

Price \$0.60

Mailed \$1.00

ROYAL COMMISSION REPORT INTO
METROPOLITAN MUNICIPAL
DISTRICT BOUNDARIES, 1974.

(His Honour Judge Laurence Frederick John
 Johnston, Commissioner.)

Price—

Counter Sales—\$2.50

Mailed Local—(plus) \$0.92

Mailed Country—(plus) \$1.30

Eastern States Postage Rate on 2 kg.

THE PARLIAMENT OF
WESTERN AUSTRALIA
DIGEST 1974

28th PARLIAMENT, 1st SESSION, 1974

(A Synopsis of Legislation)

Price—\$0.40

Mailed—\$0.80

REPORT, PLAN AND ATLAS FOR THE
METROPOLITAN REGION, PERTH AND
FREMANTLE, 1955

(Stephenson-Hepburn)

Prices—

Counter Sales—\$10.50

Mailed Local—(plus) \$0.98

Mailed Country—(plus) \$1.40

Eastern States Postage rate on 3kg

REPORT OF THE HONORARY
ROYAL COMMISSION INTO THE
BEEF AND SHEEP MEATS
INDUSTRY 1976.

Chairman Hon. A. V. Crane, M.L.A.

Prices—

Counter Sales—\$3.50

Mailed Local—(plus) \$0.75

Mailed Country—(plus) \$1.10

Eastern States—Postage rate on 1 kg

CURRENT RELEASE

THE NATURAL FEATURES OF
ROTTNEST ISLAND

Collated By G. R. W. Meadly M.Sc.

Prices—

Counter Sales—\$1.80

Mailed Australia Wide—\$2.20

NOTICE

COMPANIES (CO-OPERATIVE) ACT

No. 36 of 1943-1976.

— NOW AVAILABLE —

Prices—

Counter Sales—\$7.00

Mailed Local (Plus)—\$0.75

Mailed Country (Plus)—\$1.10

Eastern States Postage Rate on 1 kg.

Report of Government Secondary Schools
 Discipline Committee

DISCIPLINE IN
SECONDARY SCHOOLS
IN WESTERN AUSTRALIA
1972

Prices—

Over the counter—\$1.00

Mailed Local—(plus) 0.80

Eastern States Postage rate on 1kg

Mailed Country—(plus) \$1.10

NOTICE.

Subscriptions are required to commence and terminate with a quarter.

The *Government Gazette* is published on Friday in each week, unless interfered with by public holidays or other unforeseen circumstances.

SUBSCRIPTIONS:—The subscriptions to the *Government Gazette* are as follows:—
Annual subscriptions, \$50; nine months \$40; six months, \$26; three months, \$14; single copies (current year), \$0.50; single copies (previous years, up to 10 years), \$0.80; over 10 years, \$1.

PRICE OF**SUBSCRIPTIONS FOR—****Government Gazette—**

Annual Subscription—\$50.00
Counter Sales, Single Copies—\$0.50

Hansard (Parliamentary Debates)—

Annual Subscription—\$25.00
Counter Sales, Single Copies—\$1.00

Western Australian Industrial Gazette—

Annual Subscription—\$25.00
Counter Sales, Single Copies—\$1.00

— NOTICE —

**LEGAL PRACTITIONERS ACT
RULES OF THE BARRISTERS'
BOARD**

— NOW AVAILABLE —**Prices—**

Counter Sales—\$0.50
Mailed—\$0.90
(within Australia)
(Extract G.G. No. 3 of 3/3/76)

COMPANIES ACT No. 82, 1961-1975

(Fifth Reprint Approved 18/3/76)

Includes Amendment Act No. 100 of 1975.

— NOW AVAILABLE —

Counter Sales—\$7.00
Mailed Local (Plus)—\$0.92
Mailed Country (Plus)—\$1.30
Eastern States Postage on 2.00 kg.

GOVERNMENT GAZETTE**NOTICE TO SUBSCRIBERS**

COPY DEADLINE: All copy for publication must be in the hands of the Government Printer by 3 p.m. on the WEDNESDAY before publication.

WILLIAM C. BROWN,
Government Printer.

CONTENTS.

	Page
Administration Act Amendment Act, 1976—Day of coming into operation	4193
Agriculture and Related Resources Act	4267-8
Agriculture, Department of	4267-8
Appointments	4200-1, 4209, 4272
Building Societies Act	4214-5
Bunbury Port Authority	4242
Bush Fires Act	4234-5
Chief Secretary's Department	4193, 4209
Child Welfare Act	4196
Coal Mine Workers (Pensions) Act	4196
Commissioners for Declarations	4209
Community Welfare	4196
Companies Act	4273-7
Country Towns Sewerage Act	4198
Crown Law Department	4193-4
Deceased Persons' Estates	4277-8
Dog Act	4245-6
Education Department—Regulations	4268-9
Electoral	4209
Fisheries	4215
Forestry—Regulations	4233
Health Department	4197, 4210-1
Municipal Health By-laws	4210-1
Hospitals Act	4211
Indecent Publications Act	4209
Industrial Development (Resumption of Land) Act	4222
Justices Act	4193-4
Land Agents Act	4200
Land Titles	4194-5, 4215
Lands Department	4194-6, 4197-8, 4216-34
Local Government Department	4243-67
Municipal By-laws	4251-67
Main Roads	4243
Medical Department	4211
Metric Conversion Act	4266-7
Metropolitan Region Planning	4240
Metropolitan Water Supply, etc.	4198-9, 4243
Mines Department	4196, 4272-3
Money Lenders Act	4193
Municipalities	4243-67
Murdoch University Act	4269
Notices of Intention to Resume Land	4243
Orders in Council	4196-9
Parliament—Bills Assented to	4199-2
Police Department	4211-4
Premier's Department	4200
Proclamations	4193-6
Public Service Arbitration Act	4205
Public Service Board	4200-5
Public Trustee	4277-8
Public Works Department	4198, 4241-3
Registrar General	4272
Sale of Land	4249-50
Sale of Unclaimed Found and Lost Property	4211-4
State Housing Act	4220
Teachers Registration Act	4196
Temporary Allocation of Portfolios	4200
Tender Board	4269-71
Tenders Accepted	4242, 4271
Tenders for Government Printing	4271
Tenders Invited	4241-2, 4269-70
Town Planning	4235-40
Transfer of Land Act	4194-5, 4215
Trustees Act	4277-8