

Government Gazette

OF

WESTERN AUSTRALIA

(Published by Authority at 3.30 p.m.)

No. 37]

PERTH: FRIDAY, 2nd JUNE

[1978

Money Lenders Act, 1912-1974.

PROCLAMATION

WESTERN AUSTRALIA, } By His Excellency Air Chief Marshal Sir Wallace
To Wit: } Kyle, Knight Grand Cross of the Most Honourable
WALLACE KYLE, } Order of the Bath, Knight Commander of the
Governor. } Royal Victorian Order, Commander of the Most
[L.S.] } Excellent Order of the British Empire, Companion
} of the Distinguished Service Order, Distinguished
} Flying Cross, Knight of Grace of the Most
} Venerable Order of the Hospital of St. John of
} Jerusalem, Governor in and over the State of
} Western Australia and its dependencies in the
} Commonwealth of Australia.

PURSUANT to the provisions of paragraph (f) of section 3 of the Money Lenders Act, 1912-1974, I, the Governor, acting with the advice and consent of the Executive Council, do hereby exempt Schroder, Darling and Company Limited, body corporate, of 109 St. George's Terrace, Perth, in the State of Western Australia, from registration under the Act for a period of two years commencing on and from the date of the publication of this proclamation in the *Government Gazette*.

Given under my hand and the Public Seal of the said State at Perth, this 24th day of May, 1978.

By His Excellency's Command,

IAN MEDCALF,
Attorney General.

GOD SAVE THE QUEEN ! ! !

Transfer of Land Act, 1893.

PROCLAMATION

WESTERN AUSTRALIA, } By His Excellency Air Chief Marshal Sir Wallace
To Wit: } Kyle, Knight Grand Cross of the Most Honourable
WALLACE KYLE, } Order of the Bath, Knight Commander of the
Governor. } Royal Victorian Order, Commander of the Most
[L.S.] } Excellent Order of the British Empire, Companion
} of the Distinguished Service Order, Distinguished
} Flying Cross, Knight of Grace of the Most
} Venerable Order of the Hospital of St. John of
} Jerusalem, Governor in and over the State of
} Western Australia and its dependencies in the
} Commonwealth of Australia.

File No. 5735/50, V6.

WHEREAS by the Transfer of Land Act, 1893, the Governor is empowered by Proclamation in the *Government Gazette* to revest in Her Majesty as of Her former estate all or any lands, whereof Her Majesty may become the registered proprietor, and

whereas Her Majesty is now the registered proprietor of the lands described in the Schedules hereto: Now, therefore, I, the Governor with the advice and consent of the Executive Council, do by this my Proclamation revest in Her Majesty, Her Heirs and Successors, the land described in the Schedules hereto as of Her former estate.

Given under my hand the Public Seal of the said State, at Perth this 24th day of May, 1978.

By His Excellency's Command,

JUNE CRAIG,
Minister for Lands.

GOD SAVE THE QUEEN ! ! !

Schedule 1.

- File No.; Description of Land; Certificate of Title Volume; Folio.
- 4707/19, V2—Portion of Toodyay Suburban Lot S13; 12; 132A.
- 396/62—Portion of North Fremantle Town Lot 24; 1472; 464.
- 3871/65—Portion of East Location 23 being Lot 350 on Plan 8297; 56; 76A.
- 2700/67—Portion of Cockburn Sound Location 5 being part of Land on Plan 11691; 1494; 20.
- 395/26—Portion of Sussex Location 3133; 1496; 165.
- 4865/47—Portion of Perth Lot 648 being Lot 1 on Diagram 25167; 1421; 721.
- 4865/47—Portion of Perth Lot 648 being Lot 2 on Diagram 25167; 1291; 38.
- 5438/48—Forrest Location 26; 1495; 288.
- 4320/74—Portion of Swan location A4 on Plan 2052; 1496; 793.

Schedule 2.

- File No.; Description of Land.
- 558/78—Portion of Swan View Suburban lot 35 being lot 44 on Diagram 31998 being part of the land comprised in Certificate of Title Volume 1303, Folio 801.
- 3006/77—Portion of Jandakot Agricultural Area lot 89 being lot 348 on Diagram 53568 being part of the land comprised in Certificate of Title Volume 1177, Folio 411.

- 2166/72—Portion of Canning location 31 being lot 1021 on Plan 12138 and being part of the land comprised in Certificate of Title Volume 1481, Folio 573.
- 1615/77—Portions of each of Swan locations M and 7680 being the lands coloured blue and marked "Drain Reserve" on Plan 11998 being part of the land comprised in Certificate of Title Volume 1477, Folio 059.
- 1615/77—Portion of each of the Swan locations M and 7680 being the land coloured blue and marked "Drain Reserve" on Plan 12047 and being part of the land comprised in Certificate of Title Volume 1477, Folio 210.
- 3133/77—Portion of Swan location 820 being lot 1 on Plan 12190 and being part of the land comprised in Certificate of Title Volume 1484, Folio 880.
- 3404/77—Portion of Cockburn Sound location 16 being lot 11 on Plan 12236 and being part of the land comprised in Certificate of Title Volume 143, Folio 170A.
- 2755/77—Portion of Swan location M1 being lot 270 on Plan 12132 being part of the land comprised in Certificate of Title Volume 1486, Folio 601.
- 3847/77—Portion of Cockburn Sound location 16 being lot 125 on Plan 12295 and being part of the land comprised in Certificate of Title Volume 1490, Folio 801.
- 2714/77—Portion of Geraldton lot 1171 being lot 15 on Plan 12141 and being part of the land comprised in Certificate of Title Volume 1220, Folio 641.
- 3091/77—Portion of Canning location 31 being lot 19 on Plan 12161 being part of the land in Certificate of Title Volume 1484, Folio 554.
- 2451/77—Portion of Cockburn Sound location 16 being lot 102 on Plan 12088 and being part of the land in Certificate of Title Volume 1477, Folio 707.
- 3232/77—Portion of Coondle Estate lot 71 being lot 404 on Plan 12216 and being part of the land comprised in Certificate of Title Volume 1489, Folio 401.
- 3230/77—Portion of each of Coondle Estate lots 70 and 71 being lot 401 on Plan 12216 being part of the land in Certificate of Title Volume 1489, Folio 401.
- 3029/77—Portion of Nelson location 2109 being lot 30 on Plan 12167 being the balance of the land in Certificate of Title Volume 1482, Folio 568.
- 3260/77—Portion of each of Avon locations 8976 and 21197 being lot 18 on Plan 12225 being the balance of the land in Certificate of Title Volume 1488, Folio 552.

Land Act 1933-1977.

PROCLAMATION

Resumption.

WESTERN AUSTRALIA, } By His Excellency Air Chief Marshal Sir Wallace
To Wit: } Kyle, Knight Grand Cross of the Most Honourable
WALLACE KYLE, } Order of the Bath, Knight Commander of the
Governor. } Royal Victorian Order, Commander of the Most
[L.S.] } Excellent Order of the British Empire, Companion
of the Distinguished Service Order, Distinguished
Flying Cross, Knight of Grace of the Most
Venerable Order of the Hospital of St. John of
Jerusalem, Governor in and over the State of
Western Australia and its dependencies in the
Commonwealth of Australia.

File No. 3272/64.

WHEREAS by section 109 of the Land Act, 1933-1977, the Governor may resume, for any purpose as in the public interest he may think fit, any portion of land held as a Pastoral Lease: And whereas it

is deemed expedient that the portion of Pastoral Lease described in the schedule hereto should be resumed for "Radio Transmitter (St. John Ambulance Association)": Now therefore, I, the Governor with the advice and consent of the Executive Council do by this my proclamation resume portion of Pastoral Lease No. 3114/716, Crown Lease No. 335/1976, for the purpose aforesaid.

Given under my hand and the Public Seal of Western Australia, at Perth, this 24th day of May, 1978.

By His Excellency's Command,

JUNE CRAIG,
Minister for Lands.

GOD SAVE THE QUEEN ! ! !

Schedule.

All that portion of Pastoral Lease No. 3114/716 surveyed and shown on Lands and Surveys Diagram 82367 containing an area of 900 square metres.

(Plan: Wickham 09.34.)

Land Act, 1933-1977.

PROCLAMATION

Resumption.

WESTERN AUSTRALIA, } By His Excellency Air Chief Marshal Sir Wallace
To Wit: } Kyle, Knight Grand Cross of the Most Honourable
WALLACE KYLE, } Order of the Bath, Knight Commander of the
Governor. } Royal Victorian Order, Commander of the Most
[L.S.] } Excellent Order of the British Empire, Companion
of the Distinguished Service Order, Distinguished
Flying Cross, Knight of Grace of the Most
Venerable Order of the Hospital of St. John of
Jerusalem, Governor in and over the State of
Western Australia and its dependencies in the
Commonwealth of Australia.

File No. 1610/64, 2543/64.

WHEREAS by section 109 of the Land Act, 1933-1977, the Governor may resume, for any purpose as in the public interest he may think fit, any portion of land held as a Pastoral Lease: And whereas it is deemed expedient that the portion of Pastoral Lease described in the schedule hereto should be resumed for "Road Purposes": Now therefore, I, the Governor with the advice and consent of the Executive Council do by this my proclamation resume portion of Pastoral Lease No's 3114/420 and 3114/660, Crown Lease No's 298/1966 and 615/1966 respectively, for the purpose aforesaid.

Given under my hand and the Public Seal of Western Australia, at Perth, this 24th day of May, 1978.

By His Excellency's Command,

JUNE CRAIG,
Minister for Lands.

GOD SAVE THE QUEEN ! ! !

Schedule.

- (a) That portion of Pastoral Lease 3114/420 containing approximately 222 hectares as delineated and coloured red on Lands and Surveys Miscellaneous Plan 470 (2).
- (b) That portion of Pastoral Lease 3114/660 containing approximately 18 hectares as delineated and coloured red on Lands and Surveys Miscellaneous Plan 470 (2).

(Plan: Minilya 1:250 000, Winning Pool 1:250 000.)

Land Act, 1933-1977.

PROCLAMATION

Resumption.

WESTERN AUSTRALIA, } By His Excellency Air Chief Marshal Sir Wallace
To Wit: } Kyle, Knight Grand Cross of the Most Honourable
WALLACE KYLE, } Order of the Bath, Knight Commander of the
Governor. } Royal Victorian Order, Commander of the Most
[L.S.] } Excellent Order of the British Empire, Companion
of the Distinguished Service Order, Distinguished
Flying Cross, Knight of Grace of the Most
Venerable Order of the Hospital of St. John of
Jerusalem, Governor in and over the State of
Western Australia and its dependencies in the
Commonwealth of Australia.

File Nos. 3877/64; 4183/67.

WHEREAS by section 109 of the Land Act, 1933-1977, the Governor may resume, for any purpose as in the public interest he may think fit, any portion of land held as a Pastoral Lease; and whereas it is deemed expedient that the portion of Pastoral Lease described in the schedule hereto should be resumed for Road Purposes: Now therefore, I, the Governor with the advice and consent of the Executive Council do by this my proclamation resume portion of Pastoral Lease Nos. 3114/810 and 398/461, Crown Lease Nos. 243/1972 and 339/1969 respectively, for the purpose aforesaid.

Given under my hand and the Public Seal of Western Australia, at Perth, this 24th day of May, 1978.

By His Excellency's Command.

JUNE CRAIG,
Minister for Lands.

GOD SAVE THE QUEEN !!!

Schedule.

- (a) Those portions of Pastoral Lease 3114/810 containing approximately 445 hectares as delineated and coloured red on Lands and Surveys Miscellaneous Plan 470 (1 and 2).
- (b) That portion of Pastoral Lease 398/461 containing approximately 170 hectares as delineated and coloured red on Lands and Surveys Miscellaneous Plan 470 (1 and 2).
- (Plan: Broome 1:250 000.)

Coal Mine Workers (Pensions) Act, 1943-1977.

PROCLAMATION

WESTERN AUSTRALIA, } By His Excellency Air Chief Marshal Sir Wallace
To Wit: } Kyle, Knight Grand Cross of the Most Honourable
WALLACE KYLE, } Order of the Bath, Knight Commander of the
Governor. } Royal Victorian Order, Commander of the Most
[L.S.] } Excellent Order of the British Empire, Companion
of the Distinguished Service Order, Distinguished
Flying Cross, Knight of Grace of the Most
Venerable Order of the Hospital of St. John of
Jerusalem, Governor in and over the State of
Western Australia and its dependencies in the
Commonwealth of Australia.

WHEREAS it is enacted—

- (a) by paragraph (a) of subsection (8) of section 21 of the Coal Mine Workers (Pensions) Act, 1943-1977, that the Governor may, subject to subsection (5) of that section, but otherwise notwithstanding anything contained in that section, from time to time by proclamation increase or decrease the rates of contribution payable by each mine worker or by each owner as fixed in paragraph (d) of subsection (2) of that section;
- (b) by paragraph (c) of that subsection that any proclamation made under that subsection shall take effect as if the same had been enacted by Parliament as an amendment to the principal Act as from the date of the publication thereof in the *Government Gazette* or from such other date either prior to or subsequent to such date of publication as is specified in the proclamation and paragraph (d) of subsection (2) of that section shall as from that date be deemed to be amended accordingly.

Now, therefore, I, the Governor, acting with the advice and consent of the Executive Council and under the provisions of paragraph (a) and paragraph (c) of subsection (8) of section 21 of the Coal Mine Workers (Pensions) Act, 1943-1977, do hereby—

- (c) subject to subsection (5) of that section increase the rate of contribution payable by each mine worker and by each owner to the rate of contribution specified in relation to a mine worker and an owner respectively in the schedule to this proclamation; and
- (d) specify that this proclamation shall be deemed to have taken effect on and from the 19th May, 1978.

Given under my hand and the Public Seal of the said State, at Perth, this 24th day of May, 1978.

By His Excellency's Command,

ANDREW MENSAROS,
Minister for Mines.

GOD SAVE THE QUEEN !!!

Schedule.

Rates of Contribution.

Mine worker, \$4.22 per week.

Owner, \$15.825 per week.

AT a Meeting of the Executive Council held in the Executive Council Chamber, at Perth, this 24th day of May, 1978, the following Orders in Council were authorised to be issued:—

Fire Brigades Act, 1942-1975.

ORDER IN COUNCIL.

WHEREAS it is enacted by subsection (1) of section 5 of the Fire Brigades Act, 1942-1975, that, subject to the provisions of subsection (2) of that section, the municipal districts and parts thereof constituted as fire districts prior to the coming into operation of the Fire Brigades Act Amendment Act, 1971, as set out in the Second Schedule to the Act, are for the purposes of the Act fire districts under the respective names as set out in that Schedule; and whereas the various Cities, Towns and Shires as set out in Part I and Part II of the Second Schedule were declared the Metropolitan Fire District; and whereas it is further enacted, *inter alia*, by subsection (2) of that section that for the purposes of the Act the Governor may from time to time, by Order in Council, adjust the boundaries of a fire district: Now therefore, His Excellency the Governor, acting with the advice and consent of the Executive Council does hereby adjust the boundaries of the Metropolitan Fire District so that the boundaries are in accordance with the description set out in the Schedule to this Order.

R. D. DAVIES,
Clerk of the Council.

Schedule.

METROPOLITAN FIRE DISTRICT.

Schedule "A".

All that portion of land bounded by lines starting at the northwestern corner of Lot 116 of Swan Location I as shown on Land Titles Office Plan 4948 Sheet 3, a point on a present eastern boundary of the Metropolitan Fire District and extending easterly along the southern boundary of Location H and onwards to the left bank of the Swan River; thence generally southwesterly and generally southeasterly along that bank to the southwestern corner of Location 12, a point on a present southern boundary of the Metropolitan Fire District and thence generally westerly, generally northerly, again generally westerly and northerly along boundaries of that district to the starting point.

(Lands and Surveys Public Plans: Perth 2000 14.36, Perth 2000 15.36, Perth 2000 16.36, P110-4, P111-4, P112-4, P128-4, M113-4, Perth 2000 20.35, Perth 2000 19.35, Perth 2000 18.35, Perth 2000 17.35, Perth 2000 16.35, Perth 2000 15.35, Perth 2000 14.35.)

Schedule "B".

All that portion of land bounded by lines starting at the northwestern corner of Swan View Suburban Area Lot 69, a point on a present eastern boundary of the Metropolitan Fire District and extending easterly along the northern boundaries of the lastmentioned lot and Lot 68 to the northwestern corner of Lot 91, a point on a present western boundary of the Metropolitan Fire District and thence southerly, westerly and northerly along boundaries of that district to the starting point.

(Lands and Surveys Public Plan: Perth 2000 25.31.)

Schedule "C".

All that portion of land bounded by lines starting at the westernmost northwestern corner of Swan Location 1249, on a point on a present eastern boundary of the Metropolitan Fire District and extending northeasterly, generally easterly and southerly along boundaries of that location and onwards to the centre line of Hardston Road; thence southerly and generally southeasterly along that centre line and onwards to the centre line of Ryecroft Road; thence generally easterly along that centre line to the prolongation northerly of the centre line of Nelson Road; thence generally southerly along that centre line to the prolongation easterly of the southernmost southern boundary of Greenmount Suburban Area Lot 206; thence westerly to and along that boundary and generally northwesterly along the southwestern boundaries of that lot and Lot 202 to the northwestern corner of the lastmentioned lot; thence northwesterly to the southeastern corner of Lot 210; thence northwesterly and westerly along boundaries of that lot and westerly and southwesterly along boundaries of Lot 212 and onwards to the eastern corner of Lot 214, a point on a present eastern boundary of the Metropolitan Fire District and thence generally northerly, easterly and again generally northerly along boundaries of that district to the starting point.

(Lands and Surveys Public Plan: M163-4, M179-4, and Mundaring S.W. 1:25 000.)

Schedule "D".

All that portion of land bounded by lines starting at the intersection of a northern side of Ridgehill Road with the prolongation northerly of the centre line of Watsonia Road, a point on a present southern boundary of the Metropolitan Fire District and extending southerly to and southerly and generally southeasterly along that centre line and onwards to the centre line of Mead Road; thence generally southwesterly along that centre line and onwards to the centre line of Kalamunda Road; thence generally northwesterly along that centre line to the prolongation northerly of the centre line of Abina Road; thence southerly to and along that centre line to the prolongation northwesterly of the centre line of Taylor Road; thence southeasterly to and generally southeasterly along that centre line and onwards to the centre line of Nangana Way; thence southerly and southwesterly along that centre line and onwards to the centre line of Holmes Road; thence generally southerly along that centre line and onwards to the centre line of Lewis Road; thence northwesterly and generally southwesterly along that centre line to a northeastern side of Anderson Road, a point on a present northeastern boundary of the Metropolitan Fire District and thence northwesterly, generally northerly and northeasterly along boundaries of that district to the starting point.

(Lands and Surveys Public Plans: Perth 2000 23.26 M193-4, M209-4, M210-4 M225-4 and M241-4.)

Schedule "E".

All that portion of land bounded by lines starting at the intersection of a southeastern side of Lewis Road with the centre line of Hartfield Road, a point on a present southeastern boundary of the Metropolitan Fire District and extending generally southeasterly along that centre line to the centre-line of a Controlled Access Road as shown surveyed on Lands Titles Office Plan 7161 sheets 3 and 4; thence generally southeasterly along that centre line to a northwestern boundary of Canning Location 478; thence southwesterly along that boundary and onwards to the centre line of Welshpool Road; thence generally southwesterly along the centre line to the prolongation northwesterly of the centre line of Vernon Road; thence southeasterly to and generally southeasterly along that centre line to the northwestern boundary of Location 121; thence southwesterly along that boundary to the eastern corner of Location 344; thence northwesterly along the northeastern boundary of that location and onwards to and along the northeastern boundary of the eastern severance of Location 708 and again onwards to and along the northeastern boundary of the western severance of the lastmentioned location to a southeastern boundary of Location 12; thence southwesterly along that boundary to the prolongation southeasterly of the southwestern boundary of Location 128; thence northwesterly along that prolongation to a southeastern side of Brentwood Road, a point on a present southeastern boundary of the Metropolitan Fire District and thence generally northeasterly along boundaries of that district to the starting point.

(Lands and Surveys Public Plans: M241-4, K1-4, K17-4, F32-4 and F16-4.)

Schedule "F".

All that portion of land bounded by lines starting at the intersection of the southwestern side of Garden Street with a northwestern side of the Standard Gauge Railway, a point on a present southwestern boundary of the Metropolitan Fire District and extending generally southwesterly along sides of that railway and onwards to the centre line of Nicholson Road; thence generally southerly along that centre line to the prolongation southeasterly of the centre line of Acourt Road; thence northwesterly to and generally northwesterly along that centre line and onwards to the centre line of Johnston Road; thence generally northerly along that centre line to the prolongation easterly of the southern side of Leeming Road; a point on a present southern boundary of the Metropolitan Fire District and thence easterly, generally northeasterly, generally southeasterly, again generally northeasterly and southeasterly along boundaries of that district to the starting point.

(Lands and Surveys Public Plans: F62-4, F78-4, F94-4, F110-4, F126-4, F125-4 and F109-4.)

Schedule "G".

All that portion of land bounded by lines starting at the intersection of the prolongation westerly of a southern side Leeming Road with the centre line of the closed portion of Dean Road as promulgated in *Government Gazette* dated 24/1/74-27, a point on a present southern boundary of the Metropolitan Fire District and extending generally southeasterly along that centre line and onwards to the centre line of Hope Road; thence generally southeasterly along that centre line to the prolongation northeasterly of the northernmost northwestern boundary of Cockburn Sound Location 2469; thence southwesterly to and generally southwesterly and southeasterly along boundaries of that location to the easternmost eastern corner of Jandakot Agricultural Area Lot 170; thence generally southwesterly, southerly and southeasterly along boundaries of that lot to a southwestern side of Dean Road; thence generally southeasterly, generally southwesterly and again generally southeasterly along sides of that road

and onwards to the centre line of Mason Road; thence northwesterly along that centre line to the prolongation northerly of the eastern side of Sempie Road, a point on a present eastern boundary of the Metropolitan Fire District and thence northerly, generally westerly, generally northerly, easterly, southerly, again easterly and generally southerly along boundaries of that district to the starting point.

(Lands and Surveys Public Plans: Perth 2000 12.10, F92-4, F108-4, F107-4, F91-4 and Perth 2000 11.10.)

Schedule "H".

All that portion of land bounded by lines starting at the intersection of a southern side of Yangebup Road with the centre line of Hammond Road, a point on a present southern boundary of the Metropolitan Fire District and extending generally southeasterly and southerly along that centre line to the prolongation easterly of the southern boundary of Cockburn Sound Location 433; thence westerly to and along that boundary to the centre line of Branch Circus; thence generally southerly and generally southwesterly along that centre line to the prolongation easterly of the centre line of Wedge Road; thence westerly to and generally westerly along that centre line and onwards to the centre line of Lorimer Road; thence northerly along that centre line to a southern side of Yangebup Road, a point on a present southern boundary of the Metropolitan Fire District and thence generally easterly along that boundary to the starting point.

(Lands and Surveys Public Plans: F123-4 and F139-4.)

Schedule "J".

All that portion of land bounded by lines starting at the intersection of a southern side of Yangebup Road with the centre line of Birchley Road, a point on a present southern boundary of the Metropolitan Fire District and extending southerly along that centre line to the northern boundary of an eastern severance of Lot 5 of Cockburn Sound Location 451 as shown on Lands Titles Office Diagram 16769; thence westerly along that boundary and onwards to the northeastern corner of a western severance of the lastmentioned lot; thence westerly, southerly and southwesterly along boundaries of that severance and onwards to the centre line of East Churchill Avenue; thence westerly along that centre line and the centre line of West Churchill Avenue and onwards to the centre line of Cockburn Road; thence generally southerly along that centre line to the prolongation easterly of the westernmost northern boundary of Cockburn Sound Location 704; thence westerly to and along that boundary and onwards to the Low Water Mark of the Indian Ocean; thence generally northwesterly generally southwesterly and generally northeasterly along that mark to the prolongation westerly of the southern side of Mayor Road, a point on a present southern boundary of the Metropolitan Fire District and thence generally easterly along boundaries of that district to the starting point.

(Lands and Surveys Public Plans: F122-4, F138-4 and F137-4.)

R. D. DAVIES,
Clerk of the Council.

Child Welfare Act, 1947-1977.

ORDER IN COUNCIL.

WHEREAS by section 19 of the Child Welfare Act, 1947-1977, it is provided, *inter alia*, that the Governor may, by Order in Council, appoint a Special Magistrate for any Children's Court or Courts: Now therefore, His Excellency the Governor in exercise of the power conferred by the aforementioned provision of the said Act and with the

advice and consent of the Executive Council doth hereby appoint Hilary Joseph Ryan to be a Special Magistrate for every Children's Court heretofore established under the said section, with effect from the 29th May, 1978.

R. D. DAVIES,
Clerk of the Council.

Child Welfare Act, 1947-1977.

ORDER IN COUNCIL.

WHEREAS by section 19(2)(a) of the Child Welfare Act, 1947-1977, it is provided that the Governor may appoint such persons, male or female, as he may think fit, to be members of any particular Children's Court and may determine the respective seniorities of such members and whereas by section 19(1)(b)(ii) of the said Act the Governor may amend, vary or revoke any such appointment: Now therefore His Excellency the Governor by and with the advice and consent of the Executive Council doth hereby appoint the persons named in the First Schedule hereto to be Members of the Children's Court at the place mentioned and doth hereby revoke the appointment of the person named in the Second Schedule hereto as a Member of the Children's Court at the place mentioned.

R. D. DAVIES,
Clerk of the Council.

First Schedule.

Wyalkatchem; Gilbert Claude Gericks, Kenneth Vincent Pearse, Noela Katherline Maitland.

Second Schedule.

Wyalkatchem; James Thomas Ashelford.

Child Welfare Act, 1947-1977.

ORDER IN COUNCIL.

WHEREAS by section 19(2)(a) of the Child Welfare Act, 1947-1977, it is provided that the Governor may appoint such persons, male or female, as he may think fit, to be members of any particular Children's Court and may determine the respective seniorities of such members and whereas by section 19(1)(b)(ii) of the said Act, the Governor may amend, vary or revoke any such appointment: Now therefore His Excellency the Governor by and with the advice and consent of the Executive Council doth hereby appoint John Raymond Cobby as a Member of the Children's Court at Katanning.

R. D. DAVIES,
Clerk of the Council.

Child Welfare Act, 1947-1977.

ORDER IN COUNCIL.

WHEREAS by section 19(2)(a) of the Child Welfare Act, 1947-1977, it is provided that the Governor may appoint such persons, male or female, as he may think fit, to be members of any particular Children's Court and may determine the respective seniorities of such members and whereas by section 19(1)(b)(ii) of the said Act, the Governor may amend, vary or revoke any such appointment: Now therefore His Excellency the Governor by and with the advice and consent of the Executive Council doth hereby appoint Joffre Nicholas Berger as a Member of the Children's Court at Katanning.

R. D. DAVIES,
Clerk of the Council.

Land Act, 1933-1977.

ORDERS IN COUNCIL.

WHEREAS by section 33 of the Land Act, 1933-1977, it is made lawful for the Governor to direct that any Reserve shall vest in and be held by any person or persons to be named in the order in trust for the like or other public purposes to be specified in such order, and whereas it is deemed expedient as follows:—

File No. 371/16.—That Reserve No. 16346 should vest in and be held by the Western Australian Wildlife Authority in trust for the purpose of "Conservation of Flora and Fauna".

File No. 533/26.—That Reserve No. 19336 should vest in and be held by the Shire of Manjimup in trust for the purpose of "Gravel".

File No. 2794/62.—That Reserve No. 20834 should vest in and be held by the Western Australian Wildlife Authority in trust for the purpose of "Conservation of Flora and Fauna".

File No. 3679/02.—That Reserve No. 21662 should vest in and be held by George Henry Audley, Arthur Stanley Hills and Brian William Lloyd in trust for the purpose of "Agricultural Hall Site".

File No. 986/63.—That Reserve No. 26792 should vest in and be held by the Western Australian Wildlife Authority in trust for the purpose of "Conservation of Flora and Fauna".

File No. 2981/70.—That Reserve No. 31137 should vest in and be held by the Shire of Kalamunda in trust for the purpose of "Public Recreation".

File No. 1469/69.—That Reserve No. 31421 should vest in and be held by the Shire of Swan in trust for the purpose of "Drain".

File No. 1757/72.—That all that portion of Class "A" Reserve No. 31759 as lies within the Municipal District of the Shire of Esperance should vest in and be held by the Shire of Esperance in trust for the purpose of "Park".

File No. 1757/72.—That all that portion of Class "A" Reserve No. 31759 as lies within the Municipal District of the Shire of Ravensthorpe should vest in and be held by the Shire of Ravensthorpe in trust for the purpose of "Park".

File No. 3871/65.—That Reserve No. 35292 should vest in and be held by the Shire of Esperance in trust for the purpose of "Recreation-Playground".

File No. 545/78.—That Reserve No. 35302 should vest in and be held by the Shire of Esperance in trust for the purpose of "Gravel".

File No. 1570/78.—That Reserve No. 35308 should vest in and be held by the Shire of Narembeem in trust for the purpose of "Recreation and Parkland".

File No. 1055/78.—That Reserve No. 35346 should vest in and be held by the Shire of Yalgoo in trust for the purpose of "Recreation".

File No. 1426/63.—That Reserve No. 35352 should vest in and be held by the Commissioner of Main Roads in trust for the purpose of "Gravel".

File No. 2704/75.—That Reserve No. 35361 should vest in and be held by the Shire of Busselton in trust for the purpose of "Community Purposes".

Now, therefore, His Excellency the Governor, by and with the advice and consent of the Executive Council, does hereby direct that the beforementioned Reserves shall vest in and be held by the abovementioned bodies in trust for the purpose aforesaid, subject nevertheless to the powers reserved to him by section 37 of the said Act.

R. D. DAVIES,
Clerk of the Council.

Land Act, 1933-1977.

ORDER IN COUNCIL.

File No. 3040/23.

WHEREAS by section 33 of the Land Act, 1933-1977, it is made lawful for the Governor to direct that any Reserve shall vest in and be held by any person or persons to be named in the Order, in trust for any of the purposes set forth in section

29 of the said Act, or for the like or other public purposes to be specified in such Order and with power of leasing; and whereas it is deemed expedient that Reserve No. 29080 should vest in and be held by the Shire of Lake Grace in trust for the purpose of "Recreation and Showground": Now, therefore, His Excellency the Governor, by and with the advice and consent of the Executive Council, does hereby direct that the beforementioned Reserve shall vest in and be held by the Shire of Lake Grace in trust for "Recreation and Showground" with power to the said Shire of Lake Grace subject to the approval in writing of the Minister for Lands to each and every lease or assignment of lease being first obtained, to lease the whole or any portion thereof for any term not exceeding twenty-one years from the date of the lease, subject nevertheless to the powers reserved to me by section 37 of the said Act; provided that no such lease or assignment of lease shall be valid or operative until the approval of the Minister for Lands, or an officer authorised in that behalf by the Minister, has been endorsed on the Lease Instrument, or Deed of Assignment, as the case may be.

R. D. DAVIES,
Clerk of the Council.

Land Act, 1933-1977.

ORDER IN COUNCIL.

File No. 1019/64.

WHEREAS by section 33 of the Land Act, 1933-1977, it is, *inter alia*, made lawful for the Governor by Order in Council to direct that any land reserved pursuant to the provisions of this Act shall be granted in fee simple to any person (as defined in the said section) subject to the condition that the person shall not lease or mortgage the whole or any part of the land without the consent of the Governor and subject to such other conditions and limitations as the Governor shall deem necessary to ensure that the land is used for the purpose for which the land is reserved as aforesaid; and whereas it is deemed expedient that Reserve No. 28568 (Carnarvon Lot 1206) should be granted in fee simple to the Yugoslav Unity Club Inc to be held in trust for the purpose of "Club and Club Premises Site (Yugoslav Unity Club)": Now, therefore, His Excellency the Governor by and with the advice and consent of the Executive Council, does hereby direct that the beforementioned reserve shall be granted in fee simple to the Yugoslav Unity Club Inc to be held in trust for the purpose aforesaid subject to the condition that the land shall not be leased or mortgaged in whole or in part without the consent of the Governor.

R. D. DAVIES,
Clerk of the Council.

Local Government Act, 1960-1977.

ORDERS IN COUNCIL.

WHEREAS by section 288 of the Local Government Act, 1960-1977, it shall be lawful for the Governor, on request by a Council of a Municipal District, by Order published in the *Government Gazette* to declare any lands reserved or acquired for use by the public or used by the public as a street, way, public place, bridge or thoroughfare, under the care, control, and management of the Council, or lands comprised in a private street, constructed and maintained to the satisfaction of the Council, or lands comprised in a private street of which the public has had uninterrupted use for a period of not less than ten years, as a public street and if the Council thinks fit, that the Governor shall declare the width of the carriage-way and footpaths of the public street; and whereas the Councils mentioned in the schedule hereto have requested that certain lands named and described in the said schedule, which have

been reserved for streets within the said Councils, be declared public streets: Now, therefore, His Excellency the Governor, by and with the advice and consent of the Executive Council, doth hereby declare the said lands to be public streets, and such land shall, from the date of this Order, be absolutely dedicated to the public as streets within the meaning of any law now or hereafter in force.

R. D. DAVIES,
Clerk of the Council.

Schedule.

Shire of Carnarvon.

L. & S. Corres. 967/67 (MR 1139), MRD 1104/68.
Road No. 16044. A strip of land 100 metres wide commencing near the southern bank of the Lyndon River within Pastoral Lease 3114/660 and extending as shown coloured red on Miscellaneous Plan 470 (2) generally southward through that Lease and Pastoral Lease 3114/420 to terminate within the lastmentioned Lease. (Public Plans Minilya and Winning Pool 1:250 000).

Shire of Broome.

L. & S. Corres. 3266/69 (R.5606).

Road No. 15967. A strip of land 40 metres wide, commencing at the northwestern side of Great Northern Highway at a southeastern corner of Dampier Location 70 and extending as shown coloured red on Miscellaneous Plans 470 (1) and (2) generally northeastward through Reserve No. 25716 and Pastoral Lease 3114/810 thence northward and again northeastward through Lease 398/461 to terminate at a Northern boundary of the lastmentioned lease.

Road No. 15968. A strip of land, 40 metres wide, commencing at the western side of Road No. 15967 within Pastoral Lease 3114/810 and extending as shown coloured red on Miscellaneous Plan 470 (1) generally northwestward through that lease to terminate at the southern most boundary of Location 77 (A Class Reserve No. 29983) as shown on the said Plan.

Road No. 15969. A strip of land, 40 metres wide, commencing at the southwestern side of Road No. 15968 within Pastoral Lease 3114/810 and extending as shown coloured red on Miscellaneous Plan 470 (1) generally westward and southward through that Lease to terminate at the northwestern boundary of Lease 3116/5366.

(Public Plans Broome Regional; Broome and Pender 1:250 000.)

Forests Act, 1918.

ORDER IN COUNCIL.

Forests File 357/77; Lands File 2442/28.

WHEREAS by the Forests Act, 1918, it is provided that the Governor may by Order in Council dedicate any Crown lands as State Forests within the meaning and for the purpose of that Act: Now, therefore, His Excellency the Governor with the advice and consent of the Executive Council doth hereby dedicate the area described in the schedule hereto as an addition to State Forest No. 28 within the meaning and for the purposes of the said Act.

R. D. DAVIES,
Clerk of the Council.

Schedule.

Former Reserve No. 16016 containing an area of 2.023 4 hectares. (Public Plan 414D/40.)

Forests Act, 1918.

ORDER IN COUNCIL.

Forests File 500/29; Lands File 718/29.

WHEREAS by the Forests Act, 1918, it is provided that the Governor may by Order in Council dedicate any Crown lands as State Forests within the meaning and for the purpose of that Act: Now, therefore, His Excellency the Governor with the advice and consent of the Executive Council doth hereby dedicate the area described in the schedule hereto as an addition to State Forest No. 35 within the meaning and for the purposes of the said Act.

R. D. DAVIES,
Clerk of the Council.

Schedule.

Those portions of closed road shown coloured red on Lands and Surveys Miscellaneous Diagram 19 containing a total area of about 8.740 0 hectares. (Public Plan 439D/40.)

Forests Act, 1918.

ORDER IN COUNCIL.

Forests File 500/29; Lands File 392/43.

WHEREAS by the Forests Act, 1918, it is provided that the Governor may by Order in Council dedicate any Crown lands as State Forests within the meaning and for the purpose of that Act: Now, therefore, His Excellency the Governor with the advice and consent of the Executive Council doth hereby dedicate the area described in the schedule hereto as an addition to State Forest No. 57 within the meaning and for the purposes of the said Act.

R. D. DAVIES,
Clerk of the Council.

Schedule.

The closed road shown coloured blue on Lands and Surveys Miscellaneous Diagram 19 containing an area of about 21.690 0 hectares. (Public Plan 439D/40.)

Country Towns Sewerage Act, 1948-1977.

Busselton Sewerage Area.

ORDER IN COUNCIL.

PWWS 1916/77.

WHEREAS by section 4 of the Country Towns Sewerage Act, 1948-1977, the Governor may by Order in Council constitute any part or parts of the State outside the boundaries of the Metropolitan Water, Sewerage and Drainage Area as constituted and defined by the Act No. 43 of 1909 (as amended, from time to time) as a Sewerage Area; Now therefore His Excellency the Governor, with the advice and consent of the Executive Council, hereby constitutes that part of the State defined in the schedule hereunder as a sewerage area and assign the name of Busselton Sewerage Area thereto.

R. D. DAVIES,
Clerk of the Council.

Schedule.

All that portion of land comprised within a circle having a radius of 10 000 metres, with its centre situate at the intersection of the centre lines of Brown Street and Fairbairn Road, Busselton Townsite, as shown bordered green on Plan P.W.D., W.A. 50752-1-1.

Country Towns Sewerage Act, 1948-1977.

Albany Sewerage—Reticulation Area No. 28D.

ORDER IN COUNCIL.

PWWS 1641/77.

WHEREAS by the Country Towns Sewerage Act, 1948-1977, it is provided that before undertaking the construction of sewerage works the Minister shall submit plans, descriptions, books of reference and estimates of the proposed works to the Governor for approval; and that if they are approved the Governor may forthwith by Order in Council empower the Minister to undertake the construction of the proposed works: Now, therefore His Excellency the Lieutenant Governor with the advice of the Executive Council doth hereby approve of the plans, descriptions, books of reference and estimates marked on plan P.W.D., W.A. 50725-1-1 for the construction of the Albany Sewerage—Reticulation Area No. 28D which was duly submitted for approval and hereby empowers the Minister to undertake the construction of the said works.

R. D. DAVIES,
Clerk of the Council.

Country Areas Water Supply Act, 1947-1976.

Leeman Regional Water Supply.

Greenhead Extension (and Greenhead Reticulation).

ORDER IN COUNCIL.

PWWS 1065/75.

WHEREAS by the Country Areas Water Supply Act, 1947-1976, it is provided that before undertaking construction of water works the Minister shall submit plans, descriptions, books of reference and estimates of the proposed works to the Governor for approval and that if they are approved the Governor may forthwith by Order in Council empower the Minister to undertake construction of the proposed works; Now therefore His Excellency the Governor by and with the consent of the Executive Council hereby approves of the plans, descriptions, books of reference and estimates marked on plan P.W.D., W.A. 50126-1-1 for the construction of the Leeman Regional Water Supply—Greenhead Extension (and Greenhead Reticulation) and empowers the Minister to undertake the construction of the said works.

R. D. DAVIES,
Clerk of the Council.

Metropolitan Water Supply, Sewerage and Drainage Act, 1909-1977.

Metropolitan Main Drainage.

ORDER IN COUNCIL.

M.W.B. 488942/77, Pt. 1.

WHEREAS by the Metropolitan Water Supply, Sewerage and Drainage Act, 1909-1977, it is provided that, subject to the provisions of the Act, the Metropolitan Water Supply, Sewerage and Drainage Board shall, with the approval of the Governor, have power to construct, provide and extend Water Works, Sewerage Works and Metropolitan Main Drainage Works; and whereas the preliminary requirements of the said Act have been complied with and the plan in respect of the works hereinafter mentioned has been submitted to and approved by the Governor in Council; now therefore His Excellency the Governor by and with the advice and consent of the Executive Council, does hereby empower the Metropolitan Water Supply, Sewerage and Drainage Board to undertake the construction of the following works under the said Act, namely:—

Neerigen Brook Main Drain—Armadales Improvements 1978.

Shire of Armadale/Kelmscott.

The works comprise improvements including piping of approximately one hundred and forty five metres of the existing open drain between

Dawson Street and Forrest Road. The piping is to be one thousand five hundred millimetre diameter reinforced concrete pipe commencing at the downstream headwall of an existing culvert in Dawson Street and proceeding in a general southerly direction to a point approximately eleven metres downstream of Egan Street and includes manholes and structures as required. Works to be complete with all apparatus and things connected therewith.

The above works and localities are shown on plan M.W.B. 15074.

This Order in Council shall take effect from the 2nd day of June, 1978.

R. D. DAVIES,
Clerk of the Executive Council.

Metropolitan Water Supply, Sewerage and Drainage Act, 1909-1977.

Metropolitan Water Supply.

ORDER IN COUNCIL.

M.W.B. 825831/78.

WHEREAS by the Metropolitan Water Supply, Sewerage and Drainage Act, 1909-1977, it is provided that, subject to the provisions of the Act, the Metropolitan Water Supply, Sewerage and Drainage Board shall, with the approval of the Governor, have power to construct, provide and extend Water Works, Sewerage Works and Metropolitan Main Drainage Works; and whereas the preliminary requirements of the said Act have been complied with and the plan in respect of the works hereinafter mentioned has been submitted to and approved by the Governor in Council: Now therefore His Excellency the Governor by and with the advice and consent of the Executive Council, does hereby empower the Metropolitan Water Supply, Sewerage and Drainage Board to undertake the construction of the following works under the said Act, namely:—

Shire of Armadale/Kelmscott.

305 mm Rising Main in Park Road, Byford.

Commencing at the junction of South Western Highway and Park Road, and proceeding thence in a southeasterly direction along Park Road to a point in Park Road eight metres southeast of the intersection of Park Road, Helen Crescent, and South Crescent and terminating thereat. The above works and plans are shown on M.W.B. Plan 15203.

This Order in Council shall take effect from the 2nd day of June, 1978.

R. D. DAVIES,
Clerk of the Executive Council.

Metropolitan Water Supply, Sewerage and Drainage Act, 1909-1977.

Metropolitan Water Supply.

ORDER IN COUNCIL.

M.W.B. 815031/78.

WHEREAS by the Metropolitan Water Supply, Sewerage and Drainage Act, 1909-1977, it is provided that, subject to the provisions of the Act, the Metropolitan Water Supply, Sewerage and Drainage Board shall with the approval of the Governor have power to construct, provide and extend Water Works, Sewerage Works and Metropolitan Main Drainage Works; and whereas the preliminary requirements of the said Act have been complied with and the plan in respect of the works hereinafter mentioned has been submitted to and approved by the Governor in Council: Now therefore His Excellency the Governor by and with

the advice and consent of the Executive Council, does hereby empower the Metropolitan Water Supply, Sewerage and Drainage Board to undertake the construction of the following works under the said Act, namely:—

Town of Canning.

600 mm Diameter Water Main Extension in Baile Road—Canning Vale Industrial Area—Stage 2.

The construction of a six hundred millimetre nominal diameter steel water main approximately two hundred and thirty five metres in length, commencing at a point in Baile Road about two hundred and fifteen metres east of the western boundary of lot 111 and thence proceeding in a general westerly direction along Baile Road to a point twenty metres past the eastern boundary of lot 110 and terminating thereat. The above main is to be below ground, complete with valve pits and all other necessary apparatus.

The above works and localities are shown on plan M.W.B. 15186.

This Order in Council shall take effect from the 2nd day of June, 1978.

R. D. DAVIES,
Clerk of the Executive Council.

Metropolitan Water Supply, Sewerage and Drainage Act, 1909-1977.

Metropolitan Water Supply.

ORDER IN COUNCIL.

M.W.B. 806932/77.

WHEREAS by the Metropolitan Water Supply, Sewerage and Drainage Act, 1909-1977, it is provided that, subject to the provision of the Act, the Metropolitan Water Supply, Sewerage and Drainage Board shall, with the approval of the Governor, have power to construct, provide and extend Water Works, Sewerage Works and Metropolitan Main Drainage Works; and whereas the preliminary requirements of the said Act have been complied with and the plan in respect of the works hereinafter mentioned has been submitted to and approved by the Governor in Council: Now therefore His Excellency the Governor by and with the advice and consent of the Executive Council, does hereby empower the Metropolitan Water Supply, Sewerage and Drainage Board to undertake the construction of the following works under the said Act, namely:—

Town of Canning.

1 400 mm Connecting Water Mains from Riverton Bridge Mains to 1 370 mm Serpentine Trunk Main.

(a) The construction of a one thousand four hundred millimetre nominal diameter steel water main approximately four hundred and ten metres in length commencing at a point near the southern boundary of Part Lot 90 and Leach Highway controlled access reserve, adjacent to the eastern abutment of the new Riverton Traffic Bridge and thence proceeding in a general northwesterly direction across Part Lot 90, lot 89, lot 4 Part lot 88 and lot 14, and parallel to the proposed subarterial link road, to the Serpentine Trunk Main pipe reserve and terminating thereat.

(b) The construction of a one thousand four hundred millimetre nominal diameter steel water main approximately thirty metres in length, commencing at a point in lot 3, near the western abutment of the new Riverton Traffic Bridge, and thence proceeding in a general easterly direction across lot 970 and Riverton Drive East Road Reserve and terminating thereat.

The above mains are to be below ground, complete with valve pits, scour pits and all other necessary apparatus.

The above works and localities are shown on plan M.W.B. 15171.

This Order in Council shall take effect from the 2nd day of June, 1978.

R. D. DAVIES,
Clerk of the Executive Council.

Metropolitan Water Supply, Sewerage and Drainage Act, 1909-1977.

Metropolitan Main Drainage.

ORDER IN COUNCIL.

M.W.B. 488491/72.

WHEREAS by the Metropolitan Water Supply, Sewerage and Drainage Act, 1909-1977, it is provided that, subject to the provisions of the Act, the Metropolitan Water Supply, Sewerage and Drainage Board shall, with the approval of the Governor, have power to construct, provide and extend Water Works, Sewerage Works and Metropolitan Main Drainage Works; and whereas the preliminary requirements of the said Act have been complied with and the plan in respect of the works hereinafter mentioned has been submitted to and approved by the Governor in Council: Now therefore His Excellency the Governor by and with the advice and consent of the Executive Council, does hereby empower the Metropolitan Water Supply, Sewerage and Drainage Board to undertake the construction of the following works under the said Act, namely:—

Lynwood Avenue Main Drain—Improvements 1977.

Works comprise of improvements to a section of the existing Lynwood Avenue Main Drain and include relocation, widening, deepening, structures, crossing, bank protection and ornamental fencing. Works to be complete with all apparatus and things connected therewith. Length of drain to be improved is approximately 500 metres and is shown on Plan M.W.B. 15006.

This Order in Council shall take effect from the 2nd day of June, 1978.

R. D. DAVIES,
Clerk of the Executive Council.

Metropolitan Water Supply, Sewerage and Drainage Act, 1909-1977.

Metropolitan Main Drainage.

ORDER IN COUNCIL.

M.W.B. 488746/71.

WHEREAS by the Metropolitan Water Supply, Sewerage and Drainage Act, 1909-1977, it is provided that, subject to the provisions of the Act, the Metropolitan Water Supply, Sewerage and Drainage Board shall, with the approval of the Governor have power to construct provide and extend Water Works, Sewerage Works and Metropolitan Main Drainage Works; and whereas the preliminary requirements of the said Act have been complied with and plans in respect of the works hereinafter mentioned have been submitted to and approved by the Governor in Council: Now therefore his Excellency the Governor by and with the advice and consent of the Executive Council, does hereby empower the Metropolitan Water Supply, Sewerage and Drainage Board to undertake the construction of the following works under the said Act, namely:

Town of Canning.

Portcullis Drive Branch Drain Sections 3 and 4.
Generally, the works comprise of:—

(i) The construction of two open earth compensating basins and their associated brick and reinforced concrete structures.

- (ii) The construction of a reinforced concrete pipe drain, approximately 1 450 metres long with depth varying from 1.7 to 3.7 metres. Pipe diameters vary from 525 to 900 mm. The drain will be complete with brick manholes, bends and all other apparatus connected therewith.

This Order in Council shall take effect from the 2nd day of June, 1978.

R. D. DAVIES,
Clerk of the Executive Council.

Metropolitan Water Supply, Sewerage and
Drainage Act, 1909-1977.

ORDER IN COUNCIL.

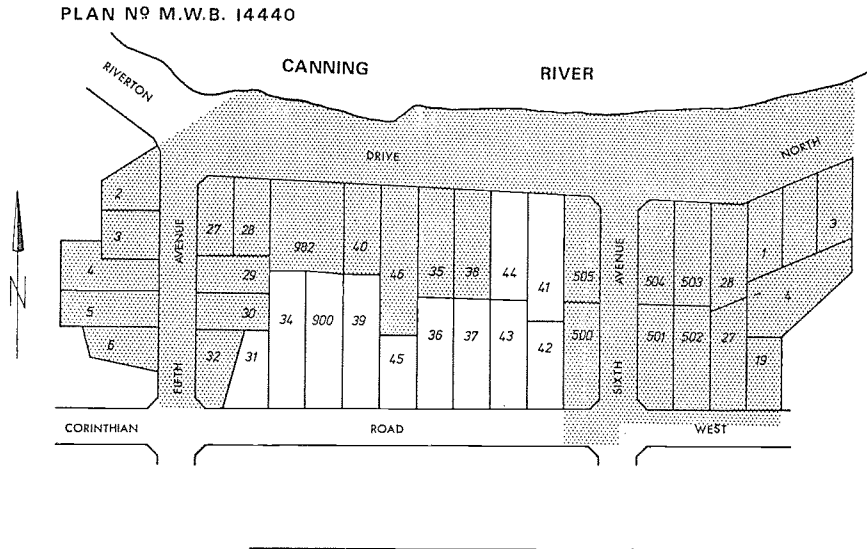
Metropolitan Main Drainage District No. 1.
Sixth Avenue Excision.

M.W.B. 60802/71/Pt. 23.

WHEREAS by paragraph (a) of section 7 of the Metropolitan Water Supply, Sewerage and Drainage Act, 1909-1977, it is provided that the Governor

may, by Order in Council, alter or extend the boundaries of the Metropolitan Water, Sewerage and Drainage Area or of any metropolitan main drainage district; and whereas it is desirable that the boundaries of the Metropolitan Main Drainage District No. 1 as at present defined and extended, should be further altered: Now therefore His Excellency the Governor, by and with the advice of Executive Council and in exercise of the powers conferred by the said Act hereby further alters the boundaries of the Metropolitan Main Drainage District No. 1 so that the boundaries of that district exclude the portion of land shown stippled on the map in the Schedule hereto which land is more particularly delineated and shown on plan M.W.B. No. 14440 with effect on and from the 2nd day of June, 1978.

R. D. DAVIES,
Clerk of the Executive Council.



Local Government Act, 1960-1978.

ORDERS IN COUNCIL.

WHEREAS by section 288 of the Local Government Act, 1960-1978, it shall be lawful for the Governor, on request by a Council of a Municipal District, by Order published in the *Government Gazette* to declare any lands reserved or acquired for use by the public or used by the public as a street, way, public place, bridge or thoroughfare, under the care, control, and management of the Council, or lands comprised in a private street, constructed and maintained to the satisfaction of the Council, or lands comprised in a private street of which the public has had uninterrupted use for a period of not less than ten years, as a public street and if the Council thinks fit, that the Governor shall declare the width of carriageway and footpaths of the public street; and whereas the Councils mentioned in the schedule hereto have requested that certain lands named and described in the said schedule, which have been reserved for streets within the said Councils, be declared public streets: Now, therefore, His Excellency the Governor, by and with the advice and consent of the Executive Council, doth hereby declare the said lands to be public streets and such land shall, from the date of this Order, be absolutely dedicated to the public as streets within the meaning of any law now or hereafter in force.

R. D. DAVIES,
Clerk of the Council.

Schedule.

City of Gosnells.

L. & S. Corres. 2240/77 (R5619).

Road No. 15986 (Seale Street) A strip of land 20.12 metres wide, widening at its commencement, commencing at the southeastern side of Ladywell Street (Road No. 2326) at the northeastern corner of lot 1 of Canning Location 8 (Land Titles Office Diagram 36084) and extending southeastward as marked right of way and coloured brown on Land Titles Office Diagrams 34404, 35405 and 36084 along the northeastern boundaries of that lot and lots 2 and 3 of location 8 (Diagram 38106) and lots 14, 5 and 6 of location 8 (Diagram 37284), to terminate at a line in prolongation northeastward of the southeastern boundary of the last mentioned lot. (Public Plans Perth 2000/19.16.)

City of Stirling.

L. & S. Corres. 769/77 (MR 1129), MRD 41/195-2.

Road No. 15994 (Powis Street) (1) A strip of land 20.12 metres wide widening at its commencement and terminus, commencing from the eastern side of Harbourne Street (Road No. 7080) and extending eastward along the southwestern and the southern boundary of Lot 77 of Perthshire Location Aq (Land Titles Office Plan 6239 (2)) and along the southern boundaries of Lots 78, 79 and 80 (Plan 6239 (2)) and onward to and along the southern boundaries of Lots 113 and 114 (Plan

6239 (2)) to terminate at the southwestern side of Mongers Lake Drive (Road No. 4739) at the most eastern southeast corner of the last mentioned lot.

(ii) (Widening) That portion of vacant Crown land as delineated and coloured mid brown on Lands and Surveys Diagram 82390. (Public Plan Perth 2000/11.28.)

City of Stirling.

L. & S. Corres. 3052/77 (R.5633).

Road No. 4056 (North Beach Road) (Widening of Part) That portion of Lot 65 of Perthshire Location Au (Land Titles Office Plan 2926 (1)) as delineated and marked road widening on Land Titles Office Diagram 53954. (Public Plan Perth 2000/10.32.)

Shire of Albany.

L. & S. Corres. 3824/76 (R.5626).

Road No. 15995 (Regent Street) A strip of land 22.53 metres wide leaving the southwestern side of Road No. 8560 (South Coast Highway) at the northwestern corner of lot 4 of Plantagenet location 366 (Land Titles Office Plan 173 (1)) and extending southward as surveyed and coloured brown on Plan 173 along the western boundaries of that lot and lots 6, 8, 10 and 12 (Plan 173(1)) and lot 30 (Land Titles Office Diagram 40797) and onward to and along the western boundaries of lots 18 and 22 (Plan 173(1)) and onward to and along the western boundary of lots 4, 6, 8 and 10 (Plan 173(1)) and lots 24 and 23 (Diagram 39380) and onward to and along the western boundaries of lots 4, 6, 8 and 10 (Plan 173(2)) to and along lots 15, 16 and 17 (Diagram 42700) and onward to and along the western boundaries of lots 4, 6, 8, 10 and 14 (all of location 366) (Plan 173(2)) to terminate at the northern side of Farrington Street at the southwestern corner of the last mentioned lot.

Road No. 15996 (Oxford Street) A strip of land 22.53 metres wide leaving the southwestern side of South Coast Highway (Road No. 8560) at the northeastern corner of lot 1 of Plantagenet location 366 (Land Titles Office Plan 173(1)) and extending as surveyed and coloured brown on (Plan 173(1)) southward along the eastern boundary of that lot and lots 5, 7, 9 and 11 (Plan 173(1)) and lot 29 (Diagram 40797) and onward to and along the eastern boundaries of lot 17 (Plan 173(1)) and lots 38 and 39 (Diagram 42403) and onward to and along the eastern boundaries of lots 20 and 22 (Diagram 37679) and lots 5, 7, 9 and 11 (Plan 173(1)) and onward to and along the eastern boundaries of lots 1, 5, 7, 9 and 11 (Plan 173(2)) and onward to and along the eastern boundaries of lots 1, 5, 7, 9 and 11 (all of location 366) (Plan 173(2)) to terminate at the northern side of Farrington Street at the southeastern corner of the last mentioned lot.

Road No. 15997 (George Street) A strip of land 23.9 metres wide widening at its commencement leaving the eastern side of Balston Road (Road No. 5842) at the southwestern corner of lot 11 of Plantagenet location 366 (Land Titles Office Plan 173(1)) and extending as surveyed and coloured brown on Plan 173(1) eastward along the southern boundary of that lot and lot 10 (Plan 173(1)) and onward to and along the southern boundary of lots 22, 21 and 20 (Plan 173(1)) and lot 39 (Diagram 42403) and onward to and along the southern boundary of lot 12 (Diagram 35673) and lot 10 (all of location 366) (Plan 173(1)) to terminate at the southeastern corner of the last mentioned lot. Excluding the intersecting portions of Regent and Oxford Streets.

Road No. 15998 (Fleet Street) A strip of land 23.9 metres wide leaving the eastern side of Balston Road (Road No. 5842) at the southwestern corner of lot 7 of Plantagenet location 366 (Plan 173(1)) and extending as surveyed and coloured brown

on Plan 173(1) eastward along the southern boundary of that lot and lot 6 (Plan 173(1)) and onward to and along the southern boundary of lot 23 (Diagram 39380) and lots 13, 12 and 11 (Plan 173(1)) and onward to and along the southern boundary of lots 7 and 6 (all of location 366) (Plan 173(1)) to terminate at the southeastern corner of the last mentioned lot. Excluding the intersecting portions of Regent and Oxford Streets.

Road No. 15999 (Holborn Street) A strip of land 23.9 metres wide leaving the eastern side of Balston Road (Road No. 5842) at the northwestern corner of lot 2 of Plantagenet location 366 (Plan 173(2)) and extending as surveyed and coloured brown on plan 173(2) eastward along the northern boundary of that lot and lot 1 (Plan 173(2)) and onward to and along the northern boundary of lots 4, 3, 2 and 1 (Plan 173(2)) and onward to and along the northern boundary of lots 2 and 1 (all of location 366) (Plan 173(2)) to terminate at the northeastern corner of the last mentioned lot. Excluding the intersecting portions of Regent and Oxford Streets. (Public Plan A11-4.)

Shire of Merredin.

L. & S. Corres. 530/77 (R.5625).

Road No. 13625 (Todd Street) (i) (Extension) A strip of land 20.12 metres wide commencing from the present terminus and extending southeastward along the northeastern boundary of Merredin lot 1272 (Reserve No. 33170) and onward to and along the northeastern boundaries of Merredin Lot 723 and Lots 2 to 11 inclusive and portion lot 12 of Avon Location 7757 (Land Titles Office Plan 4922) and onward to terminate on the northwestern boundary of Merredin lot 1289.

(ii) (Widening of Part) All that portion of surveyed road along a southeastern and southwestern side of the Standard Gauge Railway as shown coloured blue on Land Titles Office Plan 10491.

Road No. 10571 (Great Eastern Highway) (Addition) A strip of land varying in width extending generally northeastward along the southeastern side of the Standard Gauge Railway from the northeastern side of Todd Street as surveyed and shown coloured blue on Land Titles Office Plan 10491.

Road No. 15992 A strip of land varying in width leaving the southwestern side of Road No. 5277 (Barrack Street) and extending southward as surveyed and coloured blue on Land Titles Office Plan 10491 through Merredin lot 798 (Reserve No. 22639) and Standard Gauge Railway to terminate at the northeastern side of Road No. 10571 (Great Eastern Highway).

Road No. 15993 A strip of land varying in width widening at its commencement leaving the northeastern side of Road No. 13625 (Todd Street) and extending northeastward as surveyed and coloured blue on Land Titles Office Plan 10491 to terminate at the southwest and northwest sides of a surveyed road. (Public Plan Merredin 37.36.)

Shire of Mundaring.

L. & S. Corres. 664/78.

Road No. 16022 (Vivian Way) A strip of land varying in width leaving the southeastern side of Michael Crescent and extending generally southeastward as surveyed and marked R.O.W. on Land Titles Office Plans 9624, 9576 and Land Titles Office Diagrams 39514, 38957, 38820 and 38821 along the southwestern boundary of Swan Location 8877 (Reserve No. 33127) and along the southwestern boundary of lots 57, 56, 55 and 54 of Helena Location 206 (Diagram 39514) and along the southwestern and part of the southeastern boundary of lot 269 (Plan 4524(2)) and along the southwestern boundary of lots 45 to 47 inclusive (Diagram 38957) and along the southwestern boundary of lot 49 (Diagram 47707) and along the most southern southwestern boundary of lot 50 (Diagram 50773) and along the most southwestern and southeastern boundary of lot 267 (Plan 4524(2)) and the most

southeastern boundary of lot 75 (Diagram 41762) to terminate at the northwestern side of Approach Road at the most southeastern corner of the last mentioned lot. (Public Plan Perth 2000/25.28.)

R. D. DAVIES,
Clerk of the Council.

Workers' Compensation Act, 1912-1977.

ORDER IN COUNCIL.

WHEREAS it is enacted, *inter alia*, by section 13 of the Workers' Compensation Act, 1912-1977, that it shall be obligatory for every employer to obtain from an incorporated insurance office, approved by the Minister, a policy of insurance for the full amount of the liability to pay compensation under the said Act to all workers employed by him, but that if an employer or group of employers proves to the satisfaction of the Minister that such employer or group of employers has established a fund for insurance against such liability and has deposited at the Treasury securities charged with all payments to become due under such liability, the Governor may, by Order in Council, exempt such employer or group of employers from the operation of that section; and whereas C.S.B.P. and Farmers Ltd., Cresco Fertilizers Pty. Ltd, Albany Superphosphate Company Pty. Ltd., Esperance Fertilizers Pty. Ltd.; companies having their registered office at 105 St. George's Terrace, Perth, being a group of employers within the meaning of the section has duly, in accordance with the Act and the regulations made thereunder, made application for exemption from the operation of the section, and has satisfied the Minister that it has established a fund for insurance against the said liability, and has deposited at the Treasury a security, to wit, a bond for the value of Forty Thousand Dollars (\$40 000.00) charged with all payments to become due under the said liability: Now therefore, His Excellency the Governor, acting with the advice and consent of the Executive Council and in exercise of the powers conferred by the Act, doth hereby exempt C.S.B.P. and Farmers Limited, Cresco Fertilizers Pty. Ltd., Albany Superphosphate Company Pty. Ltd., Esperance Fertilizers Pty. Ltd., from the operation of section 13 of the Workers' Compensation Act, 1912-1977, for a period expiring on 30th June, 1980.

R. D. DAVIES,
Clerk of the Council.

Premier's Department,
Perth, 25th May, 1978.

IT is hereby notified for public information that the Governor has approved of the following temporary allocation of portfolios during the absence from duty of the following Ministers—

Hon. G. C. MacKinnon, M.L.C. absent from 20/6/78 to 31/7/78 (inclusive) on official business overseas.

Hon. P. V. Jones, M.L.A., to be Acting Minister for Fisheries and Wildlife, Tourism, and Conservation and the Environment.

Hon. R. J. O'Connor, M.L.A. absent on leave from 2/6/78 to 4/7/78 (inclusive).

Hon. W. L. Grayden, M.L.A., to be Acting Minister for Works, Water Supplies, and Housing.

Hon. I. G. Medcalf, M.L.C. absent from 31/5/78 to 11/6/78 (inclusive) on official business.

Hon. D. H. O'Neil, M.L.A., to be the Minister acting for the Attorney General and Minister for Federal Affairs.

R. D. DAVIES,
Under Secretary,
Premier's Department.

LAND AGENTS ACT, 1921.

Application for Transfer of a License.

To the Court of Petty Sessions at Perth:

I, RONALD KEVIN GROGAN, of 29 Getting Street, Lathlain, hereby apply as nominee of RDC Projects (W.A.) Pty. Ltd. for the license currently issued to Ronald Kevin Grogan on his own behalf to be transferred to me to carry on business as a Land agent at 290 Scarborough Beach Road, Osborne Park.

Dated the 10th day of May, 1978.

R. K. GROGAN,
Signature of Applicant (Transferee).

I, Ronald Kevin Grogan concur in this application.

R. K. GROGAN,
Signature of Transferor.

Appointment of Hearing.

I hereby appoint the 27th day of June, 1978, at 2.15 o'clock in the afternoon as the time for the hearing of the foregoing application at the Court of Petty Sessions at Perth:

Dated the 19th day of May, 1978.

K. W. SHEEDY,
Clerk of Petty Sessions.

Objection to the granting of the License may be served on the applicant and the Clerk of Petty Sessions at any time prior to seven days before the date appointed for the hearing.

LAND AGENTS ACT, 1921.

Application for Licence in the First Instance.

To the Court of Petty Sessions at Perth:

I, ALLAN ARTHUR MOORE, of Albany Highway, Armadale, Valuer, having attained the age of twenty-one years, hereby apply on my behalf for a license to carry on the business of a land agent under the Land Agents Act, 1921. The principal place of business will be at Unit 38, 132 Mounts Bay Road, Perth.

I am the holder of a current license to carry on such business.

Dated the 24th day of May, 1978.

A. A. MOORE,
Signature of Applicant.

Appointment of Hearing.

I hereby appoint the 4th day of July, 1978, at 2.15 o'clock in the afternoon as the time for the hearing of the foregoing application at the Court of Petty Sessions at Perth.

Dated the 24th day of May, 1978.

K. W. SHEEDY,
Clerk of Petty Sessions.

Objection to the granting of the application may be served on the applicant and the Clerk of Petty Sessions at any time prior to seven days before the date appointed for the hearing.

LAND AGENTS ACT, 1921.

Application for License in the First Instance.

To the Court of Petty Sessions at Northam:

I, SANDRA WENDY MAY KEVILL, of C/o Lot 69 Julimar Springs, Toodyay, 6566, Land Saleswoman, having attained the age of twenty-one years, hereby apply on my behalf (on behalf of Doug Willcock & Co., a firm of which I am a member) for a license to carry on the business of a land agent under the

Land Agents Act, 1921. The principal place of business will be at 134 Stirling Terrace, Toodyay, 6566.

Dated the 25th day of May, 1978.

S. KEVILL,
Signature of Applicant.

Appointment of Hearing.

I hereby appoint the 3rd day of July, 1978 at 10.00 o'clock in the forenoon as the time for the hearing of the foregoing application at the Court of Petty Sessions at Northam.

Dated the 25th day of May, 1978.

M. D. McLEOD,
Clerk of Petty Sessions.

Objection to the granting of the application may be served on the applicant and the Clerk of Petty Sessions at any time prior to seven days before the date appointed for the hearing.

LAND AGENTS ACT, 1921.

Application for License in the First Instance.

To the Court of Petty Sessions at Perth:

I, PAULINE MARY HARFIELD, of 15 Jupiter Street, Carlisle, Land Saleswoman, having attained the age of twenty-one years, hereby apply on my behalf for a license to carry on the business of a land agent under the Land Agents Act, 1921. The principal place of business will be at Suite 3, 69 Hay Street, Subiaco.

Dated the 29th day of May, 1978.

P. HARFIELD,
Signature of Applicant.

Appointment of Hearing.

I hereby appoint the 11th day of July, 1978 at 2.15 o'clock in the afternoon as the time for the hearing of the foregoing application at the Court of Petty Sessions at Perth.

Dated the 29th day of May, 1978.

D. THACKRAH,
Acting Clerk of Petty Sessions.

Objection to the granting of the application may be served on the applicant and the Clerk of Petty Sessions at any time prior to seven days before the date appointed for the hearing.

LAND AGENTS ACT, 1921.

Application for License in the First Instance.

To the Court of Petty Sessions at Perth:

I, ROBERT ALBERT HAWKINS, of 8, Helena Crescent, Thornlie, 6108, Land Salesman, having attained the age of twenty-one years, hereby apply on my behalf for a license to carry on the business of a land agent under the Land Agents Act, 1921. The principal place of business will be at 19 Hampden Road, Nedlands, 6009.

Dated the 24th day of May, 1978.

R. A. HAWKINS,
Signature of Applicant.

Appointment of Hearing.

I hereby appoint the 11th day of July, 1978 at 2.15 o'clock in the afternoon as the time for the hearing of the foregoing application at the Court of Petty Sessions at Perth.

Dated the 31st day of May, 1978.

D. THACKRAH,
Acting Clerk of Petty Sessions.

Objection to the granting of the application may be served on the applicant and the Clerk of Petty Sessions at any time prior to seven days before the date appointed for the hearing.

Public Service Board,
Perth, 2nd June, 1978.

THE following promotions have been approved:—

P. P. Amaranti, Clerk, C-IV, to be Clerk, C-II-1, Audit Department as from June 2, 1978.

P. J. Burton, Clerk, C-II-1/2, to be Assistant Auditor, C-II-2/3, Audit Department as from May 12, 1978.

L. A. Bennington, Social Worker, Level 1, to be Counselling and Welfare Officer, Level 2, Family Court, Field Division, Department for Community Welfare as from April 7, 1978.

T. P. Keating, Family Welfare Officer, G-II-1/5, to be Youth Co-Ordinator, G-II-6, Field Division, Department for Community Welfare as from June 2, 1978.

R. J. Garman, Clerk, C-II-2, to be Welfare Officer, G-II-1/4, Social Work and Welfare Section, Treatment and Training Branch, Department of Corrections as from April 28, 1978.

G. A. Coniglio, Clerk, C-II-1, to be Trust Officer Grade 4, C-II-1/2, Group Two Section, Trust Branch, Public Trust Office, Crown Law Department as from April 21, 1978.

J. C. Lucev, Clerk, C-IV, to be Clerk, C-II-1, Corporate Affairs Office, Crown Law Department as from May 12, 1978.

A. G. Maddern, Clerk Checking, C-II-3, to be Examiner Grade 2, C-II-4, Group Two Section, Examination Branch, Office of Titles, Crown Law Department as from May 19, 1978.

E. J. Menear, Clerk, C-IV, to be Clerk, C-II-1, Corporate Affairs Office, Crown Law Department as from April 28, 1978.

R. E. Whitney, Mining Registrar, C-II-4/5, Department of Mines to be Clerk of Courts, C-II-4/5, Derby Court Office, Crown Law Department as from May 5, 1978.

P. M. De Mamiel, Clerk, C-II-2, to be Assistant O & M Officer, C-II-2/3, Administrative Division, Education Department as from April 21, 1978.

B. F. Lucas, Clerk In Charge, C-II-3, Public Service Board, to be Assistant O & M Officer, C-II-2/3, Administrative Division, Education Department as from May 12, 1978.

W. R. Summerville, Laboratory Assistant, G-X, to be Laboratory Technician Grade 2, G-II-1/2, Girrawheen Senior High School, Education Department as from April 21, 1978.

P. R. McDonagh, Clerk, C-II-1, to be Registrar, C-II-2, Electoral Department as from May 26, 1978.

K. M. G. Davis, Clerk, C-II-3, to be Clerk, C-II-3/4, General Section, Local Government Department as from May 5, 1978.

D. G. Watson, Clerk, C-IV, Town Planning Department to be Clerk, C-II-1, Minister's Office, Local Government Department as from May 19, 1978.

W. R. G. Starkie, Capital Budgeting Officer, C-II-4, to be Costing and Research Officer, C-II-4/5, Finance and Budgeting Section, Clerical Branch, Medical Department as from April 14, 1978.

G. Bartoli, Senior Clerk, C-II-3, to be Clerk Planning, C-II-4, Administrative Section, Division of the Intellectually Handicapped, Mental Health Services as from May 12, 1978.

J. P. Chudzik, Technical Officer Grade 2, G-II-1/2, to be Engineering Assistant Grade 3, G-II-2/3, Electrical Section, Mechanical and Electrical Branch, Engineering Division, Metropolitan Water Board as from June 16, 1978.

J. A. Pace, Drafting Assistant, G-XI, to be Engineering Draftsman, Level 1, Services Section, Engineering Design Branch, Engineering Division, Metropolitan Water Board as from May 26, 1978.

D. F. Hide, Laboratory Technician Grade 2, G-II-1/4, to be Chemist and Research Officer, Level 1, Engineering Chemistry Division, Government Chemical Laboratories, Department of Mines as from May 26, 1978.

R. D. Heron, Clerk, C-II-3, to be Assistant Regional Administrator, G-II-7, Great Southern Section, Office of Regional Administration and the North West, Premier's Department as from April 7, 1978.

L. Tucker, Assistant Librarian, Level 2, Department of Agriculture, to be Assistant Librarian, Level 3, Executive Development Centre, Public Service Board as from May 5, 1978.

W. M. O'Connell, Technical Assistant, G-VII-1, to be Interior Decorator, G-II-1/4, Interior Decoration Section, Services Branch, Architectural Division, Public Works Department as from April 21, 1978.

G. N. Watts, Clerk, C-IV, Department of Labour and Industry, to be Clerk, C-II-1, Plant Depot East Perth Section, Mechanical and Plant Branch, Engineering Division, Public Works Department as from June 2, 1978.

G. P. Miller, Clerk, C-II-2, to be Clerk, C-II-3, Motor Vehicle Section, Claims and Clerical Branch, State Government Insurance Office as from May 12, 1978.

D. M. Roberts, Clerk, C-IV, to be Clerk, C-II-1, Accounts and Policies Branch, State Government Insurance Office as from May 26, 1978.

D. E. Taylor, Clerk, C-II-2, to be Clerk, C-II-3, Relieving Staff Section, State Government Insurance Office as from May 12, 1978.

V. Lumbus, Valuer Grade 2, C-II-4/5, to be Valuer Grade 1, C-II-7/8, Urban Section, Valuations Division, State Taxation Department as from May 26, 1978.

J. A. Fortune, Inspector, C-II-4/5, Medical Department to be Administrative Officer, C-II-10, Administrative Division, Treasury Department as from March 31, 1978.

R. J. Morgan, Graduate Assistant, C-II-2/3, Public Service Board, to be Senior Programmer, C-II-5/6, Development Section, Data Processing Centre, Treasury Department as from April 28, 1978.

THE following resignations have been accepted:—
Name; Department; Date.

- G. R. Graefling; Crown Law; 12/5/78.
- G. La Greca; Industrial Development; 2/6/78.
- A. MacK. Macrae; Labour and Industry; 2/6/78.
- R. L. Allen; Mental Health Services; 24/2/78.
- K. J. Barrett-Lennard; Mental Health Services; 19/5/78.
- D. K. Snooks; Mental Health Services; 3/3/78.
- N. Kesic; Public Service Board; 31/5/78.
- S. M. Box; State Housing Commission; 1/6/78.

THE following appointments have been confirmed:—

- Name; Position; Department; Date.
- Gardiner, Jennifer Robin; Graduate Welfare Officer, Level 2/8; Community Welfare; 30/5/77.
- Butcher, Richard John; Clerk, C-IV; Conservation and Environment; 27/9/76.
- Taylor, Jayne Elizabeth; Typist, C-V; Education; 14/3/77.
- Alessandro, Guy; Clerk, C-IV; Fisheries and Wildlife; 14/11/77.
- Ford, Neil; Clerk, C-IV; Fisheries and Wildlife; 11/10/77.
- Bensley, Molly; Telephonist, C-VI; Mental Health Services; 1/10/77.
- Russell, Paul James; Social Worker, Level 1; Mental Health Services; 20/12/76.
- Chiang, Siew Pan; Designing Engineer, Level 2; Metropolitan Water Board; 19/9/77.
- Erceg, Angela; Clerk, C-IV; Metropolitan Water Board; 1/2/77.
- Fishwick, Keith Hamilton; Meter Reader, G-VII-3; Metropolitan Water Board; 4/11/77.
- Sims, Graham John; Meter Reader, G-VII-3; Metropolitan Water Board; 4/11/77.

Ashby, William John; Clerk, C-IV; Mines; 25/11/77.

Cumming, Clive Roy Denis; Clerk, C-IV; Mines; 7/11/77.

Easter, Marina Leanne; Clerk Typist, C-V; Police; 21/11/77.

Simmons, Sally Anne Irene, Telephonist, C-VI; Police; 14/10/75.

Caudle, Veronica Florentina Pipin Setiawati; Laboratory Assistant, G-X; Public Health; 12/9/77.

Cadd, Margaret Jessie; Typist, C-V; Public Works; 22/11/77.

Gray, David Alexander; General Assistant, G-VII-1/3; Public Works; 4/11/77.

Kelly, Joyce; Data Process Operator, C-V; Public Works; 18/10/77.

Taylor, Donald Bernard; Engineer In Charge, G-II-5; Public Works; 29/7/76.

Farrugia, Marie-Antoinette; Clerk, C-IV; Road Traffic Authority; 14/11/77.

Bailey, Noelene Kaye; Clerical Assistant; C-VI; State Government Insurance Office; 14/11/77.

Galeotti, Robert; Clerk, C-IV; State Government Insurance Office; 3/10/77.

THE following offices have been created:—

Item 01 2242, Adviser, Level 1, Regional Services Division, Department of Agriculture.

Items 02 0032, 0035 and 0037, Senior Auditor Grade 2, A-I-1, Audit Department.

Items 14 0244 and 14 0245, Trainee Programmer, C-IV, Computer Services Branch, Education Department.

Item 14 0912, Clerk, C-II-2, Clerical Branch, Education Department.

Item 14 1221, Automatic Data Processing Controller (Staffing), C-II-5/6, Staff Section, Clerical Branch, Education Department.

Item 14 2804, Automatic Data Processing Co-ordinator, C-II-5/6, Salaries Section, Accounts Branch, Education Department.

Item 16 0422, Technical Officer Karratha, G-II-1/2, Wildlife Research Branch, Department of Fisheries and Wildlife.

Item 16 0423, Technical Officer Pingelly, G-II-1/2, Wildlife Research Branch, Department of Fisheries and Wildlife.

Item 16 0675, Supervising Inspector, G-II-6, Fisheries Inspection Branch, Department of Fisheries and Wildlife.

Item 36 1537, Clerk, C-IV, Accounts Branch, Government Stores Department.

Item 20 3312, Computing Services Manager, A-I-1, Surveyor General's Division, Department of Lands and Surveys.

Item 20 3557, Survey Integration Officer, Level 7 (Draftsman (Cartographic) and Examiners Agreement 6 of 1973), Surveys Branch, Surveyor General's Division, Department of Lands and Surveys.

Item 32 6890, Corporate Planning Officer, C-II-8, Management Information Branch, Corporate Services Division, State Housing Commission.

Item 32 6895, Programmer Analyst, C-II-5/6, Management Information Branch, Corporate Services Division, State Housing Commission.

Item 32 6910, Assistant Programmer Analyst, C-II-2/3 R.S.V., Management Information Branch, Corporate Services Division, State Housing Commission.

Item 32 6915, Clerk, C-II-2/3, Management Information Branch, Corporate Services Division, State Housing Commission.

Item 32 6998, Data Base Administrator, C-II-5/6, Automatic Data Processing Branch, Corporate Services Division, State Housing Commission.

Item 32 7001, Systems Analyst, C-II-5/6, Automatic Data Processing Branch, Corporate Services Division, State Housing Commission.

Item 32 7009, Systems Control Officer, C-II-4, Automatic Data Processing Branch, Corporate Services Division, State Housing Commission.

Item 32 7018 and 7020, Data Processing Operator, C-V, Automatic Data Processing Branch, Corporate Services Division, State Housing Commission.

THE following offices have been abolished:—

Item 01 1775, Dairy Officer Grade 1, Level 6/7, Dairy Cattle Branch, Animal Production Division, Department of Agriculture.

Item 20 4710, Assistant Superintendent, Level 7, Administration Section, Mapping Branch, Surveyor General's Division, Department of Lands and Surveys.

Item 22 1151, Accounting Machinist In Charge, C-III-4, Accounting Machinists Section, Services Branch, Accounting Division, Metropolitan Water Board.

THE Title and/or Classification of the following offices have been amended:—

Item 01 0867, occupied by I. G. Longson, Adviser, Policy Research and Market Intelligence Section, Marketing and Economics Branch, Miscellaneous Branches Division, Department of Agriculture amended from Level 1 to Level 2 with effect from 1st April, 1977.

Item 01 0917, occupied by A. L. Payne, Adviser, Rangeland Management Branch, Resource Management Division, Department of Agriculture amended from Level 2 to Level 3 with effect from 29th May, 1978.

Item 01 0919, occupied by H. G. Gardiner, Adviser, Rangeland Management Branch, Resource Management Division, Department of Agriculture amended from Level 1 to Level 2 with effect from 5th February, 1978.

Item 01 2140, occupied by G. R. Olney, Level 3, Department of Agriculture amended from Adviser, Regional Services Division to Research Officer, Dairy Cattle Branch, Animal Production Division and renumbered as 01 1772 with effect from 29th May, 1978.

Item 01 2235, occupied by R. W. Madin, Adviser, Regional Services Division, Department of Agriculture amended from Level 1 to Level 2 with effect from 22nd March, 1978.

Item 39 0302, vacant, Regional Superintendent, National Parks Authority, Department of Conservation and Environment amended from Level 3 to Level 4 with effect from 26th May, 1978.

Item 11 1185, occupied by S. G. Vranjes, Typist, Parliamentary Counsel's Office, Crown Law Department amended from C-V to C-III-1 with effect from 3rd March, 1978.

Item 11 5005, occupied by S. M. Matison, Mandurah Section, Court Offices Branch, Crown Law Department amended from Clerical Assistant, C-VI to Clerk Typist, C-V with effect from 5th June, 1978.

Item 11 5335, vacant, Pinjarra Section, Court Officers Branch, Crown Law Department amended from Clerical Assistant, C-VI to Clerk Typist, C-V with effect from 5th June, 1978.

Item 16 0688, vacant, G-II-3, Fisheries Inspection Branch, Department of Fisheries and Wildlife amended from Pearling Superintendent, Broome to Senior Inspector—Broome with effect from 29th May, 1978.

Item 17 0400, vacant, Forests Department amended from Divisional Forest Officer, Level 2 to Assistant Divisional Forest Officer, Level 1 with effect from 29th May, 1978.

Item 25 1551, occupied by S. I. Henley, Data Processing Operator, Automatic Data Processing Section, Clerical Branch, Police Department amended from C-V to C-III-1 with effect from 3rd March, 1978.

Item 33 0905, occupied by M. Cox, Coursing and Revaluations Section, Clerical Branch, Valuations Division, State Taxation Department amended from Clerical Assistant, C-VI to Machine Operator, C-V with effect from 29th May, 1978.

EX. CO No's. 1408, 1409.

HIS Excellency the Governor in Executive Council has appointed the following days to be Public Service Holidays at the places specified in lieu of the holiday granted in the metropolitan area for the Royal Agricultural Show held at Claremont:

Thursday, 31st August, 1978 (half day)—Exmouth (Exmo' 78).

Friday, 13th October, 1978—Merredin Agricultural Show Day.

G. H. COOPER,
Chairman,
Public Service Board.

VACANCIES IN THE PUBLIC SERVICE

Department	Item No.	Position	Classn.	Salary
Closing June 9, 1978				\$
Agriculture	01 0562	Artist, Information Branch, Miscellaneous Branches Division (a) (2)	G-II-2/3	10 382-11 397
Agriculture	01 4040	Inspector Grade 4, Head Office, Plants Inspection Branch, Division of Horticulture (a) (3) (4) (5)	G-VII-1/2	7 816-8 980
Agriculture	01 4180	Inspector Grade 4, Bunbury Section, Plants Inspection Branch, Division of Horticulture (a) (3) (5)	G-VII-1/2	7 816-8 980
Chief Secretary's	03 2079	Supervisor of Licensed Premises, Licensing Court (a) (6) (7)	G-II-4/5	11 753-12 842
Community Welfare	10 1138	Social Worker	Level 1	10 448-14 481
		OR	OR	OR
		Graduate Welfare Officer	Level 2/8	10 448-14 481
		OR	OR	OR
		District Officer, Field Division (a) (12) (18) (21) ...	G-II-2/6	10 382-13 631 (8)
Corrections	05 0030	Internal Auditor, Internal Audit Branch	C-II-3	11 142-11 483
Corrections	05 0379	Welfare Officer, Social Work and Welfare Section, Treatment and Training Branch (a) (53) (54)	G-II-1/4	9 743-12 118
Crown Law	11 0013	Administrative Assistant, Administrative Division (c)	C-II-5	12 573-12 938
Crown Law	11 2665	Assistant Senior Investigator, Investigations Section, Corporate Affairs Office (c)	C-II-8	15 270-15 657
Crown Law	11 3506	Deputy Registrar, Family Court (a) (22)	Level 4	21 683-24 197
Crown Law	11 3765	Clerk, Accounts Section, Family Court	C-II-3	11 142-11 483
Crown Law	12 0170	Clerk Continuing Trusts, Trust Branch, Public Trust Office (c)	C-II-1/2	9 847-10 797

VACANCIES IN THE PUBLIC SERVICE—*continued*

Department	Item No.	Position	Classn.	Salary
Closing June 9, 1978				\$
Crown Law	12 0225	Trust Officer Grade 3, Group One Section, Trust Branch, Public Trust Office (c)	C-II-3	11 142-11 483
Crown Law	13 0050	Clerk In Charge, Acceptance Branch, Office of Titles	C-II-8	15 270-15 657
Crown Law	13 0185	Examiner Grade 2, Group Three Section, Examination Branch, Office of Titles (c)	C-II-4	11 842-12 209
Crown Law	13 0212	Examiner Grade 2, Group Five Section, Examination Branch, Office of Titles	C-II-4	11 842-12 209
Crown Law	13 0530	Clerk, Relief Branch, Office of Titles	C-II-2	10 482-10 797
Education	14 2784	Clerk, Accounts Branch	C-II-2	10 482-10 797
Education	14 4411	Laboratory Assistant, Mt. Lawley Technical College, Technical Education Division (a) (23)	G-X	3 996-9 439
Education	14 5226	General Assistant, General Section, Technical Extension Service, Technical Education Division	G-VII-2	8 642-8 980
Electoral	15 0110	Registrar, (c)	C-II-2	10 482-10 797
Fisheries and Wildlife	16 0350	Supervising Wildlife Officer, Wildlife Conservation Branch	G-II-4	11 753-12 118 (24)
Fisheries and Wildlife		Trainee Fisheries Inspector (Temporary) (See Block Advertisement)		
Forests	17 0040	Chief of Division	Level 6	27 167
Labour and Industry	19 0290	Clerk, Services Section, Clerical Branch	C-II-2	10 482-10 797
Lands and Surveys	20 0085	Investigations Officer, Executive Section, Administrative Division	C-II-5	12 573-12 938
Medical	07 1609	Clerk, Relieving Staff Section, Accounts Branch (c)	C-II-2	10 482-10 797
Medical	07 1610	Clerk, Relieving Staff Section, Accounts Branch (c)	C-II-1	9 847-10 165
Mental Health Services	09 1032	Social Worker, Social Welfare Section, Professional Branch (a) (c) (26)	Level 1	10 448-14 481
Mental Health Services	09 1059	Social Worker	Level 1	10 448-14 481
		OR	OR	
		Graduate Welfare Officer, Social Welfare Section, Professional Branch (a) (25) (26)	Level 2/8	
Metropolitan Water Board	22 2010	Clerk, Rating Section, Revenue Branch, Accounting Division	C-II-2	10 482-10 797
Mines	23 1550	Mining Registrar Meekatharra Outstation (27)	C-II-4/5	11 842-12 938 (28)
Mines	23 4340	Laboratory Assistant, Industrial Chemistry Division, Government Chemical Laboratories (a) (29)	G-X	3 996-9 439
Mines	23 4640	Laboratory Technician Grade 2, Engineering Chemistry Division, Government Chemical Laboratories (a) (38)	G-II-1/4	9 743-12 118
Public Health	08 0426	Scientific Officer Noise Abatement, Occupational Health Branch, Professional Division (a) (39)	Level 2	15 090-16 406
Public Health	08 0532	Assistant Librarian, Library Branch, Professional Division (a) (40) (41)	Level 3	10 797-11 692
Public Health	08 0535	Library Assistant, Library Branch, Professional Division (a) (c) (42)	Level 1	7 507-8 847
Public Works	29 0026	Clerk Relieving, Administrative Division (c)	C-II-1	9 847-10 165
Public Works	29 0614	Valuer Grade 2, Valuations Section, Property and Valuation Branch (a) (43)	C-II-4/5	11 842-12 938
Public Works	29 5035	Clerk, Executive Section, Operations North Branch, Engineering Division	C-II-2	10 482-10 797
Road Traffic Authority	40 0035	Clerk, Administrative Division	C-II-1/2	9 847-10 797
Road Traffic Authority	40 5011	Technical Assistant, Examination and Technical Services Division	G-II-1/2	9 743-10 714
Road Traffic Authority	40 5484	Relieving Examiner, Examination and Technical Services Division (a) (44) (45)	G-II-1	9 743-10 063
State Housing Commission	32 1995	Clerk/Collector, North West Section, Country Branch, Housing Division (c) (47) (48)	C-II-1/2	9 847-10 797 (46)
State Housing	32 7005	Programmer, Automatic Data Processing Branch, Corporate Services Division (49)	C-II-2/3	10 482-11 483 (50)
	7006			
	7007			
	7008			
Treasury	35 0150	Senior Administrative Officer, Budgeting Branch (c)	A-I-3	20 607
Treasury	36 0440	General Assistant, General Purchasing Branch, Government Stores Department (a) (51)	G-VII-1/3	7 816-9 439
Treasury	36 1158	General Assistant, Electrical Branch, Government Stores Department (a) (52)	G-VII-1/3	7 816-9 439
Closing June 16, 1978				
Agriculture	01 1186	Veterinary Officer, Veterinary Services Branch, Animal Health Division (a) (1) (9)	Level 1	12 313-15 760
	1204		OR	OR
	1230		Level 2	16 406-17 698
Agriculture	01 1370	Inspector Grade 3, Abattoir Inspection Section, Veterinary Services Branch, Animal Health Division (a) (10) (11)	G-II-1	9 743-10 063
Agriculture	01 4045	Inspector Grade 4, Head Office, Plants Inspection Branch, Division of Horticulture (a) (3) (4) (5)	G-VII-1/2	7 816-8 980
Community Welfare	10 1088	Social Worker, Field Division (a) (13) (14) (26)	Level 1	10 448-14 481 (15)
Community Welfare	10 1104	Social Worker	Level 1	10 448-14 481
		OR	OR	
		Graduate Welfare Officer	Level 2/8	10 448-14 481
		OR	OR	
		District Officer, Field Division (a) (12) (16) (17)	G-II-2/6	10 382-13 631 (19)

VACANCIES IN THE PUBLIC SERVICE—*continued.*

Department	Item No.	Position	Classn.	Salary
Closing June 16, 1978				\$
Community Welfare	10 1810 1811	Relieving Social Worker OR Graduate Welfare Officer, Relieving Staff Section, Field Division (a) (20) (25) (26) (30)	Level 1 OR Level 2/8	10 448-14 481 OR 10 448-14 481
Conservation and Environ- ment	39 0115	Environmental Officer, Planning and Research Branch (a) (c) (60)	Level 2	15 090-16 406
Corrections	05 0764	Cashier, Fremantle Institution (c)	C-II-1	9 847-10 165
Crown Law	11 1435	Clerk, Conveyancing Section, Crown Solicitor's Office	C-II-1	9 847-10 165
Crown Law	11 2599	Senior Typist, Corporate Affairs Office	C-III-2	8 998-9 188
Education	14 0912	Clerk, Clerical Branch	C-II-2	10 482-10 797
Education	14 1180	Clerk, Seasonal Duties Section, Clerical Branch (c)	C-II-1	9 847-10 165
Education	14 3711	Clerk, Clerical Branch, Technical Education Div- ision (c)	C-II-2	10 482-10 797
Education	14 4380	Supervising Technician, Mt Lawley Technical College, Technical Education Division (a) (31)	G-II-5	12 475-12 842
Education	14 6546	Film Maintenance Assistant, Audio Visual Educa- tion (a) (c) (32)	G-VII-1/3	4 710-9 439
Fisheries and Wildlife	16 0382	Wildlife Officer Grade 2, Wildlife Conservation Branch (a) (c) (24)	G-VII-1/3	5 508-9 439
Industrial Development	18 0222	Clerk Relieving, Administrative Branch, Division of Industries (c)	C-II-4	11 842-12 209
Industrial Development	18 0340	Clerk, Finance Branch, Division of Industries (c)	C-II-2	10 482-10 797
Industrial Development	18 0456	Regional Officer Albany, Decentralisation Section, Industries Branch, Division of Industries (a) (33)	C-II-5	12 573-12 938
Labour and Industry	19 1315	Clerk, Industrial Training Branch	C-II-4	11 842-12 209
Lands and Surveys	20 3312	Computing Services Manager, Surveyor General's Division (a)	A-I-1	18 912
Lands and Surveys	20 3557	Survey Integration Officer, Surveys Branch, Sur- veyor General's Division	Level 7	19 905
Lands and Surveys	20 6830	Senior Photo Technician, Air Photography Section, Mapping Branch, Surveyor General's Division	G-II-3/4	11 057-12 118
Lands and Surveys	20 7350	Chief Clerk, Bush Fires Board (c)	C-II-5	12 573-12 938
Medical	07 0218	Commissioning Assistant, Equipment and Supplies Section, Planning Maintenance and Supply Branch (c)	C-II-3/4	11 142-12 209
Medical	07 2540	Clerk, Salaries Section, Accounts Branch (c)	C-II-1	9 847-10 165
Metropolitan Water Board	22 5596	Inspector in Charge, Plumbing Inspection and Test- ing Branch, Engineering Division (c) (61)	G-II-5	12 475-12 842
Metropolitan Water Board	22 6032	Technical Officer Grade 2, Inspection and Testing Section, Mechanical and Electrical Branch, Engineering Division (a) (62)	G-II-1/2	9 743-10 714
Metropolitan Water Board	22 7645	Drafting Assistant, Services Section, Mechanical and Electrical Design Branch, Engineering Div- ision (a) (34)	G-XI	4 698-10 714
Mines	23 0273	Clerk, Applications Section, Registration Branch	C-II-3	11 142-11 483
Mines	23 3578	Chemist and Research Officer, Forensic Chemistry Division, Government Chemical Laboratories (a) (35)	Level 1	10 448-14 481
Public Health	08 5241	Autopsy Assistant, Pathology Section, State Health Laboratories (a) (36) (37)	G-X	3 996-9 439
Public Works	29 1587	Branch Liaison Officer, Revenue Branch, Accounts Division	C-II-5/6	12 573-13 715
Public Works	29 3528	Engineering Draftsman, Water Supply Section, Design Branch, Engineering Division (a) (c) (56)	Level 1	10 060-13 249
Public Works	29 3716	Engineer, Sewerage Section, Design Branch, Eng- ineering Division (a) (57) (58) (59)	Level 1	10 833-14 481
Road Traffic Authority	40 4345	Assistant Supervisor, Automatic Data Processing Section, Accounts Division (c)	C-III-2	8 998-9 188
State Government Insurance Office	31 0610	Microfilm Operator, Records Section, Claims and Clerical Branch	G-VII-2/3	8 642-9 439
State Taxation	33 0175	Valuer Grade 2, Urban Section, Valuations Division (a) (43)	C-II-4/5 (63)	11 842-12 938
State Taxation	33 1410	Clerk, Accounts Branch, Land Tax Division (c)	C-II-3	11 142-11 483
State Taxation	33 2057	Assessor Grade 3, Assessing Section, Stamp Duties Division (c)	C-II-3/4	11 142-12 209
Town Planning	34 0155	Typist, Clerical Section (c)	C-III-1	8 672
Town Planning	34 0592	Drafting Assistant, Cartographic Section, Drawing Office (a) (c) (34)	G-XI	3 987-10 714
Treasury	35 0571	Clerk, Accounts Branch (c)	C-II-4	11 842-12 209
Treasury	35 2330	Clerk, Contributions Section, Superannuation Board (c)	C-II-1	9 847-10 165

The possession of, or progress towards, an appropriate tertiary level academic qualification will be considered a factor, increasing in importance with the level of classification, when determining efficiency of applicants in the Clerical Division.

(a) Applications also called outside the Service under section 24.

(b) The promotion will date from the first working day following the retirement of the present occupant.

(c) Appointment to this position is conditional on the item being vacated by the present occupant.

(1) Bachelor of Veterinary Science or equivalent qualification registrable with the Veterinary Surgeon's Board of Western Australia. At least 6 years post-graduate experience required for appointment at Level 2.

VACANCIES IN THE PUBLIC SERVICE—*continued*

- (2) Associateship in Design or equivalent preferred, plus considerable experience with graphic design for publications and display work. Experience with graphics for television would be an advantage.
- (3) Achievement Certificate or equivalent including passes in English and Maths with preference for Certificate of Secondary Education or Diploma from a recognised Agricultural College. Knowledge of horticultural crops with particular reference to experience in fruit production and control of fruit fly and other pests and diseases. Minimum age—21 years.
- (4) LOCATION: South Perth initially, but may be required to serve anywhere within the State.
- (5) Appointee to provide own transport for which a motor vehicle allowance is payable.
- (6) Must be qualified health surveyors and should also possess additional qualifications including practical experience in the examination of plans and the inspection and reporting on the condition of accommodation for the public.
- (7) Considerable travel in country areas including some air travel. Current driver's licence essential plus own vehicle required for which a motor vehicle allowance is payable for use on official business.
- (8) Plus District Allowance of \$2 096 p.a. (married rate), where applicable, or \$1 048 p.a. (single rate).
- (9) 01 1204: Bridgetown
01 1186: Northam
01 1230: Three Springs.
- (10) Achievement Certificate with Intermediate passes in English, Social Studies and Science, an ordinary pass in Maths and a pass in one other subject. Preference for Certificate of Secondary Education or Diploma from a recognised Agricultural College. Sound experience in stock work, particularly with Abattoirs. Minimum age—21 years.
- (11) May be required to serve anywhere in the State.
- (12) Social Worker—eligibility for full membership of the Australian Association of Social Workers.
Graduate Welfare Officer—Appropriate University Degree or equivalent plus experience in a relevant field.
District Officer—Certificate of Secondary Education or other relevant qualifications and experience in an appropriate field.
- (13) LOCATION: Initially at Port Hedland but may be required to transfer at a later date.
- (14) Departmental vehicle available for use on official business. Government Employees Housing Authority residence provided at nominal rental. Current Driver's Licence essential.
- (15) Plus District Allowance of \$1 686 p.a. (married rate), where applicable; or \$843 p.a. (single rate)
- (16) LOCATION: Kambalda initially—but may be required to transfer at a later date.
- (17) Departmental vehicle available for use on official business. Current driver's licence essential. Unfurnished departmental accommodation available at a moderate rental.
- (18) LOCATION: Fitzroy Crossing initially, but may be required to transfer at a later date.
- (19) Plus District Allowance of \$354 p.a. (married rate), where applicable; or \$177 p.a. (single rate).
- (20) LOCATION: Metropolitan area—but may be required to transfer at a later date.
- (21) Departmental vehicle available for use on official business. Current driver's licence essential. Departmental accommodation unavailable at present.
- (22) Legal practitioner admitted and entitled to practice in Western Australia, OR; Legal practitioner from outside the State whose qualifications for admission in Western Australia have been approved by the Barristers' Board, subject to compliance with residential and other formalities.
- (23) Achievement Certificate including intermediate passes in English and Science and an ordinary pass in Mathematics. Preference for subjects in Diploma in Electrical/Electronic Engineering or approved equivalent.
- (24) 15% overtime allowance on gross salary.
- (25) Graduate Welfare Officer; Appropriate University degree or equivalent and experience in a relevant field would be an advantage.
- (26) Social Worker: Eligibility for full membership of the Australian Association of Social Workers.
- (27) G.E.H.A. Housing Available (Married Man's Quarters).
- (28) Plus district allowance of \$782 p.a. (married rate) where applicable, \$396 p.a. (single rate).
- (29) Achievement Certificate including intermediate levels in English and Science and an ordinary level in Maths, or equivalent qualification. Preference for subjects in a Certificate of Applied Science or comparable subjects in the Board of Secondary Education Certificate. Experience in general laboratory work is desirable and mechanical skills with suitable trade training in the metal working area would be a decided advantage.
- (30) Current driver's licence essential. Own vehicle required with motor vehicle allowance payable for use on official business within the metropolitan area.
- (31) Diploma in Applied Science (Physics, Chemistry or Biology) or other approved equivalent qualifications and relevant experience.
- (32) Minimum of two years secondary education. Because of nature of work, the appointee must be right-handed. Possession of a current driver's licence essential.
- (33) Possession of an appropriate Tertiary level academic qualification will be regarded as an important factor when considering applicants.
- (34) Achievement Certificate (or equivalent) including English, Social Studies and Science at Intermediate level and Maths at Ordinary level, plus a drawing orientated subject.
In addition to the above, applicants 21 years of age and over must have a minimum of 2 years appropriate drawing office experience.
Relevant trade experience or lengthy drawing office experience will also be considered in lieu of formal qualifications.
- (35) Bachelor of Science degree with a major in Chemistry, or other tertiary degree which qualifies applicant for Graduate membership of the Royal Australian Chemical Institute. Relevant experience in forensic chemistry desirable.
- (36) Preference for progress towards a Certificate in Mortuary Techniques or equivalent qualification.
- (37) LOCATION: State Health Laboratories, The Queen Elizabeth II Medical Centre.
- (38) Certificate in Applied Science plus further progress towards Diploma of Applied Science or equivalent. Knowledge of mineral industry or chemical laboratory work desirable.
- (39) Tertiary qualifications and experience in the field of noise level survey work and/or noise abatement in industry.
- (40) Considerable progress towards the Bachelor of Applied Science (Library Studies), W.A.I.T., or towards a Post-Graduate Diploma in Library Studies, W.A.I.T., or approved equivalent.
A background in science and eligibility for professional membership of the L.A.A., would be an advantage. Experience in cataloguing and reference work is required.
- (41) The appointee will be required to spend time at different metropolitan locations and therefore, must have own transport for which motor vehicle allowance is payable.
- (42) University of Western Australia matriculation at the Tertiary Admissions Examination, or equivalent; or eligibility to enrol in the Associateship in Library Studies, or the Graduate Diploma in Library Studies W.A.I.T. Experience in library duties is desirable.
- (43) Associate membership of the Australian Institute of Valuers.
- (44) Qualified in the trade as a Motor Mechanic and preference to holders of several classes of Motor Driver's Licence.
- (45) Hours of duty normally 8.00 a.m. to 4.15 p.m., Monday to Friday.
Located in the Metropolitan area with relieving at other centres throughout the State.
- (46) Plus district allowance of \$1 906 p.a. (married rate) where applicable, \$953 p.a. (single rate).
- (47) LOCATION: Kununurra.
- (48) Current driver's licence essential.

VACANCIES IN THE PUBLIC SERVICE—*continued*

- (49) A knowledge of the PL1 programming language is essential.
- (50) R.S.V.—office to be classified C-II-4 and, if necessary retitled on completion of 4 years' satisfactory continuous service therein by occupant. To revert to C-II-2/3 on becoming vacant.
- (51) A mature person with experience in the purchase of general hardware.
- (52) A mature person with experience in the purchase of electrical supplies.
- (53) Institutional experience, and/or possession of or progress towards tertiary qualifications in the appropriate field will be a determining factor in assessing efficiency of applicants.
- (54) Current driver's licence and own vehicle required, for which a motor vehicle allowance is payable.
- (56) Certificate in Civil Drafting or equivalent together with four years of appropriate drafting experience.
- (57) Eligibility for Graduate membership of The Institution of Engineers, Australia.
- (58) LOCATION: Must be prepared to serve anywhere in the State as required. Suitable arrangements are made to accommodate officers posted to remote areas.
- (59) The salary offered will be on the basis of relevant experience, and may be made within the range \$15 396–\$16 825, for a suitable candidate.
- (60) Degree in science or engineering preferably at a post-graduate level. Applicants should have some experience in environmental managements in an area related to air or water quality control. A broad technological background would be an advantage.
- (61) Certificate of Competency issued by the Plumbers' Examination Board.
Five years practical experience in the plumbing trade since the issue of Certificate of Competency, or at least 10 years practical experience in the plumbing trade since being registered as a Water Supply and Sanitary Plumber with the Metropolitan Water Supply, Sewerage and Drainage Board.
- (62) Preference for applicants who have served an apprenticeship as a metal tradesman, with experience in a water supply Authority and have made progress toward a Mechanical Engineering Diploma.
- (63) R.S.V. 1: Office to be classified C-II-6 on completion of four year's satisfactory continuous service therein by occupant. Office to revert to C-II-4/5 on becoming vacant.

Applications are called under section 34 of the Public Service Act, 1904–1975, and are to be addressed to the Chairman, Public Service Board, and should be made on the prescribed form, obtainable from the offices of the various Permanent Heads of Departments.

G. H. COOPER,
Chairman, Public Service Board.

2nd June, 1978.

SYSTEMS ANALYSTS.

A.D.P. Centre.

Treasury Department.

APPLICATIONS are invited from permanent officers, who are genuinely interested in undergoing training with a view to working as Systems Analysts in the A.D.P. Centre.

Qualifications: Experience in A.D.P. work is not essential but applicants must be officers of proven ability who have considerable experience in government systems and staff supervision. Training in organisation and methods is desirable.

Selection: Aptitude testing will form part of the selection procedure.

Training: Selected applicants will be required to undergo six weeks formal systems training beginning in July, 1978.

Classification: During training the applicants will retain existing classification. After successful completion of training, appointment may be made to Systems Analyst (C-II-5/6).

Duties: Applicants who successfully complete the course of training will be eligible for appointment as Systems Analysts C-II-5/6 and will be required to analyse existing activities, and to design and specify acceptable A.D.P. systems for the transference of the activities to automatic data processing. They will be required to write simple programmes and to supervise the writing and testing of programmes specified in the system's design.

Applications stating age, qualifications and experience, and expressing a willingness to undergo aptitude testing and the required courses of training should be addressed to The Chairman, Public Service Board, 111 St. George's Terrace, Perth, on or before June 9, 1978.

TRAINEE FISHERIES INSPECTORS
(2 POSITIONS).

Temporary.

Department of Fisheries and Wildlife.

Salary: \$5 508 (18 years)–\$8 642, plus commuted overtime allowance of 15% of gross annual salary (30% for time spent at sea on Departmental patrol vessels).

Qualifications: Achievement Certificate or equivalent, with twelfth year level English and seagoing qualifications an advantage. Good physique with an interest in fisheries management and small boat handling. Successful applicants will be required to pass Department of Shipping and Transport eye-sight tests. Age 18–35 years.

Duties: Successful applicants will receive training in all Departmental activities related to fishing, including patrol work, boat handling, navigation and office duties. Appointment to permanent staff and promotion to Fisheries Inspector dependent upon satisfactory aptitude and performance.

Conditions of Service: As for temporary employees employed under the Public Service Act.

Applications: On standard application form available from the Public Service Board, close June 9, 1978.

BOARD OF SECONDARY EDUCATION.

Administrative Officer.

THE Board of Secondary Education is a statutory authority responsible for the issue of certificates in Secondary Education.

The Administrative Officer is responsible to the Director for the overall management and efficiency of the Board's office.

Particular responsibilities include supervision of clerical staff, administration of testing programmes, production of certificates and maintenance of schedules for the printing of brochures, bulletins and handbooks. This involves liaison with schools, tertiary institutions, employers and data processing agencies. Ability to work comfortably with senior professional people is paramount.

The Officer also acts as minute Secretary for the Board and its sub-committees and assists the Director in the preparation of agendas. He is also required to take an active part in various working committees within the office and to assist the Director in the maintenance of accounting records.

Experience in a supervisory role is considered essential and appropriate qualifications would be advantageous.

Secondment is available to officers applying from the State Public Service.

Salary and conditions of service are those that apply to Officers of the State Public Service in the Classification C-II-5/6 (\$12 573–\$13 715).

Applications close on Tuesday, June 13, 1978. They should be marked Confidential and addressed to:

Director,
Board of Secondary Education,
P.O. Box 124,
West Perth, W.A. 6005.

Further information may be obtained by telephoning the Director on 321 8361.

CORRIGENDA

PUBLIC SERVICE ARBITRATION ACT, 1966-70

STATE PUBLIC SERVICE DETERMINATION—AGRICULTURAL SCIENTISTS

IT is notified for general information that the Determination in the above matter as published in the *Government Gazette* No. 36 of May 26, 1978, has been amended as follows:

The information set out in the schedule hereunder has been substituted for the corresponding section of the above Determination.

Dated at Perth this 31st day of May, 1978.

G. H. COOPER,
Chairman.

DEPARTMENT OF AGRICULTURE

Item No.	Title of Office	Name of Officer	Classification		Salary (Excluding Allowance)
			20/11/77 Level	21/11/77 Level	
DIRECTORATE					
					\$
01 0005	Deputy Director Agriculture	Smith, S. T.	9	9	31 079
0010	Assistant Director	Craig, J.	8	8	27 964
0020	Assistant Director	McDowell, T. E.	8	8	27 964
0025	Scientific Liaison Officer	Carroll, M. D.	4	4	21 570
INFORMATION					
0530	Senior Adviser	Lawson, E. H.	4	4	21 570
0532	Adviser	Trotman, C. H.	3	3	19 455
0533	Adviser	Johnston, D. A. W.	3	3	19 455
0535	Adviser	English, L. B.	2	2	14 736
0537	Adviser	Rees, D. J.	1	1	14 136
HERBARIUM					
0650	Curator W.A. Herbarium	Green, J. W.	5	5	22 574
0655	Botanist	Wilson, P. G.	3	3	19 455
0660	Botanist	Aplin, T. E. H.	3	3	19 455
0665	Botanist	Hnatiuk, R. J.	1	1	14 136
0670	Botanist	Marchant, N. G.	3	3	16 445
0675	Botanist	Maslin, B. R.	2	3	16 445
0680	Botanist	George, A. S.	3	3	17 305
0685	Botanist	Kenneally, K. P.	2	2	14 736
0686	Botanist	Lander, N. S.	1	1	14 136
0687	Botanist	Perry, G.	1	1	14 136
ENTOMOLOGY					
0730	Principal Entomologist	Vacant	5	5
0735	Senior Entomologist	Rimes, G. D.	4	4	21 570
0740	Entomologist	Sproul, A. N.	3	3	19 455
0745	Entomologist	Richards, K. T.	3	3	19 455
0750	Forest Entomologist	Curry, S. J.	3	3	19 455
0755	Entomologist	Hardy, D. L.	2	2	16 033
0760	Entomologist	Michael, P. J.	2	3	16 445
0765	Entomologist	Grimm, M.	1	1	13 451
0770	Entomologist	Woods, W. M.	1	1	14 136
0780	Entomologist	Moulden, J. H.	1	1	12 328
MARKETING AND ECONOMICS					
0835	Principal Marketing and Economics Officer	Oliver, G. D.	5	5	22 574
0845	Adviser	Stoate, J. T.	3	3	16 445
0846	Adviser	O'Loughlin, E. J.	3	3	17 912
0847	Adviser	Malcolm, J. W.	2	2	16 033
0848	Adviser	Sawers, K. M.	2	2	15 037
0849	Adviser	Chopping, M. H.	2	2	15 396
0850	Adviser	Brown, N. F.	2	2	14 736
0855	Adviser	Hogstrom, A. W.	3	3	19 455
0856	Adviser	Ripley, J.	3	3	16 445
0857	Adviser	Roberts, E. J.	2	2	15 396
0858	Adviser	Rutter, K. R.	2	2	15 037
0859	Adviser	Eckersley, P. P.	2	2	16 033
0865	Adviser	Herbert, A. F.	2	2	15 396
0867	Adviser	Longson, I. G.	1	1	14 136
0868	Adviser	Kingwell, R. S.	1	1	11 672
0869	Adviser	Vacant	1	1
0870	Adviser	Vacant	1	1
RESOURCE MANAGEMENT					
0880	Chief of Division and Commissioner Soil Conservation	Spencer, G. W.	7	7	26 634

DEPARTMENT OF AGRICULTURE—continued

Item No.	Title of Office	Name of Officer	Classification		Salary (Excluding Allowance)
			20/11/77 Level	21/11/77 Level	
RANGELAND MANAGEMENT					
0900	Principal Adviser	Fitzgerald, K.	5	5	22 574
0905	Senior Adviser	Suijdendorp, H.	4	4	21 570
0910	Senior Adviser	Wilcox, D. G.	4	4	21 570
0915	Adviser	Kok, B.	3	3	17 305
0917	Adviser	Payne, A. L.	2	2	16 033
0919	Adviser	Gardiner, H. G.	1	1	14 136
0921	Adviser	Burnside, D. G.	1	2	14 736
0923	Adviser	Holm, A. M.	2	2	16 033
0925	Adviser	Morrissey, J. G.	2	3	15 445
0927	Adviser	Vacant	1	1
0929	Adviser	Page, M. C.	2	2	15 396
0931	Adviser	Hacker, R. B.	2	2	16 033
0933	Adviser	Mitchell, A. A.	1	1	13 451
0935	Adviser	Vacant	1	1
0955T	Adviser	Fenwick, J. R.	1	1	12 328
SOIL CONSERVATION SERVICE					
1000	Principal Soil Conservation Deputy Commissioner	Officer and Watson, J. E.	5	5	22 574
1005	Research Officer	Marsh, B. A.	3	3	19 455
1007	Senior Adviser	Grasby, J. C.	3	4	20 421
1009	Adviser	Carder, D. J.	3	3	19 455
1011	Adviser	Riches, J. R. M.	2	3	16 445
1013	Adviser	Bligh, K. J.	2	3	16 445
1017	Research Officer	Birch, P. B.	2	2	16 033
RESEARCH AND SURVEYS					
1035	Principal Soil Research Officer	Stoneman, T. C.	5	5	22 574
1040	Research Officer	Laing, I. A. F.	3	3	19 455
1042	Senior Research Officer	Malcolm, C. V.	3	4	20 421
1044	Research Officer	George, P. R.	2	3	16 445
1046	Research Officer	Nulsen, R. A.	2	2	16 033
1048	Research Officer	Pepper, R. G.	2	2	16 033
1050	Research Officer	Clark, A. J.	2	2	16 033
1053	Research Officer	Vacant	1	1
IRRIGATION AND DRAINAGE					
1080	Principal Irrigation Officer	Swan, B.	5	5	22 574
1085	Adviser	Cole, K. S.	3	3	19 455
ANIMAL HEALTH					
1100	Chief of Division	Armstrong, J. M.	7	7	26 634
VETERINARY SERVICES					
1146	Principal Veterinary Officer	Lewis, P. B.	6	6	23 548
ANIMAL PRODUCTION					
1660	Chief of Division	Neil, H. G.	7	7	26 634
SHEEP AND WOOL					
1700	Principal Sheep and Wool Officer	Lightfoot, R. J.	5	5	22 574
1705	Research Officer	Fels, H. E.	3	3	19 455
1710	Research Officer	Ralph, I. G.	3	3	19 455
1717	Research Officer	Marshall, T.	3	3	16 445
1720	Research Officer	Crocker, K. P.	2	2	16 033
1723	Research Officer	Suiter, R. J.	2	3	16 445
1725	Research Officer	Beetson, B. R.	2	2	16 033
DAIRY CATTLE					
1770	Senior Research Officer	Bettenay, R. A.	4	4	21 570
1773	Research Officer	Sawyer, G. J.	1	1	13 451
BEEF CATTLE					
1797	Research Officer	Carrick, M. J.	2	2	15 037
1800	Research Officer	Greathead, K. D.	2	2	16 033
1802	Research Officer	May, P. J.	2	2	15 396
1807	Research Officer	Ryan, W. J.	1	1	14 136
PIGS					
1830	Research Officer	Godfrey, N. W.	3	3	19 455
1835	Research Liaison Officer	McNamara, P.	3	3	19 455
POULTRY					
1870	Principal Poultry Officer	Morris, R. H.	5	5	22 574
1875	Adviser	Smetana, P.	3	3	19 455
1877	Adviser	Bishop, R. J.	2	3	16 445
1880	Adviser	O'Malley, P. J.	2	2	15 396

DEPARTMENT OF AGRICULTURE—continued

Item No.	Title of Office	Name of Officer	Classification		Salary (Excluding Allowance)
			20/11/77 Level	21/11/77 Level	
DAIRYING AND FOOD TECHNOLOGY					
1950	Chief of Division	Morris, T. A.	7	7	26 634
DAIRY PRODUCTS SUPERVISION					
1970	Senior Research Officer	Langdon, J. Y.	4	4	20 421
1973	Adviser Dairy Laboratory	Tulloch, D. N.	3	3	19 455
1975	Adviser	Hodgson, D. J.	1	1	13 451
FOOD TECHNOLOGY					
2055	Senior Research Officer	Vacant	4	4
REGIONAL SERVICES					
2070	Chief of Division	White, D. L.	7	7	26 634
2075	Principal Adviser	Vacant	6	6
2080	Senior Adviser	Glencross, R. N.	4	4	21 570
2085	Adviser	Doyle, R. J.	3	3	19 455
2110	Extension Liaison Officer	Vacant	3	3
2115	Extension Liaison Officer	Palmer, G. K.	3	3	18 564
2130	Adviser	Nelson, P.	3	3	19 455
2133	Adviser	Dilkes, S. L.	3	3	19 455
2135	Adviser	Sprivilis, R.	3	3	19 455
2140	Adviser	Olney, G. R.	3	3	19 455
2145	Adviser	Arkell, P. T.	3	3	17 912
2153	Adviser	Jarvis, R. J.	2	2	16 033
2154	Adviser	Coffman, C. R.	3	3	16 445
2155	Adviser	Haagensen, A. M.	3	3	16 445
2156	Adviser	Prout, A. L.	3	3	16 445
2157	Adviser	Kennedy, G. T.	2	3	16 445
2160	Adviser	Highman, D.	2	2	16 033
2163	Adviser	Lester, C. R.	2	2	15 037
2165	Adviser	Trevenen, S. J.	2	2	15 396
2167	Adviser	Broun, C. R.	2	2	14 736
2170	Adviser	Ferguson, T. M.	2	2	15 037
2173	Adviser	Wise, J. L.	2	2	16 033
2175	Adviser	Ewing, M. A.	2	2	15 037
2177	Adviser	Goss, K. F.	2	2	16 033
2180	Adviser	Fievez, P. A.	2	2	16 033
2183	Adviser	Pavy, T.	2	2	16 033
2185	Adviser	Giumelli, J. A.	2	2	15 396
2187	Adviser	Russell, W. K.	2	2	15 396
2190	Adviser	McTaggart, R. M.	2	3	16 445
2193	Adviser	Jenkins, I. B.	2	2	16 033
2195	Adviser	Frith, J. L.	2	2	16 033
2197	Adviser	Feldman, J. R.	2	2	15 037
2200	Adviser	Kubicki, A.	2	2	16 033
2203	Adviser	Sawkins, D. N.	2	2	16 033
2205	Adviser	Sweeney, T. R.	2	2	15 037
2215	Adviser	Parlevleit, G. J.	2	2	16 033
2216	Adviser	Hayward, K. J.	2	2	14 736
2217	Adviser	Morrison, D. A.	2	2	15 037
2220	Adviser	Luke, G. J.	2	2	15 037
2223	Adviser	Rowley, E. L.	1	1	12 328
2225	Adviser	Richardson, J. D.	1	1	14 136
2227	Adviser	Bicknell, D. C.	1	1	13 451
2230	Adviser	Smart, W. L.	1	1	14 136
2233	Adviser	Porritt, S.	1	1	12 328
2235	Adviser	Madin, R. W.	1	1	13 451
2237	Adviser	Gheradi, S. G.	1	1	11 672
2239	Adviser	Dixon, J. C.	1	2	14 736
2245	Adviser	Watson, A. N.	1	1	13 451
2246	Adviser	Hillman, B. J.	1	1	10 817
2247	Adviser	Lemon, J. W.	1	1	10 817
2249	Adviser	Clarke, M. A.	1	1	10 817
2250	Adviser	McGhie, D. A.	1	1	14 136
2253	Adviser	Middlemas, J. P.	1	1	13 451
2254	Adviser	Vacant	1	1
2255	Adviser	Vacant	1	1
2256	Adviser	Vacant	1	1
DISTRICT OFFICES					
Albany					
2420	Officer in Charge	Parkin, R. J.	5	5	22 574
2423	Senior Research Officer	Anderson, W. K.	4	4	20 421
Bunbury					
2460	Officer in Charge	Gabbedy, B. J.	5	5	22 574
Esperance					
2520	Officer in Charge	Gorddard, B. J.	4	4	20 421
Geraldton					
2535	Officer in Charge	Ralph, C. M.	4	4	20 421

DEPARTMENT OF AGRICULTURE—continued

Item No.	Title of Office	Name of Officer	Classification		Salary (Excluding Allowance)
			20/11/77 Level	21/11/77 Level	
					\$
	Katanning				
2580	Officer in Charge	Burdass, W. J.	4	4	20 421
	Manjimup				
2640	Officer in Charge	Hawley, K. E.	4	4	20 421
	Merredin				
2675	Officer in Charge	Smith, J. A. C.	4	4	20 421
	Moora				
2695	Officer in Charge	Allen, J. M.	4	4	20 421
	Narrogin				
2720	Officer in Charge	Negus, T. R.	4	4	20 421
	Northam				
2740	Officer in Charge	Stallwood, P. L.	4	4	20 421
	PLANT RESEARCH DIVISION				
2800	Chief of Division	Halse, N. J.	7	7	26 634
	Horticulture				
2825	Principal Research Officer	Jones, L. T.	4/5	5	22 574
2830	Senior Research Officer	Cripps, J. E. L.	3	4	20 421
2835	Research Officer	Ivankovic, I.	2	2	14 736
	Pasture				
2840	Senior Research Officer	Francis, C. M.	4	4	21 570
2847	Research Officer	McKeown, N. R.	3	3	18 564
2850	Research Officer	Chatel, D. L.	3	3	19 455
2853	Research Officer	Nicholas, D. A.	2	3	16 445
2855	Research Officer	Gillespie, D. J.	2	2	16 033
2857	Research Officer	Rowland, I. C.	2	2	16 033
	Crops				
2865	Research Officer	Poole, M. L.	3	3	17 912
2867	Research Officer	Tennant, D.	2	2	16 033
2870	Research Officer	Perry, M. W.	2	2	16 033
2873	Research Officer	Walton, G. H.	2	3	16 445
	Nutrition				
2890	Research Officer	Bowden, J. W.	3	3	17 912
2893	Research Officer	Gartrell, J. W.	3	3	19 455
2895	Research Officer	Oakley, A. E.	3	3	18 564
2897	Research Officer	Mason, M. G.	3	3	18 564
2900	Research Officer	Bolland, M. D. A.	2	2	15 396
2903	Research Officer	Cox, W. J.	3	3	16 445
2905	Research Officer	Vacant	1	1
	Seed Products				
3020	Senior Research Officer	Quinlivan, B. J.	4	4	21 570
3023	Research Officer	Paterson, J. G.	3	3	18 564
	Weed Agronomy				
3070	Senior Research Officer	Pearce, G. A.	4	4	21 570
3073	Research Officer	Pierce, J. R.	2	2	16 033
3075	Research Officer	Gilbey, D. J.	3	3	17 305
3080	Research Officer	Rutherford, P. A.	2	2	16 033
3083	Research Officer	Vacant	2	2
3084	Research Officer	Vacant	1	1
	Pathology				
3110	Principal Plant Pathologist	Doepel, R. F.	5	5	22 574
3115	Senior Plant Pathologist	Goss, O. M.	4	4	21 570
3120	Plant Pathologist	Macnish, G. C.	3	3	19 455
3123	Plant Pathologist	Bokor, A.	3	3	17 912
3125	Plant Pathologist	Brown, A. G. P.	3	3	18 564
3127	Plant Pathologist	McLean, G. D.	2	2	16 033
3130	Plant Pathologist	Khan, T. N.	2	2	15 037
3133	Plant Pathologist	Steynes, B. A.	2	2	15 396
3135	Plant Pathologist	Barbetti, M. J. J.	2	2	14 736
3137	Plant Pathologist	Wood, P. Mc. R.	2	2	15 396
	Plant Production				
3200	Chief of Division	Toms, W. J.	7	7	26 634

DEPARTMENT OF AGRICULTURE—continued

Item No.	Title of Office	Name of Officer	Classification		Salary (Excluding Allowance)
			20/11/77 Level	21/11/77 Level	
AGRONOMY					
Plant Breeding					
3225	Principal Plant Breeder	Gladstones, J. S.	4	5	22 574
3227	Plant Breeder	Reeves, J. T.	3	3	19 455
3230	Plant Breeder	Hamblin, J.	2	2	15 037
3233	Plant Breeder	Roy, N.	3	3	17 305
3235	Plant Breeder	Rosielle, A. A.	3	3	16 445
3237	Plant Breeder	Portmann, P. A.	2	2	16 033
3238	Plant Breeder	Vacant	2	2
Cereal Testing					
3270	Senior Research Officer	Fisher, H. M.	3	4	20 421
Grain Quality Research					
3310	Research Officer	Parish, J. A.	3	3	19 455
Research Stations					
3355	Co-ordinator	Halpin, G. T.	4	4	21 570
3357	Assistant Co-ordinator	Mann, P. P.	3	3	18 564
HORTICULTURE					
3650	Chief of Division	Eckersley, J. P.	7	7	26 634
Fruit					
3675	Principal Horticulture Officer	Melville, F.	6	6	23 548
3677	Adviser	Hardisty, S. E.	3	3	19 455
3680	Adviser	Whiteley, K. T.	3	3	19 455
3683	Adviser	Shorter, N. H.	3	3	19 455
3685	Adviser	Paulin, R.	1	1	13 451
3687	Adviser	Godley, G. L.	2	2	16 033
3690	Adviser	Newton, S. R. J.	2	2	16 033
3693	Adviser	Gwynne, R. T.	1	1	13 451
3695	Adviser	Burton, N. W.	2	2	14 736
Viticulture					
3725	Senior Viticulturist	Jamieson, W. R.	4	4	21 570
3727	Adviser	Devitt, A. C.	3	3	16 445
3730	Adviser	Elliott, J. F.	1	1	14 136
Vegetable					
3750	Principal Officer	Fallon, J. P.	5	5	22 574
3753	Adviser	Hawson, M. G.	3	3	19 455
3755	Adviser	Floyd, R. M.	3	3	16 445
3757	Adviser	Hosking, D. C.	3	3	19 455
3760	Adviser	Burt, J. R.	2	2	16 033
3763	Adviser	Najman, J.	2	2	14 736
3765	Adviser	Phillips, D. R.	2	2	14 736
3767	Adviser	Rothery, J. M.	1	1	10 817
3770	Adviser	Gratte, H. V. B.	1	1	10 817
Plants Inspection					
3795	Adviser	Baker, A. E.	3	3	19 455
RESEARCH STATIONS					
Kununurra					
4400	Officer in Charge	Robertson, G. A.	4	4	20 421
4410	Adviser	Albertson, T. O.	2	2	16 033
4420	Entomologist	Learmonth, S. E.	1	1	13 451
Officers Attached					
5006	Entomologist	Strickland, G. R.	1	1	10 817

Crown Law Department,
Perth, 2nd June, 1978.

C.L.D. 3030.

IT is hereby notified for public information that His Excellency the Governor in Executive Council has approved of the following appointments to the Commission of the Peace for the State of Western Australia.

Donald Barton Feakes, of 24 Bickley Crescent, Como.

Myfanwy Mary Mapleson, of Rottneest Island.

Steven Salmeri, of Lot 347 Commercial Road, Forrestdale.

Marie Louise Wordsworth, of 155 Dempster Street, Esperance.

Accepted the resignation of Warren Henry Brown of 27 Golflinks Road, Katanning, from the Commission of the Peace for the State of Western Australia.

R. M. CHRISTIE,
Under Secretary for Law.

CORRIGENDUM

**DECLARATIONS AND ATTESTATIONS
ACT, 1913-1972.**

Chief Secretary's Department,
Perth, 19th May, 1978.

IT is hereby advised that the notice of appointment of Commissioner for Declarations under the Declarations and Attestations Act, 1913-1972, of Hewitt, Kevin—Mount Lawley, which appeared in the *Government Gazette* of January 3, 1975, was incorrect.

The name should read as follows:—
Hewitt, Kevan Davidson—Leederville.
Dated the 22nd day of May, 1978.

W. J. KIDSTON,
Secretary.

HEALTH ACT, 1911-1976.

Department of Public Health,
Perth, 26th May, 1978.

P.H.D. 137/67.

THE appointment of Miss J. D. Taylor as Health Surveyor to the City of Stirling is approved.

J. C. McNULTY,
Commissioner of Public Health
and Medical Services.

WILDLIFE CONSERVATION ACT, 1950-1977.

Department of Fisheries and Wildlife,
Perth, 26th May, 1978.

F & W 245/70, Vol. 4.

HIS Excellency the Governor in Executive Council acting under the provisions of the Wildlife Conservation Act, 1950-1977, has been pleased to make the regulations set forth in the Schedule below, to take effect on the 1st July, 1978.

B. K. BOWEN,
Director.

Schedule.

REGULATIONS.

1. In these regulations the Wildlife Conservation Regulations published in the *Government Gazette* on the 18th November, 1970, and amended by notices so published from time to time thereafter are referred to as the principal regulations.
2. Subregulation (3) of regulation 21 of the principal regulations is amended by deleting the words "two dollars" and substituting the words "five dollars".

ENVIRONMENTAL PROTECTION ACT, 1971-1975.

Environmental Protection Authority,
Perth, 2nd June, 1978.

HIS Excellency the Governor in Executive Council acting under the provisions of the Environmental Protection Act, 1971-1975, has been pleased to make the regulations set forth in the Schedule below.

C. F. PORTER,
Director.

Schedule.

REGULATIONS.

1. These regulations may be cited as the Environmental Protection Regulations, 1978.
2. In these regulations unless the contrary intention appears—
"section" means a section of the Act;
"the Act" means the Environmental Protection Act, 1971.
3. The certificate prescribed for the purposes of section 66 shall be in the form of the form in the Schedule to these regulations.

The Schedule.

CERTIFICATE OF APPOINTMENT.

THIS IS TO CERTIFY THAT

.....
is appointed to be an inspector under the Environmental Protection Act, 1971, to exercise such powers and duties as are conferred on him under that Act.

Minister for Conservation
and the Environment.

The holder of this certificate shall produce this certificate whenever required to do so by any person in respect of whom he has exercised or is about to exercise any of his powers under the Act.

FORFEITURES.

THE following leases and licenses together with all rights, title and interest therein have this day been forfeited to the Crown under the Land Act, 1933-1977, for the reasons stated.

B. L. O'HALLORAN,
Acting Under Secretary for Lands.

Name; Lease or License; District; Reason;
Corres. No.; Plan.

- Baker, J. W.; 3116/6495; Ledge Point Lot 118; non-compliance with conditions; 670/77; Ledge Point 19.30.
- Barlow, J. M.; 3117/2867; Leonora Lot 885; non-compliance with conditions; 1911/39; Townsite.
- Boucher, B. S. and F. R.; 3116/5266; Ninghan; non-compliance with conditions; 1953/70; 97, 96, 89 and 80/80.
- Chadwick, N. R.; 345A/2079; Halls Creek Lot 188; non-compliance with conditions; 1976/72; Townsite.
- Clarke, K. T.; 3116/5910; Munglinup Lots 163 and 174; non-compliance with conditions; 3355/69; Townsite.
- Lynn, J. S. and A. M.; 338/9689; Trayning Lot 153; non-compliance with conditions; 3537/67; Townsite.
- Ovens, J. T.; 347/17580; Avon Location 28238; non-compliance with conditions; 2422/64; 2D/40C4.
- Overeem, J. H.; 345A/4005; Beacon Lot 87; non-payment of instalments; 3425/67; Townsite.
- Vigar, H. D.; 347/17596; Sussex Location 4470; non-compliance with conditions; 383/70; 440D/40 B3, 4.

LAND ACT, 1933-1977.

Reserves.

Department of Lands and Surveys,
Perth, 2nd June, 1978.

HIS Excellency the Governor in Executive Council has been pleased to set apart as Reserves the land described below for the purposes therein set forth.

File No. 9376/99.

ALBANY.—No. 35347 (Railway Purposes), Lot No. 1291 (917 square metres). (Diagram 82111, Plan A28-4 (Grey Street West).)

File No. 1615/78.

ALBANY SUBURBAN.—No. 35350 (Use and requirements of the Government Employees Housing Authority), Lot Nos. 190 and 191 (4 087 square metres). (Plan A13-4 (Bathurst Street).)

File No. 1570/78.

AVON.—No. 35308 (Recreation and Parkland), Location No. 28613 (3 425 9 hectares). (Original Plan 14051, Plan Narembeen Townsite (Narembeen Road).)

File No. 3966/77.

BROOME.—No. 35301 (Public Utilities Services), Lot No's. 1232 and 1258 (3 039 square metres). (Original Plan 14146, Plan Broome Sheet 1 (Piggott Way).)

File No. 1561/78.

BRUCE ROCK.—No. 35305 (Use and requirements of the Shire of Bruce Rock). Lot No. 426 (991 square metres). (Plan Bruce Rock Townsite (Bean Road).)

File No. 2704/75.

BUSSELTON.—No. 35361 (Community Purposes), Lot No. 361 (724 square metres). (Diagram 82761, Plan Busseton 24.36 (Queen Street).)

File No. 3091/77.

CANNING.—No. 35278 (Public Recreation), Location No. 3021 (1 834 square metres) (formerly portion of Canning Location 31 being Lot 19 on Plan 12161). (Plan F160-4 (Nattai Court).)

File No. 3847/77.

COCKBURN SOUND.—No. 35281 (Public Recreation), Location No. 2532 (7 960 square metres) (formerly portion of Cockburn Sound location 16 being lot 125 on Plan 12295). (Plan Pi 8-4 (Maritime Road).)

File No. 2451/77.

COCKBURN SOUND.—No. 35283 (Public Recreation), Location No. 2525 (82.075 0 hectares) (formerly portion of Cockburn Sound location 16 being lot 102 on Plan 12088). (Plan 380 A/40 and Pi 74-4 Pi 58-4 (Pinjarra Road).)

File No. 3404/77.

COCKBURN SOUND.—No. 35285 (Public Recreation) Location No. 2528 (2 177 square metres) (formerly portion of Cockburn Sound Location 16 and being Lot 11 on Plan 12236). (Plan R56-4 (Reef Place).)

File No. 3232/77.

COONDLE ESTATE.—No. 35279 (Public Recreation), Lot No. 96 (2.982 5 hectares) (formerly portion of Coondle Estate lot 71 being lot 404 on plan 12216). (Plan 27A/40 Coondle Drive).)

File No. 3230/77.

COONDLE ESTATE.—No. 35280 (Public Recreation), Lot No. 95 (2.273 2 hectares) (formerly portion of each of Coondle Estate lots 70 and 71 being lot 401 on plan 12216). (Plan 27A/40 (Fowler Road).)

File No. 2567/76.

DE WITT.—No. 35360 (Radio transmitter (St. John Ambulance Association)), Location No. 109 (900 square metres). (Diagram 82367, Plan Wickham 09.34.)

File No. 3871/65.

ESPERANCE.—No. 35292 (Recreation—Playground), Lot No. 769 (1 012 square metres). Diagram 82721, Plan E125-4 (Brockman Street).)

File No. 545/78.

ESPERANCE.—No. 35302 (Gravel). Location No. 1985 (about 116.328 9 hectares). (Reserve Diagram 223. Plan 423/80 (Fleming Grove Road).)

File No. 3502/16.

ESPERANCE.—No. 35303 (Government Requirements), Location No. 1986 (117.425 1 hectares). (Reserve Diagram 222, Plan 423/80 C.D. 1. (Fleming Grove Road).)

File No. 3109/71.

EXMOUTH.—No. 35354 (Parkland), Lot No. 918 (2 964 square metres). (Diagram 81878, Plan Exmouth Sheet 2 (Reid Street).)

File No. 3109/71.

EXMOUTH.—No. 35355 (Parkland), Lot No. 919 (1 866 square metres). (Diagram 81959, Plan Exmouth Sheet 2 (Reid Street).)

File No. 2714/77.

GERALDTON.—No. 35277 (Public Recreation), Lot No. 2773 (5900 square metres) (formerly portion of Geraldton Lot 1171 and being Lot 15 on Plan 12141). (Plan N245-4) (Heal Close).)

File No. 3660/77.

JANDAKOT AGRICULTURAL AREA.—No. 35266 (Public Recreation), Lot No. 486 (4.2875 hectares) (formerly portion of Jandakot Agricultural Area lot 89 being lot 348 on Diagram 53568). (Plan F128-4 (Westfield Road Kelmscott).)

File No. 3730/77.

KARRATHA.—No. 35346 (Use and requirements of the State Government Insurance Office), Lot No. 1449 (1 061 square metres). (Plan Karratha 25.22 (Hedland Place).)

File No. 1605/78.

KUNUNURRA.—No. 35300 (Use and Requirements of the Government Employees Housing Authority), Lot No. 1009 (936 square metres). (Plan Kununurra 23.16 (Miniata Street).)

File No. 3029/77.

MANJIMUP.—No. 35282 (Public Recreation), Lot No. 732 (formerly portion of Nelson location 2109 being lot 30 on Plan 12167) (4 584 square metres). (Plans Manjimup 30.11, 30.12 (Leman Street).)

File No. 1568/78.

NELSON.—No. 35307 (Government Requirements), Location No. 12648 (324.211 4 hectares). (Plan 443/80 F.1.2 (Wingebellup Road).)

File No. 7925/00.

NORTH FREMANTLE.—No. 35351 (Road Purposes), Lot No. 419 (2 183 square metres). (Plan Perth 2000 7.16 (Stirling Highway).)

File No. 1426/63.

PLANTAGENET.—No. 35352 (Gravel), Location No. 7404 (23.674 3 hectares). (Reserve Diagram 233, Plan Mt. Barker Regional (Muir's Highway).)

File No. 1075/78.

PORT HEDLAND.—No. 35311 (Parkland and Pedestrian Access Way), Lot No. 3715 (2 613 square metres). (Original Plan 14018, Plan South Hedland 2000 25.22 (Steamer Avenue).)

File No. 1076/78.

PORT HEDLAND.—No. 35312 (Parkland), Lot Nos. 3435 and 3712 (9 209 square metres). (Original Plan 14018, Plan South Hedland 2000 25.22 (Dorrigo Loop).)

File No. 1078/78.

PORT HEDLAND.—No. 35313 (Pedestrian Access Way), Lot No. 3311 (278 square metres). (Original Plan 14018, Plan South Hedland 2000 25.22 (Marra Court).)

File No. 1079/78.

PORT HEDLAND.—No. 35314 (Pedestrian Access Way), Lot No. 3320 (243 square metres). (Original Plan 14018, Plan South Hedland 2000 25.22 (Nyanda Place).)

File No. 1081/78.

PORT HEDLAND.—No. 35315 (Pedestrian Access Way), Lot No. 3714 (280 square metres). (Original Plan 14018, Plan South Hedland 2000 25.22 (Dorrigo Loop).)

File No. 1080/78.

PORT HEDLAND.—No. 35316 (Pedestrian Access Way), Lot No. 3711 (246 square metres). (Original Plan 14018, Plan South Hedland 2000 25.22 (Dulverton Terrace).)

File No. 1082/78.

PORT HEDLAND.—No. 35317 (Drain), Lot No. 3287 (8 810 square metres). (Original Plans 14018; 14020, Plans South Hedland 25.21; 25.22 (Collier Drive).)

File No. 1083/78.

PORT HEDLAND.—No. 35318 (School Site), Lot No. 3508 (4.0671 hectares). (Original Plan 14018, Plan South Hedland 25.22 (Koojarra Crescent).)

File No. 1084/78.

PORT HEDLAND.—No. 35319 (Parking), Lot No. 3506 (1 150 square metres). (Original Plan 14018, Plan South Hedland 2000 25.22 (Koojarra Crescent).)

File No. 1085/78.

PORT HEDLAND.—No. 35320 (Kindergarten Site), Lot No. 3505 (3 559 square metres). (Original Plan 14018, Plan South Hedland 25.22 (Koojarra Crescent).)

File No. 1086/78.

PORT HEDLAND.—No. 35321 (Parkland and Pedestrian Access Way), Lot No. 3706 (1 108 square metres). (Original Plan 14019, Plan South Hedland 2000 25.22 (Kybra Close).)

File No. 1087/78.

PORT HEDLAND.—No. 35322 (Parkland), Lot No. 3339 (3 050 square metres). (Original Plan 14019, Plan South Hedland 2000 25.22 (Kybra Close).)

File No. 1088/78.

PORT HEDLAND.—No. 35323 (Parkland), Lot No. 3348 (1 620 square metres). (Original Plan 14019, Plan South Hedland 2000 25.22 (Koolama Crescent).)

File No. 1090/78.

PORT HEDLAND.—No. 35324 (Parkland), Lot No. 3509 (1.081 6 hectares). (Original Plan 14019, Plan South Hedland 2000 25.22 (Kabbarli Loop).)

File No. 1089/78.

PORT HEDLAND.—No. 35325 (Parkland), Lot No's 3382 and 3542 (1.605 9 hectares). (Original Plan 14019, Plan South Hedland 2000 25.22 (Murdock Drive).)

File No. 1092/78.

PORT HEDLAND.—No. 35326 (Drain), Lot No. 3346 (8 095 square metres). (Original Plan 14019, Plan South Hedland 2000 25.22 (Collier Drive).)

File No. 1093/78.

PORT HEDLAND.—No. 35327 (Drain), Lot No's 3507 and 3720 (1.252 1 hectares). (Original Plans 14018, 14019, Plan South Hedland 2000 25.22 (Murdock Drive Koombana Avenue).)

File No. 1094/78.

PORT HEDLAND.—No. 35328 (Drain), Lot Nos. 3543 and 3571 (1.159 1 hectares). (Original Plan 14019 and 14018, Plan South Hedland 2000 25.22 (Kabbarli Loop).)

File No. 1097/78.

PORT HEDLAND.—No. 35329 (Sewage Pumping Station Site), Lot No. 3536 (2137 square metres). (Original Plan 14019, Plan South Hedland 2000 25.22 (Koombana Avenue).)

File No. 1098/78.

PORT HEDLAND.—No. 35330 (Transformer Site—S.E.C.), Lot No. 3845 (39 square metres). (Original Plan 14019, Plan South Hedland 2000 25.22 (Koombana Avenue).)

File No. 1099/78.

PORT HEDLAND.—No. 35331 (Parkland), Lot No. 3282 (5 602 square metres). (Original Plan 14020, Plans South Hedland 2000 25.21 25.22 (Collier Drive).)

File No. 1100/78.

PORT HEDLAND.—No. 35332 (Parkland), Lot No. 3463 (1216 square metres). (Original Plan 14020, Plan South Hedland 2000 25.22 (Kwinana Street).)

File No. 1101/78.

PORT HEDLAND.—No. 35333 (Parkland), Lot No. 3487 (7 614 square metres). (Original Plan 14020, Plan South Hedland 2000 25.21 (Collier Drive).)

File No. 1102/78.

PORT HEDLAND.—No. 35334 (Pedestrian Access Way), Lot No. 3280 (129 square metres). (Original Plan 14020, Plan South Hedland 2000 25.21 (Steamer Avenue).)

File No. 1103/78.

PORT HEDLAND.—No. 35335 (Pedestrian Access Way), Lot No. 3288 (963 square metres). (Original Plan 14020, Plan South Hedland 2000 25.21 (Collier Drive).)

File No. 1104/78.

PORT HEDLAND.—No. 35336 (Pedestrian Access Way), Lot No. 3446 (257 square metres). (Original Plan 14020, Plan South Hedland 2000 25.22 (Kwinana Street).)

File No. 1105/78.

PORT HEDLAND.—No. 35337 (Pedestrian Access Way), Lot No. 3472 (398 square metres). (Original Plan 14020 Plan South Hedland 2000 25.22 (Steamer Avenue).)

File No. 1106/78.

PORT HEDLAND.—No. 35338 (Pedestrian Access Way), Lot No. 3475 (434 square metres). (Original Plan 14020, Plan South Hedland 2000 25.21 (Beroona Loop).)

File No. 1108/78.

PORT HEDLAND.—No. 35339 (Pedestrian Access Way), Lot No. 3347 (231 square metres). (Original Plan 14019, Plan South Hedland 2000 25.22 (Wambiri Street).)

File No. 1109/78.

PORT HEDLAND.—No. 35340 (Pedestrian Access Way), Lot No. 3530 (257 square metres). (Original Plan 14019, Plan South Hedland 2000 25.22 (Koombana Avenue).)

File No. 1110/78.

PORT HEDLAND.—No. 35341 (Pedestrian Access Way), Lot No. 3707 (664 square metres). (Original Plan 14019, Plan South Hedland 2000 25.22 (Dayles Close).)

File No. 1111/78.

PORT HEDLAND.—No. 35342 (Pedestrian Access Way), Lot No. 3708 (257 square metres). (Original Plan 14019, Plan South Hedland 2000 25.22 (Delamere Place).)

File No. 1112/78.

PORT HEDLAND.—No. 35343 (Pedestrian Access Way), Lot No. 3709 (264 square metres). (Original Plan 14019, Plan South Hedland 2000 25.22 (Koombana Avenue).)

File No. 1113/78.

PORT HEDLAND.—No. 35344 (Pedestrian Access Way), Lot No. 3710 (128 square metres). (Original Plan 14019, Plan South Hedland 2000 25.22 (Dongarra Place).)

File No. 1107/78.

PORT HEDLAND.—No. 35359 (Pedestrian Access Way), Lot No. 3476 (481 square metres). (Original Plan 14020, Plan South Hedland 2000 25.21 (Beroona Loop).)

File No. 2755/77.

SWAN.—No. 35276 (Public Recreation), Location No. 9794 (701 square metres), (formerly portion of Swan location M1 being lot 270 on Plan 12132). (Plan Perth 2000 15.33 (Benara Road).)

File No. 3133/77.

SWAN.—No. 35284 (Public Recreation), Location No. 9786 (2.830 5 hectares) (formerly portion of Swan Location 820 being Lot 1 on Plan 12190). (Plan Perth 2000 10.40 (Cabarita Lane).)

File No. 1615/77.

SWAN.—No. 35287 (Drain), Location No. 9776 (4483 square metres) (formerly portion of each of Swan Locations M and 7680 and being the land coloured blue and marked "Drain Reserve" on Plans 12047 and 11998). (Plan Perth 18.34, 18.33 1:2000 (Maguire Avenue, Beechboro).)

File No. 1615/77.

SWAN.—No. 35288 (Drain), Location No. 9795 (961 square metres) (formerly portion of Swan Location M being the land coloured blue and marked "Drain Reserve" on Plan 11998). (Plan Perth 18-34, 18-33 1:2000 (Bacon Place, Beechboro).)

File No. 558/78.

SWAN VIEW SUBURBAN.—No. 35263 (Public Recreation), Lot No. 123 (4 452 square metres) (formerly portion of Swan View Suburban lot 35 being lot 44 on Diagram 31998). (Plan Perth 2000 25.33 (Tunnel Road).)

File No. 1055/78.

YALGOO.—No. 35346 (Recreation), Lot No. 60 (1 012 square metres). (Plan Yalgoo Townsite (Gibbons Street).)

B. L. O'HALLORAN,
Acting Under Secretary for Lands.

REVOCATION OF ORDERS IN COUNCIL.

Department of Lands and Surveys,
Perth, 2nd June, 1978.

IT is hereby notified for general information that His Excellency the Governor in Executive Council has been pleased to revoke as follows:—

File No. 3040/23.—The Order in Council issued under portion of Executive Council Minute No. 794 date 10th April, 1968, whereby Reserve No. 29080 was vested in the Shire of Lake Grace in trust for the purpose of "Public Recreation" and to approve of the cancellation of the relevant Vesting Order accordingly.

File No. 2802/68.—The Order in Council issued under portion of Executive Council Minute No. 728 dated 18th March, 1970, whereby Reserve No. 30109 was vested in the Shire of Perth in trust for the purpose of "Drainage" and to approve of the cancellation of the relevant Vesting Order accordingly.

File No. 1735/76.—The Order in Council issued under portion of Executive Council Minute No. 2636 dated 9th November, 1976, whereby Reserve No. 34383 was vested in the Shire of Lake Grace in trust for the purpose of "Showground" and to approve of the cancellation of the relevant Vesting Order accordingly.

B. L. O'HALLORAN,
Acting Under Secretary for Lands.

AMENDMENT OF RESERVES.

Department of Lands and Surveys,
Perth, 2nd June, 1978.

HIS Excellency the Governor in Executive Council has been pleased to approve, under section 37 of the Land Act, 1933-1977, of the amendment of the following Reserves:—

File No. 3514/56.—No. 1012 (Kimberley District) "Townsite and Landing Ground" to agree with recalculation of area and of its area being increased to about 20 927 hectares, accordingly. (Plan Pender and Broome 1:250 000 (Beagle Bay).)

File No. 885/93.—No. 2231 (Busselton lots 53, 54 and 55) "Public Buildings" to exclude the area surveyed and shown on Lands and Surveys Diagram 82761 as Busselton lot 361 and of its area being reduced to 4 537 square metres, accordingly. (Plan Busselton 24.36 (Queen Street).)

File No. 3354/60.—No. 2517 (Uduc Agricultural Area Lot 54) "Public Utility" to comprise Uduc Agricultural Area Lot 54 as shown bordered red on Lands and Surveys Reserve Diagram 231 and of its area being reduced to 63.804 3 hectares, accordingly. (Plan Harvey N.W. 1:25 000 (Leitch Road).)

File No. 7865/07.—No. 11557 (Broomehill lots 454, 502, 513, 519, 543 and 580) "Excepted from Sale" to exclude Broomehill lot 454 and of its area being reduced to 4.984 0 hectares accordingly. (Plans Broomehill 37.15 38.15 Regional 8.3 (Gordon, James and Kimberley Streets, Ravensthorpe Road).)

File No. 5439/23, V2.—No. 18445 (at Carnarvon) "Government Requirements" to comprise Babbage Island as shown bordered red on Lands and Surveys Reserve Diagram 232 and of its area being increased to about 283.577 2 hectares, accordingly. (Plans Carnarvon 7.06, 7.07, 8.05, 8.06; Regional 2.2, 2.1.)

File No. 533/26.—No. 19336 (Nelson location 11106) "School Site" to include Nelson location 11886 and of its area being increased to 7.193 2 hectares, accordingly. (Plan 442C/40 (Middleton Road).)

File No. 6937/13, V3.—No. 19625 (Victoria locations 6854 and 8956) "Recreation (Golf Links)" to agree with the areas as surveyed and shown on Lands and Surveys Diagrams 52990 and 74703 respectively and of its area being reduced to 53.557 6 hectares, accordingly. (Plans G20-4; G21-4 (Pass Street).)

File No. 4707/19, V2.—No. 20289 (at Toodyay) "Railways" to comprise Toodyay lots 237, 238, 240 and 242 as surveyed and shown on Original Plan 13259 and of its area being reduced to 4.222 7 hectares, accordingly. (Plans Toodyay 09.29; 09.30 (Goddard Street).)

File No. 9966/07, V2.—No. 21763 (Nelson District) "Timber" to agree with recalculation of area and of its area being increased by 7 082 square metres, accordingly. (Plans Manjimup 31.08 31.09 31.10 32.08.)

File No. 4865/47.—No. 22730 (Perth Lots 751 and 858) "Public Buildings" to include Perth Lots 908 (formerly portion of Perth Lot 648 being Lot 1 on Diagram) and 909 (formerly portion of Perth Lot 648 being Lot 2 on Diagram 25167) and of its area being increased to 2.997 4 hectares, accordingly. (Plan Perth 2000 11.26 (Salvado Road).)

File No. 570/51.—No. 22927 (Bunbury Lots 327 and 379) "Public Utility" to include Bunbury Lot 326 and of its area being increased to 3 139 square metres, accordingly. (Plan B69-4 (Apex Drive).)

File No. 9789/07.—No. 23044 (Swan Location 5267) "Hallsite" to comprise Swan Location 5267 as shown on Lands and Surveys Reserve Diagram 220 and of its area being reduced to 1 911 square metres, accordingly. (Plans M149-4; M165-4 (Strettle Road, Mahogany Creek).)

File No. 1446/60.—No. 25716 (Dampier District) "Water Supply" to exclude the area shown coloured red on Miscellaneous Plan 470 and of its area being reduced to about 4 094.236 2 hectares, accordingly. (Plans Broome 1:250 000; Broome Regional.)

File No. 1230/62.—No. 26999 (Uduc Agricultural Area Lot 67) "Drainage" to comprise Uduc Agricultural Area Lot 67 as shown bordered red on Lands and Surveys Reserve Diagram 230 and of its area being reduced to 2.554 8 hectares, accordingly. (Plan Harvey N.W. 1:25 000 (Leitch Road).)

File No. 1021/64.—No. 27238 (Kununurra lots 1 and 228) "Electricity Purposes" to exclude the area distinguished as Kununurra lot 1273 and of its area being reduced to 2.201 6 hectares, accordingly. (Plan Kununurra 23.16 (Bandicoot Drive).)

File No. 2597/63.—No. 27289 (Kent location 394) "Public Utility" to include Kent location 972 and of its area being increased to 673.892 7 hectares, accordingly. (Plan 418/80 C.1.)

File No. 1019/64.—No. 28568 (Carnarvon lots 1028 and 1029) "Club and Club Premises Site (Yugoslav Unity Club)" to comprise Carnarvon lot 1206 as shown on Lands and Surveys Diagram 82805 in lieu of lots 1028 and 1029 and of its area remaining unaltered at 2 120 square metres, accordingly. (Plan Carnarvon 09.07 (Robinson Street).)

File No. 3040/23.—No. 29080 (Newdegate lot 149) "Public Recreation" to comprise Newdegate lots 149, 154 and 155 as shown on Lands and Surveys Reserve Diagram 234 and of its area being increased to 307.792 8 hectares, accordingly (Newdegate lot 153 and Reserve Diagram 108 are hereby superseded). (Plan Newdegate Townsite (Mitchell Street).)

File No. 1387/67.—No. 29251 (Boullanger, Whitlock, Favorite, Osprey and Tern Islands) "Conservation of Fauna" to comprise the above mentioned Islands as shown bordered in red on Lands and Surveys Reserve Diagram 240 and of its area being increased to about 40.322 4 hectares, accordingly. (Plan Boullanger and Hill River 1:50 000.)

File No. 1555/70.—No. 30765 (Kununurra Lots 1009, 1013 and 1060) "Conventional Housing Site (Native Welfare Department)" to exclude Kununurra Lot 1009 and of its area being reduced to 2 049 square metres, accordingly. (Plan Kununurra 23.16 (Miniata Street).)

File No. 1604/74.—No. 32525 (Bruce Rock Lots 423, 424, 425 and 426) "Government Requirements" to exclude Bruce Rock Lot 426 and of its area being reduced to 2 819 square metres, accordingly. (Plan Bruce Rock Townsite (Bean Road).)

File No. 2166/72.—No. 33208 (Canning Location 2657) "Public Recreation" to include Canning Location 3020 (formerly portion of Canning Location 31 being Lot 1021 on Plan 12138) and of its area being increased to 1.187 1 hectares, accordingly. (Plans F128-4; K113-4 (Abingdon Place).)

File No. 1410/78.—No. 35105 (Wellington locations 2045 and 5244) "Parklands" to include Collie lot 2045 in lieu of Wellington location 2045 and of its area remaining unaltered at about 1.973 7 hectares, accordingly. (Plan Collie 2000 31.28 (Patterson Street).)

B. L. O'HALLORAN,
Acting Under Secretary for Lands.

AMENDMENT OF CLASS "A" RESERVE.

Department of Lands and Surveys,
Perth, 2nd June, 1978.

File No. 5282/97, V2.

HIS Excellency the Governor in Executive Council has been pleased to approve, under section 31 (4) of the Land Act, 1933-1977, of the amendment of Class "A" Reserve No. 10733 (Williams District) "Recreation and Conservation of Flora and Fauna" to comprise Williams location 15677 as shown bordered red on Lands and Surveys Reserve Diagram 235 and of its area being established at 684.490 3 hectares, accordingly. (Plan Wagin NW and SE 1:25 000.)

B. L. O'HALLORAN,
Acting Under Secretary for Lands.

CANCELLATION OF RESERVES.

Department of Lands and Surveys,
Perth, 2nd June, 1978.

HIS Excellency the Governor in Executive Council has been pleased to approve, under section 37 of the Land Act, 1933-1977, of the cancellation of the following Reserves:—

File No. 4009/13.—No. 5447 (Dinninup lot 10) "Public Building—Commonwealth". (Plan Dinninup Townsite (Upper Blackwood Road).)

File No. 3608/96.—No. 7705 (Bunbury Lot 326) "Government Requirements (Harbour Master)". (Plan B69-4 (Apex Drive).)

File No. 9422/07.—No. 11148 (Williams District) "Water". (Plan Wagin NW and SW 1:25 000 (Great Southern Highway).)

File No. 7999/12.—No. 16016 (Sussex District) "School". (Plan 414D/40.)

File No. 3502/16.—No. 16785 (Esperance District) "Fleming Grove Townsite". (Plan 423/80 (Fleming Grove Road).)

File No. 1077/15.—No. 24299 (Dinninup lot 6) "Rest Room—C.W.A.". (Plan Dinninup Townsite (Upper Blackwood Road).)

File No. 5438/48.—No. 25922 (Forrest location 26) "Radio Receiving Station Site". (Plan Port Hedland Regional 6.7.)

File No. 1472/64.—No. 28198 (Swan location 7811) "Conservation of Flora". (Plan Swan 2000 08.04 (Mullaloo Drive, Joondalup).)

File No. 2732/63.—No. 29647 (Exmouth lot 342) "Housing (Commonwealth)". (Plan Exmouth Sheet 1 (Lockwood Street).)

File No. 2802/68.—No. 30109 (Swan location 8467) "Drainage". (Plan Perth 2000 10.33 (Wilkie Street).)

File No. 91/72.—No. 31514 (Kununurra lot 1089) "Recreation". (Plan Kununurra 23.16 (Beefwood Street).)

File No. 1735/76.—No. 34383 (Newdegate lot 153) "Showground". (Plan Newdegate Townsite (Mitchell Street).)

File No. 3151/69.—No. 34730 (Dandaragan lot 13) "Use and Requirements of the Shire of Dandaragan". (Plan Dandaragan Townsite (Caro Road).)

B. L. O'HALLORAN,
Acting Under Secretary for Lands.

CANCELLATION OF CLASS "B" RESERVE.

Department of Lands and Surveys,
Perth, 2nd June, 1978.

File No. 7925/00.

HIS Excellency the Governor in Executive Council has been pleased to approve, under section 37 of the Land Act, 1933-1977 of the cancellation of Class "B" Reserve No. 6186 (at North Fremantle) "School". (Plan Perth 2000 7.16 (Stirling Highway).)

B. L. O'HALLORAN,
Acting Under Secretary for Lands.

CHANGE OF PURPOSE OF RESERVES.

Department of Lands and Surveys,
Perth, 2nd June, 1978.

HIS Excellency the Governor in Executive Council has been pleased to approve, under section 37 of the Land Act, 1933-1977 of the change of purpose of the following Reserves:—

File No. 371/16.—No. 16346 (Avon Location 18023) being changed from "Public Utility" to "Conservation of Flora and Fauna". (Plan Pikaring 1:50 000.).

File No. 533/26.—No. 19336 (Nelson locations 11106 and 11886) being changed from "School Site" to "Gravel". (Plan 442C/40 (Middleton Road).)

File No. 2794/62.—No. 20834 (Williams location 9988) being changed from "Timber-Mallet" to "Conservation of Flora and Fauna". (Plan Piesseville N. E. & S. E. 1:25 000.).

File No. 570/51.—No. 22927 (Bunbury Lots 326, 327 and 379) being changed from "Public Utility" to "Government Requirements". (Plan B69-4 (Apex Drive).)

File No. 986/63.—No. 26792 (Kent location 1819) being changed from "Government Requirements" to "Conservation of Flora and Fauna". (Plan 435/80 (Holden Road).)

File No. 454/60.—No. 27190 (Roebourne lot 447) being changed from "School Quarters Site" to "Use and Requirements of the Government Employees Housing Authority". (Plan Roebourne 10.24 (Hampton Street).)

File No. 2597/63.—No. 27289 (Kent locations 394 and 972) being changed from "Public Utility" to "Conservation of Flora". (Plan 418/80 C.1.)

File No. 1569/64.—No. 28070 (Swan Location 8004) being changed from "Drainage Purposes" to "Public Recreation". (Plan P143-4 (Gallagher Street, Eden Hill).)

File No. 3040/23.—No. 29080 (Newdegate lots 149, 154 and 155) being changed from "Public Recreation" to "Recreation and Showground". (Plan Newdegate Townsite (Mitchell Street).)

File No. 2981/70.—No. 31137 (Canning Locations 2359, 2378 and 2379) being changed from "Recreation" to "Public Recreation". (Plan M242-4 (Kaolunga Way Kalamunda).)

File No. 1416/76.—No. 35161 (Bunbury Lot 523) being changed from "Public Buildings (State)" to "Government Requirements". (Plan B102-4 (Boyanup Road).)

B. L. O'HALLORAN,
Acting Under Secretary for Lands.

LAND PURCHASE BOARD.

Cancellation and Appointment of Members.

Department of Lands and Surveys,
Perth, 2nd June, 1978.

Corres. 11996/03, V3.

IT is hereby notified that His Excellency the Governor in Executive Council has been pleased under section 120 of the Land Act, 1933-1977, to approve of:—

- (a) the cancellation of the appointment of Harold Camm and Harold Webb as members of the Land Purchase Board;
- (b) the appointment of Messrs Colin George Reilly and Philip Thomas McAdam as members of the Land Purchase Board.

B. L. O'HALLORAN,
Acting Under Secretary for Lands.

LAND ACT, 1933-1977.

Reappraisal of Town and Suburban Lots.

Corres. 3999/29.

IT is hereby notified for general information that under the provisions of the Land Act, 1933-1977, and the Regulations thereunder governing the leasing of Town and Suburban lands the Honourable the Minister for Lands has approved the reappraisal of the undermentioned lot as from the 1st January, 1974.

B. L. O'HALLORAN,
Acting Under Secretary for Lands.

Town; Lot; Lease; Unimproved Capital Value,
Previous; Reappraised; Lessee.

Kalgoorlie; 3267; 3117/3223; \$90.00; \$500.00; D.
G. McKinnon.

NAMING OF STREET.

Shire of Augusta-Margaret River.

Department of Lands and Surveys,
Perth, 2nd June, 1978.

File No. 2871/70.

IT is hereby notified for general information that His Excellency the Governor in Executive Council has been pleased to approve under section 10 of the Land Act, 1933-1977, of the name Shervington Avenue being applied to the whole of the surveyed road eastward of the northeastern side of Bussell Highway along the northern boundary of Witchcliffe lot 33 and onwards to and along the northern boundary of lot 48, thence southeastward along the northeastern boundaries of lots 48, 47, 46, 45, 44, 43, 42 and 41, thence southwestward along the southeastern boundaries of lots 41 and 40 to terminate at the northeastern side of Bussell Highway. (Public Plan Witchcliffe Townsite.)

B. L. O'HALLORAN,
Acting Under Secretary for Lands.

CHANGE OF NAME OF STREET.

City of Stirling.

Department of Lands and Surveys,
Perth, 2nd June, 1978.

Corres. 657/50.

IT is hereby notified for general information that His Excellency the Governor in Executive Council has been pleased to approve, under section 10 of the Land Act, 1933-1977, of the change of name of part of Jukes Way to Herdsman Parade being all that portion of surveyed road from the northern side of Dodd Street northward along the southwestern and western boundaries of lot 69 of Perthshire location Aq (Office of Titles Diagram 33183) and the western boundaries of lots 68 and 67 of the said location (Plan 8652) to terminate at a line

joining the apex of the truncation abutting the northwestern boundary of lot 67 and the southwestern corner of lot 51 (Plan 8652). (Public Plan Perth 2000 11:28.)

B. L. O'HALLORAN,
Acting Under Secretary for Lands.

CHANGE OF NAME OF STREET.

Shire of Wanneroo.

Department of Lands and Surveys,
Perth, 2nd June, 1978.

Corres. 2660/75.

IT is hereby notified for general information that His Excellency the Governor in Executive Council has been pleased to approve, under section 10 of the Land Act, 1933-1977, of the change of name of part of Nautical Grove to Dory Road being the whole of the surveyed road from the northeastern side of Fleet Way and extending northeastward along the northwestern boundaries of Lots 748 and 741 of Swan Location 1370 (Office of Titles Plan 11658) to the southwestern side of Nautical Grove. (Public Plan Swan 2000 35/07.04.)

B. L. O'HALLORAN,
Acting Under Secretary for Lands.

SHIRE OF KALAMUNDA.

Naming of Localities of High Wycombe
and Maida Vale.

Department of Lands and Surveys,
Perth, 2nd June, 1978.

Corres. 3562/60.

IT is hereby notified for general information that His Excellency the Governor in Executive Council has been pleased to approve, under section 10 of the Land Act, 1933-1977, of the naming of the localities of High Wycombe and Maida Vale, in the Shire of Kalamunda as shown bordered in red on Miscellaneous Plan No. 938.

B. L. O'HALLORAN,
Acting Under Secretary for Lands.

SUBURBAN LAND.

Esperance Location 1609.

Department of Lands and Surveys,
Perth, 2nd June, 1978.

Corres. 2531/73.

HIS Excellency the Governor in Executive Council has been pleased to approve, under section 10 of the Land Act, 1933-1977, of Esperance location 1609 being set apart as Suburban Land. (Public Plan E125:4.)

B. L. O'HALLORAN,
Acting Under Secretary for Lands.

AMENDMENT OF BOUNDARIES.

Armadale Townsite.

Department of Lands and Surveys,
Perth, 2nd June, 1978.

Corres. 8802/08.

IT is hereby notified that His Excellency the Governor in Executive Council has been pleased to approve under section 10 of the Land Act, 1933-1977, of the amendment of the boundaries of Armadale Townsite to exclude all that portion of land comprising Canning Location 2754 as surveyed and shown on Lands and Surveys Diagram 81706. (Public Plan K129-4.)

B. L. O'HALLORAN,
Acting Under Secretary for Lands.

AMENDMENT OF BOUNDARIES.

Halls Creek Townsite.

Department of Lands and Surveys,
Perth, 2nd June, 1978.

Corres. 3107/93.

IT is hereby notified that His Excellency the Governor in Executive Council has been pleased to approve under section 10 of the Land Act, 1933-1977, of the amendment of the boundaries of Halls Creek Townsite to exclude the area described in the Schedule hereunder:—

B. L. O'HALLORAN,
Acting Under Secretary for Lands.

Schedule.

All that portion of land bounded by lines starting at a point situate 145 degrees 50 minutes, 132.47 metres from the southwestern corner of Halls Creek Lot 218, a point on a present southwestern boundary of Halls Creek Townsite and extending 100 degrees 50 minutes, 8.48 metres to a northwestern side of Downing Street, a point on a present southeastern boundary of Halls Creek Townsite and thence southwesterly and northwesterly along boundaries of that townsite to the starting point. (Public Plan Halls Creek Townsite 33-24.)

AMENDMENT OF BOUNDARIES.

Newdegate Townsite.

Department of Lands and Surveys,
Perth, 2nd June, 1978.

Corres. 3664/22, V2.

IT is hereby notified that His Excellency the Governor in Executive Council has been pleased to approve under section 10 of the Land Act, 1933-1977, of the amendment of the boundaries of Newdegate Townsite, to include the area described in Schedule hereunder.

B. L. O'HALLORAN,
Acting Under Secretary for Lands.

Schedule.

All that portion of land bounded by lines starting at the eastern corner of a northeastern severance of Roe Location 1181, a point on a present western boundary of Newdegate Townsite and extending northwesterly along a northeastern boundary of that severance to the southernmost southwestern corner of the southern severance of Location 101, thence easterly along the southern boundary of that severance to the prolongation northerly of the eastern boundary of the southern severance of Location 1181, a point on a present western boundary of Newdegate Townsite and thence southerly along that boundary to the starting point. (Public Plans Newdegate Townsite, 388/80.)

STATE HOUSING ACT, 1946.

Cancellation of Dedication.

Department of Lands and Surveys,
Perth, 2nd June, 1978.

Corres. 847/44, V. 3.

IT is hereby notified that His Excellency the Governor in Executive Council has been pleased to cancel under the provisions of the State Housing Act, 1946, the dedication of the lands described in the following schedule:—

B. L. O'HALLORAN,
Acting Under Secretary for Lands.

Schedule.

Location or Lot No.; Corres. No.

Avon Location 27528; 2259/37.
Avon Location 27860; 2872/56.
Canning Location 1501; 3415/56.
Swan Location 5978; 3050/56.
Swan Location 6791; 2506/58. V.1.
Manjimup Lot 483; 2238/50.

LAND ACT, 1933-1977.

Land Release.

Department of Lands and Surveys,
Perth, 2nd June, 1978.

File No. 254/70.

HIS Excellency the Governor in Executive Council has been pleased to approve under section 45A of the Land Act, 1933-1977, of Broome Lot 988 being made available for sale in fee simple at the purchase price of one thousand five hundred dollars (\$1 500.00) and subject to the payment for improvements at valuation, in cash, should the successful applicant be other than the former lessee.

Applications must be lodged at the Department of Lands and Surveys, Perth.

(Plan Broome Regional (Suburban Street).)

B. L. O'HALLORAN,
Acting Under Secretary for Lands.

LAND ACT, 1933-1977.

Land Release.

Department of Lands and Surveys,
Perth, 2nd June, 1978.

File No. 1513/68.

HIS Excellency the Governor in Executive Council has been pleased to approve under section 45A of the Land Act, 1933-1977, of Ledge Point Lot 41 being made available for sale in fee simple at the purchase price of one thousand seven hundred and fifty dollars (\$1 750.00) and subject to the payment for improvements at valuation, in cash, should the successful applicant be other than the former lessee.

Applications must be lodged at the Department of Lands and Surveys, Perth.

(Plan Ledge Point Townsite (Roe Street).)

B. L. O'HALLORAN,
Acting Under Secretary for Lands.

LAND ACT, 1933-1977.

Land Release.

Department of Lands and Surveys,
Perth, 2nd June, 1978.

File No. 327/67.

HIS Excellency the Governor in Executive Council has been pleased to approve under section 45A of the Land Act, 1933-1977, of Cervantes Lot 91 being made available for sale in fee simple at the purchase price of two thousand five hundred dollars (\$2 500.00), and subject to the payment for improvements at valuation, in cash, should the successful applicant be other than the former lessee.

Applications must be lodged at the Department of Lands and Surveys, Perth.

(Plan Cervantes Townsite (Majorca Street).)

B. L. O'HALLORAN,
Acting Under Secretary for Lands.

LAND ACT, 1933-1977.

Land Release.

Department of Lands and Surveys,
Perth, 2nd June, 1978.

File No. 4004/09.

HIS Excellency the Governor in Executive Council has been pleased to approve under section 45A of the Land Act, 1933-1977, of Wagerup Lot 2 being made available for sale in fee simple to adjoining holders only at the purchase price of five dollars (\$5.00).

Applications must be lodged at the Department of Lands and Surveys, Perth.

If there are more applications than one for the lot, the application to be granted will be decided by the Land Board.

(Plan Wagerup 16.35 (Wickham Street).)

B. L. O'HALLORAN,
Acting Under Secretary for Lands.

LAND ACT, 1933-1977.

Land Release.

Department of Lands and Surveys,
Perth, 2nd June, 1978.

File No. 2782/70.

HIS Excellency the Governor in Executive Council has been pleased to approve under section 45A of the Land Act, 1933-1977, of Greenhead Lot 49 being made available for sale in fee simple at the purchase price of eight hundred and fifty dollars (\$850.00), and subject to the payment for improvements at valuation, in cash, should the successful applicant be other than the former lessee.

Applications must be lodged at the Department of Lands and Surveys, Perth.

(Plan Greenhead Townsite (Read Street).)

B. L. O'HALLORAN,
Acting Under Secretary for Lands.

WITHDRAWN FROM SALE.

Boulder Lot 320.

Department of Lands and Surveys,
Perth, 2nd June, 1978.

Corres. 1345/52, V3.

IT is hereby notified for general information that Boulder Lot 320 has been withdrawn from sale under section 41A of the Land Act, 1933-1977.

B. L. O'HALLORAN,
Acting Under Secretary for Lands.

WITHDRAWN FROM SALE.

Dandaragan Lot 20.

Department of Lands and Surveys,
Perth, 2nd June, 1978.

Corres. 1513/73.

IT is hereby notified for general information that Dandaragan Lot 20 has been withdrawn from sale under section 41A of the Land Act, 1933-1977.

B. L. O'HALLORAN,
Acting Under Secretary for Lands.

LAND ACT, 1933-1977.

Land Release.

Department of Lands and Surveys,
Perth, 2nd June, 1978.

File No. 7043/00, V2.

HIS Excellency the Governor in Executive Council has been pleased to approve under section 45A of the Land Act, 1933-1977, of Kalgoorlie Lot 1356 being made available for sale in fee simple at the purchase price of two hundred dollars (\$200.00), and subject to the payment for improvements at valuation, in cash, should the successful applicant be other than the former lessee.

Applications must be lodged at the Department of Lands and Surveys, Perth.

(Plan Kalgoorlie-Boulder Environs 30.38 (Barton Street).)

B. L. O'HALLORAN,
Acting Under Secretary for Lands.

WITHDRAWN FROM LEASING.

Margaret River Lots 156-161 Inclusive and 168.

Department of Lands and Surveys,
Perth, 2nd June, 1978.

Corres. 3940/69.

IT is hereby notified for general information that Margaret River lots 156, 157, 158, 159, 160, 161 and 168 have been withdrawn from Leasing under section 117 of the Land Act, 1933-1977 as Gazetted on April 14, 1978, Gazette No. 25, page 1114.

B. L. O'HALLORAN,
Acting Under Secretary for Lands.

LOCAL GOVERNMENT ACT, 1960-1978.

Closure of Street.

WHEREAS, B P Australia Limited, Fremantle Port Authority, being the owners of the land which adjoins the street hereunder described have agreed to the request of the City of Fremantle to close the said street.

Fremantle.

File No. 2452/63.

F.28 (a) All that portion of Swan Street; from the eastern alignment of Napier Road generally southwestward to its terminus at the southeastern boundary of North Fremantle Lot 31.

(b) The whole of Napier Road; from the southwestern side of Tydeman Road (Road No. 14156) generally southward to the northwestern side of Swan Street described in (a) above.

(c) All that portion of Meiers Street; from a line in prolongation southwestward of the southeastern side of Bracks Street, along the southern boundary of Lots 22, 21, 10, 9 and 8 of North Fremantle Lot 34 (Land Titles Office Plan 439) to the western side of Napier Road described in (b) above. (Public Plan F40-4.)

WHEREAS, James Frazer Coad, Betty Kaye Coad, Ronald Arthur David Smith and Kathleen Verona Smith, being the owners of the land which adjoins the street hereunder described have agreed to the request of the City of Subiaco to close the said street.

Subiaco.

File No. 1128/64.

S.228 All that portion of Tate Street along the southern boundary of Lot 7 of Perth Suburban Lot 242 (Office of Titles Plan 288); from the eastern side of Proclamation Street to the western side of Townsend Road. (Public Plan P203-2 SW.)

WHEREAS, The State Housing Commission, being the owner of the land which adjoins the street hereunder described has agreed to the request of the Town of Geraldton to close the said street.

Geraldton.

File No. 2475/77.

G.643 All that portion of Robinson Street, plus widenings, along the southeastern boundaries of Geraldton Lots 988 and 989; from the southern side of Broome Street to the northeastern side of Mitchell Street. (Public Plan N.245-4.)

WHEREAS, Doctamarra Pty. Ltd. and Winston Farleigh, being the owners of the land which adjoins the street hereunder described have agreed to the request of the Shire of Boyup Brook to close the said street.

Boyup Brook.

File No. 2898/77.

B.986 (a) All that portion of surveyed road along the northern boundary of the eastern severance of Nelson Location 3125; from the eastern side of Boyup Brook Cranbrook Road (Road No. 15007) to a line in prolongation northward of the eastern boundary of the said severance.

(b) The whole of Road No. 4487 along the eastern boundary of the eastern severance of Nelson Location 2757 (part of Reserve No. 3419); from the northern side of the road described in "a" above to the southern boundary of the eastern severance of Location 6669 (part of Reserve No. 3419). (Public Plan 438 A/40 C.2.)

WHEREAS, The Western Australian Wild Life Authority, being the owner of the land which adjoins the street hereunder described has agreed to the request of the Shire of Carnamah to close the said street.

Carnamah.

File No. 3352/63.

C928 All that portion of surveyed road, varying in width, commencing from a line in prolongation eastward of the southern boundary of Victoria

(3)-76231

Location 10240 and extending southeastward along part of the easternmost boundary of Location 10235 and thence westward (excluding Pipeline Easement No. EA220) along part of the southernmost boundary of Location 10235 to a point situate a distance of 800 metres from the southeastern corner of Location 10235. (Public Plan 91/80.)

WHEREAS, Zbigniew Mieki and Benjamin Partridge, being the owners of the land which adjoins the street hereunder described have agreed to the request of the Shire of Collie to close the said street.

Collie.

File No. 3739/76.

C937 The whole of surveyed way along the southeastern boundary of Collie Lot 5, from the southwestern side of Throssell Street to a line in prolongation southeastward of the southwestern boundary of the said lot 5. (Public Plan Collie Townsite 32.28.)

WHEREAS, Francis David Freeman, being the owner of the land which adjoins the street hereunder described has agreed to the request of the Shire of Esperance to close the said street.

Esperance.

File No. 6449/13, V3.

E171 All that portion of Goldfields Road (Road No. 669) along the southeastern boundary of the northwestern severance of Lot 4 of East Location 22 (Office of Titles Diagram 53375); from a line in prolongation southeastward of the southwestern boundary of the said severance to a line in prolongation northeastward of its northernmost northwestern boundary. (Public Plan E78-4.)

WHEREAS, Minister for Lands, being the owner of the land which adjoins the street hereunder described has agreed to the request of the Shire of Mundaring to close the said street.

Mundaring.

File No. 1554/76.

M968 All that portion of Keane Street now comprising Mount Helena Lots 341 and 342, surveyed and shown bordered pink on Original Plan 14131. (Public Plan M135 and 136-4.)

WHEREAS, Minister for Lands, being the owner of the land which adjoins the street hereunder described has agreed to the request of the Shire of Mundaring to close the said street.

Mundaring.

File No. 3836/77.

M972 The whole of Iris Street (Road No. 6366) through Swan Location 17969 (Reserve No. 14073); from the southeastern side of Great Eastern Highway (Road No. 1071) to the western boundary of Avon Location 27655. (Public Plan 2A/40.)

WHEREAS, Maurice George Lane, Anne Hall and Robert William Bennett, being the owners of the land which adjoins the street hereunder described have agreed to the request of the Shire of Westonia to close the said street.

Westonia.

File No. 2878/77.

W1088 The whole of the surveyed road along the northern boundary of Yilgarn Location 61; from a line in prolongation northward of the western boundary of Location 61 to the western side of Begley North Road. (Public Plan 35/80 C2.)

WHEREAS, Minister for Lands, being the owner of the land which adjoins the street hereunder described has agreed to the request of the Shire of Westonia to close the said street.

Westonia.

File No. 3537/77.

W.1093 (a) All that portion of Echo Valley Road commencing from a line in prolongation westward of the northern boundary of Yilgarn location 370 and extending generally northward along and through vacant Crown land to the southern side of the partly surveyed road along the southern boundary of location 1170.

(b) The whole of the surveyed road through part of Yilgarn location 1171, along the northeastern boundary of location 1173, onward to and along the northeastern and eastern boundaries of location 1176 and through location 1178; from a line in prolongation westward of the northern boundary of the northeastern severance of location 1171 to a line in prolongation eastward of the southern boundary of the western severance of location 1178.

(c) The whole of the surveyed road along the northernmost western boundary of Yilgarn location 1176; from a southwestern side of the road described in (b) above, to the northern boundary of location 1174.

(d) The whole of the surveyed and unsurveyed road commencing from the southern boundary of Yilgarn location 1174 and extending southward along the southernmost western boundary of location 1176 and the westernmost boundary of location 1178, thence southeastward through vacant Crown land to the northern side of the partly surveyed road along the northern boundary of location 1180.

(e) The whole of the surveyed and partly surveyed road along the southern boundary of the central severance of Yilgarn location 1171 and through location 1173; from the eastern side of Echo Valley Road to the western boundary of location 1174. (Public Plan 54/80 D2.)

WHEREAS, Beaufort Grazing Co. Pty. Ltd. and Alfred Prideaux Dolling, being the owners of the land which adjoins the street hereunder described have agreed to the request of the Shire of Woodanilling to close the said street.

Woodanilling.

File No. 3013/73.

W.1087. The whole of the surveyed road along a western, a part northern and again a western boundary of Kojonup location 3805, part of the southern boundary of location 3805, the western and southern boundaries of location 1632, part of the western boundary of location 2171, the southernmost and part of an eastern boundary of location 2171 and the southern boundary of location 7504; from the southern boundary of Williams location 114 to the western side of Albany Highway (Road No. 6963). (Public Plan Boscabel 1:50 000.)

And whereas the Councils have requested closure of the said streets, and whereas the Governor in Executive Council has approved this request. It is notified that the said streets are hereby closed.

B. L. O'HALLORAN,
Acting Under Secretary for Lands.

LOCAL GOVERNMENT ACT, 1960-1978.

Department of Lands and Surveys,
Perth, 2nd, 1978.

IT is hereby declared that, pursuant to the resolution of the City of Gosnells, passed at a meeting of the Council held on or about 16th November, 1976, the undermentioned lands have been set

apart, taken, or resumed under section 17 of the Public Works Act, 1902, for the purpose of a new road, that is to say:—

Gosnells.

3633/76 (R.5596).

Road No. 13478 (Coldwell Road) (i) (Extension of Parts) A strip of land, 20.12 metres wide, widening at its terminus, commencing at the southwestern terminus of the present road at the eastern corner of lot 12 of Canning location 7 (Land Titles Office Diagram 21712) and extending, as surveyed, south-westward along the southeastern boundaries of that lot and lots 11, 10, 9, 8, 7 and 14 (all of location 7) (Land Titles Office Diagrams 21712 and 30074) to terminate at the northeastern side of Road No. 3650 at the southern corner of the last mentioned lot.

(ii) (Widening of Parts) Those portions of Canning locations 289 and 382 as delineated and coloured dark brown on Lands and Surveys Diagram 82254.

399 square metres being resumed from Canning location 289.

1 141 square metres being resumed from Canning location 382.

(Notice of Intention to Resume gazetted 15/7/77.)

(Public Plan Perth 2000 20.18.)

IT is hereby declared that, pursuant to the resolution of the City of Perth, passed at a meeting of the Council held on or about 12th July, 1973, the undermentioned lands have been set apart, taken, or resumed under section 17 of the Public Works Act, 1902, for the purpose of a new road, that is to say:—

Perth.

136/68 (R.5646).

Road No. 16036 (Hill Street) (i) A strip of land 20.12 metres wide, commencing in a line of prolongation southeastward of the southwestern boundary of Perth Town lot 019 and extending as surveyed northeastward along the southeastern boundary of that lot to terminate at the southwestern side of Road No. 15833 at the northeastern corner of the said lot.

(ii) (Widening of Part) That portion of Perth Town lot 019 as delineated and coloured dark brown on Original Plan 13180.

627 square metres being resumed from Perth Town lot 019.

(Public Plan Perth 220-2NE.)

IT is hereby declared that, pursuant to the resolution of the City of South Perth, passed at a meeting of the Council held on or about 22nd June, 1977, the undermentioned lands have been set apart, taken, or resumed under Section 17 of the Public Works Act, 1902, for the purpose of a new road, that is to say:—

South Perth.

1258/69 (R.5658).

Road No. 16042 (Labouchere Road) (i) A strip of land, 20.12 metres wide, commencing in a line of prolongation northeastward of the southeastern side of a surveyed road (Lyall Street) and extending, as surveyed, southeastward along portions of the southwestern boundaries of Perth sub lot P 123 ("A" Class Reserve No. 1022) and sub lot P 438 ("A" Class Reserve 8581) to terminate at a line in prolongation northeastward of the southeastern side of Road No. 1331 (Charles Street).

(ii) (Widening of Part) That portion of Perth Sub lot P438 ("A" Class Reserve No. 8581) as delineated and coloured dark brown on Lands and Surveys Diagram 82733.

"A" Class Reserve No. 8581 is hereby reduced to 5 476 square metres accordingly.

(Public Plan Perth 2000 13.22.)

IT is hereby declared that, pursuant to the resolution of the Shire of Donnybrook/Balingup, passed at a meeting of the Council held on or about 27th November, 1974, the undermentioned lands have been set apart, taken, or resumed under section 17 of the Public Works Act, 1902, for the purpose of a new road, that is to say:—

Donnybrook/Balingup.

1858/74 (R.5657).

Road No. 16041 A strip of land, 20 metres wide, commencing at the southeastern side of Road No. 1374 at the northernmost northwestern corner of Nelson location 950 and extending as delineated and coloured light and dark brown on Lands and Surveys Diagram 82731 generally southward through that location and vacant Crown land to terminate at the southernmost southern boundary of the said location as shown on the said Diagram.

1.9279 hectares being resumed from Nelson location 950.

(Public Plan 414C/40.)

IT is hereby declared that, pursuant to the resolution of the Shire of Plantagenet, passed at a meeting of the Council held on or about 9th April, 1976, the undermentioned lands have been set apart, taken, or resumed under section 17 of the Public Works Act, 1902, for the purpose of a new road, that is to say:—

Plantagenet.

1348/76 (R5390).

Road No. 2651 (Mount Barker Street) (Widening of Part) That portion of Mount Barker Lot 193 (Reserve No. 22702) as delineated and coloured dark brown on Lands and Surveys Diagram 82237.

Road No. 3333 (Widening of Parts) Those portions of Plantagenet Locations 4535 and 4177 as delineated and coloured dark brown on Lands and Surveys Diagram 82236 and Original Plan 13960 Road No. 15803 (Kearsley Road) (i) A strip of land 20.12 metres wide widening at its terminus commencing at the northwestern corner of Plantagenet Location 1080 and extending as surveyed eastward along the northern boundary of the said location to terminate at the western side of Road No. 2648 (Marmion Street) (ii) (Widening of Part) That portion of Mount Barker Lot 293 as delineated and coloured dark brown on Original Plan 13960 Road No. 15804 (Omrah Road) (i) A strip of land 20.12 metres wide, and widening at its commencement, commencing at the southern side of Kearsley Road at the northernmost northeastern corner of Mount Barker Lot 296 and extending as surveyed southward along the northeastern and southeastern boundaries of the said lot, to terminate at a line in prolongation eastward of the southern boundary of that lot. (ii) (Widening of Part) that portion of Mount Barker lot 296 as delineated and coloured dark brown on Original Plan 13960.

Reserve No. 22702 is hereby reduced by 533 square metres accordingly.

719 square metres being resumed from Plantagenet Location 4535.

709 square metres being resumed from Plantagenet Location 4177.

21 square metres being resumed from Mount Barker Lot 293.

6 064 square metres being resumed from Mount Barker Lot 296.

(Public Plans Mount Barker 2000 38.07, Mount Barker 2000 38.08 and Mount Barker Regional.)

IT is hereby declared that, pursuant to the resolution of the Shire of Victoria Plains, passed at a meeting of the Council held on or about 13th September, 1976, the undermentioned lands have been

set apart, taken, or resumed under section 17 of the Public Works Act, 1902, for the purpose of a new road, that is to say:—

Victoria Plains.

3047/76 (R.5639).

Road No. 7086 (Yenart Road) (i) (Extension of Part) A Strip of land 20.12 metres wide commencing from the southern terminus of the present road at the northwestern corner of Melbourne location 268 and extending southward along part of the eastern boundary of the western severance of location 3511, to its southeastern corner thence westward along the southern boundaries of the said severance to terminate at the most western southwest corner of the said severance.

(ii) (Widening of Part) That portion of Melbourne location 3511 as delineated and coloured mid brown on Lands and Surveys Diagram 82649.

2.0156 hectares being resumed from Melbourne location 3511.

(Public Plan 31/80.)

IT is hereby declared that, pursuant to the resolution of the Shire of West Arthur, passed at a meeting of the Council held on or about 22nd March, 1977, the undermentioned lands have been set apart, taken, or resumed under section 17 of the Public Works Act, 1902, for the purpose of a new road, that is to say:—

West Arthur.

1359/77 (R.5648).

Road No. 2874 (Quindanning—Darkin Road) (Widening of Part) That portion of Wellington location 3463 as delineated and coloured dark brown on Lands and Surveys Diagram 82614.

106 square metres being resumed from Wellington location 3463.

(Public Plan Darkan NE 1:25 000.)

IT is hereby declared that, pursuant to the resolution of the Shire of West Kimberley, passed at a meeting of the Council held on or about 21st February, 1978, the undermentioned lands have been set apart, taken, or resumed under section 17 of the Public Works Act, 1902, for the purpose of a new road, that is to say:—

West Kimberley.

1637/67 (R.5634).

Road No. 16023 (Worsley Road) A strip of land 20 metres wide, widening at its commencement commencing from the southwestern side of Road No. 219 within Reserve No. 1326 and extending as delineated and coloured dark brown on Lands and Surveys Diagram 82443, through that reserve and along part of the southwestern boundary of Fitzroy Location 93 (Reserve No. 35129) to terminate at a distance of 156.42 metres northwestward from the southeastern corner of the last mentioned location.

(Public Plan Derby 1:25 000 NE.)

And whereas His Excellency the Governor has declared that the said lands have been set apart, taken, or resumed for the purpose of the said roads, and that plans of the said lands might be inspected at the Department of Lands and Surveys, Perth, it is hereby notified that the lands described above are roads within the meaning of the Local Government Act, 1960-1978, subject to the provisions of the said Act.

Dated this 24th day of May, 1978.

By Order of His Excellency.

JUNE CRAIG,
Minister for Lands.

TOWN PLANNING AND DEVELOPMENT ACT,
1928 (AS AMENDED).

Advertisement of Approved Town Planning
Scheme Amendment.

Town of Claremont Town Planning Scheme No. 1—
Amendment No. 54.

T.P.B. 853/2/2/1, Pt. 54.

IT is hereby notified for public information, in accordance with section 7 of the Town Planning and Development Act, 1928 (as amended) that the Minister for Urban Development and Town Planning approved the Town of Claremont Town Planning Scheme Amendment on the 24th May, 1978, for the purpose of rezoning Lot 1 of Location 699, corner of Stirling Highway and Airlie Street, from "Service Station" to "Office, Showroom and Warehouse."

R. E. PACKINGTON,
Mayor.

D. E. JEFFERYS,
Town Clerk.

TOWN PLANNING AND DEVELOPMENT ACT,
1928 (AS AMENDED).

Advertisement of Approved Town Planning
Scheme Amendment.

Shire of Albany Town Planning Scheme No. 1—
Amendment No. 27.

T.P.B. 853/5/4/1, Pt. 27.

IT is hereby notified for public information, in accordance with section 7 of the Town Planning and Development Act, 1928 (as amended) that the Minister for Urban Development and Town Planning approved the Shire of Albany Town Planning Scheme Amendment on the 24th May, 1978, for the purpose of rezoning part of Plantagenet Location 392 Mercer Road, from "Rural" to "Civic and Public Uses—Council Office and Depot" as shown on the amending plan adopted by Council on the 21st April, 1978, and approved by the Minister for Urban Development and Town Planning.

M. H. HOOD,
President.

F. P. JAGO,
Shire Clerk.

TOWN PLANNING AND DEVELOPMENT ACT,
1928 (AS AMENDED).

Notice that a Town Planning Scheme Amendment has been Prepared and is Available for Inspection.

Shire of Armadale-Kelmscott Town Planning
Scheme No. 1—Amendment No. 84.

T.P.B. 853/2/22/1, Pt. 84.

NOTICE is hereby given that the Armadale-Kelmscott Shire Council in pursuance of its powers under the Town Planning and Development Act, 1928 (as amended) has prepared a Town Planning Scheme amendment for the purpose of:

- (a) rezoning Jandakot AA Lot 1 Rowley Road and Hillbert Road, Armadale, from Rural to Special Rural Zone Area "D"; and
- (b) amending the Scheme Text by introducing a new Clause 4.33 relating to the planting and maintenance of 100 trees of approved specie, following the subdivision of Lot 1 Rowley Road.

All plans and documents setting out and explaining the amendment have been deposited at Council Offices, Jull Street, Armadale and will be open for inspection without charge during the hours of 9.00 a.m. to 4.00 p.m. on all days of the week except Saturdays, Sundays and Public Holidays until and including the 4th September, 1978.

The plans and documents have also been deposited at the office of the Town Planning Department, Perth and will similarly be open for inspection for the same period between the hours of 10 a.m. and 4 p.m.

Any person who desires to make a submission on the amendment should make the submission in writing in the form prescribed by the regulations and lodge it with The Shire Clerk, Shire of Armadale-Kelmscott, P.O. Box 69, Armadale, W.A. 6112 on or before the 4th September, 1978.

A. E. RASMUSSEN,
Shire Clerk.

TOWN PLANNING AND DEVELOPMENT ACT,
1928 (AS AMENDED).

Advertisement of Approved Town Planning
Scheme Amendment.

Shire of Armadale-Kelmscott Town Planning
Scheme No. 1—Amendment No. 113.

T.P.B. 853/2/22/1, Pt. 113.

IT is hereby notified for public information, in accordance with section 7 of the Town Planning and Development Act, 1928 (as amended) that the Minister for Urban Development and Town Planning approved the Shire of Armadale-Kelmscott Town Planning Scheme Amendment on the 24th May, 1978, for the purpose of rezoning Lot 284 Owtram Road, Armadale, from "Single Residential S.R. 2A" to "General Residential G.R. 4", in order to accommodate low rise dwellings with private courtyards.

S. V. PRIES,
President.

A. E. RASMUSSEN,
Shire Clerk.

TOWN PLANNING AND DEVELOPMENT ACT,
1928 (AS AMENDED).

Advertisement of Approved Town Planning Scheme
Amendment.

Shire of Carnarvon Town Planning Scheme
No. 2—Amendment Nos. 22 and 24.

T.P.B. 853/10/2/3, Pts. 22 & 24.

IT is hereby notified for public information, in accordance with section 7 of the Town Planning and Development Act, 1928 (as amended) that the Minister for Urban Development and Town Planning approved the Shire of Carnarvon Town Planning Scheme Amendment on the 24th May, 1978, for the purpose of rezoning land as follows:

Amendment No. 22—an area of land bounded by Olivia Terrace, Forrest Street, Douglas Street and West Street (excepting the land constituting Brown, Cleaver, Crowther and Baston Streets) from "Residential, General Residential G.R. 5, Caravan Park, and Government and Public Purposes" to "General Residential G.R. 4, Recreation, Government and Public Purposes and Civic and Cultural—Places of Public Assembly", as shown on the amending plan adopted by Council on the 16th March, 1977 and approved by the Minister for Urban Development and Town Planning.

Amendment No. 24—Lot 173 Francis Street, Carnarvon from "General Residential G.R. 5" to "Commercial".

F. G. BAXTER,
President.

A. TAYLOR,
Shire Clerk.

TOWN PLANNING AND DEVELOPMENT ACT,
1928 (AS AMENDED).

Notice that a Town Planning Scheme Amendment has been Prepared and is Available for Inspection.

Shire of Esperance Town Planning Scheme
No. 16—Amendment No. 12.

T.P.B. 853/11/6/11, Pt. 12.

NOTICE is hereby given that the Esperance Shire Council in pursuance of its powers under the Town Planning and Development Act, 1928 (as amended) has prepared a Town Planning Scheme amendment for the purpose of amending the Scheme as follows:

- (1) Rezoning Lot 4 of Esperance Location 637 Collier Road, from "Rural 'B'" to "Special Use—Caravan Park"; and
- (2) Including the land in the Schedule of Special Uses in the Scheme Text.

All plans and documents setting out and explaining the amendment have been deposited at Council Offices, Esperance and will be open for inspection without charge during the hours of 10.00 a.m. to 4.00 p.m. on all days of the week except Saturdays, Sundays and Public Holidays until and including the 4th September, 1978.

The plans and documents have also been deposited at the office of the Town Planning Department, Perth, and will similarly be open for inspection for the same period between the hours of 10.00 a.m. and 4.00 p.m.

Any person who desires to make a submission on the amendment should make the submission in writing in the form prescribed by the regulations and lodge it with The Shire Clerk, Shire of Esperance, P.O. Box 507, Esperance, W.A. 6450 on or before the 4th September, 1978.

E. L. CHOWN,
Shire Clerk.

TOWN PLANNING AND DEVELOPMENT ACT,
1928 (AS AMENDED).

Notice that a Town Planning Scheme Amendment has been Prepared and is Available for Inspection.

Shire of Kalamunda District Planning Scheme—
Amendment Nos. 50, 61, 64 and 65.

T.P.B. 853/2/24/13, Pts. 50, 61, 64 and 65.

NOTICE is hereby given that the Kalamunda Shire Council in pursuance of its powers under the Town Planning and Development Act, 1928 (as amended) has prepared a Town Planning Scheme amendment for the following purposes:

Amendment No. 50—Altering the Scheme Area boundary in the Helena Valley locality to exclude land transferred to the Shire of Mundaring, consequent upon the change in Municipal boundaries, as depicted on the amending plan adopted by Council on the 14th November, 1977.

Amendment No. 61—(a) deleting Clause 22 of the Scheme Text and replacing it with a new Clause as follows:

22. The application shall be made in the form as may be approved by Council from time to time and shall state the particulars as required by Council.

(b) deleting Appendix "C" to the Scheme Text.

Amendment No. 64—Amending Clause 43 (a) (ii) of the Scheme Text by increasing the maximum horizontal dimension in a domestic garage or domestic outbuilding having a maximum floor area of 70 m², from 7.5 metres to 10 metres.

Amendment No. 65—Amending the definition of "Home Occupation" in Clause 8.42 of the Scheme Text by the following addition:

- (f) Does not entail any commercial sales from the property.

All plans and documents setting out and explaining the amendment have been deposited at Council Offices, Canning Road, Kalamunda and will be open for inspection without charge during the hours of 9.00 a.m. to 4.30 p.m. on all days of the week except Saturdays, Sundays and Public Holidays until and including the following dates: For Amendment No. 50—30th June, 1978; for Amendment No. 61—23rd June, 1978; for Amendment No. 64—30th June, 1978; and for Amendment No. 65—4th September, 1978.

The plans and documents have also been deposited at the office of the Town Planning Department, Perth and will similarly be open for inspection for the same period between the hours of 10 a.m. and 4 p.m.

Any person who desires to make a submission on the amendment should make the submission in writing in the form prescribed by the regulations and lodge it with The Shire Clerk, Shire of Kalamunda, P.O. Box 42, Kalamunda, W.A. 6076, on or before the following dates: For Amendment No. 50—30th June, 1978; for Amendment No. 61—23rd June, 1978; for Amendment No. 64—30th June, 1978; and for Amendment No. 65—4th September, 1978.

L. F. O'MEARA,
Shire Clerk.

TOWN PLANNING AND DEVELOPMENT ACT,
1928 (AS AMENDED).

Advertisement of Approved Town Planning Scheme
Amendment.

Shire of Katanning Town Planning Scheme No. 1—
Amendment No. 15.

T.P.B. 853/5/10/1, Pt. 15.

IT is hereby notified for public information, in accordance with section 7 of the Town Planning and Development Act, 1928 (as amended) that the Minister for Urban Development and Town Planning approved the Shire of Katanning Town Planning Scheme Amendment on the 24th May, 1978, for the purpose of rezoning Katanning Town Lot 4, Claude Street, from "Residential" to "Private Clubs and Institutions".

R. ANDERSON,
President.

W. E. BROUGHTON,
Shire Clerk.

TOWN PLANNING AND DEVELOPMENT ACT,
1928 (AS AMENDED).

Notice that a Town Planning Scheme Amendment has been Prepared and is Available for Inspection.

Shire of Mundaring Town Planning Scheme
No. 1—Amendment No. 48.

T.P.B. 853/2/27/1, Pt. 48.

NOTICE is hereby given that the Mundaring Shire Council in pursuance of its powers under the Town Planning and Development Act, 1928 (as amended) has prepared a Town Planning Scheme amendment for the purpose of:

- (1) amending the Scheme Area boundary to include those portions of land which were transferred from the Shires of Swan and Kalamunda pursuant to the notice published in the *Government Gazette* on the 3rd June, 1977.
- (2) Zoning those portions of land as Rural, Residential, Public Purposes, Important Regional Road and Controlled Access Highway, as shown on the amending plan signed by the Shire Clerk and President on the 11th August, 1977.

All plans and documents setting out and explaining the amendment have been deposited at Council Offices, Great Eastern Highway, Mundaring and will be open for inspection without charge during

the hours of 9.00 a.m. to 4.00 p.m. on all days of the week except Saturdays, Sundays and Public Holidays until and including the 30th June, 1978.

The plans and documents have also been deposited at the office of the Town Planning Department, Perth and will similarly be open for inspection for the same period between the hours of 10.00 a.m. and 4.00 p.m.

Any person who desires to make a submission on the amendment should make the submission in writing in the form prescribed by the regulations and lodge it with The Shire Clerk, Shire of Mundaring, P.O. Box 20, Mundaring, W.A. 6073 on or before the 30th June, 1978.

M. N. WILLIAMS,
Shire Clerk.

TOWN PLANNING AND DEVELOPMENT ACT,
1928 (AS AMENDED).

Advertisement of Approved Town Planning Scheme
Amendment.

Shire of Rockingham Town Planning Scheme
No. 1—Amendment No. 37.

T.P.B. 853/2/28/1, Pt. 37.

IT is hereby notified for public information, in accordance with section 7 of the Town Planning and Development Act, 1928 (as amended) that the Minister for Urban Development and Town Planning approved the Shire of Rockingham Town Planning Scheme Amendment on the 24th May, 1978, for the purpose of rezoning Rockingham Town Lots 1487 and 1512 Fisher Street and Lake Street from "Parks and Recreation" to "Residential Special—Caravan Park" and Rockingham Town Lot 1513 Lake Street, from "Parks and Recreation" to "Public Open Space".

A. POWELL,
President.

D. J. CUTHBERTSON,
Shire Clerk.

TOWN PLANNING AND DEVELOPMENT ACT,
1928 (AS AMENDED).

Notice that a Town Planning Scheme Amendment has been Prepared and is Available for Inspection.

Shire of Rockingham Town Planning Scheme No. 1—Amendment No. 63.

T.P.B. 853/2/28/1, Pt. 63.

NOTICE is hereby given that the Rockingham Shire Council in pursuance of its powers under the Town Planning and Development Act, 1928 (as amended) has prepared a Town Planning Scheme amendment for the purpose of rezoning Lots 272 and 278 Boon Place, Rockingham from "Residential S.R. 3" to "Residential G.R. 4."

All plans and documents setting out and explaining the amendment have been deposited at Council Offices, Council Avenue, Rockingham and will be open for inspection without charge during the hours of 9.00 a.m. to 4.00 p.m. on all days of the week except Saturdays, Sundays and Public Holidays until and including the 4th September, 1978.

The plans and documents have also been deposited at the office of the Town Planning Department, Perth and will similarly be open for inspection for the same period between the hours of 10 a.m. and 4 p.m.

Any person who desires to make a submission on the amendment should make the submission in writing in the form prescribed by the regulations and lodge it with The Shire Clerk, Shire of Rockingham, P.O. Box 42, Rockingham, W.A. 6168 on or before the 4th September, 1978.

D. J. CUTHBERTSON,
Shire Clerk.

TOWN PLANNING AND DEVELOPMENT ACT,
1928 (AS AMENDED).

Notice that a Town Planning Scheme Amendment has been Prepared and is Available for Inspection.

Shire of Swan Town Planning Scheme No. 1—
Amendment No. 28.

T.P.B. 853/2/21/1, Pt. 28.

NOTICE is hereby given that the Swan Shire Council in pursuance of its powers under the Town Planning and Development Act, 1928 (as amended) has prepared a Town Planning Scheme amendment for the purpose of amending the Scheme Area boundary to exclude all of the area of land in the locality of Helena Valley which was transferred to the Shire of Mundaring on the 3rd June, 1977 and which is described both in Schedule Part A, which appeared in the *Government Gazette* on the 3rd June, 1977, and the amending plan adopted by Council on the 9th November, 1977.

All plans and documents setting out and explaining the amendment have been deposited at Council Offices, Great Northern Highway, Middle Swan and will be open for inspection without charge during the hours of 9.00 a.m. to 4.30 p.m. on all days of the week except Saturdays, Sundays and Public Holidays until and including the 30th June, 1978.

The plans and documents have also been deposited at the office of the Town Planning Department, Perth and will similarly be open for inspection for the same period between the hours of 10 a.m. and 4 p.m.

Any person who desires to make a submission on the amendment should make the submission in writing in the form prescribed by the regulations and lodge it with The Shire Clerk, Shire of Swan, P.O. Box 196, Midland, W.A. 6056 on or before the 30th June, 1978.

F. L. GAWNED,
Shire Clerk.

TOWN PLANNING AND DEVELOPMENT ACT,
1928 (AS AMENDED).

Shire of Busselton.

Interim Development Order No. 2.

T.P.B. 26/6/6/1.

NOTICE is hereby given that His Excellency the Governor in Council has approved of the extension for twelve months from the 10th June, 1978, of the Shire of Busselton Interim Development Order No. 2 pursuant to the provisions of section 7B of the Town Planning and Development Act, 1928 (as amended).

W. A. TAVEIRA,
Secretary, Town Planning Board.

TOWN PLANNING AND DEVELOPMENT ACT,
1928 (AS AMENDED).

Shire of Mullewa.

Interim Development Order No. 3.

T.P.B. 26/3/13/1.

NOTICE is hereby given that in accordance with the provisions of subsection (2) of section 7B of the Town Planning and Development Act, 1928 (as amended), and by direction of the Minister for Urban Development and Town Planning a summary as set out hereunder of the Mullewa Shire Council Interim Development Order No. 3 made pursuant to the provisions of section 7B of that Act is published for general information.

The Minister for Urban Development and Town Planning has made copies of this Order available for inspection by any person free of charge at the offices of the Town Planning Board, Oakleigh Building, 22 St. George's Terrace, Perth, and at the offices of the Mullewa Shire Council during normal office hours.

SUMMARY.

1. The Shire of Mullewa Interim Development Order No. 3 contains provisions *inter alia*—

- (a) That the Order applies to that part of the Shire of Mullewa specified in the Order.
- (b) That, subject as therein stated, the Mullewa Shire Council is the authority responsible for its administration.
- (c) That the carrying out of certain development on land within the scope of the Order without approval as stated therein is prohibited.
- (d) Relating to the application for, and grant of approval for, development other than development permitted by the Order.
- (e) Relating to development by a public authority.
- (f) Relating to certain development permitted by this Order.
- (g) Relating to the continuance of the lawful use of land and buildings.
- (h) Relating to appeals against refusal of approval for development or against conditions subject to which approval to carry out development is granted.

2. The Order has effect from and after the publication of this summary in the *Government Gazette*.

T. J. HARKEN,
Shire Clerk.

TOWN PLANNING AND DEVELOPMENT ACT,
1928 (AS AMENDED).

Shire of Waroona.

Interim Development Order No. 2.

T.P.B. 26/6/10/1.

NOTICE is hereby given that in accordance with the provisions of subsection (2) of section 7B of the Town Planning and Development Act, 1928 (as amended), and by direction of the Minister for Urban Development and Town Planning a summary as set out hereunder of the Waroona Shire Council Interim Development Order No. 2 made pursuant to the provisions of section 7B of that Act is published for general information.

The Minister for Urban Development and Town Planning has made copies of this Order available for inspection by any person free of charge at the offices of the Town Planning Board, Oakleigh Building, 22 St. George's Terrace, Perth, and at the offices of the Shire Council during normal office hours.

SUMMARY.

1. The Shire of Waroona Interim Development Order No. 2 contains provisions *inter alia*—

- (a) That the Order applies to that part of the Shire of Waroona specified in the Order.
- (b) That, subject as therein stated, the Waroona Shire Council is the authority responsible for its administration.
- (c) That the carrying out of certain development on land within the scope of the Order without approval as stated therein is prohibited.
- (d) Relating to the application for, and grant of approval for, development other than development permitted by the Order.
- (e) Relating to development by a public authority.
- (f) Relating to certain development permitted by this Order.
- (g) Relating to the continuance of the lawful use of land and buildings.

(h) Relating to appeals against refusal of approval for development or against conditions subject to which approval to carry out development is granted.

2. The Order has effect from and after the publication of this summary in the *Government Gazette*.

R. T. COLDING,
Shire Clerk.

TOWN PLANNING AND DEVELOPMENT ACT,
1928 (AS AMENDED).

Resolution Deciding to Prepare a Town Planning Scheme.

Lands Wholly within the District of the
Local Authority Preparing the Scheme.

Shire of Belmont Downsborough Avenue Town
Planning Scheme No. 12.

RESOLVED that the Council, in pursuance of section 7 of the Town Planning and Development Act, 1928 (as amended) prepare the above Town Planning Scheme with reference to an area situate wholly within the Shire of Belmont and enclosed within the inner edge of a broken block border on a plan now produced to the Council and marked and certified by the Shire Clerk under his hand dated the 8th day of May, 1978, as "Scheme Area Map".

Dated this 8th day of May, 1978.

G. SWINTON BRAY,
Shire Clerk.

METROPOLITAN REGION TOWN PLANNING
SCHEME ACT, 1959-1976.

Metropolitan Region Scheme.

Notice of Amendment.

Amendment No. 222/31.

File 809/2/30/3.

1. It is hereby notified for public information that the Metropolitan Region Planning Authority on the 22nd day of March, 1978, resolved to amend the Metropolitan Region Scheme as provided for in section 33 and in accordance with the provisions of sections 31 and 32 of the Metropolitan Region Town Planning Scheme Act, 1959-1976, and that the Honourable Minister for Urban Development and Town Planning has granted preliminary approval to the amendment affecting that area west of Lake Joondalup in the Shire of Wanneroo and as more clearly described in the First Schedule hereto.

2. Copies of the maps which form that part of the Metropolitan Region Scheme that is being amended together with the relevant report are available for public inspection free of charge, for a period of three months as from the 29th day of May, 1978, at the places mentioned in the Second Schedule hereto.

3. And please take notice that any person who desires to make a submission on any provision of the said Amendment, either supporting or objecting to it, may lodge such submission in writing on the prescribed form with the Secretary, Metropolitan Region Planning Authority, 22 St. George's Terrace, Perth, at any time on or before the 28th day of August, 1978.

Forms for submissions are available at the places of exhibition of the said Amendment mentioned in the Second Schedule hereunder.

R. E. PETERS,
Acting Secretary.

First Schedule.

Scheme map sheets numbered 6, 7 and 10 are amended by substituting the proposed zones and reservations as shown on Amendment Scheme Map Sheets numbered 6/2, 7/5 and 10/15 respectively.

The proposed amendment sets out the zoning and reservation proposals for a part of the Metropolitan Region Scheme falling within a section of the North-West Corridor. The area affected is bounded on the south by the existing urban deferred zone at Ocean Reef and Edgewater and on the north generally by Burns Beach Road; the West Coast forms the western extremity while the eastern side is contained generally in part of the parks and recreation reserve along the western side of Lake Joondalup, in the Shire of Wanneroo.

The proposals are part of the plan contained in the report "The Planning Structure for the North-West Corridor" prepared by the Authority and which are available for purchase (a summary copy is also available free of charge) at the Town Planning Department, 2nd Floor, 22 St. George's Terrace, Perth. The proposals provide for the extension of the urban deferred zone and the primary road pattern, a Central City Area zone which includes all the land envisaged for development as the Joondalup Sub-Regional Centre, and a large parks and recreation reserve between the west coast and the northward extension of Ocean Reef Road.

Second Schedule.

(i) Public Inspection:

During normal office hours, Mondays to Fridays inclusive of each week, except on public holidays.

- (a) Town Planning Department, 2nd Floor, Oakleigh Building, 22 St. George's Terrace, Perth.
- (b) City of Perth, Council House, 27 St. George's Terrace, Perth.
- (c) City of Fremantle, Civic Administrative Centre, 8 William Street, Fremantle.
- (d) City of Stirling, Council Offices, Hertha Road, Stirling.
- (e) Shire of Wanneroo, Council Offices, Conlan Avenue, Wanneroo.

(ii) Public Inspection:

The State Reference Library, 40 James Street, Perth, between 9.00 a.m. and 9.45 p.m. Mondays to Saturdays inclusive of each week and between 2.00 p.m. and 5.00 p.m. on Sundays.

METROPOLITAN REGION TOWN PLANNING SCHEME ACT, 1959-1976. Metropolitan Region Scheme. Notice of Amendment.

File 833/72; Amendment No. 221/33.

1. In accordance with the provisions of section 33 of the Metropolitan Region Town Planning Scheme Act, 1959-1976, The Metropolitan Region

Planning Authority on the 26th April, 1978, resolved to amend the Metropolitan Region Scheme as referred to in the First Schedule hereto.

2. Copies of the maps that form part of the Scheme which is being amended are available for public inspection free of charge, during normal office hours from Monday to Friday inclusive of each week, except on public holidays, at the places mentioned in the Second Schedule hereto.

3. And please take notice that any person who feels aggrieved by the Amendment may appeal to the Minister for Urban Development and Town Planning against the Amendment on the prescribed form. Forms of Notice of Appeal are available at the place of exhibition and shall be lodged in duplicate with the Secretary, Metropolitan Region Planning Authority, 22 St. George's Terrace, Perth, any time on or before the 4th August, 1978.

R. E. PETERS,
Acting Secretary.

First Schedule.

Scheme Map Sheet No. 16 is amended by the Metropolitan Region Planning Authority, Amendment Map Sheet No. 16/20. The Parks and Recreation Reserve between Balfour Street and Chamberlain Street, Southern River, comprises a generalized area extending between about 50-100 m from Southern River. At present the reserve boundary takes little account of either natural or man-made features.

The purpose of this amendment is to rationalize the Reserve boundary in this locality prior to further residential development while retaining areas of natural and recreational importance within the Reserve.

Second Schedule.

Public Inspection:

- (i) Office of the Town Planning Department, 2nd Floor, Oakleigh Building, 22 St. George's Tce., Perth;
- (ii) Office of the City of Gosnells;
- (iii) State Reference Library, 40 James Street, Perth (between the hours of 9.00 a.m. and 9.45 p.m. Monday to Saturday and 2.00 p.m. and 5.00 p.m. on Sunday).

PUBLIC WORKS DEPARTMENT

Tenders, closing at West Perth at 2.30 p.m. on the dates mentioned hereunder, are invited for the following projects.

Tenders are to be addressed to the Minister (either for Works or for Water Supply, Sewerage and Drainage, as indicated on the tender document).

C/- Contract Office
Public Works Department,
Dumas House,
2 Havelock Street,
West Perth. Western Australia 6005

and are to be endorsed as being a tender for the relevant project.

The highest, lowest, or any tender will not necessarily be accepted.

Contract No.	Project	Closing Date	Tender Documents now available at
21214	Fremantle Hospital, South Terrace Additions—Document 35.5.1 High Voltage Switchboards	6/6/78	P.W.D., West Perth
21218	District Court Building, St. Georges Terrace—Service Lift (Nominated Sub Contract)	6/6/78	P.W.D., West Perth
21223	Ocean Reef Boat Launching Facility—Construction of West and North Breakwaters (Schedule of Rates Contract)	20/6/78	P.W.D., West Perth
21224	Mandurah Day Care Centre—Mechanical Services	6/6/78	P.W.D., West Perth

PUBLIC WORKS DEPARTMENT—*continued.*

Contract No.	Project	Closing Date	Tender Documents now available at
21225§	Queen Elizabeth II Medical Centre Podium and Ward Building—Telephone and PRO 411 backbone cabling (Licensed ATC Contractors only)	6/6/78	P.W.D., West Perth
21226	Queen Elizabeth II Medical Centre Podium and Ward Building—PRO 411 facility wiring, instruments and extension of existing exchange	6/6/78	P.W.D., West Perth
21227 	Fremantle Hospital South Terrace—Additions—Cooling Tower	6/6/78	P.W.D., West Perth
21228	Rural & Industries Bank of W.A. 101/103 St. George's Terrace, Perth—Alterations and Additions—Electrical—Nominated Sub Contract	6/6/78	P.W.D., West Perth
21229	The Rural & Industries Bank of W.A. 101 St. George's Terrace—Alterations and Additions—Mechanical Services	6/6/78	P.W.D., West Perth
21230§	The Queen Elizabeth II Medical Centre Podium and Ward Block—Cabinets and Cupboards and Miscellaneous Furniture—Basement Doc. 14.1	6/6/78	P.W.D., West Perth
21233†	Queen Elizabeth II Medical Centre—Mechanical Services—Electrical Installation 1st to 7th Floors Inclusive	13/6/78	P.W.D., West Perth
21234	Fremantle Hospital South Terrace—Additions—Fire Control Communications Equipment	6/6/78	P.W.D., West Perth
21235	Port Hedland Water Supply Strelley Pumping Station—Supply and Installation of Diesel Plant	27/6/78	P.W.D., West Perth
21236	Perth City Centre Tower—44 St. George's Terrace for 16th Floor—Demountable Partitions	6/6/78	P.W.D., West Perth
21237	Falls Road (Lesmurdie) Primary School—Erection 1978	13/6/78	P.W.D., West Perth
21238	East Hamersley Primary School—Erection 1978	13/6/78	P.W.D., West Perth
21239	Broome Hospital 8 Bed Ward Block—Electrical Installation	20/6/78	P.W.D., West Perth
21240	White Gum Valley Primary School 4 Classrooms and Toilet Block—Electrical Services (Nominated Sub Contract)	13/6/78	P.W.D., A.D., Kununurra P.W.D., A.D., Derby P.W.D., A.D., Port Hedland P.W.D., West Perth
21241	Mandurah Day Care Centre—Electrical Services (Nominated Sub Contract)	13/6/78	P.W.D., West Perth
21242	Derby District Hospital New Theatre and C.S.S.D.—Electrical Services (Nominated Sub Contract)	20/6/78	P.W.D., West Perth P.W.D., A.D., Kununurra P.W.D., A.D., Derby P.W.D., A.D., Port Hedland P.W.D., A.D., Derby P.W.D., A.D., Kununurra P.W.D., West Perth
21243	Derby Hospital New Operating Theatre—Mechanical Services	20/6/78	P.W.D., West Perth P.W.D., A.D., Kununurra P.W.D., A.D., Derby P.W.D., A.D., Port Hedland P.W.D., A.D., Derby P.W.D., A.D., Kununurra P.W.D., West Perth
21244	The Queen Elizabeth II Medical Centre Podium and Ward Block—Two Scissor Hoists	13/6/78	P.W.D., West Perth
21245	The Queen Elizabeth II Medical Centre Podium and Ward Block—One Service Lift	20/6/78	P.W.D., West Perth
21246¶	Fremantle Hospital South Terrace Additions—Mechanical Services—Electrical Installation Levels 1 to 3 inclusive	20/6/78	P.W.D., West Perth
21247§	The Queen Elizabeth II Medical Centre Podium and Ward Block—Supply and Installation of Fire Detectors and Fire Indicator Boards (Direct Contract)	20/6/78	P.W.D., West Perth
21248	Sewerage—Geraldton Nos. 2 and 3 Pumping Stations—Civil Works, Earthworks, Pipes and Pumps etc.	20/6/78	P.W.D., West Perth
21249	Registration of Tenderers Fremantle Hospital South Terrace—Additions—Mech 36.8.1 Refrigerant Storage Rooms	13/6/78	P.W.D., West Perth
21250	Registration of Tenderers Fremantle Hospital South Terrace—Additions—Mech 36.9.3 Sterilizers and Medical Equipment	13/6/78	P.W.D., West Perth
21251	Registration of Tenderers Fremantle Hospital South Terrace—Additions—Mech 36.9.5 Fume Cupboards and Sterile Work Stations	13/6/78	P.W.D., West Perth
21252	Registration of Tenderers Fremantle Hospital South Terrace—Additions—Mech 36.9.8 Pantry and Kitchen Equipment	13/6/78	P.W.D., West Perth
21253	Registration of Tenderers The Queen Elizabeth II Medical Centre Podium and Ward Block—Mechanical 36.4 and 36.18 Pipework and Air Conditioning Ground Floor	13/6/78	P.W.D., West Perth
21254	Registration of Tenderers The Queen Elizabeth II Medical Centre Podium and Ward Block—Mechanical 36.9 Medical Gases—Ground Floor	13/6/78	P.W.D., West Perth
21255	Registration of Tenderers The Queen Elizabeth II Medical Centre Podium and Ward Block—Mechanical 36.16.3 and 36.2.2 Air Conditioning and Pipework 8th and 9th Floor Plant Rooms	13/6/78	P.W.D., West Perth
21256	The Queen Elizabeth II Medical Centre Plant Building—Mechanical 60.2.3 Chilled Water Plants 5 and 6—Cooling Towers	27/6/78	P.W.D., West Perth
21257	Great Southern Towns Water Supply, Wellington Dam Pumping Station—Earthworks, Concrete Works and Wall for Sub-Station A	20/6/78	P.W.D., West Perth
21258	Fremantle Hospital Electrical Distribution Building—Essential Medium Voltage Switchboard	13/6/78	P.W.D., West Perth
21259	Fremantle Hospital Electrical Distribution Building—Mechanical Services—Switchboard	13/6/78	P.W.D., West Perth
21260	Fremantle Hospital Site—Cable Trays and Ducts	13/6/78	P.W.D., West Perth
21261†	Carine Technical College—Electrical Installation 1978—Nominated Sub Contract.	27/6/78	P.W.D., West Perth

PUBLIC WORKS DEPARTMENT—*continued*

Contract No.	Project	Closing Date	Tender Documents now available at
21262	Harvey Agricultural High School Agricultural Wing—Upgrading Existing Aerial—Reticulation Direct Contract	20/6/78	P.W.D., West Perth Clerk of Courts, Harvey
21263	Halls Creek Primary School—Additions 1978—Mechanical Services	27/6/78	P.W.D., A.D., Bunbury P.W.D., West Perth P.W.D., A.D., Broome P.W.D., A.D., Derby Halls Creek Police Station P.W.D., West Perth
21264	Fremantle Prison Officers Quarters, 19–29 Henderson Street—External and Internal Repairs and Renovations	20/6/78	P.W.D., West Perth
21265	Fremantle Prison Officers Quarters, 7–17 Henderson Street—External and Internal Repairs and Renovations	20/6/78	P.W.D., West Perth
21267	East Hamersley Primary School—Erection 1978—Electrical Installation (Nominated Sub Contract)	27/6/78	P.W.D., West Perth
21268	Falls Road Primary School, Lesmurdie—Erection 1978—Electrical Installation (Nominated Sub Contract)	27/6/78	P.W.D., West Perth
21269	Narrogin Regional Hospital—Conversion of Williams Street Staff Quarters to Nurses Training School	27/6/78	P.W.D., West Perth P.W.D., A.D., Narrogin
21270	Northampton Hospital and School—Effluent Drainage Scheme and Lagoon Design	27/6/78	P.W.D., West Perth P.W.D., A.D., Geraldton
21271	Buckland Hill Primary School—Erection 1978	27/6/78	P.W.D., West Perth
21272	York District High School Resource Centre—Evaporative Cooling	27/6/78	P.W.D., West Perth Northam
21273	Gnowangerup Hospital—Repairs and Renovations	27/6/78	P.W.D., West Perth P.W.D., A.D., Albany
21274*	Fremantle Hospital South Terrace—Additions—Sanitary and Water Supply Plumbing Levels 6 to 11, Doc No. 16.6.4, Job No. 23/25/64	27/6/78	P.W.D., West Perth
21275†	The Queen Elizabeth II Medical Centre Podium and Ward Block—Doors Supply and fix B, 1st, 2nd, 3rd floor levels, Doc. 13.2.1	27/6/78	P.W.D., West Perth
21276**	West Perth Technical Extension Service—Stage One (Aluminium Windows)	22/6/78	P.W.D., West Perth
21277	Lancelin Primary School Classroom—Additions	27/6/78	P.W.D., West Perth
21278‡	Boulder Primary School—New Junior Primary Block and Covered Assembly—Additions	27/6/78	P.W.D., West Perth P.W.D., A.D., Kalgoorlie
21279	Derby Hospital—Mechanical Services—Sterilizing Equipment	20/6/78	P.W.D., West Perth P.W.D., A.D., Derby P.W.D., A.D., Port Hedland

¶ Deposit on Documents \$50.

‡‡ Deposit on Documents \$60.

|| Deposit for Documents \$50 for two sets.

§ Deposit on Document \$75.

‡ Deposit on Documents \$100.

* Deposit on Documents \$90.00.

† Deposit on Documents \$115.

** At the W.A. Government Tender Board, 74 Murray Street, Perth 6000.

ACCEPTANCE OF TENDERS

Contract No.	Project	Contractor	Amount
			\$
21110	M.H.S. Hostel Bullcreek—Erection	Nairda Constructions	465 635
21109	Warwick Regional Police Station and Road Traffic Authority Centre—Erection	R.D.C. Projects (W.A.) Pty Ltd	1 027 822
21063	Hedland Senior High School—Additions 1978	Pennant Constructions	663 495
21181	Nannup Water Supply—New Chemi-Feed Building	Len Mills	17 500
21170	The Queen Elizabeth II Medical Centre Podium and Ward Block—Steelwork—Roof Doc. 4.4	Merit Industries Pty Ltd	231 420
21209	Semi-Annual Grassing Contract—W.A. Government Buildings	R. W. Paterson	8½ cents per sq. m
21168	Narrogin Agricultural Senior High School—Hall/Gymnasium	Universal Constructions Pty. Ltd.	373 574
21171	The Queen Elizabeth II Medical Centre Podium and Ward Block—Metal Deck Roofing and Associated Insulation and Roof Plumbing Doc. 6.1	H. H. Robertson (Australia) Pty. Limited	267 723
21167	Halls Creek Primary School—Additions 1978	Magee Constructions	940 528

PUBLIC WORKS ACT, 1902-1974.

Notice of Intention to Sell Resumed Land.

P.V.O.780/77.

NOTICE is hereby given that the pieces of land described in the schedule hereto are no longer required for the purpose for which they were resumed and are available for sale under the provisions of section 29 of the Public Works Act, 1902-1974.

A person who immediately prior to the taking of the land referred to had an estate in fee simple in that land may, within three months after the publication of this Notice in the *Government Gazette* and in accordance with the provisions of section 29(3) of the Public Works Act, 1902-1974, apply to the Minister for Works at the office of the Department of Public Works for an option to purchase the land but such application shall be subject to the provisions of section 29(3) (ca) of that Act.

Schedule.

1. Portion of Canning Location 1 being part of Lot 3 on Diagram 18961 and being part of the land in Certificate of Title Volume 1213, Folio 299, as is more particularly delineated and coloured green on Plan PWD.WA 50771.

2. Portion of Canning Location 1 being part of Lot 2 on Diagram 18961 and being part of the land in Certificate of Title Volume 1268, Folio 140, as is more particularly delineated and coloured green on Plan PWD.WA 50771.

Dated this 24th day of May, 1978.

T. J. LEWIS,
Under Secretary for Works.

PUBLIC WORKS ACT, 1902-1974.

Sale of Land.

P.V.O. 780/77.

NOTICE is hereby given that His Excellency the Governor has authorised under section 29(7) (a) (ii) of the Public Works Act, 1902-1974, the sale by public auction or private contract of the land hereunder described, such land being no longer required for the work for which it was acquired.

Land.

Portion of Canning Location 1 being part of Lot 1 on Diagram 18961 being part of the land in Certificate of Title Volume 1227, Folio 99, as is more particularly delineated and coloured green on Plan PWD.WA 50771.

Dated this 24th day of May, 1978.

T. J. LEWIS,
Under Secretary for Works.

PUBLIC WORKS ACT, 1902-1974.

Sale of Land.

P.V.O. 175/78 "A".

NOTICE is hereby given that His Excellency the Governor has authorised under section 29(7) (a) (ii) of the Public Works Act, 1902-1974, the sale by public auction or private contract of the land hereunder described, such land being no longer required for the work for which it was acquired.

Land.

Calingiri Lot 16 as is comprised in Certificate of Title Volume 930 Folio 78.

Dated this 24th day of May, 1978.

T. J. LEWIS,
Under Secretary for Works.

PUBLIC WORKS ACT, 1902-1974.

Sale of Land.

P.V.O. 16/78.

NOTICE is hereby given that His Excellency the Governor has authorised under section 29(7) (a) (ii) of the Public Works Act, 1902-1974, the sale by public auction or private contract of the land hereunder described, such land being no longer required for the work for which it was acquired.

Land.

1. Portion of Swan Location 673 and being that part of Lot 9 on Diagram 26667 now being part of Lot 50 on Diagram 53777 and being part of the land in Certificate of Title Volume 1251, Folio 180, as is more particularly delineated and coloured green on Plan PWD.WA 50948.

2. Portion of Swan Location 673 and being that part of Lot 8 on Diagram 25244 now being part of Lot 50 on Diagram 53777 and being part of the land in Certificate of Title Volume 1251, Folio 61, as is more particularly delineated and coloured green on Plan PWD.WA 50948.

Dated this 24th day of May, 1978.

T. J. LEWIS,
Under Secretary for Works.

FREMANTLE PORT AUTHORITY ACT, 1902-1964.

IT is hereby notified for general information that His Excellency the Governor in Executive Council has been pleased to grant pursuant to the Fremantle Port Authority Act, 1902-1964, leave of absence from meetings of the Fremantle Port Authority Commissioners to Commissioner James Samuel Samson for the period 18th May, 1978 to 30th June, 1978.

C. R. BESSEN,
Private Secretary,
Minister for Transport.

P.V.O. 317/77 'A'

Town Planning and Development Act, 1928-1976; Public Works Act, 1902-1974

LAND ACQUISITION

Town Planning Scheme No. 7A (Stage 2)—Marangaroo—Shire of Wanneroo

NOTICE is hereby given, and it is hereby declared, that the several pieces or parcels of land described in the Schedule hereto, being all in the Swan District have, in pursuance of the written consent to under the Town Planning and Development Act, 1928-1976 and approve of under the Public Works Act, 1902-1974 of His Excellency the Governor, acting by and with the advice of the Executive Council, dated the 24th day of May 1978, been compulsorily taken and set apart for the purposes of the following public work, namely:—Town Planning Scheme No. 7A (Stage 2) Marangaroo—Shire of Wanneroo.

And further notice is hereby given that the said pieces or parcels of land so taken and set apart are shown marked off on Plan P.W.D., W.A. 50945 which may be inspected at the Office of the Minister for Works, Perth. The additional information contained in the Schedule after the land descriptions is to define locality only and in no way derogates from the Transfer of Land Act description.

And it is hereby directed that the said lands shall vest in Shire of Wanneroo for an estate in fee simple in possession for the public work herein expressed, freed and discharged from all trusts, mortgages, charges, obligations, estates, interests, rights-of-way, or other easements whatsoever.

SCHEDULE

No. on Plan P.W.D., W.A. No. 50945	Owner or Reputed Owner	Description	Area
1	James Carl Hall and Olga Teresa Hall Portion of Swan Location 2399 being part of the land contained in Plan 12267 and being all the land contained in Certificate of Title, Volume 1424, Folio 328	2·322 4 ha
2	Steve Radich Portion of Swan Location 2399 being part of the land contained in Plan 12267 and being part of the land contained in Certificate of Title, Volume 1167, Folio 747 as is more particularly delineated and coloured green on Plan P.W.D., W.A. 50945	2·358 2 ha
3	Athanos and Constantine Vosnacos Swan Locations 2388 and 2399 being part of the land contained in Plan 12267 and being that part of the land contained in Certificate of Title, Volume 808, Folio 70 as is more particularly delineated and coloured green on Plan P.W.D., W.A. 50945	3·609 3 ha
4 and 5	Crown That portion of Kent Road as is contained in Plan 12267 and 12268 as is more particularly delineated and coloured green on Plan P.W.D., W.A. 50945	3 917 m ²
6	State Housing Commission That part of Swan Location 2400 in Certificate of Title, Volume 1213, Folio 680 as is contained in Plan 12268 and being more particularly delineated and coloured green on Plan P.W.D., W.A. 50945	1·841 7 ha
7	Crown That portion of Giralt Road as is contained in Plan 12268 and as more particularly delineated and coloured green on Plan P.W.D., W.A. 50945	4 187 m ²
8	Pietro Salomone, Angelina Salomone, Nicola Salomone, Concetta Salomone, Camillo Ricci, Tilda Ricci, Donato Salomone, Anna Salomone, Filippo Carulli and Palmina Maria Carulli Swan Location 2390 and the southern moiety of Swan Location 2398 being part of the land contained in Plan 12269 and the whole of the land remaining in Certificate of Title, Volume 1034, Folio 920 as is more particularly delineated and coloured green on Plan P.W.D., W.A. 50945	4·114 5 ha
9	Toma Antulov Swan Location 2391 being part of the land contained in Plan 12269 and being the whole of the land remaining in Certificate of Title, Volume 1260, Folio 598 as is more particularly delineated and coloured green on Plan P.W.D., W.A. 50945	1·770 2 ha
10	Elle May Sullivan, Michael Francis Sullivan, Ruth Evelyn Sullivan, Colin Thomas Hooley and Robert George Hooley Portion of Swan Location 2398 being part of the land contained in Plan 12269 and being the whole of the land in certificate of Title, Volume 1260, Folio 599 as is more particularly delineated and coloured green on Plan P.W.D., W.A. 50945	2·022 9 ha
11	Crown That portion of Parin Road as is contained in Plan 12269 and as more particularly delineated and coloured green on Plan P.W.D., W.A. 50945	884 m ²

Certified correct this 5th day of May, 1978.

R. J. O'CONNOR,
Minister for Works.

WALLACE KYLE,
Governor in Executive Council.

Dated this 24th day of May, 1978.

P.V.O. 578/76

Metropolitan Town Planning Scheme Act, 1959-1976 ; Town Planning and Development Act, 1928-1976

Public Works Act, 1902-1974

LAND REQUISITION

Parks and Recreation—Lake Joondalup—Wanneroo—Metropolitan Region Planning Authority

NOTICE is hereby given, and it is hereby declared, that the several pieces or parcels of land described in the Schedule hereto being all in the Perthshire District have, in pursuance of the written consent to under the Metropolitan Town Planning Scheme Act, 1959-1976 and the Town Planning and Development Act, 1928-1976 and approve of under the Public Works Act, 1902-1974 of His Excellency the Governor, acting by and with the advice of the Executive Council, dated the 24th day of May, 1978, been compulsorily taken and set apart for the purposes of the following public work, namely:—Parks and Recreation—Lake Joondalup—Wanneroo—Metropolitan Region Planning Authority.

And further notice is hereby given that the said pieces or parcels of land so taken and set apart are shown marked off on Plan P.W.D., W.A. 50835 which may be inspected at the Office of the Minister for Works, Perth. The additional information contained in the Schedule after the land descriptions is to define locality only and in no way derogates from the Transfer of Land Act description.

And it is hereby directed that the said lands shall vest in the Metropolitan Region Planning Authority for an estate in fee simple in possession for the public work herein expressed, freed and discharged from all trusts, mortgages, charges, obligations, estates, interests, rights-of-way, or other easements whatsoever.

SCHEDULE

No. on Plan	Owner or Reputed Owner	Description	Area
	R. H. Godecke Pty. Ltd.	Portion of Perthshire Location 107 being Lot 51 in Diagram 48197 and being part of the land in Certificate of Title Volume 1332 Folio 136 as is more particularly delineated and coloured green on Plan P.W.D. W.A. 50835.	13·0913 ha

Certified correct this 12th day of May, 1978.

E. C. RUSHTON,
Minister for Urban Development and Town Planning.

WALLACE KYLE,
Governor in Executive Council.

Dated this 24th day of May, 1978.

P.V.O. 434/73

Metropolitan Region Town Planning Act, 1959-1976

Public Works Act, 1902-1974

LAND ACQUISITION

Controlled Access Highway (Swan River Drive) and Parks and Recreation—Bayswater

NOTICE is hereby given, and it is hereby declared, that the several pieces or parcels of land described in the Schedule hereto being all in the Swan District have, in pursuance of the written consent under the Metropolitan Region Town Planning Act, 1959-1976 and approval under the Public Works Act, 1902-1974 of His Excellency the Governor, acting by and with the advice of the Executive Council, dated the 24th day of May, 1978, been compulsorily taken and set apart for the purposes of the following public work, namely Controlled Access Highway (Swan River Drive) and Parks and Recreation—Bayswater.

And further notice is hereby given that the said pieces or parcels of land so taken and set apart are shown marked off on Plan P.W.D., W.A. 50784 which may be inspected at the Office of the Minister for Works, Perth. The additional information contained in the Schedule after the land descriptions is to define locality only and in no way derogates from the Transfer of Land Act description.

And it is hereby directed that the said lands shall vest in the Metropolitan Region Planning Authority for an estate in fee simple in possession for the public work herein expressed, freed and discharged from all trusts, mortgages, charges, obligations, estates, interests, rights-of-way, or other easements whatsoever.

SCHEDULE

No. on Plan P.W.D., W.A. No. 50784	Owner or Reputed Owner	Description	Area
	Nikola Petkov and Antigone Petkov.	Portion of Swan Location W being Lot 111 on Diagram 53446 and being part of the land contained in Certificate of Title Volume 1335 Folio 745 and as more particularly delineated and coloured green on Plan P.W.D. W.A. 50784.	5 735 m ²

Certified correct this 8th day of May, 1978.

E. C. RUSHTON,
Minister for Urban Development and Town Planning.

WALLACE KYLE,
Governor in Executive Council.

Dated this 24th day of May, 1978.

P.V.O. 607/76

Public Works Act, 1902-1974

LAND RESUMPTION

No. 16 Sewerage Pumping Station—Bunbury

NOTICE is hereby given, and it is hereby declared, that the several pieces or parcels of land described in the Schedule hereto—being all in the Wellington district have, in pursuance of the written approval and consent of His Excellency the Governor, acting by and with the advice of the Executive Council, dated the 24th day of May 1978, been set apart, taken, or resumed for the purposes of the following public work, namely No. 16 Sewerage Pumping Station—Bunbury.

And further notice is hereby given that the said pieces or parcels of land so set apart, taken, or resumed are marked off and more particularly described on Plan, P.W.D., W.A. 50471, which may be inspected at the Office of the Minister for Works, Perth.

And it is hereby directed that the said lands shall vest in the Crown for an estate in fee simple in possession for the public work herein expressed, freed and discharged from all trusts, mortgages, charges, obligations, estates, interests, rights-of-way or other easements whatsoever.

SCHEDULE

No. on Plan P.W.D., W.A. No. 5047	Owner or Reputed Owner	Description	Area
	Bunbury Race Club (Incorporated)	Portion of Wellington Location 4354 being Lot 601 on Survey Diagram 82653 and being part of the land in Certificate of Title Volume 1468 Folio 184 as is more particularly delineated and coloured green on Plan P.W.D. W.A. 50471.	600 m ²

Certified correct this 18th day of May, 1978.

R. J. O'CONNOR,
Minister for Works.

WALLACE KYLE,
Governor in Executive Council.

Dated this 24th day of May, 1978.

**METROPOLITAN WATER SUPPLY,
SEWERAGE AND DRAINAGE BOARD.**

Metropolitan Sewerage.

Notice of Intention.

M.W.B. 568871/78.

NOTICE is hereby given, pursuant to section 20 of the Metropolitan Water Supply, Sewerage and Drainage Act, 1909-1977, of intention of the Board to undertake the construction of the following works, namely:—

Eden Hill Pumping Station No. 2.

Lord Street—New Rising Main and Gravity Sewer 1978.

Shire of Swan:—Lord Street, Tresidder Road, Grimrey Road.

Description of Locality of Proposed Works:

(a) A 150 mm nominal diameter rising main commencing at the junction of Tresidder Road and Lord Street at a point on the existing rising main and proceeding in a general westerly and northerly direction along the northern and eastern side of Tresidder Road to terminate at the proposed discharge Manhole P8244 opposite Lot 330, Tresidder Road, a distance of about two hundred and seventy metres.

(b) A 230 mm nominal diameter gravity sewer commencing at the proposed manhole P8244 in (b) and proceeding in a general northerly direction along the eastern side of Tresidder Road to and across Grimrey Road, thence across Lot 287 Grimrey Road to an unmade road opposite Lot 286 Sturt-ridge Road; thence westerly to terminate at the existing manhole F0760, a distance of about two hundred and thirty metres.

The above works and localities are shown on plan M.W.B. 15161.

The Purpose for Which the Proposed Works are to be Constructed:

For the disposal of wastewater.

The Times and Place at which the Plan may be Inspected:

At the office of the Board, Dumas House, corner of Kings Park Road and Havelock Street, West Perth, for one month on and after the 2nd day of June, 1978 between the hours of 9.30 a.m. and 3.30 p.m.

L. P. COONAN,
Acting General Manager.

Note.

Sections 19, 21 and 22 of the Metropolitan Water Supply, Sewerage and Drainage Act, 1909-1977, provide that any local authority or person interested may lodge a written objection with the Board against the construction or provision of the proposed works, within one month after the date of publication of the above notice.

After the period for receipt of objections has expired, and the objections, if any, have been met by amendment of the proposal or are, in the general public interest, not sufficient to cause the proposals to be amended, the Governor may make an order, a notice of which is published in the *Government Gazette*, authorising the Board to carry out the construction or provision of the proposed works.

**METROPOLITAN WATER SUPPLY,
SEWERAGE AND DRAINAGE BOARD.**

Metropolitan Sewerage.

Notice of Intention.

M.W.B. 687050/74.

NOTICE is hereby given, pursuant to section 20 of the Metropolitan Water Supply, Sewerage and Drainage Act, 1909-1977, of the intention of the Board to undertake the construction and provision of the following works, namely:—

Scarborough District.

Reticulation Areas 11A and 1B Scarborough.

Description of Proposed Works:

The construction of three hundred and five millimetre, one hundred and fifty millimetre and one hundred millimetre diameter reticulation pipe sewers together with manholes and all other apparatus connected therewith.

The Localities in which the Proposed Works will be Constructed or Provided:

These are shown on plan M.W.B. 14827, a copy of which is published herewith.

The Purpose for which the Proposed Works are to be Constructed or Provided:

For the disposal of wastewater and to connect premises to the main sewer.

The Times when and Place at which Plans, Sections and Specifications may be Inspected:

At the office of the Board, corner of Kings Park Road and Havelock Street, West Perth for one month on and after the 2nd day of June, 1978 between the hours of 9.00 a.m. and 3.30 p.m.

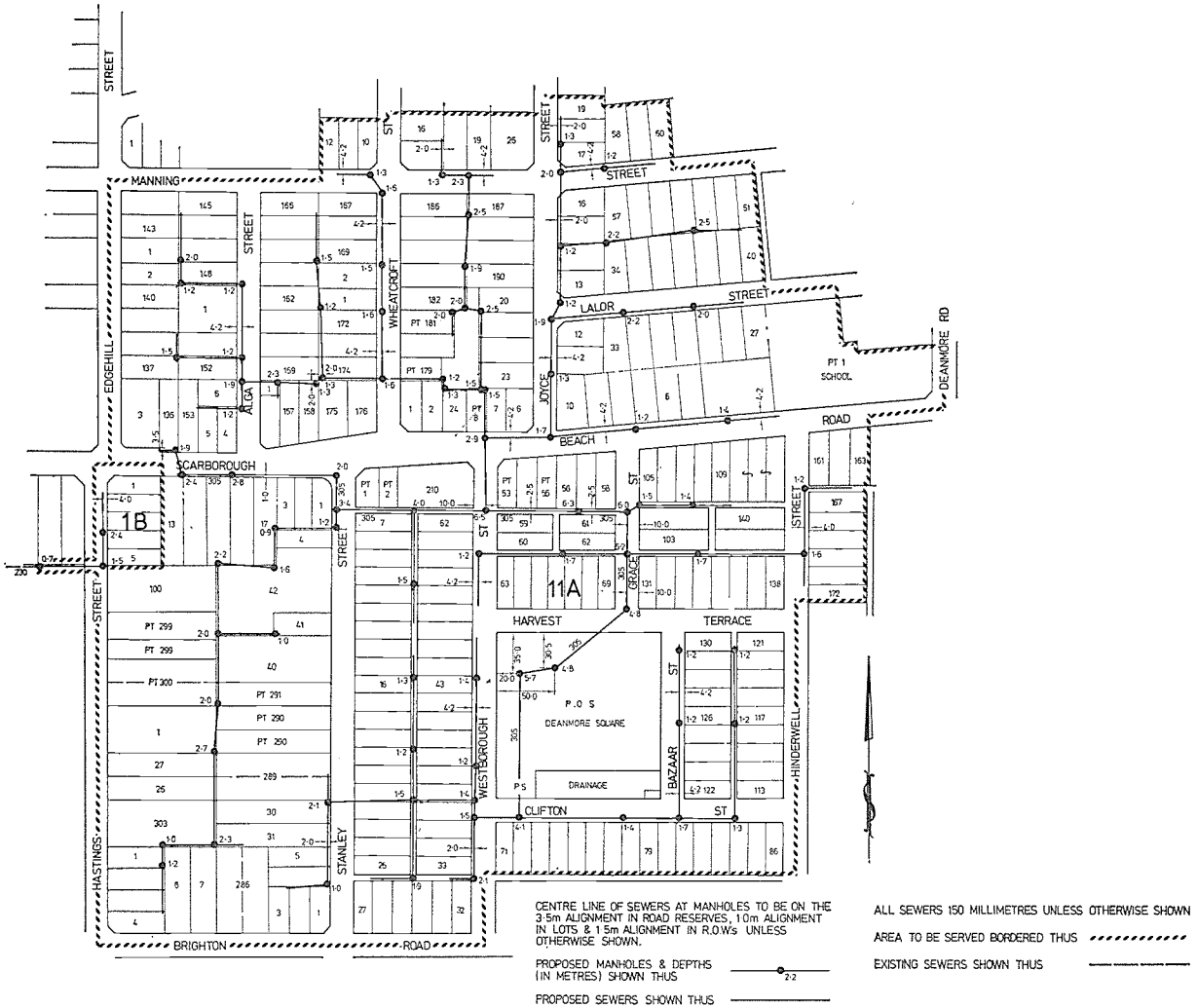
L. COONAN,
Acting General Manager.

NOTE.

Sections 19, 21 and 22 of the Metropolitan Water Supply, Sewerage and Drainage Act, 1909-1977, provide that any local authority or person interested may lodge a written objection with the Board against the construction or provision of the proposed works, within one month after the date of publication of the above notice.

After the period for receipt of objections has expired, and the objections, if any, have been met by amendment of the proposal or are, in the general public interest, not sufficient to cause the proposals

to be amended, the Governor may make an order, a notice of which is published in the *Government Gazette*, authorising the Board to carry out the construction or provision of the proposed works.



THIS AREA WILL BE CONSTRUCTED AS & WHEN FUNDS BECOME AVAILABLE.

METROPOLITAN WATER SUPPLY, SEWERAGE AND DRAINAGE BOARD.

Metropolitan Water Supply.
Notice of Intention.

M.W.B. 581411/77.

NOTICE is hereby given, pursuant to section 20 of the Metropolitan Water Supply, Sewerage and Drainage Act, 1909-1977, of the intention of the Board to undertake the construction and provision of the following works, namely:—

Shire of Mundaring.

Brooking Road Pumping Station—Mahogany Creek.

Description and Locality of Proposed Works:

The construction of a brick building approximately 28 square metres in area and the installation of pumping equipment and all necessary apparatus. The pumping station is to be constructed on a Metropolitan Water Board Reserve within lot part 9, Brooking Road, Mahogany Creek. The above works and localities are shown on plan M.W.B. 15066.

The Purpose for which the Proposed Works are to be Constructed and Provided:

To augment the water supply to the Mahogany Creek Area.

The Times and Place at Which the Plan may be Inspected:

At the office of the Board, Dumas House, corner of Kings Park Road and Havelock Street, West Perth, for one month on and after the 2nd day of June, 1978 between the hours of 9.30 a.m. and 3.30 p.m.

L. COONAN,
Acting General Manager.

NOTE.

Sections 19, 21 and 22 of the Metropolitan Water Supply, Sewerage and Drainage Act, 1909-1977, provide that any local authority or person interested may lodge a written objection with the Board against the construction or provision of the proposed works, within one month after the date of publication of the above notice.

After the period for receipt of objections has expired, and the objections, if any, have been met by amendment of the proposal or are, in the general public interest, not sufficient to cause the proposals to be amended, the Governor may make an order, a notice of which is published in the *Government Gazette*, authorising the Board to carry out the construction or provision of the proposed works.

METROPOLITAN WATER SUPPLY, SEWERAGE
AND DRAINAGE BOARD, WESTERN
AUSTRALIA.

Lake Marigninup Monitoring Wells.

TENDERS are invited for the drilling, sampling, construction and development of (a) one well at each of three sites to approximately 60 metres depth; (b) one well at each of these three sites to approximately 35 metres depth; and (c) one well at each of eighteen sites, to approximately 15 metres depth.

Documents may be obtained from Room 409 at the Board's Head Office, Dumas House, 2 Havelock Street, West Perth, on or after Tuesday, June 6th, 1978.

Completed copies are to be delivered to the above room and will be received up to 2.30 p.m. on Wednesday, June 14th, 1978. Tenders should be addressed to the General Manager and marked "Tender for Lake Marigninup Monitoring Wells".

L. COONAN,
Acting General Manager.

CITY OF STIRLING.

STATEMENT OF RECEIPTS AND PAYMENTS FOR THE
YEAR ENDED 30th JUNE, 1977.

Receipts.		
		\$
Rates	7 465 753.07
Licences	173 472.44
Government Grants and Subsidies	2 472 406.37
Other Grants and Contributions to Works	165 651.01
Income from Property	283 448.41
Sanitation and Health Charges	1 384 848.44
Town Planning Schemes	39 309.31
Fines and Penalties	5 891.72
Sale of Assets	114 339.00
Investments and Commissions	314 400.10
Miscellaneous Revenue	48 789.51
Sundry Debtor Accounts	515 542.21
Suspense and Advance Accounts	954 235.72
Construction Works Ex Trust Fund	172 367.98
Total		\$14 110 455.29

Payments.		
Administration—		
Staff	893 912.78
Members	53 860.37
Debt Service	1 360 188.35
Public Works and Services	Engineering	2 977 248.31
Parks Operation and Works	1 382 068.10
Nursery Operating	40 957.81
Golf Course Operating	96 338.74
Swimming Pool Operating	111 354.62
Public Relations	71 524.54
Building Construction	808 962.90
Building Repairs	67 425.22
Building Operating	136 924.91
Management and Advisory Committees	168 921.28
Recreation	50 450.34
Libraries	499 559.22
Pounds and Rangers	140 410.26
Town Planning Control and Land		
Acquisitions	190 258.02
Land Purchases	25 979.08
Town Planning Schemes	8 756.78
Health Inspectorial and General	296 190.84
Health Sanitation Expenses	1 543 551.91
Meals on Wheels Operating	94 281.56
Central Purchasing and Stores Control	29 075.00
Building Inspectorial and Control	196 537.41
Transport Control and Plant Operating	5 651.88
Asset Purchases	710 833.54
Donations	321 490.21
Transfers to Reserves	362 203.00
Miscellaneous Expenditure	20 991.58
Sundry Debtors	455 764.64
Suspense and Advance Accounts	944 780.66
Construction Work Ex Trust Fund	172 367.98
Total		\$14 238 821.84

SUMMARY.

Net Surplus Balance 1st July, 1976	1 509 783.80
Add Receipts 1976-1977	14 110 455.29
		15 620 239.09
Less Payments 1976-1977	14 238 821.84
Fund Balance (Surplus) 30th June, 1977	\$1 381 417.25

BALANCE SHEET AS AT 30th JUNE, 1977.

Assets.		
		\$
Current Assets:		
Cash at Bank	728 151.82
Investments	4 904 315.12
Sundry Debtors	1 524 039.78
Non-Current Assets:		
Town Planning Schemes—Debtors	263 326.81
Other Non-current Assets	181 781.58
Deferred Assets:		
Particular Reserve Funds Contra	888 257.16
Rates—Pensioner Deferred Accounts	764 159.04
Other Deferred Assets	1 023 015.48
Fixed Assets	13 217 753.60
		\$23 494 800.39

Liabilities.

Liabilities.		
		\$
Current Liabilities:		
Bank Overdrafts	1 317 525.21
Creditors and Other Current Liabilities	33 540.41
Non-current Liabilities:		
Town Planning Scheme Creditors	26 321.02
Subdivision Advances	370 549.30
Roads, Re-instatements, Crossings Pre-paid	321 320.80
Particular Reserve Funds	888 257.16
Special Trust Accounts	58 374.89
Other Non-current liabilities	411 541.92
Deferred Liabilities:		
T.P. Schemes Working Accounts	1 035 664.08
Loan Liability	9 780 471.81
		\$14 243 566.60

SUMMARY.

Total Assets	23 494 800.39
Less Total Liabilities	14 243 566.60
Municipal Accumulation Account Surplus	\$9 251 233.79

We hereby certify that the figures and particulars aforementioned are correct.

A. S. LUKETINA,
Mayor.
H. J. GLOVER,
Town Clerk.

I certify having examined the books and accounts of the City of Stirling and compared the Statements of Receipts and Payments, Adjustment Account and Balance Sheet, also supporting Statements Number 6-8A, both inclusive, and found same to be correct in accordance with the Books, Accounts and documents presented, subject to my report.

C. GRIGG,
Senior Local Government Auditor,
and Inspector of Municipalities.

TOWN OF BUNBURY.

STATEMENT OF RECEIPTS AND PAYMENTS
FOR YEAR ENDED 30th JUNE, 1977.

Receipts.		
		\$
Rates	911 930
Licenses	20 780
Government Grants	166 827
Statutory Road Grants	321 573
Income from Property	68 199
Aquatic Centre	20 358
Library	2 338
Sanitation Charges	131 756
Sale of Land	109 500
Fines and Penalties	916
Cemetery Income	16 954
Other Fees	11 455
Transfers from Trust Account	352 038
Private Works	64 517
Contributions to Works	14 419
All Other Revenue	21 305
		\$2 234 865

Payments.	\$
Administration:	
Staff Section	146 667
Members Section	16 347
Debt Service	276 710
Public Works and Services	572 083
Street Lighting	26 388
Parks, Gardens and Recreation Grounds ..	128 421
Buildings:	
Construction	364 919
Maintenance	24 929
Office Equipment	2 388
Library Services	51 672
Aquatic Centre	39 813
Rivers and Jetties	454
Town Planning	3 730
Land Purchases	12 005
Health Services	58 174
Sanitation	186 271
Prevention of Disease	158
Other Health Expenditure	1 372
Bushfire Control	4 276
Building Control	18 308
Cemeteries	23 489
	\$
Public Works Overheads	263 231
Less Allocated to Works	258 893
	4 338
Plant and Machinery	27 152
Plant Operation Costs	153 740
Less Allocated to Works	136 883
	16 857
Materials	91 802
Less Allocated to Works	85 186
	Cr. 6 616
Private Works	73 920
Donations and Grants:	
Statutory	37 450
Non-statutory	7 297
All Other Works and Services	28 357
Transfers to Trust—Land Sales Surplus ..	97 495
All Other Expenditure ..	93
	\$2 258 149

SUMMARY.

	\$
Credit Balance 1/7/76	62 332
Receipts as per Statement	2 234 865
	2 297 197
Payments as per Statement	2 258 149
Credit Balance 30/6/77	\$39 048

MUNICIPAL FUND BALANCE SHEET AS AT
30th JUNE, 1977.

Assets.		\$
Current Assets		396 549
Non-current Assets		1 453 414
Deferred Assets		262 627
Fixed Assets		2 949 121
		\$5 061 711
Liabilities.		\$
Current Liabilities		213 214
Non-current Liabilities		1 167 882
Deferred Liabilities		2 102 613
		\$3 483 709
Total Assets		\$ 5 061 711
Total Liabilities		3 483 709
Municipal Account Surplus 30/6/77		\$1 578 002

Contingent Liability: The amount of interest included in loan debentures, payable over the life of the loans and not shown under the heading of loan liability, is approximately \$1 155 366.

R. J. USHER,
Mayor.
E. S. TREZISE,
Acting Town Clerk.

I have examined the books of account of the Town of Bunbury for the year ended 30th June, 1977, and hereby certify that the statements correspond with the books of account, vouchers and documents submitted for audit and in my opinion are correct, subject to my report.

P. SPAAPEN,
Government Inspector of Municipalities.

SHIRE OF PERENJORI.

STATEMENT OF RECEIPTS AND PAYMENTS
FOR THE YEAR ENDED 30th JUNE, 1977.

Receipts.		\$
Rates		160 161.65
Licences		62 943.83
Government Grants		268 249.80
Income from Property		29 178.67
Health Services		1 395.00
Water Supplies		240.60
Cemetery Board		148.40
Vermin Receipts		39.60
Bush Fire Control		—
Other Fees		401.75
All Other Receipts		48 363.76
		\$571 123.06

Expenditure.

Expenditure.		\$
Administration:		
Staff Section		50 522.13
Members Section		3 307.38
Debt Services		55 168.58
Public Works and Services		254 749.96
Parks, Gardens and Recreation Grounds ..		36 674.69
Building Construction		22 831.54
Building Maintenance		29 421.51
Water Supplies		160.31
Health Services		11 708.51
Vermin Services		649.40
Noxious Weed Control		436.60
Bush Fire Control		733.57
Traffic Control		1 407.57
Cemetery		316.41
Plant, Machinery and Tools		16 460.82
Operation Costs (overcalculated)		Cr. 2 772.84
Materials Purchased (overcalculated) ..		Cr. 653.23
Payment to M.R.D. Fund		57 812.83
Donations and Grants		906.78
Transfer Long Service Leave Reserve Fund		2 572.85
Transfer C.A.R. Depreciation Reserve Fund		25 000.00
All Other Services		11 286.05
All Other Expenditure		34.00
Refunds		1 017.93
		\$579 723.35

SUMMARY.

	\$
Open Balance 1/7/76	2 419.51
Receipts	571 123.06
	573 542.57
Payments	579 723.35
O/D Deficit	\$6 180.73

BALANCE SHEET AS AT THE 30th JUNE, 1977.

Assets.		\$
Current Assets		80.00
Sundry Debtors		6 815.17
Stock on Hand		2 018.48
Non-current Assets		106 855.79
Reserve Fund Contra		2 799.10
Deferred Assets		40 979.17
Fixed Assets		720 303.75
		\$879 851.46
Liabilities.		\$
Current Liabilities		16 865.31
Non-current Liabilities		507.49
Reserve Fund Control		2 799.10
Deferred Liabilities		424 904.87
		\$445 076.77
Total Assets		\$ 879 851.46
Total Liabilities		445 076.77
		\$434 774.69

We hereby certify that the figures and particulars above are correct.

E. J. L. CHAPPEL,
President.
M. G. CRAIG,
Shire Clerk.

I have examined the books and accounts of the Shire of Perenjori for the year ending 30th June, 1977. I certify that the annual statements mentioned above correspond with the books of accounts, vouchers and documents submitted for audit are in my opinion, correct subject to my report.

E. B. PEGG,
Local Government Auditor,
and Inspector of Municipalities.

LOCAL GOVERNMENT ACT, 1960-1977.

Shire of Armadale-Kelmscott.

Honorary Litter Inspector.

IT is hereby notified for public information that the gazettal of Raymond Jones as an Honorary Litter Inspector for the Shire of Armadale-Kelmscott, pursuant to the provisions of section 665A of the Local Government Act, 1960-1977, is cancelled.

A. E. RASMUSSEN,
Shire Clerk.

SHIRE OF MOORA.

Public Notice.

IT is hereby notified for public information that with effect from the 17th May, 1978, Kevin Patrick Down has been appointed as Litter Inspector by the Shire of Moora, with authority to act within the provisions of sections 665a and 665b of the Local Government Act, 1960-1977.

W. O. BRYDEN,
Shire Clerk.

LOCAL GOVERNMENT ACT, 1960-1976

Municipality of the Shire of Mukinbudin

SALE OF LAND FOR RATES

NOTICE is hereby given that default in payment for rates for a period of not less than three (3) years having accrued, the Shire of Mukinbudin, acting under the powers conferred by subdivision C of Division 6 of Part XXV of the Local Government Act, 1960-1976, will offer for sale by Public Auction, at the Office of the Council, Shadbolt Street, Mukinbudin, on Friday 18th August, 1978, at 3.00 p.m., the piece of land specified in the Schedule hereto.

A. K. EARL,
Shire Clerk.

SCHEDULE

Description of land and Lot or location Number	Plan or Diagram Number	Title Reference	Area	Street	Description of land and improvements if any	Name of Registered Proprietor	Name of other persons appearing to have an interest	Rates outstanding	Other charges due on the land
Avon Location 25462	54/80	Volume 239, Folio 106A	809 ha	202 ha cleared, 607 ha uncleared, 2 Dams	William Albert Carrod	William Ernest Carrod, Doris May Carrod, The Rural Reconstruction Authority, Industrial Acceptance Corporation Limited	\$1 053.84	Nil

SHIRE OF PEPPERMINT GROVE.

IT is hereby notified for public information that Graham David Partridge has been appointed Authorised Officer for the purposes of the Draft Model By-laws (Removal and Disposal of Obstructing Animals or Vehicles) No. 7 and that the Council Depot has been appointed as the authorised place to which vehicles may be removed under the provisions of the said By-laws.

T. WORSLEY,
Shire Clerk.

SHIRE OF AUGUSTA-MARGARET RIVER.

Acting Shire Clerk.

IT is hereby notified for public information that Mr. Kenneth Preston has been appointed Acting Shire Clerk as from 25th May, 1978.

The appointment of Mr. John D. Reidy-Crofts is hereby cancelled as from 24th May, 1978.

C. W. MANN,
Deputy Shire President.

DOG ACT, 1976.

Shire of Peppermint Grove.

IT is hereby notified for public information that Graham David Partridge has been appointed Authorised Officer under the Dog Act, 1976, as from the 1st June, 1978. The appointment of Thomas Worsley is hereby cancelled.

T. WORSLEY,
Shire Clerk.

SHIRE OF PEPPERMINT GROVE.

IT is hereby notified for general information that Mr. Graham David Partridge has been appointed Shire Clerk to the Shire of Peppermint Grove as from the 1st June, 1978.

The appointment of Thomas Worsley is hereby cancelled as from the 1st June, 1978.

A. B. CRAIG,
President.

SHIRE OF WANNEROO.

Public Information.

THE appointment of Mr. Lester Charles Veal as Honorary Beach Inspector and Dog Control Officer to the Shire of Wanneroo is hereby cancelled.

The cancellation is to take effect as from 26th May, 1978.

N. S. BENNETTS,
Shire Clerk.

LOCAL GOVERNMENT ACT, 1960-1977.

Town of Cottesloe.

Notice of Intention to Borrow.

Loan (No. 64) of \$40 000.

PURSUANT to section 610 of the Local Government Act, 1960-1977, the Town of Cottesloe hereby gives notice that it proposes to borrow by the sale of a debenture or debentures, money on the following terms and for the following purposes: \$40 000 for a period of five years repayable at the Office of the Town of Cottesloe by ten (10) equal instalments of principal and interest. Purpose: Purchase of a Rubbish Pick-up Compaction Unit.

Schedule and an estimate of the cost thereof and the statement required by section 609 are open for inspection by ratepayers of the Municipality at the Office of the Council, 109 Broome Street, Cottesloe, during office hours for a period of 35 days after publication of this notice.

Dated this 29th day of May, 1978.

J. ANDERSON,
Mayor.

R. PEDDIE,
Town Clerk.

LOCAL GOVERNMENT ACT, 1960-1977.

Notice of Intention to Borrow.

Proposed Loan (No. 91) of \$25 000.

PURSUANT to section 610 of the Local Government Act, 1960-1977, the Shire of Augusta-Margaret River hereby gives notice that it proposes to borrow money by the sale of debenture on the following terms:—\$25 000 for a period of 25 years repayable at the office of Council by fifty (50) equal half-yearly instalments of principal and interest. Purpose: To part-finance Stage 1 of the Augusta Museum.

Plans, specifications and estimates as required by section 609 of the Local Government Act, 1960-1977, are open for inspection at the office of the Council during normal office hours for a period of 35 days after publication of this notice.

Dated the 8th day of May, 1978.

J. D. REIDY-CROFTS,
Shire Clerk.

LOCAL GOVERNMENT ACT, 1960-1977.

Shire of Broome.

Notice of Intention to Borrow.

Proposed Loan (No. 82) of \$150 000.

PURSUANT to section 610 of the Local Government Act, 1960-1977, the Broome Shire Council gives notice of its intention to borrow money by the sale of debentures on the following terms and for the following purpose: \$150 000 for a period of ten (10) years, repayable at the office of the Council, Weld Street, Broome by twenty (20) half yearly instalments of principal and interest. Purpose: Construction Caravan Park Stage IV.

Specifications and estimates of cost as required by section 609 of the Act are open for inspection at the Office of the Council for 35 days after publication of this Notice.

P. G. A. REID,
President.

D. L. HAYNES,
Shire Clerk.

LOCAL GOVERNMENT ACT, 1960-1978.

Shire of Dalwallinu.

Notice of Intention to Borrow.

Proposed Loan (No. 92) of \$33 000.

PURSUANT to section 610 of the Local Government Act, 1960-1978, the Dalwallinu Shire Council hereby gives notice that it proposes to borrow money by the sale of Debentures on the following terms and for the following purpose: \$33 000 for a term of five years, payable at the Rural and Industries Bank of W.A., Perth, by ten equal half-yearly instalments of principal and interest. Purpose: Purchase of Road Making Plant.

Statements showing the proposed expenditure of the money to be borrowed, required by section 609 are open for inspection of Ratepayers in the office of the Council, during office hours, for thirty-five days after publication of this notice.

Dated this 26th day of May, 1978.

D. E. STANLEY,
President.

E. J. JOHANSEN,
Shire Clerk.

LOCAL GOVERNMENT ACT, 1960-1978.

Shire of Dalwallinu.

Notice of Intention to Borrow.

Proposed Loan (No. 93) of \$50 500.

PURSUANT to section 610 of the Local Government Act, 1960-1978, the Dalwallinu Shire Council hereby gives notice that it proposes to borrow

money by the sale of Debentures on the following terms and for the following purpose: \$50 500 for a term of ten years, payable at the Rural and Industries Bank of W.A., Perth, by twenty equal half-yearly instalments of principal and interest. Purpose: to finance a Contributory Electricity Scheme in the Kalannie area.

Plans, specifications and estimates, required by section 609, are open for inspection of Ratepayers in the office of the Council, during office hours for thirty-five days after publication of this notice.

Note—Repayment of this Loan will be made by the members of the Group Scheme.

Dated this 26th day of May, 1978.

D. E. STANLEY,
President.

E. J. JOHANSEN,
Shire Clerk.

LOCAL GOVERNMENT ACT, 1960-1977.

Narembeen Shire Council.

Notice of Intention to Borrow.

Proposed Loan (No. 84) of \$31 000.00.

PURSUANT to the provisions of the Local Government Act, section 610 the Narembeen Shire Council hereby gives notice of its intention to borrow money by the Sale of debenture or debentures on the following terms and for the following purpose: Thirty one thousand dollars (\$31 000.00) for Twenty (20) years repayable at the office of the Narembeen Shire Council by equal half yearly instalments of principal and interest. Purpose: To erect a residence on Narembeen Town Lot 39 for Mr. M. De Vries in compliance with section 514 of the Local Government Act, 1960-1977.

Specifications and estimates of costs of the proposed loan will be available at the Council Office for inspection by the ratepayers, during office hours, for a period of 35 days from the publication of this notice.

Note: The payment of the whole of this Loan will be met by Mr. M. De Vries there being no Loan repayment costs to be met by ratepayers in respect of this proposal.

Dated this 24th day of May, 1978.

R. K. CHEETHAM,
President.

A. J. MIDDLETON,
Shire Clerk.

LOCAL GOVERNMENT ACT, 1960-1977.

Shire of Rockingham.

Notice of Intention to Borrow.

Proposed Loan (No. 129) of \$62 000.00.

PURSUANT to section 610 of the Local Government Act, 1960-1977, the Council of the Shire of Rockingham hereby gives notice that it proposes to borrow money by the sale of debentures on the following terms and for the following purposes. Sixty Two Thousand Dollars (\$62 000) for a period of fifteen (15) years, at ruling interest rates, repayable to the National Bank Savings Bank, Rockingham in thirty (30) equal half-yearly instalments of principal and interest. Purpose: Sealing and kerbing of section of Warnbro Beach Road.

Plans and specifications and estimates required by section 609 are open for inspection of ratepayers at the offices of the Council during business hours for thirty-five (35) days from publication of this notice.

A. POWELL,
President.

D. J. CUTHBERTSON,
Shire Clerk.

LOCAL GOVERNMENT ACT, 1960-1977.

City of Melville.

Loan.

Department of Local Government,
Perth, 24th May, 1978.

LG. ME-3-8C.

IT is hereby notified for public information that His Excellency the Governor has approved of the development of a community arts centre at Lot 38 Canning Highway, Alfred Cove, being declared a work and undertaking for which money may be borrowed under the provisions of Part XXVI of the Local Government Act, 1960-1977, by the Melville City Council.

R. C. PAUST,
Secretary for Local Government.

LOCAL GOVERNMENT ACT, 1960-1977.

City of Stirling.

Lease of Land.

Department of Local Government,
Perth, 24th May, 1978.

LG. ST-4-4A.

IT is hereby notified for public information that His Excellency the Governor has directed, under the provisions of section 267 of the Local Government Act, 1960-1977, that the Stirling City Council may lease portion of Reserve 9323 to the Maylands Lawn Tennis Association for a period of 21 years without calling public tenders.

R. C. PAUST,
Secretary for Local Government.

LOCAL GOVERNMENT ACT, 1960-1977.

City of Subiaco.

Lease of Land.

Department of Local Government,
Perth, 24th May, 1978.

LG. SU-4-4.

IT is hereby notified for public information that His Excellency the Governor has directed, under the provisions of section 267 of the Local Government Act, 1960-1977, that the Subiaco City Council may lease Lots 209 and 210 Hay Street, Jolimont, being portion of the land contained in Certificate of Title Volume 1093, Folio 613, by public auction for a period of fifty-five years.

R. C. PAUST,
Secretary for Local Government.

LOCAL GOVERNMENT ACT, 1960-1977.

Town of Geraldton.

Lease of Land.

Department of Local Government,
Perth, 24th May, 1978.

LG. G-4-4.

IT is hereby notified for public information that His Excellency the Governor has directed under the provisions of section 267 (3) of the Local Government Act, 1960-1977, that the Geraldton Town Council may lease Reserve 31961 to the Spalding Horse and Pony Club (Inc) for a period of twenty-one years without calling public tenders.

R. C. PAUST,
Secretary for Local Government.

LOCAL GOVERNMENT ACT, 1960-1977.

Town of Canning.

Closure of a Private Street.

Department of Local Government,
Perth, 21st March, 1978.

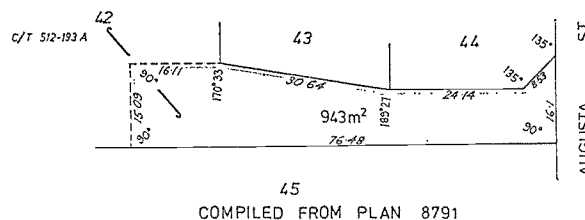
L.G. CI-4-88.

NOTICE is hereby given in pursuance of the provisions of section 297A of the Local Government Act, 1960-1977, that His Excellency the Governor has approved of the closing of a private street in accordance with a resolution passed by the Canning Town Council that the private street which is described as being portion of Canning Location 25 being that portion of the right-of-way on Plan 8791 as lies to the west of Augusta Street and abutting Lots 42, 43, 44 and 45 on the said Plan and being portion of the land contained in Certificate of Title Volume 25, Folio 29A, be closed and the land contained therein be allocated to the adjoining Lot 42 as shown in the Schedule hereunder.

R. C. PAUST,
Secretary for Local Government.

Schedule.

Diagram 54503



COMPILED FROM PLAN 8791

LOCAL GOVERNMENT ACT, 1960-1977.

Shire of Busselton.

Lease of Land.

Department of Local Government,
Perth, 24th May, 1978.

LG. BN-4-4.

IT is hereby notified for public information that His Excellency the Governor has directed, under the provisions of section 267 of the Local Government Act, 1960-1977, that the Busselton Shire Council may lease Reserves 21499, 7885 and 6089 to N. & J. R. Russell until 1st November, 1986, without calling public tenders.

R. C. PAUST,
Secretary for Local Government.

LOCAL GOVERNMENT ACT, 1960-1977.

Shire of Carnamah.

Loan.

Department of Local Government,
Perth, 24th May, 1978.

LG. CA-3-8.

IT is hereby notified for public information that His Excellency the Governor has approved of the connection of a farm property to the State Energy Commission Rural Extension Scheme Group No. 7 within the district being declared a work and undertaking for which money may be borrowed under the provisions of Part XXVI of the Local Government Act, 1960-1977, by the Carnamah Shire Council.

R. C. PAUST,
Secretary for Local Government.

LOCAL GOVERNMENT ACT, 1960-1977.

Shire of Morawa.

Sale of Land.

Department of Local Government,
Perth, 24th May, 1978.

LG. MO-4-6.

IT is hereby notified for public information that His Excellency the Governor has directed under the provisions of section 266 of the Local Government Act, 1960-1977, that the Morawa Shire Council may sell Lots 188 and 189 Gill Street, Morawa being land contained in Certificate of Title Volume 1170, Folio 695, to the Education Department by private treaty.

R. C. PAUST,
Secretary for Local Government.

LOCAL GOVERNMENT ACT, 1960-1977.

Shire of Northampton.

Lease of Land.

Department of Local Government,
Perth, 24th May, 1978.

LG. NR4-4.

IT is hereby notified for public information that His Excellency the Governor has directed, under the provisions of section 267 of the Local Government Act, 1960-1977, that the Northampton Shire Council may lease Reserve 30524, Kalbarri Lot 262, to Mr. L. W. Lamb for a period of twenty years without calling public tenders.

R. C. PAUST,
Secretary for Local Government.

LOCAL GOVERNMENT ACT, 1960-1977.

Shire of Three Springs.

Loan.

Department of Local Government,
Perth, 24th May, 1978.

LG. TS-3-8.

IT is hereby notified for public information that His Excellency the Governor has approved of the extension of State Energy Commission electricity mains to Victoria Locations 130 and 135 being declared a work and undertaking for which money may be borrowed under the provisions of Part XXVI of the Local Government Act, 1960-1977, by the Three Springs Shire Council.

R. C. PAUST,
Secretary for Local Government.

LOCAL GOVERNMENT ACT, 1960-1977.

Shire of West Kimberley.

Loan.

Department of Local Government,
Perth, 24th May, 1978.

LG. WK-3-8A.

IT is hereby notified for public information that His Excellency the Governor has approved of the construction of a residence on Derby Lot 870—

- (1) being declared a work and undertaking for which money may be borrowed under the provisions of Part XXVI of the Local Government Act, 1960-1977;
- (2) to be sold under contract of sale to the Agriculture Protection Board pursuant to section 514 of that Act by the West Kimberley Shire Council.

R. C. PAUST,
Secretary for Local Government.

LOCAL GOVERNMENT ACT, 1960-1977.

Closure of Private Street.

Department of Local Government,
Perth, 29th March, 1978.

LG: ST-4-8H.

NOTICE is hereby given in pursuance of the provisions of section 297A of the Local Government Act, 1960-1977, that His Excellency the Governor has approved of the closing of a private street in accordance with a resolution passed by the Stirling City Council that the private street which is described as being:—

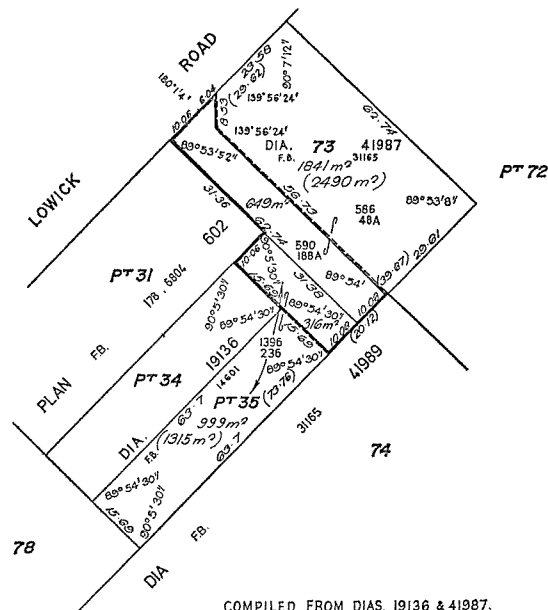
- (1) Portion of Swan Location W and being the land marked right-of-way on Diagram 41987 and being part of the land comprised in Certificate of Title Volume 590, Folio 188A.
- (2) Portion of Swan Location W and being the land coloured brown and marked R.O.W. on Diagram 19136 and being part of the land comprised in Certificate of Title Volume 1396, Folio 236,

be closed and the land contained therein being allocated to the adjoining Lots 73 and Pt. 35, as shown in the Schedule hereunder.

R. C. PAUST,
Secretary for Local Government.

Schedule.

Diagram No. 54553.



LOCAL GOVERNMENT ACT, 1960-1978.

Uniform Building By-laws.

General Residential Zone—Class (G.R.).

L.G. 46/78.

IT is hereby notified for public information that I, Edgar Cyril Rushton, M.L.A., Minister for Local Government, pursuant to the powers conferred on me by By-law 11.14, of the Uniform Building By-laws and on the recommendations of the Council of the Shire of Armadale-Kelmscott and the Town Planning Department, vary the requirements of By-law 11.13 of the said By-laws—G.R. Zone—Class (G.R.4) in respect of the site requirements of the following land:—

Lot 100 Owtram Road, Streich Avenue, Armadale, by reducing the side set back requirement to the North boundary from 3 m to 1.5 m in respect of the single storey portion of the building and from 6 m to 4.5 m in respect of the two storey portion of the building.

Notices of the proposal were published in the *Government Gazette* and in *The West Australian* on the 21st and 28th of April, 1978, and no objection has been received. The provisions of Uniform Building By-laws are therefore varied accordingly.

E. C. RUSHTON,
Minister for Local Government.

LOCAL GOVERNMENT ACT, 1960-1978.

Municipal Elections.

Department of Local Government,
Perth, 29th May, 1978.

IT is hereby notified, for general information, in accordance with section 129 of the Local Government Act, 1960-1978, that the following persons have been elected Members of the undermentioned Municipalities to fill the vacancies shown in the particulars hereunder:—

Date of Election; Member Elected; Surname; Christian Name; Ward; Occupation; How vacancy occurred: (a) Effluxion of time; (b) Resignation; (c) Death; Name of Previous Member; Remarks.

Shire of Northam.

- 5/5/78; Hitchcock, Leslie Charles Eric; East; Farmer; (a); Hitchcock, L. C. E.; Elected Unopposed.
5/5/78; Gumley, Edward William; South; Farmer; (a); Gumley, E. W.; Elected Unopposed.
5/5/78; Gaden, Ernest Albert; Wundowie; Foreman; (a); Gaden, E. A.; Elected Unopposed.

Shire of Tambellup.

- 5/5/78; Woithe, Angus William; East; Farmer; (a); Woithe, A. W.; Elected Unopposed.
5/5/78; Bradshaw, Edward Peter; North West; Farmer; (a); Bradshaw, E. P.; Elected Unopposed.
5/5/78; Crake, Douglas James; South; Farm Manager; (a); Byrne, D. A.; Elected Unopposed.

Shire of Perenjori.

- 5/5/78; Barwick, Robert William; Perenjori; Farmer; (a); Barwick, R. W.; Elected Unopposed.
5/5/78; Cannon, George Lawson; Caron; Farmer; (a); Cannon, G. L.; Elected Unopposed.
5/5/78; Syme, Robert Malcolm; Maya; Farmer; (a); Syme, R. M.; Elected Unopposed.
5/5/78; Reid, Ian Andrew; Latham; Farmer; (a); Reid, I. A.; Elected Unopposed.

Shire of Beverley.

- 5/5/78; Swan, Walter; Central; Manufacturer; (a); Swan, W.; Elected Unopposed.
5/5/78; McDonald, Frank Stuart; North East; Farmer; (a); McDonald, F. S.; Elected Unopposed.
5/5/78; Kilpatrick, Gordon Lawrence; Kokeby; Farmer; (a); Kilpatrick, G. L.; Elected Unopposed.

Shire of Mingenew.

- 5/5/78; Holmes, Robert O'Neill; Guranu; Farmer; (a); Holmes, R. O.; Elected Unopposed.
5/5/78; Culloton, Neil Francis; Yandanooka; Farmer; (a); Thomas, E. B.; Elected Unopposed.

Shire of Donnybrook/Balingup.

- 5/5/78; Tuia, Luigi Angelo; Central; Farmer; (a); Tuia, L. A.; Elected Unopposed.
5/5/78; Mader, Ross Edward; Balingup; Farmer; (a); Mader, R. E.; Elected Unopposed.
5/5/78; Fowler, Kenneth Charlton; Donnybrook; Farmer; (a); Fowler, K. C.; Elected Unopposed.

Shire of Wandering.

- 5/5/78; Hardie, Gerald Murray; South; Farmer; (a); Hardie, G. M.; Elected Unopposed.
5/5/78; Cornish, Brian Murray; North; Farmer; (a); Cornish, B. M.; Elected Unopposed.
5/5/78; O'Leary, Robert Vincent; N. East; Farmer; (a); O'Leary, R. V.; Elected Unopposed.

R. C. PAUST,
Secretary for Local Government.

LOCAL GOVERNMENT ACT, 1960-1978.

Municipal Elections.

Department of Local Government,
Perth, 30th May, 1978.

IT is hereby notified for general information, in accordance with section 129 of the Local Government Act, 1960-1978, that the following persons have been elected Members of the undermentioned Municipalities to fill the vacancies shown in the particulars hereunder:—

Date of Election; Member Elected, Surname, Christian Name; Ward; Occupation; How vacancy occurred: (a) Effluxion of time, (b) Resignation, (c) Death, (d) Other; Name of Previous Member; Remarks.

Shire of Cunderdin.

- 5/5/78; Carter, Francis James; Central; Farmer; (a); Carter, F. J.; Elected Unopposed.
5/5/78; Henderson, Thomas MacLennan; West; Farmer; (a); Henderson, T. M.; Elected Unopposed.

Shire of Cue.

- 16/12/77; Beaton, Desmond Alexander; Tuckanarra; Pastoralist; (d); Beaton, D. A.; Extraordinary, Unopposed.

Shire of Capel.

- 27/5/78; Scott, Erle Eugene Augustus; South; Farmer; (a); Scott, E. E. A.; Elected Unopposed.
27/5/78; Scott, Walter; North; Farmer; (a); Scott, W.; Elected Unopposed.
27/5/78; Thompson, Geoffrey; Boyanup; Instructor; (a); Mead, M. L.; —.

Town of Cottesloe.

- 5/5/78; Roberts, Raia; North; Home Duties; (a); Roberts, R.; Elected Unopposed.
5/5/78; Hounslow, Jessie; Central; Home Duties; (a); Hounslow, J.; Elected Unopposed.
27/5/78; Piowczyk-Kruk, Sandra-Jean; South; W.A.I.T. Lecturer; (a); Murphy, C. D.; —.
5/5/78; Munro, Stuart Campbell; East; Manager; (a); Munro, S. C.; Elected Unopposed.
5/5/78; Anderson, James; (Mayoral); Retired; (a); Anderson, J.; Elected Unopposed.

Shire of Cue.

- 5/5/78; Pigdon, William; Day Dawn; Storekeeper; (a); Pigdon, W.; Elected Unopposed.
5/5/78; Hamilton, Ian William; Tuckanarra; Pastoralist; (a); Hamilton, I. W.; Elected Unopposed.
5/5/78; Leahy, Paul Thomas; Cue; Civil Servant; (a); Brecknell, A. H.; Elected Unopposed.
5/5/78; Goodwin, Mary Jane; Cue; Nursing Sister; (c); Marsh, E. J.; Extraordinary, Unopposed.

R. C. PAUST,
Secretary for Local Government.

LOCAL GOVERNMENT ACT, 1960-1977.

Department of Local Government,
Perth, 24th May, 1978.

Municipal Election

IT is hereby notified, for general information, in accordance with section 129 of the Local Government Act, 1960-1977, that the following persons

have been elected Members of the undermentioned Municipality to fill the vacancies shown in the particulars hereunder:—

Date of Election; Member Elected; Surname; Christian Name; Ward; Occupation; How vacancy occurred: (a) Effluxion of time; (b) Resignation; (c) Death; Name of Previous Member; Remarks.

City of Melville.

8/5/78; Christensen, Kevin Johannes; Bicton/Attadale; Auctioneer; (a); Wray, B. W.; elected unopposed.

5/5/78; Ames, Raymond Neil; Applecross/Mt Pleasant; Bank Official; (a); Day, M; elected unopposed.

8/5/78; Barnett, Alan Russell; Southern; Real Estate Agent; (a); August, A. G.; elected unopposed.

5/5/78; Putnin, Bernard; City; Chartered Secretary; (a); Putnin, B.; elected unopposed.

8/5/78; Ward, Phillip Francis; Palmyra/Melville; Health Surveyor; (a); Smith, C. L.; elected unopposed.

R. C. PAUST,
Secretary for Local Government.

LOCAL GOVERNMENT ACT, 1960-1977.

The Municipality of the City of Fremantle.

By-Law Amending the City of Fremantle Parking Facilities By-Law.

IN pursuance of the powers conferred upon it by the above mentioned Act and of all other powers enabling it, the Council of the above mentioned Municipality hereby records having resolved on the 20th day of February, 1978, to make and submit for confirmation by the Governor, the following amendment to the above mentioned by-law as published in the *Government Gazette* of the 23rd December, 1971, and amended from time to time.

1. That the following new clauses be added after Clause 33(8) of the existing by-laws.

33(9) No person shall stand or permit a vehicle to stand on land which is not a road or parking facility without the consent of the owner or person in occupation of such land.

33(10) (1) In this by-law, unless the context otherwise requires—

“Commercial Vehicle” means a vehicle designed for or used for commercial purposes, exceeding a load capacity of 1 tonne and a vehicle designed for or used for industrial purposes;

“Park” means to permit a vehicle, whether attended or not, to remain stationary and “parking” has a correlative meaning;

“Street Verge” means that portion of a street which lies between the portion of a street that is improved, paved, designed or ordinarily used for vehicular traffic and the nearest street boundary.

(2) No person shall—

(a) park a commercial vehicle on a street verge for more than four hours consecutively;

(b) park a commercial vehicle on a street verge within 6 metres of where that street meets or intersects any other street; or

(c) on a street verge repair, service or clean a commercial vehicle.

(3) Any person who contravenes or fails to comply with any provisions of this By-law commits an offence and is liable on conviction to a penalty not exceeding one hundred dollars, with a daily penalty during the breach of ten dollars per day.

2. That the following new clause be added after Clause 40 of the existing by-laws.

40(a) (1) Where the standing of a vehicle on any part of a road within the Municipality of the City of Fremantle whether such part be marked as a parking stall or not, is prohibited for more than a specified time, the holder of a residential parking permit is exempted from such prohibition provided that such exemption shall apply only;

(i) to the road specified in the permit;

(ii) if such permit is affixed to the windscreen or a window of the vehicle in a prominent position;

(iii) if the period in respect of which the permit was issued has not expired;

(iv) if the holder of the permit at the time of standing such vehicle still lives in the premises in respect of which the permit was granted.

(2) The Council may, on written application being made to it and upon payment of a fee of six dollars (\$6) issue a Residential Parking Permit for a period not exceeding one (1) year in respect of a particular vehicle to a person who is—

(i) the owner or occupier of a single tenement dwelling house fronting a road within the Municipality of the City of Fremantle and who lives in that house;

(ii) unable to obtain vehicular access to such house from a street or right-of-way.

(3) A Residential Parking Permit shall not be issued to any person if a permit has already been issued in respect of another vehicle to a person living in the same house as the applicant, if the period in respect of which that permit was issued has not expired.

(4) No permit shall be issued for a period in excess of one (1) year and every permit issued shall expire on the 31st day of December.

(5) Every permit shall specify—

- (i) the name of the person to whom it was issued;
- (ii) the address of the house in which such person was living at the time of issue;
- (iii) the registration number of the vehicle in respect of which the permit was issued;
- (iv) the name of the road to which the exemption granted by Clause 40(a) applies;
- (v) the date on which the permit expires.

(6) Every holder of a permit who changes his place of residence shall forthwith remove such permit from the vehicle to which it is affixed.

3. Clause 52 is amended by inserting on line 12 after Clause 33(2) (a) the wording Clause 33(9).

The Common Seal of the City of Fremantle was hereto affixed this 3rd day of March, 1978 pursuant to a Resolution passed the 20th day of February 1978 in the presence of:—

[L.S.]

W. A. MCKENZIE,
Mayor.

S. W. PARKS,
Town Clerk.

Recommended:—

E. C. RUSHTON,
Minister for Local Government.

Approved by His Excellency the Governor in Executive Council this 24th day of May, 1978.

R. D. DAVIES,
Clerk of the Council.

LOCAL GOVERNMENT ACT, 1960-1977.

The Municipality of the Shire of Brookton.

Amendment to By-laws Relating to the Management of the Brookton District Swimming Pool.

IN pursuance of the powers conferred upon it by the abovementioned Act and all other powers enabling it, the Council of the abovementioned Municipality herby records having resolved on the 16th day of February, 1978, to make and submit for confirmation by the Governor amendments to the By-laws published in the *Government Gazette* on the 15th day of November, 1960, 22nd day of February, 1972 and the 24th day of December, 1976.

ADMISSION.

By-law 3—Delete the following from line 3 "and upon payment of the prescribed admission charge."

By-law 4—Delete the following from line 3 "and upon payment of the prescribed fee."

CHARGES FOR ADMISSION.

By-law 5—Is hereby deleted.

VALUABLES.

By-law 27—Delete the following from lines 2 and 3 "upon the payment of the sum of sixpence."

CARNIVALS.

By-law 32—Is hereby deleted.

Dated this 20th day of April, 1978.

The Common Seal of the Shire of Brookton was affixed hereto in the presence of:—

[L.S.]

W. B. EVA,
President.

J. W. HUGHES,
Shire Clerk.

Recommended:—

E. C. RUSHTON,
Minister for Local Government.

Approved by His Excellency the Governor in Executive Council this 24th day of May, 1978.

R. D. DAVIES,
Clerk of Council.

LOCAL GOVERNMENT ACT, 1960-1977.

The Municipality of the Shire of Kojonup.

By-laws Relating to the Speed of Vehicles Driven on Land which is Vested in or Under the Control, Care or Management of the Council of the Shire of Kojonup.

IN pursuance of the powers conferred upon it by the abovementioned Act and all other powers enabling it, the Council of the Municipality of the Shire of Kojonup hereby records having resolved on the 22nd day of March, 1976, to make and submit for confirmation by the Governor the following By-law:

1. No person unless authorised shall drive a vehicle or permit a vehicle to be driven upon land which is vested in or under the care, control and management or ownership of the Shire of Kojonup except on a gazetted roadway or a clearly defined roadway or parking areas on the land.
2. Any person driving a vehicle or permitting a vehicle to be driven on any land (except a gazetted roadway) which is under the care, control and management or ownership of the Shire of Kojonup shall not do so at a speed exceeding 15 km per hour.
3. An authorised person means a person employed by the Shire of Kojonup.
4. Any person committing a breach of this By-law or who is guilty of an offence against the By-law shall be liable to:
 - (a) a maximum penalty of \$200
 - (b) a minimum penalty of \$20.

Dated this 1st day of May, 1978.

The Common Seal of the Shire of Kojonup was hereunto affixed in the presence of:—

[L.S.]

M. G. HARRISON,
President.
E. H. KELLY,
Shire Clerk.

Recommended:—

E. C. RUSHTON,
Minister for Local Government.

Approved by His Excellency the Governor in Executive Council this 24th day of May, 1978.

R. D. DAVIES,
Clerk of the Council.

LOCAL GOVERNMENT ACT, 1960-1977.

The Municipality of the Shire of Kojonup.

By-laws Relating to Swimming Pools.

IN pursuance of the powers conferred upon it by the abovementioned Act and all other powers enabling it the Council of the abovementioned Municipality hereby records having resolved on the 30th day of May, 1977, to make and submit for confirmation by the Governor the following By-laws:

The By-law of the Shire of Kojonup relating to Swimming Pools published in the *Government Gazette* on the 12th day of July, 1972, is hereby amended in the following manner:

1. By deleting By-law 5, 6 and 7.
2. By deleting the words "as provided by these by-laws" in line 1 of By-law 21 of inserting the words "by the Council".

Dated this 1st day of May, 1978.

The Common Seal of the Shire of Kojonup was hereunto affixed by authority of a resolution of Council in the presence of:—

[L.S.]

M. G. HARRISON,
President.
E. H. KELLY,
Shire Clerk.

Recommended:—

E. C. RUSHTON,
Minister for Local Government.

Approved by His Excellency the Governor in Executive Council this 24th day of May, 1978.

R. D. DAVIES,
Clerk of the Council.

LOCAL GOVERNMENT ACT, 1960-1977.

The Municipality of the Shire of Manjimup.

By-laws relating to the Management of the Manjimup Olympic Swimming Pool.

IN Pursuance of the powers conferred upon it by the abovementioned Act, the Council of the abovementioned Municipality hereby records having resolved on the 11th day of September, 1975 to make and submit for the confirmation of the Governor the following by-laws—

Swimming Pools (Public) By-laws.

1. In these By-laws, unless the context otherwise requires, the following terms shall have the meaning set against them hereunder respectively—

“Pool Manager” means the person for the time being employed by the Council to control and to manage the Pool Premises and includes his assistant or deputy.

“Attendant” means an employee of the Council performing duties in connection with Pool Premises.

“Council” means the Council of the Municipality of the Shire of Manjimup.

“Pool Premises” means “Manjimup Olympic Swimming Pool” and all buildings, structures, fittings, machinery, chattels, furniture and equipment and fixtures forming part of such centre or used in connection therewith.

2. (a) The Pool Premises shall be open for admission of the public during such hours and periods as the Council may from time to time determine and until otherwise determined, the Pool Premises may be open from 6 a.m. to 10 p.m.

(b) The Pool Premises or any part thereof, may at any time in the discretion of the Manager, endorsed by Council, be set aside for the use of certain persons to the exclusion of others.

3. The Council may from time to time and for such periods as it determines close the Pool Premises to the Public.

4. The Council may refuse any person admission to the Pool Premises at any time and children under the age of six (6) years shall be refused admission unless accompanied by a responsible person over the age of fourteen (14) years.

5. The charge for admission to the Pool Premises shall be:—

Gate Ticket

Adult—forty (40) cents.

Child—twenty (20) cents.

School classes ten (10) cents.

Season Ticket

Family—twenty five dollars (\$25.00)

Adult—fifteen dollars (\$15.00)

Child—ten dollars (\$10).

6. The Council may issue or authorise the issue of concession for such period at such cost and upon such conditions as it shall from time to time determine by these by-laws and amendments thereof.

7. The charge for the hiring of lockers shall be ten cents per day.

8. Every person who hires a locker shall pay a deposit of ten cents per day in respect of each locker key, token or tag.

9. Every person who hires a locker shall before leaving the Pool Premises return the key or token or tag of the locker to the Pool Manager or Attendant.

10. If an article which has been hired is returned in good order and condition the deposit paid in respect thereof shall be refunded to the person returning the article. If any such article is not returned on day of hire or is returned in a damaged condition then without prejudice to any other remedies of the Council the whole or such part of the deposit as the Pool Manager or Attendant shall decide shall be forfeited to the Council.

11. Every person using the Pool Premises shall obey all reasonable directions of the Pool Manager or Attendant with regard to such use.

12. The Pool Manager or Attendant may temporarily suspend admittance to or clear the Pool Premises or any part thereof of all or any persons or person if in his opinion such action is necessary or desirable.

13. If a person shall appear in public and in the opinion of the Pool Manager or Attendant to indecently or insufficiently clad the Pool Manager or Attendant shall direct that person forthwith to resume his or her ordinary clothing and such person shall forthwith comply with that direction.

14. It shall be the duty of the Pool Manager or Attendant who is hereby so empowered and directed, to refuse admission to or remove or cause to be removed from the Pool Premises any person who in the opinion of the Pool Manager or Attendant—

(a) Is a child under the age of six (6) years and is unaccompanied by a responsible person over the age of fourteen (14) years; or

(b) Is guilty of a breach of any of the provisions of these By-laws; or

(c) Is by his past or present conduct undesirable; or

(d) Is under or apparently under the influence of alcoholic liquor or drugs; or

(e) Is apparently suffering from any contagious, infection, offensive disease or skin complaint.

and any such person shall upon the request of the Pool Manager or Attendant to withdraw from the Pool Premises quietly and peaceably do so immediately.

15. Any person who has been refused admission to the Pool Premises or has been requested to leave the Pool Premises and who feels aggrieved by the action of the Pool Manager or an attendant may appeal to the Council by letter addressed to the Shire Clerk against such action. The Council shall consider the objection and give such direction in the matter as it thinks fit. The right of appeal given by this By-law shall not imply any right of action for damage or other remedy against the Council or Pool Manager or an Attendant arising out of such refusal or admission or direction to leave the Pool Premises.

16. No person shall for profit teach, coach or train any person in the Pool Premises unless with the prior written consent of the Council.

17. The Council may grant such consent subject to such conditions as it thinks fit and may at any time withdraw such consent.

18. (1) No person, club, association or organisation shall conduct a carnival at the Pool Premises unless with prior consent of the Council.

(2) The Council may grant such consent subject to such conditions as it thinks fit and may at any time withdraw such consent.

(3) A person, club, association or organisation conducting any carnival at the Pool Premises shall be responsible for the conduct of the competitors and spectators during the carnival and shall prevent overcrowding and ensure that no damage is done to the buildings or fencing or any other portion of the Pool Premises and that these by-laws are observed by all competitors, officials and spectators attending the carnival.

(4) The person, club, association or organisation conducting any carnival held at the Pool Premises shall pay to the Council such charges as shall from time to time be determined by the Council by these by-laws and amendment thereof.

19. Every person finding within the Pool Premises any article which may have been left or lost therein shall immediately deliver it to the Pool Manager or Attendant who shall thereupon register a description of such article and all particulars relating thereto in a book which shall be kept for that purpose and any person claiming the article who satisfied the Pool Manager or Attendant that he is the lawful owner of the article shall upon payment of a charge of ten cents (10c) and upon signing a receipt for it have the article returned to him.

20. All articles left in the Pool Premises and not claimed within a period of three (3) calendar months shall be disposed of by the Council by first offering the article to the finder and if he shall refuse it, the Council shall then dispose of the article in any manner it thinks proper.

21. (1) No person shall enter any portion of the Pool Premises set apart exclusively for the opposite sex. Nor shall any person without the consent of the occupier enter or attempt to enter any bathroom or dressing box or other compartment which is already occupied.

(2) No person upon the Pool Premises shall in any way interfere with any other person therein or with any other person's use thereof nor throw or push or attempt to throw or push any person into the swimming pool or throw any stones, sticks or any other matter or thing to the annoyance of any person using the Pool Premises.

(3) No person or group of persons shall play ball games or take any action whatsoever which shall in any way limit the enjoyment of the users of the Pool Premises, provided that nothing therein contained apply to the playing of any game or aquatic sports organised and conducted on the Pool Premises by any club, association or organisation or other person at such time and in such manner as shall be approved by the Council.

(4) No person being the owner of or person in charge of any dog or other animal shall cause or allow such dog or animal to enter or remain in or about the Pool Premises.

22. No person shall—

- (a) Not being an officer or employee of the Council in the course of his duties, or a pensioner on production of his pension card, should Council grant this privilege, enter the Pool Premises without having first paid to the Pool Manager or an Attendant the proper charge for admission;
- (b) obstruct the Pool Manager or Attendant in carrying out his duties;
- (c) enter or depart from any part of the Pool Premises except by means of the respective entrances or exits set apart for that purpose;
- (d) dress or undress or remove any part of his or her bathing costume except in a dressing enclosure provided for that purpose;
- (e) appear in public unless properly attired in a costume of such a nature as to prevent indecent exposure of the person;
- (f) enter or be in the Pool Premises while in an intoxicated condition induced by liquor or drugs;
- (g) take into the Pool Premises or have in his possession therein any intoxicating liquor or drugs;
- (h) use any soap in any part of the Pool Premises other than in the dressing rooms or shower recess.

- (i) in any part of the Pool Premises behave in an unseemly, improper, disorderly, riotous or indecent manner, swear or use indecent, obscene, offensive, or abusive language or gamble or misconduct himself or herself;
- (j) climb up to or upon any roof, fence, wall or partition on the Pool Premises;
- (k) deposit any filth or rubbish in any part of the Pool Premises except in places set aside for that purpose;
- (l) except in the specified areas consume any food or drink;
- (m) wastefully use the water or leave any taps dripping in the dressing rooms or elsewhere in the Pool Premises;
- (n) spit or expectorate in the swimming pool or on any part of the Pool Premises or in any way commit any nuisance on or in any part of such premises;
- (o) use any substance or preparation whereby the water of the swimming pool may become discoloured or rendered turbid or otherwise unfit for the proper use of bathers;
- (p) foul or pollute water in any shower, bath or in the swimming pool, or soil, damage, injure, destroy, use improperly, disfigure, or write in or upon any dressing room, closet or compartment, or other part of the Pool Premises or any furniture or other article of equipment therein;
- (q) damage, improperly use or interfere with any tap, valve, locker or other fitting or appliance in or about the Pool Premises or discharge litter of any description on, in or about the Pool Premises or bring or deposit any filth or rubbish onto or in the Pool Premises;
- (r) smoke, unless permitted by the Pool Manager, in any buildings, dressing room or other compartment in the Pool Premises;
- (s) whilst suffering from any contagious, infections or cutaneous disease, or whilst in an unclean condition, enter or use or attempt to enter to use the swimming pool or the Pool Premises or any part thereof;
- (t) soil or defile or damage any towel or bathing costume;
- (u) enter the swimming Pool unless wearing approved bathing costume.

23. A person shall not pay nor shall any Pool Manager or Attendant or officer or servant of the Council receive any fee for admission to or for the use of any facility in the Pool Premises except upon such person being permitted to pass through a turnstile which automatically registers such admission or except in exchange for a printed ticket bearing the name of the Council or in exchange for a ticket issued from a cash register of the Council.

24. Every person shall when leaving the Pool Premises, if requested to do so, produce his or her bathing costume or towel for inspection by the Pool Manager or Attendant.

25. No ticket, token, license or receipt issued as provided by these by-laws shall be transferable and no person other than the person whom it was originally issued shall enjoy and benefit therefrom or any privileges thereunder.

26. Neither the Council nor the Pool Manager or Attendant or officer or employee of the Council shall in any way be responsible for any article or money lost by or stolen from any person whilst in the Pool Premises or for any articles damaged or destroyed whilst in or about the Pool Premises.

27. (1) A person who infringes any of the provisions of these by-laws or shall attempt any breach thereof, may be summarily removed from the Pool Premises or any part thereof by the Pool Manager or an attendant, and if committing a breach of the Act or these by-laws may be given into the custody of the Police by the Pool Manager or Attendant. The Pool Manager or Attendant may refuse to admit to the Pool Premises any person who shall have been convicted of a breach of any of the provisions of these by-laws until such time as the Council may decide that such person shall be admitted.

(2) The Council may issue a written direction to the Pool Manager that any person named in such direction shall not be admitted to the Pool Premises, and whilst such direction remains in force, the Pool Manager or an Attendant shall not admit such person to the Pool Premises or permit him to be therein, and such person shall not with the knowledge that such direction is in force, enter or attempt to enter the Pool Premises.

28. Any person who shall commit a breach of these by-laws shall be liable to a maximum penalty of \$100.

Dated this 13th day of April, 1978.

The Common Seal of this Shire of Manjimup
was affixed hereto in the presence of:—

[L.S.]

Recommended:—

A. R. N. GANDY,
President.

M. DUNN,
Shire Clerk.

E. C. RUSHTON,
Minister for Local Government.

Approved by His Excellency the Governor in Executive Council this 24th day of May, 1978.

R. D. DAVIES,
Clerk of the Council.

DOG ACT, 1976-1977.

Municipality of the Shire of Mingenew.
By-laws Relating to the Control of Dogs.

IN pursuance of the powers conferred upon it by the abovementioned Act, and all other powers enabling it, the Council of the abovementioned Municipality hereby records having resolved on the 8th day of February, 1978, to submit for confirmation of the Governor the following amendment to the By-laws relating to the Control of Dogs as published in the *Government Gazette* on the 20th day of December, 1967.

Delete the Schedule of Fees and re-insert as follows:—

Schedule of Fees.

For the seizure and impounding of a dog—\$5.00.
For the sustenance and maintenance of a dog in the pound—\$2 per day or part thereof.
For the destruction of a dog—\$2.00.

Dated this 28th day of April, 1978.

The Common Seal of the Shire of Mingenew
was hereunto affixed in the presence
of:—

[L.S.]

R. O. HOLMES,
President.
G. O. McCRACKEN,
Shire Clerk.

Recommended:—

E. C. RUSHTON,
Minister for Local Government.

Approved by His Excellency the Governor in Executive Council this 24th day of May, 1978.

R. D. DAVIES,
Clerk of the Council.

CEMETERIES ACT, 1897-1972.

Mingenew Public Cemetery.
The Municipality of the Shire of Mingenew.
By-laws Relating to Cemeteries.

IN pursuance of the powers conferred upon it by the abovementioned Act, and all other powers enabling it, the Council of the abovementioned Municipality hereby records having resolved on the 8th day of March, 1978, to submit for confirmation of the Governor the following amendment to the By-laws of the Mingenew Public Cemetery published in the *Government Gazette* of the 27th November, 1953, and amended in the *Government Gazettes* of the 7th December, 1967, 25th January, 1974 and 30th May, 1975.

Schedule A: Scale of fees and charges is deleted and substituted as follows:—

(a) In open ground:	\$
For sinking grave for adult	85.00
For sinking grave for any child under 10 years	45.00
For sinking grave for stillborn	30.00
(b) Re-opening Graves:	
For adult	30.00
For any child under 10 years	20.00
For stillborn	10.00
For brick grave or vault	40.00
For grave plate	1.00
(c) Extra Charges:	
For interment without due notice under By-law 5	5.00
For sinking grave beyond 1.8 metres, for each additional 0.3 metres	6.00
For permission to construct a vault	4.00
For interment on Saturday or Sunday	6.00
(d) In private ground including the issue of a grant of Right of Burial:	
Ordinary land for grave 2.4 metres x 1.2 metres	3.00
Ordinary land for grave 2.4 metres x 2.4 metres	6.00
Special land for grave 2.4 metres x 1.2 metres	5.00
Special land for grave 2.4 metres x 2.4 metres	8.00
For sinking grave for adult	85.00
For sinking grave for any child under 10 years	45.00

(e) Undertakers Annual License Fee	\$ 1.00
------------------------------------	---------

Dated this 28th day of April, 1978.
The Common Seal of the Shire of Mingenew
was hereunto affixed in the presence
of:—

[L.S.]

R. O. HOLMES,
President.
G. O. McCRACKEN,
Shire Clerk.

Recommended:—

E. C. RUSHTON,
Minister for Local Government.

Approved by His Excellency the Governor in Executive Council this 24th
day of May, 1978.

R. D. DAVIES,
Clerk of the Council.

CEMETERIES ACT, 1897-1978.

Pinnaroo Valley Memorial Park Public Cemetery By-laws.

IN pursuance of the powers conferred upon them by the abovementioned Act
and of every other power enabling them the Trustees of the Pinnaroo Valley
Memorial Park Public Cemetery hereby record having resolved on the 20th
day of April, 1978, to make and submit for confirmation by the Governor the
following by-laws:—

PART I—PRELIMINARY.

Division 1—Arrangement and Interpretation.

1. These by-laws may be cited as the Pinnaroo Valley Memorial Park Public
Cemetery By-laws.

2. The arrangement of these by-laws is as follows:—

PART I—PRELIMINARY, by-laws 1-5.

Division 1—Arrangement and Interpretation, by-laws 1-3.

Division 2—Administration, by-laws 4 and 5.

PART II—RIGHTS OF BURIAL, by-laws 6-13.

PART III—APPLICATIONS FOR FUNERALS, by-laws 14-20.

Division 1—Applications, by-laws 14-17.

Division 2—Times for Funerals, by-laws 18-20.

PART IV—UNDERTAKERS, by-laws 21-28.

PART V—FUNERALS, by-laws 29-36.

Division 1—General, by-laws 29 and 30.

Division 2—Disposal of Ashes, by-law 31.

Division 3—Burial, by-laws 32 and 33.

Division 4—Disinterment and Exhumation, by-laws 34-36.

PART VI—MONUMENTAL AND OTHER WORK, by-laws 37-50.

Division 1—Dressing of Graves, by-law 37.

Division 2—Monumental Work, by-law 38-42.

Division 3—Lawn Sections, by-laws 43 and 44.

Division 4—General, by-laws 45-50.

PART VII—GENERAL, by-laws 51-61.

3. In these by-laws unless the context requires otherwise—

“Act” means the Cemeteries Act, 1897;

“Authorised Officer” means an officer or employee of the Trustees
authorised by the Trustees to exercise any power conferred by these
by-laws;

“Commemorative tablet section” means a portion of the Memorial Park
set aside by the Trustees where commemorative tablets marking the
ashes of cremated bodies may be erected or placed;

“Dressing” means embellishing a grave in any manner whatsoever including
the planting of bushes, shrubs, plants, grass, flowers or other vegetable
matter or carrying out monumental work thereon and “to dress” and
inflections thereof have corresponding meanings;

“Funeral” includes the burial of a dead body and all associated processions
and ceremonials but does not include so much of a ceremonial that is
solely a religious rite;

“Headstone section” means a portion of the Memorial Park set aside by
the Trustees where headstones may be erected or placed;

“Memorial Park” means the Pinnaroo Valley Memorial Park Public Cemetery
appointed as a public cemetery reserved for the burial of the dead by
proclamation of the Governor published in the *Government Gazette*
of the 19th October, 1973, pursuant to Section 5 of the Act;

“Memorial plaque” and “memorial” mean a memorial plaque referred to
in by-law 44;

“Memorial plaque section” means a portion of the Memorial Park set aside
by the Trustees where memorials may be erected or placed;

"Monumental Work" when the term is used as an abstract noun includes the erection, alteration or removal of or other works upon a monument on a grave;

"Personal Representative" means—

- (a) The administrator of the estate or executor of the will of a deceased person;
- (b) The person who, by law or practice, has the best right to apply for administration of the estate of a deceased person; or
- (c) A person having the lawful custody of a dead body;

"Schedule" means a schedule to these by-laws;

"Stand", in relation to a vehicle, means to stop the vehicle and permit it to remain stationary, except for the purpose of avoiding conflict with other traffic or of complying with the provisions of any law; and "standing" has a correlative meaning;

"Trustees" means the Trustees of the Pinnaroo Valley Memorial Park Public Cemetery appointed under the Act;

"Undertaker" means the holder of a current undertaker's licence;

"Vehicle" includes a motor car, motor truck, motor cycle, carriage, cart, bicycle or other means of conveyance of whatsoever kind or nature and howsoever ridden, driven or impelled;

"Work" includes the erection of monumental work and the dressing and attending of graves.

Division 2—Administration.

4. The Trustees may from time to time delegate to an authorised officer the general supervision and control over the Memorial Park and the administration thereof and the carrying out and enforcement of these by-laws subject to any directions given by the Trustees from time to time and may revoke a delegation at any time.

5. In addition to the plans and registers required to be kept under the Act, the Trustees shall cause to be kept a register of the names and descriptions of persons cremated whose ashes have been buried or disposed of in the Memorial Park, the number of the permit for the cremation and if a memorial or commemorative tablet has been erected the number thereof.

PART II—RIGHTS OF BURIAL.

6. In this Part unless the context otherwise requires:—

"Grave" means a grave in respect of which a grant of exclusive right of burial has been made under and in accordance with the Act;

"Holder", when used in relation to a grave or a right of burial, means the person who is the holder for the time being of an exclusive right of burial in respect of the grave and includes a person who derives title under an assignment or a will which has been registered by the Trustees in accordance with the Act.

7. (1) The Trustees may grant an exclusive right of burial in respect of a grave upon receipt of an application in writing and payment by the applicant of the fee prescribed in the First Schedule.

(2) An application for an exclusive right of burial shall be delivered or sent to the Trustees at their office for the time being.

8. The grant of an exclusive right of burial shall be for a term of 25 years from the date of the grant.

9. (1) The term of a grant of right of burial may be extended for a further term of 25 years from the expiration of the initial term if the Trustees so agree and upon payment of the prescribed fee.

(2) The decision whether to grant an extension of a grant of right of burial is in the absolute discretion of the Trustees and if they decline to do so they may deal with the grave in such manner as they think fit.

10. (1) Subject to these by-laws and subject also to the prior approval of the Trustees a grant of an exclusive right of burial confers upon the holder thereof the exclusive right:—

- (a) to bury the bodies of one or more deceased persons in the grave; and
- (b) to carry out monumental works on the grave during the term of the grant.

(2) The holder shall if required by the Trustees or an authorised officer produce to them the deed of grant on each occasion before the exercise of the aforementioned rights or any of them.

11. (1) Subject to the provisions of this by-law upon the burial of each deceased person in a grave or within one month thereafter or such further time as the Trustees may allow the holder may make written application to the Trustees for a new grant for a term of 25 years from the date of that burial and the Trustees may upon payment of the prescribed fee make a new grant of exclusive right of burial in respect of the grave to the holder.

(2) The prescribed fee for the purposes of this by-law is that proportion of the fee prescribed in the First Schedule as is calculated in accordance with the following formula:—

$$\frac{e \times f}{25}$$

where—

"e" is the number of complete years of the preceding grant that have expired; and

“f” is the fee prescribed in the First Schedule at the time of the application.

(3) Where a new grant is made pursuant to this by-law the preceding grant ceases to have any further force or effect and the Trustees may require that it be delivered up to them for cancellation before making a new grant.

(4) This by-law has no application unless a burial takes place more than five years after the commencement of the term of the initial grant.

12. (1) Upon being satisfied that a deed of grant has been lost or destroyed the Trustees may issue a copy thereof.

(2) Before issuing a copy the Trustees may require the holder to make a statutory declaration substantially in the form contained in Form 1 in the Second Schedule.

(3) A copy issued by the Trustees shall be deemed to be the original deed of grant.

13. Upon the expiration or surrender of the term of a grant of right of burial the Trustees may remove, obliterate, dispose of or otherwise deal with any monument in or on the grave to which it relates in such manner as they think fit.

PART III—APPLICATIONS FOR FUNERALS.

Division 1—Applications.

14. (1) A person who desires to hold a funeral within the Memorial Park shall make application to the Trustees in accordance with Form 2 in the Second Schedule and lodge with the application—

- (a) A doctor's certificate for burial or disposal of the body; or
- (b) A coroner's order for burial; or
- (c) An undertaker's guarantee pursuant to by-law 28 hereof.

(2) Except where section 39 of the Act applies, if the remains are to be interred the person shall also lodge with the application—

- (a) The deed of grant of exclusive right of burial and the written permission of the holder of the grave or of an undertaker purporting to act on his behalf to use the grave; or
- (b) An indemnity pursuant to by-law 15 hereof; or
- (c) An application for a grant of exclusive right of burial in accordance with these by-laws.

15. If the holder of a grave is unavailable or not immediately ascertainable or if the holder has died and the probate of his will has not been produced to the Trustees the rights of the holder may be exercised or enjoyed by the next of kin of the holder, an undertaker or any other person approved by the Trustees upon the receipt by the Trustees of—

- (a) a statutory declaration made by such person to the effect that he has the right to exercise such rights and knows of no other person having a prior or equal right or in the case of an undertaker that he has the permission of the holder or other person entitled to the grave; and
- (b) an indemnity by such person in respect of all damages, costs, expenses and liability resulting from the exercise or enjoyment of such rights by him.

16. All applications made must be lodged at the office of the Trustees in such time as to permit at least five working hours' notice to be given to the authorised officer prior to the time requested to be fixed for the funeral.

17. Applications for Saturday funerals must be lodged at the office of the Trustees no later than 2.30 p.m. on the day before the funeral.

Division 2—Times for Funerals.

18. Upon receipt of a properly completed application and all other things required by these by-laws the Trustees shall—

- (a) cause such graves to be dug or reopened as required; and
- (b) fix a time for the funeral.

19. The time for a funeral is in the discretion of the Trustees but subject to these by-laws will be as near as possible to the time requested by the applicant.

20. (1) Burials shall not take place on Christmas Day or Good Friday or except with the permission of the Trustees at times other than the following—

Weekdays—
9 a.m. to 11.30 a.m.
1.30 p.m. to 4 p.m.

Saturdays—
8.30 a.m. to 11.00 a.m.

(2) The Trustees may, by notice displayed at the Memorial Park and at such other places as the Trustees think fit at least a week before a Public Holiday, close the Memorial Park on that Public Holiday and whilst the Memorial Park is so closed no work or funerals shall take place within it.

PART IV—UNDERTAKERS.

21. A person shall not undertake a funeral within the Memorial Park or otherwise make use of the Memorial Park for any purpose connected with undertaking unless he is an undertaker or an employee of an undertaker.

22. Subject to by-law 26 the Trustees may upon receipt of an application in writing in the form of Form 3 in the Second Schedule hereto issue to a person an undertaker's licence.

23. An undertaker's licence entitles the holder thereof to undertake funerals within the Memorial Park from the date specified therein and during good behaviour until the 30th day of June next following the date of commencement of the licence.

24. The Trustees may by notice in writing to an undertaker determine his licence forthwith if in their opinion his conduct or the conduct of his employees or agents in undertaking funerals is inappropriate or unbecoming.

25. An undertaker's licence determines on the conviction of the holder of an offence against these by-laws, the Act or the Cremation Act, 1929.

26. The Trustees may refuse to license an undertaker whose licence has been determined in accordance with either of the last two preceding by-laws or may issue the same subject to such conditions as they think fit.

27. The holder of an undertaker's licence shall ensure compliance with all the requirements of these by-laws and the conditions of his licence by persons employed by him or otherwise engaged in undertaking funerals pursuant to the rights conferred by the licence issued to him.

28. (1) When an undertaker is unable to produce a doctor's certificate or coroner's order for burial as required by by-law 14 he may in lieu thereof give to the Trustees his written guarantee that he will produce such certificate or order within five days in accordance with Form 5 in the Second Schedule.

(2) If an undertaker fails to meet the terms of his guarantee his licence shall be automatically suspended until the certificate or order is produced.

PART V—FUNERALS.

Division 1—General.

29. A dead body may not be brought in the Memorial Park unless:—

- (a) the Trustees have accepted an application for its interment; and
- (b) it is enclosed in a substantial coffin bearing the name of the deceased person stamped (or otherwise indelibly inscribed) in legible characters on a metal plate on the coffin's lid.

30. Where a procession does not arrive at the graveside at the time fixed for the funeral the applicant for the funeral shall pay the fee prescribed in the First Schedule or make application for another time to be fixed.

Division 2—Disposal of Ashes.

31. The personal representative of a deceased person whose body has been cremated may make application to the Trustees in the form of Form 6 contained in the Second Schedule for permission for the ashes to be disposed of in the Memorial Park and upon payment of the fee prescribed in the First Schedule the Trustees may grant permission for the ashes to be disposed of by one of the following methods:—

- (a) placement in a commemorative tablet section;
- (b) placement in a grave;
- (c) scattering to the winds; or
- (d) collection by the personal representative.

Division 3—Burial

32. Every grave shall be dug at least 2.1 m deep at the first interment unless the Trustees set aside the grave for the burial of two persons only in which case the grave shall be dug 1.6 m deep at the first interment.

33. A coffin shall not be buried in such a manner that the distance from the top of the coffin to the original surface of the ground is less than 900 mm.

Division 4—Disinterment and Exhumation.

34. If for the purpose of reopening a grave the Trustees find it necessary to remove plants, grass, shrubs or other like matter from the grave the person ordering the reopening shall bear the cost of the removal.

35. A coffin shall not be disinterred for the exhumation of a body except under warrant or order issued pursuant to the Act.

36. A coffin shall not be opened in the Memorial Park except for the purposes of exhumation or with the approval of the Trustees upon production of an order signed by the Commissioner of Police.

PART VI—MONUMENTAL AND OTHER WORK.

Division 1—Dressing of Graves.

37. A person shall not dress a grave without the prior approval of the Trustees and then only in such manner and upon such conditions as the Trustees may specify.

Division 2—Monumental Work.

38. The Trustees may cause any unauthorised dressing to be removed and disposed of in such manner as they think fit.

39. A person shall not carry out monumental work except in accordance with plans and specifications approved by the Trustees.

40. An application to the Trustees for their approval to plans and specifications for monumental work shall be in writing in accordance with Form 7 in the Second Schedule and shall be accompanied by:—

- (a) the plans and specifications which shall include precise details of all words, designs and pictures intended to be inscribed upon or attached to the monumental work;
- (b) the written consent of the holder of the grave or a statutory declaration and indemnity under by-law 15; and
- (c) the fees payable to the Trustees.

41. A person who proposes to carry out monumental work shall:—

- (a) use material of good quality which has been inspected and approved by an authorised officer;
- (b) not use any plastic or epoxy based substance.

42. An authorised officer may reject any material that in his opinion is not of good quality and the person who brought such material into the Memorial Park shall forthwith remove it therefrom.

Division 3—Lawn Sections.

43. A person shall not place a monument in a lawn section of the Memorial Park except at the head of a grave.

44. The Trustees may make a grant of exclusive right of burial within a lawn section subject to a condition restricting the type of monument to one of those specified hereunder and requiring that it conform to the specifications mentioned hereunder.

- (a) In a Memorial plaque section—Memorial plaques shall be made of admiralty bronze or other material approved by the Trustees; shall not be less than the dimensions 380 mm x 280 mm nor more than 560 mm x 305 mm; shall have a base mounting approved by the Trustees or an authorised officer; and the inscription shall be approved by the Trustees.
- (b) In a headstone section—Headstones shall comply with the following—
 - (i) The monument and the base shall be of natural stone indigenous to the State of Western Australia.
 - (ii) The height of the monument shall not exceed 1 metre above ground level.
 - (iii) The width of the monument and base shall not exceed 750 mm.
 - (iv) The overall thickness of the monument shall be not less than 120 mm nor more than 220 mm.
 - (v) The depth of the base shall be not less than 300 mm. The base shall be set below ground level and shall be either an extension of the monument or the headstone shall be dowelled to the base in order to be securely fixed thereto.
 - (vi) A memorial plaque may be attached to a monument in the headstone section provided that the monument is a granite headstone and that the plaque is—
 - (a) of dimensions 380 mm x 280 mm;
 - (b) made of admiralty bronze or other material approved by the Trustees.
 - (vii) No vases or similar vessels shall be affixed to the monument.
 - (viii) A trade mark shall not be displayed on the headstone.
 - (ix) No plastic or epoxy based substance shall be used to fill an inscription on the headstone.

Division 4—General.

45. Rubbish, soil, sand or any other surplus material resulting from work on a grave shall not be placed upon any other grave and shall be removed from the Memorial Park upon completion of the work by the person carrying out the work.

46. Except as provided by by-law 45 sand, soil or loam shall not be taken from any portion of the Memorial Park except with the permission of the Trustees.

47. All work within the Memorial Park shall be carried out subject to the discretion or supervision of an authorised officer and all workmen whether or not they are employed by the Trustees shall obey his directions.

48. A workman who fails to comply with these by-laws or with a direction of an authorised officer may be ordered to leave the Memorial Park by an authorised officer and if the workman fails to comply with such order forthwith the officers or servants of the Trustees may expel such workman from the Memorial Park.

49. All work shall be carried out with reasonable despatch but shall not take place in the Memorial Park outside the hours specified in by-law 20 for burials nor on Saturdays, Sundays or Public Holidays.

50. Any work not completed before a weekend or Public Holiday shall be left in a neat and safe condition to the satisfaction of an authorised officer.

PART VII—GENERAL.

51. A person shall not drive a vehicle in the Memorial Park at a speed exceeding 25 kilometres per hour.

52. The driver of a vehicle shall:—

- (a) use such roads as he may be directed to use by an authorised officer and obey any other lawful direction of an authorised officer;
- (b) not drive a vehicle on any part of the Memorial Park that is not a constructed roadway or parking area or designated as an area in which vehicles may be driven;
- (c) not stand a vehicle in an area in which the parking or standing of vehicles is prohibited by means of signs or in any other position in which traffic is obstructed or impeded.

53. (1) A person shall not bring an animal into or permit an animal to enter the Memorial Park.

(2) The Trustees or an authorised officer may cause an animal found in the Memorial Park to be seized and removed therefrom.

54. A person shall not bring or discharge any fireworks or firearms in the Memorial Park except in the case of a military funeral when firearms may be brought in and discharged by members of Her Majesty's Armed Forces.

55. (1) A person shall not damage, remove or pick any tree plant, shrub or flower in the Memorial Park or any other object or thing on any grave or which is the property of the Trustees without the permission of the Trustees but nothing in this by-law prevents a person removing withered flowers from a grave.

(2) A person who removes withered flowers from a grave shall place them in a receptacle provided by the Trustees for that purpose.

56. A person shall not carry on or advertise any trade business or profession within the Memorial Park without the prior written consent of the Trustees which consent may be granted subject to such conditions as the Trustees think fit but nothing herein contained prevents an undertaker from conducting a funeral in the Memorial Park.

57. A person employed by the Trustees shall not accept any gratuities or receive any financial benefit from any work performed by him within the Memorial Park other than the remuneration or benefit paid or given to him by the Trustees.

58. A person who commits a breach of any of these by-laws or behaves in a manner that is inappropriate or unbecoming in the opinion of the Trustees or an authorised officer may be ordered by the Trustees or an authorised officer to leave the Memorial Park and if he fails to do so he may be removed therefrom in addition to any penalty provided by these by-laws.

59. A person who does a thing which is prohibited by these by-laws and a person who does not do a thing which he is required or directed to do by these by-laws commits an offence and where no other penalty is expressly mentioned is liable:—

(a) to a maximum penalty of \$40 for each breach; and

(b) in the case of a continuing breach, to a maximum penalty of \$4 for each day during which the breach continues.

60. The fees specified in the First Schedule are hereby prescribed as the fees in respect of the matters to which they respectively relate.

61. The forms in the Second Schedule shall be used for the purposes to which they respectively relate.

First Schedule.

	Amount \$
1. Plot Fee (Exclusive Right of Burial 2.4 m x 1.2 m)	
1.1 Memorial Plaque section	200
1.2 Headstone section	250
1.3 Pre-need purchase	250
1.4 Location selected by applicant	250
2. Burial Fee	
2.1 Ordinary Interment	80
2.2 Interment of Stillborn Child	20
2.3 Interment in special location	100
3. Plaque Fee	
3.1 Size 380 mm x 280 mm	125
3.2 Size 560 mm x 305 mm	175
3.3 Monumental Permit Fee	30
4. Exhumation Fee	
4.1 Re-opening of Grave	240
4.2 Re-interment in new Grave	80
5. Placement of Ashes Fee	
5.1 Placement in burial area	30
5.2 Placement in Memorial Garden (includes commemorative tablet and reservation for second placement)	100
5.3 Placement in Ground Niche Garden (includes commemorative tablet and reservation for second placement)	150
5.4 Scattering to the Winds	10
5.5 Collection of ashes from Office	10
6. Miscellaneous Fees	
6.1 Funeral Directors Annual License Fee	25
6.2 Additional fee for late arrival at Memorial Park	15
6.3 For interment of oblong or oversized caskets	50
6.4 For interment on a Saturday or Public Holiday	60
6.5 Copy of Grant of Right of Burial	15

Second Schedule.

Form 1.

By-law 12(2).

CEMETERIES ACT, 1897-1978.

Pinnaroo Valley Memorial Park Public Cemetery.

Declaration of Ownership of Missing Grant of Exclusive Right of Burial

I, (a)
of (b)
do solemnly and sincerely declare as follows:—

1. I am the person described as (c)
in the Grant of Right of Burial numbered issued by the Trustees of
the Pinnaroo Valley Memorial Park Public Cemetery on the
day of One thousand nine hundred and

2. (d)

3. I have not transferred any of my rights under the Grant to any person.
AND I make this solemn declaration by virtue of section 106 of the Evidence
Act, 1906.

DECLARED at in the State of
Western Australia this day of
.....19.....before me:—

- (a) Full name of Declarant.
- (b) Address and occupation of Declarant.
- (c) State whether Grantee or Assignee.
- (d) Set out circumstances leading to loss or destruction of grant and if lost action taken by Declarant to ascertain whereabouts of grant.

Form 2.

By-law 14(1).

CEMETERIES ACT, 1897-1978

Pinnaroo Valley Memorial Park Public Cemetery

Application for Burial and Instruction for Grave

Date

Application No.

Surname of Deceased Other names

Late usual place of residence

Occupation Age

Date of Death Date and time of Burial

Religion Section

Number on plan Size of Ground

Depth of grave Public or Private Grave

Selected by applicant or Trustees

Is a Grant required? (If yes, supply details)

Name of Person to whom Grant to be made (in full)

.....

Address

If already granted, Number of Grant

Name of Grantee

Length and width of coffin

Is it first interment? Date of last interment

Name of Person making application

Address of applicant

Name of Undertaker

Name of Minister

Signature of Applicant

Office Use.

Doctor's Certificate Received

Coroner's Order Received

Grant of Burial Sent Number

Remarks:

.....

Form 3.

By-law 22.

CEMETERIES ACT, 1897-1978.

PINNAROO VALLEY MEMORIAL PARK PUBLIC CEMETERY.

Date

APPLICATION FOR UNDERTAKER'S LICENCE.

(i) hereby applies for the issue of a licence for the period beginning day of 19 and ending the 30th day of June 19 (ii) to undertake funerals within the Pinnaroo Valley Memorial Park Public Cemetery and in support of such application supplies the following particulars:—

1. To be completed by all Applicants:—

- (a) Address from which business will be carried on..... Tel. No.
(b) Number of years for which Applicant has previously held an undertaker's licence
(c) Details of offences under the Cemeteries Act, Cremation Act or the by-laws of the Memorial Park for which the Applicant or his or its servants have been convicted

(d) Full name, address and capacity of person completing this application (iii)

2. To be completed if Applicant is a Company:—

- (a) Full names and addresses of:—
Directors
Manager
Secretary
(b) Registered Office

3. To be completed if Applicant is a Partner:—

Full names and addresses of partners

4. To be completed if Applicant is neither Company nor Partnership:—

Full name (iv)
Address

Signature of Person Completing Application

DIRECTIONS FOR COMPLETION.

- (i) Name of Applicant or Company or business name.
(ii) The maximum period is one year.
(iii) State whether applying in person on own behalf, or as a partner of a firm, or as manager of a company.
(iv) If this information already given under item 1 (iv) write "as in item 1 (iv)".

OFFICE USE ONLY.

Received
Referred to Board
Approved
Licence issued No.

Form 4.

By-law 22.

CEMETERIES ACT, 1897-1978.

PINNAROO VALLEY MEMORIAL PARK PUBLIC CEMETERY.

UNDERTAKER'S LICENCE.

of
is hereby licensed to undertake funerals within the Pinnaroo Valley Memorial Park Public Cemetery from the day of 19 until the 30th day of June 19 .
Place of business
Given this day of 19 by authority of the Trustees of the Pinnaroo Valley Memorial Park Public Cemetery.

Administrator

Form 5.

By-law 28.

CEMETERIES ACT, 1897-1978.

PINNAROO VALLEY MEMORIAL PARK PUBLIC CEMETERY.

UNDERTAKER'S GUARANTEE.

I guarantee that within 5 days of the date hereof I will produce to the Trustees the Doctor's Certificate for burial or disposal of a body/Coroner's Order for burial* in respect of Application No.

Dated the ... day of ... 19 ...
Name of deceased ...
Name of Undertaker ...
Licence No. ...
Signature ...

*Strike out whichever is inapplicable.

Form 6.

By-law 31.

CEMETERIES ACT, 1897-1978.

PINNAROO VALLEY MEMORIAL PARK PUBLIC CEMETERY.

APPLICATION FOR PERMISSION FOR DISPOSAL OF ASHES.

To the Trustees:

The late (name of deceased) ...
I hereby apply for permission to dispose of the ashes of the abovenamed in the following manner:—

Personal Representative

Note: The disposal must be in one of the methods provided for in by-law 39.

OFFICE USE ONLY.

Application No. ...
Holding Fee ...
Fee ...

Form 7.

By-law 40.

CEMETERIES ACT, 1897-1978.

PINNAROO VALLEY MEMORIAL PARK PUBLIC CEMETERY.

APPLICATION FOR APPROVAL TO ERECT MONUMENT.

Grant No. ... 19 ...
Application No. ...

TO THE TRUSTEES:

I hereby apply for permission—

- *(a) instal a new monument;
*(b) add further inscription to an existing monument;
*(c) renovate or add further monumental work to an existing monument;

on the grave of the late ...
being Grave No. ...
in accordance with the following plan and specification.

NOTE: All plans and specifications of memorials submitted must be carefully drawn and FULLY dimensioned and all materials specified. All description to be in block letters. All ornaments, etc., to be shown and dimensioned. Size of dowels and dowel holes to be specified.

I, ... HEREBY CERTIFY
BLOCK LETTERS FULL NAME

that I am/am authorised by (delete whichever is inapplicable) the holder of the exclusive right of burial for the abovementioned grave to approve erection of the memorial detailed herein.

The work will cost \$... Signed ...
Fee \$...

Permission Granted/Not Granted ...

To be completed by the MONUMENTAL MASON

Signed
 Name
 Firm
 Address
 Date

Checked by

*Strike out whichever is inapplicable.

Dated the 24th day of April, 1978.

The Common Seal of the Trustees of Pin-
 naroo Valley Memorial Park Public
 Cemetery was hereunto affixed in the
 presence of:—

[L.S.]

THOMAS MEAGHER,
 Chairman.
 P. D. MacLEAN,
 Administrator.

Approved by His Excellency the Governor in Executive Council this 24th
 day of May, 1978.

R. D. DAVIES,
 Clerk of the Council.

FACTORIES AND SHOPS ACT, 1963-1976.

Department of Labour and Industry,
 Perth, 24th May, 1978.

HIS Excellency the Governor in Executive Council, acting pursuant to the
 Factories and Shops Act, 1963-1976, has been pleased to make the regulations
 set forth in the Schedule hereunder to have and take effect at the expiration
 of three months after the publication of this notice in the *Government Gazette*.

B. R. COLCUTT,
 Acting Under Secretary for Labour and Industry.

Schedule.

REGULATIONS.

- Principal regulations. 1. In these regulations the Factories, Shops and Warehouses
 (General) Regulations, published in the *Government Gazette* on the
 11th October, 1967, and amended from time to time thereafter by
 notices so published, are referred to as the principal regulations.
- Reg. 7
 revoked. 2. Regulation 7 of the principal regulations is hereby revoked.
- Reg. 8
 revoked. 3. Regulation 8 of the principal regulations is hereby revoked.

FACTORIES AND SHOPS ACT, 1963-1976.

Department of Labour and Industry,
 Perth, 24th May 1978.

HIS Excellency the Governor in Executive Council, acting pursuant to the
 Factories and Shops Act, 1963-1976, has been pleased to make the regulations
 set out in the Schedule hereunder to have and take effect at the expiration
 of three months after the publication of this notice in the *Government Gazette*.

B. R. COLCUTT,
 A/Under Secretary for Labour and Industry.

Schedule.

REGULATIONS.

1. These regulations may be cited as the Furniture Labelling Regulations,
 1978.
2. In these regulations unless the contrary intention appears—
 "regulation" means one of these regulations;
 "the Act" means the Factories and Shops Act, 1963.
3. (1) Any furniture manufactured or prepared either wholly or partly in
 this State shall have applied a stamp or label containing the expression
 "MADE BY" followed by the name of the final manufacturer of the article,
 and the address or place where it was manufactured or prepared.
- (2) Where any furniture imported into this State for the purpose of sale—
 (a) is fully assembled when imported; or
 (b) is intended to be sold in unassembled form,
 the furniture shall have applied a stamp or label containing the expression
 "MADE IN" followed by the name of the country of origin and the words
 "IMPORTED BY" followed by the name and address of the person importing
 the furniture.

(3) Where any furniture is imported in unassembled form for the purpose of being assembled in this State prior to sale, it shall have applied a stamp or label containing the expression "MADE IN" followed by the name of the country of origin and the words "ASSEMBLED BY" followed by the name and address of the person assembling the furniture.

4. A person who is required pursuant to Division 2 of Part VIII of the Act to stamp any furniture shall apply to such furniture—

- (a) a stamp of an indelible permanent ink, stain or impression; or
- (b) a label which may be nailed, riveted, screwed, tacked, glued, gummed, sewn or by other suitable means attached to or let into the furniture.

5. A stamp or label applied to furniture pursuant to regulation 4 shall—

- (a) have any letters and figures that are required to be applied by regulation 3, not less than four millimetres in height;
- (b) be attached in a workman-like manner so that the type or print is clearly legible;
- (c) be placed so that the stamp or label is readily visible on inspection; and
- (d) be applied in such a manner, so far as is reasonably practicable, as to prevent the stamp or label from being rubbed off, obliterated or detached in the process of handling the article.

6. Where an article of furniture consists of one or more parts that are ordinarily detachable from one another, a stamp or label shall be applied to each detachable part of the article, in accordance with the provisions of these regulations.

7. The method of stamping or labelling shall in any particular case, be the one most fitting to be used to secure permanency, having regard to the composition of the label required to be used and the nature, composition, size, shape or other characteristics of the particular article of furniture.

INDUSTRIAL ARBITRATION ACT, 1912.

Department of Labour and Industry,
Perth, 29th May, 1978.

IT is hereby notified for public information that His Excellency the Governor in Executive Council has approved under the provisions of section 106 of the Industrial Arbitration Act, 1912, the appointment of Peter Laurance Wishart as an Industrial Inspector for the purpose of securing the observance of the provisions of that Act and Awards and Agreements.

B. R. COLCUTT,
Acting Under Secretary
for Labour and Industry.

Mill Street, Perth, to represent the Australian Hotels Association, Western Australian Branch, for a term of one year, commencing 15th March, 1978.

- (2) Under the provisions of section 6 of the Tourist Act, 1973, to appoint Graham Gatenby Bolton of 7 Swan Street, South Perth, as deputy for Martin James Reed.

NOEL J. SEMMENS,
Director.

PLANT DISEASES ACT, 1914-1974.

Department of Agriculture,
South Perth, 24th May, 1978.

Agric. 1147/77.

HIS Excellency the Governor in Executive Council has been pleased to appoint John Phillip Bellamy an inspector pursuant to section 7 (1) of the Plant Diseases Act, 1914-1974.

E. N. FITZPATRICK,
Director of Agriculture.

STOCK DISEASES (REGULATIONS) ACT, 1968-1976.

STOCK (BRANDS AND MOVEMENT) ACT, 1970-1972.

AGRICULTURAL PRODUCTS ACT, 1929-1974.

VETERINARY PREPARATIONS AND ANIMAL FEEDING STUFFS ACT, 1976.

AGRICULTURE AND RELATED RESOURCES PROTECTION ACT, 1976.

Department of Agriculture,
South Perth, 24th May, 1978.

Agric. 1006/73.

HIS Excellency the Governor in Executive Council has been pleased to appoint Graham John Ekert as an Inspector pursuant to the Stock Diseases (Regulations) Act, 1968-1976, Stock (Brands and Movement) Act, 1970-1972, Agricultural Products Act, 1929-1974, Veterinary Preparations and Animal Feeding Stuffs Act, 1976 and Agriculture and Related Resources Protection Act, 1976.

E. N. FITZPATRICK,
Director of Agriculture.

TOURIST ACT, 1973.

Department of Tourism,
Perth, 24th May, 1978.

Ex. Co. No. 1382.

HIS Excellency the Governor in Executive Council has been pleased to—

- (1) Under the provisions of sections 5 and 6 of the Tourist Act, 1973, to appoint as a member of the Tourist Advisory Council, Martin James Reed of the Hotel Parmelia,

MARKETING OF LAMB ACT, 1971.

Department of Agriculture,
South Perth, 24th May, 1978.

Agric. 96/72.

HIS Excellency the Governor in Executive Council has been pleased to appoint, pursuant to section 7 (13) of the Marketing of Lamb Act, 1971, Mr. T. J. Perrott of 21 Talgarth Way, City Beach, to be the deputy of Francis Joseph Malone, Chairman of the Western Australian Lamb Marketing Board.

E. N. FITZPATRICK,
Director of Agriculture.

organisation or supervision, pursuant to the provisions of the Act, of public libraries and public library services;

(b) a participating body for the purposes of the Act.

ROBERT SHARMAN,
State Librarian.

LIBRARY BOARD OF WESTERN AUSTRALIA ACT, 1951-1974.

Declaration.

Library Board of Western Australia,
Perth, 29th May, 1978.

HIS Excellency the Governor in Executive Council under the provisions of section 4 of the Library Board of Western Australia Act, 1951-1974 has been pleased to declare Agnew Mining Company Pty Ltd to be:

(a) a body approved as suitable for participation in a scheme for the promotion, organisation or supervision, pursuant to the provisions of the Act, of public libraries and public library services;

(b) a participating body for the purposes of the Act.

ROBERT SHARMAN,
State Librarian.

LIBRARY BOARD OF WESTERN AUSTRALIA ACT, 1951-1974.

Declaration.

Library Board of Western Australia,
Perth, 29th May, 1978.

HIS Excellency the Governor in Executive Council under the provisions of section 4 of the Library Board of Western Australia Act, 1951-1974 has been pleased to declare Dampier Mining Company Limited to be:

(a) a body approved as suitable for participation in a scheme for the promotion,

STATE TENDER BOARD OF WESTERN AUSTRALIA

Tenders for Government Supplies

Date of Advertising	Schedule No.	Supplies Required	Date of Closing
1978			1978
April 28	262A/1978	Car and Wagon Wheels (500 only) and Wagon Axles (50 only)—W.A.G.R.	June 8
May 12	308A/1978	Freeway Gully Grates and Frames (16 only) and Manhole Grates and Frames (21 only)—M.R.D.	June 8
May 12	306A/1978	Computing Graphics Terminal—Westrail	June 8
May 19	317A/1978	Sterile Polyethylene Drapes and Surgeons Aprons (1 year period)—R.P.H.	June 8
May 19	318A/1978	Silver Brazing Alloy (approx. 650 kgs)—(1 year period)	June 8
May 19	319A/1978	Icecream (1 or 3 year period)	June 8
May 19	320A/1978	Domestic Washing Machines (1 year period)—P.W.D.	June 8
May 19	321A/1978	Room Air Conditioners and Evaporative Coolers (1 year period)—P.W.D.	June 8
May 19	322A/1978	Medical X-Ray Films and Developers (2 year period)—Medical Department Hospitals	June 8
May 19	324A/1978	Scalp Vein Sets (Sharp) in Sterile Packs (1 year period)—R.P.H. and Govt. Stores Dept	June 8
May 19	332A/1978	Fencing Material (Pine Corner Posts and Line Posts: Steel Pickets: Wire Netting: Plain Wire: Barbed Wire: Spiral Droppers: High Tensile Clips)—Agric. Protection Board	June 8
May 19	333A/1978	Air Compressors (two only: piston type) and associated Equipment for Jandakot Water Treatment Plant—M.W.B.	June 8
May 26	352A/1978	Portable Air Compressors ($\frac{1}{2}$ h.p.) complete with approx. 15 litre Receiving Tanks (11 only)—Dental Health Service	June 8
June 2	362A/1978	Memory Automatic Typewriters (6 only) to Various Colleges—Education Department	June 8
May 19	316A/1978	P.V.C. Sheets (1 829 mm x 1 219 mm x 4.5 mm) (1 250 only) for Bayswater Main Sewer Lining—M.W.B.	June 15
May 19	331A/1978	Computer Terminal Printers (1 year period)—Health Computing Services	June 15
May 26	335A/1978	Conventional Water Pumping Sets (3 only) for Walter Street Pumping Station, Armadale—M.W.B.	June 15
May 26	346A/1978	Safety Industrial Footwear—(1 year period)	June 15
May 26	347A/1978	Sterile Disposable luer Injection Needles (1 year period) to Royal Perth Hosp. and Govt. Stores Department	June 15
May 26	348A/1978	Supply, Delivery, Installation and Commissioning of Computer Facilities to Process Accounting Functions—Department of Tourism	June 15
May 26	354A/1978	Journal Box Assemblies (4 only), Package Roller Bearings (16 only) and Roller Bearings (512 only)—Westrail	June 15
June 2	356A/1978	Electric Ranges and Wall ovens (1 year period)—P.W.D.	June 15
May 12	303A/1978	Overhead Type Process Camera—Govt Printer	June 22
May 19	334A/1978	25 tonne Welding Positioner with 1 800 mm diameter Rotating Table—State Engineering Works	June 22
June 2	355A/1978	Pneumatically operated double flanged Butterfly valves (23 only) for Jandakot Water Treatment Works.	June 22
June 2	364A/1978	Salt-dry, coarse, commercial quality for Water Softening Plant at Albany (Approx. 1 100 Tonnes) (1 year period)—P.W.D.	June 22
June 2	369A/1978	Electric Radiators and Infra Red Heaters (1 or 2 year period)—P.W.D.	June 22
May 5	295A/1978	Screening Equipment for Westfield Waste Water Treatment Plant—M.W.B.	June 29
May 5	296A/1978	Bedding and Holland Blinds (1 year period)	June 29
May 19	311A/1978	Sludge Collection Equipment for Final Sedimentation Tank for Beenyup Wastewater Treatment Plant—M.W.B.	July 20

STATE TENDER BOARD OF WESTERN AUSTRALIA—continued

Tenders for Government Supplies—continued

Date of Advertising	Schedule No.	Supplies Required	Date of Closing
1978			1978
		<i>Service Required</i>	
May 19	325A/1978	Delivery and Onward Carriage of Migrants' Free Allowance Baggage (1 year period)	June 8

For Sale by Tender

Date of Advertising	Schedule No.	For Sale	Date of Closing
1978			1978
May 19	327A/1978	Dodge VJ Utility (UQS 431) at Port Hedland	June 8
May 19	328A/1978	Holden HJ Sedan (UQR 025) and Dodge VJ Utilities (UQS 078: UQS 077) at Geraldton	June 8
May 26	337A/1978	Holman Trail air 60 Portable Air Compressor (MRD 520) (Re-called) at East Perth	June 8
May 26	338A/1978	Allen 17-100 Engine Analyser (PW 3406) at East Perth	June 8
May 26	339A/1978	1970 Bedford TK Tip Truck 7·1 Tonne 4 x 2 (UQD 484) (Re-called) at Dwellingup	June 8
May 26	341A/1978	12 Volt U/S Batteries (200 only) and Radiator Cores (40 only) at East Perth	June 8
May 26	343A/1978	Victa Corvette VK 30 Lawn Mower at East Perth	June 8
May 26	344A/1978	Various Motors (Electric and Petrol) Generators, Gearbox, Cold Water Units, Refrigerator and Miscellaneous Electrical Equipment at East Perth	June 8
May 26	351A/1978	Lincoln SAE 300 Welder Trailer Mounted (UQT 424) at East Perth	June 8
May 26	345A/1978	Concrete Vibrator (PW 58) at Bunbury	June 15
June 2	363A/1978	Alternator—3 KVA (MRD 562) at East Perth	June 15
June 2	365A/1978	Various Vehicles: Landrover Utilities (2 only): Toyota Landcruiser (1 only): Nissan Patrol (1 only): Panel Van (1 only): Daihatsu (1 only): Utilities (3 only): Caravans (5 only): Trucks (2 only): Station Sedans (6 only): Torana Sedan (1 only) and Dodge Van (1 only) at Forrestfield, East Perth and East Fremantle	June 15
June 2	367A/1978	Solid Brass (5 139 Kg) Brass Filings (1 053 Kg) and Copper (792 Kg) at Welshpool	June 15
May 26	340A/1978	Holden HJ Belmont Station Sedan (UQQ 252) at Broome	June 22
May 26	342A/1978	1975 VJ Dodge Utility (UQS 225) at Karratha	June 22
May 26	349A/1978	Landrover Flat Top Utility (UQN 334) at Wyndham	June 22
May 26	350A/1978	Holden HJ Station Sedan (UQR 040) and Holden HQ Station Sedan (UQP 501) at Karratha	June 22
May 26	353A/1978	Dodge D5N Truck (UQP 050) and Dodge VJ Utility (UQQ 414) at Port Hedland	June 22
June 2	357A/1978	Holden HJ 1 Ton Cab and Chassis (UQQ 848) at Wyndham	June 22
June 2	358A/1978	Valiant VJ Station Sedan (UQP 867) at Port Hedland	June 22
June 2	359A/1978	'Coates' Vibrating Roller (MRD 517) at Derby	June 22
June 2	360A/1978	Holden HJ Sedan (UQY 480) at Karratha	June 22
June 2	361A/1978	'Davleco' Vibrating Roller (MRD 568) at Derby	June 22
June 2	366A/1978	Dodge VJ Utility (UQS 060) at Broome	June 22
June 2	368A/1978	International 5 Ton Mobile Crane (PW 88) at Wyndham	June 22

Tenders addressed to the Chairman, State Tender Board, 74 Murray Street, Perth, will be received for the abovementioned schedules until 10 a.m. on the dates of closing.

Tenders must be properly endorsed on envelopes otherwise they are liable to rejection.

Tender forms and full particulars may be obtained on application at the Tender Board Office, 74 Murray Street, Perth and at points of inspection.

No Tender necessarily accepted.

B. E. CORBOY,
Chairman, Tender Board

ACCEPTANCE OF TENDERS

Schedule No.	Contractor	Particulars	Department Concerned	Rate
83A/78	Various	Making, Trimming and supply of WAGR Uniforms as specified	W.A.G.R.	Details on application
90A/78	Flower-Davies Wem-co.	Supply—submersible Sewerage pumps (2 only, as specified)	M.W.B.	For the sum of \$3 718.00
92A/78	J. I. Case (Aust) Ltd.	Supply—Heavy Duty Loader Backhoe (2 only) as specified	M.W.B.	For the sum of \$55 646
95A/78	Kinsman Engineering	Supply—Dental Equipment as specified	Dental Health	Details on Application
100A/78	Various	Supply—Drugs and Ethical Preparations (1 year period)	Various	Details on application
139A/78	Linnac W.A.	Supply—Six Tonne Tractor Mounted Crane as specified	M.W.B.	For the sum of \$26 000

STATE TENDER BOARD OF WESTERN AUSTRALIA—*continued*ACCEPTANCE OF TENDERS—*continued*

Schedule No.	Contractor	Particulars	Department Concerned	Rate
220A/78	J. Bayliss Int. Ltd.	Supply—3½" Drill Pipe as specified	Mines Dept.	For the sum of \$13.31 per foot
223A/78	Altona Engineering	Supply—Steel Grid sections (120 only) as specified	M.R.D.	Details on application
240A/78	Various	Supply—Sheeting and Huckaback as specified	Govt. Stores	Details on application
252A/78	M. J. A. McKenzie	Purchase and Removal—Dodge Utility (UQM 681) at Shenton Park	M.W.B.	For the sum of \$1 300
289A/78	Purchase and Removal—Lincoln BT 250 welder (PW189) (Trailer Mounted) at East Perth	P.W.D.	All tenders declined

Cancellation of Contracts

89A/78	Masters Dairy Ltd.	Supply—of Milk (Item 35)	Various	
181A/78	R. A. Charles	Purchase and Removal—Toyota Land-cruiser (MRD 739) at East Perth	M.R.D.	
252A/78	M. J. A. McKenzie	Purchase and Removal—Dodge Utility (UQM 579) at Shenton Park	M.W.B.	

GOVERNMENT PRINTING OFFICE OF W.A.
TENDERS FOR GOVERNMENT PRINTING

Tenders are invited for the supply of the undermentioned stores.
Tenders close at Wembley, at 10.00 a.m. on Monday 12th June, 1978.

Tender No.	Particulars of Stores
XS 5118	150 Pads of 100 Form P. 12. Size 100 x 220 mm.
XS 5133	500 Books of 50 in Quad. Size 200 x 250 mm.
XT 2775	2 000 Forms (single) Size 297 x 420 mm.
XT 2776	1 000 Books of 52pp. Size 240 x 350 mm.
XS 5134	120 Books in Trip. Size 330 x 200 mm.
XS 5119	120 000 White Pocket Envelopes. Size 112 x 168 mm.
XT 2778	100 Books of 50 in Dup. Size 148 x 210 mm.
XS 5135	50 Books of 50 in Trip. Size 330 x 203 mm.
XS 5137	75 000 1115/1 Blue Lined Listing. Size 11 x 15 ins.
XS 5136	3 000 Cards of 3 kinds. Size 320 x 198 mm.
XT 2779	500 Books of 50 in Trip. Size 210 x 266 mm.
XS 5138	400 Books of 50 in Dup. Size 410 x 168 mm.

SPECIAL NOTE—STOCK:

Tenderers are requested to specify—

1. Country of origin.
2. Brand or make of material.
3. In this contract preference may be given to W.A. or other Australian made stocks in accordance with Government Policy.

WILLIAM C. BROWN,
Government Printer.

ERRATUM

APPOINTMENTS.

(Under section 6 of the Registration of Births, Deaths and Marriages Act, 1961-1975.)

Registrar General's Office,
Perth, 25th May, 1978.

In *Government Gazette* of the 19th May, 1978, page 1587 under "Appointments" R.G. No. 435/71. For 29th May, 1978 read: 22nd May, 1978.

E. C. RIEBELING,
Registrar General.

APPOINTMENT.

(Under section 6 of the Registration of Births, Deaths and Marriages Act, 1961-1975.)

Registrar General's Office,
Perth, 29th May, 1978.

R.G. No. 32/76.

IT is hereby notified, for general information, that Mr Kevin William Parsons has been appointed as District Registrar of Births, Deaths and Marriages for the Canning Registry District to maintain an office at Armadale during the absence on other duties of Mr M. C. Cocker.

This appointment dates from 18th May, 1978.

E. C. RIEBELING,
Registrar General.

MINING ACT, 1904.
(Regulation 180.)

Warden's Office,
Cue, 26th April, 1978.

TAKE notice that it is the intention of the Warden of the Goldfield or Mineral Field mentioned hereunder, on the date mentioned, to issue out of the Warden's Court an order authorising the cancellation of registration of the undermentioned Mining Tenements in accordance with Regulation 180 of the Mining Act, 1904. An order may issue in the absence of the registered holder, but should he desire to object to such order he must, before the date mentioned, lodge at the Warden's Office an objection containing the grounds of such objection, and, on the date mentioned, the Warden will proceed to hear and determine the same, in accordance with the evidence then submitted.

P. M. BUCK,
Warden.

To be heard at the Warden's Court, Cue, on Tuesday, the 25th day of July, 1978.

No.; Name of Registered Holder; Address;
Reason for Cancellation.

MURCHISON GOLDFIELD.

Cue District.

Mineral Claims.

- 64—Ryan, Louis Morgan; Box 22 Mount Magnet, W.A.; non-payment of rent.
- 108—Australian Consolidated Minerals N.L.; 16 St. George's Terrace, Perth, W.A.; non-payment of rent.
- 109—Australian Consolidated Minerals N.L.; 16 St. George's Terrace, Perth, W.A.; non-payment of rent.
- 112—Australian Consolidated Minerals N.L.; 16 St. George's Terrace, Perth, W.A.; non-payment of rent.
- 157—Homestake Iron Ore Co. of Australia Ltd.; 64 Thomas Street, West Perth; non-payment of rent.
- 158—Homestake Iron Ore Co. of Australia Ltd.; 64 Thomas Street, West Perth; non-payment of rent.
- 159—Homestake Iron Ore Co. of Australia Ltd.; 64 Thomas Street, West Perth; non-payment of rent.
- 160—Homestake Iron Ore Co. of Australia Ltd.; 64 Thomas Street, West Perth; non-payment of rent.
- 161—Homestake Iron Ore Co. of Australia Ltd.; 64 Thomas Street, West Perth; non-payment of rent.
- 162—Homestake Iron Ore Co. of Australia Ltd.; 64 Thomas Street, West Perth; non-payment of rent.
- 163—Homestake Iron Ore Co. of Australia Ltd.; 64 Thomas Street, West Perth; non-payment of rent.
- 164—Homestake Iron Ore Co. of Australia Ltd.; 64 Thomas Street, West Perth; non-payment of rent.
- 165—Homestake Iron Ore Co. of Australia Ltd.; 64 Thomas Street, West Perth; non-payment of rent.
- 166—Homestake Iron Ore Co. of Australia Ltd.; 64 Thomas Street, West Perth; non-payment of rent.
- 167—Homestake Iron Ore Co. of Australia Ltd.; 64 Thomas Street, West Perth; non-payment of rent.
- 168—Homestake Iron Ore Co. of Australia Ltd.; 64 Thomas Street, West Perth; non-payment of rent.
- 169—Homestake Iron Ore Co. of Australia Ltd.; 64 Thomas Street, West Perth; non-payment of rent.
- 170—Homestake Iron Ore Co. of Australia Ltd.; 64 Thomas Street, West Perth; non-payment of rent.
- 171—Homestake Iron Ore Co. of Australia Ltd.; 64 Thomas Street, West Perth; non-payment of rent.
- 172—Homestake Iron Ore Co. of Australia Ltd.; 64 Thomas Street, West Perth; non-payment of rent.
- 173—Homestake Iron Ore Co. of Australia Ltd.; 64 Thomas Street, West Perth; non-payment of rent.
- 174—Homestake Iron Ore Co. of Australia Ltd.; 64 Thomas Street, West Perth; non-payment of rent.
- 175—Homestake Iron Ore Co. of Australia Ltd.; 64 Thomas Street, West Perth; non-payment of rent.
- 176—Homestake Iron Ore Co. of Australia Ltd.; 64 Thomas Street, West Perth; non-payment of rent.
- 177—Homestake Iron Ore Co. of Australia Ltd.; 64 Thomas Street, West Perth; non-payment of rent.
- 529—Metals Exploration Ltd; 18 Little Collins Street, Melbourne; non-payment of rent.
- 530—Metals Exploration Ltd; 18 Little Collins Street, Melbourne; non-payment of rent.
- 535—Metals Exploration Ltd; 18 Little Collins Street, Melbourne; non-payment of rent.
- 537—Metals Exploration Ltd; 18 Little Collins Street, Melbourne; non-payment of rent.
- 539—Metals Exploration Ltd; 18 Little Collins Street, Melbourne; non-payment of rent.
- 575—Australian Consolidated Minerals Ltd; 16 St. George's Terrace, Perth; non-payment of rent.
- 576—Australian Consolidated Minerals Ltd; 16 St. George's Terrace, Perth; non-payment of rent.
- 625—Metals Exploration Ltd; 18 Little Collins Street, Melbourne; non-payment of rent.
- 627—Metals Exploration Ltd; 18 Little Collins Street, Melbourne; non-payment of rent.
- 629—Metals Exploration Ltd; 18 Little Collins Street, Melbourne; non-payment of rent.
- 631—Metals Exploration Ltd; 18 Little Collins Street, Melbourne; non-payment of rent.
- 632—Metals Exploration Ltd; 18 Little Collins Street, Melbourne; non-payment of rent.
- 633—Metals Exploration Ltd; 18 Little Collins Street, Melbourne; non-payment of rent.
- 634—Metals Exploration Ltd; 18 Little Collins Street, Melbourne; non-payment of rent.
- 635—Metals Exploration Ltd; 18 Little Collins Street, Melbourne; non-payment of rent.
- 637—Metals Exploration Ltd; 18 Little Collins Street, Melbourne; non-payment of rent.
- 638—Metals Exploration Ltd; 18 Little Collins Street, Melbourne; non-payment of rent.
- 640—Metals Exploration Ltd; 18 Little Collins Street, Melbourne; non-payment of rent.
- 641—Metals Exploration Ltd; 18 Little Collins Street, Melbourne; non-payment of rent.
- 645—Metals Exploration Ltd; 18 Little Collins Street, Melbourne; non-payment of rent.

- 759—Union Oil Development Corporation; Box R. 1246 G.P.O. Perth; non-payment of rent.
Homestake Iron Ore Company of Australia Ltd; 64 Thomas Street, West Perth; non-payment of rent.
Australian Hanna Ltd; 64 Thomas Street, West Perth; non-payment of rent.
- 812—Grant, Richard Gary; 23 Wickham Street, Redcliffe; non-payment of rent.
- 1050—Metals Exploration Ltd; 18 Little Collins Street, Melbourne; non-payment of rent.
- 1051—Metals Exploration Ltd; 18 Little Collins Street, Melbourne; non-payment of rent.
- 1053—Metals Exploration Ltd; 18 Little Collins Street, Melbourne; non-payment of rent.
- 1054—Metals Exploration Ltd; 18 Little Collins Street, Melbourne; non-payment of rent.
- 1399—Metals Exploration Ltd; 18 Little Collins Street, Melbourne; non-payment of rent.
- 20/1522—Metals Exploration Ltd; 18 Little Collins Street, Melbourne; non-payment of rent.
- 20/1524—Metals Exploration Ltd; 18 Little Collins Street, Melbourne; non-payment of rent.
- 20/1528—Metals Exploration Ltd; 18 Little Collins Street, Melbourne; non-payment of rent.
- 20/1600—Australian Consolidated Minerals Ltd; 16 St. George's Terrace, Perth; non-payment of rent.
- 20/1636—Australian Silicates Pty. Ltd.; 30 Ventnor Avenue, West Perth; non-payment of rent.
- 20/1661—Australian Consolidated Minerals Ltd.; 16 St. George's Terrace, Perth; non-payment of rent.
- 20/1662—Australian Consolidated Minerals Ltd.; 16 St. George's Terrace, Perth; non-payment of rent.
- 20/1760—Australian Consolidated Minerals Ltd.; 16 St. George's Terrace, Perth; non-payment of rent.
- 20/1799—Metals Exploration Ltd; 18 Little Collins Street, Melbourne; non-payment of rent.
- 20/1946—Australian Silicates Pty. Ltd.; 30 Ventnor Avenue, West Perth; non-payment of rent.
Clarkson, Edward Ernest; P.O. Box 13, Cue; non-payment of rent.
Bozanich, Vladamir Laddie; P.O. Box 28, Cue; non-payment of rent.
- 20/1947—Australian Silicates Pty. Ltd.; 30 Ventnor Avenue, West Perth; non-payment of rent.
Clarkson, Edward Ernest; P.O. Box 13, Cue; non-payment of rent.
Bozanich, Vladamir Laddie; P.O. Box 28, Cue; non-payment of rent.
- 20/1948—Australian Silicates Pty. Ltd.; 30 Ventnor Avenue, West Perth; non-payment of rent.
Clarkson, Edward Ernest; P.O. Box 13, Cue; non-payment of rent.
Bozanich, Vladamir Laddie; P.O. Box 28, Cue; non-payment of rent.
- 20/1950—Australian Silicates Pty. Ltd.; 30 Ventnor Avenue, West Perth; non-payment of rent.
Clarkson, Edward Ernest; P.O. Box 13, Cue; non-payment of rent.
Bozanich, Vladamir Laddie; P.O. Box 28, Cue; non-payment of rent.
- 20/1951—Australian Silicates Pty. Ltd.; 30 Ventnor Avenue, West Perth; non-payment of rent.
Clarkson, Edward Ernest; P.O. Box 13, Cue; non-payment of rent.
Bozanich, Vladamir Laddie; P.O. Box 28, Cue; non-payment of rent.
- 20/1977—Australian Silicates Pty. Ltd.; 30 Ventnor Avenue, West Perth; non-payment of rent.
Clarkson, Edward Ernest; P.O. Box 13, Cue; non-payment of rent.
Bozanich, Vladamir Laddie; P.O. Box 28, Cue; non-payment of rent.
- 20/1998—Australian Silicates Pty. Ltd.; 30 Ventnor Avenue, West Perth; non-payment of rent.
Clarkson, Edward Ernest; P.O. Box 13, Cue; non-payment of rent.
Bozanich, Vladamir Laddie; P.O. Box 28, Cue; non-payment of rent.
- 20/1999—Australian Silicates Pty. Ltd.; 30 Ventnor Avenue, West Perth; non-payment of rent.
Clarkson, Edward Ernest; P.O. Box 13, Cue; non-payment of rent.
Bozanich, Vladamir Laddie; P.O. Box 28, Cue; non-payment of rent.
- 20/2002—Australian Silicates Pty. Ltd.; 30 Ventnor Avenue, West Perth; non-payment of rent.
Clarkson, Edward Ernest; P.O. Box 13, Cue; non-payment of rent.
Bozanich, Vladamir Laddie; P.O. Box 28, Cue; non-payment of rent.
- 20/2003—Australian Silicates Pty. Ltd.; 30 Ventnor Avenue, West Perth; non-payment of rent.
Clarkson, Edward Ernest; P.O. Box 13, Cue; non-payment of rent.
Bozanich, Vladamir Laddie; P.O. Box 28, Cue; non-payment of rent.
- 20/2008—Australian Silicates Pty. Ltd.; 30 Ventnor Avenue, West Perth; non-payment of rent.
Clarkson, Edward Ernest; P.O. Box 13, Cue; non-payment of rent.
Bozanich, Vladamir Laddie; P.O. Box 28, Cue; non-payment of rent.
- 20/2009—Australian Silicates Pty. Ltd.; 30 Ventnor Avenue, West Perth; non-payment of rent.
Clarkson, Edward Ernest; P.O. Box 13, Cue; non-payment of rent.
Bozanich, Vladamir Laddie; P.O. Box 28, Cue; non-payment of rent.
- 20/2010—Australian Silicates Pty. Ltd.; 30 Ventnor Avenue, West Perth; non-payment of rent.
Clarkson, Edward Ernest; P.O. Box 13, Cue; non-payment of rent.
Bozanich, Vladamir Laddie; P.O. Box 28, Cue; non-payment of rent.
- 20/2128—Australian Consolidated Minerals Ltd.; 16 St. George's Terrace, Perth; non-payment of rent.
- 20/2129—Australian Consolidated Minerals Ltd.; 16 St. George's Terrace, Perth; non-payment of rent.
- 20/2130—Australian Consolidated Minerals Ltd.; 16 St. George's Terrace, Perth; non-payment of rent.
- 20/2146—Warda Warra Mining Co. Pty. Ltd.; 177 Railway Parade, Maylands; non-payment of rent.
- 20/2190—North Flinders Mines Ltd.; 25 Greenhill Road, Wayville; non-payment of rent.
- 20/2384—Otter Exploration N.L.; 196 Adelaide Terrace, Perth; non-payment of rent.

- 20/2385—Otter Exploration N.L.; 196 Adelaide Terrace, Perth; non-payment of rent.
- 20/2386—Otter Exploration N.L.; 196 Adelaide Terrace, Perth; non-payment of rent.
- 20/2387—Otter Exploration N.L.; 196 Adelaide Terrace, Perth; non-payment of rent.
- 20/2410—Australian Consolidated Minerals Ltd.; 16 St. George's Terrace, Perth; non-payment of rent.
- 20/2411—Australian Consolidated Minerals Ltd.; 16 St. George's Terrace, Perth; non-payment of rent.
- 20/2412—Australian Consolidated Minerals Ltd.; 16 St. George's Terrace, Perth; non-payment of rent.
- 20/2413—Australian Consolidated Minerals Ltd.; 16 St. George's Terrace, Perth; non-payment of rent.
- 20/2414—Australian Consolidated Minerals Ltd.; 16 St. George's Terrace, Perth; non-payment of rent.
- 20/2415—Australian Consolidated Minerals Ltd.; 16 St. George's Terrace, Perth; non-payment of rent.
- 20/2416—Australian Consolidated Minerals Ltd.; 16 St. George's Terrace, Perth; non-payment of rent.
- 20/2417—Australian Consolidated Minerals Ltd.; 16 St. George's Terrace, Perth; non-payment of rent.
- 20/2418—Australian Consolidated Minerals Ltd.; 16 St. George's Terrace, Perth; non-payment of rent.
- 20/2419—Australian Consolidated Minerals Ltd.; 16 St. George's Terrace, Perth; non-payment of rent.
- 20/2420—Australian Consolidated Minerals Ltd.; 16 St. George's Terrace, Perth; non-payment of rent.
- 20/2421—Australian Consolidated Minerals Ltd.; 16 St. George's Terrace, Perth; non-payment of rent.
- 20/2422—Australian Consolidated Minerals Ltd.; 16 St. George's Terrace, Perth; non-payment of rent.
- 20/2423—Australian Consolidated Minerals Ltd.; 16 St. George's Terrace, Perth; non-payment of rent.
- 20/2424—Australian Consolidated Minerals Ltd.; 16 St. George's Terrace, Perth; non-payment of rent.
- 20/2425—Australian Consolidated Minerals Ltd.; 16 St. George's Terrace, Perth; non-payment of rent.
- 20/2426—Australian Consolidated Minerals Ltd.; 16 St. George's Terrace, Perth; non-payment of rent.
- 20/2427—Australian Consolidated Minerals Ltd.; 16 St. George's Terrace, Perth; non-payment of rent.
- 20/2428—Australian Consolidated Minerals Ltd.; 16 St. George's Terrace, Perth; non-payment of rent.
- 20/2429—Australian Consolidated Minerals Ltd.; 16 St. George's Terrace, Perth; non-payment of rent.
- 20/2430—Australian Consolidated Minerals Ltd.; 16 St. George's Terrace, Perth; non-payment of rent.
- 20/2431—Australian Consolidated Minerals Ltd.; 16 St. George's Terrace, Perth; non-payment of rent.
- 20/2432—Australian Consolidated Minerals Ltd.; 16 St. George's Terrace, Perth; non-payment of rent.
- 20/2433—Australian Consolidated Minerals Ltd.; 16 St. George's Terrace, Perth; non-payment of rent.
- 20/2434—Australian Consolidated Minerals Ltd.; 16 St. George's Terrace, Perth; non-payment of rent.
- 20/2435—Australian Consolidated Minerals Ltd.; 16 St. George's Terrace, Perth; non-payment of rent.
- 20/2436—Australian Consolidated Minerals Ltd.; 16 St. George's Terrace, Perth; non-payment of rent.
- 20/2437—Australian Consolidated Minerals Ltd.; 16 St. George's Terrace, Perth; non-payment of rent.
- 20/2484—Standing, George; 3051 Albany Highway, Kelmscott; non-payment of rent.
- 20/2701—Watkins, Thomas Ronald; 108 Hicks Street, Gosnells; non-payment of rent.
- 20/2722—Openpit Mining and Exploration Pty. Ltd.; 10 William Street, Perth; non-payment of rent.
- 20/2723—Openpit Mining and Exploration Pty. Ltd.; 10 William Street, Perth; non-payment of rent.
- 20/2724—Openpit Mining and Exploration Pty. Ltd.; 10 William Street, Perth; non-payment of rent.
- Machinery Area.
- 20/36—Sears, Harley James; Box 336, Perenjori; non-payment of rent.
- Residence Area.
- 319—Daniel, Frederick John; Cue; no Miners Right.
- Day Dawn District.*
- Mineral Claims.
- 77D—Metals Exploration Ltd; 18-20 Little Collins Street, Melbourne; non-payment of rent.
- 78D—Metals Exploration Ltd.; 18-20 Little Collins Street, Melbourne; non-payment of rent.
- 80D—Metals Exploration Ltd; 18-20 Little Collins Street, Melbourne; non-payment of rent.
- 81D—Metals Exploration Ltd; 18-20 Little Collins Street, Melbourne; non-payment of rent.
- 21/268—Australian Consolidated Minerals Ltd; 16 St. George's Terrace, Perth; non-payment of rent.
- 21/269—Australian Consolidated Minerals Ltd; 16 St. George's Terrace, Perth; non-payment of rent.
- 21/270—Australian Consolidated Minerals Ltd; 16 St. George's Terrace, Perth; non-payment of rent.
- 21/271—Australian Consolidated Minerals Ltd; 16 St. George's Terrace, Perth; non-payment of rent.
- 21/272—Australian Consolidated Minerals Ltd; 16 St. George's Terrace, Perth; non-payment of rent.
- 21/276—Australian Consolidated Minerals Ltd; 16 St. George's Terrace, Perth; non-payment of rent.
- 21/277—Australian Consolidated Minerals Ltd; 16 St. George's Terrace, Perth; non-payment of rent.
- 21/278—Canestrini, Lewis Peter; 47 Jervois Street, Morley Park; non-payment of rent.
- 21/280—Australian Consolidated Minerals Ltd; 16 St. George's Terrace, Perth; non-payment of rent.
- 21/281—Australian Consolidated Minerals Ltd; 16 St. George's Terrace, Perth; non-payment of rent.
- 21/297—Australian Consolidated Minerals Ltd; 16 St. George's Terrace, Perth; non-payment of rent.
- 21/308—Schultz, Leslie Barrie; Box 77, Mount Magnet; non-payment of rent.
- 21/310—Schultz, Leslie Barrie; Box 77, Mount Magnet; non-payment of rent.

- 21/313—Schultz, Leslie Barrie; Box 77, Mount Magnet; non-payment of rent.
- 21/314—Schultz, Leslie Barrie; Box 77, Mount Magnet; non-payment of rent.
- 21/315—Schultz, Leslie Barrie; Box 77, Mount Magnet; non-payment of rent.
- 21/316—Australian Consolidated Minerals Ltd; 16 St. George's Terrace, Perth; non-payment of rent.
- 21/317—Australian Consolidated Minerals Ltd; 16 St. George's Terrace, Perth; non-payment of rent.
- 21/318—Australian Consolidated Minerals Ltd; 16 St. George's Terrace, Perth; non-payment of rent.
- 21/330—Kitchener Mining N.L.; 524 Hay Street, Perth; non-payment of rent.
- 21/331—Kitchener Mining N.L.; 524 Hay Street, Perth; non-payment of rent.
- 21/332—Kitchener Mining N.L.; 524 Hay Street, Perth; non-payment of rent.
- 21/333—Kitchener Mining N.L.; 524 Hay Street, Perth; non-payment of rent.
- 21/334—Kitchener Mining N.L.; 524 Hay Street, Perth; non-payment of rent.
- 21/335—Kitchener Mining N.L.; 524 Hay Street, Perth; non-payment of rent.
- 21/336—Kitchener Mining N.L.; 524 Hay Street, Perth; non-payment of rent.
- 21/337—Kitchener Mining N.L.; 524 Hay Street, Perth; non-payment of rent.
- 21/338—Pennzoil of Australia Ltd; 12 Victoria Avenue, Perth; non-payment of rent.
Picon Explorations Pty Ltd; 12 Victoria Avenue, Perth; non-payment of rent.
- 21/339—Pennzoil of Australia Ltd; 12 Victoria Avenue, Perth; non-payment of rent.
Picon Explorations Pty. Ltd; 12 Victoria Avenue, Perth; non-payment of rent.
- 21/340—Pennzoil of Australia Ltd; 12 Victoria Avenue, Perth; non-payment of rent.
Picon Explorations Pty. Ltd; 12 Victoria Avenue, Perth; non-payment of rent.
- 21/341—Pennzoil of Australia Ltd; 12 Victoria Avenue, Perth; non-payment of rent.
Picon Explorations Pty. Ltd; 12 Victoria Avenue, Perth; non-payment of rent.
- 21/342—Pennzoil of Australia Ltd; 12 Victoria Avenue, Perth; non-payment of rent.
Picon Explorations Pty. Ltd; 12 Victoria Avenue, Perth; non-payment of rent.
- 21/343—Pennzoil of Australia Ltd.; 12 Victoria Avenue, Perth; non-payment of rent.
Picon Explorations Pty. Ltd.; 12 Victoria Avenue, Perth; non-payment of rent.
- 21/344—Pennzoil of Australia Ltd.; 12 Victoria Avenue, Perth; non-payment of rent.
Picon Explorations Pty. Ltd.; 12 Victoria Avenue, Perth; non-payment of rent.
- 21/345—Kitchener Mining N.L.; 524 Hay Street, Perth; non-payment of rent.
- 21/346—Kitchener Mining N.L.; 524 Hay Street, Perth; non-payment of rent.
- 21/347—Kitchener Mining N.L.; 524 Hay Street, Perth; non-payment of rent.
- 21/348—Kitchener Mining N.L.; 524 Hay Street, Perth; non-payment of rent.

Garden Area.

- 23D—Zadow, John Claude; 515 Hawtin Road, Forrestfield; non-payment of rent.

MINING ACT, 1904.

(Regulation 180.)

Warden's Office,
Norseman, 26th April, 1978.

TAKE notice that it is the intention of the Warden of the Goldfield or Mineral Field mentioned hereunder, on the date mentioned, to issue out of the Warden's Court an order authorising the cancellation of registration of the undermentioned Mining Tenements in accordance with Regulation 180 of the Mining Act, 1904. An order may issue in the absence of the registered holder, but should he desire to object to such order he must, before the date mentioned, lodge at the Warden's Office an objection containing the grounds of such objection, and, on the date mentioned, the Warden will proceed to hear and determine the same, in accordance with the evidence then submitted.

R. J. GETHING,
Warden.

To be heard at the Warden's Court, Norseman, on Wednesday, the 28th day of June, 1978.

No.; Name of Registered Holder; Address;
Reason for Cancellation.

DUNDAS GOLDFIELD.

Mineral Claims.

- 36—Norseman Mining N.L.; P.O. Box 7054, Cloisters Square, Perth; non-payment of rent.
- 37—Norseman Mining N.L.; P.O. Box 7054, Cloisters Square, Perth; non-payment of rent.
- 43—Norseman Mining N.L.; P.O. Box 7054, Cloisters Square, Perth; non-payment of rent.
- 44—Norseman Mining N.L.; P.O. Box 7054, Cloisters Square, Perth; non-payment of rent.
- 45—Norseman Mining N.L.; P.O. Box 7054, Cloisters Square, Perth; non-payment of rent.
- 46—Norseman Mining N.L.; P.O. Box 7054, Cloisters Square, Perth; non-payment of rent.
- 73—Norseman Mining N.L.; P.O. Box 7054, Cloisters Square, Perth; non-payment of rent.
- 74—Norseman Mining N.L.; P.O. Box 7054, Cloisters Square, Perth; non-payment of rent.
- 75—Norseman Mining N.L.; P.O. Box 7054, Cloisters Square, Perth; non-payment of rent.
- 76—Norseman Mining N.L.; P.O. Box 7054, Cloisters Square, Perth; non-payment of rent.
- 77—Norseman Mining N.L.; P.O. Box 7054, Cloisters Square, Perth; non-payment of rent.
- 78—Norseman Mining N.L.; P.O. Box 7054, Cloisters Square, Perth; non-payment of rent.
- 79—Norseman Mining N.L.; P.O. Box 7054, Cloisters Square, Perth; non-payment of rent.
- 80—Norseman Mining N.L.; P.O. Box 7054, Cloisters Square, Perth; non-payment of rent.
- 81—Norseman Mining N.L.; P.O. Box 7054, Cloisters Square, Perth; non-payment of rent.
- 82—Norseman Mining N.L.; P.O. Box 7054, Cloisters Square, Perth; non-payment of rent.
- 83—Norseman Mining N.L.; P.O. Box 7054, Cloisters Square, Perth; non-payment of rent.

- 84—Norseman Mining N.L.; P.O. Box 7054, Cloisters Square, Perth; non-payment of rent.
- 94—Blake, Leonard Victor; 32 Jane Street, Esperance; non-payment of rent.
- 233—Jones, Gloria Anne; 20 Dodd Street, Norseman; non-payment of rent.
- 239—Norseman Mining N.L.; P.O. Box 7054, Cloisters Square, Perth; non-payment of rent.
- 240—Norseman Mining N.L.; P.O. Box 7054, Cloisters Square, Perth; non-payment of rent.
- 241—Norseman Mining N.L.; P.O. Box 7054, Cloisters Square, Perth; non-payment of rent.
- 242—Norseman Mining N.L.; P.O. Box 7054, Cloisters Square, Perth; non-payment of rent.
- 878—Jones, Stanley Joseph Lucas; 20 Dodd Street, Norseman; non-payment of rent.
- 1505—Norseman Mining N.L.; P.O. Box 7054, Cloisters Square, Perth; non-payment of rent.
- 1506—Norseman Mining N.L.; P.O. Box 7054, Cloisters Square, Perth; non-payment of rent.
- 1665—Norseman Mining N.L.; P.O. Box 7054, Cloisters Square, Perth; non-payment of rent.
- 1744—Norseman Mining N.L.; P.O. Box 7054, Cloisters Square, Perth; non-payment of rent.
- 1745—Norseman Mining N.L.; P.O. Box 7054, Cloisters Square, Perth; non-payment of rent.
- 1746—Norseman Mining N.L.; P.O. Box 7054, Cloisters Square, Perth; non-payment of rent.
- 1747—Norseman Mining N.L.; P.O. Box 7054, Cloisters Square, Perth; non-payment of rent.
- 1748—Norseman Mining N.L.; P.O. Box 7054, Cloisters Square, Perth; non-payment of rent.
- 1749—Norseman Mining N.L.; P.O. Box 7054, Cloisters Square, Perth; non-payment of rent.
- 63/2750—Whitney, Edward William; 11 Leake Street, Esperance; non-payment of rent.
- 63/2787—Jones, Stanley Joseph Lucas; 20 Dodd Street, Norseman; non-payment of rent.
- 63/2883—Union Oil Development Corporation; 126 Varden Street, Kalgoorlie; non-payment of rent.
- 63/2884—Union Oil Development Corporation; 126 Varden Street, Kalgoorlie; non-payment of rent.
- 63/2887—Union Oil Development Corporation; 126 Varden Street, Kalgoorlie; non-payment of rent.
- 63/2888—Union Oil Development Corporation; 126 Varden Street, Kalgoorlie; non-payment of rent.
- 63/2889—Union Oil Development Corporation; 126 Varden Street, Kalgoorlie; non-payment of rent.
- 63/2890—Union Oil Development Corporation; 126 Varden Street, Kalgoorlie; non-payment of rent.
- 63/2893—Union Oil Development Corporation; 126 Varden Street, Kalgoorlie; non-payment of rent.
- 63/2894—Union Oil Development Corporation; 126 Varden Street, Kalgoorlie; non-payment of rent.
- 63/2895—Union Oil Development Corporation; 126 Varden Street, Kalgoorlie; non-payment of rent.
- 63/2896—Union Oil Development Corporation; 126 Varden Street, Kalgoorlie; non-payment of rent.
- 63/2919—Amoco Minerals Australia Company; 5 Mill Street, Perth; non-payment of rent.
- 63/2921—Amoco Minerals Australia Company; 5 Mill Street, Perth; non-payment of rent.
- 63/2923—Amoco Minerals Australia Company; 5 Mill Street, Perth; non-payment of rent.
- 63/2925—Amoco Minerals Australia Company; 5 Mill Street, Perth; non-payment of rent.
- 63/2927—Amoco Minerals Australia Company; 5 Mill Street, Perth; non-payment of rent.
- 63/2929—Amoco Minerals Australia Company; 5 Mill Street, Perth; non-payment of rent.
- 63/2931—Amoco Minerals Australia Company; 5 Mill Street, Perth; non-payment of rent.
- 63/2935—Amoco Minerals Australia Company; 5 Mill Street, Perth; non-payment of rent.
- 63/2937—Amoco Minerals Australia Company; 5 Mill Street, Perth; non-payment of rent.
- 63/2939—Amoco Minerals Australia Company; 5 Mill Street, Perth; non-payment of rent.
- 63/2940—Amoco Minerals Australia Company; 5 Mill Street, Perth; non-payment of rent.
- 63/2941—Amoco Minerals Australia Company; 5 Mill Street, Perth; non-payment of rent.
- 63/2942—Amoco Minerals Australia Company; 5 Mill Street, Perth; non-payment of rent.
- 63/2943—Amoco Minerals Australia Company; 5 Mill Street, Perth; non-payment of rent.
- 63/2944—Amoco Minerals Australia Company; 5 Mill Street, Perth; non-payment of rent.
- 63/2945—Amoco Minerals Australia Company; 5 Mill Street, Perth; non-payment of rent.
- 63/2946—Amoco Minerals Australia Company; 5 Mill Street, Perth; non-payment of rent.
- 63/2947—Amoco Minerals Australia Company; 5 Mill Street, Perth; non-payment of rent.
- 63/2948—Amoco Minerals Australia Company; 5 Mill Street, Perth; non-payment of rent.
- 63/2949—Amoco Minerals Australia Company; 5 Mill Street, Perth; non-payment of rent.
- 63/2950—Amoco Minerals Australia Company; 5 Mill Street, Perth; non-payment of rent.
- 63/2974—Union Oil Development Corporation; 126 Varden Street, Kalgoorlie; non-payment of rent.
- 63/2975—Union Oil Development Corporation; 126 Varden Street, Kalgoorlie; non-payment of rent.
- 63/2976—Union Oil Development Corporation; 126 Varden Street, Kalgoorlie; non-payment of rent.
- 63/2984—Securico Nominees Pty Ltd; P.O. Box 50, West Perth; non-payment of rent.
- 63/2986—Kowal, Rayman Michael; 73 Angove Street, Norseman; non-payment of rent.

- 63/3038—Magnet Metals Limited and Cladium Mining Pty. Ltd.; 11th Floor, Hamersley House, 191 St. George's Terrace, Perth; non-payment of rent.
- 63/3039—Magnet Metals Limited and Cladium Mining Pty. Ltd.; 11th Floor, Hamersley House, 191 St. George's Terrace, Perth; non-payment of rent.
- 63/3040—Magnet Metals Limited and Cladium Mining Pty. Ltd.; 11th Floor, Hamersley House, 191 St. George's Terrace, Perth; non-payment of rent.
- 63/3041—Magnet Metals Limited and Cladium Mining Pty. Ltd.; 11th Floor, Hamersley House, 191 St. George's Terrace, Perth; non-payment of rent.
- 63/3042—Magnet Metals Limited and Cladium Mining Pty. Ltd.; 11th Floor, Hamersley House, 191 St. George's Terrace, Perth; non-payment of rent.
- 63/3043—Magnet Metals Limited and Cladium Mining Pty. Ltd.; 11th Floor, Hamersley House, 191 St. George's Terrace, Perth; non-payment of rent.
- 63/3044—Magnet Metals Limited and Cladium Mining Pty. Ltd.; 11th Floor, Hamersley House, 191 St. George's Terrace, Perth; non-payment of rent.
- 63/3045—Magnet Metals Limited and Cladium Mining Pty. Ltd.; 11th Floor, Hamersley House, 191 St. George's Terrace, Perth; non-payment of rent.
- 63/3046—Magnet Metals Limited and Cladium Mining Pty. Ltd.; 11th Floor, Hamersley House, 191 St. George's Terrace, Perth; non-payment of rent.
- 63/3047—Magnet Metals Limited and Cladium Mining Pty. Ltd.; 11th Floor, Hamersley House, 191 St. George's Terrace, Perth; non-payment of rent.
- 63/3048—Magnet Metals Limited and Cladium Mining Pty. Ltd.; 11th Floor, Hamersley House, 191 St. George's Terrace, Perth; non-payment of rent.
- 63/3049—Magnet Metals Limited and Cladium Mining Pty. Ltd.; 11th Floor, Hamersley House, 191 St. George's Terrace, Perth; non-payment of rent.
- 63/3050—Magnet Metals Limited and Cladium Mining Pty. Ltd.; 11th Floor, Hamersley House, 191 St. George's Terrace, Perth; non-payment of rent.
- 63/3051—Magnet Metals Limited and Cladium Mining Pty. Ltd.; 11th Floor, Hamersley House, 191 St. George's Terrace, Perth; non-payment of rent.
- 63/3052—Magnet Metals Limited and Cladium Mining Pty. Ltd.; 11th Floor, Hamersley House, 191 St. George's Terrace, Perth; non-payment of rent.
- 63/3054—Magnet Metals Limited and Cladium Mining Pty. Ltd.; 11th Floor, Hamersley House, 191 St. George's Terrace, Perth; non-payment of rent.
- 63/3055—Magnet Metals Limited and Cladium Mining Pty. Ltd.; 11th Floor, Hamersley House, 191 St. George's Terrace, Perth; non-payment of rent.
- 63/3056—Magnet Metals Limited and Cladium Mining Pty. Ltd.; 11th Floor, Hamersley House, 191 St. George's Terrace, Perth; non-payment of rent.
- 63/3066—Magnet Metals Limited and Cladium Mining Pty. Ltd.; 11th Floor, Hamersley House, 191 St. George's Terrace, Perth; non-payment of rent.
- 63/3067—Magnet Metals Limited and Cladium Mining Pty Ltd; 11th Floor, Hamersley House; 191 St. George's Terrace, Perth; non-payment of rent.
- 63/3068—Magnet Metals Limited and Cladium Mining Pty Ltd; 11th Floor, Hamersley House; 191 St. George's Terrace, Perth; non-payment of rent.
- 63/3087—Pennzoil of Australia Limited and Picon Explorations Proprietary Limited; 12 Victoria Avenue, Perth; non-payment of rent.
- 63/3093—Pennzoil of Australia Limited and Picon Explorations Proprietary Limited; 12 Victoria Avenue, Perth; non-payment of rent.
- 63/3094—Pennzoil of Australia Limited and Picon Explorations Proprietary Limited; 12 Victoria Avenue, Perth; non-payment of rent.
- 63/3095—Pennzoil of Australia Limited and Picon Explorations Proprietary Limited; 12 Victoria Avenue, Perth; non-payment of rent.
- 63/3096—Pennzoil of Australia Limited and Picon Explorations Proprietary Limited; 12 Victoria Avenue, Perth; non-payment of rent.
- 63/3097—Pennzoil of Australia Limited and Picon Explorations Proprietary Limited; 12 Victoria Avenue, Perth; non-payment of rent.
- 63/3098—Pennzoil of Australia Limited and Picon Explorations Proprietary Limited; 12 Victoria Avenue, Perth; non-payment of rent.
- 63/3135—Carpentaria Exploration Company Pty Ltd; 224 Dugan Street, Kalgoorlie; non-payment of rent.
- 63/3136—Carpentaria Exploration Company Pty Ltd; 224 Dugan Street, Kalgoorlie; non-payment of rent.
- 63/3137—Carpentaria Exploration Company Pty Ltd; 224 Dugan Street, Kalgoorlie; non-payment of rent.
- 63/3138—Carpentaria Exploration Company Pty Ltd; 224 Dugan Street, Kalgoorlie; non-payment of rent.
- 63/3139—Carpentaria Exploration Company Pty Ltd; 224 Dugan Street, Kalgoorlie; non-payment of rent.
- 63/3142—Universal Milling Company Pty Limited; Box 15, Bentley; non-payment of rent.
- 63/3146—Occidental Minerals Corporation of Australia; Suite 1402 Greater Pacific House, 51-55 Lavender Street, Millsons Point, New South Wales; non-payment of rent.
- 63/3147—Occidental Minerals Corporation of Australia; Suite 1402 Greater Pacific House, 51-55 Lavender Street, Millsons Point, New South Wales; non-payment of rent.
- 63/3148—Occidental Minerals Corporation of Australia; Suite 1402 Greater Pacific House, 51-55 Lavender Street, Millsons Point, New South Wales; non-payment of rent.
- 63/3149—Occidental Minerals Corporation of Australia; Suite 1402 Greater Pacific House, 51-55 Lavender Street, Millsons Point, New South Wales; non-payment of rent.
- 63/3150—Occidental Minerals Corporation of Australia; Suite 1402 Greater Pacific House, 51-55 Lavender Street, Millsons Point, New South Wales; non-payment of rent.
- 63/3151—Occidental Minerals Corporation of Australia; Suite 1402 Greater Pacific House, 51-55 Lavender Street, Millsons Point, New South Wales; non-payment of rent.

- 63/3152—Occidental Minerals Corporation of Australia; Suite 1402 Greater Pacific House, 51-55 Lavender Street, Millsons Point, New South Wales; non-payment of rent.
- 63/3153—Occidental Minerals Corporation of Australia; Suite 1402 Greater Pacific House, 51-55 Lavender Street, Millsons Point, New South Wales; non-payment of rent.
- 63/3154—Occidental Minerals Corporation of Australia; Suite 1402 Greater Pacific House, 51-55 Lavender Street, Millsons Point, New South Wales; non-payment of rent.
- 63/3155—Occidental Minerals Corporation of Australia; Suite 1402 Greater Pacific House, 51-55 Lavender Street, Millsons Point, New South Wales; non-payment of rent.
- 63/3156—Occidental Minerals Corporation of Australia; Suite 1402 Greater Pacific House, 51-55 Lavender Street, Millsons Point, New South Wales; non-payment of rent.
- 63/3157—Occidental Minerals Corporation of Australia; Suite 1402 Greater Pacific House, 51-55 Lavender Street, Millsons Point, New South Wales; non-payment of rent.
- 63/3158—Occidental Minerals Corporation of Australia; Suite 1402 Greater Pacific House, 51-55 Lavender Street, Millsons Point, New South Wales; non-payment of rent.
- 63/3183—Dimer, Glen Arthur; c/- P.O. Norseman; non-payment of rent.
Simpson, Walter; Lot 387 Riverside Gardens, Mandurah non-payment of rent.
Green, Alan Hugh; 6 Kimberly Way, Willetton; non-payment of rent.
Bodney, William; 26 Anstruther Road, Mandurah, non-payment of rent.
Tanner, Milton Nesbitt; 6 Kimberly Way, Willetton; non-payment of rent.
- 63/2933—Amoco Minerals Australia Company; 5 Mill Street, Perth; non-payment of rent.
- 63/3014—Magnet Metals Limited and Cladium Mining Pty Ltd; 11th Floor, Hamersley House, 191 St. George's Terrace, Perth; non-payment of rent.
- 63/3015—Magnet Metals Limited and Cladium Mining Pty Ltd; 11th Floor, Hamersley House, 191 St. George's Terrace, Perth; non-payment of rent.

MINING ACT, 1904.

(Regulation 180.)

Warden's Office,
Leonora, 3rd May, 1978.

TAKE notice that it is the intention of the Warden of the Goldfield or Mineral Field mentioned hereunder on the date mentioned, to issue out of the Warden's Court an order authorising the cancellation of registration of the undermentioned Mining Tenements in accordance with Regulation 180 of the Mining Act, 1904. An order may issue in the absence of the registered holder, but should he desire to object to such order he must, before the date mentioned, lodge at the Warden's Office an objection containing the grounds of such objection and, on the date mentioned, the Warden will proceed to hear and determine the same, in accordance with the evidence then submitted.

R. J. GETHING,
Warden.

To be heard at the Warden's Court, Leonora, on Wednesday, the 5th day of July, 1978.

No.; Name of Registered Holder; Address;
Reason for Cancellation.

EAST MURCHISON GOLDFIELD.

Lawlers District.

Mineral Claims.

- 7—Yellow Aster Mines Pty. Ltd.; c/o Layton and Associates, 196 Adelaide Terrace, Perth; non-payment of rent and no Miners Right.
- 91—Anaconda (Australia) Inc.; Post Office Box 418, Kalgoorlie; non-payment of rent.
- 92—Anaconda (Australia) Inc. Box 418, Kalgoorlie; non-payment of rent.
- 93—Anaconda (Australia) Inc.; Box 418, Kalgoorlie; non-payment of rent.
- 94—Anaconda (Australia) Inc. Box 418, Kalgoorlie; non-payment of rent.
- 95—Anaconda (Australia) Inc.; Box 418, Kalgoorlie; non-payment of rent.
- 96—Anaconda (Australia) Inc.; Box 418, Kalgoorlie; non-payment of rent.
- 111—Anaconda (Australia) Inc.; Box 418, Kalgoorlie; non-payment of rent.
- 112—Anaconda (Australia) Inc.; Box 418, Kalgoorlie; non-payment of rent.
- 293—Western Mining Corporation Ltd. Box 71, Kalgoorlie; non-payment of rent.
- 294—Western Mining Corporation Ltd.; Box 71, Kalgoorlie; non-payment of rent.
- 295—Western Mining Corporation Ltd.; Box 71, Kalgoorlie; non-payment of rent.
- 296—Western Mining Corporation Ltd.; Box 71, Kalgoorlie; non-payment of rent.
- 462—Anaconda (Australia) Inc.; Box 418, Kalgoorlie; non-payment of rent.
- 520—Spargos Exploration N.L.; 328 Great Eastern Highway, Redcliffe; non-payment of rent.
- 585—Anaconda (Australia) Inc.; Box 418, Kalgoorlie; non-payment of rent.
- 586—Anaconda (Australia) Inc.; Box 418, Kalgoorlie; non-payment of rent.
- 587—Anaconda (Australia) Inc.; Box 418, Kalgoorlie; non-payment of rent.
- 588—Anaconda (Australia) Inc.; Box 418, Kalgoorlie; non-payment of rent.
- 804—Anaconda (Australia) Inc.; Box 418, Kalgoorlie; non-payment of rent.
- 805—Anaconda (Australia) Inc.; Box 418, Kalgoorlie; non-payment of rent.
- 812—Anaconda (Australia) Inc.; Box 418, Kalgoorlie; non-payment of rent.
- 813—Anaconda (Australia) Inc.; Box 418, Kalgoorlie; non-payment of rent.
- 1185—Anaconda (Australia) Inc.; Box 418, Kalgoorlie; non-payment of rent.
- 1188—Anaconda (Australia) Inc.; Box 418, Kalgoorlie; non-payment of rent.
- 1189—Anaconda (Australia) Inc.; Box 418, Kalgoorlie; non-payment of rent.
- 1190—Anaconda (Australia) Inc.; Box 418, Kalgoorlie; non-payment of rent.
- 1197—Anaconda (Australia) Inc.; Box 418, Kalgoorlie; non-payment of rent.
- 36/2025—Anaconda (Australia) Inc.; Box 418, Kalgoorlie; non-payment of rent.
- 36/2029—Anaconda (Australia) Inc.; Box 418, Kalgoorlie; non-payment of rent.
- 36/2400—Anaconda (Australia) Inc.; Box 418, Kalgoorlie; non-payment of rent.
- 36/2401—Anaconda (Australia) Inc.; Box 418, Kalgoorlie; non-payment of rent.
- 36/2402—Anaconda (Australia) Inc.; Box 418, Kalgoorlie; non-payment of rent.

- 36/2403—Anaconda (Australia) Inc.; Box 418, Kalgoorlie; non-payment of rent.
- 36/3309—Epis, James Leslie; Box 43, Leonora; non-payment of rent.
- 36/3383—Cullen, Peter Francis Mathew; 19A Pearse Street, Cottesloe; non-payment of rent and no Miners Right.
Money, Brian Alexander Langtry Venn; "Subri", Three Springs; non-payment of rent and no Miners Right.
Money, John Robert Venn; Weebo Station, via Leonora; non-payment of rent and no Miners Right.
Griffin Vale Grazing Co. Pty. Ltd.; 19A Pearse Street, Cottesloe; non-payment of rent and no Miners Right.
- 36/3384—Cullen, Peter Francis Mathew; 19A Pearse Street, Cottesloe; non-payment of rent and no Miners Right.
Money, Brian Alexander Langtry Venn; "Subri", Three Springs; non-payment of rent and no Miners Right.
Money, John Robert Venn; Weebo Station, via Leonora; non-payment of rent and no Miners Right.
Griffin Vale Grazing Co. Pty. Ltd.; 19A Pearse Street, Cottesloe; non-payment of rent and no Miners Right.
- 36/3385—Cullen, Peter Francis Mathew; 19A Pearse Street, Cottesloe; non-payment of rent and no Miners Right.
Money, Brian Alexander Langtry Venn; "Subri", Three Springs; non-payment of rent and no Miners Right.
- 36/3385—Money, John Robert Venn; Weebo Station via Leonora; non-payment of rent and no Miners Right.
Griffin Vale Grazing Co. Pty. Ltd.; 19A Pearse Street, Cottesloe; non-payment of rent and no Miners Right.
- 36/3386—Cullen, Peter Francis Mathew; 19A Pearse Street, Cottesloe; non-payment of rent and no Miners Right.
Money, Brian Alexander Langtry Venn; "Subri" Three Springs; non-payment of rent and no Miners Right.
Money, John Robert Venn; Weebo Station via Leonora; non-payment of rent and no Miners Right.
Griffin, Vale Grazing Co. Pty. Ltd.; 19A Pearse Street, Cottesloe; non-payment of rent and no Miners Right.
- 36/3387—Cullen, Peter Francis Mathew; 19A Pearse Street, Cottesloe; non-payment of rent and no Miners Right.
Money, Brian Alexander Langtry Venn; "Subri" Three Springs; non-payment of rent and no Miners Right.
Money, John Robert Venn; Weebo Station via Leonora; non-payment of rent and no Miners Right.
Griffin, Vale Grazing Co. Pty. Ltd.; 19A Pearse Street, Cottesloe; non-payment of rent and no Miners Right.
- 36/3437—Money, John Robert Venn; Weebo Station via Leonora; non-payment of rent and no Miners Right.
- 36/3617—Anaconda Australia Inc.; P.O. Box 418, Kalgoorlie; non-payment of rent.
- 36/3618—Anaconda Australia Inc.; P.O. Box 418, Kalgoorlie; non-payment of rent.
- 36/3621—Anaconda Australia Inc.; P.O. Box 418, Kalgoorlie; non-payment of rent.
- 36/3622—Anaconda Australia Inc.; P.O. Box 418, Kalgoorlie; non-payment of rent.
- 36/3831—Samantha Mines Pty. Ltd.; 973 Wellington Street, Perth; non-payment of rent.
- 36/3832—Samantha Mines Pty. Ltd.; 973 Wellington Street, Perth; non-payment of rent.
- 36/3833—Samantha Mines Pty. Ltd.; 973 Wellington Street, Perth; non-payment of rent.
- 36/3834—Samantha Mines Pty. Ltd.; 973 Wellington Street, Perth; non-payment of rent.
- 36/3835—Samantha Mines Pty. Ltd.; 973 Wellington Street, Perth; non-payment of rent.
- 36/3836—Samantha Mines Pty. Ltd.; 973 Wellington Street, Perth; non-payment of rent.
- 36/3837—Samantha Mines Pty. Ltd.; 973 Wellington Street, Perth; non-payment of rent.
- 36/3838—Samantha Mines Pty. Ltd.; 973 Wellington Street, Perth; non-payment of rent.
- 36/3839—Cominco Exploration Pty. Ltd.; 1 Greenhill Road, Wayville; non-payment of rent and no Miners Right.
- 36/3840—Cominco Exploration Pty. Ltd.; 1 Greenhill Road, Wayville; non-payment of rent and no Miners Right.
- 36/3841—Cominco Exploration Pty. Ltd.; 1 Greenhill Road, Wayville; non-payment of rent and no Miners Right.
- 36/3842—Cominco Exploration Pty. Ltd.; 1 Greenhill Road, Wayville; non-payment of rent and no Miners Right.
- 36/3843—Cominco Exploration Pty. Ltd.; 1 Greenhill Road, Wayville; non-payment of rent and no Miners Right.
- 36/3844—Cominco Exploration Pty. Ltd.; 1 Greenhill Road, Wayville; non-payment of rent and no Miners Right.
- 36/4029—Western Mining Corporation Ltd.; P.O. Box 71, Kalgoorlie; non-payment of rent.
- 36/4030—Western Mining Corporation Ltd.; P.O. Box 71, Kalgoorlie; non-payment of rent.
- 36/4031—Western Mining Corporation Ltd.; P.O. Box 71, Kalgoorlie; non-payment of rent.
- 36/4032—Western Mining Corporation Ltd.; P.O. Box 71, Kalgoorlie; non-payment of rent.
- 36/4033—Western Mining Corporation Ltd.; P.O. Box 71, Kalgoorlie; non-payment of rent.
- 36/4034—Western Mining Corporation Ltd.; P.O. Box 71, Kalgoorlie; non-payment of rent.
- 36/4035—Western Mining Corporation Ltd.; P.O. Box 71, Kalgoorlie; non-payment of rent.
- 36/4036—Western Mining Corporation Ltd.; P.O. Box 71, Kalgoorlie; non-payment of rent.
- 36/4037—Western Mining Corporation Ltd.; P.O. Box 71, Kalgoorlie; non-payment of rent.
- 36/4038—Western Mining Corporation Ltd.; P.O. Box 71, Kalgoorlie; non-payment of rent.
- 36/4039—Western Mining Corporation Ltd.; P.O. Box 71, Kalgoorlie; non-payment of rent.
- 36/4040—Western Mining Corporation Ltd.; P.O. Box 71, Kalgoorlie; non-payment of rent.
- 36/4041—Western Mining Corporation Ltd.; P.O. Box 71, Kalgoorlie; non-payment of rent.
- 36/4042—Western Mining Corporation Ltd.; P.O. Box 71, Kalgoorlie; non-payment of rent.

- 36/4209—Western Mining Corporation Ltd.; P.O. Box 71, Kalgoorlie; non-payment of rent.
- 36/4210—Western Mining Corporation Ltd.; P.O. Box 71, Kalgoorlie; non-payment of rent.
- 36/4211—Western Mining Corporation Ltd.; P.O. Box 71, Kalgoorlie; non-payment of rent.
- 36/4212—Western Mining Corporation Ltd.; P.O. Box 71, Kalgoorlie; non-payment of rent.
- 36/4213—Western Mining Corporation Ltd.; P.O. Box 71, Kalgoorlie; non-payment of rent.
- 36/4214—Western Mining Corporation Ltd.; P.O. Box 71, Kalgoorlie; non-payment of rent.
- 36/4215—Western Mining Corporation Ltd.; P.O. Box 71, Kalgoorlie; non-payment of rent.
- 36/4216—Western Mining Corporation Ltd.; P.O. Box 71, Kalgoorlie; non-payment of rent.
- 36/4217—Western Mining Corporation Ltd.; P.O. Box 71, Kalgoorlie; non-payment of rent.
- 36/4218—Western Mining Corporation Ltd.; P.O. Box 71, Kalgoorlie; non-payment of rent.
- 36/4219—Western Mining Corporation Ltd.; P.O. Box 71, Kalgoorlie; non-payment of rent.
- 36/4220—Western Mining Corporation Ltd.; P.O. Box 71, Kalgoorlie; non-payment of rent.
- 36/4221—Western Mining Corporation Ltd.; P.O. Box 71, Kalgoorlie; non-payment of rent.
- 36/4222—Western Mining Corporation Ltd.; P.O. Box 71, Kalgoorlie; non-payment of rent.
- 36/4223—Western Mining Corporation Ltd.; P.O. Box 71, Kalgoorlie; non-payment of rent.
- 36/4256—Amax Iron Ore Corporation; 200 St. George's Terrace, Perth; non-payment of rent.
- 36/4257—Amax Iron Ore Corporation; 200 St. George's Terrace, Perth; non-payment of rent.
- 36/4258—Amax Iron Ore Corporation; 200 St. George's Terrace, Perth; non-payment of rent.
- 36/4259—Amax Iron Ore Corporation; 200 St. George's Terrace, Perth; non-payment of rent.
- 36/4260—Amax Iron Ore Corporation; 200 St. George's Terrace, Perth; non-payment of rent.
- 36/4279—Amax Iron Ore Corporation; 200 St. George's Terrace, Perth; non-payment of rent.
- 36/4280—Amax Iron Ore Corporation; 200 St. George's Terrace, Perth; non-payment of rent.
- 36/4281—Amax Iron Ore Corporation; 200 St. George's Terrace, Perth; non-payment of rent.
- 36/4282—Amax Iron Ore Corporation; 200 St. George's Terrace, Perth; non-payment of rent.
- 36/4283—Amax Iron Ore Corporation; 200 St. George's Terrace, Perth; non-payment of rent.
- 36/4284—Amax Iron Ore Corporation; 200 St. George's Terrace, Perth; non-payment of rent.
- 36/4285—Amax Iron Ore Corporation; 200 St. George's Terrace, Perth; non-payment of rent.
- 36/4286—Amax Iron Ore Corporation; 200 St. George's Terrace, Perth; non-payment of rent.
- 36/4287—Amax Iron Ore Corporation; 200 St. George's Terrace, Perth; non-payment of rent.
- 36/4288—Amax Iron Ore Corporation; 200 St. George's Terrace, Perth; non-payment of rent.
- MOUNT MARGARET GOLDFIELD.**
Mount Margaret District.
Mineral Claims.
- 26T—Utah Development Company; 384 Rokeby Road, Subiaco; non-payment of rent.
- 27T—Utah Development Company; 384 Rokeby Road, Subiaco; non-payment of rent.
- 28T—Utah Development Company; 384 Rokeby Road, Subiaco; non-payment of rent.
- 29T—Utah Development Company; 384 Rokeby Road, Subiaco; non-payment of rent.
- 30T—Utah Development Company; 384 Rokeby Road, Subiaco; non-payment of rent.
- 31T—Utah Development Company; 384 Rokeby Road, Subiaco; non-payment of rent.
- 135T—Samin Limited; 33 King William Street, Adelaide; non-payment of rent.
- 136T—Samin Limited; 33 King William Street, Adelaide; non-payment of rent.
- 147T—Samin Limited; 33 King William Street, Adelaide; non-payment of rent.
- 148T—Samin Limited; 33 King William Street, Adelaide; non-payment of rent.
- 149T—Samin Limited; 33 King William Street, Adelaide; non-payment of rent.
- 264T—United Nickel Limited; 30-36 Bay Street, Double Bay, Sydney; non-payment of rent.
- 265T—United Nickel Limited; 30-36 Bay Street, Double Bay, Sydney; non-payment of rent.
- 266T—United Nickel Limited; 30-36 Bay Street, Double Bay, Sydney; non-payment of rent.
- 267T—United Nickel Limited; 30-36 Bay Street, Double Bay, Sydney; non-payment of rent.
- 374T—Utah Development Company; 384 Rokeby Road, Subiaco; non-payment of rent.
- 375T—Utah Development Company; 384 Rokeby Road, Subiaco; non-payment of rent.
- 379T—Utah Development Company; 384 Rokeby Road, Subiaco; non-payment of rent.
- 726T—Nickel Mines Limited; 2 Railway Parade, Burwood; non-payment of rent and no Miners Right.
- 727T—Nickel Mines Limited; 2 Railway Parade, Burwood; non-payment of rent and no Miners Right.
- 728T—Nickel Mines Limited; 2 Railway Parade, Burwood; non-payment of rent and no Miners Right.
- 2186T—Poseidon Limited; G.P.O. Box 2452, Adelaide; non-payment of rent.
- 2187T—Poseidon Limited; G.P.O. Box 2452, Adelaide; non-payment of rent.
- 2198T—United Nickel Limited; 30-36 Bay Street, Double Bay, Sydney; non-payment of rent.
- 2199T—United Nickel Limited; 30-36 Bay Street, Double Bay, Sydney; non-payment of rent.
- 2200T—United Nickel Limited; 30-36 Bay Street, Double Bay, Sydney; non-payment of rent.
- 2201T—United Nickel Limited; 30-36 Bay Street, Double Bay, Sydney; non-payment of rent.
- 2202T—United Nickel Limited; 30-36 Bay Street, Double Bay, Sydney; non-payment of rent.

- 2203T—United Nickel Limited; 30-36 Bay Street, Double Bay, Sydney; non-payment of rent.
- 2343T—Leahy, Stephen John; Post Office Laverton; non-payment of rent.
Douglas, William Charles; Post Office Laverton; non-payment of rent.
- 38/5700—Poseidon Limited; GPO Box 2452, Adelaide; non-payment of rent.
- 38/5784—Poseidon Limited; GPO Box 2452; Adelaide; non-payment of rent.
- 38/5839—Malloch, James Alexander; 77 Melvista Avenue, Claremont; non-payment of rent.
- 38/6849—Mallina Mining and Exploration N. L.; P.O. Box 186, Nedlands; non-payment of rent.
- 38/6941—Western Mining Corporation Ltd.; PO Box 71, Kalgoorlie; non-payment of rent.
- 38/6942—Western Mining Corporation Ltd.; PO Box 71, Kalgoorlie; non-payment of rent.
- 38/6943—Western Mining Corporation Ltd.; PO Box 71, Kalgoorlie; non-payment of rent.
- 38/6944—Western Mining Corporation Ltd.; PO Box 71, Kalgoorlie; non-payment of rent.
- 38/6945—Western Mining Corporation Ltd.; PO Box 71, Kalgoorlie; non-payment of rent.
- 38/6946—Western Mining Corporation Ltd.; PO Box 71, Kalgoorlie; non-payment of rent.
- 38/6947—Western Mining Corporation Ltd.; PO Box 71, Kalgoorlie; non-payment of rent.
- 38/6948—Western Mining Corporation Ltd.; PO Box 71, Kalgoorlie; non-payment of rent.
- 38/6949—Western Mining Corporation Ltd.; PO Box 71, Kalgoorlie; non-payment of rent.
- 38/6950—Western Mining Corporation Ltd.; PO Box 71, Kalgoorlie; non-payment of rent.
- 38/6951—Western Mining Corporation Ltd.; PO Box 71, Kalgoorlie; non-payment of rent.
- 38/6952—Western Mining Corporation Ltd.; PO Box 71, Kalgoorlie; non-payment of rent.
- 38/6953—Western Mining Corporation Ltd.; PO Box 71, Kalgoorlie; non-payment of rent.
- 38/6954—Western Mining Corporation Ltd.; PO Box 71, Kalgoorlie; non-payment of rent.
- 38/6955—Western Mining Corporation Ltd.; PO Box 71, Kalgoorlie; non-payment of rent.
- 38/6956—Western Mining Corporation Ltd.; PO Box 71, Kalgoorlie; non-payment of rent.
- 38/6957—Western Mining Corporation Ltd.; PO Box 71, Kalgoorlie; non-payment of rent.
- 38/6958—Western Mining Corporation Ltd.; PO Box 71, Kalgoorlie; non-payment of rent.
- 38/6959—Western Mining Corporation Ltd.; PO Box 71, Kalgoorlie; non-payment of rent.
- 38/6960—Western Mining Corporation Ltd.; PO Box 71, Kalgoorlie; non-payment of rent.
- 38/6961—Western Mining Corporation Ltd.; PO Box 71, Kalgoorlie; non-payment of rent.
- 38/6962—Western Mining Corporation Ltd.; PO Box 71, Kalgoorlie; non-payment of rent.
- 38/6963—Western Mining Corporation Ltd.; P.O. Box 71, Kalgoorlie; non-payment of rent.
- 38/6964—Western Mining Corporation Ltd.; P.O. Box 71, Kalgoorlie; non-payment of rent.
- 38/6965—Western Mining Corporation Ltd.; P.O. Box 71, Kalgoorlie; non-payment of rent.
- 38/6966—Western Mining Corporation Ltd.; P.O. Box 71, Kalgoorlie; non-payment of rent.
- 38/6967—Windarra Nickel Mines Pty. Ltd.; Windarra 6439; non-payment of rent.
Western Mining Corporation Ltd.; P.O. Box 71; Kalgoorlie; non-payment of rent.
- 38/6968—Windarra Nickel Mines Pty. Ltd.; Windarra 6439; non-payment of rent.
Western Mining Corporation Ltd.; P.O. Box 71; Kalgoorlie; non-payment of rent.
- 38/6969—Windarra Nickel Mines Pty. Ltd.; Windarra 6439; non-payment of rent.
Western Mining Corporation Ltd.; P.O. Box 71; Kalgoorlie; non-payment of rent.
- 38/6970—Windarra Nickel Mines Pty. Ltd.; Windarra 6439; non-payment of rent.
Western Mining Corporation Ltd.; P.O. Box 71; Kalgoorlie; non-payment of rent.
- 38/7026—Anderson, Albert Francis; 45 The Boulevard, Floreat Park; non-payment of rent and no Miners Right.
Dawes, Glen; 286 Benowa Road, Southport; non-payment of rent and no Miners Right.
Rowe, Stafford; 44 Piccadilly Street, Kalgoorlie; non-payment of rent and no Miners Right.
- 38/7027—Anderson, Albert Francis; 45 The Boulevard, Floreat Park; non-payment of rent and no Miners Right.
Dawes, Glen; 286 Benowa Road, Southport; non-payment of rent and no Miners Right.
Rowe, Stafford; 44 Piccadilly Street, Kalgoorlie; non-payment of rent and no Miners Right.
- 38/7028—Anderson, Albert Francis; 45 The Boulevard, Floreat Park; non-payment of rent and no Miners Right.
Dawes, Glen; 286 Benowa Road, Southport; non-payment of rent and no Miners Right.
Rowe, Stafford; 44 Piccadilly Street, Kalgoorlie; non-payment of rent and no Miners Right.
- 38/7029—Anderson, Albert Francis; 45 The Boulevard, Floreat Park; non-payment of rent and no Miners Right.
Dawes, Glen; 286 Benowa Road, Southport; non-payment of rent and no Miners Right.
Rowe, Stafford; 44 Piccadilly Street, Kalgoorlie; non-payment of rent and no Miners Right.
- 38/7052—Windarra Nickel Mines Pty. Ltd.; Windarra 6439; non-payment of rent.
Western Mining Corporation Ltd.; P.O. Box 71; Kalgoorlie; non-payment of rent.

- 38/7146—Western Mining Corporation Ltd.; P.O. Box 71, Kalgoorlie; non-payment of rent.
- 38/7147—Western Mining Corporation Ltd.; P.O. Box 71, Kalgoorlie; non-payment of rent.
- 38/7148—Western Mining Corporation Ltd.; P.O. Box 71, Kalgoorlie; non-payment of rent.
- 38/7149—Western Mining Corporation Ltd.; P.O. Box 71, Kalgoorlie; non-payment of rent.
- 38/7150—Western Mining Corporation Ltd.; P.O. Box 71, Kalgoorlie; non-payment of rent.
- 38/7170—Western Mining Corporation Ltd.; P.O. Box 71, Kalgoorlie; non-payment of rent.
- 38/7171—Western Mining Corporation Ltd.; P.O. Box 71, Kalgoorlie; non-payment of rent.
- 38/7172—Western Mining Corporation Ltd.; P.O. Box 71, Kalgoorlie; non-payment of rent.
- 38/7173—Western Mining Corporation Ltd.; P.O. Box 71, Kalgoorlie; non-payment of rent.
- 38/7174—Western Mining Corporation Ltd.; P.O. Box 71, Kalgoorlie; non-payment of rent.
- 38/7175—Western Mining Corporation Ltd.; P.O. Box 71, Kalgoorlie; non-payment of rent.
- 38/7176—Western Mining Corporation Ltd.; P.O. Box 71, Kalgoorlie; non-payment of rent.
- 38/7177—Western Mining Corporation Ltd.; P.O. Box 71, Kalgoorlie; non-payment of rent.
- 38/7178—Western Mining Corporation Ltd.; P.O. Box 71, Kalgoorlie; non-payment of rent.
- 38/7279—Mitchell, Albert Edward; P.O. Box 12, Boulder; non-payment of rent and no Miners Right.
Menzel, Bruce Walter; 108 Ward Street, Kalgoorlie; non-payment of rent and no Miners Right.
O'Meara, Denis William; P.O. Box 184, Port Hedland; non-payment of rent and no Miners Right.
- 38/7282—Amax Iron Ore Corporation; 200 St. George's Terrace, Perth; non-payment of rent.
- 38/7283—Amax Iron Ore Corporation; 200 St. George's Terrace, Perth; non-payment of rent.
- 38/7284—Amax Iron Ore Corporation; 200 St. George's Terrace, Perth; non-payment of rent.
- 38/7285—Amax Iron Ore Corporation; 200 St. George's Terrace, Perth; non-payment of rent.
- 38/7295—Amax Iron Ore Corporation; 200 St. George's Terrace, Perth; non-payment of rent.
- 38/7296—Amax Iron Ore Corporation; 200 St. George's Terrace, Perth; non-payment of rent.
- 38/7320—Amax Iron Ore Corporation; 200 St. George's Terrace, Perth; non-payment of rent.
- 38/7324—Amoco Minerals Australia Co.; 5 Mill Street, Perth; non-payment of rent.
- 38/7325—Amoco Minerals Australia Co.; 5 Mill Street, Perth; non-payment of rent.
- 38/7326—Amoco Minerals Australia Co.; 5 Mill Street, Perth; non-payment of rent.
- 38/7327—Amoco Minerals Australia Co.; 5 Mill Street, Perth; non-payment of rent.
- 38/7328—Amoco Minerals Australia Co.; 5 Mill Street, Perth; non-payment of rent.
- 38/7329—Amoco Minerals Australia Co.; 5 Mill Street, Perth; non-payment of rent.
- 38/7330—Western Mining Corporation Ltd.; P.O. Box 71, Kalgoorlie; non-payment of rent.
- 38/7331—Western Mining Corporation Ltd.; P.O. Box 71, Kalgoorlie; non-payment of rent.
- 38/7332—Western Mining Corporation Ltd.; P.O. Box 71, Kalgoorlie; non-payment of rent.
- 38/7333—Western Mining Corporation Ltd.; P.O. Box 71, Kalgoorlie; non-payment of rent.
- 38/7334—Western Mining Corporation Ltd.; P.O. Box 71, Kalgoorlie; non-payment of rent.
- 38/7335—Western Mining Corporation Ltd.; P.O. Box 71, Kalgoorlie; non-payment of rent.
- 38/7336—Western Mining Corporation Ltd.; P.O. Box 71, Kalgoorlie; non-payment of rent.
- 38/7337—Western Mining Corporation Ltd.; P.O. Box 71, Kalgoorlie; non-payment of rent.
- 38/7338—Western Mining Corporation Ltd.; P.O. Box 71, Kalgoorlie; non-payment of rent.
- 38/7339—Western Mining Corporation Ltd.; P.O. Box 71, Kalgoorlie; non-payment of rent.
- 38/7340—Western Mining Corporation Ltd.; P.O. Box 71, Kalgoorlie; non-payment of rent.
- 38/7342—Western Mining Corporation Ltd.; P.O. Box 71, Kalgoorlie; non-payment of rent.
- 38/7343—Western Mining Corporation Ltd.; P.O. Box 71, Kalgoorlie; non-payment of rent.
- 38/7344—Western Mining Corporation Ltd.; P.O. Box 71, Kalgoorlie; non-payment of rent.
- 38/7345—Western Mining Corporation Ltd.; P.O. Box 71, Kalgoorlie; non-payment of rent.
- 38/7346—Western Mining Corporation Ltd.; P.O. Box 71, Kalgoorlie; non-payment of rent.
- 38/7347—Western Mining Corporation Ltd.; P.O. Box 71, Kalgoorlie; non-payment of rent.
- 38/7348—Western Mining Corporation Ltd.; P.O. Box 71, Kalgoorlie; non-payment of rent.
- 38/7349—Western Mining Corporation Ltd.; P.O. Box 71, Kalgoorlie; non-payment of rent.
- 38/7350—Western Mining Corporation Ltd.; P.O. Box 71, Kalgoorlie; non-payment of rent.
- 38/7351—Western Mining Corporation Ltd.; P.O. Box 71, Kalgoorlie; non-payment of rent.
- 38/7354—Western Mining Corporation Ltd.; P.O. Box 71, Kalgoorlie; non-payment of rent.
- 38/7355—Western Mining Corporation Ltd.; P.O. Box 71, Kalgoorlie; non-payment of rent.
- 38/7357—Western Mining Corporation Ltd.; P.O. Box 71, Kalgoorlie; non-payment of rent.
- 38/7358—Western Mining Corporation Ltd.; P.O. Box 71, Kalgoorlie; non-payment of rent.
- 38/7360—Amax Iron Ore Corporation; 200 St. George's Terrace, Perth; non-payment of rent.
- 38/7363—Amax Iron Ore Corporation; 200 St. George's Terrace, Perth; non-payment of rent.

- 38/7365—Amax Iron Ore Corporation; 200 St. George's Terrace, Perth; non-payment of rent.
- 38/7367—Amax Iron Ore Corporation; 200 St. George's Terrace, Perth; non-payment of rent.
- 38/7375—Amax Iron Ore Corporation; 200 St. George's Terrace, Perth; non-payment of rent.
- 38/7389—Amax Iron Ore Corporation; 200 St. George's Terrace, Perth; non-payment of rent.
- 38/7390—Amax Iron Ore Corporation; 200 St. George's Terrace, Perth; non-payment of rent.
- 38/7392—Amoco Minerals Australia Company; 5 Mill Street, Perth; non-payment of rent.
- 38/7393—Amoco Minerals Australia Company; 5 Mill Street, Perth; non-payment of rent.
- 38/7415—Amoco Minerals Australia Company; 5 Mill Street, Perth; non-payment of rent.
- 38/7416—Amoco Minerals Australia Company; 5 Mill Street, Perth; non-payment of rent.
- 38/7417—Amoco Minerals Australia Company; 5 Mill Street, Perth; non-payment of rent.
- 38/7418—Amoco Minerals Australia Company; 5 Mill Street, Perth; non-payment of rent.
- 38/7419—Amoco Minerals Australia Company; 5 Mill Street, Perth; non-payment of rent.
- 38/7420—Amoco Minerals Australia Company; 5 Mill Street, Perth; non-payment of rent.
- 38/7421—Amoco Minerals Australia Company; 5 Mill Street, Perth; non-payment of rent.
- 38/7422—Amoco Minerals Australia Company; 5 Mill Street, Perth; non-payment of rent.
- 38/7423—Amoco Minerals Australia Company; 5 Mill Street, Perth; non-payment of rent.
- 38/7424—Amoco Minerals Australia Company; 5 Mill Street, Perth; non-payment of rent.
- 38/7425—Amoco Minerals Australia Company; 5 Mill Street, Perth; non-payment of rent.
- 38/7426—Amoco Minerals Australia Company; 5 Mill Street, Perth; non-payment of rent.
- 38/7427—Amoco Minerals Australia Company; 5 Mill Street, Perth; non-payment of rent.
- 38/7428—Amoco Minerals Australia Company; 5 Mill Street, Perth; non-payment of rent.
- 38/7430—Amoco Minerals Australia Company; 5 Mill Street, Perth; non-payment of rent.
- 38/7431—Amoco Minerals Australia Company; 5 Mill Street, Perth; non-payment of rent.
- 38/7432—Amoco Minerals Australia Company; 5 Mill Street, Perth; non-payment of rent.
- 38/7433—Amoco Minerals Australia Company; 5 Mill Street, Perth; non-payment of rent.
- 38/7434—Amoco Minerals Australia Company; 5 Mill Street, Perth; non-payment of rent.
- 38/7435—Amoco Minerals Australia Company; 5 Mill Street, Perth; non-payment of rent.

Quarrying Areas.

- 38/4—Parker, Andrew John; 6 Boomerang Street, Laverton; non-payment of rent.
- 38/5—Parker, Andrew John; 6 Boomerang Street, Laverton; non-payment of rent.
- 38/6—Parker, Andrew John; 6 Boomerang Street, Laverton; non-payment of rent.
- 38/7—Parker, Andrew John; 6 Boomerang Street, Laverton; non-payment of rent.

Garden Areas.

- 38/48—Blyth, James Noel; 40 Lacey Street, East Cannington; non-payment of rent and no Miners Right.

Tailings Area.

- 38/17—Lennard Oil No Liability; 42-44 Parliament Place West Perth; non-payment of rent and no Miners Right.
- 38/18—Lennard Oil No Liability; 42-44 Parliament Place West Perth; non-payment of rent and no Miners Right.
- 38/19—Lennard Oil No Liability; 42-44 Parliament Place West Perth; non-payment of rent and no Miners Right.
- 38/20—Lennard Oil No Liability; 42-44 Parliament Place West Perth; non-payment of rent and no Miners Right.
- 38/21—Lennard Oil No Liability; 42-44 Parliament Place West Perth; non-payment of rent and no Miners Right.

Machinery Area.

- 38/24—Lennard Oil No Liability; 42-44 Parliament Place West Perth; non-payment of rent and no Miners Right.
- 38/25—Lennard Oil No Liability; 42-44 Parliament Place West Perth; non-payment of rent and no Miners Right.

Water Right.

- 113T—Leahy, Thomas Andrew Donald; C/- PO Laverton; non-payment of rent and no Miners Right.

MOUNT MALCOLM DISTRICT.

Mineral Claims.

- 62C—Western Mining Corporation Ltd.; PO Box 71, Kalgoorlie; non-payment of rent.
- 64C—Western Mining Corporation Ltd.; PO Box 71, Kalgoorlie; non-payment of rent.
- 65C—Western Mining Corporation Ltd.; PO Box 71, Kalgoorlie; non-payment of rent.
- 66C—Western Mining Corporation Ltd.; PO Box 71, Kalgoorlie; non-payment of rent.
- 67C—Western Mining Corporation Ltd.; PO Box 71, Kalgoorlie; non-payment of rent.
- 68C—Western Mining Corporation Ltd.; PO Box 71, Kalgoorlie; non-payment of rent.
- 113C—Nickel Mines Ltd.; 2 Railway Parade, Burwood; non-payment of rent and no Miners Right.
- 159C—Hill 50 Consolidated N.L.; 4th Floor, 524 Hay Street, Perth; non-payment of rent.
- 162C—Hill 50 Consolidated N.L.; 4th Floor, 524 Hay Street, Perth; non-payment of rent.
- 168C—Hill 50 Consolidated N.L.; 4th Floor, 524 Hay Street, Perth; non-payment of rent.
- 169C—Hill 50 Consolidated N.L.; 4th Floor, 524 Hay Street, Perth; non-payment of rent.
- 170C—Hill 50 Consolidated N.L.; 4th Floor, 524 Hay Street, Perth; non-payment of rent.

- 171C—Hill 50 Consolidated N.L.; 4th Floor, 524 Hay Street, Perth; non-payment of rent.
- 677C—Western Mining Corporation Ltd.; PO Box 71, Kalgoorlie; non-payment of rent.
- 2746C—Western Mining Corporation Ltd.; PO Box 71, Kalgoorlie; non-payment of rent.
- 2747C—Western Mining Corporation Ltd.; PO Box 71, Kalgoorlie; non-payment of rent.
- 2748C—Western Mining Corporation Ltd.; PO Box 71, Kalgoorlie; non-payment of rent.
- 2751C—Western Mining Corporation Ltd.; PO Box 71, Kalgoorlie; non-payment of rent.
- 2752C—Western Mining Corporation Ltd.; PO Box 71, Kalgoorlie; non-payment of rent.
- 2753—Western Mining Corporation Ltd.; PO Box 71, Kalgoorlie; non-payment of rent.
- 2754C—Western Mining Corporation Ltd.; PO Box 71, Kalgoorlie; non-payment of rent.
- 2757C—Western Mining Corporation Ltd.; PO Box 71, Kalgoorlie; non-payment of rent.
- 2758C—Western Mining Corporation Ltd.; PO Box 71, Kalgoorlie; non-payment of rent.
- 2759C—Western Mining Corporation Ltd.; PO Box 71, Kalgoorlie; non-payment of rent.
- 2760C—Western Mining Corporation Ltd.; PO Box 71, Kalgoorlie; non-payment of rent.
- 2761C—Western Mining Corporation Ltd.; PO Box 71, Kalgoorlie; non-payment of rent.
- 37/4525—Cullen, Peter Francis Mathew; 19A Pearse Street, Cottesloe; non-payment of rent and no Miners Right.
Money, Brian Alexander Langtry Venn; "Subri" Three Springs; non-payment of rent and no Miners Right.
Money, John Robert Venn; Weebo Station via Leonora; non-payment of rent and no Miners Right.
Griffin Vale Grazing Company Pty Ltd; 19A Pearse Street, Cottesloe; non-payment of rent and no Miners Right.
- 37/4526—Cullen, Peter Francis Mathew; 19A Pearse Street, Cottesloe; non-payment of rent and no Miners Right.
Money, Brian Alexander Langtry Venn; "Subri" Three Springs; non-payment of rent and no Miners Right.
Money, John Robert Venn; Weebo Station via Leonora; non-payment of rent and no Miners Right.
Griffin Vale Grazing Company Pty Ltd; 19A Pearse Street, Cottesloe; non-payment of rent and no Miners Right.
- 37/4527—Cullen, Peter Francis Mathew; 19A Pearse Street, Cottesloe; non-payment of rent and no Miners Right.
Money, Brian Alexander Langtry Venn; "Subri" Three Springs; non-payment of rent and no Miners Right.
Money, John Robert Venn; Weebo Station via Leonora; non-payment of rent and no Miners Right.
Griffin Vale Grazing Company Pty Ltd; 19A Pearse Street, Cottesloe; non-payment of rent and no Miners Right.
- 37/4528—Cullen, Peter Francis Mathew; 19A Pearse Street, Cottesloe; non-payment of rent and no Miners Right.
Money, Brian Alexander Langtry Venn; "Subri" Three Springs; non-payment of rent and no Miners Right.
Money, John Robert Venn; Weebo Station via Leonora; non-payment of rent and no Miners Right.
Griffin Vale Grazing Company Pty Ltd; 19A Pearse Street, Cottesloe; non-payment of rent and no Miners Right.
- 37/4529—Cullen, Peter Francis Mathew; 19A Pearse Street, Cottesloe; non-payment of rent and no Miners Right.
Money, Brian Alexander Langtry Venn; "Subri" Three Springs; non-payment of rent and no Miners Right.
Money, John Robert Venn; Weebo Station via Leonora; non-payment of rent and no Miners Right.
Griffin Vale Grazing Company Pty Ltd; 19A Pearse Street, Cottesloe; non-payment of rent and no Miners Right.
- 37/4704—Union Oil Development Corporation; GPO Box R1246, Perth; non-payment of rent and no Miners Right.
- 37/5021—Amax Exploration (Australia) Inc.; 200 St George's Terrace, Perth; non-payment of rent.
- 37/5022—Amax Exploration (Australia) Inc.; 200 St George's Terrace, Perth; non-payment of rent.
- 37/5023—Amax Exploration (Australia) Inc.; 200 St George's Terrace, Perth; non-payment of rent.
- 37/5040—Western Mining Corporation Ltd.; P.O. Box 71, Kalgoorlie; non-payment of rent.
- 37/5041—Western Mining Corporation Ltd.; P.O. Box 71, Kalgoorlie; non-payment of rent.
- 37/5042—Western Mining Corporation Ltd.; P.O. Box 71, Kalgoorlie; non-payment of rent.
- 37/5043—Western Mining Corporation Ltd.; P.O. Box 71, Kalgoorlie; non-payment of rent.
- 37/5070—Otter Exploration N.L.; 328 Great Eastern Highway, Redcliffe; non-payment of rent.
Beaver Exploration (Australia) N.L.; 328 Great Eastern Highway, Redcliffe; non-payment of rent and no Miners Right.
- 37/5071—Otter Exploration N.L.; 328 Great Eastern Highway, Redcliffe; non-payment of rent.
Beaver Exploration (Australia) N.L.; 328 Great Eastern Highway, Redcliffe; non-payment of rent and no Miners Right.
- 37/5072—Otter Exploration N.L.; 328 Great Eastern Highway, Redcliffe; non-payment of rent.
Beaver Exploration (Australia) N.L.; 328 Great Eastern Highway, Redcliffe; non-payment of rent and no Miners Right.
- 37/5073—Otter Exploration N.L.; 328 Great Eastern Highway, Redcliffe; non-payment of rent.
Beaver Exploration (Australia) N.L.; 328 Great Eastern Highway, Redcliffe; non-payment of rent and no Miners Right.
- 37/5088—Western Mining Corporation Ltd.; P.O. Box 71, Kalgoorlie; non-payment of rent.
- 37/5089—Western Mining Corporation Ltd.; P.O. Box 71, Kalgoorlie; non-payment of rent.

- 37/6201—Van Dongen, Shirley Theresa; Sturt Meadows Station, Leonora; non-payment of rent and no Miners Right.
Van Dongen, Rudolph; Sturt Meadows Station, Leonora; non-payment of rent and no Miners Right.
- 37/6202—Van Dongen, Rudolph; Sturt Meadows Station, Leonora; non-payment of rent and no Miners Right.
Van Dongen, Shirley Theresa; Sturt Meadows Station, Leonora; non-payment of rent and no Miners Right.
- 37/6203—Shaw, Frederick William; 25 Bradshaw Crescent, Manning; non-payment of rent and no Miners Right.
- 37/6204—Shaw, Frederick William; 25 Bradshaw Crescent, Manning; non-payment of rent and no Miners Right.
- 37/6205—Shaw, Frederick William; 25 Bradshaw Crescent, Manning; non-payment of rent and no Miners Right.
- 37/6206—Shaw, Frederick William; 25 Bradshaw Crescent, Manning; non-payment of rent and no Miners Right.
- 37/6207—Albers, Ernest Geoffrey; 25 Bradshaw Crescent, Manning; non-payment of rent and no Miners Right.
- 37/6208—Youngblood Holdings Pty Ltd; 25 Bradshaw Crescent, Manning; non-payment of rent and no Miners Right.
- 37/6209—Amoco Minerals Australia Company; 5 Mill Street, Perth; non-payment of rent.
- 37/6210—Amoco Minerals Australia Company; 5 Mill Street, Perth; non-payment of rent.
- 37/6211—Amoco Minerals Australia Company; 5 Mill Street, Perth; non-payment of rent.
- 37/6212—Amoco Minerals Australia Company; 5 Mill Street, Perth; non-payment of rent.
- 37/6274—Youngblood Holdings Pty. Ltd.; 25 Bradshaw Crescent, Manning; non-payment of rent and no Miners Right.
- 37/6275—Youngblood Holdings Pty. Ltd.; 25 Bradshaw Crescent, Manning; non-payment of rent and no Miners Right.
- 37/6276—Youngblood Holdings Pty. Ltd.; 25 Bradshaw Crescent, Manning; non-payment of rent and no Miners Right.
- Garden Areas.
- 37/88—Reddingius, Rene; Post Office, Leonora; non-payment of rent.
- 37/89—Reddingius, Rene; Post Office, Leonora; non-payment of rent.
- 39/90—Reddingius, Rene; Post Office, Leonora; non-payment of rent.
- MOUNT MORGANS DISTRICT.**
- Mineral Claims.
- 7F—West Coast Holdings Ltd.; 16 St. George's Terrace, Perth; non-payment of rent and no Miners Right.
- 39/4473—Windarra Nickel Mines Pty. Ltd.; Windarra; non-payment of rent.
Western Mining Corporation Ltd.; P.O. Box 71, Kalgoorlie; non-payment of rent.
- 39/4474—Windarra Nickel Mines Pty. Ltd.; Windarra; non-payment of rent.
Western Mining Corporation Ltd.; P.O. Box 71, Kalgoorlie; non-payment of rent.
- 39/4475—Windarra Nickel Mines Pty. Ltd.; Windarra; non-payment of rent.
Western Mining Corporation Ltd.; P.O. Box 71, Kalgoorlie; non-payment of rent.
- 39/4509—Strong, Aubrey Peter; C/o Post Office, Windarra; non-payment of rent.
- 39/4510—Strong, Aubrey Peter; C/o Post Office, Windarra; non-payment of rent.
- 39/4535—Amax Iron Ore Corporation; 200 St. George's Terrace, Perth; non-payment of rent.
- 39/4536—Amax Iron Ore Corporation; 200 St. George's Terrace, Perth; non-payment of rent.
- 39/4537—Amax Iron Ore Corporation; 200 St. George's Terrace, Perth; non-payment of rent.
- 39/4538—Amax Iron Ore Corporation; 200 St. George's Terrace, Perth; non-payment of rent.
- 39/4594—Carpentaria Exploration Company Pty. Ltd.; P.O. Box 492, Kalgoorlie; non-payment of rent.
- 39/4598—Carpentaria Exploration Company Pty. Ltd.; P.O. Box 492, Kalgoorlie; non-payment of rent.
- 39/4599—Carpentaria Exploration Company Pty. Ltd.; P.O. Box 492, Kalgoorlie; non-payment of rent.
- 39/4600—Carpentaria Exploration Company Pty. Ltd.; P.O. Box 492, Kalgoorlie; non-payment of rent.
- 39/4601—Carpentaria Exploration Company Pty. Ltd.; P.O. Box 492, Kalgoorlie; non-payment of rent.
- 39/4602—Carpentaria Exploration Company Pty. Ltd.; P.O. Box 492, Kalgoorlie; non-payment of rent.
- 39/4603—Carpentaria Exploration Company Pty. Ltd.; P.O. Box 492, Kalgoorlie; non-payment of rent.
- 39/4604—Carpentaria Exploration Company Pty. Ltd.; P.O. Box 492, Kalgoorlie; non-payment of rent.
- 39/4605—Carpentaria Exploration Company Pty. Ltd.; P.O. Box 492, Kalgoorlie; non-payment of rent.
- 39/4606—Carpentaria Exploration Company Pty. Ltd.; P.O. Box 492, Kalgoorlie; non-payment of rent.
- 39/4607—Carpentaria Exploration Company Pty. Ltd.; P.O. Box 492, Kalgoorlie; non-payment of rent.
- 39/4608—Carpentaria Exploration Company Pty. Ltd.; P.O. Box 492, Kalgoorlie; non-payment of rent.
- 39/4609—Carpentaria Exploration Company Pty. Ltd.; P.O. Box 492, Kalgoorlie; non-payment of rent.
- 39/4610—Carpentaria Exploration Company Pty. Ltd.; P.O. Box 492, Kalgoorlie; non-payment of rent.
- 39/4611—Carpentaria Exploration Company Pty. Ltd.; P.O. Box 492, Kalgoorlie; non-payment of rent.
- 39/4612—Carpentaria Exploration Company Pty. Ltd.; P.O. Box 492, Kalgoorlie; non-payment of rent.
- 39/4613—Carpentaria Exploration Company Pty. Ltd.; P.O. Box 492, Kalgoorlie; non-payment of rent.
- 39/4614—Union Corporation (Australia) Pty. Ltd.; 55 MacQuarie Street, Sydney; non-payment of rent.
- 39/4615—Union Corporation (Australia) Pty. Ltd.; 55 MacQuarie Street, Sydney; non-payment of rent.
- 39/4616—Union Corporation (Australia) Pty. Ltd.; 55 MacQuarie Street, Sydney; non-payment of rent.
- 39/4636—Asarco (Australia) Pty. Ltd.; P.O. Box 6010 Hay Street East, Perth; non-payment of rent.
- 39/4637—Asarco (Australia) Pty. Ltd.; P.O. Box 6010 Hay Street East, Perth; non-payment of rent.

- 39/4638—Asarco (Australia) Pty. Ltd.; P.O. Box 6010 Hay Street East, Perth; non-payment of rent.
- 39/4639—Asarco (Australia) Pty. Ltd.; P.O. Box 6010 Hay Street East, Perth; non-payment of rent.
- 39/4640—Asarco (Australia) Pty. Ltd.; P.O. Box 6010 Hay Street East, Perth; non-payment of rent.
- 39/4641—Asarco (Australia) Pty. Ltd.; P.O. Box 6010 Hay Street East, Perth; non-payment of rent.
- 39/4642—Asarco (Australia) Pty. Ltd.; P.O. Box 6010 Hay Street East, Perth; non-payment of rent.
- 39/4643—Asarco (Australia) Pty. Ltd.; P.O. Box 6010 Hay Street East, Perth; non-payment of rent.
- 39/4650—Amax Iron Ore Corporation; 200 St. George's Terrace, Perth; non-payment of rent.
- 39/4651—Amax Iron Ore Corporation; 200 St. George's Terrace, Perth; non-payment of rent.
- 39/4652—Amax Iron Ore Corporation; 200 St. George's Terrace, Perth; non-payment of rent.
- 39/4653—Amax Iron Ore Corporation; 200 St. George's Terrace, Perth; non-payment of rent.
- 39/4654—Amax Iron Ore Corporation 200 St. George's Terrace, Perth; non-payment of rent.
- 39/4655—Amax Iron Ore Corporation; 200 St. George's Terrace, Perth; non-payment of rent.
- 39/4656—North Flinders Mines Ltd; 25 Greenhill Road, Wayville; non-payment of rent.
- 39/4657—North Flinders Mines Ltd; 25 Greenhill Road, Wayville; non-payment of rent.
- 39/4700—Western Mining Corporation Ltd; P.O. Box 71, Kalgoorlie; non-payment of rent.
- 39/4701—Western Mining Corporation Ltd; P.O. Box 71, Kalgoorlie; non-payment of rent.
- 39/4702—Western Mining Corporation Ltd; P.O. Box 71, Kalgoorlie; non-payment of rent.
- 39/4703—Western Mining Corporation Ltd; P.O. Box 71, Kalgoorlie; non-payment of rent.
- 39/4704—Western Mining Corporation Ltd; P.O. Box 71, Kalgoorlie; non-payment of rent.
- 39/4705—Western Mining Corporation Ltd; P.O. Box 71, Kalgoorlie; non-payment of rent.
- 39/4706—Western Mining Corporation Ltd; P.O. Box 71, Kalgoorlie; non-payment of rent.
- 39/4707—Western Mining Corporation Ltd; P.O. Box 71, Kalgoorlie; non-payment of rent.
- 39/4708—Western Mining Corporation Ltd; P.O. Box 71, Kalgoorlie; non-payment of rent.
- 39/4709—Western Mining Corporation Ltd; P.O. Box 71, Kalgoorlie; non-payment of rent.
- 39/4710—Western Mining Corporation Ltd; P.O. Box 71, Kalgoorlie; non-payment of rent.
- 39/4711—Western Mining Corporation Ltd; P.O. Box 71, Kalgoorlie; non-payment of rent.
- 39/4712—Western Mining Corporation Ltd; P.O. Box 71, Kalgoorlie; non-payment of rent.
- 39/4713—Western Mining Corporation Ltd; P.O. Box 71, Kalgoorlie; non-payment of rent.
- 39/4714—Western Mining Corporation Ltd; P.O. Box 71, Kalgoorlie; non-payment of rent.
- 39/4715—Western Mining Corporation Ltd; P.O. Box 71, Kalgoorlie; non-payment of rent.
- 39/4766—Western Mining Corporation Ltd; P.O. Box 71, Kalgoorlie; non-payment of rent.
- 39/4767—Western Mining Corporation Ltd; P.O. Box 71, Kalgoorlie; non-payment of rent.
- 39/4768—Western Mining Corporation Ltd; P.O. Box 71, Kalgoorlie; non-payment of rent.
- 39/4769—Western Mining Corporation Ltd; P.O. Box 71, Kalgoorlie; non-payment of rent.
- 39/4770—Western Mining Corporation Ltd; P.O. Box 71, Kalgoorlie; non-payment of rent.
- 39/4771—Western Mining Corporation Ltd; P.O. Box 71, Kalgoorlie; non-payment of rent.
- 39/4772—Western Mining Corporation Ltd; P.O. Box 71, Kalgoorlie; non-payment of rent.
- 39/4773—Western Mining Corporation Ltd; P.O. Box 71, Kalgoorlie; non-payment of rent.
- 39/4774—Western Mining Corporation Ltd; P.O. Box 71, Kalgoorlie; non-payment of rent.
- 39/4775—Western Mining Corporation Ltd; P.O. Box 71, Kalgoorlie; non-payment of rent.
- 39/4776—Western Mining Corporation Ltd; P.O. Box 71, Kalgoorlie; non-payment of rent.
- 39/4777—Western Mining Corporation Ltd; P.O. Box 71, Kalgoorlie; non-payment of rent.

NORTH COOLGARDIE.

Niagara.

Mineral Claims.

- 40/508—Spargos Exploration N.L.; 328 Great Eastern Highway, Redcliffe; non-payment of rent.
- 40/509—Spargos Exploration N.L.; 328 Great Eastern Highway, Redcliffe; non-payment of rent.
- 40/510—Spargos Exploration N.L.; 328 Great Eastern Highway, Redcliffe; non-payment of rent.
- 40/511—Spargos Exploration N.L.; 328 Great Eastern Highway, Redcliffe; non-payment of rent.
- 40/519—Spargos Exploration N.L.; 328 Great Eastern Highway, Redcliffe; non-payment of rent.
- 40/520—Spargos Exploration N.L.; 328 Great Eastern Highway, Redcliffe; non-payment of rent.
- 40/521—Spargos Exploration N.L.; 328 Great Eastern Highway, Redcliffe; non-payment of rent.
- 40/522—Spargos Exploration N.L.; 328 Great Eastern Highway, Redcliffe; non-payment of rent.
- 40/803—Cominco Exploration Pty. Ltd.; 1 Greenhill Road, Wayville; non-payment of rent and no Miners Right.
- 40/804—Cominco Exploration Pty. Ltd.; 1 Greenhill Road, Wayville; non-payment of rent and no Miners Right.

- 40/805—Cominco Exploration Pty. Ltd.; 1 Greenhill Road, Wayville; non-payment of rent and no Miners Right.
- 40/806—Cominco Exploration Pty. Ltd.; 1 Greenhill Road, Wayville; non-payment of rent and no Miners Right.
- 40/807—Cominco Exploration Pty. Ltd.; 1 Greenhill Road, Wayville; non-payment of rent and no Miners Right.
- 40/808—Cominco Exploration Pty. Ltd.; 1 Greenhill Road, Wayville; non-payment of rent and no Miners Right.
- 40/809—Cominco Exploration Pty. Ltd.; 1 Greenhill Road, Wayville; non-payment of rent and no Miners Right.
- 40/810—Cominco Exploration Pty. Ltd.; 1 Greenhill Road, Wayville; non-payment of rent and no Miners Right.
- 40/811—Cominco Exploration Pty. Ltd.; 1 Greenhill Road, Wayville; non-payment of rent and no Miners Right.
- 40/812—Amax Iron Ore Corporation; 200 St. George's Terrace, Perth; non-payment of rent.
- 40/813—Amax Iron Ore Corporation; 200 St. George's Terrace, Perth; non-payment of rent.
- 40/814—Amax Iron Ore Corporation; 200 St. George's Terrace, Perth; non-payment of rent.
- 40/815—Amax Iron Ore Corporation; 200 St. George's Terrace, Perth; non-payment of rent.
- 40/904—Amax Iron Ore Corporation; 200 St. George's Terrace, Perth; non-payment of rent.
- 40/905—Amax Iron Ore Corporation; 200 St. George's Terrace, Perth; non-payment of rent.
- 40/906—Amax Iron Ore Corporation; 200 St. George's Terrace, Perth; non-payment of rent.
- 40/907—Amax Iron Ore Corporation; 200 St. George's Terrace, Perth; non-payment of rent.
- 40/908—Amax Iron Ore Corporation; 200 St. George's Terrace, Perth; non-payment of rent.
- 40/909—Amax Iron Ore Corporation; 200 St. George's Terrace, Perth; non-payment of rent.
- 40/914—Amax Iron Ore Corporation; 200 St. George's Terrace, Perth; non-payment of rent.
- 40/915—Amax Iron Ore Corporation; 200 St. George's Terrace, Perth; non-payment of rent.
- 40/921—Amax Iron Ore Corporation; 200 St. George's Terrace, Perth; non-payment of rent.

Quarrying Area.

- 40/3—Downe, Lynton James; P.O. Box 131, Royal Exchange, Sydney; non-payment of rent and no Miners Right.
Barron, Peter; P.O. Box 131, Royal Exchange, Sydney; non-payment of rent and no Miners Right.
- 40/4—Downe, Lynton James; P.O. Box 131, Royal Exchange, Sydney; non-payment of rent and no Miners Right.
Barron, Peter; P.O. Box 131, Royal Exchange, Sydney; non-payment of rent and no Miners Right.

Water Rights.

- 114G—Kookynie Pastoral Co. Pty. Ltd.; Kookynie; non-payment of rent.
- 118G—Kookynie Pastoral Co. Pty. Ltd.; Kookynie; non-payment of rent.

MINING ACT, 1904.

(Regulation 180.)

Warden's Office,
Southern Cross, 28th April, 1978.

TAKE notice that it is the intention of the Warden of the Goldfield or Mineral Field mentioned hereunder, on the date mentioned, to issue out of the Warden's Court an order authorising the cancellation of registration of the undermentioned Mining Tenements in accordance with Regulation 180 of the Mining Act, 1904. An order may issue in the absence of the registered holder, but should he desire to object to such order he must, before the date mentioned, lodge at the Warden's Office an objection containing the grounds of such objection, and, on the date mentioned, the Warden will proceed to hear and determine the same, in accordance with the evidence then submitted.

R. J. GETHING,
Warden.

To be heard at the Warden's Court, Southern Cross, on Friday, the 28th day of July, 1978.

No.; Name of Registered Holder; Address;
Reason for Cancellation.

YILGARN GOLDFIELD.

Mineral Claims.

- 58—James, Allen Dimmick; Swan Modelling Works, King Street, Bayswater; non-payment of rent and no Miners Right.
- 60—Read, John Edmund; P.O. Box 78, Merredin; non-payment rent.
Neil, Leslie Robert; P.O. Box 78, Merredin; non-payment rent.
- 65—Read, John Edmund; P.O. Box 78; Merredin; non-payment rent.
Neil, Leslie Robert; P.O. Box 78, Merredin; non-payment rent.
- 227—Barrier Exploration No. Liability; 327 Collins Street, Melbourne; non-payment rent and no Miners Right.
- 229—Barrier Exploration No Liability; 327 Collins Street, Melbourne; non-payment rent and no Miners Right.
- 1278—Amax Exploration (Australia) Inc; 200 St. George's Terrace, Perth; non-payment rent.
- 1281—Amax Exploration (Australia) Inc; 200 St. George's Terrace, Perth; non-payment rent.
- 1283—Amax Exploration (Australia) Inc; 200 St. George's Terrace, Perth; non-payment rent.
- 1284—Amax Exploration (Australia) Inc; 200 St. George's Terrace, Perth; non-payment rent.
- 1285—Amax Exploration (Australia) Inc; 200 St. George's Terrace, Perth; non-payment rent.
- 1287—Amax Exploration (Australia) Inc; 200 St. George's Terrace, Perth; non-payment rent.
- 1290—Amax Exploration (Australia) Inc; 200 St. George's Terrace, Perth; non-payment rent.
- 1293—Amax Exploration (Australia) Inc; 200 St. George's Terrace, Perth; non-payment rent.
- 1329—Amax Exploration (Australia) Inc; 200 St. George's Terrace, Perth; non-payment rent.
- 1330—Amax Exploration (Australia) Inc; 200 St. George's Terrace, Perth; non-payment rent.
- 1332—Amax Exploration (Australia) Inc; 200 St. George's Terrace, Perth; non-payment rent.
- 1334—Amax Exploration (Australia) Inc; 200 St. George's Terrace, Perth; non-payment rent.

- 1335—Amax Exploration (Australia) Inc; 200 St. George's Terrace, Perth; non-payment rent.
- 1337—Amax Exploration (Australia) Inc; 200 St. George's Terrace, Perth; non-payment rent.
- 1339—Amax Exploration (Australia) Inc; 200 St. George's Terrace, Perth; non-payment rent.
- 1344—Amax Exploration (Australia) Inc; 200 St. George's Terrace, Perth; non-payment rent.
- 1346—Amax Exploration (Australia) Inc; 200 St. George's Terrace, Perth; non-payment rent.
- 1348—Amax Exploration (Australia) Inc; 200 St. George's Terrace, Perth; non-payment rent.
- 1401—Amax Exploration (Australia) Inc; 200 St. George's Terrace, Perth; non-payment rent.
- 1402—Amax Exploration (Australia) Inc; 200 St. George's Terrace, Perth; non-payment rent.
- 1403—Amax Exploration (Australia) Inc; 200 St. George's Terrace, Perth; non-payment rent.
- 1404—Amax Exploration (Australia) Inc; 200 St. George's Terrace, Perth; non-payment rent.
- 1405—Amax Exploration (Australia) Inc; 200 St. George's Terrace, Perth; non-payment rent.
- 1406—Amax Exploration (Australia) Inc; 200 St. George's Terrace, Perth; non-payment rent.
- 1407—Amax Exploration (Australia) Inc; 200 St. George's Terrace, Perth; non-payment rent.
- 1408—Amax Exploration (Australia) Inc; 200 St. George's Terrace, Perth; non-payment rent.
- 1409—Amax Exploration (Australia) Inc; 200 St. George's Terrace, Perth; non-payment rent.
- 1410—Amax Exploration (Australia) Inc; 200 St. George's Terrace, Perth; non-payment rent.
- 1411—Amax Exploration (Australia) Inc; 200 St. George's Terrace, Perth; non-payment rent.
- 1412—Amax Exploration (Australia) Inc; 200 St. George's Terrace, Perth; non-payment rent.
- 1413—Amax Exploration (Australia) Inc; 200 St. George's Terrace, Perth; non-payment rent.
- 1414—Amax Exploration (Australia) Inc; 200 St. George's Terrace, Perth; non-payment rent.
- 1420—Amax Exploration (Australia) Inc; 200 St. George's Terrace, Perth; non-payment rent.
- 1421—Amax Exploration (Australia) Inc; 200 St. George's Terrace, Perth; non-payment rent.
- 1422—Amax Exploration (Australia) Inc; 200 St. George's Terrace, Perth; non-payment rent.
- 1654PP—Aprelia Pty. Ltd; P.O. Box 19, Southern Cross; non-payment rent.
Armanasco, Guiseppo; P.O. Box 19, Southern Cross; non-payment rent.
Armanasco, Domenico; P.O. Box 19, Southern Cross; non-payment rent.
Kelly, James Henry; P.O. Box 19, Southern Cross; non-payment rent.
Piper, Keith Howard; P.O. Box 19, Southern Cross; non-payment rent.
- 1655PP—Aprelia Pty. Ltd; P.O. Box 19, Southern Cross, non-payment rent.
Armanasco, Guiseppo; P.O. Box 19, Southern Cross; non-payment rent.
Armanasco, Domenico; P.O. Box 19, Southern Cross; non-payment rent.
Kelly, James Henry; P.O. Box 19, Southern Cross; non-payment rent.
Piper, Keith Howard; P.O. Box 19, Southern Cross; non-payment rent.
- 2098—Mannkal Pty. Ltd; P.O. Box 33, Kalgoorlie; non-payment rent and no Miners Right.
- 2107—Mannkal Pty. Ltd; P.O. Box 33, Kalgoorlie; non-payment rent and no Miners Right.
- 2659—McMahon, Norman Geoffrey; 1 Clay Street, South Perth; non-payment rent and no Miners Right.
- 2661—McMahon, Norman Geoffrey; 1 Clay Street, South Perth; non-payment rent and no Miners Right.
- 2663—McMahon, Norman Geoffrey; 1 Clay Street, South Perth; non-payment rent and no Miners Right.
- 3438—Lenane, Leslie Keith; Bindi Bindi; non-payment rent and no Miners Right.
Parkin, Frederick; Clarke Street, Bunbury; non-payment rent and no Miners Right.
Lenane, Albert Henry; Bindi Bindi; non-payment rent.
- 3439—Lenane, Leslie Keith; Bindi Bindi; non-payment rent and no Miners Right.
Parkin, Frederick; Clarke Street, Bunbury; non-payment rent and no Miners Right.
Lenane, Albert Henry; Bindi Bindi; non-payment rent.
- 3440—Lenane, Leslie Keith; Bindi Bindi, non-payment rent and no Miners Right.
Parkin, Frederick; Clarke Street, Bunbury; non-payment rent and no Miners Right.
Lenane, Albert Henry; Bindi Bindi; non-payment rent.
- 3441—Lenane, Leslie Keith; Bindi Bindi; non-payment rent and no Miners Right.
Parkin, Frederick; Clarke Street, Bunbury; non-payment rent and no Miners Right.
Lenane, Albert Henry; Bindi Bindi; non-payment rent.
- 3442—Lenane, Leslie Keith; Bindi Bindi; non-payment rent and no Miners Right.
Parkin, Frederick; Clarke Street, Bunbury; non-payment rent and no Miners Right.
Lenane, Albert Henry; Bindi Bindi; non-payment rent.
- 3443—Lenane, Leslie Keith; Bindi Bindi; non-payment rent and no Miners Right.
Parkin, Frederick; Clarke Street, Bunbury; non-payment rent and no Miners Right.
Lenane, Albert Henry, Bindi Bindi; non-payment rent.
- 77/4046—Birimbah Minerals Pty. Ltd; P.O. Box 324, Broadway N.S.W; non-payment rent and no Miners Right.
- 77/4047—Birimbah Minerals Pty. Ltd; P.O. Box 324, Broadway N.S.W; non-payment rent and no Miners Right.
- 77/4048—Birimbah Minerals Pty. Ltd; P.O. Box 324, Broadway N.S.W; non-payment rent and no Miners Right.
- 77/4049—Birimbah Minerals Pty. Ltd; P.O. Box 324, Broadway N.S.W; non-payment rent and no Miners Right.

- 77/4050—Birimbah Minerals Pty. Ltd; P.O. Box 324, Broadway N.S.W; non-payment rent and no Miners Right.
- 77/4051—Birimbah Minerals Pty. Ltd; P.O. Box 324, Broadway N.S.W; non-payment rent and no Miners Right.
- 77/4052—Birimbah Minerals Pty. Ltd; P.O. Box 324, Broadway N.S.W; non-payment rent and no Miners Right.
- 77/4053—Birimbah Minerals Pty. Ltd; P.O. Box 324, Broadway N.S.W; non-payment rent and no Miners Right.
- 77/4054—Birimbah Minerals Pty. Ltd; P.O. Box 324, Broadway N.S.W; non-payment rent and no Miners Right.
- 77/4055—Birimbah Minerals Pty. Ltd; P.O. Box 324, Broadway N.S.W; non-payment rent and no Miners Right.
- 77/4056—Birimbah Minerals Pty. Ltd; P.O. Box 324, Broadway N.S.W; non-payment rent and no Miners Right.
- 77/4057—Birimbah Minerals Pty. Ltd; P.O. Box 324, Broadway N.S.W; non-payment rent and no Miners Right.
- 77/4511—West Quest Exploration Pty. Ltd.; C/- Rankin Wilson & Burrage, 189 St. George's Terrace, Perth; non-payment rent and no Miners Right.
- 77/4512—West Quest Exploration Pty. Ltd.; C/- Rankin Wilson & Burrage, 189 St. George's Terrace, Perth; non-payment rent and no Miners Right.
- 77/4518—West Quest Exploration Pty. Ltd.; C/- Rankin Wilson & Burrage, 189 St. George's Terrace, Perth; non-payment rent and no Miners Right.
- 77/4519—West Quest Exploration Pty. Ltd.; C/- Rankin Wilson & Burrage, 189 St. George's Terrace, Perth; non-payment rent and no Miners Right.
- 77/4535—Moore, Ernest John; 59 Elsie Street, Waterman; non-payment rent and no Miners Right.
- 77/4536—Moore, Ernest John; 59 Elsie Street, Waterman; non-payment rent and no Miners Right.
- 77/4537—Moore, Ernest John; 59 Elsie Street, Waterman; non-payment rent and no Miners Right.
- 77/4538—Moore, Ernest John; 59 Elsie Street, Waterman; non-payment rent and no Miners Right.
- 77/4539—Moore, Ernest John; 59 Elsie Street, Waterman; non-payment rent and no Miners Right.
- 77/4541—Moore, Ernest John; 59 Elsie Street, Waterman; non-payment rent and no Miners Right.
- 77/4587—Amax Exploration (Australia) Inc.; 200 St. George's Terrace, Perth; non-payment rent.
- 77/4606—Amax Exploration (Australia) Inc.; 200 St. George's Terrace, Perth; non-payment rent.
- 77/4676—International Mining Corporation N.L.; 276 Pitt Street, Sydney; non-payment rent.
- 77/4699—Amax Exploration (Australia) Inc.; 200 St. George's Terrace, Perth; non-payment rent.
- 77/4700—Amax Exploration (Australia) Inc.; 200 St. George's Terrace, Perth; non-payment rent.
- 77/4701—Amax Exploration (Australia) Inc.; 200 St. George's Terrace, Perth; non-payment rent.
- 77/4702—Amax Exploration (Australia) Inc.; 200 St. George's Terrace, Perth; non-payment rent.
- 77/4703—Amax Exploration (Australia) Inc.; 200 St. George's Terrace, Perth; non-payment rent.
- 77/4704—Amax Exploration (Australia) Inc.; 200 St. George's Terrace, Perth; non-payment rent.
- 77/4807—Katanning Holdings Limited; 220 St. George's Terrace, Perth; non-payment rent.
- Krasenstein, Margaret Robin; 20 Melrose Crescent, Mt. Lawley; non-payment rent.
- 77/4809—Krasenstein, Nathan Nhamia; 20 Melrose Crescent, Mt. Lawley; non-payment rent.
- 77/4810—Krasenstein, Nathan Nhamia; 20 Melrose Crescent, Mt. Lawley; non-payment rent.
- 77/4945—Amax Exploration (Australia) Inc.; 200 St. George's Terrace, Perth; non-payment rent.
- 77/4947—Amax Exploration (Australia) Inc.; 200 St. George's Terrace, Perth; non-payment rent.
- 77/4949—Amax Exploration (Australia) Inc.; 200 St. George's Terrace, Perth; non-payment rent.
- 77/4950—Amax Exploration (Australia) Inc.; 200 St. George's Terrace, Perth; non-payment rent.
- 77/4991—Amax Exploration (Australia) Inc.; 200 St. George's Terrace, Perth; non-payment rent.
- 77/4992—Amax Exploration (Australia) Inc.; 200 St. George's Terrace, Perth; non-payment rent.
- 77/5025—Amax Exploration (Australia) Inc.; 200 St. George's Terrace, Perth; non-payment rent.
- 77/5026—Amax Exploration (Australia) Inc.; 200 St. George's Terrace, Perth; non-payment rent.
- 77/5043—Amax Exploration (Australia) Inc.; 200 St. George's Terrace, Perth; non-payment rent.
- 77/5044—Amax Exploration (Australia) Inc.; 200 St. George's Terrace, Perth; non-payment rent.
- 77/5045—Amax Exploration (Australia) Inc.; 200 St. George's Terrace, Perth; non-payment rent.
- 77/5046—Amax Exploration (Australia) Inc.; 200 St. George's Terrace, Perth; non-payment rent.
- 77/5047—Amax Exploration (Australia) Inc.; 200 St. George's Terrace, Perth; non-payment rent.
- 77/5048—Amax Exploration (Australia) Inc.; 200 St. George's Terrace, Perth; non-payment rent.
- 77/5076—Amax Exploration (Australia) Inc.; 200 St. George's Terrace, Perth; non-payment rent.
- 77/5747—Kia Ora Gold Corporation No Liability; Box 193 Wembley; non-payment rent.
- 77/5748—Kia Ora Gold Corporation No Liability; Box 193 Wembley; non-payment rent.
- 77/5853—Kia Ora Gold Corporation No Liability; Box 193 Wembley; non-payment rent.
- Uranium & Nickel Exploration N.L.; Box 193 Wembley; non-payment rent.
- 77/5854—Kia Ora Gold Corporation No Liability; Box 193 Wembley; non-payment rent.
- Uranium & Nickel Exploration N.L.; Box 193 Wembley; non-payment rent.

- 77/5855—Kia Ora Gold Corporation No Liability; Box 193 Wembley; non-payment rent.
Uranium & Nickel Exploration N.L.; Box 193 Wembley; non-payment rent.
- 77/5947—Barrier Exploration N.L., 327 Collins Street, Melbourne; non-payment of rent.
- 77/6132—Amax Exploration (Australia) Inc.; 200 George's Terrace, Perth; non-payment rent.
- 77/6135—Prindiville, Bernard Francis; 8 Stone Street, South Perth; non-payment rent.
Smith, Ian; Diemal Station, via Bullfinch; non-payment rent.
- 77/6136—Prindiville, Bernard Francis; 8 Stone Street, South Perth; non-payment rent.
Smith, Ian; Diemal Station, via Bullfinch; non-payment rent.
- 77/6137—Prindiville, Bernard Francis; 8 Stone Street, South Perth; non-payment rent.
Smith, Ian; Diemal Station, via Bullfinch; non-payment rent.
- 77/6138—Prindiville, Bernard Francis; 8 Stone Street, South Perth; non-payment rent.
Smith, Ian; Diemal Station, via Bullfinch; non-payment rent.
- 77/6150—Carpentaria Exploration Company Pty. Ltd.; 140 Colin Street, West Perth; non-payment rent and no Miners Right.
- 77/6151—Carpentaria Exploration Company Pty. Ltd.; 140 Colin Street, West Perth; non-payment rent and no Miners Right.
- 77/6152—Carpentaria Exploration Company Pty. Ltd.; 140 Colin Street, West Perth; non-payment rent and no Miners Right.
- 77/6153—Carpentaria Exploration Company Pty. Ltd.; 140 Colin Street, West Perth; non-payment rent and no Miners Right.
- 77/6154—Carpentaria Exploration Company Pty. Ltd.; 140 Colin Street, West Perth; non-payment rent and no Miners Right.
- 77/6155—Carpentaria Exploration Company Pty. Ltd.; 140 Colin Street, West Perth; non-payment rent and no Miners Right.
- 77/6156—Carpentaria Exploration Company Pty. Ltd.; 140 Colin Street, West Perth; non-payment rent and no Miners Right.
- 77/6157—Carpentaria Exploration Company Pty. Ltd.; 140 Colin Street, West Perth; non-payment rent and no Miners Right.
- 77/6158—Carpentaria Exploration Company Pty. Ltd.; 140 Colin Street, West Perth; non-payment rent and no Miners Right.
- 77/6188—West Coast Holdings Ltd.; 16 St. George's Terrace, Perth; non-payment rent and no Miners Right.
- 77/6189—West Coast Holdings Ltd.; 16 St. George's Terrace, Perth; non-payment rent and no Miners Right.
- 77/6190—West Coast Holdings Ltd.; 16 St. George's Terrace, Perth; non-payment rent and no Miners Right.
- 77/6191—West Coast Holdings Ltd.; 16 St. George's Terrace, Perth; non-payment rent and no Miners Right.
- 77/6192—West Coast Holdings Ltd.; 16 St. George's Terrace, Perth; non-payment rent and no Miners Right.

- 77/6193—West Coast Holdings Ltd.; 16 St. George's Terrace, Perth; non-payment rent and no Miners Right.
- 77/6194—West Coast Holdings Ltd.; 16 St. George's Terrace, Perth; non-payment rent and no Miners Right.
- 77/6195—West Coast Holdings Ltd.; 16 St. George's Terrace, Perth; non-payment rent and no Miners Right.
- 77/6196—Carpentaria Exploration Company Pty. Ltd.; 140 Colin Street, West Perth; non-payment rent.
- 77/6197—Carpentaria Exploration Company Pty. Ltd.; 140 Colin Street, West Perth; non-payment rent.
- 77/6198—Carpentaria Exploration Company Pty. Ltd.; 140 Colin Street, West Perth; non-payment rent.
- 77/6199—Carpentaria Exploration Company Pty. Ltd.; 140 Colin Street, West Perth; non-payment rent.
- 77/6203—Carpentaria Exploration Company Pty. Ltd.; 140 Colin Street, West Perth; non-payment rent.
- 77/6204—Carpentaria Exploration Company Pty. Ltd.; 140 Colin Street, West Perth; non-payment rent.

Garden Areas.

- 42—Pringle, Thomas Milne; P.O. Bullfinch; non-payment rent and no Miners Right.
- 50—Carozzi, Giovanni Battista; P.O. Southern Cross; non-payment rent and no Miners Right.
- 51—Sapienza, Colin Charles; Bullfinch; non-payment rent.
- 52—Guthrie, David Fairweather (deceased); Bullfinch; non-payment rent.

Quarrying Areas.

- 6—Agnew Clough Limited; 22 Mount Street, Perth; non-payment rent and no Miners Right.

Machinery Areas.

- 49—Lucas, Albert Horace; P.O. Bullfinch; non-payment rent.

COAL MINES REGULATION ACT, 1946.

Regulations.

Appointment.

Department of Mines,
Perth, 12th May, 1978.

PURSUANT to Regulations 207 and 208 of the Coal Mines Regulation Act Regulations, in respect of the Coal Mines Accident Relief Fund Trust, Alfred Thomas Fogarty has been reappointed as Trustee to be appointed by the mine owners.

The appointment is to date from 19th May, 1977, and is for a period of one (1) year.

B. M. ROGERS,
Under Secretary for Mines.

COAL MINES REGULATION ACT, 1946.

Regulations.

Appointment.

Department of Mines,
Perth, 12th May, 1978.

PURSUANT to Regulations 207 and 208 of the Coal Mines Regulation Act Regulations, in respect of the Coal Mines Accident Relief Fund Trust, Alfred Thomas Fogarty has been reappointed as Trustee to be appointed by the mine owners.

The appointment is to date from 19th May, 1978, and is for a period of one (1) year.

B. M. ROGERS,
Under Secretary for Mines.

MINING ACT, 1904-1973.

Department of Mines,
Perth, 24th May, 1978.

HIS Excellency the Governor in Executive Council, acting pursuant to the provisions of the Mining Act, 1904-1973, has been pleased to make the regulations set out in the Schedule hereunder.

B. M. ROGERS,
Under Secretary for Mines.

Schedule.

REGULATIONS.

- Principal regulations. 1. In these regulations the regulations made under the provisions of the Mining Act, 1904, as reprinted in the *Government Gazette* on the 29th January, 1969, as amended by notices published from time to time in the *Government Gazette*, are referred to as the principal regulations.
- Reg. 205B amended. 2. Paragraph (4) of regulation 205B of the principal regulations is amended by adding under Column 1 and Column 2 respectively the item and rate of royalty payable as follows—
Garnet concentrates—2% of the realised value F.O.R., or if exported, of the realised value F.O.B. with a minimum of \$1.45/tonne.

MINING ACT, 1904

Department of Mines,
Perth, 24th May, 1978.

IN accordance with the provisions of the Mining Act, 1904, His Excellency the Governor in Executive Council has been pleased to deal with the undermentioned Leases, Licenses to Treat Tailings and Temporary Reserves.

B. M. ROGERS,
Under Secretary for Mines.

The undermentioned application for a Gold Mining Lease was approved conditionally:

Goldfield	District	No. of Applications
Dundas	63/2317

The Surrenders of the undermentioned Gold Mining Leases were approved:

Goldfield	No. of Lease	Lessees
Mt. Margaret	38/2746	R. T. Smith
Dundas	63/2128 and 63/2129	D. W. Nicol
Yilgarn	77/4758	R. J. Washer

The undermentioned application for a Gold Mining Lease was refused:

Goldfield	No. of Application
North Coolgardie	40/987

The undermentioned Licenses to Treat Tailings were renewed:

No.	Licensee	Locality	Goldfield	Period
2P/69 (1707H) 52/1 (1902H) 52/14 (2246H)	Mines Administration Pty. Ltd.	Peak Hill	Peak Hill	twelve (12) months from 1/2/78 to 31/1/79

The rights of occupancy for the undermentioned Temporary Reserves have been granted:

No.	Occupant	Term	Locality
6698H	Western Mining Corporation	twelve (12) months from the date of this notification	situated at McClintock Range in the Kimberley Goldfield
6699H	Otter Exploration N.L., Spargo's Exploration N.L. and Bamboo Creek Gold Mines N.L.	twelve (12) months from the date of this notification	situated at Nullagine in the Pilbara Goldfield
6700H	William Johnson and Patricia Maria Johnson	twelve (12) months from the date of this notification	situated at Lynas Find in the Pilbara Goldfield

MINING ACT, 1904—*continued.*

The rights of occupancy for the undermentioned Temporary Reserves have been renewed:

No.	Occupant	Term	Locality
3156H	CGF Iron Pty. Limited, Black Star Pty. Limited and Utah Development Company	for a further period expiring on 31/3/79	situated at Mt. Robinson in the West Pilbara Goldfield
4192H, 4193H, 4266H, 4267H, 4737H, 4881H, 4882H, 4883H, and 4884H 4728H	Texas Rhodes Ridge Ltd., Hancock Prospecting Pty. Limited and Wright Prospecting Pty. Ltd.	for a further period expiring on 11/10/78	situated in the West Pilbara and Peak Hill Goldfields
5735H	Mt. Newman Mining Co. Pty. Limited Texasgulf Rhodes Ridge Ltd., Hancock Prospecting Pty. Ltd. and Wright Prospecting Pty. Ltd.	for a further period expiring on 16/3/79 for a further period expiring on 15/3/79	situated at Jimblebar in the Peak Hill Goldfield situated at Womnumna in the West Pilbara Goldfield
5971H	Minatome Australia Pty. Ltd.	for a further period expiring on 27/2/79	situated at Koordarrie in the Ashburton Goldfield
6541H	John Vassail D'Esterre	for a further period expiring on 24/2/79	situated at Lake Nerramayne Station Homestead in the South West Mineral Field

COMPANIES ACT, 1961-1975.

(Section 254 (2).)

Notice of Resolution.

Dampier Drive Yourself Pty Ltd.

NOTICE is hereby given that at an Extraordinary General Meeting of Members of Dampier Drive Yourself Pty Ltd held on the 22nd May, 1978, and confirmed at a meeting of creditors held on the 22nd May, 1978, the following Special Resolution was passed:—

That the Company be wound up voluntarily and that Messrs. Rodney Michael Evans and Maurice Hodgson Lyford be and are now appointed Joint & Several Liquidators of the Company.

Dated at Perth this 24th day of May, 1978.

EVANS & LYFORD,
Joint Liquidators.

(Melsom Wilson & Partners, 11th Floor, T & G Building, 37 St. George's Terrace, Perth 6000.)

COMPANIES ACT, 1961-1975.

(Section 254 (2).)

Notice of Resolution.

Hi-Mec Equipment Pty. Ltd.

To the Commissioner for Corporate Affairs.

AT a general meeting of the members of Hi-Mec Equipment Pty. Ltd. duly convened and held at 10.00 a.m. on the 23rd day of May, 1978, the special resolution set out below was duly passed.

It was unanimously resolved:

That the company be wound up voluntarily and that Dudley Norman Allan and Alan Edson Ledger, Chartered Accountants, be and are hereby appointed joint liquidators.

Dated this 24th day of May, 1978.

T. EDWARDS,
Secretary.

IN THE SUPREME COURT OF
WESTERN AUSTRALIA.

Company No. 19 of 1978.

Notice of Winding-up Order.

In the matter of the Companies Act, 1961 (as amended) and in the matter of Delta Distributors Pty. Ltd.

WINDING-UP order made the 22nd day of May, 1978, by the Supreme Court of Western Australia.

Name and address of Liquidator: Albert Roy Wright, c/- Messrs. C. P. Bird and Associates, 18 St. George's Terrace, Perth, in the State of Western Australia.

Dated the 22nd day of May, 1978.

ALAN R. NEAVES,
Commonwealth Crown Solicitor and
Solicitor for the Petitioner.

(This notice is given by Alan R. Neaves of Lombard House, 251 Adelaide Terrace, Perth, Commonwealth Crown Solicitor and Solicitor for the Petitioning Creditor the Deputy Commissioner of Taxation for the State of Western Australia.)

COMPANIES ACT, 1961-1975.

(Section 254.)

Ofam Investments Pty. Limited.

Special Resolution to Wind up.

AT an Extraordinary General Meeting of the abovenamed company duly convened and held at the offices of Fell & Starkey, 18th Floor, A.M.P. Building, 140 St. George's Terrace, Perth on the 26th day of May, 1978, the following Resolution was passed as a Special Resolution.

That the company be wound up voluntarily.

At the above mentioned meeting Robert Frederick Elliot and David Edward Hyde were appointed joint and several liquidators for the purpose of the winding up.

Dated this 29th day of May, 1978.

R. F. ELLIOT,
D. E. HYDE.

(Fell & Starkey, 18th Floor, A.M.P. Building, 140 St. George's Terrace, Perth, 6000.)

COMPANIES ACT, 1961-1975.

(Section 254(2).)

Notice of Special Resolution.

Bindi Pastoral Co. Pty. Ltd.

NOTICE is hereby given that at an Extraordinary General Meeting of the members of the abovenamed company duly convened and held on the 26th day of May, 1978, the Special Resolution set out below was duly passed—

That as the company had ceased trading it be voluntarily wound up and that Dudley Norman Allan, of Allan & Ledger, 10th Floor, T & G Building, 37 St. George's Terrace, be appointed liquidator.

A. N. REED,
Company Secretary.

(17th Floor, 26 St. George's Terrace, Perth 6000.)

COMPANIES ACT, 1961-1975.

(Section 254(2).)

Notice of Special Resolution.

T. & T. Enterprises Pty. Ltd.

NOTICE is hereby given that an Extraordinary General Meeting of the members of the abovenamed company duly convened and held on the 26th day of May, 1978, the Special Resolution set out below was duly passed—

That as the company had ceased trading it be voluntarily wound up and that Dudley Norman Allan of Allan & Ledger, 10th Floor, T & G Building, 37 St. George's Terrace, be appointed liquidator.

A. N. REED,
Company Secretary.

(17th Floor, 26 St. George's Terrace, Perth, W.A. 6000.)

COMPANIES ACT, 1961-1975.

(Section 254(2).)

Notice of Special Resolution.

Bond Farms Pty. Ltd.

NOTICE is hereby given that at an Extraordinary General Meeting of the members of the abovenamed company duly convened and held on the 26th day of May, 1978, the Special Resolution set out below was duly passed—

That as the company had ceased trading it be voluntarily wound up and that Dudley Norman Allan, of Allan & Ledger, 10th Floor, T & G Building, 37 St. George's Terrace, be appointed liquidator.

A. N. REED,
Company Secretary.

(17th Floor, 26 St. George's Terrace, Perth 6000.)

COMPANIES ACT, 1961-1975.

NOTICE is hereby given that the Directors of Betman Investments Pty. Ltd. are applying to the Corporate Affairs Office to have the Company struck off the Register of Companies as a defunct Company under S308.

Any persons having a financial claim against the company may lodge proof of debt to Offices of Binder, Hamlyn & Co, 12 St. George's Terrace, Perth by Friday, 16th June, 1978.

H. WHEATLEY,
Secretary.

COMPANIES ACT, 1961-1975.

NOTICE is hereby given that the Directors of Cove Investments Pty. Ltd. are applying to the Corporate Affairs Office to have the Company struck off the Register of Companies as a defunct Company under S308.

Any persons having a financial claim against the company may lodge proof of debt to Offices of Binder, Hamlyn & Co, 12 St. George's Terrace, Perth by Friday, 16th June, 1978.

H. WHEATLEY,
Secretary.

COMPANIES ACT, 1961-1975.

(Section 254(2).)

Notice of Special Resolution.

Bond Mining Pty. Ltd.

NOTICE is hereby given that at an Extraordinary General Meeting of the members of the abovenamed company duly convened and held on the 26th day of May, 1978, the Special Resolution set out below was duly passed—

That as the company had ceased trading it be voluntarily wound up and that Dudley Norman Allan, of Allan & Ledger, 10th Floor, T & G Building, 37 St. George's Terrace, be appointed liquidator.

A. N. REED,
Company Secretary.

(17th Floor, 26 St. George's Terrace, Perth 6000.)

COMPANIES ACT, 1961-1975.

NOTICE is hereby given that the Directors of Encore Investments Pty. Ltd. are applying to the Corporate Affairs Office to have the Company struck off the Register of Companies as a defunct Company under S308.

Any persons having a financial claim against the company may lodge proof of debt to Offices of Binder, Hamlyn & Co, 12 St. George's Terrace, Perth by Friday, 16th June, 1978.

H. WHEATLEY,
Secretary.

COMPANIES ACT, 1961-1975.

(Section 254(2).)

Notice of Special Resolution.

Realty Management Services Pty. Ltd.

NOTICE is hereby given that at an Extraordinary General Meeting of the members of the abovenamed company duly convened and held on the 26th day of May, 1978, the Special Resolution set out below was duly passed—

That as the company had ceased trading it be voluntarily wound up and that Dudley Norman Allan, of Allan & Ledger, 10th Floor, T & G Building, 37 St. George's Terrace, be appointed liquidator.

A. N. REED,
Company Secretary.

(17th Floor, 26 St. George's Terrace, Perth 6000.)

COMPANIES ACT, 1961-1975.

NOTICE is hereby given that the Directors of Meron Investments Pty. Ltd. are applying to the Corporate Affairs Office to have the Company struck off the Register of Companies as a defunct Company under S308.

Any persons having a financial claim against the company may lodge proof of debt to Offices of Binder, Hamlyn & Co, 12 St. George's Terrace, Perth by Friday, 16th June, 1978.

H. WHEATLEY,
Secretary.

COMPANIES ACT, 1961-1975.

NOTICE is hereby given that the Directors of Yunder Investments Pty. Ltd. are applying to the Corporate Affairs Office to have the Company struck off the Register of Companies as a defunct Company under S308.

Any persons having a financial claim against the company may lodge proof of debt to Offices of Binder, Hamlyn & Co, 12 St. George's Terrace, Perth by Friday, 16th June, 1978.

H. WHEATLEY,
Secretary.

TRUSTEES ACT, 1962.

Notice to Creditors and Claimants.

MESSRS. GIBSON & GIBSON of 30 Kings Park Road, West Perth, in the State of Western Australia (on behalf of the Executor of the Estate of Clarence Charles Roberts, late of 16 Nicholls Street, Bullfinch, in the said State, Farmer, deceased) require creditors and other persons having claims (to which section 63 of the Trustees Act, 1962, relates) in respect of the Estate of the above-mentioned deceased person, to send particulars of their claims to them by the date stated hereunder after which date the assets of the Estate may be conveyed or distributed having regard only to the claims of which notice have been received.

Probate Granted the 20th day of April, 1978.

Date before which claims are to be made 2nd July, 1978.

TRUSTEES ACT, 1962.

Notice to Creditors and Claimants.

CREDITORS and other persons having claims (to which section 63 of the Trustees Act, 1962, relates) in respect of the Estates of the undermentioned deceased persons are required by The Perpetual Executors, Trustees and Agency Company (W.A.) Limited of 89 St. George's Terrace, Perth, to send particulars of their claims to the Company by the undermentioned date after which date the said Company may convey or distribute the assets having regard only to the claims of which the Company then has notice.

Claims for the following expire 7th July, 1978:—

Calvert, Annie Eleanor, late of James Brown House, Corner of Albert and Hutton Streets, Osborne Park, Femme Sole. Died 21st March, 1974.

Haslam, Hector Albert, late of 4 Cowan Street, Alfred Cove, Clerk (Retired). Died 8th April, 1978.

Reid, Reginald Horace Percival, late of "Kesterton", Jacup, W.A., Farmer. Died 7th March, 1978.

Dated at Perth this 29th day of May, 1978.

The Perpetual Executors, Trustees and Agency Company (W.A.) Limited,

B. A. BUTCHER,
General Manager.

PUBLIC TRUSTEE ACT, 1941-1975.

NOTICE is hereby given that pursuant to section 14 of the Public Trustee Act, 1941-1975 the Public Trustee has elected to administer the estates of the undermentioned deceased persons.

P. W. MCGINNITY,
Public Trustee,
565 Hay Street, Perth.

Name of Deceased; Occupation; Address;
Date of Death; Date Election filed.

Hansen, Freda; Widow; Wilga; 24/3/77; 19/5/78.

Conway, Edward; Labourer; Darlot; 28/1/78; 19/5/78.

Smith, William Hall; Retired Labourer; Subiaco; 11/2/78; 19/5/78.

Southam, Ada Lydia; Widow; Manning; 19/3/78; 19/5/78.

Dowell, Lillian Martha; Widow; Spencer Park; 28/2/78; 19/5/78.

Isaac, Gordon Leslie; Retired Civil Engineer; Shenton Park; 11/4/78; 19/5/78.

Quarrie, Doris Brenda Margaret; Widow; Leeder-ville; 12/4/78; 19/5/78.

Slattery, James Stanley; Retired Commonwealth Public Servant; Morley; 4/4/78; 19/5/78.

Weedon, Annie Mary; Widow; Wembley; 3/4/78; 19/5/78.

Jennings, George Hamilton; Australian Waterside Workers Federation Employee; Port Hedland; 19/12/76; 19/5/78.

Critchley, Gladys May; Widow; Mount Lawley; 8/2/78; 16/5/78.

Brimble, Sidney Charles; Porter; Bristol, England; 27/11/76; 16/5/78.

Davey, Ethel Christina; Widow; Wyalkachem; 21/8/75; 16/5/78.

Della-Rossa, Guiseppe; Miner; Kalgoorlie; 29/7/77; 16/5/78.

Doherty, Alfred Leonard; Retired Miner; Glendalough; 28/6/77; 16/5/78.

Dunham, George Alfred; Retired WAGR Clerk; Mount Lawley; 12/2/67; 16/5/78.

Evans, Edward William Samuel; Retired Prospector; Bicton; 22/3/78; 16/5/78.

Jackson, Michael Jack; Fisherman; Cervantes; 3/2/78; 16/5/78.

Lee, Vera Earl Florence; Married Woman; Balga; 17/11/77; 16/5/78.

Patten, George Hamilton; Retired Shearer; Carnarvon; 18/11/77; 16/5/78.

TRUSTEES ACT, 1962.

Notice to Creditors and Claimants.

CREDITORS and other persons having claims (to which section 63 of the Trustees Act relates) in respect of the Estates of the undermentioned deceased persons are required to send particulars of their claims to me on or before the 3rd July, 1978, after which date I may convey or distribute the assets, having regard only to the claims of which I then have notice.

Dated this 24th day of May, 1978.

P. W. MCGINNITY,
Public Trustee,
565 Hay Street, Perth.

Name; Address and Occupation; Date of Death.

Allen, Clarence John alias Allen, John Clarence; 35 Hermione Way, Coolbellup, Retired Bus Driver; 26/2/78.

Birch, Eunice Edith; 17 Roscorla Avenue, Yokine, Spinster; 16/4/78.

Blackwell, Harry Victor; 30 Anderson Street, Port Hedland, Ships Master; 27/12/77.

Brodie, Alexander Charles; Kimberley Nursing Home, Kimberley Street, Leeder-ville, Retired Accountant; 10/5/78.

Collins, William John; Brookton, W.A., Labourer; 9/12/77.

Day, Arthur Charles; 416 South Terrace, South Fremantle, Waterside Worker; 1/2/78.

Duncan, Jane Stewart; 18b Wansbury Road, Albany, Married Woman; 28/3/78.

Dunn, Florence Mary; Mt. Henry Hospital, Cloister Avenue, Como, Widow; 19/4/78.

Ellison, Donald George; 114 Raleigh Street, Carlisle, Retired Engineering Inspector; 13/4/78.

Fussell, Eric Arthur; 73 Lynn Street, Trigg, Mechanic; 25/2/78.

Garden, William; 32 Arlington Avenue, South Perth, Retired Traveller; 13/5/78.

Gardiner, Annie Caroline Lucy; 7 Weston Avenue, South Perth, Widow; 1/5/78.

Graham, Ross Maurice; 40 Newry Street, Floreat, Accountant; 30/1/78.

Hansen, Freda; Giles Street, Wilga, Widow; 24/3/77.

Hansen, Harold Leslie; Giles Street, Wilga, Retired Mill Hand; 5/1/77.

Hanson, George Brown; 168 Belgravia Street, Belmont, Retired Cleaner; 20/11/77.

Hay, Eliza, Precilla Blanch; 88 Paget Street, Hilton, Widow; 8/3/78.

Jay, Keith John Frank; 33 Pandora Drive, City Beach, Business Proprietor; 24/4/78.

Jenkins, Doris Sylvia; Flat 265 Hollywood Village, 31 Williams Road, Nedlands, Widow; 14/5/78.

Jennings, George Hamilton; 65 Kingsmill Street, Port Hedland, Waterside Worker; 19/12/76.

Jones, Eunice; McKeown Home, Spencer Park, Albany, Spinster; 19/4/78.

Jones, Peter John alias Johns, Peter alias Wangan, Peter; Numbala Nunga Nursing Home, Derby, Labourer; 20/9/77.

Kunzli, Walter; 5 Montrose Street, Lynwood, Retired Pastrycook; 13/1/78.

Lambul, Judy; Numbala Nunga Nursing Home, Derby, Married Woman; 14/11/77.

Law, James John; Flat 6 Harris Road, Busselton, Invalid Pensioner; 25/2/78.

Leabeter, William Irwin; Belmont Nursing Home, Kemp Place, Belmont, Retired Cleaner; 25/4/78.

Lewis-Driver, Robert; 85 Paget Street, Hilton, Retired Mental Health Officer; 19/4/78.

Liggins, Elaine Mary; Flat 103, 16 Hensman Street, South Perth, Widow; 5/5/78.

Lloyd, Mary Louisa; 210 Hicks Street, Gosnells, Widow; 13/5/78.

MacBride, Mollie Patricia; Swanbourne Hospital, Claremont, Spinster; 14/3/78.

McSwan, Norman Geoffrey alias Maxwell, Norman; Coolibah Lodge, Third Avenue, Mandurah, Retired Boilermaker; 19/1/78.

Mansfield, Yvonne; Flat 1 68 Spencer Avenue, Yokine, Divorcee; 14/4/78.

Miles, Albert Matthew; 7 Bank Street, Guildford, Retired Postal Technician; 23/4/78.

Morrow, Louisa Amelia; Lathlain Nursing Home, Star Street, Carlisle, Widow; 31/3/78.

O'Loughlin, John Thomas; Home of Peace, Thomas Street, Subiaco, Retired Painter; 20/11/77.

Paynter, Liela Estelle; Concord Nursing Home, Anstey Street, Como, Widow; 17/12/77.

Raw, Arthur Derek; Arusha Block 1 Plot 25, Uhuru Road, Tanzania, Engineer; 29/1/78.

Ridgwell, Launcelot Alexander; Hamersley Hospital, Rokeby Road, Subiaco, Retired Water Supply Foreman; 4/4/78.

Robertson, John Struan; 6 Ruislip Street, West Leederville, Retired Storeman; 22/4/78.

Sandilands, Edith Evelyn; Braille Rest Home, Kitchener Avenue, Victoria Park, Spinster; 15/5/78.

Slattery, James Stanley; 32 Melbourne Way, Morley, Retired Commonwealth Public Servant; 4/4/73.

Smales, Colin Ward; 91 Ward Street, Kalgoorlie, Depot Manager, W.A. Egg Marketing Board; 8/4/78.

Stevens, Elsie Mabel; Flat 24 31 Williams Road, Nedlands, Widow; 28/4/78.

Taylor, Ethel May; Koh I Noor Nursing Home, 34 Pangbourne Street, Wembley; 30/4/78.

Townsend, George Warren; 57 Glenelg Street, Applecross, Engineer; 26/4/78.

Weedon, Annie Mary; 86 Harbourne Street, Wembley, Widow; 3/4/78.

Willetts, Robert Clarence; 8 Boulter Street, Willagee, Surgical Technician; 12/4/78.

Willox, Nellie; 222 Canning Highway, East Fremantle, Married Woman; 5/5/78.

Worthington, Gordon James; 14 Maley Way, Geraldton, Butcher; 23/4/78.

Wyatt, Walter Clarence; 27 McMillan Street, Victoria Park, Retired Civil Servant; 2/5/78.

REPORT OF THE ROYAL COMMISSION "FREMANTLE PRISON" 1973.

(Commissioner, His Honour Robert E. Jones.)

Prices—

Counter Sales—\$1.50

Mailed Local—(plus) \$0.80

Eastern States Postage Rate on 1Kg.

Mailed Country—(plus) \$1.10

REPORT OF THE ROYAL COMMISSION INTO AIRLINE SERVICES IN W.A. 1975

(Commissioner Hon. Sir Reginald R. Sholl)

Prices—

Counter Sales—\$5.00

Mailed Local (plus)—\$0.92

Mailed Country (plus)—\$1.30

Eastern States Postage Rate on 2 kg

COMPANIES ACT No. 82, 1961-1975

(Fifth Reprint Approved 18/3/76)

Includes Amendment Act No. 100 of 1975.

— NOW AVAILABLE —

Counter Sales—\$7.00

Mailed Local (Plus)—\$0.92

Mailed Country (Plus)—\$1.30

Eastern States Postage on 2.00 kg.

ROYAL COMMISSION REPORT INTO METROPOLITAN MUNICIPAL DISTRICT BOUNDARIES, 1974.

(His Honour Judge Laurence Frederick John Johnston, Commissioner.)

Price—

Counter Sales—\$2.50

Mailed Local—(plus) \$0.92

Mailed Country—(plus) \$1.30

Eastern States Postage Rate on 2 kg.

NOTICE.

Subscriptions are required to commence and terminate with a quarter.

The *Government Gazette* is published on Friday in each week, unless interfered with by public holidays or other unforeseen circumstances.

SUBSCRIPTIONS:—The subscriptions to the *Government Gazette* are as follows:—Annual subscriptions, \$50; nine months \$40; six months, \$26; three months, \$14; single copies (current year), \$0.50; single copies (previous years, up to 10 years), \$0.80; over 10 years, \$1.

PRICE OF**SUBSCRIPTIONS FOR—****Government Gazette—**

Annual Subscription—\$50.00

Counter Sales, Single Copies—\$0.50

Hansard (Parliamentary Debates)—

Annual Subscription—\$25.00

Counter Sales, Single Copies—\$1.00

Western Australian Industrial Gazette—

Annual Subscription—\$25.00

Counter Sales, Single Copies—\$1.00

**REPORT OF THE HONORARY
ROYAL COMMISSION INTO THE
BEEF AND SHEEP MEATS
INDUSTRY 1976.**

Chairman Hon. A. V. Crane, M.L.A.

Prices—

Counter Sales—\$3.50

Mailed Local—(plus) \$0.75

Mailed Country—(plus) \$1.10

Eastern States—Postage rate on 1 kg

**THE PARLIAMENT OF W.A. DIGEST
1976 (No. 4)**

(Compiled in the Offices of the Clerk of the
Legislative Assembly.)

(Synopsis of Legislation)

Price \$0.60

Mailed \$1.00

N O T I C E**TRADING HOURS****WEMBLEY—HEAD OFFICE**

GOVERNMENT PRINTER'S

PUBLICATIONS SALES OFFICE

(Parliamentary Papers)

SALVADO ROAD, WEMBLEY

Phone 381 3111 Extension 374 and 376

8.00 a.m. to 4.15 p.m.

(Continually Mon. to Fri.)

PERTH OFFICE

GOVERNMENT PUBLICATIONS CENTRE

(Parliamentary Papers)

Ground Floor Superannuation Bldg.

32 St. George's Terrace, Perth 6000

Telephone 325 0231 Ext. 563

8.15 a.m. to 4.25 p.m.

(Continually Mon. to Fri.)

NOTICE

**MOTOR VEHICLE DEALER'S ACQUISITION
FORM 2**

"IN DUPLICATE"**PRICE—**

Counter Sales—\$3.20 per 100 forms

Mailed Local—(plus) \$0.60 per 100 forms

Mailed Country—(plus) \$1.10 per 100
forms

"IN TRIPLICATE"

Counter Sales—\$5.50 per 100 forms

Mailed Local—(plus) \$0.80 per 100 forms

Mailed Country—(plus) \$1.10 per 100
forms

**MOTOR VEHICLE DEALER'S DISPOSAL
FORM 3**

PRICE—

Counter Sales—\$2.20 per 100 forms

Mailed Local—(plus) \$0.60 per 100 forms

Mailed Country—(plus) \$0.60 per 100
forms

NOTE.—Forms 2 and 3 only stocked by
Government Printer.

Available only from Harbour and Light
Department, 6 Short Street, Fremantle.

Phone 335 1211.—

Navigable Waters Regulations, 1958.

Regulations for Preventing Collisions at Sea.

Regulations for the Examination of Applicants
for Masters, Mates, Coxswain, Engineers,
Marine Motor Engine Driver's and Marine
Surveyors.

**THE NATURAL FEATURES OF
ROTTNEST ISLAND**

Collated By G. R. W. Meadly M.Sc.

Prices—

Counter Sales—\$1.80
Mailed Australia Wide—\$2.20
Mailed Country—(plus) \$1.10

**REPORT, PLAN AND ATLAS FOR THE
METROPOLITAN REGION, PERTH AND
FREMANTLE, 1955**
(Stephenson-Hepburn)

Prices—

Counter Sales—\$10.50
Mailed Local—(plus) \$0.98
Mailed Country—(plus) \$1.40

Eastern States Postage rate on 3kg

**REPORT ON COMMITTEE OF
INQUIRY INTO RESIDENTIAL
CHILD CARE, SEPTEMBER, 1976**
CHAIRMAN—BERYL GRANT

Prices—

Counter Sales—\$2.50.
Mailed Local—(plus) \$0.75.
Mailed Country—(plus) \$1.10.
Eastern States—Postage Rate on 1 kg.

**REPORT OF THE HONORARY
ROYAL COMMISSION OF
INQUIRY INTO THE
CORRIDOR PLAN FOR PERTH**
(Hon. F. R. White, M.L.C.
Chairman)

Prices—

Counter Sales—\$2.00
Mailed Local—(plus) \$0.80
Mailed Country—(plus) \$1.10
Eastern States Postage Rate on 1 kg

**REPORT OF LAVERTON
ROYAL COMMISSION 1975-76**

Chairman Gresley D. Clarkson.

Prices—

Counter Sales—\$2.00
Mailed—
Australia Wide—\$2.60

**THE PILBARA STUDY—
REPORT ON THE INDUSTRIAL
DEVELOPMENT OF THE PILBARA—
JUNE 1974**

(By the Pilbara Study Group Director—
E. C. R. Spooner.)

Prices—

Counter Sales—\$9.00
Mailed Local—(plus) \$0.92
Mailed Country—(plus) \$1.30
Eastern States Postage Rate on 2 kg.

**THE PARLIAMENT OF
WESTERN AUSTRALIA
DIGEST 1974**

28th PARLIAMENT, 1st SESSION, 1974
(A Synopsis of Legislation)

Price—\$0.40
Mailed—\$0.80

**REPORT OF THE HONORARY
ROYAL COMMISSION INTO
HIRE PURCHASE AND OTHER
AGREEMENTS, 1972.**

Prices—

Over the Counter—\$2.00
Mailed Plus—\$0.60

**POST SECONDARY EDUCATION
IN
WESTERN AUSTRALIA
REPORT 1976**

Chairman—Professor P. H. Partridge

Prices—

Counter Sales—\$3.00
Mailed—
Australia Wide—\$3.60

**REPORT OF THE HONORARY
ROYAL COMMISSION OF
INQUIRY INTO THE
TREATMENT OF ALCOHOL
AND DRUG DEPENDENTS IN
WESTERN AUSTRALIA, 1973.**

(Hon. R. J. L. Williams, M. L. C., Chairman.)

Prices—

Counter Sales—\$1.50

Mailed—\$1.90

REPORT OF

**THE SPECIAL COMMITTEE ON
THE PROPOSAL FOR A WEST-
ERN AUSTRALIAN HERITAGE
COMMISSION — 1975.**

(Chairman—Mr. R. H. Doig)

PRICES—

Counter Sales—\$1.50

Mailed Australia-wide—\$2.10

**LOCAL GOVERNMENT ACT, No. 84,
1960-1976**

(Third Reprint approved 21/11/77) includes
Amendment Act No. 124 of 1976

— NOW AVAILABLE —

Counter Sales—\$4.50

Mailed Local (Plus)—\$0.80

Mailed Country (Plus)—\$1.15

Eastern States Postage on 2.00 kg.

**THE PARLIAMENT OF WESTERN
AUSTRALIA**

DIGEST 1977—No. 5

(Compiled in the Offices of the Clerk of the
Legislative Assembly)

Price—

Counter Sales—\$0.40

Mailed Australia wide—\$0.70

GOVERNMENT GAZETTE

NOTICE TO SUBSCRIBERS

COPY DEADLINE: All copy for publication must be in the hands of the Government Printer by 3 p.m. on the WEDNESDAY before publication.

**WILLIAM C. BROWN,
Government Printer.**

SPECIAL NOTICE.

Concerning "Government Gazette" notices for publication lodged at the Government Printer's Wembley Office—notice must be lodged with "Parliamentary Papers" Salvado Road, Wembley prior to 3.00 p.m. on the Wednesday before publication.

**WILLIAM C. BROWN J.P.
Government Printer.**

CONTENTS.

	Page
Agriculture, Department of	1732
Appointments	1665, 1685, 1710, 1732, 1735
Cemeteries Act	1721
Chief Secretary's Department	1685
Child Welfare Act	1665
Coal Mines Regulation Act	1761
Coal Mine Workers (Pensions) Act	1663
Companies Act	1763-5
Country Areas Water Supply Act	1668
Country Towns Sewerage Act	1667-8
Crown Law Department	1684
Deceased Persons' Estates	1765
Dog Act	1710, 1721
Environmental Protection Act	1685
Factories and Shops	1731
Forests Act	1667
Fremantle Port Authority	1703
Labour, Department of	1731-2
Land Acquisitions	1703-5
Land Act	1662-3, 1666
Land Agents Act	1672-3
Lands Department	1686-95
Library Board	1733
Local Government Act	1666-7, 1670-2
Local Government Department	1710-31
Municipal By-laws	1715-31
Metropolitan Water Supply, etc.	1668-70, 1706-8
Mines Department	1736-63
Money Lenders Act	1661
Municipalities	1708
Orders in Council	1663-72
Premier's Department	1672
Proclamations	1661-3
Public Service Arbitration Act	1680-4
Public Service Board	1673-84
Public Trustee	1765
Public Works Department	1700-6
Resumptions	1705
Sale of Land for Non-payment of Rates	1710
State Housing Act	1691
Temporary Allocation of Portfolios	1672
Tender Board	1733
Tenders Accepted	1734-5
Tenders for Government Printing	1735
Town Planning	1696-1700
Transfer of Land Act	1661-2
Trustees Act	1765-6
Wildlife Conservation Act	1685
Workers' Compensation Act	1672