

# Government Gazette

OF

## WESTERN AUSTRALIA

(Published by Authority at 3.30 p.m.)

No. 40]

PERTH: FRIDAY, 16th JUNE

[1978

### COMMISSION

WESTERN AUSTRALIA, } By His Excellency Air Chief Marshal Sir Wallace  
To Wit: } Kyle, Knight Grand Cross of the Most Honourable  
WALLACE KYLE, } Order of the Bath, Knight Commander of the  
Governor, } Royal Victorian Order, Commander of the Most  
[L.S.] } Excellent Order of the British Empire, Companion  
of the Distinguished Service Order, Distinguished  
Flying Cross, Knight of Grace of the Most  
Venerable Order of the Hospital of St. John of  
Jerusalem, Governor in and over the State of  
Western Australia and its dependencies in the  
Commonwealth of Australia.

TO THE HONOURABLE SIR FRANCIS THEODORE PAGE BURT, Knight Commander of the Most Distinguished Order of Saint Michael and Saint George, Lieutenant Governor of the State of Western Australia and its Dependencies in the Commonwealth of Australia.

WHEREAS by clause 14 of the Letters Patent passed under the Great Seal of the United Kingdom constituting the office of Governor of the State of Western Australia and its Dependencies, bearing date the 29th October, 1900, it is provided that in the event of the Governor having occasion to be temporarily absent from the seat of Government or from the State, he may in every such case, by an instrument under the Public Seal of the State, constitute and appoint the Lieutenant Governor, or if there be no such officer, then any other person, to be his deputy during such absence, and in that capacity to exercise, perform and execute, for and on behalf of the Governor, during such absence but no longer, all such powers and authorities vested in the Governor by such Letters Patent as shall in and by such instrument be specified; and whereas I, the said Governor, propose to absent myself temporarily from the State: Now, therefore, I, the said Governor, by virtue and in exercise of the powers vested in me as aforesaid, do by this instrument under the Public Seal of the State constitute and appoint you the said Sir Francis Theodore Page Burt as from the date of my departure upon the said absence and during such absence to be my deputy, and in that capacity to exercise, perform and execute, for and on my behalf, as such Governor, all the powers and authorities vested in me by the said Letters Patent.

Given under my hand and issued under the Public Seal of the said State, at Perth, this 9th day of June, 1978.

WALLACE KYLE,  
Governor.

GOD SAVE THE QUEEN ! ! !

### Family Court Act Amendment Act, 1978.

#### PROCLAMATION

WESTERN AUSTRALIA, } By His Excellency Air Chief Marshal Sir Wallace  
To Wit: } Kyle, Knight Grand Cross of the Most Honourable  
WALLACE KYLE, } Order of the Bath, Knight Commander of the  
Governor, } Royal Victorian Order, Commander of the Most  
[L.S.] } Excellent Order of the British Empire, Companion  
of the Distinguished Service Order, Distinguish-  
Flying Cross, Knight of Grace of the Most  
Venerable Order of the Hospital of St. John of  
Jerusalem, Governor in and over the State of  
Western Australia and its dependencies in the  
Commonwealth of Australia.

WHEREAS it is enacted by section 2 of the Family Court Act Amendment Act, 1978 that that Act shall come into operation on a date to be fixed by proclamation: Now therefore, I, the Governor, acting with the advice and consent of the Executive Council, do hereby fix the date on which this proclamation is published in the *Government Gazette* as the date on which the Family Court Act Amendment Act, 1978 shall come into operation.

Given under my hand and the Public Seal of the said State, at Perth, this 7th day of June, 1978.

By His Excellency's Command,  
IAN MEDCALF,  
Attorney General.

GOD SAVE THE QUEEN ! ! !

### Listening Devices Act, 1978.

#### PROCLAMATION

WESTERN AUSTRALIA, } By His Excellency Air Chief Marshal Sir Wallace  
To Wit: } Kyle, Knight Grand Cross of the Most Honourable  
WALLACE KYLE, } Order of the Bath, Knight Commander of the  
Governor, } Royal Victorian Order, Commander of the Most  
[L.S.] } Excellent Order of the British Empire, Companion  
of the Distinguished Service Order, Distinguished  
Flying Cross, Knight of Grace of the Most  
Venerable Order of the Hospital of St. John of  
Jerusalem, Governor in and over the State of  
Western Australia and its dependencies in the  
Commonwealth of Australia.

WHEREAS it is enacted by section 2 of the Listening Devices Act, 1978 that that Act shall come into operation on a date to be fixed by proclamation: Now therefore, I, the Governor acting with the advice and consent of the Executive Council, do

hereby fix the date on which this proclamation is published in the *Government Gazette* as the date on which the Listening Devices Act, 1978 shall come into operation.

Given under my hand and the Public Seal of the said State, at Perth, this 7th day of June, 1978.

By His Excellency's Command,

IAN MEDCALF,  
Attorney General.

GOD SAVE THE QUEEN ! ! !

Public Trustee Act Amendment Act, 1978.

PROCLAMATION

WESTERN AUSTRALIA, } By His Excellency Air Chief Marshal Sir Wallace  
To Wit: } Kyle, Knight Grand Cross of the Most Honourable  
WALLACE KYLE, } Order of the Bath, Knight Commander of the  
Governor, } Royal Victorian Order, Commander of the Most  
[L.S.] } Excellent Order of the British Empire, Companion  
} of the Distinguished Service Order, Distinguished  
} Flying Cross, Knight of Grace of the Most  
} Venerable Order of the Hospital of St. John of  
} Jerusalem, Governor in and over the State of  
} Western Australia and its dependencies in the  
} Commonwealth of Australia.

WHEREAS it is enacted by section 2 of the Public Trustee Act Amendment Act, 1978 that sections 3, 4 and 6 of that Act shall come into operation on a date to be fixed by proclamation: Now therefore, I, the Governor acting with the advice and consent of the Executive Council, do hereby fix the 1st July, 1978 as the date on which sections 3, 4 and 6 of the Public Trustee Act Amendment Act, 1978 shall come into operation.

Given under my hand and the Public seal of the said State, at Perth, this 7th day of June, 1978.

By His Excellency's Command,

IAN MEDCALF,  
Attorney General.

GOD SAVE THE QUEEN ! ! !

Transfer of Land Act, 1893.

PROCLAMATION

WESTERN AUSTRALIA, } By His Excellency Air Chief Marshal Sir Wallace  
To Wit: } Kyle, Knight Grand Cross of the Most Honourable  
WALLACE KYLE, } Order of the Bath, Knight Commander of the  
Governor, } Royal Victorian Order, Commander of the Most  
[L.S.] } Excellent Order of the British Empire, Companion  
} of the Distinguished Service Order, Distinguished  
} Flying Cross, Knight of Grace of the Most  
} Venerable Order of the Hospital of St. John of  
} Jerusalem, Governor in and over the State of  
} Western Australia and its dependencies in the  
} Commonwealth of Australia.

File No. 5735/50, V7.

WHEREAS by the Transfer of Land Act, 1893, the Governor is empowered by Proclamation in the *Government Gazette* to revest in Her Majesty as of Her former estate all or any lands, whereof Her Majesty may become the registered proprietor, and whereas Her Majesty is now the registered proprietor of the lands described in the Schedules hereto: Now, therefore, I, the Governor with the advice and consent of the Executive Council, do by this my Proclamation revest in Her Majesty, Her Heirs and Successors, the land described in the Schedules hereto as of Her former estate.

Given under my hand the Public Seal of the said State, at Perth, this 7th day of June, 1978.

By His Excellency's Command,

JUNE CRAIG,  
Minister for Lands.

GOD SAVE THE QUEEN ! ! !

Schedule 1.

File No.; Description of Land; Certificate of Title Volume; Folio.

923/75P—Port Hedland Lot 2599; 1467; 471.

923/75P—Port Hedland Lot 2597; 1467; 739.

923/75P—Port Hedland Lot 2608; 1467; 745.

5370/19 Vol. 3—Portion of Carnarvon Town lot 529; 1495; 875.

1572/78—Portion of Swan Location 1370 being lot 1013 the subject of Diagram 45667; 1438; 447.

4186/74—Portion of Bridgetown Town Lot 644; 1487; 666.

1693/78—Portion of Swan Location 73 being lot 7 on Diagram 5694; 1072; 425.

Schedule. 2.

File No.; Description of Land.

3315/63—Portion of Canning Location 31 being the portion coloured blue and marked Drain Reserve on the Plan 8081 and being part of the land in Certificate of Title Volume 1280, Folio 376.

3206/77—Portion of each of Avon Locations 8976 and 21197 being lot 18 on Plan 12225 and being part of the land in Certificate of Title Volume 1488, Folio 552.

3715/77—Portion of Victoria Location 5843 being lot 119 on Plan 12279 and being part of the land in Certificate of Title Volume 1489, Folio 810.

2378/77—Portion of Manjimup Lot 238 being lot 3 on Diagram 52928 and being part of the land comprised in Certificate of Title Volume 1482, Folio 789.

3113/77—Portion of Perthshire Location 105 being lot 45 on Diagram 53227 and being the balance of the land in Certificate of Title Volume 409, Folio 83A.

3367/77—Portion of Swan Locations 9716 and 1450 being lot 588 on Plan 12237 and being part of the land comprised in Certificate of Title 1489, Folio 111.

2672/65—Portion of Cockburn Sound Location 16 being lot 721 on Plan 12248 and being part of the land in Certificate of Title Volume 1480, Folio 492.

2769/77—Portion of Canning Location 31 being lot 1135 on Plan 12137 and being part of the land comprised in Certificate of Title 1481, Folio 501.

3605/77—Portion of Sussex Location 1438 being lot 83 on Plan 12249 and being part of the land comprised in Certificate of Title Volume 464, Folio 169A.

3432/63—Portion of Canning Location 11 being the land coloured blue and marked Drain Reserve on Diagram 29878 and being part of the land comprised in Certificate of Title Volume 1067, Folio 66.

3188/77—Portion of Cockburn Sound Location 16 being lot 811 on Plan 12191 and being part of the land comprised in Certificate of Title Volume 1484, Folio 260.

3366/77—Portion of each of Swan Locations 1450 and 9716 being lots 104 and 576 on Plan 12237 and being part of the land in Certificate of Title Volume 1489, Folio 111.

Land Act, 1933-1977.

PROCLAMATION

WESTERN AUSTRALIA, } By His Excellency Air Chief Marshal Sir Wallace  
To Wit: } Kyle, Knight Grand Cross of the Most Honourable  
WALLACE KYLE, } Order of the Bath, Knight Commander of the  
Governor, } Royal Victorian Order, Commander of the Most  
[L.S.] } Excellent Order of the British Empire, Companion  
} of the Distinguished Service Order, Distinguished  
} Flying Cross, Knight of Grace of the Most  
} Venerable Order of the Hospital of St. John of  
} Jerusalem, Governor in and over the State of  
} Western Australia and its dependencies in the  
} Commonwealth of Australia.

File No. 6044/12.

WHEREAS by section 31 of the Land Act, 1933-1977, the Governor may by Proclamation and subject to such conditions as may be expressed therein, classify as of Class A any lands of the Crown reserved to Her Majesty for any of the

purposes specified in the said section; and whereas it is deemed expedient that Reserve No. 14739 for the purpose of "Water and Conservation of Flora and Fauna" as described hereunder, should be classified as of Class A: Now, therefore, I, the Governor with the advice of Executive Council do by this my Proclamation classify as of Class A the reserve described hereunder.

Given under my hand and the Public Seal of Western Australia, at Perth, this 7th day of June, 1978.

By His Excellency's Command,

JUNE CRAIG,

Minister for Lands.

GOD SAVE THE QUEEN ! ! !

Schedule.

Reserve No. 14739 comprising Nelson Location 8465 containing an area of about 146.091 5 hectares. (Plan 443/80 F.1 (Wingebellup Road).)

Land Act, 1933-1977.

PROCLAMATION

WESTERN AUSTRALIA, } By His Excellency Air Chief Marshal Sir Wallace  
To Wit: } Kyle, Knight Grand Cross of the Most Honourable  
WALLACE KYLE, } Order of the Bath, Knight Commander of the  
Governor. } Royal Victorian Order, Commander of the Most  
[L.S.] } Excellent Order of the British Empire, Companion  
of the Distinguished Service Order, Distinguished  
Flying Cross, Knight of Grace of the Most  
Venerable Order of the Hospital of St. John of  
Jerusalem, Governor in and over the State of  
Western Australia and its dependencies in the  
Commonwealth of Australia.

File No. 4586/15.

WHEREAS by section 31 of the Land Act, 1933-1977, the Governor may by Proclamation and subject to such conditions as may be expressed therein, classify as of Class A any lands of the Crown reserved to Her Majesty for any of the purposes specified in the said section; and whereas it is deemed expedient that Reserve No. 16305 for the purpose of "Conservation of Flora and Fauna" as described hereunder, should be classified as of Class A: Now, therefore, I, the Governor with the advice of Executive Council do by this my Proclamation classify as of Class A the reserve described hereunder.

Given under my hand and the Public Seal of Western Australia, at Perth, this 7th day of June, 1978.

By His Excellency's Command,

JUNE CRAIG,

Minister for Lands.

GOD SAVE THE QUEEN ! ! !

Schedule.

Reserve No. 16305 comprising Melbourne location 2319 containing an area of about 1235.255 9 hectares. (Plan 57/80 C.2.)

Land Act, 1933-1977.

PROCLAMATION

WESTERN AUSTRALIA, } By His Excellency Air Chief Marshal Sir Wallace  
To Wit: } Kyle, Knight Grand Cross of the Most Honourable  
WALLACE KYLE, } Order of the Bath, Knight Commander of the  
Governor. } Royal Victorian Order, Commander of the Most  
[L.S.] } Excellent Order of the British Empire, Companion  
of the Distinguished Service Order, Distinguished  
Flying Cross, Knight of Grace of the Most  
Venerable Order of the Hospital of St. John of  
Jerusalem, Governor in and over the State of  
Western Australia and its dependencies in the  
Commonwealth of Australia.

File No. 4110/67.

WHEREAS by section 31 of the Land Act, 1933-1977, the Governor may by Proclamation and subject to such conditions as may be expressed therein, classify as of Class A any lands of the Crown reserved to Her Majesty for any of the purposes specified in the said section; and whereas it is deemed expedient that Reserve No. 28933 for

the purpose of "Recreation" as described hereunder, should be classified as of Class A: Now, therefore, I, the Governor with the advice of Executive Council do by this my Proclamation classify as of Class A the reserve described hereunder.

Given under my hand and the Public Seal of Western Australia, at Perth, this 7th day of June, 1978.

By His Excellency's Command,

JUNE CRAIG,

Minister for Lands.

GOD SAVE THE QUEEN ! ! !

Schedule.

Reserve No. 28933 (Dunsborough Lots 174 and 178) containing a total area of 6.821 5 hectares. (Plan Dunsborough Townsite.)

Land Act, 1933-1977.

PROCLAMATION

WESTERN AUSTRALIA, } By His Excellency Air Chief Marshal Sir Wallace  
To Wit: } Kyle, Knight Grand Cross of the Most Honourable  
WALLACE KYLE, } Order of the Bath, Knight Commander of the  
Governor. } Royal Victorian Order, Commander of the Most  
[L.S.] } Excellent Order of the British Empire, Companion  
of the Distinguished Service Order, Distinguished  
Flying Cross, Knight of Grace of the Most  
Venerable Order of the Hospital of St. John of  
Jerusalem, Governor in and over the State of  
Western Australia and its dependencies in the  
Commonwealth of Australia.

File No. 3644/70.

WHEREAS by section 31 of the Land Act, 1933-1977, the Governor may by Proclamation and subject to such conditions as may be expressed therein, classify as of Class A any lands of the Crown reserved to Her Majesty for any of the purposes specified in the said section; and whereas it is deemed expedient that Reserve No. 32419 for the purpose of "Water and Conservation of Flora and Fauna" as described hereunder, should be classified as of Class A: Now, therefore, I, the Governor with the advice of Executive Council do by this my Proclamation classify as of Class A the reserve described hereunder.

Given under my hand and the Public Seal of Western Australia, at Perth, this 7th day of June, 1978.

By His Excellency's Command,

JUNE CRAIG,

Minister for Lands.

GOD SAVE THE QUEEN ! ! !

Schedule.

Reserve No. 32419 comprising Esperance location 1957 (Lake Gore) containing an area of 792.429 9 hectares. (Plan 423/80, A3.)

Land Act, 1933-1977.

PROCLAMATION

(Resumption).

WESTERN AUSTRALIA, } By His Excellency Air Chief Marshal Sir Wallace  
To Wit: } Kyle, Knight Grand Cross of the Most Honourable  
WALLACE KYLE, } Order of the Bath, Knight Commander of the  
Governor. } Royal Victorian Order, Commander of the Most  
[L.S.] } Excellent Order of the British Empire, Companion  
of the Distinguished Service Order, Distinguished  
Flying Cross, Knight of Grace of the Most  
Venerable Order of the Hospital of St. John of  
Jerusalem, Governor in and over the State of  
Western Australia and its dependencies in the  
Commonwealth of Australia.

File No. 3166/64.

WHEREAS by section 109 of the Land Act, 1933-1977, the Governor may resume, for any purpose as in the public interest he may think fit, any portion of land held as a Pastoral Lease; and whereas it is deemed expedient that the Portion of Pastoral Lease described in the schedule hereto should be resumed for road purposes: Now, therefore, I, the

Governor with the advice and consent of the Executive Council do by this my proclamation resume portion of Pastoral Lease No. 3114/679 Crown Lease No. 396/1966 for the purpose aforesaid.

Given under my hand and the Public Seal of Western Australia, at Perth, this 7th day of June, 1978.

By His Excellency's Command,

JUNE CRAIG,  
Minister for Lands.

GOD SAVE THE QUEEN ! ! !

Schedule.

That portion of Pastoral Lease No. 3114/679 containing approximately 159 hectares as delineated and coloured red on Lands and Surveys Miscellaneous Plan 470. (Plan Barlee and Menzies 1:250 000.)

Land Act, 1933-1977.

PROCLAMATION  
(Resumption.)

WESTERN AUSTRALIA, } By His Excellency Air Chief Marshal Sir Wallace  
To Wit: } Kyle, Knight Grand Cross of the Most Honourable  
WALLACE KYLE, } Order of the Bath, Knight Commander of the  
Governor, } Royal Victorian Order, Commander of the Most  
[L.S.] } Excellent Order of the British Empire, Companion  
of the Distinguished Service Order, Distinguished  
Flying Cross, Knight of Grace of the Most  
Venerable Order of the Hospital of St. John of  
Jerusalem, Governor in and over the State of  
Western Australia and its dependencies in the  
Commonwealth of Australia.

File No. 3680/64.

WHEREAS by section 109 of the Land Act, 1933-1977, the Governor may resume, for any purpose as in the public interest he may think fit, any portion of land held as a Pastoral Lease; and whereas it is deemed expedient that the portion of Pastoral Lease described in the schedule hereto should be resumed for road purposes: Now, therefore, I, the Governor with the advice and consent of the Executive Council do by this my proclamation resume portion of Pastoral Lease No. 3114/999 Crown Lease No. 51/1970 for the purpose aforesaid.

Given under my hand and the Public Seal of Western Australia, at Perth, this 7th day of June, 1978.

By His Excellency's Command,

JUNE CRAIG,  
Minister for Lands.

GOD SAVE THE QUEEN ! ! !

Schedule.

That portion of Pastoral Lease No. 3114/999 containing approximately 78 hectares as delineated and coloured red on Lands and Surveys Miscellaneous Plan 470. (Plan Barlee and Menzies 1:250 000.)

Land Act, 1933-1977.

PROCLAMATION  
(Resumption.)

WESTERN AUSTRALIA, } By His Excellency Air Chief Marshal Sir Wallace  
To Wit: } Kyle, Knight Grand Cross of the Most Honourable  
WALLACE KYLE, } Order of the Bath, Knight Commander of the  
Governor, } Royal Victorian Order, Commander of the Most  
[L.S.] } Excellent Order of the British Empire, Companion  
of the Distinguished Service Order, Distinguished  
Flying Cross, Knight of Grace of the Most  
Venerable Order of the Hospital of St. John of  
Jerusalem, Governor in and over the State of  
Western Australia and its dependencies in the  
Commonwealth of Australia.

File No. 2534/69.

WHEREAS by section 109 of the Land Act, 1933-1977, the Governor may resume, for any purpose as in the public interest he may think fit, any portion of land held as a Pastoral Lease; and whereas it is deemed expedient that the portion of Pastoral Lease described in the schedule hereto should be

resumed for road purposes: Now, therefore, I, the Governor with the advice and consent of the Executive Council do by this my proclamation resume portion of Pastoral Lease No. 3114/1010 Crown Lease No. 188/1970 for the purpose aforesaid.

Given under my hand and the Public Seal of Western Australia, at Perth, this 7th day of June, 1978.

By His Excellency's Command,

JUNE CRAIG,  
Minister for Lands.

GOD SAVE THE QUEEN ! ! !

Schedule.

That portion of Pastoral Lease No. 3114/1010, containing approximately 33 hectares, as delineated and coloured red on Lands and Surveys Miscellaneous Plan 470. (Plan Barlee and Menzies 1:250 000.)

Land Act, 1933-1977.

PROCLAMATION  
(Resumption.)

WESTERN AUSTRALIA, } By His Excellency Air Chief Marshal Sir Wallace  
To Wit: } Kyle, Knight Grand Cross of the Most Honourable  
WALLACE KYLE, } Order of the Bath, Knight Commander of the  
Governor, } Royal Victorian Order, Commander of the Most  
[L.S.] } Excellent Order of the British Empire, Companion  
of the Distinguished Service Order, Distinguished  
Flying Cross, Knight of Grace of the Most  
Venerable Order of the Hospital of St. John of  
Jerusalem, Governor in and over the State of  
Western Australia and its dependencies in the  
Commonwealth of Australia.

File No. 2255/56.

WHEREAS by section 109 of the Land Act, 1933-1977, the Governor may resume, for any purpose as in the public interest he may think fit, any portion of land held as a Pastoral Lease; and whereas it is deemed expedient that the portion of Pastoral Lease described in the schedule hereto should be resumed for road purposes: Now, therefore, I, the Governor with the advice and consent of the Executive Council do by this my proclamation resume portion of Pastoral Lease No. 395/1044 for the purpose aforesaid.

Given under my hand and the Public Seal of Western Australia, at Perth, this 7th day of June, 1978.

By His Excellency's Command,

JUNE CRAIG,  
Minister for Lands.

GOD SAVE THE QUEEN ! ! !

Schedule.

That portion of Pastoral Lease No. 395/1044 containing approximately 43 hectares as delineated and coloured red on Lands and Surveys Miscellaneous Plan 470. (Plan Barlee and Menzies 1:250 000.)

Land Act, 1933-1977.

PROCLAMATION  
(Resumption.)

WESTERN AUSTRALIA, } By His Excellency Air Chief Marshal Sir Wallace  
To Wit: } Kyle, Knight Grand Cross of the Most Honourable  
WALLACE KYLE, } Order of the Bath, Knight Commander of the  
Governor, } Royal Victorian Order, Commander of the Most  
[L.S.] } Excellent Order of the British Empire, Companion  
of the Distinguished Service Order, Distinguished  
Flying Cross, Knight of Grace of the Most  
Venerable Order of the Hospital of St. John of  
Jerusalem, Governor in and over the State of  
Western Australia and its dependencies in the  
Commonwealth of Australia.

File No. 2648/65.

WHEREAS by section 109 of the Land Act, 1933-1977, the Governor may resume, for any purpose as in the public interest he may think fit, any portion of land held as a Pastoral Lease; and whereas it is deemed expedient that the portion of Pastoral Lease described in the Schedule hereto

should be resumed for road purposes: Now, therefore, I, the Governor with the advice and consent of the Executive Council do by this my proclamation resume portion of Pastoral Lease No. 3114/1017 for the purpose aforesaid.

Given under my hand and the Public Seal of Western Australia, at Perth, this 7th day of June, 1978.

By His Excellency's Command,

JUNE CRAIG,  
Minister for Lands.

GOD SAVE THE QUEEN ! ! !

Schedule.

That portion of Pastoral Lease No. 3114/1017 containing approximately 60 hectares as delineated and coloured red on Lands and Surveys Miscellaneous Plan 470. (Plan Barlee and Menzies 1:250 000.)

Machinery Safety Act, 1974.

PROCLAMATION

WESTERN AUSTRALIA, } By His Excellency Air Chief Marshal Sir Wallace  
To Wit: } Kyle, Knight Grand Cross of the Most Honourable  
WALLACE KYLE, } Order of the Bath, Knight Commander of the  
Governor. } Royal Victorian Order, Commander of the Most  
[L.S.] } Excellent Order of the British Empire, Companion  
} of the Distinguished Service Order, Distinguished  
} Flying Cross, Knight of Grace of the Most  
} Venerable Order of the Hospital of St. John of  
} Jerusalem, Governor in and over the State of  
} Western Australia and its dependencies in the  
} Commonwealth of Australia.

WHEREAS it is enacted by section 2 of the Machinery Safety Act, 1974 that the several provisions of that Act shall come into operation on such dates respectively as may be fixed by proclamation in relation to each of those provisions: Now, therefore, I, the Governor, acting with the advice and consent of the Executive Council, do hereby fix—

- (a) the date on which this proclamation is published in the *Government Gazette* as the date on which—
- (i) Part I, other than section 4; and
  - (ii) Part II,
- of the Machinery Safety Act, 1974, shall come into operation; and
- (b) the first day of September, 1978, as the date on which the provisions of that Act, other than the provisions specified in paragraph (a) hereof, shall come into operation.

Given under my hand and the Public Seal of the said State, at Perth, this 24th day of May, 1978.

By His Excellency's Command,

W. GRAYDEN,  
Minister for Labour and Industry.

GOD SAVE THE QUEEN ! ! !

AT a meeting of the Executive Council held in the Executive Council Chambers, at Perth, this 7th day of June, 1978, the following Orders in Council were authorised to be issued:—

Land Act, 1933-1977.

ORDERS IN COUNCIL.

WHEREAS by section 33 of the Land Act, 1933-1977 it is made lawful for the Governor to direct that any Reserve shall vest in and be held by any person or persons to be named in the order in trust for the like or other public purposes to be specified in such order: and whereas it is deemed expedient as follows:—

File No. 9646/01.—That Class "A" Reserve No. 331 should vest in and be held by the Western Australian Wildlife Authority in trust for the purpose of "Conservation of Flora and Fauna".

File No. 3951/08 V2.—That Reserve No. 11149 should vest in and be held by the Commissioner of Main Roads and the Shire of Donnybrook-Balingup in trust for the purpose of "Gravel".

File No. 1241/10.—That Reserve No. 12592 should vest in and be held by the Minister of Water Supply, Sewerage and Drainage in trust for the purpose of "Water".

File No. 6044/12.—That Class "A" Reserve No. 14739 should vest in and be held by the Western Australian Wildlife Authority in trust for the purpose of "Water and Conservation of Flora and Fauna".

File No. 4586/15.—That Class "A" Reserve No. 16305 should vest in and be held by the Western Australian Wildlife Authority in trust for the purpose of "Conservation of Flora and Fauna".

File No. 2455/54.—That Reserve No. 19116 should vest in and be held by the Western Australian Wildlife Authority in trust for the purpose of "Conservation of Flora and Fauna".

File No. 4486/24.—That Reserve No. 19477 should vest in and be held by the Minister of Water Supply, Sewerage and Drainage in trust for the purpose of "Water".

File No. 4110/28.—That Class "A" Reserve No. 20165 should vest in and be held by the Shire of Serpentine-Jarrahdale in trust for the purpose of "Recreation".

File No. 3189/59.—That Reserve No. 25490 should vest in and be held by the Minister of Water Supply, Sewerage and Drainage in trust for the purpose of "Water".

File No. 4110/67.—That Class "A" Reserve No. 28933 should vest in and be held by the Shire of Busselton in trust for the purpose of "Recreation".

File No. 1763/72.—That Reserve No. 31765 should vest in and be held by the Minister for Agriculture for the time being and his successors in office in trust for the purpose of "Government Requirements".

File No. 1690/75.—That Reserve No. 33794 should vest in and be held by the Shire of Rockingham in trust for the purpose of "Public Recreation".

File No. 1301/76.—That Reserve No. 34776 should vest in and be held by the Western Australian Wildlife Authority in trust for the purpose of "Conservation of Flora and Fauna".

File No. 1178/77.—That Reserve No. 35208 should vest in and be held by the Shire of Rockingham in trust for the purpose of "Public Recreation".

File No. 2544/77.—That Reserve No. 35225 should vest in and be held by the Shire of Rockingham in trust for the purpose of "Public Recreation".

File No. 2541/77.—That Reserve No. 35235 should vest in and be held by the Shire of Rockingham in trust for the purpose of "Public Recreation".

File No. 1693/78.—That Reserve No. 35369 should vest in and be held by the Minister for Community Welfare in trust for the purpose of "Hostel".

File No. 3832/76.—That Reserve No. 35373 should vest in and be held by the Minister of Public Health for the time being and his successors in office in trust for the purpose of "Staff Housing — Community Health Services".

File No. 529/77.—That Reserve No. 35374 should vest in and be held by the Commissioner of Main Roads in trust for the purpose of "Radio Transmitter Site (M.R.D.)".

File No. 3306/77.—That Reserve No. 35375 should vest in and be held by the Minister of Water Supply, Sewerage and Drainage in trust for the purpose of "Water Supply".

File No. 1975/77.—That Reserve No. 35380 should vest in and be held by the Minister of Water Supply, Sewerage and Drainage in trust for the purpose of "Protection of Rising Main".

File No. 3967/77.—That Reserve No. 35382 should vest in and be held by the Shire of Broome in trust for the purpose of "Recreation (Children's Playground)".

File No. 1276/75.—That Reserve No. 35385 should vest in and be held by the Shire of Roebourne in trust for the purpose of "Recreation and Parkland".

Now, therefore, His Excellency the Governor, by and with the advice and consent of the Executive Council, does hereby direct that the before-mentioned Reserves shall vest in and be held by the abovementioned bodies, in trust for the purposes aforesaid, subject nevertheless to the powers reserved to him by section 37 of the said Act.

R. D. DAVIES,  
Clerk of the Council.

Land Act, 1933-1977.  
ORDER IN COUNCIL.

File No. 3059/19.

WHEREAS by section 33 of the Land Act, 1933-1977, it is made lawful for the Governor to direct that any Reserve shall vest in and be held by any person or persons to be named in the order in trust for the like or other public purposes to be specified in such order; and whereas it is deemed expedient that Reserve No. 17472 should vest in and be held by the Shire of Boyup Brook in trust for the purpose of "Gravel".

Now, therefore, His Excellency the Governor, by and with the advice and consent of the Executive Council, does hereby direct that the before-mentioned Reserve shall vest in and be held by the Shire of Boyup Brook in trust for the purpose aforesaid, subject nevertheless to the powers reserved to him by section 37 of the said Act, and subject to the condition that the right is reserved for the Main Roads Department to obtain such gravel as it may require from this Reserve.

R. D. DAVIES,  
Clerk of the Council.

Land Act, 1933-1977.  
ORDERS IN COUNCIL.

WHEREAS by section 33 of the Land Act, 1933-1977, it is made lawful for the Governor to direct that any Reserve shall vest in and be held by any person or persons to be named in the Order, in trust for any of the purposes set forth in section 29 of the said Act, or for the like or other public purposes to be specified in such Order and with power of leasing; and whereas it is deemed expedient as follows:—

File No. 3513/71.—That Reserve No. 31637 should vest in and be held by the Shire of Exmouth in trust for the purpose of "Game Fishing Purposes".

File No. 1461/70.—That Reserve No. 32858 should vest in and be held by the Shire of Wanneroo in trust for the purpose of "Recreation (Golf Course)".

File No. 5339/21, V2.—That Reserve No. 35381 should vest in and be held by the Shire of Albany in trust for the purpose of "Recreation".

Now, therefore, His Excellency the Governor, by and with the advice and consent of the Executive Council, does hereby direct that the before-mentioned Reserves shall vest in and be held by the abovementioned bodies, in trust for the purposes aforesaid, with power to the said bodies subject to the approval in writing of the Minister for Lands to each and every lease or assignment of lease being first obtained, to lease the whole or any portion thereof for any term not exceeding twenty-one years from the date of the lease, subject nevertheless to the powers reserved to me by section 37 of the said Act; provided that no such lease or assignment of lease shall be valid or operative until the approval of the Minister for Lands, or an officer authorised in that behalf by the Minister, has been endorsed on the Lease Instrument, or Deed of Assignment, as the case may be.

R. D. DAVIES,  
Clerk of the Council.

Land Act, 1933-1977.

ORDERS IN COUNCIL.

WHEREAS by section 33 of the Land Act, 1933-1977, it is made lawful for the Governor to direct that any Reserve shall vest in and be held by any person or persons to be named in the Order, in trust for any of the purposes set forth in section 29 of the said Act, or for the like or other public purposes to be specified in such Order and with power of leasing; and whereas it is deemed expedient as follows:—

File No. 3010/69.—That Reserve No. 33542 should vest in and be held by the Aboriginal Lands Trust in trust for the purpose of "Use and Benefit of Aboriginal Inhabitants".

File No. 923/75.—That Reserve No. 35353 should vest in and be held by the Minister of Water Supply, Sewerage and Drainage in trust for the purpose of "Housing (P.W.D.)".

File No. 1413/78.—That Reserve No. 35368 should vest in and be held by the Metropolitan Water Supply, Sewerage and Drainage Board in trust for the purpose of "Drain".

Now, therefore, His Excellency the Governor, by and with the advice and consent of the Executive Council, does hereby direct that the before-mentioned Reserves shall vest in and be held by the abovementioned bodies, in trust for the purposes aforesaid, with power to the said bodies to lease the whole or any portion thereof for any term subject nevertheless to the powers reserved to me by section 37 of the said Act.

R. D. DAVIES,  
Clerk of the Council.

Local Government Act, 1960-1978.

ORDER IN COUNCIL.

L. & S. Corres. 1074/75 (R5347).

WHEREAS by section 288 of the Local Government Act, 1960-1978, it shall be lawful for the Governor, on request by a Council of a Municipal District, by Order published in the *Government Gazette* to declare any lands reserved or acquired for use by the public or used by the public as a street, way, public place, bridge or thoroughfare, under the care, control, and management of the Council, or lands comprised in a private street, constructed and maintained to the satisfaction of the Council, or lands comprised in a private street of which the public has had uninterrupted use for a period of not less than ten years, as a public street and if the Council thinks fit, that the Governor shall declare the width of the carriage-way and footpaths of the public street; and whereas the Shires of Menzies and Yilgarn have requested that certain lands named and described in the schedule hereunder, which have been reserved for a street within its municipal district be declared a public street: Now, therefore, His Excellency the Governor by and with the advice and consent of the Executive Council, doth hereby declare the said lands to be a public street, and such land shall, from the date of this Order, be absolutely dedicated to the public as a street within the meaning of any law now or hereafter in force.

R. D. DAVIES,  
Clerk of the Council.

Schedule.

Road No. 9958 (Extension) A strip of land, 60 metres wide, leaving the northern terminus of the present road within Pastoral Lease No. 3114/1010 and extending as shown coloured red on Miscellaneous Plan No. 470 northwards through the said Lease and Lease No. 3114/679 thence, eastward through the last mentioned lease, Reserve No. 13478 again Lease No. 3114/679, vacant Crown land, Lease No. 3114/999, Reserve No. 5732, again through Lease No. 3114/999, vacant Crown land, Lease Nos. 395/1044, 3114/1017 and temporary reserve to terminate at the western boundary of Mulline Townsite. (Public Plans Barlee and Menzies 1:250 000.)

Forests Act, 1918.

ORDER IN COUNCIL.

Forests File 641/54; Lands File 6169/24.

WHEREAS by the Forests Act, 1918, it is provided that the Governor may by Order in Council dedicate any Crown lands as State Forests within the meaning and for the purpose of that Act: Now, therefore, His Excellency the Governor with the advice and consent of the Executive Council doth hereby dedicate the area described in the schedule hereto as an addition to State Forest No. 7 within the meaning and for the purposes of the said Act.

R. D. DAVIES,  
Clerk of the Council.

Schedule.

All that portion of land as shown delineated and coloured in blue on Lands and Surveys Miscellaneous Plan 935 containing an area of about 63.823 0 hectares. (Public Plans M150-4, M166-4, M182-4.)

Forests Act, 1918.

ORDER IN COUNCIL.

Forests File 537/31; Lands File 2148/26.

WHEREAS by the Forests Act, 1918, it is provided that the Governor may by Order in Council dedicate any Crown lands as State Forests within the meaning and for the purpose of that Act: Now, therefore, His Excellency the Governor with the advice and consent of the Executive Council doth hereby dedicate the area described in the schedule hereto as an addition to State Forest No. 14 within the meaning and for the purposes of the said Act.

R. D. DAVIES,  
Clerk of the Council.

Schedule.

Murray Location 1386 containing an area of 54.905 8 hectares. (Public Plan 380B/40 D2.)

Country Towns Sewerage Act, 1948-1977.

Esperance Sewerage.

No. 1 Pumping Station and Rising Main and Waste Water Treatment Works.

ORDER IN COUNCIL.

P.W.W.S. 1925/77.

WHEREAS by the Country Towns Sewerage Act, 1948-1977, it is provided that before undertaking the construction of sewerage works the Minister shall submit plans, descriptions, books of reference and estimates of the proposed works to the Governor for approval; and that if they are approved the Governor may forthwith by Order in Council empower the Minister to undertake the construction of the proposed works; Now therefore, His Excellency the Governor with the advice of the Executive Council doth hereby approve of the plans, descriptions, books of reference and estimates marked on plan P.W.D., W.A. 50751-1-1 for the construction of the Esperance Sewerage, No. 1 Pumping Station and Rising Main and Waste Water Treatment Works which was duly submitted for approval and hereby empowers the Minister to undertake the construction of the said works.

R. D. DAVIES,  
Clerk of the Council.

Local Government Act, 1960-1978.

Shire of Morawa.

Declaration of Area for Differential Rating.

ORDER IN COUNCIL.

L.G. MO-5-1A.

HIS Excellency the Governor, acting by and with the advice and consent of the Executive Council, under the powers conferred by sub-section (4) of

section 548 of the Local Government Act, 1960-1978, hereby declares that portion of the district of the Shire of Morawa described in the Schedule hereto, as an area within which Morawa Shire Council may impose, in respect of the rateable property therein, a greater rate than that which it imposes elsewhere in the district.

R. D. DAVIES,  
Clerk of the Council.

Schedule.

Differential Rating Area.

Shire of Morawa.

All that portion of land bounded by lines starting from the northwestern corner of Morawa Lot 379 and extending easterly along the northern boundary of that lot and the northern boundary of Lot 378 and onwards to the centre line of Barnes Street; thence northerly along that centre line and onwards to the centre line of White Avenue; thence easterly along that centre line to the prolongation southerly of the western boundary of Lot 425; thence northerly to and northerly, easterly and southerly along boundaries of that lot to the northern side of White Avenue; thence easterly along that side and onwards to the centre line of Winfield Street; thence southerly along that centre line to the prolongation westerly of the northern side of Road Number 8123; thence easterly to and along that side and onwards to the centre line of Solomon Terrace; thence generally northerly along that centre line to the prolongation westerly of the southern boundary of Lot 358; thence easterly to and along that boundary and the southern boundary of Lot 318 to the centre line of Valentine Street; thence southerly along that centre line to the centre line of Evans Street; thence easterly along that centre line to the prolongation northerly of the centre line of Grove Street; thence southerly to and along that centre line to the centre line of Manning Street; thence easterly along that centre line to the centre line of Neagle Street; thence southerly along that centre line to the prolongation easterly of the southern boundary of Lot 315; thence westerly to and westerly, northwesterly and northerly along boundaries of that lot and onwards to the centre line of Stokes Road; thence generally westerly along that centre line to the prolongation northerly of the eastern boundary of Lot 422; thence southerly to and southerly and westerly along boundaries of that lot to its southwestern corner; thence southerly along the eastern side of a Right of Way passing along the eastern boundaries of Lots 148 and 353 to the prolongation easterly of the southern boundary of Lot 148; thence westerly to and along that boundary and onwards to the centre line of Road Number 14831; thence northerly along that centre line to the southern side of Road Number 8123; thence westerly along that side to the centre line of Winfield Street; thence southerly along that centre line to the prolongation easterly of the northern boundary of Lot 151; thence westerly to and along that boundary and onwards to the centre line of Dreghorn Street; thence southerly along that centre line and onwards to the centre line of Broad Avenue; thence westerly along that centre line to the prolongation northerly of the centre line of Lodge Street; thence southerly to and along that centre line to the prolongation easterly of the northern boundary of Lot 23; thence westerly to and along that boundary and onwards to the centre line of Milloy Street; thence northerly along that centre line and onwards to the centre line of Caulfield Road; thence westerly along that centre line to the prolongation southwesterly of the northwestern boundary of Lot 100; thence northeasterly to and northeasterly and southerly along boundaries of that lot to the northwestern corner of Lot 99; thence easterly along the northern boundary of that lot to the prolongation southerly of the eastern boundary of Lot 237; thence northerly to and along that boundary to a southeastern boundary of Lot 415; thence northeasterly along that boundary to the prolongation southerly of the centre line



of Croot Street; thence northerly along that prolongation to the centre line of Prater Street; thence westerly along that centre line to the prolongation southerly of the western boundary of Lot 379 and thence northerly to and along that boundary to the starting point.

(Lands and Surveys Public Plan Morawa Townsite.)

Local Government Act, 1960-1978.

Shire of York.

Valuation and Rating.

ORDER IN COUNCIL.

L.G. Y-5-4.

WHEREAS it is provided, *inter alia*, by sub-section (8) of section 533 of the Local Government Act, 1960-1978, that a council of a municipality that is a shire shall for all rateable land within its district adopt valuations assessed on unimproved capital value unless at the request of the Council the Governor, as he is hereby authorised to do, makes an order authorising the council to adopt valuations assessed on annual value of any rateable property in its district; and whereas by order published in the *Government Gazette* on 8th November, 1974, the Shire of York was authorised to adopt valuations assessed on the annual value of certain rateable land in its district, particulars whereof were set forth in the schedule to that order: Now therefore His Excellency the Governor, acting by and with the advice of Executive Council, and pursuant to the power conferred by section 533 of the Local Government Act, 1960-1978, doth hereby revoke the above mentioned order published in the *Government Gazette* of 8th November, 1974, and doth hereby order that the council of the Shire of York is authorised to adopt valuations assessed on annual value of rateable land in its district, particulars whereof are set forth in the schedule to this Order.

R. D. DAVIES,  
Clerk of the Council.

Schedule.

Differential Rating Area.

Shire of York.

All that portion of land bounded by lines starting from the intersection of the southwestern side of Ulster Road with the prolongation southwesterly of the northwestern side of Osnaburg Road, and extending northeasterly to and along that side and onwards to the northeastern side of Ninth Road; thence southeasterly along that side and onwards to the prolongation westerly of the southern boundary of York Lot 75; thence easterly to and along that boundary to the southeastern corner of that lot; thence southeasterly to the southwestern corner of the western severance of Avon Location 80; thence easterly and southeasterly along sides of Cowan Road to the northwestern side of the Northam York Road; thence northeasterly along that side to the northeastern side of Attfield Road; thence southeasterly along that side and onwards to the southeastern side of Grenville Road; thence southwesterly along that side to the northern corner of Cold Harbour Lot 11; thence southwesterly along the northwestern boundary of that lot and Lot 1, and onwards to the northern corner of Lot 20; thence southwesterly along the northwestern boundary of that lot and onwards to the right bank of the Avon River; thence southwesterly to the intersection of the southwestern side of the Great Southern Highway with the southeastern side of Knotts Road; thence southwesterly along the southeastern side of Knotts Road to the prolongation southeasterly of the southwestern side of Forrest Street; thence northwesterly to and along that side and onwards to the northern side of Old Guildford Trew Road; thence easterly and northeasterly along sides of that road to the southwestern side of Ulster Road and thence northwesterly along that side to the starting point.

Lands and Surveys Public Plans York Townsite 2000, 26.31, 27.31, 26.32, 27.32, 26.33, 26.34, York Regional 10,000, 6.7, 2C/40.

Local Government Act, 1960-1978.

Shire of Victoria Plains.

Declaration of Area for Differential Rating.

ORDER IN COUNCIL.

L.G. VP-5-1.

HIS Excellency the Governor acting by and with the advice and consent of the Executive Council, under the powers conferred by sub-section (4) of section 548 of the Local Government Act, 1960-1978, does hereby declare that area of the district of the Shire of Victoria Plains described in the schedule hereto, as an area within which the Victoria Plains Shire Council may impose, in respect of the rateable property therein, a greater rate than that which it imposes elsewhere in the district.

R. D. DAVIES,  
Clerk of the Council.

Schedule.

Differential Rating Area.

Shire of Victoria Plains.

All that portion of land bounded by lines starting from the westernmost northwestern corner of the western severance of Melbourne Location 3511 and extending southeasterly, northeasterly, again southeasterly and again northeasterly along boundaries of that severance to the southern boundary of the southwestern severance of Location 560; thence easterly along that boundary and onwards to the southwestern corner of the eastern severance of the last mentioned location; thence easterly, northerly and westerly along boundaries of that severance to the southeastern corner of the southeastern severance of Location 3590; thence northeasterly along the southeastern boundary of that severance to the southern side of Carani West Road; thence generally easterly along sides of that road and onwards along the southern side of Carani East Road to the prolongation southerly of the eastern side of Martin Road; thence northerly to and along that side to the northwestern corner of Location 2781; thence easterly along the northern boundary of that location to the northwestern corner of Location 2805; thence easterly and southerly along boundaries of that location and onwards to the northern boundary of Location 2533; thence easterly and southerly along boundaries of that location to the northwestern corner of Location 2532; thence easterly and southerly along boundaries of that location and southerly along the eastern boundary of Location 2531 to the easternmost northwestern boundary of Location 2812; thence easterly and southerly along boundaries of that location to the northeastern corner of Location 2823; thence southerly along the eastern boundary of that location and onwards to a southern side of Komnongoring West Road; thence easterly along that side to the northwestern corner of Location 1817; thence southerly along the western boundary of that location and Location 1586 to the prolongation easterly of the northern boundary of Location 2815; thence westerly to and westerly southerly and easterly along boundaries of that location to the prolongation northerly of the eastern side of Big Springs Road; thence southerly to and along that side and onwards to the northern boundary of Lot M682 of Avon Location 1956; thence easterly and southerly along boundaries of that lot to the northeastern corner of Lot M683; thence southerly, generally westerly and northerly along boundaries of that lot to the prolongation northeasterly of the southeastern boundary of Lot M672; thence southwesterly to and along that boundary, the southeastern boundary of Lot M673 and the southeastern boundary of Lot M655 of Location 1833 to the northern corner of Lot M657; thence southeasterly along the north



eastern boundary of that lot and onwards to and along the northeastern boundaries of Lots M664 and M663 to the northwestern side of Wyening Road, thence southwesterly along that side to the southeastern corner of Lot M661; thence northerly, southwesterly and northwesterly along boundaries of that lot and onwards to the southeastern corner of Lot M659; thence northwesterly along the northeastern boundary of that lot to the southeastern boundary of the southwestern severance of Lot M658; thence northeasterly along that boundary to a southwestern side of Calingiri-Corondine Road; thence generally northwesterly along sides of that road and onwards to the eastern corner of Location 21388; thence southwesterly along the southeastern boundary of that location and Location 21387 to the northern corner of the northeastern severance of Location 7611; thence southeasterly, southerly and southwesterly along the boundaries of that severance and onwards to the southeastern corner of the southwestern severance of the last mentioned location; thence generally northerly and southwesterly along boundaries of that severance to the northernmost northeastern boundary of Location 19221; thence southeasterly, southwesterly, again southeasterly, southerly, westerly, northerly and again westerly along boundaries of that location to the southeastern corner of Location 10950; thence westerly along that boundary and onwards to the western side of Bindi Bindi-Toodyay Road; thence southerly along that side to the northeastern side of Lydock South Road; thence generally northwesterly, westerly and generally northerly along sides of that road to the prolongation easterly of the northern boundary of Location 5324; thence westerly to and westerly and southerly along boundaries of that location and southerly along the western boundary of Location 5198 to the northeastern corner of the northern severance of Location 12845; thence westerly along the northern boundary of that severance and onwards to the eastern boundary of Lot M1103 of Location 1957; thence southerly along that boundary and onwards to the northeastern corner of the eastern severance of Lot M2043; thence southerly and westerly along boundaries of that severance and onwards to the southeastern corner of the mid severance of the last mentioned lot, thence westerly, southerly, again westerly, northerly and again westerly along boundaries of that severance and onwards to a southwestern side of Old Plains Road; thence generally southeasterly along sides of that road to the northern corner of the western severance of Lot 1 of Location 1829; thence southwesterly along the northwestern boundary of that severance to the northernmost northeastern boundary of Location 28474; thence northwesterly and westerly along boundaries of that location to a northeastern corner of Location 28233 (Reserve 29100); thence westerly and northwesterly along boundaries of that location to the prolongation easterly of the southern boundary of Swan Location 3283; thence westerly to and along that boundary to the prolongation southerly of the eastern boundary of Location 2505; thence northerly to and along that boundary and onwards to a northern boundary of Location 3250; thence westerly, northerly, again westerly and again northerly along boundaries of that location and onwards to a northern boundary of Location 3233; thence westerly, northerly, again westerly, again northerly, again westerly and again northerly along boundaries of that location to the southern boundary of Lot M2033 of Melbourne Location 935; thence easterly along that boundary and onwards to the southwestern corner of the southwestern severance of Lot M2042; thence generally northerly, easterly and northerly along boundaries of that severance and onwards to a southwestern corner of the northeastern severance of the last mentioned lot; thence northerly, westerly and again northerly along boundaries of that severance and onwards to a southwestern boundary of the western severance of Location 3511 and thence northwesterly and northerly along boundaries of that severance to the starting point.

(Lands and Surveys Public Plans 31/80, 32/80, 57/80.)

Stock Diseases Act, 1968-1976.

ORDER IN COUNCIL.

PURSUANT to subsection (1) of section 13 of the Stock Diseases (Regulations) Act, 1968-1976, His Excellency the Governor acting with the advice and consent of the Executive Council hereby directs that the Bluetongue (CSIRO Strain 19) Regulations, 1978, made under the provisions of that section shall take effect on and from the 19th day of June, 1978.

R. D. DAVIES,  
Clerk of the Council.

Stock Diseases Act, 1968-1976.

ORDER IN COUNCIL.

WHEREAS by Orders in Council made pursuant to section 16 of the Stock Diseases (Regulations) Act, 1968-1976, and published in the *Government Gazette* on the 9th December, 1977, and the 23rd December, 1977, the bringing of certain stock into this State from the Northern Territory and the State of Queensland was prohibited until otherwise ordered; and whereas it appears to His Excellency the Governor in Executive Council to be necessary or expedient for the purpose of preventing the introduction of the disease known as Bluetongue (CSIRO Strain 19) to, or the spread of that disease in, this State, to restrict the bringing of any potential carrier into this State: Now therefore, His Excellency the Governor acting with the advice and consent of the Executive Council and pursuant to section 16 of the Stock Diseases (Regulations) Act, 1968-1976, doth hereby, until otherwise ordered—

- (a) restrict the bringing into this State of any cattle, sheep, buffalo or goats from the northern Territory of the State of Queensland without the written permission of, and subject to such conditions as are imposed by, the Chief Inspector of Stock appointed under that Act; and
- (b) cancel the Orders in Council made under section 16 of the Stock Diseases (Regulations) Act, 1968-1976 and published in the *Government Gazette* on the 9th December, 1977 and the 23rd December, 1977.

R. D. DAVIES,  
Clerk of the Council.

AUDIT ACT, 1904.

(Section 33.)

The Treasury,  
Perth, 31st May, 1978.

IT is hereby published for general information that R. Locke of the State Government Insurance Office has been appointed as a certifying officer as from 17th April, 1978 and that the appointment of B. Endall as a certifying officer of the State Government Insurance Office has been cancelled as from 17th April, 1978.

IT is hereby published for general information that I. Lang of the Public Works department has been appointed as a certifying officer as from 8th May, 1978 and that the appointments of R. Higham and J. B. Shirley as certifying officers of the Public Works Department have been cancelled as from 8th May, 1978 and from 9th June, 1978 respectively.

IT is hereby published for general information that K. G. Foster of the Crown Law Department has been appointed as a certifying officer as from 15th May, 1978 and that the appointment of R. V. Croxton as a certifying officer of the Crown Law Department has been cancelled as from 12th May, 1978.

IT is hereby published for general information that P. C. Lamers of the State Government Insurance Office has been appointed as a certifying officer as from 15th May, 1978 to 2nd June, 1978.

IT is hereby published for general information that B. J. Wade of the Forests department has been appointed as a certifying officer as from 15th May, 1978 to 26th May, 1978.

R. F. BOYLEN,  
Acting Under Treasurer.

LAND AGENTS ACT, 1921.

Application for Transfer of a License.

To the Court of Petty Sessions at Perth:

I, YVONNE DAWN CROFTS, of 36 Pinetree Gully Road, Burrendah, hereby apply on behalf of a firm Crofts Realty, the partners of which are: Yvonne Dawn Crofts, Roderick John Crofts, for the license currently issued to Yvonne Dawn Crofts as nominee of Mercator Developments Pty. Ltd. T/a Mercator Realty to be transferred to me to carry on business as a Land agent at 1a Whyalla Street, Willetton.

Dated the 13th day of June, 1978.

Y. D. CROFTS,  
Signature of Applicant (Transferee).

I, Yvonne Dawn Crofts concur in this application.

Y. D. CROFTS,  
Signature of Transferor.

Appointment of Hearing.

I hereby appoint the 18th day of July, 1978, at 2.15 o'clock in the afternoon as the time for the hearing of the foregoing application at the Court of Petty Sessions at Perth.

Dated the 13th day of June, 1978.

D. THACKRAH,  
Acting Clerk of Petty Sessions.

Objection to the granting of the license may be served on the applicant and the Clerk of Petty Sessions at any time prior to seven days before the date appointed for the hearing.

LAND AGENTS ACT, 1921.

Application for Transfer of a License.

To the Court of Petty Sessions at Perth:

I, CONSTANTINOS TSAPAZI of 9 Goddard Way, Bullcreek, hereby apply as nominee of Kenworthy Realty Pty. Ltd., 1136 Albany Highway, Bentley, for the license currently issued to Constantinos Tsapazi on his own behalf trading as C. Tsapazi to be transferred to me to carry on business as a Land agent at 1136 Albany Highway, Bentley.

Dated the 12th day of June, 1978.

C. TSAPAZI,  
Signature of Applicant (Transferee).

I, Constantinos Tsapazi, concur in this application.

C. TSAPAZI,  
Signature of Transferor.

Appointment of Hearing

I hereby appoint the 18th day of July, 1978, at 2.15 o'clock in the afternoon as the time for the hearing of the foregoing application at the Court of Petty Sessions at Perth.

Dated the 12th day of June, 1978.

D. THACKRAH,  
Acting Clerk of Petty Sessions.

Objection to the granting of the license may be served on the applicant and the Clerk of Petty Sessions at any time prior to seven days before the date appointed for the hearing.

Western Australia.

FINANCE BROKERS CONTROL ACT, 1975.

(Sections 24 and 27.)

Application for Finance Brokers License  
by Individual.

To the Registrar Finance Brokers Supervisory Board.

I, CONSTANTINE PAPANDEOU, of 47 Riseley Street, Ardross, hereby apply for a Finance Brokers License under the Finance Brokers Control Act, 1975. My address for service of notices in respect of this application is 47 Riseley Street, Ardross.

Dated this 26th day of May, 1978.

Signed C. PAPANDEOU.

Appointment of Hearing

I hereby appoint the 5th day of July, 1978, at 9.00 o'clock in the forenoon as the time for hearing the foregoing application at the Offices of the Finance Brokers Supervisory Board, 184 St. George's Terrace, Perth.

D. P. MANEA,  
Registrar,  
Finance Brokers Supervisory Board.

Objection to the granting of this license shall be in the approved form and may be served on the applicant and the Registrar at any time prior to seven days before the date appointed for the hearing.

Public Service Board,  
Perth, 16th June, 1978.

THE following promotions have been approved:—

T. L. Doncon, District Officer, G-II-2/6, to be Psychologist, Level 2, Parents Help Service, Field Division, Department for Community Welfare, as from June 9, 1978.

R. C. Dunbar, Clerk, C-IV, to be Clerk, C-II-1, Expenditure Section, Accounts Branch, Department for Community Welfare, as from April 14, 1978.

J. R. Watson, Administrative Officer, C-II-9, to be Special Projects Officer, C-II-11, Special Projects Section, Local Government Department, as from April 21, 1978.

P. J. Wood, Clerk, C-IV, to be Cashier, C-II-1, Accounts Branch, Police Department, as from May 19, 1978.

M. Furfaro, Clerk, C-IV, to be Clerk, C-II-1, Transfers Section, Vehicle Records Branch, Clerical Division, Road Traffic Authority, as from May 12, 1978.

B. M. De Beaux, Clerk, C-IV, Crown Law Department, to be Clerk Collector, C-II-1/2, North Central Section, Country Branch, Housing Division, State Housing Commission, as from June 30, 1978.

T. Grozotis, Clerk, C-IV, to be Programmer Development, C-II-2/3, Development Section, Data Processing Centre, Treasury Department, as from May 19, 1978.

R. J. Andrews, Clerk, C-IV, to be Programmer Development, C-II-2/3, Development Section, Data Processing Centre, Treasury Department, as from May 19, 1978.

H. J. Owens, Clerk, C-IV, to be Programmer Development, C-II-2/3, Development Section, Data Processing Centre, Treasury Department, as from May 19, 1978.

THE following resignations have been accepted:—

Name; Department; Date.

D. A. Archer; Agriculture; 7/6/78.

M. K. Clarke; Community Welfare; 16/6/78.

B. E. Walsh; Corrections; 9/6/78.

J. Watt; Corrections; 9/6/78.

J. E. Bussanich; Crown Law; 2/6/78.

D. D. Davis; Crown Law; 2/6/78.

T. A. Rowe; Crown Law; 11/5/78.

J. Strutton; Education; 13/6/78.  
 J. N. Urquhart; Industrial Development; 9/6/78.  
 E. M. Halse; Labour and Industry; 12/6/78.  
 G. L. Stafford; Labour and Industry; 15/6/78.  
 J. A. Slattery; Lands and Surveys; 8/6/78.  
 D. A. Watts; Lands and Surveys; 15/6/78.  
 C. H. Staats; Mental Health Services; 8/6/78.  
 S. M. Riddett; Public Health; 8/6/78.  
 D. L. Smith-Gander; Public Health; 16/6/78.  
 S. G. Brook; Public Works; 9/6/78.  
 G. B. Whittle; Public Works; 8/6/78.  
 L. R. Lloyd; State Government Insurance Office; 8/6/78.  
 J. D. Lancaster; State Housing Commission; 9/6/78.

THE following retirements have been approved:—  
 Name; Department; Date.

M. E. Cahill; Public Works; 18/6/78.  
 C. W. Wright; Public Works; 22/7/78.

THE following offices have been created:—

Items 14 0359, 0360, 0361, 0362, 0363, Regional Director, Level 2A, Professional Branch, Education Department.

Items 14 0595, 0596, Superintendent, Level 2, Professional Branch, Education Department.

Item 14 6544, Film Exchange Officer, G-II-1, Audio Visual Education Branch, Technical Education Division, Education Department.

Item 23 0204, Clerk, C-IV, Accounts and Coal Miners Pensions Branch, Department of Mines.

THE following offices have been abolished:—

Item 23 0165, Chairman and Registrar, C-II-8, Coal Miners Pensions Section, Statistical Branch, Department of Mines.

Item 34 0382, Planning Officer, Level 2, Properties Section, Statutory Planning Branch, Town Planning Department.

The title and/or classification of the following offices have been amended:—

Item 09 1054, occupied by J. A. Ingle, Social Welfare Section, Professional Branch, Mental Health Services, amended from Graduate Welfare Officer, Level 2/8 to Social Worker, Level 1, with effect from January 16, 1978.

Item 23 0168, occupied by V. J. Moore, Coal Miners Pensions Section, Department of Mines, amended from Clerk, C-II-2, Statistical Branch, to Registrar C.M.P., C-II-3, Accounts and Coal Miners Pensions Branch and renumbered as 23 0174 with effect from June 9, 1978.

Item 23 0170, vacant, Accounts and Coal Miners Pensions Branch, Department of Mines, amended from Clerk In Charge, C-II-7, to Accountant and Chairman, C-II-9, with effect from June 9, 1978.

Item 23 0178, occupied by C. W. Lillywhite, Accounts and Coal Miners Pensions Branch, Department of Mines, amended from Clerk, C-II-3, to Chief Clerk, C-II-5, and renumbered as 23 0172, with effect from June 9, 1978.

Item 23 0200, occupied by R. P. Jenkin, Clerk, Accounts and Coal Miners Pensions Branch, Department of Mines, amended from C-IV to C-II-1 with effect from June 9, 1978.

Item 26 0620, vacant, Office of Regional Administration and the North West, Premier's Department, amended from Clerk, C-II-3, to Administrative Assistant, C-II-5, with effect from June 13, 1978.

Item 28 0485, vacant, Executive Development Centre, Public Service Board, amended from General Assistant, G-VII-1 to Technical Officer, G-II-1, with effect from June 13, 1978.

Item 33 1000, occupied by J. M. H. Maslin, A-I-3, Land Tax Division, State Taxation Department, amended from Assistant Commissioner Land Tax to Assistant Commissioner, with effect from June 9, 1978.

Item 33 2000, occupied by W. J. Lightbody, A-I-3, Stamp Duties Division, State Taxation Department, amended from Assistant Commissioner Stamp Duties to Assistant Commissioner, with effect from June 9, 1978.

Item 33 2500, occupied by B. Shipperd, A-I-3, Probate Duties Division, State Taxation Department, amended from Assistant Commissioner Probate Duties to Assistant Commissioner with effect from June 9, 1978.

G. H. COOPER,  
 Chairman,  
 Public Service Board.

#### VACANCIES IN THE PUBLIC SERVICE

Department	Item No.	Position	Classn.	Salary
Closing June 23, 1978				\$
Crown Law	11 0640	Clerk Expenditure, Accounts Branch (c)	C-II-2	10 482-10 797
Education	14 0235	Systems Control Officer, Computer Services Branch (c) (2)	C-II-4	11 842-12 209
Education	14 0340	Assistant Director of Staffing, Professional Branch (c)	Level 3	25 241
Education	14 0359	Regional Director, Professional Branch (a)	Level 2A	24 700
	0360			
	0361			
	0362			
	0363			
Education	14 3717	Clerk, Clerical Branch, Technical Educational Division (c)	C-II-1	9 847-10 165
Education	14 3721	Clerk, Clerical Branch, Technical Education Division (c)	C-II-1	9 847-10 165
Education	14 3900	Registrar, Perth Technical College, Technical Education Division (c)	C-II-4	11 842-12 209
Education	14 6358	General Assistant, Education Supplies Branch (a) (c) (6) (7)	G-VII-1/3	7 816-9 439
Education	14 6365	General Assistant, Education Supplies Branch (a) (7) (8)	G-VII-1/3	7 816-9 439
Fisheries and Wildlife	16 0688	Senior Inspector—Broome, Fisheries Inspection Branch	G-II-3	11 057-11 397 (18) (45)
Industrial Development	18 0425	Clerk, Industries Liaison Section, Industries Branch, Division of Industries (c)	C-II-1	9 847-10 165
Local Government	21 0150	Clerk, Special Projects Section	C-II-3	11 142-11 483
Mental Health Services	09 5314	Senior Speech Therapist, Irrabeena Clinic, Division For the Intellectually Handicapped (21)	Level 3	16 825-17 402

VACANCIES IN THE PUBLIC SERVICE—*continued.*

Department	Item No.	Position	Classn.	Salary
<b>Closing June 23, 1978</b>				\$
Metropolitan Water Board	22 7650	Drafting Assistant, Services Section, Engineering Design Branch, Engineering Division (a) (34)	G-XI	3 987-10 714
Public Health	08 5310	Senior Laboratory Technologist, Broome Laboratory, State Health Laboratories (22) (23)	Level 2	15 090-16 406 (45)
Public Works	29 0950	Clerk, Relieving Staff Section, Accounts Division	C-II-3	11 142-11 483
Public Works	29 2845	Research Officer Computer Programming, Programming Branch, Engineering Division (a) (27)	Level 1 OR Level 2	10 448-14 481 OR 15 090-16 406
Public Works	29 4582	Assistant District Officer Roelands, South West Section, Operations South Branch, Engineering Division (a) (28) (29)	G-II-2/3	10 382-11 397
Public Works	29 5501	Principal Assistant, Executive Section, Mechanical and Electrical Branch, Engineering Division (c)	Level 6	25 043
Public Works	29 5768	Technical Officer Grade 1, Mechanical Engineering Design and Construction Section, Mechanical and Electrical Branch, Engineering Division (a) (38)	G-II-2/3	10 382-11 397
Public Works	29 5824	Apprenticeship Officer, Special Services Section, Mechanical and Electrical Branch, Engineering Division (39)	G-II-4/5	11 753-12 842
Public Works	29 7745	Architect Metropolitan Construction, Construction Section, Construction and Maintenance Branch, Architectural Division (c)	Level 3	17 698-19 880
Public Works	29 7800	Architect Metropolitan Maintenance, Maintenance Section, Construction and Maintenance Branch, Architectural Division (c)	Level 3	17 698-19 880
Public Works	29 8681	Drafting Assistant, Design Office, Electrical Engineering Design and Construction Branch, Architectural Division (a) (34) (40)	G-XI	4 698-10 714
State Government Insurance Office	31 5055	Clerk Salaries, Accounts and Policies Branch (c)	C-II-2	10 482-10 797
State Housing Commission	32 1440	Clerk Collector, Central Section, Country Branch, Housing Division (c) (41)	C-II-1/2	9 847-10 797
State Housing Commission	32 6895	Programmer Analyst, Management Information Branch, Corporate Services Division (42)	C-II-5/6	12 573-13 715
State Housing Commission	32 6910	Assistant Programmer Analyst, Management Information Branch, Corporate Services Division (44)	C-II-2/3 (46)	10 482-11 483
State Housing Commission	32 6915	Clerk, Management Information Branch, Corporate Services Division (44)	C-II-2/3	10 482-11 483
Treasury	35 0184	Finance Officer, Budgeting Branch	C-II-5/6	12 573-13 715
Community Welfare	10 1089 1090	Social Worker, Field Division (a) (47) (49) (50)	Level 1	10 448-14 481
Corrections	05 0302	Social Worker, Social Work and Welfare Section, Treatment and Training Branch (a) (29) (47) (48)	Level 1	10 448-14 481
Crown Law	11 1287	Assistant Crown Counsel, Counsel Section, Crown Solicitors' Office (a) (51)	Level 4	21 683-24 197
<b>Closing June 30, 1978</b>				
Agriculture	01 1635	Laboratory Assistant, Biochemistry Branch, Animal Health Division (a) (1)	G-X	4 048-9 562
Agriculture	01 2242	Adviser, Regional Services Division (a) (3) (4)	Level 1	11 256-14 669
Audit	02 0032 0035 0037	Senior Auditor Grade 2 (5)	A-I-1	19 158
Audit	02 0300	Clerk (5)	C-II-1/2	9 975-10 937
Chief Secretary's	03 1895	Despatch Officer, Correspondence Despatch Office (c)	C-II-2	10 618-10 937
Community Welfare	10 1277	Social Worker	Level 1 OR Level 2/8	10 584-14 669 OR 10 584-14 669
		Graduate Welfare Officer	OR Level 1	OR 10 517-13 808
		District Officer, Field Division (a) (9) (10) (11)	G-II-2/6 (45)	10 517-13 808
Corrections	05 0086	Assistant Librarian, Treatment and Training Branch (a) (12)	Level 3	10 937-11 844
Education	14 1221	A.D.P. Controller, Staff Section, Clerical Branch	C-II-5/6	12 736-13 893
Education	14 1455	Clerk, Staff (Non-Teaching) Section, Clerical Branch (c)	C-II-2	10 618-10 937
Education	14 2804	A.D.P. Co-Ordinator, Salaries Section, Accounts Branch	C-II-5/6	12 736-13 893
Fisheries and Wildlife	16 0160	Clerk, Clerical Branch	C-II-3	11 287-11 632
Lands and Surveys	20 1142	Clerk, Applications and Inspections Branch	C-II-1	9 975-10 297
Metropolitan Water Board	22 5897	Engineer, Mechanical—South Section, Mechanical and Electrical Branch, Engineering Division (a) (13)	Level 1	10 974-14 669
Metropolitan Water Board	22 5976	Engineering Assistant Grade 3, Measurement and Treatment Section, Mechanical and Electrical Branch Engineering Division (a) (14)	G-II-2/3	10 517-11 545
Mines	23 0377	Clerk, General Section, Registration Branch (c)	C-II-2	10 618-10 937
Mines	23 2265	Secretary Stenographer, Executive Section, State Mining Engineer Branch (c)	C-III-2/3	9 115-9 905
Mines	23 3600	Officer In Charge, Kalgoorlie Metallurgical Laboratory, Government Chemical Laboratories (a) (15) (16)	Level 4	20 138 (17)

VACANCIES IN THE PUBLIC SERVICE—*continued*

Department	Item No.	Position	Classn.	Salary
				\$
Closing June 30, 1978				
Mines	23 5340	Supervising Geologist, Sedimentary Oil Branch, Geological Survey Division (a) (19)	Level 5	22 998
Premier's	26 0620	Administrative Assistant, Office of Regional Administration and the North West	C-II-5	12 736-13 106
Public Service Board	28 0754	Graduate Assistant, Graduate Assistants Branch (20)	C-II-2/3	10 618-11 632
State Housing Commission	32 6890	Corporate Planning Officer, Management Information Branch, Corporate Services Division (a) (24)	C-II-8	15-469 15 681
Metropolitan Water Board	22 7339	Engineering Draftsman Electrical, Mechanical and Electrical Design Section, Engineering Design Branch, Engineering Division (a) (26)	Level 1	10 191-13 421
Metropolitan Water Board	22 7372	Engineering Draftsman, Mechanical and Electrical Design Section, Engineering Design Branch, Engineering Division (a) (25)	Level 1	10 191-13 421

The possession of, or progress towards, an appropriate tertiary level academic qualification will be considered a factor, increasing in importance with the level of classification, when determining efficiency of applicants in the Clerical Division.

(a) Applications also called outside the Service under section 24.

(b) The promotion will date from the first working day following the retirement of the present occupant.

(c) Appointment to this position is conditional on the item being vacated by the present occupant.

(1) Achievement Certificate with at least intermediate passes in English, Science, and Social Studies, with an ordinary pass in Mathematics and a pass in one other subject or equivalent.

Preferences for a Certificate of Secondary Education, with Chemistry and Mathematics, or a Diploma from a recognised agricultural college, or a Certificate in Applied Science (TED). Previous experience in laboratory work would be an advantage.

(2) A thorough knowledge of computer programming is essential. Applicants may be required to complete an aptitude test.

(3) A four year University degree in Agricultural Science or approved equivalent.

(4) LOCATION: Narrogin.

(5) Experience and Training in Auditing an advantage.

(6) Achievement Certificate or equivalent desirable. Minimum age: 21 years.

(7) LOCATION: Education Supplies Branch, Fenton Street, Kewdale.

(8) Achievement Certificate or equivalent desirable. Considerable knowledge of books and the book trade generally is essential. Minimum age: 21 years.

(9) Social Worker—eligibility for full membership of the Australian Association of Social Workers.

Graduate Welfare Officer—Appropriate University Degree or equivalent plus experience in a relevant field.

District Officer—Certificate of Secondary Education, or Leaving Certificate, or other relevant qualifications and experience in an appropriate field.

(10) LOCATION: Newman initially, but may be required to transfer at a later date.

(11) Department vehicle available for use on official business. Current driver's licence essential. Basically furnished departmental accommodation available at a nominal rental.

(12) Bachelor of Applied Science (Library Studies) from the W.A. Institute of Technology or post Graduate Diploma in Library Studies from W.A.I.T. or eligibility for registration with the L.A.A. or approved equivalent qualification.

(13) Applicants must be eligible for Graduate Membership of the Institute of Engineers Australia in Mechanical engineering.

(14) Progress towards a relevant Diploma in Engineering (4 or 5 units) or approved equivalent academic qualification with at least 2 years relevant experience; OR 8 years relevant experience in instrumentation and electrical work.

(15) Tertiary degree in metallurgy, mineral processing or equivalent. Extensive plant experience in ore dressing, preferably in gold and base metal ores and experience in laboratory administration.

(16) LOCATION: Kalgoorlie.

(17) Plus District Allowance of \$115 p.a. (married rate), where applicable, or \$57 p.a. (single rate).

(18) 15% overtime allowance on gross salary. (30% whilst at sea.)

(19) Tertiary qualifications in geology and at least 10 years experience with particular reference to sedimentary geology and petroleum exploration.

(20) A degree in Arts, Science, Commerce, Economics or Law, or an Associateship in Administration or Accounting, or other relevant degree or associateship is essential with experience in an appropriate field.

(21) Eligibility for membership of the Australian Association of Speech and Hearing.

(22) Possession of Associateship of Australian Institute of Medical Technology or equivalent qualification.

(23) Housing available at standard G.E.H.A. rental.

(24) Preference for a degree in Economics or Commerce or related study. Practical experience in Corporate Planning, development of information systems and use of simulation models for the examination of policy options.

(25) Certificate in Electrical Drafting of the W.A. Technical Education Division or approved equivalent, and a minimum of four years appropriate drawing office experience.

NOTE: Applicants with the Certificate in Electrical Drafting and 2 years but less than 4 years appropriate drafting experience will be considered for appointment as a Drafting Assistant within the salary range \$8 485 to \$10 853.

(26) Certificate in Electrical Drafting of the Technical Education Division or equivalent, plus 4 years appropriate drawing office experience.

(27) University degree or approved equivalent, specialising in mathematics. Must have gained experience in programming digital computers. Completion of a formal course of study in computer programming an advantage.

Substantial experience is necessary and post graduate qualifications are preferred for appointment at Level 2.

(28) Departmental housing (unfurnished) is available at moderate rental.

(29) LOCATION: Bunbury.

(34) Achievement Certificate (or equivalent) including English, Social Studies and Science at Intermediate level and Maths at Ordinary level, plus a drawing orientated subject.

In addition to the above, applicants 21 years of age and over must have a minimum of 2 years appropriate drawing office experience.

Relevant trade experience or lengthy drawing office experience will also be considered in lieu of formal qualifications.

(38) Applicants should have trade experience as a Motor Mechanic or plant Mechanic. Preference will be given to applicants possessing or studying towards a Diploma in Mechanical Engineering.

(39) At least 2 years experience assisting with the administration and co-ordination of recruitment, education, training and control of a large number of engineering trades apprentices. Demonstrated ability to assist an engineer in technical and administration control of an engineering section and in liaison with workshops throughout the State. Appropriate trade training to supervisor level and/or engineering education at tertiary level.

VACANCIES IN THE PUBLIC SERVICE—*continued*

- (40) Experience in electrical work and/or studies towards a Diploma in Electrical Engineering desirable.  
 (41) LOCATION: Moora.  
 (42) Preference for a Degree in Economics, Commerce or Business studies. Experience in development of models using "Plancode Package" an advantage.  
 (44) Preference for Degree in Economics, Commerce or Business studies.  
 (45) Plus district allowance of \$1 555 p.a. (married rate), where applicable; or \$777 p.a. (single rate).  
 (46) R.S.V. office to be classified C-II-4 and, if necessary retitled on completion of 4 years' satisfactory continuous service therein by occupant. To revert to C-II-2/3, on becoming vacant.  
 (47) Eligibility for full membership of the Australian Association of Social Workers.  
 (48) Own vehicle required for use on official business for which a motor vehicle allowance is payable.  
 (49) LOCATION: Metropolitan Divisional Office, but may be required to transfer at a later date.  
 (50) Current driver's licence essential. Own vehicle required for which a motor vehicle allowance is payable for use on official business within the metropolitan area.  
 (51) Legal Practitioner, admitted or eligible for admission to practice in Western Australia. Demonstrated ability as Counsel.

Applications are called under section 34 of the Public Service Act, 1904-1975, and are to be addressed to the Chairman, Public Service Board, and should be made on the prescribed form, obtainable from the offices of the various Permanent Heads of Departments.

G. H. COOPER,  
 Chairman, Public Service Board.

16th June, 1978.

## LIAISON OFFICER.

(2 positions.)

Office of Regional Administration and the North West.

Pilbara Region OR Goldfields Region.

Salary: \$9 870-\$12 276 according to qualifications and experience, plus appropriate district allowance.

Qualifications: Professional training or tertiary qualifications are desirable. Past or present residence in remote areas is an advantage. An ability to meet and work with people is required.

Duties: Advise and assist the Regional Administrator. Carry out research work and prepare reports. Maintain a liaison with local groups and individuals. Travel throughout the respective region.

Location: Pilbara Region—Based in Karratha. Goldfields Region—Based in Kalgoorlie.

Accommodation: Rental accommodation will be available by arrangement.

Conditions of Service: As for permanent officers employed under the Public Service Act, 1904-1975.

General: Further information is available from the Director, Office of Regional Administration and the North West, 220 St. George's Terrace, Perth (Telephone 322 4555).

Applications: To state age, citizenship, qualifications and experience and should be addressed to:

Director,  
 Office of Regional Administration and the North West,  
 220 St. George's Terrace,  
 Perth, W.A. 6000.

Closing: June 30, 1978.

## NORTHERN TERRITORY PUBLIC SERVICE.

Department of the Chief Minister, Darwin.

Senior Positions.

Policy Planning Staff.

WITH the introduction of self government in the Northern Territory on July 1, 1978, there are exciting career opportunities in the Office of Policy Planning of the Department of the Chief Minister.

If you have had experience in Public Administration or in Private Enterprise in policy formulation or policy co-ordination at a Senior level we would be interested in having your application for any of the following positions:

Controller Policy Planning (\$29 971).

Duties: Control and Direct the office of Policy Planning of the Department of the Chief Minister. Accept responsibility for the investigation and planning of major government projects regarding the

development of the Northern Territory. Co-ordinate planning initiatives affecting more than one government department.

Qualifications and Experience: An experienced policy controller with extensive experience in charge of top level project teams in a government or private organisation. A detailed knowledge of policy formulation particularly in relation to Australian States and Territories desirable. Academic qualifications very desirable.

Senior Executive Officer Level 2 (\$27 607).

Duties: Accept responsibility individually or as the leader of a project team for policy formulation and co-ordination for the most sensitive and important government policy initiatives.

Qualifications and Experience: Extensive experience in policy formulation in a government or private organisations and a detailed knowledge of government policy activities, particularly in relation to Australian States and Territories. Academic qualifications very desirable.

Senior Executive Officer Level 1 (\$25 241).

Duties: Accept responsibility individually or as leader of a project team for policy formulation and co-ordination for important government policy initiatives.

Qualifications and Experience: An experienced person preferably with experience in charge of a policy unit in a major government or private organisation. Academic qualifications very desirable.

Policy Officer (\$19 545-\$21 581).

Duties: Individually or as a member of a team investigate major policy initiatives of the Northern Territory Government. Represent the Department of the Chief Minister on inter-departmental committees as required.

Qualifications and Experience: Experience in investigations and policy formulation in a major government or private organisation. Academic qualifications very desirable.

General: Conditions of service are in general similar to those applicable in the Australian Public Service. District allowance of \$1 380 married and \$790 single per annum. Six weeks annual leave and air fares whilst on leave every two years to major southern centres. Government housing availability will be discussed with applicants at interview.

Applications: To be forwarded to the Director General, Department of the Chief Secretary, P.O. Box 4396, Darwin, N.T. 5794, by July 6, 1978.

Western Australia.

PUBLIC SERVICE ARBITRATION ACT, 1966-1977.

Public Service Overtime.

IN the matter of officers and temporary employees employed under the provisions of the Public Service Act, 1904-1975, whose offices are not included in the Special Division of the Public Service and in the matter of a claim by the Civil Service Association of Western Australia Incorporated (hereinafter referred to as the Association) for an Award to supersede and replace the Public Service Overtime Agreement, 1973, No. 9 of 1973.

Having heard and considered the above claim in accordance with Section 15(4) of the Public Service Arbitration Act, 1966-1977, the Public Service Arbitrator, pursuant to section 24 of the said Act, hereby makes the following Award.

PUBLIC SERVICE OVERTIME AWARD, 1978.

No. 10 of 1978.

1.—Title.

This Award shall be known as the Public Service Overtime Award, 1978, No. 10 of 1978 and supercedes and replaces the Public Service Overtime Agreement 1973, No. 9 of 1973.

2.—Scope.

This Award shall apply to all officers and temporary employees, employed under the provisions of the Public Service Act, 1904-1975, whose offices are not included in the Special Division of the Public Service.

3.—Arrangement.

1. Title.
  2. Scope.
  3. Arrangement.
  4. Definitions.
  5. Overtime.
  6. Meal Allowances.
  7. On Call.
  8. Emergency Duty.
  9. Excess Travelling Time.
  10. Special Conditions.
  11. Copies of Award.
  12. Term of Award.
- Schedule A.

4.—Definitions.

“Prescribed Hours of Duty” shall mean the hours of duty prescribed by Public Service Regulation 6 or by an Administrative Instruction issued thereunder.

“Public Service Holiday” means the days mentioned in Section 57 of the Public Service Act, 1904-1975, and any other days which the Governor may appoint as Public Service Holidays under the said Act.

“Ordinary Travelling Time” shall mean the time which an officer would ordinarily spend in travelling by public transport once daily from the officer's home to the officer's usual headquarters and home again. It is the time elapsing between the time of departure from home and the official time of commencement of duty, and the official time of cessation of duty and arrival at home. Where the officer has a continuing approval to use a vehicle for official business, ordinary travelling time means the time spent in travelling by that vehicle from the officer's home to headquarters and home again each day.

A “Day” means from midnight to midnight.

5.—Overtime.

(a) All work performed by direction of the Permanent Head or of a duly authorised Senior Officer—

- (i) before or after the prescribed hours of duty on a weekday;
- (ii) on a Saturday, Sunday or Public Service Holiday, otherwise than during prescribed hours of duty,

shall be deemed as overtime and, subject to the provisions of this Award, shall be paid for at the hourly rate prescribed by subclause (b) of this clause.

(b) (i) Payment for overtime shall be calculated on an hourly basis in accordance with the following formula—

Weekdays

For the first three hours on any one week day—

Fortnightly Salary	3
75	x 2
	150

After the first three hours on any one week day—

Fortnightly Salary	2
75	x 1
	75

Saturdays

First three hours on any Saturday—

Fortnightly Salary	3
75	x 2
	150

After the first three hours or after 12 noon, whichever is the earlier, on any Saturday—

Fortnightly Salary	2
75	x 1
	75

Sundays

Fortnightly Salary	2
75	x 1
	75

Public Service Holidays

During prescribed hours of duty—

Fortnightly Salary	3
75	x 2
	150

in addition to the normal days pay.

During hours outside of prescribed hours of duty —

Fortnightly Salary	5
75	x 2
	150

(ii) For the purpose of this subclause “fortnightly salary” shall not include any district allowance, personal allowances, qualifications allowance, efficiency allowance, service allowance, special allowance or higher duties allowance, unless otherwise approved by the Board.

Provided that special allowance or higher duties allowance shall be included in “fortnightly salary” when overtime is worked on duties for which these allowances are specifically paid.

(c) Where an officer so elects in writing, time off in lieu of payment may be granted by the Board. Such time off in lieu to be determined on an hourly basis by dividing the normal hourly rate of pay into the amount to which the officer would otherwise be entitled at the prescribed rate in accordance with subclause (b) of this clause.

(d) Any commuted allowance and/or time off in lieu of overtime, other than that provided in subclause (c) of this clause, shall be negotiated only between the Association and the Board; provided that where there is disagreement between the Association and the Board as to the necessity for or the amount of the commuted allowance or time off, a dispute within the meaning of Section 11(1) of the Public Service Arbitration Act shall be deemed to have arisen.

(e) No claim for payment or time off in lieu under the provisions of this clause shall be allowed in respect of any day on which the additional time worked amounts to less than 30 minutes.

(f) (1) An officer, having received prior notice, required to return to duty —

- (i) on a Saturday, Sunday or Public Service Holiday, otherwise than during prescribed hours of duty, shall be entitled to payment at the rate in accordance with subclause (b) of this clause for a minimum of three hours;



- (ii) before or after the prescribed hours of duty on a weekday shall be entitled to payment at the rate in accordance with subclause (b) of this clause for a minimum period of one and one half hours;

(2) For the purpose of this subclause, where an officer is required to return to duty more than once, each duty period shall stand alone in respect to the application of minimum period payment except where the second or subsequent return to duty is within any such minimum period.

(g) The provisions of subclause (f) of this clause shall not apply in cases where it is customary for an officer to return to the place of employment to perform a specific job outside the prescribed hours of duty, or where the overtime is continuous (subject to a meal break) with the completion or commencement of prescribed hours of duty.

(h) When an officer is directed to work overtime at a place other than usual headquarters, and provided that place where the overtime is to be worked is situated in the area within a radius of fifty (50) kilometres from usual headquarters, and the time spent in travelling to and from that place is in excess of the time which an officer would ordinarily spend in travelling to and from usual headquarters, and provided such travel is undertaken on the same day as the overtime is worked, then such excess time shall be deemed to form part of the overtime worked.

(i) Except as provided in clause 7(e) and clause 8(b), when an officer is directed to work overtime at a place other than usual headquarters, and provided that place where the overtime is to be worked is situated outside the area within a radius of fifty (50) kilometres from usual headquarters and the time spent in travelling to and from that place is in excess of the time which an officer would ordinarily spend in travelling to and from usual headquarters, then the officer shall be granted time off in lieu of such excess time spent in actual travel in accordance with clause 9.

(j) Except as provided in subclause (k) of this clause, payment for overtime, or the granting of time off in lieu of overtime, or travelling time, shall not be approved in the following cases —

- (i) Officers whose maximum salary or maximum salary and allowance in the nature of salary exceeds that as determined from time to time as set out in Schedule A to this Award for their division or occupational group.
- (ii) Officers whose work is not subject to close supervision.

(k) (1) Notwithstanding the provisions of subclause (j) of this clause, where from the nature of the duties required or from other relevant circumstances it appears just and reasonable, any such officer as is referred to in that subclause shall, with the approval of the Board, be paid overtime or granted time off in lieu as prescribed by subclause (b) or subclause (c) respectively of this clause; and where in any such case the Board declines to give such approval a dispute within the meaning of Section 11(1)(f) of the Public Service Arbitration Act shall be deemed to have arisen.

(ii) When an officer not subject to close supervision is directed by the Permanent Head or by a duly authorised Senior Officer to carry out specific duties involving the working of overtime, and provided such overtime can be reasonably determined, then such officer shall be entitled to payment or time off in lieu of overtime worked in accordance with subclause (b) or subclause (c) of this clause.

(1) (i) Where an officer performs overtime duty after the time at which normal hours of duty end on one day and before the time at which normal hours of duty are to commence on the next succeeding day which results in the officer not being off duty between these times for a continuous period of not less than ten hours, the officer shall be entitled to be absent from duty without loss of salary, until from the time the officer ceased to perform overtime duty the officer has been off duty for a continuous period of ten hours.

(ii) Provided that where an officer is required to return to or continue work without the break provided in paragraph (i) of this subclause, then the officer shall be paid at double the ordinary rate until released from duty, or until the officer has had ten consecutive hours off duty without loss of salary for ordinary working time occurring during such absence.

(iii) The provisions of paragraphs (i) and (ii) of this subclause shall not apply to officers included in clause 7.

(m) Where an officer is required to work a continuous period of overtime which extends past midnight into the succeeding day the time worked after midnight shall be included with that worked before midnight for the purpose of calculation of payment provided for in subclause (b) of this clause.

#### 6.—Meal Allowances.

(a) A break of 30 minutes, shall be made for meals between 12.00 Noon and 2.00 p.m. and between 4.30 p.m. and 6.30 p.m. when overtime duty is being performed.

Except in the case of emergency, an officer shall not be compelled to work more than five hours overtime duty without a meal break. At the conclusion of a meal break the calculation of the five hour limit recommences.

(b) An officer required to work overtime who purchases a meal shall be reimbursed for each meal purchased at the rate of \$2.00 for a morning meal, \$2.50 for a midday meal, and \$3.00 for an evening meal.

Provided that the overtime worked when such a meal is purchased totals not less than two hours, such reimbursement shall be in addition to any payment for overtime to which he is entitled.

(c) If an officer, having received prior notification of a requirement to work overtime, is no longer required, then the officer shall be entitled, in addition to any other penalty, to reimbursement for a meal previously purchased.

#### 7.—On Call.

(a) An officer who is authorised by the Permanent Head, or by a duly authorised Senior Officer, to hold himself on call during his period off duty, shall be paid an allowance in accordance with the following scale —

Where the rostered period is for —

- (i) any night, Monday to Friday inclusive — \$5.00;
- (ii) Saturday, Sunday and Public Service Holiday (day and night inclusive) — \$10.00.

(b) For the purpose of this clause "on call" shall mean an instruction to an officer to remain at his place of residence or otherwise to hold himself available for immediate contact in case of an emergency call-out requiring the performance of duties either at that residence or away from such place of residence.

(c) Where an officer is required to be on call the Department shall supply a telephone and pay all connection and disconnection charges and annual rental charges. If the officer so required to be on call already has a telephone connected, the Department shall pay all rental charges.

(d) Where an officer rostered for "on Call" duty is recalled for duty during the period for which he is on call, then he shall receive payment for hours worked in accordance with subclause (b) of clause 5.

The "On Call" Allowance is paid in addition to any overtime paid in these circumstances.

(e) Time spent in travelling to and from the place of duty, where the officer rostered on call is actually recalled to duty, shall be included with actual duty performed for the purpose of overtime payment.

(f) The limitations of subclause 5(i) shall not apply to officers rostered "on call". Officers rostered "on call" shall receive payment calculated on the basis of the officer's classification and salary.

(g) Minimum payment provisions do not apply to an officer rostered for "on call" duty.

(h) An officer in receipt of "On Call" Allowance and who is recalled to duty shall not be regarded as having performed emergency duty in accordance with clause 8.

#### 8.—Emergency Duty.

(a) (1) Where an officer is called on duty to meet an emergency at a time when he would not ordinarily have been on duty and no notice of such call was given prior to completion of usual duty on the last day of work prior to the day on which called on duty, then if called to duty—

- (i) on a Saturday, Sunday or Public Service Holiday, otherwise than during prescribed hours of duty he shall be entitled to payment at the rate in accordance with subclause (b) of clause 5 for a minimum period of three hours;
- (ii) before or after the prescribed hours of duty on a weekday he shall be entitled to payment at the rate in accordance with subclause (b) of clause 5 for a minimum period of two and a half hours.

(2) For the purpose of this clause, where an officer is recalled more than once, each period of emergency duty shall stand alone in respect to the application of the minimum period payment, subject to subclause (c) of this clause.

(b) Time spent in travelling to and from the place of duty where the officer is actually recalled to perform emergency duty shall be included with actual duty performed for the purpose of overtime payment.

(c) An officer recalled to work to perform emergency duty shall not be obliged to work for the minimum period if the work is completed in less time, provided that an officer called out more than once within any such minimum period shall not be entitled to any further payment for the time worked within that minimum period.

#### 9.—Excess Travelling Time.

An officer eligible for payment of overtime in accordance with Schedule 'A' who is required to travel on official business outside normal working hours and away from usual headquarters shall be granted time off in lieu of such actual time spent in travelling at equivalent or ordinary rates on weekdays and at time and one half rates on Saturdays, Sundays and Public Service Holidays, otherwise than during prescribed hours of duty, provided that —

- (a) such travel is undertaken at the direction of the Permanent Head or of a duly authorised Senior Officer;
- (b) such travel shall not include —
  - (i) time spent in travelling by an officer on duty at a temporary headquarters to his home for weekends for his own convenience;
  - (ii) time spent in travelling by plane between the hours of 11.00 p.m. and 6.00 a.m.;
  - (iii) time spent in travelling by train between the hours of 11.00 p.m. and 6.00 a.m.;
  - (iv) time spent in travelling by ship when meals and accommodation are provided;
  - (v) time spent in travel resulting from the permanent transfer or promotion of an officer to a new location;
  - (vi) time of travelling in which an officer is required by the Department to drive, outside ordinary hours of duty, a departmental vehicle or to drive his own motor vehicle involving the payment of mileage allowance, but such time shall be deemed to be overtime and paid in accordance with subclause (b) of clause 5.

(c) Time off in lieu will not be granted for periods of less than thirty minutes.

(d) Where such travel is undertaken on a normal working day, time off in lieu is granted only for such time spent in travelling before and/or after the usual hours of duty, and where the exigencies of travel compel an officer to travel during his usual lunch interval such additional travelling time is not to be taken into account in computing the number of hours of travelling time due.

(e) Where such travel is undertaken on a normal working day, time off in lieu is granted only for such time spent in travelling before and/or after the usual hours of duty which is in excess of the officer's ordinary travelling time.

(f) Except as provided in subclause (b) of this clause, all time spent in actual travel on Saturdays, Sundays and Public Service Holidays otherwise than during prescribed hours of duty, shall be deemed to be excess travelling time.

(g) In the case of an officer absent from usual headquarters, not involving an overnight stay, the time spent by the officer, outside the prescribed hours of duty, in waiting between the time of arrival at place of duty and the time of commencing duty, and between the time of ceasing duty and the time of departure by the first available transport shall be deemed to be excess travelling time.

#### 10.—Special Conditions.

(a) Leave is reserved to the Association to apply to the Public Service Arbitrator in accordance with Section 11(1)(e) of the Public Service Arbitration Act, in respect of a specific occupational group covered by the provisions of this Award.

(b) Any group of officers whose duties necessarily entail special conditions of employment shall not be subject to the prescribed hours of duty as defined in clause 4 of this Award if the Board so determines. Provided, however, that such a determination shall not abrogate the right of the Association to make a claim or claims pursuant to Section 11(1)(d), (e) or (f) of the Public Service Arbitration Act on behalf of such group.

#### 11.—Copies of Award.

Every officer shall be entitled to have access to a copy of this Award. Sufficient copies shall be available in each Branch of a Department for this purpose.

#### 12.—Term of Award.

This Award shall operate as from and including the 17th day of November, 1977, and shall remain in force for a period of three years from that date.

Dated at Perth this Second day of June, 1978.

N. J. MALLEY,  
Public Service Arbitrator.

[L.S.]

#### Schedule A.

Officers eligible for payment of overtime in accordance with clause 5(j)(i).

Division/Occupational Group	Classification/Level
Clerical Division	C-II-8
General Division	G-II-8
Professional Division—	
Professional Engineers	Level 1
Agricultural Scientists	Level 1
Architects	Level 1
Assayers	Level 2
Dental Officers	Nil
Drafting Officers—	
Architectural and Engineering	Level 2
Cartographic	Level 2
Draftswomen	Level 6
Engineer Ship Surveyors	Level 1
Engineering Surveyors	Level 2

Schedule A—Continued.								
Division/Occupational Group.	Classification/Level.							
Forestry Officers	.....	.....	.....	Level 1	Nursing Officers	.....	.....	Level 2
Geologists	.....	.....	.....	Level 1	Occupational Therapists	.....	.....	Level 2
Inspectors of Machinery	.....	.....	.....	Level 2	Pharmacists	.....	.....	Level 1
Land Surveyors	.....	.....	.....	Level 2	Planning Officers	.....	.....	Level 1
Legal Officers	.....	.....	.....	Level 1	Psychiatrists	.....	.....	Nil
Librarians	.....	.....	.....	Level 6	Psychologists	.....	.....	Level 1
Medical Laboratory Technologists	.....	.....	.....	Level 1	Clinical Psychologists	.....	.....	Nil
Medical Officers	.....	.....	.....	Nil	Quantity Surveyors	.....	.....	Level 1
Miscellaneous Officers	.....	.....	.....	Level 8	Scientific Officers	.....	.....	Level 1
					Social Workers	.....	.....	Level 3
					Superintendents of Education	.....	.....	Nil
					Veterinary Scientists	.....	.....	Level 1

## PUBLIC SERVICE ARBITRATION ACT, 1966-1977

## DETERMINATION

## MAIN ROADS DEPARTMENT

## DETERMINATION—MISCELLANEOUS OFFICERS

PURSUANT to section 12 of the Public Service Arbitration Act, 1966-1977, I, Donald Hector Aitken, Commissioner of Main Roads, hereby determine the salaries or salary ranges appropriate to offices covered by the Main Roads Department Miscellaneous Professional Officers Salaries Agreement 1978 No. 8 of 1978 as at November 29, 1977, in terms of the salary or salary ranges laid down in clauses 4 to 6 of that Agreement.

For convenience, the salaries or salary ranges allocated have been indicated by the following levels:—

GEOLOGISTS—	Per Annum \$
Level 1—	
First year	10 163
Second year	10 817
Third year	11 672
Fourth year	12 328
Fifth year	12 875
Sixth year	13 451
Seventh year	14 136
Level 2—	
First year	15 037
Second year	15 396
Third year	16 033
Fourth year	16 445
Level 3—	
First year	17 305
Second year	17 912
Third year	18 564
Fourth year	19 455
Level 4—	
First year	20 421
Second year	21 570
LANDSCAPE ARCHITECTS—	
Level 1—	
First year	10 817
Second year	11 672
Third year	12 328
Fourth year	13 451
Fifth year	14 136
Level 2—	
First year	15 037
Second year	15 396
Third year	16 033
Fourth year	16 445
Level 3—	
First year	17 305
Second year	17 912
Third year	18 564
Fourth year	19 445

## PUBLIC SERVICE ARBITRATION ACT, 1966-1977

DETERMINATION—*continued*

QUANTITY SURVEYORS—				Per Annum
Level 1—				\$
First year	....	....	....	10 163
Second year	....	....	....	10 506
Third year	....	....	....	11 098
Fourth year	....	....	....	11 672
Fifth year	....	....	....	12 328
Sixth year	....	....	....	12 875
Seventh year	....	....	....	13 451
Level 2—				
First year	....	....	....	14 439
Second year	....	....	....	15 037
Third year	....	....	....	15 396
Fourth year	....	....	....	15 712
Level 3—				
First year	....	....	....	16 445
Second year	....	....	....	17 014
Third year	....	....	....	17 305
Fourth year	....	....	....	17 912
Level 4—				
First year	....	....	....	18 564
Second year	....	....	....	19 455

Item No.	Title of Office	Name of Officer	Level 28/11/77	Salary Excluding Allowances	Level 29/11/77	Salary Excluding Allowances	Remarks
<b>LANDSCAPE ARCHITECTS—PRINCIPAL ENGINEER (DESIGN)</b>							
<b>Road Design</b>							
2/1802	Landscape Architect	J. E. Blythe	1	14 136	1	14 136	
2/1805	Landscape Architect	Vacant	1	....	1	....	
<b>GEOLOGISTS—EXECUTIVE ENGINEER</b>							
<b>Materials</b>							
2/5300	Geologist	C. A. Key	1	14 136	1	14 136	
<b>QUANTITY SURVEYORS—PRINCIPAL ENGINEER (URBAN)</b>							
<b>Projects</b>							
3/2540	Quantity Surveyor	G. N. Charlesworth	2	15 712	2	15 712	

Crown Law Department,  
Perth, 16th June, 1978.

IT is hereby notified for public information that His Excellency the Governor in Executive Council has:—

Approved of the following appointments to the Commission of the Peace for the State of Western Australia.

James Laurence Harvey Armstrong  
of 108 Melbourne Street, Moora.

Peter Thomas Carter  
of 2 Ruthven Place, Duncraig.

William Haunold  
of 28 Gregory Avenue, Newman.

Yvonne Lesley Ramplin Myles  
of 90 Gardiner Street, Moora.

Robert Wilford Naylor  
of 5 Keane Street, Moora.

Roma Strahan  
of 7 Smith Street, Koorda.

R. M. CHRISTIE,  
Under Secretary for Law.

Crown Law Department,  
Perth, 16th June, 1978.

IT is hereby notified for public information that His Excellency the Governor in Executive Council has accepted the resignation of William Aaron Wright of 11 Yallan Street, Mandurah, from the Commission of the Peace for the State of Western Australia.

R. M. CHRISTIE,  
Under Secretary for Law.

Chief Secretary's Office,  
Perth, 12th June, 1978.

THE Hon. Chief Secretary has approved the appointment of the following persons as Commissioner for Declarations under the Declarations and Attestations Act, 1913-1972.

Bevan, Clyde Raymond; Maida Vale.  
Creek, Robert Gordon; Greenwood.  
Dungey, Murray Stirling; Warwick.  
Felton, Kenneth James; Bullcreek.  
Fitzgerald, Phillip John; Wanneroo.  
Gauntlett, Maxwell Alwyn; Floreat Park.  
Kenneally, Conrad George; Nollamara.  
Maitland, Kevin Brian; South Perth.  
Starceвич, Colin Frederick; Scarborough.  
Hounsell, Anthony; Lesmurdie.  
Pries, Robert Jefferis; Rossmoyne.  
Fragomeni, Carlo; Joondanna.  
Baker, Ian William Dennis; Swan View.  
Blurton, James Henry; Kelmscott.  
Blurton, Ronald John Reginald; Perth.  
Hennessy, Mervyn James; Belmont.  
Draper, Robert James; South Perth.  
McCarthy, Richard Colman; South Perth.  
McDonald, Victor Eric; Carine.  
Lee-Steere, Robert James; Tom Price.  
Pruyn, Wilhelmus Albertus; Caversham.  
Richardson, Peter James; Belmont.  
Robson, Winsome Anne; Yokine.  
Sinclair, John Hans; Byford.  
Stewart, Alaxander John; Rockingham.  
Stuart, Jeane Yvonne; Esperance.

Thompson, Robert Leslie; Rivervale.  
Travers, Laurence John; Menora.  
Robinson, Dudley William Fortescue;  
Bassendean.

W. J. KIDSTON,  
Secretary.

Voting papers will be posted to those electors whose names appear on the roll of prescribed producers for each respective zone.

Dated 8th June, 1978.

E. G. FOREMAN,  
Returning Officer,  
State Chief Electoral Officer.  
(565 Hay Street, Perth, W.A. 6000.)

GRAIN MARKETING ACT, 1975.  
The Grain Pool of W.A. (Elections)  
Regulations 1976.  
(Regs. 15-16).

NOTICE is hereby given that nominations closed at 12 noon on Thursday, 8th June, 1978, for the election of one Director of The Grain Pool of W.A. from Electoral Zone 2, the election of one Director of The Grain Pool of W.A. from Electoral Zone 3 and the election of one Director of The Grain Pool of W.A. from Electoral Zone 4 and the following candidates were declared duly nominated for the above positions.

Electoral Zone 2:

Ackland, John Barnes.  
Sewell, Robert Ian Stanhope.

Electoral Zone 3:

Buegge, Robert Ernest.

Electoral Zone 4:

Draper, Alfred George.  
McGlew, Andrew John.

As one candidate only was nominated for the election from Electoral Zone 3, Robert Ernest Buegge was duly elected.

Polls for the election of one Director from Electoral Zone 2 and the election of one Director from Electoral Zone 4 under paragraph (a) of subsection (2) of section 9 of the Grain Marketing Act, 1975, will close at the office of the Returning Officer on the 13th day of July, 1978, at 4 o'clock in the afternoon on that day.

MENTAL HEALTH ACT, 1962.  
Mental Health Act Appeal Board.  
Election of Elective Member.

IT is hereby notified that at the close of nominations on Friday, 2nd June, 1978, for the election of the Elective Member of the Mental Health Act Appeal Board no nomination was received for the vacancy.

E. G. FOREMAN,  
Chief Electoral Officer,  
Returning Officer.

STREET COLLECTIONS (REGULATIONS) ACT,  
1940

Chief Secretary's Office,  
Perth, 6th June, 1978.

C.S.D. 127/71.

NOTICE is hereby given that the following dates have been allocated for Street Collections in the Metropolitan Area during the period between the 9th July and the 22nd December, 1978.

July 9, 14, 21, 28.  
August 4, 11, 18, 25.  
September 1, 8, 15, 22, 29.  
October 6, 13, \*21/22, 27.  
November 3, 10, 17, 26.  
December 1, 8, 15, 22.  
\*Telethon.

W. J. KIDSTON,  
Secretary, Chief Secretary's Department.

THE WESTERN AUSTRALIAN TURF CLUB.

Notice of Amendment to by-laws.

NOTICE is hereby given that a meeting of The Western Australian Turf Club held on the 28th March, 1978 a resolution was passed by an absolute majority of the Committee amending by-law 12 (b) of the club as follows:—

- (a) That the figures "1977" appearing in line 2 be amended to "1978".
- (b) That the figures "\$110" appearing in the last line of sub-paragraph (i) be amended to read "\$125".
- (c) That the figures "\$100" appearing in the last line of sub-paragraph (ii) be amended to read "\$115".
- (d) That the figures "\$55" appearing in subparagraph (iii) be amended to read "\$65".
- (e) That the figures "\$65" appearing in subparagraph (iv) be amended to read "\$75".

Notice is hereby given that a copy of such amendment was sent to the Chief Secretary on the 3rd day of May, 1978, and that the same has not been disallowed and further that such amendment shall come into operation upon publication of this Notice.

Dated this 9th day of June, 1978.

Parker & Parker,  
23rd Floor, AMP Building,  
140 Saint George's Terrace,  
Perth, 6000.  
Solicitors for the Western  
Australian Turf Club.

## HEALTH ACT, 1911-1976.

Department of Public Health,  
Perth, 2nd June, 1978.

H.D. 162/67.

THE appointment of Dr. P. B. Tunbridge, M.B., E.S., M.R.A.C.G.P. as Medical Officer for the Town of Claremont is approved.

The cancellation of the appointment of Dr. H. A. D. Weerasooriya as Medical Officer for the Town of Claremont is hereby notified.

J. C. McNULTY,  
Commissioner of Public Health  
and Medical Services.

## WILDLIFE CONSERVATION ACT, 1950.

Notice.

Department of Fisheries and Wildlife,  
Perth, 7th June, 1978.

F. and W. 116/52.

HAVING issued a notice to restore protection to the Black Cormorant, but recognizing the need to allow licensed professional fishermen to protect catches of fish lawfully taken, the Minister for Fisheries and Wildlife, acting pursuant to the powers conferred by section 14 of the Wildlife Conservation Act, 1950, does hereby declare an open season in respect of the species of fauna during the times stated and in the parts of the State described in the Schedule hereto, for a period of three years, from the date of publication of this Notice in the *Government Gazette* subject to the following restrictions on the taking and disposal of the fauna:—

- (1) The fauna may be taken only by a person who is the holder of a current professional fisherman's license issued pursuant to the provisions of the Fisheries Act, 1905.
- (2) The fauna may be so taken only when they are taking fish lawfully caught or being lawfully netted.
- (3) The fauna may be taken only by means of a shotgun licensed pursuant to the Firearms Act, 1973, and by shot of a size not larger than No. 4.
- (4) The fauna taken shall be retrieved and buried in a suitable place as soon after the taking as is reasonable having regard to fishing operations.

G. C. MacKINNON,  
Minister for Fisheries and Wildlife.

## Schedule.

Species of Fauna:—

Black Cormorant—*Phalacrocorax carbo*.  
Pied Cormorant—*Phalacrocorax varius*.

Place and Time May be Taken:—

The waters of Peel Inlet and Harvey Estuary when open to netting under the Fisheries Act, 1905.

## WILDLIFE CONSERVATION ACT, 1950.

Notice.

Department of Fisheries and Wildlife,  
Perth, 7th June, 1978.

F. and W. 116/52.

RECOGNIZING the potential threat that acclimatized flocks of Eastern sub-species of Sulphur-crested Cockatoos pose to indigenous wildlife and to agriculture in the southern part of the State, the Minister for Fisheries and Wildlife, pursuant to the powers conferred by section 14 of the Wildlife Conservation Act, 1950, does hereby declare an open season in respect of those sub-species listed in the Schedule hereto from the date of

publication of this Notice in the *Government Gazette* for a period of three years subject to the following restrictions—

- (1) The fauna shall not be taken in a manner which is likely to cause damage to any tree or any part thereof.
- (2) If taken alive, the fauna so taken may be kept in captivity only by a person who is the holder of a current license issued under the Wildlife Conservation Regulations and a permit issued under the Agriculture and Related Resources Protection Act, 1973.

G. C. MacKINNON,  
Minister for Fisheries and Wildlife.

## Schedule.

Sulphur-crested Cockatoos (Eastern sub-species)—  
*Cacatua galerita queenslandica*; *Cacatua galerita rosinae*; *Cacatua galerita melvillensis*; *Cacatua galerita interjecta*.

## WILDLIFE CONSERVATION ACT, 1950.

Notice.

Department of Fisheries and Wildlife,  
Perth, 7th June, 1978.

F. &amp; W. 116/52.

HAVING issued a notice to restore protection to species of avian fauna, and recognizing the need to allow property owners to protect their property from nuisance species, the Minister for Fisheries and Wildlife, acting pursuant to the powers conferred by section 14 of the Wildlife Conservation Act, 1950, does hereby declare an open season in respect of each of the sub-species and species of fauna listed in the Schedule hereto on private land and on all pastoral leases throughout the whole or part or parts of the State as shown on the Schedule hereto but not on any other Crown land for a period of five years from the date of publication of this Notice in the *Government Gazette* subject to the following restrictions on the taking and disposal of the fauna:—

- (1) The fauna may be taken only on his land by the owner or occupier (or his approved agent) when his property is being damaged or may reasonably be expected to be about to be damaged by the fauna.
- (2) A person shall not take or attempt to take any such fauna by means other than a firearm licensed in conformity with the Firearms Act, 1973, or by such other means as an authorized wildlife officer in a specific instance may authorize.
- (3) Notwithstanding the other provisions of this Notice, a person shall not take for sale or sell any fauna unless he is the holder of a license issued pursuant to the Wildlife Conservation Regulations authorizing him so to do.

G. C. MacKINNON,  
Minister for Fisheries and Wildlife.

## Schedule

Common Name; Scientific Name; Part or Parts of the State.

- (a) Birds of Prey:
  - (i) Australian Goshawk; *Accipiter fasciatus*; The whole State.
  - (ii) Wedge-tailed Eagle; *Aquila audax*; The whole State except the Shire of Kojonup.
- (b) Parrots and Cockatoos:
  - (i) Scaly-breasted Lorikeet; *Trichoglossus chlorolepidotus*; Kimberley Land Division.
  - (ii) Rainbow Lorikeet; *Trichoglossus haematorodius*; South-West Land Division.
  - (iii) White-tailed Black Cockatoo; *Calyptorhynchus baudini*; Shires of Denmark, Donnybrook and Plantagenet.

- (iv) Little Corella; *Cacatua sanguinea*; Shires of Coorow and West Kimberley.
- (v) Galah; *Cacatua roseicapilla*; Shires of Coorow, Moora, Morawa, Mukinbudin, Mullewa and Westonia.
- (vi) Twenty-eight (or Port Lincoln); *Barnardius zonarius*; Shires of Armadale, Kelmscott and Bridgetown-Greenbushes.
- (vii) Smoker (or Regent); *Polytelis anthopeplus*; Shires of Bromehill, Gingin, Narrogin, Victoria Plains and Wickiepin.
- (viii) Red-capped (or Western King); *Purpureicephalus spurius*; Shires of Collie and West Arthur.
- (ix) Western Rosella; *Platycercus icterotis*; Shires of Armadale, Kelmscott and Bridgetown-Greenbushes.
- (c) Western Silvereye; *Zosterops gouldi*; The whole State.  
 Australian Raven; *Corvus coronoides*; The whole State.  
 Little Crow; *Corvus bennetti*; The whole State.  
 Australian Crow; *Corvus orru*; The whole State.

## WILDLIFE CONSERVATION ACT, 1950

## Notice.

Department of Fisheries and Wildlife,  
 Perth, 7th June, 1978.

F. & W. 116/52.

THE Minister for Fisheries and Wildlife, pursuant to the powers conferred by section 14 of the Wildlife Conservation Act, 1950—

- (a) does hereby cancel wholly and absolutely the provisions and operations of the Notice published in the *Government Gazette* (No. 19) of April 1, 1977; and
- (b) does hereby declare that the species of fauna described in the Schedule hereto is not protected for five years from the date of publication of this Notice in the *Government Gazette* throughout all those parts of the State which are not included in nature reserves, national parks and in other land controlled by the Western Australian Wildlife Authority or the National Parks Authority.

G. C. MacKINNON,  
 Minister for Fisheries and Wildlife.

## Schedule.

## A. Mammals.

Wild Dog (Dingo); *Canis familiaris dingo*.

## B. Reptiles.

(1) The undermentioned Venomous Front-fanged Land Snakes:

1. Common Death Adder; *Acanthophis antarcticus*.
2. Desert Death Adder; *Acanthophis pyrrhus*.
3. Black Whip-snake; *Demansia atra*.
4. Spotted-headed Snake; *Demansia olivacea*.
5. Papuan Whip-snake; *Demansia papuana*.
6. Green Whip-snake; *Demansia reticulata*.
7. Rosen's Snake; *Denisonia fasciata*.
8. Little Spotted Snake; *Denisonia punctata*.
9. Gould's Snake; *Denisonia gouldii*.
10. Northern White-lipped Snake; *Denisonia suta*.
11. Monk (or Hooded) Snake; *Denisonia monachus*.
12. Crowned Snake or Werr; *Drysdalia coronata*.
13. Bardick; *Echiopsis curta*.
14. Tiger Snake; *Notechis ater*.

15. Mulga (or King Brown) Snake; *Pseudechis australis*.
  16. Dugite; *Pseudonaja affinis*.
  17. Gwardar; *Pseudonaja nuchalis*.
  18. Five-ringed Snake; *Pseudonaja modesta*.
- (2) All Sea Snakes of the Family Hydrophiidae.

## SHIRE OF GNOWANGERUP.

By-laws Relating to Fishing.

Taking of Fish with Nets.

Bremer and Pallinup Rivers.

IN accord with the provisions of sub-by-law 24 of its By-laws Relating to Fishing, the Gnowangerup Shire Council gives notice that the taking of fish with Nets, is prohibited in the Bremer River, upstream of the "Narrows", until further notice is published.

Holders of Fish Net Licenses granted by the Council are permitted to take fish from the Bremer River downstream of the Narrows to the mouth only, and, from the entire length of the Pallinup River, until further notice is published.

Net Licenses, which are obtainable at Bremer Bay, Millers Point and the Office of the Council, are subject to compliance with the forementioned by-laws.

R. J. SIMS,  
 Shire Clerk.

## FORFEITURES.

THE following leases and licenses together with all rights, title and interest therein have this day been forfeited to the Crown under the Land Act, 1933-1977 for the reasons stated:—

Name; Lease or License; District; Reason; Corres. No.; Plan.

Barnes, S.; 3116/6646; Seabird Lot 193; Non compliance with conditions; 2000/77; Townsite.

Brown, D. A. and E. M.; 338/13571; Wickham Lot 148; Non payment of instalments; 3854/76; 10.35.

Cockburn Cement Ltd.; 3116/6160; Karratha Lot 1031; Non compliance with conditions; 745/76; Karratha 25.19, 26.19.

Pendlebury, J. E.; 338/13223; Denham Lot 188; Non compliance with conditions; 1085/71; Townsite.

F. W. BYFIELD,  
 Under Secretary for Lands.

## LAND ACT, 1933-1977.

## Reserves.

Department of Lands and Surveys,  
 Perth, 16th June, 1978.

HIS Excellency the Governor in Executive Council has been pleased to set apart as Reserves the land described below for the purposes therein set forth.

File No. 3206/77.

AVON.—No. 35299 (Public Recreation), Location No. 28612 (2,232.7 hectares) (formerly portion of each of Avon Locations 8976 and 21197 being lot 18 on Plan 12225). (Plan Toodyay 40 Sheet 2 (Julimar Road).)

File No. 4186/74.

BRIDGETOWN.—No. 34400 (Tank Site and Access Thereto), Lot No. 880 (650 square metres). (Diagram 81105, Plan Bridgetown Sheet 2 (Forrest Street).)

File No. 3967/77.

BROOME.—No. 35382 (Recreation (Children's Playground)), Lot No. 1284 (2,119 square metres). (Original Plan 14146, Plan Broome Sheet 1 (Pryor Drive).)



File No. 3315/63.  
CANNING.—No. 35304 (Drain), Location No. 3022 (1.659 2 hectares) (formerly portion of Canning location 31 being the portion coloured blue and marked "Drain Reserve" on Plan 8081). (Plan F176-4 (Eleventh Road, Armadale).)

File No. 3432/63.  
CANNING.—No. 35365 (Drain), Location No. 3023 (137 square metres) (formerly portion of Canning location 11 being the land coloured blue and marked "Drain Reserve" on Diagram 29878). (Plan Perth 2000 20.16.)

File No. 2769/77.  
CANNING.—No. 35366 (Public Recreation), Location No. 3024 (1.684 9 hectares) (formerly portion of Canning location 31 being lot 1135 on Plan 12137). (Plan K113-4 (Third Avenue).)

File No. 3188/77.  
COCKBURN SOUND.—No. 35364 (Public Recreation), Location No. 2533 (1.032 4 hectares) (formerly portion of Cockburn Sound location 16 being lot 811 on Plan 12191). (Plan Peel 2000 7.12 (Woodlands Road and Callawa Street).)

File No. 2132/75.  
ELLEKER.—No. 35384 (Government Requirements), Lot No. 93 (1.646 6 hectares). (Diagram 82643, Plan Elleker Townsite (Millar Street).)

File No. 3832/76.  
HALLS CREEK.—No. 35373 (Staff Housing (Community Health Services)), Lot No. 360 (1 118 square metres). (Original Plan 13320, Plan Halls Creek Townsite (McDonald Place).)

File No. 1868/77.  
HOPETOUN.—No. 35379 (Recreation and Parkland) Lot Nos. 460 and 467 (about 9.384 4 hectares). (Reserve Plan 115, Original Plan 14127, Plan Hopetoun Townsite (Esplanade).)

File No. 2548/69.  
KARRATHA.—No. 35370 (Use and Requirements of the Government Employees Housing Authority), Lot Nos. 1313, 1314, 1315, 1316, 1463, 1466, 1780, 1789, 1796, 1801, 1809, 1820, 1831 and 1847 (9 900 square metres). (Plans Karratha 29.27; 30.27.)

File No. 853/78.  
KARRATHA.—No. 35386 (Use and Requirements of the State Government Insurance Office), Lot No. 1784 (780 square metres). (Plan Karratha 29.27 (Truslove Way).)

File No. 2884/74.  
KATANNING.—No. 35358 (Use and Requirements of the Government Employees Housing Authority), Lot No. 987 (1 179 square metres). (Diagram 81160, Plan Katanning Townsite (north) (Clive Street East).)

File No. 2378/77.  
MANJIMUP.—No. 35356 (Public Recreation), Lot No. 733 (1 854 square metres) (formerly portion of Manjimup lot 238 being lot 3 on Diagram 52928). (Plans Manjimup 30.11; 31.11 (Cronin Street).)

File No. 529/77.  
MELBOURNE.—No. 35374 (Radio Transmitter Site (M.R.D.)), Location No. 4017 (1.050 0 hectares). (Diagram 82791, Plan Moora Regional 4.3.)

File No. 3306/77.  
MELBOURNE.—No. 35375 (Water Supply), Location No. 4023 (2.995 1 hectares). (Diagram 82746, Plan Moora Regional 4.3.)

File No. 5339/21.  
PLANTAGENET.—No. 35381 (Recreation), Location No. 7407 (250.599 2 hectares). (Reserve Diagram 248, Plan Oyster Harbour S.E. 1 : 25 000 (Chester Pass Road).)

File No. 923/75.  
PORT HEDLAND.—No. 35353 (Housing (P.W.D.)), Lot Nos. 2597, 2599 and 2608 (2 095 square metres). (Plan South Hedland 26.23 (Baler Close).)

File No. 1975/77.  
PORT HEDLAND.—No. 35380 (Protection of Rising Main), Lot No. 5157 (9 655 square metres). (Original Plan 142 17, Plan Port Hedland Regional 5.5 (near Forrest Circle).)

File No. 1276/75.  
ROEBOURNE.—No. 35385 (Recreation and Parkland), Lot Nos. 698 and 700 (72.228 8 hectares). (Original Plans 13942 and 13946, Plans Roebourne 2000 10.22; 10.23; 10.24 (Carnarvon Terrace).)

File No. 3605/77.  
SUSSEX.—No. 35363 (Public Recreation), Location No. 4668 (3 431 square metres) (formerly portion of Sussex location 1438 being lot 83 on Plan 12249). (Plan Margaret River 2000 10.02 (Shaw Place).)

File No. 1572/78.  
SWAN.—No. 35310 (High School Site (Craigie)), Location No. 9801 (10.146 6 hectares) (formerly portion of Swan location 1370 being lot 1013 the subject of Diagram 45667). (Plan Swan 2000 7.03 (Camberwarra Drive, Craigie).)

File No. 3113/77.  
SWAN.—No. 35348 (Public Recreation), Location No. 9804 (7 656 square metres) (formerly portion of Perthshire location 105 being lot 45 on Diagram 53227). (Plan Swan 5000 3.7 (near Wanneroo Road, Neerabup).)

File No. 3366/77.  
SWAN.—No. 35349 (Public Recreation), Location Nos. 9802 and 9803 (3.841 8 hectares) (formerly portion of each of Swan Locations 1450 and 9716 being lots 104 and 576 on Plan 12237). (Plan Perth 2000 24.32 (Blackadder Road, Swan View).)

File No. 3367/77.  
SWAN.—No. 35362 (Public Recreation), Location No. 9806 (831 square metres) (formerly portion of Swan Locations 9716 and 1450 being lot 588 on Plan 12237). (Plans Perth 2000 23.32 and 23.33 (Blackadder Road).)

File No. 1413/78.  
SWAN.—No. 35368 (Drain and Railway Siding), Location No. 9663 (2 939 square metres). (Reserve Diagram No. 243, Plan 2000 34/18.21.)

File No. 1693/78.  
SWAN.—No. 35369 (Hostel), Location No. 9807 (2 064 square metres) (formerly portion of Swan Location 73 being lot 7 on Diagram 5694). (Plan Perth 2000 10:16 (Canning Highway).)

File No. 2161/77.  
VICTORIA.—No. 35251 (Public Recreation), Location No. 11297 (1.269 8 hectares) (formerly portion of Victoria Location 8072 being lots 99 and 101 on Plan 12076 and 102 on Plan 12084). (Plan G37-4 (Jacob Place, Samuel Street).) (The notice which appeared in *Government Gazette* dated 5th May, 1978, page 1397 relating to Reserve No. 32551 is hereby superseded.)

File No. 3715/77.  
VICTORIA.—No. 35357 (Public Recreation), Location No. 11301 (298 square metres) (formerly portion of Victoria Location 5843 being lot 119 on Plan 12279). (Plan 126A/40 (Brand Highway).)

F. W. BYFIELD,  
Under Secretary for Lands.

#### REVOCATION OF ORDERS IN COUNCIL.

Department of Lands and Surveys,  
Perth, 16th June, 1978.

IT is hereby notified for general information that His Excellency the Governor in Executive Council has been pleased to revoke as follows:—

File No. 1241/10.—The Order in Council issued under portion of Executive Council Minute No. 151 dated 24th January, 1962, whereby Reserve No. 12592 (Avon locations 14335 and 24459) was vested in the Minister of Water Supply, Sewerage and

Drainage in trust for the purpose of "Water" and approve of the cancellation of the relevant Vesting Order accordingly.

File No. 4110/28.—The Order in Council issued under portion of Executive Council Minute No. 1726 dated 22nd August, 1935 whereby Class "A" Reserve No. 20165 was vested in the Armadale-Kelmscott Road Board in trust for the purpose of "Recreation" and approve of the cancellation of the relevant Vesting Order accordingly.

File No. 6378/51.—The Order in Council issued under portion of Executive Council Minute No. 418 dated 5th March, 1957, whereby Reserve No. 24666 (Swan Location 6221) was vested in the Wanneroo Road Board in trust for the purpose of "Quarry" and to approve of the cancellation of the relevant Vesting Order accordingly.

File No. 4110/67.—The Order in Council issued under portion of Executive Council Minute No. 3338 dated 2nd December, 1970, whereby Reserve No. 28933 (Dunsborough Lots 174 and 178) was vested in the Shire of Busselton in trust for the purpose of "Caravan Park" and approved of the cancellation of the relevant Vesting Order accordingly.

File No. 3513/71.—The Order in Council issued under portion of Executive Council Minute No. 201 dated 10th January, 1973, whereby Reserve No. 31637 was vested in the Shire of Exmouth in trust for the purpose of "Game Fishing Club" and approve of the cancellation of the relevant Vesting Order accordingly.

File No. 1461/70.—The Order in Council issued under portion of Executive Council Minute No. 372 dated 5th February, 1975, whereby Reserve No. 32858 was vested in the Shire of Wanneroo in trust for the purpose of "Parks and Recreation" and approve of the cancellation of the relevant Vesting Order accordingly.

F. W. BYFIELD,  
Under Secretary for Lands.

#### AMENDMENT OF RESERVES.

Department of Lands and Surveys,  
Perth, 16th June, 1978.

HIS Excellency the Governor in Executive Council has been pleased to approve, under section 37 of the Land Act, 1933-1977, of the amendment of the following Reserves:—

File No. 4580/47.—No. 938 (Plantagenet location 4996) "Public Utility" to exclude that portion containing an area of 469 square metres now comprised in Plantagenet location 7389 shown bordered in green on Lands and Surveys Diagram No. 82457 and of its area being reduced to 4.811 4 hectares accordingly. (Plan A13-4 (Milpara Way).)

File No. 2353/89.—No. 1856 (Carnarvon lot 1164) "Recreation" to include Carnarvon lot 1194 and of its area being increased to 4.198 4 hectares, accordingly. (Plan Carnarvon 8.06 (Hill Street).)

File No. 6593/96.—No. 3802 (Wellington District) "Public Utility" to agree with recalculation of area and of its area being reduced to 9.704 9 hectares, accordingly. (Plan Capel NE 1:25 000.)

File No. 4429/99.—No. 5732 (Ularring District) "Water" to exclude that portion of land shown coloured red on Miscellaneous Plan 470 and of its area being reduced to about 790.371 3 hectares, accordingly. (Plan Menzies S. Barlee 1:250 000.)

File No. 88/00.—No. 7051 (Elleker Lots 19 and 20) "Railway Purposes" to exclude the area as shown on Lands and Surveys Diagram 82643 as Elleker Lot 93 and of its area being reduced to about 9.500 1 hectares, accordingly. (Plan Elleker Townsite 457A/40 B1 (Millar Street).)

File No. 2565/95.—No. 7765 (Melbourne location 1851) "Conservation of Flora" to exclude Melbourne locations 4017 and 4023 as shown bordered in red on Lands and Surveys Diagrams 82791 and 82746 respectively and that portion now comprised in Melbourne location 3994 as shown bordered in red on Diagram 82791, and of its area being reduced to 42.934 7 hectares, accordingly. (Plan Moora Regional 4.3 (Dandaragan Road).)

File No. 9304/06, V.4.—No. 11376 (Bridgetown lots 644, portion of 645 and 785) "Education Endowment" to exclude the area surveyed and shown on Lands and Surveys Diagram 81105 as Bridgetown lot 880 and of its area being reduced to 102.401 4 hectares, accordingly. (Plans Bridgetown 30.02; 32.03 (Fox, Nelson and Forrest Streets).)

File No. 32/11.—No. 13478 (Ularring District) "Water" to exclude that portion of land shown coloured red on Miscellaneous Plan 470 and of its area being reduced to about 16.234 3 hectares, accordingly. (Plan Menzies S. Barlee 1:250 000.)

File No. 4586/15.—No. 16305 (Melbourne District) "Common" to comprise Melbourne location 2319 as shown bordered in red on Lands and Surveys Reserve Plan 116 and of its area being increased to about 1 235.255 9 hectares, accordingly. (Plan 57/80 C.2. (Lake Hinds).)

File No. 5370/19, V.3.—No. 17272 (Carnarvon Lots 506, 508, 509, 510 and 529) "Municipal Endowment" to exclude the area surveyed and shown on Lands and Surveys Diagram 81869 as Carnarvon Lot 1194 and of its area being reduced to 5 693 square metres, accordingly. (Plan Carnarvon 8.06 (Hill Street).)

File No. 1716/26.—No. 19210 (Yilgarn Locations 373, 376 and 1428) "Water and Conservation of Flora and Fauna" to include Yilgarn Locations 374 as surveyed and shown on Original Plan 3251 and 1486 as surveyed and shown on Original Plan 14203 and of its area being increased to 5 262.382 3 hectares, accordingly. (Plan 54/80 D.3 (Morrison Road).)

File No. 126/26, V.2.—No. 19212 (Ngalbain location 9) "Timber" to agree with recalculation of area, and of its area being established at 6 320.211 0 hectares, accordingly. (Plan 39/80.)

File No. 9076/01.—No. 19918 (Avon Location 26969) "Racecourse, Showground and General Sports Ground" to agree with recalculation of area and of its area being reduced to 24.362 0 hectares, accordingly. (Plan 27D/40 B3.)

File No. 655/47.—No. 22643 (Wongan Hills Lots 634, 635 and 638) "Railways" to exclude Wongan Hills Lot 635 and of its area being reduced to 2 026 square metres, accordingly. (Plan Wongan Hills 24.23 (Stickland Street).)

File No. 2670/50.—No. 23216 (Windell location 10) "Common" to exclude the area surveyed and shown on Lands and Surveys Diagram 73515 as Wittenoom lot 390 and of its area being reduced to about 9 249.733 1 hectares, accordingly. (Plan Wittenoom Townsite (Burgess Street).)

File No. 910/57.—No. 24724 (Muchea Lot 126) "Recreation" to comprise Muchea Lot 143 as shown bordered red on Lands and Surveys Reserve Diagram 224 in lieu of lot 126 and of its area being increased to 13.184 6 hectares, accordingly. (Muchea lots 126, 128, 129 and 130 are hereby cancelled.) (Plan Muchea Townsite (Brand Highway).)

File No. 3513/57, V.2.—No. 25442 (Denham lots 88, 125, 131 and 132) "Caravan Park and Camping" to include the area surveyed and shown on Lands and Surveys Diagram 82494 as Denham lot 225 and of its area being increased to 3.281 0 hectares, accordingly. (Plan Denham Townsite (Knight Terrace).)

File No. 1240/34, V.2.—No. 27241 (Avon District) "Conservation of Flora" to comprise Avon location 27834 as shown bordered red on Lands and Surveys Reserve Plan 114 and of its area being increased to about 69 hectares, accordingly. (Plans Northam 40 Sheet 4; Meenaar Townsite (Great Eastern Highway).)

File No. 6111/51.—No. 28055 (Nanson Lots 65, 66, 68, 88, 89, 90, 91 and 94) "Camping, Park and Recreation" to comprise an area of 3.715 1 hectares, to agree with recalculation and of its area being increased accordingly. (Plan Nanson Townsite (Eastough Street).)

File No. 1388/67.—No. 29252 (Green Islets Group—North, South and Buller Islands and Whittell Islet) "Conservation of Fauna" to comprise Buller Island, Whittell Island, Green Island North and Green Island South as shown bordered in red on Reserve Diagram No. 241 and of its area being increased to about 8.4175 hectares, accordingly. (Plan 59/80.)

File No. 1389/67.—No. 29253 (Cervantes Islands—North, South and Middle Islands) "Conservation of Fauna" to comprise North, South and Middle Cervantes Islands as shown bordered in red on Reserve Diagram No. 242 and of its area being reduced to about 4 hectares, accordingly. (Plan Cervantes Regional.)

File No. 1391/67.—No. 29255 (Sandland Island) "Conservation of Fauna" to comprise all that portion of land above the Low Water Mark being Sandland Island as shown bordered in red on Reserve Diagram No. 239 and of its area being increased to about 1.5490 hectares accordingly. (Plan Green Head and Lesueur 1:50 000.)

File No. 1392/67.—No. 29256 (Fisherman Islands—North and South Islands) "Conservation of Fauna" to comprise Fisherman Island North and Fisherman Island South as shown bordered in red on Reserve Diagram No. 244 and of its area being increased to about 5.2419 hectares, accordingly. (Plan Greenhead and Hill River 1:50 000.)

File No. 1393/67.—No. 29257 (Essex Rocks—North and Middle Islands and South Islet) "Conservation of Fauna" to comprise North, Middle and South Essex Rocks and other unnamed rocks as shown bordered in red on Reserve Diagram No. 245 and of its area being increased to about 7.2580 hectares, accordingly. (Plan Boullanger and Hill River 1:50 000.)

File No. 2672/65.—No. 29485 (Cockburn Sound location 2136) "Public Recreation" to include Cockburn Sound location 2534 (formerly portion of Cockburn Sound location 16 being lot 721 on Plan 12248) and of its area being increased to 1.0593 hectares accordingly. (Plan Pi 40-4 (Boulton Place).)

File No. 5339/21, V.2.—No. 30463 (Plantagenet locations 7165, 822, 3369 and 6982) "Conservation of Flora and Fauna" to exclude the area shown on Lands and Surveys Reserve Diagram 248 as Plantagenet location 7407 and of its area being reduced to 1 073.7069 hectares, accordingly. (Plan Oyster Harbour S.E. 1:25 000 (Chester Pass Road).)

File No. 1059/74.—No. 32426 (Melbourne location 3994) "Radio Transmitter Site (Bush Fires Board)" to comprise Melbourne location 3994 as shown bordered in red on Lands and Surveys Diagram No. 82791, and of its area being increased to 1.3650 hectares accordingly. (Plan Moora Regional 4.3.)

File No. 1848/74.—No. 32639 "Recreation" to exclude that portion now comprised in the land the subject of Original Plan No. 13819 and of its area being reduced to about 12.9577 hectares accordingly. (Plan Leeman Townsite (Thomas Street).)

File No. 4468/74.—No. 33051 (North Fremantle lot 385) "Recreation" to include North Fremantle lot 388 and of its area being increased to 8 929 square metres, accordingly. (Plan F41-4 (John Street).)

File No. 4344/74.—No. 33546 (Canning location 2674 and Swan location 9310) "Drain" to exclude Swan location 9663 as shown bordered in red on Reserve Diagram No. 243 and of its area being reduced to 4.0033 hectares, accordingly. (Plan Perth 2000 34/18.21 (Ballantyne and Kewdale Roads).)

F. W. BYFIELD,  
Under Secretary for Lands.

#### AMENDMENT OF RESERVE.

Department of Lands and Surveys,  
Perth, 16th June, 1978.

File No. 9789/07.

HIS Excellency the Governor in Executive Council has been pleased to approve, under section 37 of the Land Act, 1933-1977, of the amendment of Reserve No. 23044 (Swan location 5267) "Hallsite" to comprise Swan location 5267 as shown on Lands and Surveys Reserve Diagram 220 and of its area being reduced to 1991 square metres, accordingly. (Plans M149-4; M165-4, (Strettle Road, Mahogany Creek).)

(The notice which appeared in the *Government Gazette* dated 2nd June, 1978, page 1689, is hereby superseded.)

F. W. BYFIELD,  
Under Secretary for Lands.

#### CANCELLATION OF RESERVES

Department of Lands and Surveys,  
Perth, 16th June, 1978.

HIS Excellency the Governor in Executive Council has been pleased to approve, under section 37 of the Land Act, 1933-1977, of the cancellation of the following Reserves:—

File No. 11301/08.—No. 11801 (Melbourne District) "Water". (Plan 57/80 C.2. (Lake Hinds).)

File No. 17272/10.—No. 13246 (Denmark lots 140 and 160) "Hospital Site". (Plan Denmark Central (Bayley Street and Beveridge Road).)

File No. 6378/51.—No. 24666 (Swan Location 6221) "Quarry". (Plans Swan 2000 08.05; 08.06 (Okely Road).)

File No. 3188/59.—No. 25621 (Port Hedland lot 198) "Use and Requirements of the Government Employees Housing Authority". (Plan Port Hedland Townsite 24.34 (Morgans Street).)

File No. 4471/74.—No. 33053 (North Fremantle lot 388) "Government Requirements". (Plan F41-4 (near John Street).)

F. W. BYFIELD,  
Under Secretary for Lands.

#### CHANGE OF PURPOSE OF RESERVES.

Department of Lands and Surveys,  
Perth, 16th June, 1978.

HIS Excellency the Governor in Executive Council has been pleased to approve, under section 37 of the Land Act, 1933-1977, of the change of purpose of the following Reserves:—

File No. 2606/03.—No. 8684 (Kalgoorlie lot 753) being changed from "Police" to "Use and Requirement of the Government Employees Housing Authority". (Plan Kalgoorlie-Boulder 29.39 (Hare Street).)

File No. 3951/08, V.2.—No. 11149 (Preston Agricultural Area lot 211) being changed from "Re-Afforestation" to "Gravel". (Plan 414 B/40 E1.)

File No. 6044/12.—No. 14739 (Nelson Location 8465) being changed from "Water" to "Water and Conservation of Flora and Fauna". (Plan 443/80 F.1. (Wingebellup Road).)

File No. 4586/15.—No. 16305 (Melbourne location 2319) being changed from "Common" to "Conservation of Flora and Fauna". (Plan 57/80 C.2.)

File No. 3059/19.—No. 17472 (Nelson Location 446) being changed from "Water and Camping" to "Gravel". (Plan 438 B/40 D.1. (Kulikup Road South).)

File No. 2455/54.—No. 19116 (Williams locations 8256 and 9355) being changed from "Timber (Mallet)" to "Conservation of Flora and Fauna". (Plan Muggerrugging NW 1:25 000.)

File No. 4110/67.—No. 28933 (Dunsborough Lots 174 and 178) being changed from "Caravan Park" to "Recreation". (Plan Dunsborough Townsite.)

File No. 3513/71.—No. 31637 (Lyndon location 83) being changed from "Game Fishing Club" to "Game Fishing Purposes". (Plan Onslow 1:250 000.)

File No. 3644/70.—No. 32419 (Esperance location 1957 — Lake Gore) being changed from "Conservation of Flora and Fauna" to "Water and Conservation of Flora and Fauna". (Plan 423/80 A3.)

File No. 1461/70.—No. 32858 (Swan location 8889) being changed from "Parks and Recreation" to "Recreation (Golf Course)". (Plans Swan 2000 BG35 08.02; 08.03.)

File No. 3010/69.—No. 33542 (Fitzroy location 73) being changed from "Schoolsite" to "Use and Benefit of Aboriginal Inhabitants". (Plan Fitzroy Crossing Regional.)

File No. 3526/77.—No. 35089 (Narrogin lot 1596) from "Government Requirements" to "Use and Requirements of the Government Employees Housing Authority". (Plan Narrogin 11:36 (Earl Street).)

F. W. BYFIELD,  
Under Secretary for Lands.

CLASSIFICATION OF RESERVE No. 29255  
AS CLASS "B"

Department of Lands and Surveys,  
Perth, 16th June, 1978.

Corres. 1391/67.

IT is hereby notified for general information that His Excellency the Governor in Executive Council has been pleased to approve, under section 31 (2) of the Land Act, 1933-1977, of Reserve No. 29255 (Sandland Island) "Conservation of Fauna" being classified as of Class "B".

F. W. BYFIELD,  
Under Secretary for Lands.

STATE HOUSING ACT, 1946.

Cancellation of Dedication.

Department of Lands and Surveys,  
Perth, 16th June, 1978.

Corres. 847/44, V.3.

IT is hereby notified that His Excellency the Governor in Executive Council has been pleased to cancel under the provisions of the State Housing Act, 1946, the dedication of the lands described in the following Schedule.

F. W. BYFIELD,  
Under Secretary for Lands.

Schedule.

Location or Lot No.; Corres. No.  
Cockburn Sound; Location 1806; 1563/56.  
Swan; Location 5780; 4598/55.  
Swan; Location 7648; 1205/60.  
Collie; Lot 1950; 5863/52.  
Donnybrook; Lot 458; 2864/30.  
Manjimup; Lot 560; 3704/52.  
Narrogin; Lot; 1449; 4368/55.

STATE HOUSING ACT, 1946

Cancellation of Dedication

Department of Lands and Surveys,  
Perth, 16th June, 1978.

Corres. 10280/12.

HIS Excellency the Governor in Executive Council has been pleased to cancel, under the provisions of the State Housing Act, 1946 the dedication of Collie lot 690 to the purposes of the said Act. (Plan Collie 32.29 (Coombes Street).)

F. W. BYFIELD,  
Under Secretary for Lands.

AMENDMENT OF BOUNDARIES

Meenaar Townsite

Department of Lands and Surveys,  
Perth, 16th June, 1978.

Corres. 11334/99, V2.

IT is hereby notified that His Excellency the Governor in Executive Council has been pleased to approve under section 10 of the Land Act, 1933-1977, of the amendment of the boundaries of Meenaar Townsite, to exclude the area described in Schedule hereunder.

F. W. BYFIELD,  
Under Secretary for Lands.

Schedule

All that portion of land bounded by lines starting from the eastern corner of Avon Location 27834 (Reserve Number 27241), a point on a present northwestern boundary of Meenaar Townsite and extending southwesterly and generally northwesterly along southeastern and southwestern boundaries of that location to a point situate in prolongation southwesterly of the southeastern boundary of the southwestern severance of Location 4832, a point on a present northwestern boundary of Meenaar Townsite and thence northeasterly along that Townsite boundary to the starting point. (Public Plan Meenaar Townsite.)

AMENDMENT OF BOUNDARIES

Nanson Townsite

Department of Lands and Surveys,  
Perth, 16th June, 1978.

Corres 10438/09, V3.

IT is hereby notified that His Excellency the Governor in Executive Council has been pleased to approve, under section 10 of the Land Act, 1933-1977, of the amendment and redescription of the boundaries of Nanson Townsite to comprise the area described in the Schedule hereunder.

F. W. BYFIELD,  
Under Secretary for Lands.

Schedule.

All that portion of land bounded by lines starting from the inter section of the left bank of the Chapman River with the prolongation northwesterly of the northeastern boundary of Nanson Lot 52, and extending southeasterly to and along that boundary and onwards to a southeastern side of Geraldton-Yuna Road; thence generally southwesterly along sides of that road and onwards to a southeastern side of Road Number 9250; thence generally southwesterly along sides of that road to the northeastern boundary of the Chapman River East Branch Foreshore Reserve; thence southerly to the northernmost northwestern corner of Mount Erin Estate Lot 40; thence southerly and westerly along boundaries of that Lot and onwards to a northwestern side of Geraldton-Yuna Road; thence generally northeasterly and northerly along sides of that road to the southern corner of Lot 110 (Reserve No. 18591); thence northerly along the western boundary of that lot and onwards to and along the western boundaries of Lots 111 (Reserve No. 21544) and 112 to the southern side of the discontinued railway; thence generally westerly along sides of that discontinued railway to the prolongation easterly of the southern boundary of Lot 18; thence westerly to and along the boundary and onwards to the left bank of the Chapman River and thence generally northeasterly upwards along that bank to the starting point. (Public Plan Nanson Townsite.)

## AMENDMENT OF BOUNDARIES

Wittenoom Townsite

Department of Lands and Surveys,  
Perth, 16th June, 1978.

Corres. 3602/48.

IT is hereby notified that His Excellency the Governor in Executive Council has been pleased to approve under section 10 of the Land Act, 1933-1977, of the amendment of the boundaries of Wittenoom Townsite to include all that portion of land the subject of Lands and Surveys Diagram 73515. (Public Plan Wittenoom Townsite.)

F. W. BYFIELD,  
Under Secretary for Lands.

Department of Lands and Surveys,  
Perth, 16th June, 1978.

IT is hereby notified for general information that the Land Board has determined that the following applications for land shall be granted.

Leeman Lots to be leased for "Residential and/or Storage Purposes associated with the Fishing Industry".

Leeman Lot 63 to Mervyn Patrick Beard and Elaine Rosalie Beard both of Gum Tree Bay, c/o M. G. Kallis, Dongara, W.A.

Leeman Lot 65 to Murray Spencer Parsons, c/o Post Office, Leeman, W.A.

Leeman Lot 66 to Terence George Gaebler, c/o Caravan Park, Leeman, W.A.

Greenhead Lot 55 to be leased for "Residential and/or Storage Purposes associated with the Fishing Industry" to Terrence John Craike of Lot 54, Greenhead Road, Greenhead, via Leeman, W.A.

F. W. BYFIELD,  
Under Secretary for Lands.

## OPEN FOR PASTORAL LEASING.

Under Part VI of the Land Act, 1933-1977.  
Eastern Division, Weld and Edjudina Districts,  
16th June, 1978.

Corres. 2203/77.

IT is notified for general information that the area of approximately 24 913 hectares as shown in the Schedule has been made available for Pastoral Leasing subject to the condition that a Pastoral Lease of this land may only be granted to a Lessee of land in the same locality.

A person in the employ of the State must apply through the Under Secretary for lands for the Governor's permission to hold this land. Written approval of the Permanent Head concerned should accompany such application.

Lessee's are required to stock the land and as a guide to minimum development, lessee's are required to expend, each year, in effecting improvements an amount not less than two and one half times the annual rental.

In accordance with the provisions of the Land Act this land is made available for pastoral leasing at an interim rental of \$0.50 per thousand acres. The final rent will be fixed by the Minister on the advice of the Pastoral Appraisal Board.

Full disclosure of company structure, shareholding and trusteeship will be required from corporate bodies applying for this land.

Applications, accompanied by a deposit of \$19.00 must be lodged at the Department of Lands and Surveys, Perth not later than Wednesday, August 2, 1978.

All applications lodged on or before that date will be treated as having been received on the closing date, and if there are more applications than one for the area, the application to be granted will be decided by the Land Board.

## Schedule.

All that portion of land bounded on the north and west by Mount Weld Station, on the south by Mount Celia Station and on the east by Merolia Station.

Area: about 24 913 ha.

Lands and Surveys Public Plan Edjudina  
1:250 000.

F. W. BYFIELD,  
Under Secretary for Lands.

## LAND ACT, 1933-1977.

Land Release.

Department of Lands and Surveys,  
Perth, 16th June, 1978.

File No. 1006/36.

HIS Excellency the Governor in Executive Council has been pleased to approve under section 45A of the Land Act, 1933-1977, of Walpole Lot 26 being made available for sale in fee simple at the purchase price of seven thousand five hundred dollars (\$7 500.00) and subject to the payment for improvements at valuation, in cash, should the successful applicant be other than the former lessee.

Applications must be lodged at the Department of Lands and Surveys, Perth.

(Plan Walpole Townsite (Nornalup Road).)

F. W. BYFIELD,  
Under Secretary for Lands.

## LAND ACT, 1933-1977.

Land Release.

Department of Lands and Surveys,  
Perth, 16th June, 1978.

Corres. 1702/78.

HIS Excellency the Governor in Executive Council has been pleased to approve under section 45A of the Land Act, 1933-1977, of Wongan Hills Lot 655 being made available for sale in fee simple at the purchase price of two thousand five hundred dollars (\$2 500.00) and subject to the payment for improvements at valuation, in cash, should the successful applicant be other than the former lessee.

Applications must be lodged at the Department of Lands and Surveys, Perth.

(Plan Wongan Hills 24.23 (Strickland Street).)

F. W. BYFIELD,  
Under Secretary for Lands.

## WITHDRAWN FROM SALE.

Esperance Lot 753.

Department of Lands and Surveys,  
Perth, 16th June, 1978.

Corres. 2531/73.

IT is hereby notified for general information that Esperance Lot 753 has been withdrawn from sale under section 38 of the Land Act, 1933-1977.

F. W. BYFIELD,  
Under Secretary for Lands.

## LOCAL GOVERNMENT ACT, 1960-1978.

Closure of Streets.

WHEREAS, City of Nedlands, being the owner of the land which adjoins the street hereunder described requests that the said street be closed.

Nedlands.

File No. 2620/68.

N.590. All that portion of Government Road along the northern boundaries of lots 44, 43, 42, 41, 40, 39 and portion of the northern boundary of lot 38, all of Swan location 717 (Office of Titles Plan 112); from a line in prolongation northward

of the eastern boundary of lot 44 to a point situate 26.7 metres eastward of the northeastern corner of lot 36 (Office of Titles Diagram 53036). (Public Plan Perth 2000 09.22.)

WHEREAS Individual Vilas Pty. Ltd. being the owner of the land which adjoins the street hereunder described has agreed to the request of the City of Melville to close the said street.

Melville.

File No. 1439/75.

M.973. Those portions of Tamar and Justinian Streets delineated and shown bordered blue on Lands and Surveys Diagram 82686. (Public Plan Perth 2000 09.14.)

WHEREAS, Ernest Adrian Stephen, Dorothy Jean Stephen, Richard Busher Panizza, George Archibald Roberts and Beryl Juanita Roberts, being the owners of the land which adjoins the street hereunder described have agreed to the request of the Shire of Capel to close the said street.

Capel.

File No. 7465/05.

C.926. The whole of Road No. 2593 (portion of Hurst Road) commencing from the northwestern side of Road No. 2487 (portion of Hurst Road) and extending northwestward and northeastward through Wellington Location 3301 and 4402 to rejoin the northwestern side of Road No. 2487 (portion of Hurst Road). (Public Plan Bunbury SE/1:25 000.)

WHEREAS, Minister for Lands, being the owner of the land which adjoins the street hereunder described has agreed to the request of the Shire of Coolgardie to close the said street.

Coolgardie.

File No. 353/73.

C.931. All those portions of surveyed way, surveyed road and portions of Windsor, Lefroy and Cardiff Streets now comprised in the land the subject of Office of Titles Plan 11391. (Public Plan Widgiemooltha Townsite.)

WHEREAS, Alan Dominic Gelmi and C.S.B.P. Farmers Ltd., being the owner of the land which adjoins the street hereunder described has agreed to the request of the Shire of Dardanup to close the said street.

Dardanup.

File No. 3343/75.

D.608. All that portion of Resta Road 20.12 metres in width, commencing from a line in prolongation westward of the northern boundary of Boyanup Agricultural Area Lot 609 and extending northward and westward along part of the eastern and the northern boundaries of the northeastern severance of Agricultural Area Lot 354 to a line in prolongation northeastwards of the northernmost northwestern boundary of the said severance. (Public Plan B119-4.)

WHEREAS, Federation of W.A. Police and Citizens Youth Clubs (Inc), being the owner of the land which adjoins the street hereunder described has agreed to the request of the Shire of Harvey to close the said street.

Harvey.

File No. 2290/01, V2.

H.83. All those portions of Road Nos. 2241 and 1896 extending generally eastward through portion of Wellington Location 1, from the North-eastern side of Martin Road to a western boundary of State Forest No. 15. (Public Plan Harvey SE/1:25 000.)

WHEREAS, Robert Bingham Clifton, Australind Park Pty. Ltd., Norman Charles Howard and Sheila Howard, being the owners of the land which adjoins the street hereunder described have agreed to the request of the Shire of Harvey to close the said street.

Harvey.

File No. 720/76.

H.82. All those portions of Travers Road (Road No. 12462) shown bordered blue on Lands and Surveys Diagram No. 82559. (Public Plan Australind Townsite.)

WHEREAS, Jeffery Greenham and Sally Beatrix Greenham, being the owners of the land which adjoins the street hereunder described have agreed to the request of the Shire of Northampton to close the said street.

Northampton.

File No. 4032/76.

N.589. All that portion of Rosser Road (Road No. 1676) along the southern boundary of Wundi Estate lot 21: from a line in prolongation southwestward of the northwestern boundary of the said lot 21 to a line in prolongation southward of its eastern boundary. (Public Plan 160D/40 A3.)

WHEREAS, Minister for Lands, being the owner of the land which adjoins the street hereunder described has agreed to the request of the Shire of Murray to close the said street.

Murray.

File No. 1085/67.

M.965. The whole of the surveyed way now comprised in Dwellingup Lot 256 (portion of Reserve No. 21246), shown bordered pink on Original Plan 11759. (Public Plan Dwellingup Townsite.)

WHEREAS, Harold Earle White and Wendy Julia Kathleen White, being the owners of the land which adjoins the street hereunder described have agreed to the request of the Shire of Perenjori to close the said street.

Perenjori.

File No. 4820/13.

P.685: The whole of the surveyed road along part of the northern boundary of Victoria Location 6212; from a line in prolongation northward of the eastern boundary of Location 6212 to its terminus on the eastern boundary of Location 6733 (Reserve No. 14968). (Public Plan 96/80 C.3.)

WHEREAS, Minister for Lands, being the owner of the land which adjoins the street hereunder described has agreed to the request of the Shire of West Kimberley to close the said street.

West Kimberley.

File No. 370/63.

W.1097. All that portion of Road No. 296 contained within Fitzroy Crossing lot 106 as shown surveyed on Original Plan 13657. (Public Plan Fitzroy Crossing Regional, Fitzroy Crossing 10.27.)

WHEREAS, Douglas Gregory Grandison, Shirley Elizabeth Wason Davidson, Robert Douglas Davidson and the Shire of Wyndham-East Kimberley, being the owners of the land which adjoins the street hereunder described have agreed to the request of the Shire of Wyndham-East Kimberley to close the said street.

Wyndham-East Kimberley.

File No. 2559/76.

W.1089. All those portions of Connor Street now comprising Wyndham lots 1691 and 1692 surveyed and shown bordered pink on Lands and Surveys Diagrams 82550 and 82492 respectively. (Public Plans Wyndham Townsite 21.08 and 21.09.)

And whereas the Council has requested closure of the said street; and whereas the Governor in Executive Council has approved these requests. It is notified that the said streets are hereby closed.

F. W. BYFIELD,  
Under Secretary for Lands.

#### LOCAL GOVERNMENT ACT, 1960-1977.

Department of Lands and Surveys,  
Perth, 16th June, 1978.

IT is hereby declared that, pursuant to the resolution of the Shires of Albany and Plantagenet passed at a meeting of the Councils held on or about 15th July, 1977 and 9th April, 1976 respectively, the undermentioned lands have been set apart, taken, or resumed under section 17 of the Public Works Act, 1902, for the purpose of a new road, that is to say:—

Albany and Plantagenet.

1350/76 (R.5650).

Road No. 12461 (Takalarup Road). (i) (Extension of Parts). (a) A strip of land, varying in width leaving the southern terminus of the present road at the southeastern corner of Plantagenet Location 5971 and extending, as surveyed, westward along the southern boundary of that Location to terminate at the western boundary of Location 6176 ("A" Class Reserve No. 1023).

(b) A strip of land varying in width leaving the northwestern terminus of the present road at the southernmost southeastern corner of Plantagenet Location 5970 and extending as surveyed generally northeastward along the southeastern boundaries of that Location and through Location 5462, 5970, 5968 and 4884 to terminate at the southern side of Road No. 4143 at a northern boundary of the last mentioned Location.

(ii) (Widenings of Parts) Those portions of Plantagenet Locations 5971, 5972 and 4884 as delineated and coloured dark brown on Lands and Surveys Diagrams 82299, 82300 and 82298.

2.676 6 hectares being resumed from Plantagenet Location 5971.

1 940 square metres being resumed from Plantagenet Location 5972.

3 368 square metres being resumed from Plantagenet Location 4884.

(Public Plans 445/80, 451B/40.)

IT is hereby declared that, pursuant to the resolution of the Shire of Armadale-Kelmscott passed at a meeting of the Council held on or about 2nd August, 1976, the undermentioned lands have been set apart, taken, or resumed under section 17 of the Public Works Act, 1902, for the purpose of a new road, that is to say:—

Armadale-Kelmscott.

1780/76 (R. 5653).

Road No. 16039. A strip of land, varying in width commencing at the eastern side of Road No. 13169 (Railway Avenue) and extending as delineated and coloured dark brown on Lands and Surveys Diagram 82375 northeastward through Railway Reserve to terminate at the western side of Road No. 122 (Albany Highway).

(Public Plan K97-4.)

IT is hereby declared that, pursuant to the resolution of the Shire of Chittering passed at a meeting of the Council held on or about 30th March, 1977, the undermentioned lands have been set apart, taken, or resumed under section 17 of the Public Works Act, 1902, for the purpose of a new road, that is to say:—

Chittering.

1435/77 (R.5649).

Road No. 1262 (Glover Wells Road) (Widenings of Parts). Those portions of Swan Locations 1372 and 1168 as delineated and coloured dark brown on Lands and Surveys Diagrams 82702 and 82703.

9 693 square metres being resumed from Swan Location 1372.

1 621 square metres being resumed from Swan Location 1168.

(Public Plan 31/80.)

IT is hereby declared that, pursuant to the resolution of the Shire of Collie passed at a meeting of the Council held on or about 16th September, 1965, the undermentioned lands have been set apart, taken, or resumed under section 17 of the Public Works Act, 1902, for the purpose of a new road, that is to say:—

Collie.

807/62 (R.5654).

Road No. 5649 (Patstone Road) (Widening of Part). That portion of Collie Lot 1348 as delineated and coloured dark brown on Original Plan 10272.

180 square metres being resumed from Collie Lot 1348.

(Public Plan Collie Central.)

IT is hereby declared that, pursuant to the resolution of the Shire of Gingin passed at a meeting of the Council held on or about 22nd February, 1977, the undermentioned lands have been set apart, taken or resumed under section 17 of the Public Works Act, 1902, for the purpose of a new road, that is to say:—

Gingin.

1018/77 (R.5656).

Road No. 16040. A strip of land, 20 metres wide, widening at its commencement, commencing at the southeastern boundary of Swan Location 3457 and extending as delineated and coloured mid brown on Original Plan 14222 northwestward through that Location thence generally northeastward through Locations 3454 and 3453 (Gnangara Water Reserve) and Locations 3452 and 3455 to terminate at the southwestern side of a surveyed road (Tangletoe Road) at the northeastern boundaries of Locations 3452 and 3455.

1.6195 hectares being resumed from Swan Location 3457.

1.1088 hectares being resumed from Swan Location 3452.

1.1088 hectares being resumed from Swan Location 3455.

(Public Plan Gingin 40 Sheet 2.)

IT is hereby declared that, pursuant to the resolution of the Shire of Kulin passed at a meeting of the Council held on or about 12th May, 1977, the undermentioned lands have been set apart, taken or resumed under section 17 of the Public Works Act, 1902, for the purpose of a new road, that is to say:—

Kulin.

1888/77 (R.5651).

Road No. 12717 (Pingaring Pederah Road). (i) (Extension of Part). A strip of land, 20.12 metres wide, leaving the northern terminus of the present road at the northeastern corner of Williams location 12700 and extending as surveyed northward along the eastern boundary of location 12701 thence northeastward to and along the southeastern boundary of Location 12702 to terminate at the northeastern corner of the last mentioned location.

(ii) (Widenings of Parts). Those portions of Williams locations 13007, and 12700 and Railway Reserve as delineated and coloured dark brown on Lands and Surveys Diagrams 82630 and 82629.

Road No. 16037 (Jones Road). (i) A strip of land, 20.12 metres wide, commencing at a line of prolongation southward of the western boundary of Williams location 12702 and extending as surveyed eastward along portion of the northern boundary of location 12701 to terminate at the northwestern side of Road No. 12717 at the northeastern corner of the last mentioned location.



(ii) (Widening of Part). That portion of Williams location 12701 as delineated and coloured dark brown on Lands and Surveys Diagram 82629.

1233 square metres being resumed from Williams location 13007.

1402 square metres being resumed from Williams location 12700.

5004 square metres being resumed from Williams location 12701.

(Public Plans 376/80, Pingaring Townsite.)

IT is hereby declared that, pursuant to the resolution of the Shire of Northam passed at a meeting of the Council held on or about 5th August, 1977, the undermentioned lands have been set apart, taken, or resumed under section 17 of the Public Works Act, 1902, for the purpose of a new road, that is to say:—

Northam.

3499/76 (R.5659).

Road No. 16043. A strip of land, 20 metres wide, commencing at the southwestern side of Road No. 2073 at the southeastern corner of Avon Location 4029 and extending as delineated and coloured mid and dark brown on Lands and Surveys Diagram 82697 southward inside and along the southeastern boundary of that Location through closed road and inside and along the southeastern boundary of Location 2261, to terminate at the southwestern corner of Location 2261.

5231 square metres being resumed from Avon Location 4029.

9862 square metres being resumed from Avon Location 2261.

(Public Plans Bakers Hill Townsite and Toodyay 40 Sheet 4.)

IT is hereby declared that, pursuant to the resolution of the Shire of Plantagenet passed at a meeting of the Council held on or about 9th April, 1976, the undermentioned lands have been set apart, taken, or resumed under section 17 of the Public Works Act, 1902, for the purpose of a new road, that is to say:—

Plantagenet.

1353/76 (R.5509).

Road No. 11842 (Mallawillup Road). (i) (Extension). A strip of land, 20.12 metres wide, leaving the eastern terminus of the present road at the northwestern corner of the western severance of Hay Location 647 and extending, as surveyed, eastward along the northern boundary of that severance to terminate at the western side of a surveyed road (Lake Katherine Road) at the northeastern corner of the said severance.

(ii) (Widenings of Parts). Those portions of Hay Location 1190, 1220, 1234 and 647 as delineated and coloured dark brown on Lands and Surveys Diagram 82245 and Original Plan 13962.

5390 square metres being resumed from Hay Location 1190.

2701 square metres being resumed from Hay Location 1220.

2641 square metres being resumed from Hay Location 1234.

505 square metres being resumed from Hay Location 647.

(Public Plan 444/80.)

IT is hereby declared that, pursuant to the resolution of the Shire of Wandering passed at a meeting of the Council held on or about 8th September, 1969, the undermentioned lands have been set apart, taken, or resumed under section 17 of the Public Works Act, 1902, for the purpose of a new road, that is to say:—

Wandering.

1739/31 (R.5655).

Road No. 8077 (Widening of Part). That portion of Williams Location 12141 as delineated and coloured dark brown on Lands and Surveys Diagram 75270.

1609 square metres being resumed from Williams Location 12145.

(Public Plan 379C/40.)

IT is hereby declared that, pursuant to the resolution of the Shire of Wickepin passed at a meeting of the Council held on or about 15th October and 16th August, 1977, the undermentioned lands have been set apart, taken, or resumed under section 17 of the Public Works Act, 1902, for the purpose of a new road, that is to say:

Wickepin.

2856/75 (R.5647).

Road No. 4909. (i) (Extension of Part). A strip of land, 20.12 metres wide commencing at the southern terminus of the present road at the southwestern corner of Williams location 10404 and extending, as surveyed, southward along the western boundaries of location 6114 and 13467 thence south eastward along the southeastern boundaries of location 13467 and Reserve No. 19755, and inside and along the southeastern boundary of Tincurrin Townsite to terminate at a line in prolongation northeastward of the northwestern side of Road No. 7145.

(ii) (Widenings of Parts). Those portions of Williams locations 13467, 10131 and Reserve No. 19755 as delineated and coloured dark brown on Original Plan 13979.

Reserve No. 19755 is hereby reduced by 620 square metres accordingly.

2032 square metres being resumed from Williams location 13467.

161 square metres being resumed from Williams location 10131.

(Public Plans Harrismith 1:50 000 Tincurrin Townsite.)

IT is hereby declared that, pursuant to the resolution of the Shire of Williams passed at a meeting of the Council held on or about 13th February, 1978, the undermentioned lands have been set apart, taken, or resumed under section 17 of the Public Works Act, 1902, for the purpose of a new road, that is to say:—

Williams.

860/76 (R.5637).

Road No. 16026 (Lefroy Road). (i) A strip of land 20.12 metres wide commencing from a line in prolongation eastward of the northern boundary of Williams Location 2862 and extending generally southwestward along the northwestern and southwestern boundaries of Reserve No. 21521 and along the northwestern boundary of Location 7024 (Reserve No. 21521) to terminate at a line in prolongation northward of the western boundary of the last mentioned location.

(ii) (Extension) A strip of land 20.12 metres wide commencing from the western terminus of the present road at the westernmost northwestern corner of Williams Location 7024 and extending as delineated and coloured red on Lands and Surveys Diagram 46803 generally southwestward through Location 13061, and along part of the northern boundary of Location 12026 to terminate at a distance of 198.653 metres westward from the northeastern corner of the last mentioned location.

(Public Plan Williams N.W. 1:25 000.)

IT is hereby declared that, pursuant to the resolution of the Shire of Yilgarn passed at a meeting of the Council held on or about 17th March, 1978, the undermentioned lands have been set apart, taken, or resumed under section 17 of the Public Works Act, 1902, for the purpose of a new road, that is to say:—

Yilgarn.

3913/77 (R.5644).

Road No. 8082 (Noongar North Road). (Extension of Part). A strip of land, varying in width, commencing at the southern terminus of the present road at the northern boundary of Reserve No. 1361 and extending as delineated and coloured

dark brown on Original Plan 14056 generally south-eastward and southward through that Reserve to terminate at the northern terminus of Road No. 7599 at the southern boundary of the said Reserve.

Road No. 16033 (Tricoli Road). A strip of land, varying in width commencing at the western boundary of Reserve No. 1361 and extending as delineated and coloured dark brown on Original Plan 14056 eastward and northeastward through that Reserve to terminate at the south-western side of Road No. 8082 within that Reserve.

Road No. 16034 (Moorine Rock Road). A strip of land varying in width commencing at the eastern side of Road No. 8082 within Reserve No. 1361 and extending as delineated and coloured dark brown on Original Plan 14056 northeastward through that Reserve to terminate at the eastern boundary of the said Reserve.

(Public Plan 36/80.)

And whereas His Excellency the Governor has declared that the said lands have been set apart, taken, or resumed for the purpose of the said roads, and that plans of the said lands might be inspected at the Department of Lands and Surveys, Perth, it is hereby notified that the lands described above are roads within the meaning of the Local Government Act, 1960-1977, subject to the provisions of the said Act.

Dated this 24th day of May, 1978.

By Order of His Excellency.

JUNE CRAIG,  
Minister for Lands.

Forests Department,  
Perth, 12th June, 1978.

HIS Excellency the Governor in Council has approved the following:—

Permanent Appointment—

King, Shelly Anne, Clerical Assistant FC2, Forests Department as from the 24th April, 1978.

Gibellini, Sharon Allison, Clerk Typist LF1 (F), Forests Department, as from the 24th April, 1978.

Resignation—

Skippings, Sherryl Anne, Clerical Assistant FC2, Forests Department as from the close of business on the 21st April, 1978.

Trew, Sheryl Freda, Clerical Assistant FC2, Forests Department as from the close of business on the 11th May, 1978.

Thompson, Jan Patricia, Clerk Typist LF1 (F), Forests Department as from the close of business on the 28th April, 1978.

B. J. BEGGS,  
Conservator of Forests.

BUSH FIRES ACT, 1954.

(Section 38.)

Chief and Deputy Chief Bush Fire Control Officers.

Bush Fires Board,  
Perth, 31st May, 1978.

IT is hereby notified that the Shire of Boulder has appointed R. G. Hadlow as Chief Bush Fire Control Officer for its municipal district.

J. A. W. ROBLEY,  
Superintendent.

BUSH FIRES ACT, 1954.

(Section 38.)

Fire Control Officers.

Bush Fires Board,  
Perth, 31st May, 1978.

IT is hereby notified that the Boulder Shire Council has appointed H. Patterson as Fire Control Officer for its municipal district.

The appointment of J. R. Fitzgerald is hereby cancelled.

J. A. W. ROBLEY,  
Superintendent.

TOWN PLANNING AND DEVELOPMENT ACT,  
1928 (AS AMENDED).

Notice that a Town Planning Scheme Amendment has been Prepared and is Available for Inspection.

City of Melville Town Planning Scheme No. 2—  
Amendment No. 155.

T.P.B. 853/2/17/5, Pt. 155.

NOTICE is hereby given that the Council of the City of Melville in pursuance of its powers under the Town Planning and Development Act, 1928 (as amended) has prepared a Town Planning Scheme amendment for the purpose of rezoning various lots in Passey Place, Anglisey Drive, Stampel Gardens, Purcell Grove, Philmore Crescent, Lawrence Way, Hoad Court, Day Street, Marmion Way and Weston Way, Kardinya, from "Development Zone" to "S.R. 4, G.R. 4 "T" G.R. 4 "Q", G.R. 4 "M", Open Space Reserve—Parks and Recreation and Public Use Reserve—W.S.D.", as depicted on the amending plan adopted by Council on the 29th March, 1978.

All plans and documents setting out and explaining the amendment have been deposited at Council Offices, Almondbury Road, Ardross and will be open for inspection without charge during the hours of 9.00 a.m. to 4.00 p.m. on all days of the week except Saturdays, Sundays and Public Holidays until and including the 7th July, 1978.

The plans and documents have also been deposited at the office of the Town Planning Department, Perth and will similarly be open for inspection for the same period between the hours of 10 a.m. and 4 p.m.

Any person who desires to make a submission on the amendment should make the submission in writing in the form prescribed by the regulations and lodge it with The Town Clerk, City of Melville, P.O. Box 130, Applecross, W.A. 6153, on or before the 7th July, 1978.

RALPH H. FARDON,  
Town Clerk.

TOWN PLANNING AND DEVELOPMENT ACT,  
1928 (AS AMENDED).

Notice that a Town Planning Scheme Amendment has been Prepared and is Available for Inspection.

City of Stirling District Planning Scheme  
—Amendment No. 92.

T.P.B. 853/2/20, Pt. 92.

NOTICE is hereby given that the Council of the City of Stirling in pursuance of its powers under the Town Planning and Development Act, 1928 (as amended) has prepared a Town Planning Scheme amendment for the purpose of rezoning Lot 65, Perthshire Location Au, Canara Road, Balga, from "Single Residential" to "General Residential (G.R.) 4".

All plans and documents setting out and explaining the amendment have been deposited at Council Offices, Hertha Road, Stirling and will be open for inspection without charge during the hours of 9.00 a.m. to 4.00 on all days of the week except Saturdays, Sundays and Public Holidays until and including the 21st July, 1978.

The plans and documents have also been deposited at the office of the Town Planning Department, Perth and will similarly be open for inspection for the same period between the hours of 10 a.m. and 4 p.m.

Any person who desires to make a submission on the amendment should make the submission in writing in the form prescribed by the regulations and lodge it with the Town Clerk, City of Stirling, Hertha Road, Stirling, W.A. 6021, on or before the 21st July, 1978.

H. J. GLOVER,  
Town Clerk.

TOWN PLANNING AND DEVELOPMENT ACT,  
1928 (AS AMENDED).

Advertisement of Approved Town Planning Scheme Amendment.

Town of Albany Town Planning Scheme No. 1—  
Amendment No. 70.

T.P.B. 853/5/2/1, Pt. 70.

IT is hereby notified for public information, in accordance with section 7 of the Town Planning and Development Act, 1928 (as amended) that the Minister for Urban Development and Town Planning approved the Town of Albany Town Planning Scheme Amendment on the 9th June, 1978, for the purpose of rezoning a portion of Lot 107, Plantagent Location 42, Hardie Road, from "Licensed Hotel" to "Business" and substituting a "Tavern" Zone for "Licensed Hotel" on the balance portion of the lot, as depicted on the amending plan adopted by Council on the 12th December, 1977, and approved by the Minister for Urban Development and Town Planning.

D. M. SIMPSON,  
Mayor.  
F. R. BRAND,  
Town Clerk.

TOWN PLANNING AND DEVELOPMENT ACT,  
1928 (AS AMENDED).

Advertisement of Approved Town Planning Scheme Amendment.

Town of Albany Town Planning Scheme No. 1—  
Amendment No. 71.

T.P.B. 853/5/2/1, Pt. 71.

IT is hereby notified for public information, in accordance with section 7 of the Town Planning and Development Act, 1928 (as amended) that the Minister for Urban Development and Town Planning approved the Town of Albany Town Planning Scheme Amendment on the 9th June, 1978, for the purpose of rezoning Albany Sub Lot 7 and Albany Sub Lot 15, and Part of Albany Sub Lot 19, Albany Highway, from "Showroom Warehouse", to "Special Residential (Motel Use)", as shown on the amending plan adopted by Council on the 31st January, 1978, and approved by the Minister for Urban Development and Town Planning.

D. M. SIMPSON,  
Mayor.  
F. R. BRAND,  
Town Clerk.

TOWN PLANNING AND DEVELOPMENT ACT,  
1928 (AS AMENDED).

Advertisement of Approved Town Planning Scheme Amendment.

Town of Bunbury Town Planning Scheme No. 5—  
Amendment No. 130.

T.P.B. 853/6/2/6, Pt. 130.

IT is hereby notified for public information, in accordance with Section 7 of the Town Planning and Development Act, 1928 (as amended) that the

Minister for Urban Development and Town Planning approved the Town of Bunbury Town Planning Scheme Amendment on the 6th June, 1978 for the purpose of rezoning Part of Lot 1, Wimbridge Road, from "Rural" to "General Industry", as depicted on the amending plan adopted by Council on the 28th November, 1977, and approved by the Minister for Urban Development and Town Planning.

P. J. USHER,  
Mayor.

W. J. CARMODY,  
Town Clerk.

TOWN PLANNING AND DEVELOPMENT ACT,  
1928 (AS AMENDED).

Advertisement of Approved Town Planning Scheme Amendment.

Shire of Armadale-Kelmscott Town Planning Scheme No. 1—Amendment No. 77.

T.P.B. 853/2/22/1, Pt. 77.

IT is hereby notified for public information, in accordance with section 7 of the Town Planning and Development Act, 1928 (as amended) that the Minister for Urban Development and Town Planning approved the Shire of Armadale-Kelmscott Town Planning Scheme Amendment on the 9th June, 1978 for the purpose of rezoning Pt. Lot 118 and a portion of Pt. Lot 117 Albany Highway from "Public Open Space, Civic and Cultural, Civic, Commercial (Local Shopping), Hotel, Service Station and Single Residential S.R. 1D" to "Public Open Space, Civic, Commercial (Local Shopping), Public Purposes and Single Residential S.R. 1D", as depicted on the amending plan adopted by Council on the 15th day of November, 1976, and approved by the Minister for Urban Development and Town Planning.

I. K. BLACKBURN,  
President.

A. E. RASMUSSEN,  
Shire Clerk.

TOWN PLANNING AND DEVELOPMENT ACT,  
1928 (AS AMENDED).

Notice that a Town Planning Scheme Amendment has been prepared and is available for inspection.

Shire of Armadale-Kelmscott Town Planning Scheme No. 1—Amendment No. 119.

T.P.B. 853/2/22/1, Pt. 119.

NOTICE is hereby given that the Armadale-Kelmscott Shire Council in pursuance of its powers under the Town Planning and Development Act, 1928 (as amended) has prepared a Town Planning Scheme amendment for the purpose of rezoning portion of Lot 34, Third Avenue, Kelmscott, from "Single Residential S.R. 2C" to "Commercial" as depicted on the amending plan adopted by Council on the 16th January, 1978.

All plans and documents setting out and explaining the amendment have been deposited at Council Offices, Jull Street, Armadale and will be open for inspection without charge during the hours of 9.00 a.m. to 4.00 p.m. on all days of the week except Saturdays, Sundays and Public Holidays until and including the 18th September, 1978.

The plans and documents have also been deposited at the office of the Town Planning Department, Perth and will similarly be open for inspection for the same period between the hours of 10 a.m. and 4 p.m.

Any person who desires to make a submission on the amendment should make the submission in writing in the form prescribed by the regulations and lodge it with The Shire Clerk, Shire of Armadale-Kelmscott, P.O. Box 69, Armadale, W.A. 6112 on or before the 18th September, 1978.

A. E. RASMUSSEN,  
Shire Clerk.

TOWN PLANNING AND DEVELOPMENT ACT,  
1928 (AS AMENDED).

Advertisement of Approved Town Planning Scheme  
Amendment.

Shire of Belmont Town Planning Scheme No. 6—  
Amendment No. 65.

T.P.B. 853/2/15/5, Pt. 65.

IT is hereby notified for public information, in accordance with section 7 of the Town Planning and Development Act, 1928 (as amended) that the Minister for Urban Development and Town Planning approved the Shire of Belmont Town Planning Scheme Amendment on the 9th June, 1978 for the purpose of rezoning Lot 454, McKay Street, Kewdale, from "Industrial" to "Public Use Reserve—S.E.C."

F. W. RAE,  
President.

G. SWINTON BRAY,  
Shire Clerk.

TOWN PLANNING AND DEVELOPMENT ACT,  
1928 (AS AMENDED).

Advertisement of Approved Town Planning Scheme  
Amendment.

Shire of Esperance Town Planning Scheme No. 16  
—Amendment No. 2.

T.P.B. 853/11/6/11, Pt. 2.

IT is hereby notified for public information, in accordance with section 7 of the Town Planning and Development Act, 1928 (as amended) that the Minister for Urban Development and Town Planning approved the Shire of Esperance Town Planning Scheme Amendment on the 6th June, 1978, for the purpose of rezoning part of Esperance East Location 21, from "Industrial" to "Residential and Recreation", as depicted on the amending plan adopted by Council on the 28th June, 1977, and approved by the Minister for Urban Development and Town Planning.

M. J. ANDRE,  
President.

E. L. CHOWN,  
Shire Clerk.

TOWN PLANNING AND DEVELOPMENT ACT,  
1928 (AS AMENDED).

Advertisement of Approved Town Planning Scheme  
Amendment.

Shire of Kalamunda District Planning Scheme—  
Amendment Nos. 25, 42 and 48.

T.P.B. 853/2/24/13, Pts. 25, 42 and 48.

IT is hereby notified for public information, in accordance with section 7 of the Town Planning and Development Act, 1928 (as amended) that the Minister for Urban Development and Town Planning approved the Shire of Kalamunda Town Planning Scheme Amendment on the 6th June, 1978, for the purpose of amending the Scheme as follows:

Amendment No. 25—Rezoning an area of land generally contained between Kalamunda Road, Hawkeville Road and the Roe Freeway, from "Rural" to "Residential 'D'" as depicted on the amending plan adopted by Council on the 9th August, 1976, and approved by the Minister for Urban Development and Town Planning.

Amendment No. 42—

- (1) Altering Appendix A—Zoning Table, by deleting the symbol "AA" against the Use Class "Duplex House" in the Residential 'B' Zone and substituting therefore the symbol "X", i.e. a use not permitted by Council.
- (2) Deleting from Table SR all requirements for duplex houses in a residential 'B' Zone.

- (3) Deleting existing Clauses 36 (a), (b) and (c) and inserting three new Clauses 36 (a), (b) and (c) to provide discretionary control by Council over the construction of duplex houses in a Residential C and D Zone.

The full text of the Amendment is set out in the Schedule annexed hereto.

Amendment No. 48—Deleting existing Clause 23 of the Scheme Text and inserting a new clause to read as follows:

23. The Council shall consider the application and may refuse approval, or grant approval, or resolve to recommend to a subsequent meeting of the Council that approval be granted. If the Council resolves to recommend that approval be granted it shall cause the provisions of Clause 24 through 29 to be implemented, and the matter shall be referred to a meeting of Council to be held not less than three weeks or more than three months from the date of resolution recommending approval.

S. P. WILLMOTT,  
President.  
L. F. O'MEARA,  
Shire Clerk.

Schedule.

TOWN PLANNING AND DEVELOPMENT ACT,  
1928 (AS AMENDED).

Shire of Kalamunda.

District Planning Scheme—Amendment No. 42.

THE Kalamunda Shire Council, in pursuance of its powers under section 7 of the Town Planning and Development Act, hereby amends its Town Planning Scheme, gazetted on the 26th February, 1975, in the following manner:

1. Appendix A Zoning Table to be amended by the deletion of 'AA' for Use Class 13 Duplex Houses in the Residential B column and the insertion of 'X' therein.
2. Table SR be amended by the deletion of requirements for duplex houses in a Residential B zone.
3. Clause 36 (a) be deleted and the following clause substituted:—  
36 (a). No duplex house shall be constructed within a radius of 100 metres in a Residential D zone of an approved or developed duplex site, or as provided for in Clause 36 (e).
4. Clause 36 (c) be deleted and the following clause substituted:—  
36 (c) notwithstanding the provisions of Clause 36 (a) Council is empowered to approve a duplex lot if that lot abuts the rear of an approved or developed duplex lot.
5. Clause 36 (e) be deleted and the following clause substituted:—  
36 (e) notwithstanding the provisions of Clauses 23, 36 (a) and 36 (c) Council is empowered when dealing with an application for subdivision to designate a duplex site or sites up to a maximum density of 1 in 25 lots, as assessed by Council.

TOWN PLANNING AND DEVELOPMENT ACT,  
1928 (AS AMENDED).

Notice that a Town Planning Scheme Amendment has been Prepared and is Available for Inspection.

Shire of Kalamunda District Planning Scheme—  
Amendment No. 52.

T.P.B. 853/2/24/13, Pt. 52.

NOTICE is hereby given that the Kalamunda Shire Council in pursuance of its powers under the Town Planning and Development Act, 1928 (as

amended) has prepared a Town Planning Scheme amendment for the purpose of introducing a new zone "Dog Kennels" with amendments to the Scheme Text to include provisions affording Council control over approval of Dog Kennels in terms of both their location and the provision of facilities.

All plans and documents setting out and explaining the amendment have been deposited at Council Offices, Canning Road, Kalamunda and will be open for inspection without charge during the hours of 9.00 a.m. to 4.30 p.m. on all days of the week except Saturdays, Sundays and Public Holidays until and including the 18th September, 1978.

The plans and documents have also been deposited at the office of the Town Planning Department, Perth and will similarly be open for inspection for the same period between the hours of 10 a.m. and 4 p.m.

Any person who desires to make a submission on the amendment should make the submission in writing in the form prescribed by the regulations and lodge it with The Shire Clerk, Shire of Kalamunda, P.O. Box 42, Kalamunda, W.A. 6076 on or before the 18th September, 1978.

L. F. O'MEARA,  
Shire Clerk.

#### TOWN PLANNING AND DEVELOPMENT ACT, 1928 (AS AMENDED).

Notice that a Town Planning Scheme Amendment has been Prepared and is Available for Inspection. Shire of Northampton Town Planning Scheme No. 1—Amendment Nos. 8, 9 and 10.

T.P.B. 853/3/14/3, Pts. 8, 9 and 10.

NOTICE is hereby given that the Northampton Shire Council in pursuance of its powers under the Town Planning and Development Act, 1928 (as amended) has prepared a Town Planning Scheme amendment for the purpose of amending the Scheme as follows:

Amendment No. 8—Rezoning Lot 30 (off North West Coastal Highway), from Private Club and Institution to Service Station.

Amendment No. 9—Rezoning Lot 379 Stephen Street, Northampton, from Rural to Residential.

Amendment No. 10—

1. Introducing a new zone "Residential B" into the Scheme, by appropriate amendments to the Scheme Map Legend and Scheme Text.
2. Amending the Scheme Text to make provision for use classes, building line and setbacks as well as minimum lot area, applicable to the new zone.
3. Rezoning Lots 230-235 (inclusive), and Lots 255-258 (inclusive), Forrest, Stephen and Mary Streets, Northampton, from "Rural" to "Residential 'B'".

All plans and documents setting out and explaining the amendment have been deposited at Council Offices, Northampton and will be open for inspection without charge during the hours of 9.00 a.m. to 5.00 p.m. on all days of the week except Saturdays, Sundays and Public Holidays until and including the 18th September, 1978.

The plans and documents have also been deposited at the office of the Town Planning Department, Perth and will similarly be open for inspection for the same period between the hours of 10 a.m. and 4 p.m.

Any person who desires to make a submission on the amendment should make the submission in writing in the form prescribed by the regulations and lodge it with The Shire Clerk, Shire of Northampton, P.O. Box 61, Northampton, W.A. 6535 on or before the 18th September, 1978.

R. CHARLTON,  
Shire Clerk.

#### TOWN PLANNING AND DEVELOPMENT ACT, 1928 (AS AMENDED).

Advertisement of Approved Town Planning Scheme Amendment.

Shire of Rockingham Town Planning Scheme No. 1—Amendment Nos. 52 and 53.

T.P.B. 853/2/28/1, Pts. 52 and 53.

IT is hereby notified for public information, in accordance with section 7 of the Town Planning and Development Act, 1928 (as amended) that the Minister for Urban Development and Town Planning approved the Shire of Rockingham Town Planning Scheme Amendment on the 6th June, 1978 for the purpose of amending the Scheme as follows:

Amendment No. 52—

- (1) By deleting the definition "Professional Office or Rooms" in the Scheme Text and including a new definition "Medical Centre" with car parking and special provisions applicable to a "Medical Centre".
- (2) By introducing a new Zone "Special Business" and a new Use Class "Medical Centre" with appropriate amendments to the Zoning Table showing a Medical Centre as being a permitted use within the "Special Business", "Local Business" and "District Business" Zones.

The full text of the Amendment is set out in the Schedule annexed hereto.

Amendment No. 53—By rezoning Lot 543 and Part of Lot 541, corner of Dampier Drive and Yuin Street, Peelhurst, from "Business (Local)" to "Business (Service Station)", as depicted on the amending plan adopted by Council on the 20th day of December, 1977 and approved by the Minister for Urban Development and Town Planning.

A. POWELL,  
President.

D. J. CUTHBERTSON,  
Shire Clerk.

Schedule.

#### TOWN PLANNING AND DEVELOPMENT ACT, 1928 (AS AMENDED).

Shire of Rockingham Town Planning Scheme No. 1—Amendment No. 52.

THE Shire of Rockingham, under and by virtue of the powers conferred upon it in that behalf by the Town Planning and Development Act, 1928 (as amended), and the Metropolitan Region Town Planning Scheme Act, 1959 (as amended), hereby makes the following amendment for the purpose of:—

Amending the Scheme Text by:—

1. Deleting from Clause 1.12 the definition "Professional Office, or Rooms".
2. Including a new definition, "Medical Centre", following the definition "Junk Yard", with the following text:—

"Medical Centre" means a building or part of a building other than a hospital, designed or adapted for the use of practitioners who are members or eligible for membership of:—

- (a) The Australian Medical Association.
- (b) The Australian Dentist Association (Inc.).
- (c) The West Australian Association of Masseurs.
- (d) The Australian Chiropody Association.
- (e) The Australian Optometrical Association.
- (f) The Australian Physiotherapy Association.

(g) The Australian Chiropractors Association.

or any other relevant Associations as determined acceptable by the Council.

Within the "Medical Centre", at the discretion of the Council, a dispensing facility may be included.

3. Including in the Legend of the Scheme Maps a new zone "Special Business", to which the coloured notation blue with a diagonal black hatch is applied.

4. Including in the Legend of the Scheme Maps under the general heading "Symbols", the letters "MC" to be a designation with the Scheme Maps for a Medical Centre.

5. Including within Appendix A—Zoning Table I, a new zone "Special Business" and a new Use Class "Medical Centre". All uses with the exception of "Medical Centre", to be annotated "X" under the new zone "Special Business", under which it shall be annotated "P". The Use Class "Medical Centre" shall be annotated "X" under all zones, with the exception of "Local Business", "District Business", and "Special Business", under which it shall be annotated "P".

6. Including in Table III of the Scheme Text, an additional category number 17, Medical Centre, which shall have the following parking provisions:—

Six bays for one professional person, ten for two and two for every professional person thereafter.

7. Under Part V—Special Provisions, of the Scheme Text include an additional clause 5.26 on the following basis:—

5.26 No Medical Centre shall be erected on a site having an area of less than 1 000 square metres. When considering an application for a Medical Centre, Council shall impose appropriate conditions so that the Medical Centre will not detract from the aesthetics or amenity of that locality.

#### TOWN PLANNING AND DEVELOPMENT ACT, 1928 (AS AMENDED).

Notice that a Town Planning Scheme Amendment has been Prepared and is Available for Inspection. Shire of Rockingham Town Planning Scheme No. 1—Amendment No. 57.

T.P.B. 853/2/28/1, Pt. 57.

NOTICE is hereby given that the Rockingham Shire Council in pursuance of its powers under the Town Planning and Development Act, 1928 (as amended) has prepared a Town Planning Scheme amendment for the purpose of rezoning Part of Lot 1, Cockburn Sound Location 16, Grange Drive, from "Residential S.R. 3", "Business Local", "Residential Special (Motel)" and "Service Station", to "Development Zone", as depicted on the amending plan 12/77 adopted by Council on the 24th January, 1978.

All plans and documents setting out and explaining the amendment have been deposited at Council Offices, Council Avenue, Rockingham and will be open for inspection without charge during the hours of 9.00 a.m. to 4.00 p.m. on all days of the week except Saturdays, Sundays and Public Holidays until and including the 7th July, 1978.

The plans and documents have also been deposited at the office of the Town Planning Department, Perth and will similarly be open for inspection for the same period between the hours of 10 a.m. and 4 p.m.

Any person who desires to make a submission on the amendment should make the submission in writing in the form prescribed by the regulations and lodge it with The Shire Clerk, Shire of Rockingham, P.O. Box 42, Rockingham, W.A. 6168 on or before the 7th July, 1978.

D. J. CUTHBERTSON,  
Shire Clerk.

#### TOWN PLANNING AND DEVELOPMENT ACT, 1928 (AS AMENDED).

Notice that a Town Planning Scheme Amendment has been Prepared and is Available for Inspection.

Shire of Serpentine-Jarrahdale Town Planning Scheme No. 1—Amendment No. 6.

T.P.B. 853/2/29/1, Pt. 6.

NOTICE is hereby given that the Serpentine-Jarrahdale Shire Council in pursuance of its powers under the Town Planning and Development Act, 1928 (as amended) has prepared a Town Planning Scheme amendment for the purpose of rezoning Peel Estate Lots 824, 825, 826 and 827 and Co-Sound Locations 375 and 479, Hall and Utley Roads, Serpentine, from "Rural" to "Special Rural Zone", with specific provisions relating to the subdivision, control and development applicable to the land, the subject of the rezoning.

All plans and documents setting out and explaining the amendment have been deposited at Council Offices, Mundijong and will be open for inspection without charge during the hours of 8.30 a.m. to 4.30 p.m. on all days of the week except Saturdays, Sundays and Public Holidays until and including the 18th September, 1978.

The plans and documents have also been deposited at the office of the Town Planning Department, Perth and will similarly be open for inspection for the same period between the hours of 10 a.m. and 4 p.m.

Any person who desires to make a submission on the amendment should make the submission in writing in the form prescribed by the regulations and lodge it with The Shire Clerk, Shire of Serpentine-Jarrahdale, Mundijong, W.A. 6202 on or before the 18th September, 1978.

R. J. BAKER,  
Shire Clerk.

#### TOWN PLANNING AND DEVELOPMENT ACT, 1928 (AS AMENDED).

Notice that a Town Planning Scheme Amendment has been Prepared and is Available for Inspection.

Shire of Serpentine-Jarrahdale Town Planning Scheme No. 1—Amendments Nos. 11 and 17.

T.P.B. 853/2/29/1, Pts. 11 and 17.

NOTICE is hereby given that the Serpentine-Jarrahdale Shire Council in pursuance of its powers under the Town Planning and Development Act, 1928 (as amended) has prepared a Town Planning Scheme amendment for the purpose of amending the Scheme as follows:

Amendment No. 11—Rezoning the western portion of Part Lots 1 and 2 Briggs Road, Byford, from "Rural" to "Composite Stabling for Horses and Residential", and reserving portion of the land for Public Open Space and road widening purposes as depicted on the plan adopted by Council on the 6th February, 1978.

Amendment No. 17—Deleting existing Clause 5.4 (f) (ii) of the Scheme Text relating to floor area of dwellings in Special Rural Zones and inserting the following new Clauses 5.4 (f) (ii) and (iii) in its place:

5.4 (f) (ii) No dwelling house or duplex shall be constructed in a special rural zone that has an external floor area of less than 110m<sup>2</sup>, including a garage under the main roof, but excluding open car ports and/or verandahs, or is constructed of materials that are not acceptable to Council.

5.4 (f) (iii) Discretionary power of Council: notwithstanding other provisions of this clause Council may approve a reduction of the external floor area requirements from 110m<sup>2</sup> down to the minimum provisions of the Uniform Building By-laws.

All plans and documents setting out and explaining the amendments have been deposited at Council Offices, Mundijong and will be open for inspection without charge during the hours of 8.30 a.m. to 4.30 p.m. on all days of the week except Saturdays, Sundays and Public Holidays until and including the 31st July, 1978 for Amendment No. 11 and the 7th July, 1978, for Amendment No. 17.

The plans and documents have also been deposited at the office of the Town Planning Department, Perth and will similarly be open for inspection for the same period between the hours of 10 a.m. and 4 p.m.

Any person who desires to make a submission on the amendment should make the submission in writing in the form prescribed by the regulations and lodge it with The Shire Clerk, Shire of Serpentine-Jarrahdale, Mundijong, W.A. 6202 on or before the 31st July, 1978 for Amendment No. 11 and the 7th July, 1978 for Amendment No. 17.

R. J. BAKER,  
Shire Clerk.

TOWN PLANNING AND DEVELOPMENT ACT,  
1928 (AS AMENDED).

Advertisement of Approved Town Planning Scheme  
Amendment.

Shire of Swan Town Planning Scheme No. 1—  
Amendment No. 25.

T.P.B. 853/2/21/1, Pt. 25.

IT is hereby notified for public information, in accordance with section 7 of the Town Planning and Development Act, 1928 (as amended) that the Minister for Urban Development and Town Planning approved the Shire of Swan Town Planning Scheme Amendment on the 9th June, 1978 for the purpose of:

- (a) extending the Scheme Area to include an area of land bounded on the western side by the new common municipal boundary of the Shires of Swan and Wanneroo (Alexander Drive), on the northern side by the proposed Beechboro-Gosnells Highway, on the eastern side by the previous common boundary of the Shires of Swan and Wanneroo, and on the southern side by the Harrow Road; and
- (b) rezoning the above described land and other abutting land from "Rural" to "Residential Development Zone" as well as reserving part of it for a High School, Important Regional Road and Parks and Recreation.

The land the subject of this amendment is depicted on the amending plans adopted by Council on the 19th October, 1977 and approved by the Minister for Urban Development and Town Planning.

L. D. MARSHALL,  
President.

F. L. GAWNED,  
Shire Clerk.

TOWN PLANNING AND DEVELOPMENT ACT,  
1928 (AS AMENDED).

Shire of Manjimup.

Interim Development Order No. 3.

T.P.B. 26/6/14/1.

NOTICE is hereby given that in accordance with the provisions of subsection (2) of section 7B of the Town Planning and Development Act, 1928 (as amended), and by direction of the Minister for

Urban Development and Town Planning a summary as set out hereunder of the Manjimup Shire Council Interim Development Order No. 3 made pursuant to the provisions of section 7B of that Act is published for general information.

The Minister for Urban Development and Town Planning has made copies of this Order available for inspection by any person free of charge at the offices of the Town Planning Board, Oakleigh Building, 22 St. George's Terrace, Perth, and at the offices of the Manjimup Shire Council during normal office hours.

SUMMARY.

1. The Shire of Manjimup Interim Development Order No. 3 contains provisions *inter alia*—

- (a) That the Order applies to that part of the Shire of Manjimup specified in the Order.
- (b) That, subject as therein stated, the Manjimup Shire Council is the authority responsible for its administration.
- (c) That the carrying out of certain development on land within the scope of the Order without approval as stated therein is prohibited.
- (d) Relating to the application for, and grant of approval for, development other than development permitted by the Order.
- (e) Relating to development by a public authority.
- (f) Relating to certain development permitted by this Order.
- (g) Relating to the continuance of the lawful use of land and buildings.
- (h) Relating to appeals against refusal of approval for development or against conditions subject to which approval to carry out development is granted.

2. The Order has effect from and after the publication of this summary in the *Government Gazette*.

M. DUNN,  
Shire Clerk.

TOWN PLANNING AND DEVELOPMENT ACT,  
1928 (AS AMENDED).

Shire of Roebourne.

Interim Development Order No. 4.

T.P.B. 26/8/5/1.

NOTICE is hereby given that in accordance with the provisions of subsection (2) of section 7B of the Town Planning and Development Act, 1928 (as amended), and by direction of the Minister for Urban Development and Town Planning a summary as set out hereunder of the Roebourne Shire Council Interim Development Order No. 4 made pursuant to the provisions of section 7B of that Act is published for general information.

The Minister for Urban Development and Town Planning has made copies of this Order available for inspection by any person free of charge at the offices of the Town Planning Board, Oakleigh Building, 22 St. George's Terrace, Perth, and at the offices of the Roebourne Shire Council during normal office hours.

SUMMARY.

1. The Shire of Roebourne Interim Development Order No. 4 contains provisions *inter alia*—

- (a) That the Order applies to that part of the Shire of Roebourne specified in the Order.
- (b) That, subject as therein stated, the Roebourne Shire Council is the authority responsible for its administration.
- (c) That the carrying out of certain development on land within the scope of the Order without approval as stated therein is prohibited.



- (d) Relating to the application for, and grant of approval for, development other than development permitted by the Order.
- (e) Relating to development by a public authority.
- (f) Relating to certain development permitted by this Order.
- (g) Relating to the continuance of the lawful use of land and buildings.

- (h) Relating to appeals against refusal of approval for development or against conditions subject to which approval to carry out development is granted.

2. The Order has effect from and after the publication of this summary in the *Government Gazette*.

F. GOW,  
Shire Clerk.

**METROPOLITAN REGION SCHEME.**

Notice of Amendment.

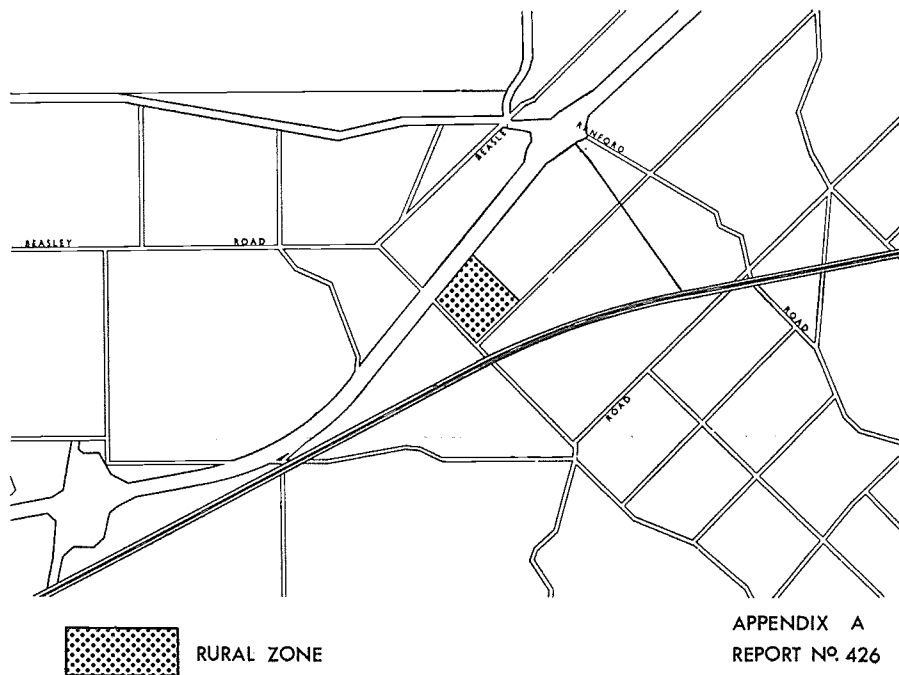
File 823/2/16/2; Amendment No. 224/15.

NOTICE is hereby given in accordance with the provisions of Clause 15 of the Metropolitan Region Scheme that the Metropolitan Region Planning Authority on the 24th May, 1978, resolved to amend the Metropolitan Region Scheme by excluding Lot 85 Bannister Road, Willetton from the Public Purposes Reservation and including it in the Rural Zone as shown on the accompanying schedule. The purpose of the amendment is to facilitate land exchanges between the M.W.S.S. & D.B. and the Town of Canning.

And please note that any person who feels aggrieved by the transfer of land from the reservation for public purposes to the rural zone may appeal to the Hon. Minister for Urban Development and Town Planning against the resolution of the Metropolitan Region Planning Authority by lodging with him within thirty (30) days of this notice, a notice of appeal in the form prescribed.

R. E. PETERS,  
Acting Secretary,  
Metropolitan Region Planning Authority.

Schedule.



PART OF METROPOLITAN  
REGION SCHEME MAP 16

## METROPOLITAN REGION SCHEME.

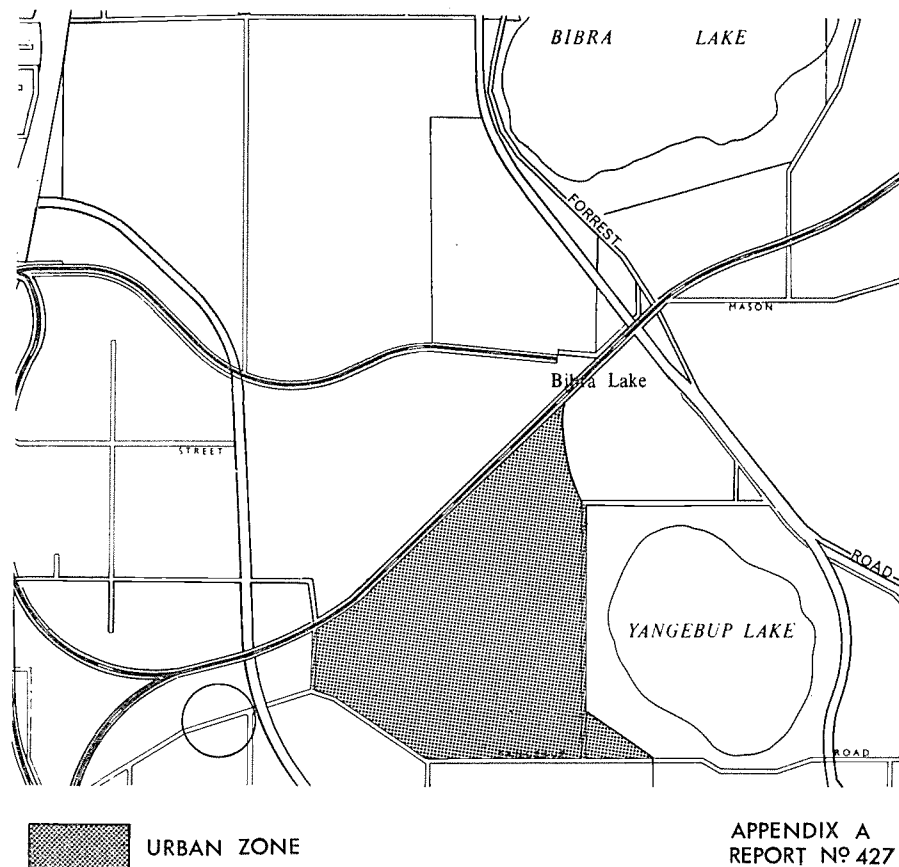
## Notice of Amendment.

File 812/2/23/6; Amendment No. 227/27.

NOTICE is hereby given in accordance with the provisions of Clause 27 of the Metropolitan Region Scheme that the Metropolitan Region Planning Authority on the 24th May, 1978, by resolution of the Authority, transferred from the Urban Deferred zone to the Urban zone that area of land shown stippled on the plan in the schedule hereto.

R. E. PETERS,  
Acting Secretary,  
Metropolitan Region Planning Authority.

## Schedule.



PART OF METROPOLITAN  
REGION SCHEME MAP 16

METROPOLITAN REGION TOWN PLANNING  
SCHEME ACT, 1959-1976.

Metropolitan Region Scheme.

Notice of Amendment.

File 833/91; Amendment No. 226/33.

1. In accordance with the provisions of section 33 of the Metropolitan Region Town Planning Scheme Act, 1959-1976, The Metropolitan Region Planning Authority on the 24th May, 1978, resolved to amend the Metropolitan Region Scheme as referred to in the First Schedule hereto.

2. Copies of the maps that form part of the Scheme which is being amended are available for public inspection free of charge, during normal office hours from Monday to Friday inclusive of each week, except on public holidays, at the places mentioned in the Second Schedule hereto.

3. And please take notice that any person who feels aggrieved by the Amendment may appeal to the Minister for Urban Development and Town Planning against the Amendment on the prescribed form. Forms of Notice of Appeal are available at the place of exhibition and shall be

lodged in duplicate with the Secretary, Metropolitan Region Planning Authority, 22 St. George's Terrace, Perth, any time on or before the 25th August, 1978.

R. E. PETERS,  
Acting Secretary,  
Metropolitan Region Planning Authority.

First Schedule.

Scheme Map Sheet No. 14 is amended by the Metropolitan Region Planning Authority, Amendment Map Sheet No. 14/15. The Amendment requires approximately 85 ha of land near Morrison Road, Midvale, from the rural zone to the urban deferred zone and is in general agreement with the proposed structure plan for Midland Guildford and environs included in the eastern

Corridor Study. The Amendment is part of the statutory process associated with development of the land.

Second Schedule.

Public Inspection—

- (i) Office of the Town Planning Department, 2nd Floor, Oakleigh Building, 22 St. George's Terrace, Perth;
- (ii) Office of the City of Perth;
- (iii) Offices of the Shire of Swan and the Shire of Mundaring;
- (iv) State Reference Library, 40 James Street, Perth (between the hours of 9.00 a.m. and 9.45 p.m. Monday to Saturday and 2.00 p.m. and 5.00 p.m. on Sunday).

METROPOLITAN REGION SCHEME.

Notice of Amendment.

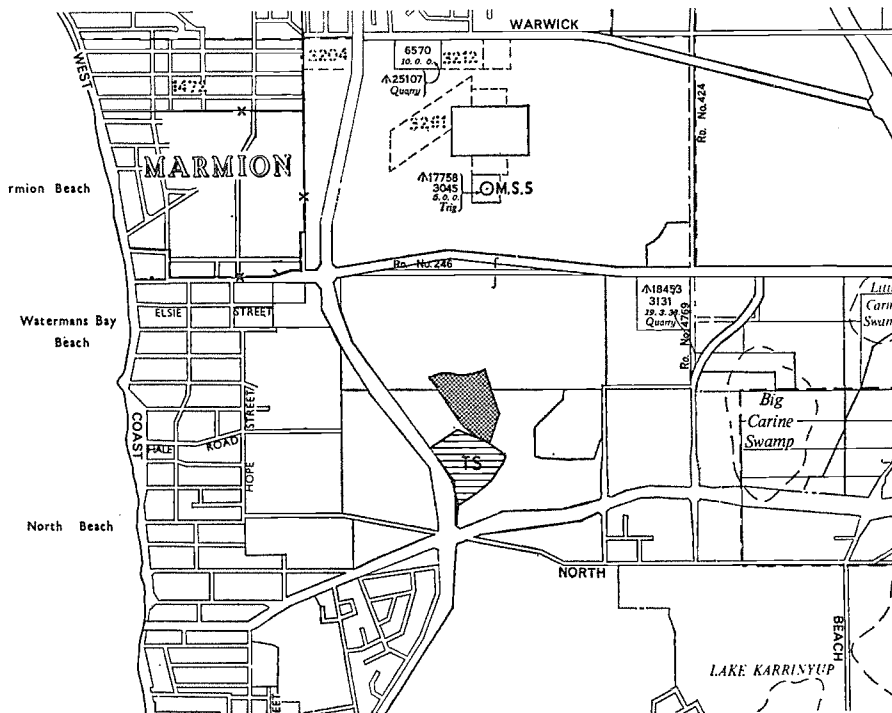
File 823/2/1/31; Amendment No. 225/15.




1. Notice is hereby given in accordance with the provisions of Clause 15 of the Metropolitan Region Scheme that the Metropolitan Region Planning Authority on the 24th May, 1978 resolved to amend the Metropolitan Region Scheme by relocating the site for the Carine Technical School to its surveyed position as designated by the subdivisional development of the area, and as shown on the schedule hereunder.

2. And please note that any person who feels aggrieved by the transfer of land from the Public Purposes Reservation (Technical School) to the Urban Zone may appeal to the Hon. Minister for Urban Development and Town Planning against the resolution of the Metropolitan Region Planning Authority by lodging with him within thirty (30) days of this notice, a notice of appeal in the form prescribed.

R. E. PETERS,  
Acting Secretary,  
Metropolitan Region Planning Authority.

Schedule.



-  PUBLIC PURPOSES RESERVATION (Technical School)
-  URBAN ZONE
-  CONTROLLED ACCESS HIGHWAY RESERVATION

APPENDIX A  
REPORT NO. 433

PART OF METROPOLITAN  
REGION SCHEME MAP 10

## PUBLIC WORKS DEPARTMENT

Tenders, closing at West Perth at 2.30 p.m. on the dates mentioned hereunder, are invited for the following projects.

Tenders are to be addressed to the Minister (either for Works or for Water Supply, Sewerage and Drainage, as indicated on the tender document).

C/- Contract Office  
Public Works Department,  
Dumas House,  
2 Havelock Street,  
West Perth. Western Australia 6005

and are to be endorsed as being a tender for the relevant project.

The highest, lowest, or any tender will not necessarily be accepted.

Contract No.	Project	Closing Date	Tender Documents now available at
21223 ....	Ocean Reef Boat Launching Facility—Construction of West and North Breakwaters (Schedule of Rates Contract)	20/6/78	P.W.D., West Perth
21235 ....	Port Hedland Water Supply Strelley Pumping Station—Supply and Installation of Diesel Plant	27/6/78	P.W.D., West Perth
21239 ....	Broome Hospital 8 Bed Ward Block—Electrical Installation ....	20/6/78	P.W.D., West Perth P.W.D., A.D., Kununurra P.W.D., A.D., Derby P.W.D., A.D., Port Hedland
21242 ....	Derby District Hospital New Theatre and C.S.S.D.—Electrical Services (Nominated Sub Contract)	20/6/78	P.W.D., West Perth P.W.D., A.D., Kununurra P.W.D., A.D., Derby P.W.D., A.D., Port Hedland
21243 ....	Derby Hospital New Operating Theatre—Mechanical Services	20/6/78	P.W.D., West Perth P.W.D., A.D., Port Hedland P.W.D., A.D., Derby P.W.D., A.D., Kununurra
21245 ....	The Queen Elizabeth II Medical Centre Podium and Ward Block—One Service Lift	20/6/78	P.W.D., West Perth
21246¶ ....	Fremantle Hospital South Terrace Additions—Mechanical Services—Electrical Installation Levels 1 to 3 inclusive	20/6/78	P.W.D., West Perth
21247§ ....	The Queen Elizabeth II Medical Centre Podium and Ward Block—Supply and Installation of Fire Detectors and Fire Indicator Boards (Direct Contract)	20/6/78	P.W.D., West Perth
21248 ....	Geraldton—Sewerage Nos. 2 and 3 Pumping Stations—Civil Work	20/6/78	P.W.D., West Perth
21256 ....	The Queen Elizabeth II Medical Centre Plant Building—Mechanical 60.2.3 Chilled Water Plants 5 and 6—Cooling Towers	27/6/78	P.W.D., West Perth
21257 ....	Great Southern Towns Water Supply, Wellington Dam Pumping Station—Earthworks, Concrete Works and Wall for Sub-Station A	20/6/78	P.W.D., West Perth
21261‡	Carine Technical College—Electrical Installation 1978—Nominated Sub Contract.	27/6/78	P.W.D., West Perth
21262 ....	Harvey Agricultural High School Agricultural Wing—Upgrading Existing Aerial—Reticulation Direct Contract	20/6/78	P.W.D., West Perth Clerk of Courts, Harvey P.W.D., A.D., Bunbury
21263 ....	Halls Creek Primary School—Additions 1978—Mechanical Services	27/6/78	P.W.D., West Perth P.W.D., A.D., Broome P.W.D., A.D., Derby Halls Creek Police Station
21264 ....	Fremantle Prison Officers Quarters, 19–29 Henderson Street—External and Internal Repairs and Renovations	20/6/78	P.W.D., West Perth
21265 ....	Fremantle Prison Officers Quarters, 7–17 Henderson Street—External and Internal Repairs and Renovations	20/6/78	P.W.D., West Perth
21267 ....	East Hamersley Primary School—Erection 1978—Electrical Installation (Nominated Sub Contract)	27/6/78	P.W.D., West Perth
21268 ....	Falls Road Primary School, Lesmurdie—Erection 1978—Electrical Installation (Nominated Sub Contract)	27/6/78	P.W.D., West Perth
21269 ....	Narrogin Regional Hospital—Conversion of Williams Street Staff Quarters to Nurses Training School	27/6/78	P.W.D., West Perth P.W.D., A.D., Narrogin
21270 ....	Northampton Hospital and School—Effluent Drainage Scheme and Lagoon Design	27/6/78	P.W.D., West Perth P.W.D., A.D., Geraldton
21271 ....	Buckland Hill Primary School—Erection 1978 ....	27/6/78	P.W.D., West Perth
21272 ....	York District High School Resource Centre—Evaporative Cooling	27/6/78	P.W.D., West Perth Northam
21273 ....	Gnowangerup Hospital—Repairs and Renovations ....	27/6/78	P.W.D., West Perth P.W.D., A.D., Albany
21274*	Fremantle Hospital South Terrace—Additions—Sanitary and Water Supply Plumbing Levels 6 to 11, Doc No. 16.6.4, Job No. 23/25/64	27/6/78	P.W.D., West Perth
21275†	The Queen Elizabeth II Medical Centre Podium and Ward Block—Doors Supply and fix B, 1st, 2nd, 3rd floor levels, Doc. 13.2.1	27/6/78	P.W.D., West Perth
21276**	West Perth Technical Extension Service—Stage One (Aluminium Windows)	22/6/78	P.W.D., West Perth
21277 ....	Lancelin Primary School Classroom—Additions ....	27/6/78	P.W.D., West Perth
21278‡	Boulder Primary School—New Junior Primary Block and Covered Assembly—Additions	27/6/78	P.W.D., West Perth P.W.D., A.D., Kalgoorlie
21279 ....	Derby Hospital—Mechanical Services—Sterilizing Equipment	20/6/78	P.W.D., West Perth P.W.D., A.D., Derby P.W.D., A.D., Port Hedland

PUBLIC WORKS DEPARTMENT—*continued*

Contract No.	Project	Closing Date	Tender Documents now available at
21280 ....	Esperance Town Water Supply—Construction of 2 x 225 m <sup>3</sup> RCC Roofed Tanks	4/7/78	P.W.D., West Perth
21281 ....	Adamson House Hostel—Additions 1978—Inkpen St., Northam	11/7/78	P.W.D., West Perth
21282 ....	Boulder Primary School Teaching Block—Additions—Mechanical Services	18/7/78	P.W.D., A.D., Northam
21283 ....	Boulder Junior Primary School—Electrical Services (New)—Nominated Sub Contract	11/7/78	P.W.D., West Perth
21284 ....	Lancelin Primary School Classroom—Additions—Electrical Services—Nominated Sub Contract	11/7/78	P.W.D., A.D., Kalgoorlie
			P.W.D., West Perth

¶ Deposit on Documents \$50.

|| Deposit for Documents \$50 for two sets.

§ Deposit on Document \$75.

‡ Deposit on Documents \$100.

\* Deposit on Documents \$90.00.

† Deposit on Documents \$115.

\*\* At the W.A. Government Tender Board, 74 Murray Street, Perth 6000.

## ACCEPTANCE OF TENDERS

Contract No.	Project	Contractor	Amount
21208 ....	Semi-Annual Planting Contract—W.A. Government Buildings	H. D. Landscaping Services Pty. Ltd.	\$ Item 1—4.05 2—1.70 3—5.75 4—5.05 5—3.05 6—7.50 m <sup>3</sup> 7—3.25 6 000.00
21187 ....	Sale by Public Tender of Portion of North Fremantle, Lot P52 being Lot 11 on Plan 794 and being all the land in Certificate of Title, Volume 221, Folio 119	R. G. & N. I. Manners ....	11 100.00
21187 ....	Sale by Public Tender of Portion of North Fremantle, Lot P52 being Lot 14 on Plan 794 and being all the land in Certificate of Title, Volume 599, Folio 167	Miss P. J. Bigsby ....	22 700.00
21185 ....	Oberthur (Bullcreek) Primary School—Erection 1978—Electrical Installation	A. & I. Motuza ....	26 475.00
21184 ....	Waddington (Koondoola) Primary School—Erection 1978—Electrical Installation	W. & G. Janissen ....	58 893.00
21189 ....	Maddington High School Stage 2—1978 Electrical Services	W. & G. Janissen ....	66 785.00
21186 ....	Safety Bay High School Stage 2—1978 Electrical Services	W. & G. Janissen ....	59 989.00
21198 ....	Halls Creek Primary School—Additions 1978—Electrical Services	Clayton Electrical Services ....	25 626.00
21199 ....	North Maddington Primary School—Erection 1978—Electrical Installation	K. & D. Electrics ....	25 702.00
21200 ....	Grovelands Primary School—Erection 1978—Electrical Installation	K. & D. Electrics ....	43 000.00
21196 ....	Narrogin Agricultural High School, New Hall and Gymnasium—Electrical Services	Bricknell Electrics ....	37 792.00
21088 ....	West Perth Technical Extension Service, Newcastle Street—Lift	Grant Elevators Pty. Ltd. ....	899 314.00
21194 ....	The Rural & Industries Bank, 101–103 St. George's Terrace, Perth—Alterations and Additions	Contrax (1945) Pty. Ltd. ....	408 804.00
21203 ....	Derby District Hospital, New Theatre and C.S.S.D.—Block Erection	Geraldton Building Co. Pty. Ltd.	147 746.00
21151 ....	Warwick Regional Police Station—Mechanical Services	S. W. Hart & Co. Pty. Ltd.	121 999.50
21173 ....	Katanning Sewerage Reticulation Area No. 9—Construction of Sewers	D. M. Nominees Pty. Ltd.	147 191.00
21027 ....	Lower Great Southern Water Supply, Two Peoples Bay Water Treatment Plant—Supply and Erection of 7 Water Treatment Units	Bevron Fibreglass Pty. Ltd.	61 547.00
21135 ....	Fremantle Hospital South Terrace—Additions—Mechanical 36.7.1—Central Vacuum Cleaning Levels 7, 8 and 9	Flower Davies Wemco Pty. Ltd.	

## PUBLIC WORKS ACT, 1902-1974.

Notice of Intention to Sell Resumed Land.

P.V.O. 285/75.

NOTICE is hereby given that the piece or parcel of land described in the Schedule hereto is no longer required for the purpose for which it was resumed and is available for sale under the provisions of section 29 of the Public Works Act, 1902-1974.

A person who immediately prior to the taking of the land referred to had an estate in fee simple in that land may, within three (3) months after the publication of this Notice, in the *Government Gazette* and in accordance with the provisions of section 29 (3) of the Public Works Act, 1902-1974, apply to the Minister at the office of the Department of Public Works for an option to purchase the land.

Dated this 7th day of June, 1978.

T. J. LEWIS,  
Under Secretary for Works.

## Schedule.

Portion of Canning Location 2, being part of Lot 226 on Plan 1734 and being part of the land in Certificate of Title Volume 370, Folio 149 as is shown more particularly delineated and coloured green on Plan P.W.D. W.A. 50973.

## PUBLIC WORKS ACT, 1902-1974.

Sale of Land.

P.V.O. 94/78.

NOTICE is hereby given that His Excellency the Governor has authorised under section 29 (7) (a) (ii) of the Public Works Act, 1902-1974, the sale by public auction or private contract of the land hereunder described, such land being no longer required for the work for which it was acquired.

## Land.

Portion of Swan Location 673 and being part of Lot 30 on Plan 6152 and being part of the land in Certificate of Title Volume 1360 Folio 889 as is more particularly delineated and coloured green on Plan P.W.D. W.A. 50994.

Dated this 7th day of June, 1978.

T. J. LEWIS,  
Under Secretary for Works.

## PUBLIC WORKS ACT, 1902-1974.

Notice of Intention to Sell Resumed Land.

P.V.O. 538/73 "AB".

NOTICE is hereby given that the piece or parcel of land described in the Schedule hereto is no longer required for the purpose for which it was resumed and is available for sale under the provisions of section 29 of the Public Works Act, 1902-1974.

A person who immediately prior to the taking of the land referred to had an estate in fee simple in that land may, within three (3) months after the publication of this Notice in the *Government Gazette* and in accordance with the provisions of section 29 (3) of the Public Works Act, 1902-1974, apply to the Minister at the office of the Department of Public Works for an option to purchase the land.

Dated this 7th day of June, 1978.

T. J. LEWIS,  
Under Secretary for Works.

## Schedule.

Portion of Perthshire Location Au, being part of Lot 40 on Plan 2543 and being part of the land in Certificate of Title Volume 1033 Folio 60 as is shown more particularly delineated and coloured green on Plan P.W.D. W.A. 51011.

WESTERN AUSTRALIAN MARINE ACT,  
1948-1977

Restricted Speed Areas — Private Pleasure Craft

Harbour and Light Department,  
Fremantle, 12th June, 1978.

ACTING pursuant to the powers conferred by section 16B of the Western Australian Marine Act the Harbour and Light Department, by this notice, limits the speed of motor boats to that of five (5) knots within the following areas:—

Shire of Murray:

- (i) All the waters contained within the Murray River Island Branches known as Waroorloop, Jeegarnjeejib, Meeyip, Worallgarook, Yunderup, Minjoogup, Little Yunderup and Goongoolup but excluding the main branch known as Cooleenup.
- (ii) All the waters contained within the Yunderup Canals commencing at the innermost port and starboard markers of the marked entrance channel.

Dated 9th June, 1978.

C. J. GORDON,  
Manager.

L.R.O. 243-75

*Metropolitan Water Supply, Sewerage and Drainage Act, 1909-1976; Public Works Act, 1902-1974*

## LAND RESUMPTION

*Sewerage Pumping Station—Hicks Street Forrestfield*

NOTICE is hereby given, and it is hereby declared, that the several pieces or parcels of land described in the Schedule hereto—being all in the Swan district, have, in pursuance of the written approval and consent of His Excellency the Governor, acting by and with the advice of the Executive Council, dated the 7th day of June, 1978, been set apart, taken, or resumed for the purposes of the following public work, namely:—Sewerage Pumping Station—Hicks Street, Forrestfield.

And further notice is hereby given that the said pieces or parcels of land so set apart, taken, or resumed are marked off and more particularly described on Plan, P.W.D., W.A. 50980, which may be inspected at the Office of the Minister for Works, Perth.

And it is hereby directed that the said lands shall vest in the Crown, for an estate in fee simple in possession for the public work herein expressed, freed and discharged from all trusts, mortgages, charges, obligations, estates, interests, rights-of-way or other easements whatsoever.

## SCHEDULE

No. on Plan P.W.D., W.A. No. 50980	Owner or Reputed Owner	Description	Area
....	The Swan River Land Company Limited	Portion of Epsom Avenue being the land shown in Diagram 50679 and being part of the land contained in Certifi- cate of Title Volume 4 Folio 265	724 m <sup>2</sup>

Certified correct this 29th day of May, 1978,

R. J. O'CONNOR,  
Minister for Works.

WALLACE KYLE,  
Governor in Executive Council.

Dated this 7th day of June, 1978.

**METROPOLITAN WATER SUPPLY, SEWERAGE  
AND DRAINAGE BOARD.**

Metropolitan Water Supply.

Notice of Intention.

M.W.B. 812331/78.

NOTICE is hereby given, pursuant to section 20 of the Metropolitan Water Supply, Sewerage and Drainage Act, 1909-1978, of intention of the Board to undertake the construction and provision of the following works, namely:—

City of Melville.

915 mm Melville Reservoir Inlet Main North Lake Road to Melville Reservoir.

Description and Locality of Proposed Works:

The construction of a nine hundred and fifteen millimetre nominal diameter steel water main approximately two thousand six hundred metres in length commencing at the intersection of North Lake Road and Leach Highway and thence proceeding in a northerly direction along North Lake Road to McCoy Street; thence proceeding in a westerly direction along McCoy Street to Potts Street; thence in a general northerly direction along Potts Street to Williams Road and thence continuing in a general northerly direction along Williams Road to Head Street; thence in a general westerly direction along Head Street to Coleman Crescent; thence in a general northerly direction along Coleman Crescent to McLean Street; thence in a westerly direction along McLean Street to Isaac Street; thence in a northerly direction along Isaac Street to Perkins Road; thence in a westerly direction along Perkins Road to Gimber Street; thence in a northerly direction along Gimber Street for a distance of approximately sixty metres and terminating thereat.

The above main is to be below ground, complete with valve pits, air valve and scour pits and all other necessary apparatus.

The above works and localities are shown on plan M.W.B. 15439.

The Purpose for which the Proposed Works are to be Constructed and Provided:

To provide an improvement to the inlet capacity of Melville Reservoir.

The Times and Place at which the Plan may be Inspected:

At the office of the Board, Dumas House, corner of Kings Park Road and Havelock Street, West Perth, for one month on and after the 16th day of June, 1978, between the hours of 9.30 a.m. and 3.30 p.m.

L. COONAN,  
Acting General Manager.

Note.

Sections 19, 21 and 22 of the Metropolitan Water Supply, Sewerage, and Drainage Act, 1909-1977, provide that any local authority or person interested may lodge a written objection with the Board against the construction or provision of

the proposed works, within one month after the date of publication of the above notice.

After the period for receipt of objections has expired, and the objections, if any, have been met by amendment of the proposal or are, in the general public interest, not sufficient to cause the proposals to be amended, the Governor may make an order, a notice of which is published in the *Government Gazette*, authorising the Board to carry out the construction or provision of the proposed works.

**LOCAL GOVERNMENT ACT, 1960-1978**

Shire of West Kimberley.

Valuations.

IT is hereby notified for public information that the Council of the Shire of West Kimberley after thirty-five days have expired from the date of publication of this notice, to request the Governor to make an order under section 533(8) of the Local Government Act, 1960-1978, to authorise the Council to adopt valuations assessed under section 533(2)(d) of the Local Government Act, 1960-1978, on the annual value of any rateable property situated within all townsites, as gazetted from time to time, with the district of the Shire of West Kimberley.

It is also notified that the Council intends to seek this order to be made effective from the first day of July, 1961.

Dated 9th June, 1978.

K. L. BROOMHALL,  
Shire President.

**DOG ACT, 1976-1977.**

City of Stirling.

IT is hereby notified for public information that Joseph Hagen and Robert Ford have been appointed Authorised Officers under the provisions of section 29 of the Dog Act, 1976-1977. The appointment of Donald David Salmon is hereby cancelled.

H. J. GLOVER,  
Town Clerk.

**LOCAL GOVERNMENT ACT, 1960-1978.**

Town of Canning.

Notice of Intention to Borrow.

Proposed Loan (No. 158) of \$100 000.

PURSUANT to section 610 of the Local Government Act, 1960-1978, the Council of the Town of Canning hereby gives notice that it proposes to borrow money by the sale of debentures, repayable at the Office of the Town of Canning, 1317 Albany Highway, Cannington, by half-yearly instalments of principal and interest for the under-mentioned purposes: \$100 000 for the term of 10 years repayable by 20 equal half-yearly instalments of principal and interest. Purpose: Road-works and Drainage.



Plans, specifications and estimates required by section 609 are open for inspection at the Office of the Council during business hours for thirty-five days after publication of this notice.

Dated this 6th day of June, 1978.

E. CLARK,  
Mayor.  
N. I. DAWKINS,  
Town Clerk.

This notice supersedes in all respects, that which appeared in the *Gnowangerup Star* newspaper of the 4th May, 1978, and in the *Government Gazette* of the 12th May, 1978.

Dated this 6th day of June, 1978.

J. F. O'MEEHAN,  
President.  
R. J. SIMS,  
Shire Clerk.

LOCAL GOVERNMENT ACT, 1960-1978.

Shire of Dowerin.

Notice of Intention to Borrow.

Proposed Loans (No. 65) of \$65 000; (No. 66) of \$20 000; (No. 67) of \$25 000.

PURSUANT to section 610 of the Local Government Act, 1960-1978, the Shire of Dowerin hereby gives notice of its intention to borrow money by the sale of Debentures on the following terms and for the following purposes:—

Loan No. 65: \$65 000. Bridging finance as part cost of construction of Community Sports Recreation Centre (see note regarding repayment of this loan).

Loan No. 66: \$20 000. Council buildings—General maintenance of.

Loan No. 67: \$25 000. Plant purchase—Tandem truck, etc.

Loans 65 and 67 will be over a period of 5 years each and Loan 66 for a period of six years and all are repayable at the Motor Vehicle Insurance Trust, Perth, by 10 half-yearly repayments for loans 65 and 67, and 12 half-yearly payments for loan 66, of principal and interest.

Estimates and statements as required by section 609 of the Act are open for inspection by ratepayers at the office of the Council during office hours for a period of thirty-five (35) days after publication of this notice.

Note: In respect to Loan 65, \$65 000, the Dowerin Machinery Field Days Committee has undertaken to meet the full annual costs of this loan and it is therefore advised that there is no charge against rates within the Shire.

Dated this 12th day of June, 1978.

W. R. HAGBOOM,  
President,  
ALEX READ,  
Shire Clerk.

CORRIGENDUM.

LOCAL GOVERNMENT ACT, 1960-1978.

Shire of Gnowangerup.

Notice of Intention to Borrow.

Proposed Loan (No. 196) of \$200 000.

PURSUANT to section 610 of the Local Government Act, 1960-1978, the Gnowangerup Shire Council hereby gives notice that it proposes to borrow money by the sale of debentures, on the following terms and for the following purpose: \$200 000 for a period of twenty (20) years at ruling rates of interest repayable at the Superannuation Board, Perth, by forty (40) equal half-yearly instalments of principal and interest. Purpose: Part cost of Sewerage Works, Jerramungup.

Plans and specifications and estimates of the cost thereof and statement required by section 609 of the Act, are open for inspection at the Office of the Council during office hours, for thirty-five (35) days after the publication of this notice.

N.B. Being a State Government Subsidised Sewerage Scheme, the Public Works Department undertakes to be responsible for the operating loss of the Scheme or 85% of the Loan principal and interest payments, whichever is the less.

LOCAL GOVERNMENT ACT, 1960-1978.

Shire of Lake Grace.

Notice of Intention to Borrow.

Proposed Loan (No. 107) of \$75 000.

PURSUANT to section 610 of the Local Government Act, 1960-1978, the Lake Grace Shire Council hereby gives notice that it proposes to borrow money by sale of a debenture on the following terms and for the following purpose: \$75 000 for a period of twenty years and for the statutory ruling rate of interest payable at the Council Office in forty equal instalments of principal and interest. Purpose: Finance to construct new Council Chambers at rear of existing Shire Office Building.

Plans, specifications and estimates of costs as required by section 609 are open for inspection at the office during business hours for 35 days after publication of this notice.

Dated the 1st day of May, 1978.

B. P. WALSH,  
President.  
G. T. LEAN,  
Shire Clerk.

LOCAL GOVERNMENT ACT, 1960-1978.

Shire of Perenjori.

Notice of Intention to Borrow.

Proposed Loan (No. 46) of \$235 000.

PURSUANT to section 610 of the Local Government Act 1960-1978, the Council of Shire of Perenjori, hereby give notice that it proposes to borrow money by sale of debentures on the following terms and for the following purpose: \$235 000 for a period of fifteen (15) years repayable at the offices of the Council by equal half yearly instalments of principal and interest. Purpose: Construction (Realignment) Emu Barrier Fence.

Estimates, plans and specifications and Statement required by section 609 are open for inspection at office of the Council during business hours and for 35 days after the publication of this notice.

Dated this 23rd day of May, 1978.

E. J. L. CHAPPEL,  
President.  
M. G. CRAIG,  
Shire Clerk.

Major portion of this loan will be non Rateable as will be funded by Agriculture Protection Board.

LOCAL GOVERNMENT ACT, 1960-1978.

Shire of Ravensthorpe.

Notice of Intention to Borrow.

Proposed Loan (No. 64) of \$5 000.

(Re-advertised.)

PURSUANT to section 610 of the Local Government Act, 1960-1978, the Ravensthorpe Shire Council hereby gives notice that it proposes to borrow money by the sale of a debenture on the following terms and for the following purposes: \$5 000 for a period of fifteen years repayable at the Bank of New South Wales Savings Bank, Ravensthorpe, by thirty (30) equal half-yearly instalments of principal and interest. Purposes: \$1 000 for the purchase from the

Country Womens Association of the eastern moiety of Ravensthorpe Lot 15, Morgans Street, Ravensthorpe, and \$4 000 for works to the building on Lot 5 Dunn Street, Ravensthorpe, for a rest room (C.W.A.).

Plans, specifications and estimate of cost as required by section 609 of the Act are open for inspection at the office of the Council during business hours for 35 days after the publication of this notice.

Dated this 22nd day of May, 1978.

J. S. LAWRENCE,  
President.

K. C. WILLIAMS,  
Shire Clerk.

---

LOCAL GOVERNMENT ACT, 1960-1978.

Town Planners' Municipal Examination  
Committee.

Department of Local Government,  
Perth, 7th June, 1978.

L.G. 648/72.

HIS Excellency the Governor in Executive Council, acting under the provisions of section 159 of the Local Government Act, 1960-1978, and the Local Government (Qualification of Municipal Officers) regulations 1961-1971, has been pleased to appoint as members of the Municipal Town Planners' Examination Committee—

1. Reginald Clarence Paust, Secretary for Local Government, to be Chairman.
2. David Carr, Town Planning Commissioner.
3. Barrie Melotte, nominee of the eWstern Australian Institute of Technology.
4. Ian Stewart Lindsay McNabb, nominee of the Royal Australian Planning Institute, Western Australia Division.
5. Raymond John Belton, nominee of the Local Government Association of W.A.

and as deputies to act in the respective offices of members of the Committee in the absence of the occupants of the offices—

1. Paul Fellowes, nominee of the Secretary for Local Government.
2. Max Hardman, nominee of the Town Planning Commissioner.
3. Hugh Reynolds, nominee of the Western Australian Institute of Technology.
4. John Alexander Devine Treloar, nominee of the Royal Australian Planning Institute, Western Australia Division.
5. Arthur Andrew Mills, J.P., nominee of the Country Shire Councils' Association of W.A.

R. C. PAUST,  
Secretary for Local Government.

---

LOCAL GOVERNMENT ACT, 1960-1978.

City of Perth.

Sale of Land.

Department of Local Government,  
Perth, 7th June, 1978.

L.G. P-4-6.

IT is hereby notified for public information that His Excellency the Governor has approved under the provisions of section 266 of the Local Government Act, 1960-1978, of the sale by the Perth City Council of the following land by private treaty—

To the Commonwealth of Australia—

Lot W 28 Stirling Street being the land contained in Certificate of Title Volume 1388, Folio 322.

To T.W.M. Co. Pty Ltd—

Portion of Perth Town Lot V51 and being Lot 100 on Diagram 32969 and being the whole of the land comprised in Certificate of Title Volume 461, Folio 24A.

R. C. PAUST,  
Secretary for Local Government.

---

LOCAL GOVERNMENT ACT, 1960-1978.

Town of Geraldton.

Sale of Land.

Department of Local Government,  
Perth, 7th June, 1978.

L.G. G-4-6.

IT is hereby notified for public information that His Excellency the Governor has directed under the provisions of section 266 of the Local Government Act, 1960-1978, that the Geraldton Town Council may sell all that portion of Geraldton Lot 2634, being Lot 163 contained in Certificate of Title Volume 1491, Folio 820 by private treaty, to Mr. K. F. Giudice.

R. C. PAUST,  
Secretary for Local Government.

---

LOCAL GOVERNMENT ACT, 1960-1978.

Shire of Esperance.

Sale of Land.

Department of Local Government,  
Perth, 7th June, 1978.

L.G. ES-4-6B.

IT is hereby notified for public information that His Excellency the Governor has directed under the provisions of section 266 of the Local Government Act, 1960-1978, that the Esperance Shire Council may sell Lot 233 Gull Street, Esperance, being the whole of the land contained in Certificate of Title Volume 1279, Folio 676 to the Public Works Department by private treaty.

R. C. PAUST,  
Secretary for Local Government.

---

LOCAL GOVERNMENT ACT, 1960-1978.

Shire of Lake Grace.

Sale of Land.

Department of Local Government,  
Perth, 7th June, 1978.

L.G. LG-4-6.

IT is hereby notified for public information that His Excellency the Governor has directed under the provisions of section 266 of the Local Government Act, 1960-1978, that the Lake Grace Shire Council may sell portion of Williams Location 14092 and being Lot 12 on Plan 11159 being land contained in Certificate of Title Volume, 1404, Folio 384 to the Industrial and Commercial Employees' Housing Authority by private treaty.

R. C. PAUST,  
Secretary for Local Government.

---

LOCAL GOVERNMENT ACT, 1960-1978.

Shire of Toodyay.

Sale of Land.

Department of Local Government,  
Perth, 7th June, 1978.

L.G. T-4-6.

IT is hereby notified for public information that His Excellency the Governor has directed under the provisions of section 266 of the Local Government Act, 1960-1978, that the Toodyay Shire Council may sell Lots 27, 28, 29, 30 Stirling Terrace, Toodyay, being the whole of the land contained in the Certificate of Title Volume 1356, Folio 785 by public tender.

R. C. PAUST,  
Secretary for Local Government.

## LOCAL GOVERNMENT ACT, 1960-1978.

Town of Albany.

Transfer of Land.

Department of Local Government,  
Perth, 7th June, 1978.

L.G. A-4-6.

IT is hereby notified for public information that His Excellency the Governor has directed under the provisions of section 266 of the Local Government Act, 1960-1978, that the Albany Town Council may transfer Lot 306 Leschenault Street, Albany being the whole of the land contained in Certificate of Title Volume 1398, Folio 709 to the State Housing Commission by private treaty.

R. C. PAUST,  
Secretary for Local Government.

## LOCAL GOVERNMENT ACT, 1960-1978.

Shire of Kalamunda.

Loan.

Department of Local Government,  
Perth, 7th June, 1978.

L.G. KM-3-8.

IT is hereby notified for public information that His Excellency the Governor has approved of the construction of a clubhouse on Reserve 23383, Kalamunda Lot 180 for the Lesmurdie Tennis Club Inc. being declared a work and undertaking for which money may be borrowed under the provisions of Part XXVI of the Local Government Act, 1960-1978, by the Kalamunda Shire Council.

R. C. PAUST,  
Secretary for Local Government.

## LOCAL GOVERNMENT ACT, 1960-1978.

Shire of Toodyay.

Lease of Land.

Department of Local Government,  
Perth, 7th June, 1978.

L.G. T-4-4.

IT is hereby notified for public information that His Excellency the Governor has approved under the provisions of Section 267 of the Local Government Act, 1960-1978, of the lease by the Toodyay Shire Council of Toodyay Lot 250 and portion of Avon Location U3 together being Lot 101 the subject of diagram 49068 the whole of the land contained in Certificate of Title Volume 1456, Folio 392 to H. F. and B. M. Donegan for a period of twenty years by private treaty.

R. C. PAUST,  
Secretary for Local Government.

## LOCAL GOVERNMENT ACT, 1960-1978.

Shire of Northampton.

Loan.

Department of Local Government,  
Perth, 7th June, 1978.

L.G. NR-3-8.

IT is hereby notified for public information that His Excellency the Governor has approved of improvements to the distribution system and power station building and minor capital works associated with the Kalbarri Electricity Undertaking on behalf of the State Energy Commission being declared a work and undertaking for which money may be borrowed under the provisions of Part XXVI of the Local Government Act, 1960-1978, by the Northampton Shire Council.

R. C. PAUST,  
Secretary for Local Government.

## LOCAL GOVERNMENT ACT, 1960-1978.

Shire of Esperance.

Loan.

Department of Local Government,  
Perth, 7th June, 1978.

L.G. ES-3-8A.

IT is hereby notified for public information that His Excellency the Governor has approved the construction of a residence on Lot 458 Mitchell Street, Esperance being the land contained in Certificate of Title Volume 1232, Folio 317,

- (1) being declared a work and undertaking for which money may be borrowed under the provisions of Part XXVI of the Local Government Act; and
- (2) to be sold under contract of sale to Co-operative Bulk Handling Ltd. pursuant to section 514 of that Act by the Esperance Shire Council.

R. C. PAUST,  
Secretary for Local Government.

## LOCAL GOVERNMENT ACT, 1960-1978.

Shire of Three Springs.

Loan.

Department of Local Government,  
Perth, 7th June, 1978.

L.G. TS-3-8A.

IT is hereby notified for public information that His Excellency the Governor has approved of assistance to a ratepayer to connect a farm property on V.L. 10710 to the State Energy Commission power mains within the district being declared a work and undertaking for which money may be borrowed under the provisions of Part XXVI of the Local Government Act, 1960-1978, by the Three Springs Shire Council.

R. C. PAUST,  
Secretary for Local Government.

## LOCAL GOVERNMENT ACT, 1960-1978.

Shire of Gingin.

Loan.

Department of Local Government,  
Perth, 7th June, 1978.

L.G. GG-3-8.

IT is hereby notified for public information that His Excellency the Governor has approved of improvements to the distribution system and minor capital works at Ledge Point and Lancelin on behalf of the State Energy Commission being declared a work and undertaking for which money may be borrowed under the provisions of Part XXVI of the Local Government Act, 1960-1978, by the Gingin Shire Council.

R. C. PAUST,  
Secretary for Local Government.

## LOCAL GOVERNMENT ACT, 1960-1978.

Shire of Upper Gascoyne.

Loan.

Department of Local Government,  
Perth, 7th June, 1978.

L.G. UG-3-8.

IT is hereby notified for public information that His Excellency the Governor has approved of the purchase of generating plant and minor capital works for the Upper Gascoyne Electricity Trading Undertaking on behalf of the State Energy Commission being declared a work and undertaking for which money may be borrowed under the provisions of Part XXVI of the Local Government Act, 1960-1978, by the Upper Gascoyne Shire Council.

R. C. PAUST,  
Secretary for Local Government.

## LOCAL GOVERNMENT ACT, 1960-1978.

## Shire of Coolgardie.

## Overdraft.

Department of Local Government,  
Perth, 7th June, 1978.

L.G. CG-3-9A.

IT is hereby notified for public information that His Excellency the Governor has approved under the provisions of section 600 of the Local Government Act, 1960-1978, of the Coolgardie Shire Council obtaining an advance of up to \$2 433 from a Bank by means of a special overdraft for works associated with the completion of the Kambalda Football Club premises on the Kambalda West Oval.

R. C. PAUST,  
Secretary for Local Government.

## LOCAL GOVERNMENT ACT, 1960-1978.

## Municipal Elections.

Department of Local Government,  
Perth, 8th June, 1978.

IT is hereby notified, for general information, in accordance with section 129 of the Local Government Act, 1960-1978, that the following persons have been elected Members of the undermentioned Municipalities to fill the vacancies shown in the particulars hereunder:—

Date of Election; Member Elected; Surname; Christian Name; Ward; Occupation; How vacancy occurred: (a) Effluxion of time; (b) Resignation; (c) Death; Name of Previous Member; Remarks.

## Shire of Narembeen.

- 5/5/78; Cheetham, Richard Keith; South; Farmer; (a); Cheetham, R. K.; Elected Unopposed.  
5/5/78; Nichols, William John; Town; Businessman; (a); Nichols, W. J.; Elected Unopposed.  
27/5/78; Fidge, Roy William Reginald; Central; Farmer; (a); Fidge, R. W. R.; —.

## Shire of Mukinbudin.

- 5/5/78; Miguel De San, Robert Joseph; Bonnie Rock; Farmer; (a); De San Miguel, R. J.; Elected Unopposed.  
27/5/78; Shadbolt, Alvon Nestor; Wattoning; Farmer; (a); Shadbolt, A. N.; —.

## Shire of Manjimup.

- 5/5/78; Adams, John Robert; Manjimup; Carrier; (a); Adams, J. R.; Elected Unopposed.  
5/5/78; Blake, Robert James; Warren; Farmer; (a); Blake, R. J.; Elected Unopposed.  
5/5/78; Ryan, Colin Arthur; North; Farmer; (a); Ryan, C. A.; Elected Unopposed.  
27/5/78; Decampo, Con; Pemberton; Farmer; (a); Decampo, C.; —.

## Shire of Gnowangerup.

- 27/5/78; Moir, Ronald Keith; Bremer; Farmer; (a); Moir, R. K.; Elected Unopposed.  
27/5/78; Bungey, Cyril Noel; South; Farmer; (a); Bungey, C. N.; Elected Unopposed.  
27/5/78; House, Montague Grant; North; Farmer; (a); House, M. G.; Elected Unopposed.  
27/5/78; Houston, George Leslie; East; Farmer; (a); Gleeson, L. M.; —.

## Shire of Bayswater.

- 27/5/78; Gobba, Gino Luis; North; Ret. Farmer; (a); O'Hara, P. R.; —.  
27/5/78; Sage, John Harold; Central; Painter; (a); Sage, J. H.; —.  
27/5/78; Reynolds, Terrence Norman; West; Panel Beater; (a); Hawtin, A. W.; —.

## Shire of Belmont.

- 5/5/78; Archer, Gerald Arthur; Central; Business Manager; (a); Archer, G. A.; Elected Unopposed.  
5/5/78; Coffey, Michael; East; Retired; (a); Coffey, M.; Elected Unopposed.  
27/5/78; Elliott, Alan Victor; South; Business Manager; (a); Cash, T. W.; —.  
5/5/78; McDonald, Donald Brian; West; Truck Driver; (a); Wheatley, H. J.; Elected Unopposed.

## Town of Canning.

- 27/5/78; Piccolo, Francesco; North; Builder; (b); Wright, W.; Extraordinary.  
27/5/78; Holland, Robert Douglas; West; Anglican Priest; (a); Chesson, M.; —.  
27/5/78; Atwell, Malcolm Walter; River; Bus. Prop.; (a); Hagan, R.; —.  
27/5/78; Roberts, George Geoffrey; East; Comp. Eng.; (a); Roberts, G. G.; —.  
27/5/78; Hackett, Michael Patrick; North; Storeman; (a); Butler, R.; —.  
27/5/78; Goard, Trevor Brian; South; Bus. Prop.; (a); Goard, T.; Elected Unopposed.  
27/5/78; Bird, James; Central; Bus. Prop.; (a); Pannell, J.; Elected Unopposed.  
27/5/78; Clark, Ernest; Mayor; Retired; (a); Clark, E.; Elected Unopposed.

## Shire of Gingin.

- 27/5/78; Smith, Raymond John; Town; Technician; (a); Parsons, K. G.; Elected Unopposed.  
27/5/78; Rule, Ian Maxwell; South; Contractor; (a); Fewster, N. T.; Elected Unopposed.  
27/5/78; Collard, Ian Byron; North; Farmer; (a); De Burgh, W. J.; —.

## Shire of Lake Grace.

- 27/5/78; Rasmussen, Mavis Jean; Newdegate; Housewife/Farmer; (a); Kirwan, O. R.; —.  
5/5/78; McDonald, David John; Biddy; Farmer; (a); McDonald, D. J.; Elected Unopposed.  
5/5/78; Abernethy, David Murray; King; Farmer; (a); Abernethy, D. M.; Elected Unopposed.  
5/5/78; Dunham, Neville Edmund; North; Farmer; (a); Dunham, N. E.; Elected Unopposed.

## Shire of Rockingham.

- 27/5/78; Harrower, Margaret Ann; Town; Housewife; (a); Gardiner, F. W.; —.  
27/5/78; Potts, Jack; S/Bay; Cleaning Contractor; (a); Innes, C.; —.  
27/5/78; Elliott, Christopher Stephen; S'ton; Teacher; (a); Foster, G. F.; —.

R. C. PAUST,  
Secretary for Local Government.

## LOCAL GOVERNMENT ACT, 1960-1978.

## Municipal Elections.

Department of Local Government,  
Perth, 14th June, 1978.

IT is hereby notified, for general information, in accordance with section 129 of the Local Government Act, 1960-1978, that the following persons have been elected Members of the undermentioned Municipalities, to fill the vacancies shown in the particulars hereunder:—

Date of Election; Member Elected, Surname, Christian Name; Ward; Occupation; How vacancy occurred: (a) Effluxion of time, (b) Resignation, (c) Death; Name of Previous Member; Remarks.

## Town of Geraldton.

- 5/5/78; Hug, Fredrick Joseph; —; Business Proprietor; (b); Ferstat, N. W.; Extraordinary.  
5/5/78; Harris, Lyle James; Mayor; Business Manager; —; Unopposed.  
27/5/78; Wall, Norma Elizabeth; —; Business Proprietor; (a); Wall, N. E.; —.

27/5/78; Cunningham, William Joseph; —; Retired; (a); Cunningham, W. J.; —.

27/5/78; Fox, Reginald George; —; Business Proprietor; (a); Fox, R. G.; —.

27/5/78; Staines, Peter Albert; —; Business Proprietor; (a); Staines, P. A.; —.

#### City of South Perth.

27/5/78; Smith, David Sydney; Civic; Health Surveyor; (a); Maslen, E. N.; —.

27/5/78; Campbell, Peter; Como; Civil Servant; (a); Campbell, P.; —.

27/5/78; Gleeson, George William; Kensington; Hairdresser; (a); Warner, F. J.; —.

27/5/78; Maslen, Edward Norman; Manning; Lecturer; (a); Daw, C. J.; —.

27/5/78; Cole, Derek; Mill Point; Business Manager; (a); Cole, D.; —.

#### Shire of Bridgetown-Greenbushes.

5/5/78; Wardell-Johnson, Robert; East; Farmer; —; —; Unopposed.

5/5/78; Winchcombe, Rodney Gwynne; West; Farmer; —; —; Unopposed.

5/5/78; Moyes, William Benson; Central; Merchant; —; —; Unopposed.

27/5/78; Brock, Colin George; North; Publican; (a); James, A. T. J.; —.

#### City of Gosnells.

27/5/78; Clark, Kenneth Ernest; Gosnells; Public Servant; (a); Garrett, C.P.; —.

27/5/78; O'Donnell, Thomas; Canning Vale; School Teacher; (a); Tucker, W. T.; —.

27/5/78; Richardson, Lyal Gordon; Maddington; Consulting Accountant; (a); Richardson, L. G.; —.

27/5/78; Beck, Tinsley Manning; Kenwick; Education Officer; (a); Hunt, J. C.; —.

#### Shire of Augusta-Margaret River.

5/5/78; Wilson, James Dunstan; Karridale; Farmer; (b); Dekkers, M. A. A.; Extraordinary.

27/5/78; Challis, Harry Martin; Karridale; Builder; (a); Challis, H. M.; —.

27/5/78; Cooper, William Ralph; Blackwood; Accountant; (a); Mann, C. W.; —.

27/5/78; Melville, Stewart Frank; Cowaramup; Farmer; (a); Melville, S. F.; —.

#### City of Perth.

27/5/78; Wright, Thomas Herbert James; Carlisle; Driver; (a); Wright, T. H. J.; —.

27/5/78; Chaney, Fredrick Charles; Lord Mayor; Director; (a); Lee-Steere, E. H.; —.

5/5/78; Turnbull, Lawrence Stewart; Central; Business Proprietor; (a) Turnbull, L. S.; Unopposed.

5/5/78; Hopkins, Charles Francis; North; Auctioneer; (a); Hopkins, C. F.; Unopposed.

5/5/78; Leahy, James Michael; East; Director; (a); Leahy, J. M.; Unopposed.

5/5/78; Nattrass, Peter Christopher Roland; West; Obstetrician Gynaecologist; (a); Nattrass, P. C. R.; Unopposed.

5/5/78; Burston, Jonathon David; North Perth; Business Manager; (a); Burston, J. O. Unopposed.

5/5/78; Monkhouse, Neville George; Leederville; Diesel Engineer; (a); Monkhouse, N. G.; Unopposed.

5/5/78; Beecroft, Bertha; Coast; Home Duties; (a); Beecroft, B.; Unopposed.

5/5/78; Higgins, Joseph James; Victoria Park; Contractor; (a); Higgins, J. J.; Unopposed.

#### Town of Mosman Park.

5/5/78; Poole, Murray Dudley; North; Electrical Quantity Surveyor; (a); Poole, M. D.; Unopposed.

5/5/78; Smith, Ernest Gustave; South; Manager; (a); Smith, E. G.; Unopposed.

#### Shire of Nannup.

27/5/78; Brockman, Robert Henry; North; Farmer; (a); Brockman, R. H.; —.

27/5/78; McKittrick, John Malcolm; South; Farmer; (a); McKittrick, J. M.; —.

#### Shire of Wagin.

5/5/78; Nelson, Keith Hubert; North East; Farmer; (a); Nelson, K. H.; Unopposed.

5/5/78; Thompson, Donald James; North West; Farmer; (a); Thompson, D. J.; Unopposed.

5/5/78; Abbott, Geoffrey Alfred; South West; Farmer; (a); Abbott, G. A.; Unopposed.

27/5/78; Lebeck, Stanley Walter; Town; Clerk; (a) Sprigg, K. J.; —.

#### Shire of Denmark.

5/5/78; Weaver, Leslie R.; Shadforth; Retired; (a); Weaver, L. R.; Unopposed.

5/5/78; Simpson, Harry C. A.; Kent; Farmer; (a); Simpson, H.; Unopposed.

5/5/78; Wheatley, Courtney J.; Scotsdale; Farmer; (a); Hick, A.; Unopposed.

27/5/78; Ryan, Thomas Joseph; Town; Hotel Proprietor; (a); Hewitt, E. J.; —.

#### Shire of Wyndham-East Kimberley.

27/5/78; Baldwin, Daphne June; —; Housewife; (a); Gray, A. D.; —.

27/5/78; Kinsey, Ronald Keith; —; Farmer; (a); McKosker, P.; —.

27/5/78; Johns, Kevin James; —; Plant Inspector; (a); Johns, K. J.; —.

#### City of Subiaco.

5/5/78; Temby, Ian Douglas; Central; Solicitor; (a); —; Unopposed.

5/5/78; Thomas, Richard Barratt; South; Managing Director; (a); —; Unopposed.

5/5/78; Tucker, Warren William Lindsay; Central; Valuation Consultant; (a); —; Unopposed.

5/5/78; Mason, Ian Murray; South; Teacher; (a); —; Unopposed.

5/5/78; Thomson, George Archibald; Central; Clerk; (a); —; Unopposed.

5/5/78; Morgan, Malcolm Emrys James; South; Chartered Accountant; (a); —; Unopposed.

27/5/78; Lewis, John Henry; North; Technical Instructor; Ward Boundary Changes; Thomson, G.A., Lewis, J. H.; —.

27/5/78; McDermont, David Standish; East; Science Moderator; Ward Boundary Changes; Flood, F. M., MacGill, D. L. F.; —.

27/5/78; Bouse, Donald McIntyre; North; Accountant; Ward Boundary Changes; Bouse, D. Mc., Le Maistre, A. J.; —.

27/5/78; Fehlberg, Barry; East; Geological Consultant; Ward Boundary Changes; Dadour, G. T.; Thomas, R. V.; —.

27/5/78; Dallimore, John William; North; Valuer; Ward Boundary Changes; Vuletic, J. P., Diggins, R. V.; —.

27/5/78; Breen, Shirley Joyce; East; E.O.P. Supervisor; Ward Boundary Changes; Temby I. D., Tucker, W. W. L.; —.

27/5/78; Diggins, Richard Victor; Mayor; Bank Officer; (a); Fernihough, A. G.; —.

#### Shire of Carnarvon.

27/5/78; McNamara, Bernard Allan; Babbage Island East; Surveyor; (a); McNamara, B. A.; —.

27/5/78; Sheridan, Kenneth David; Plantation; Planter; (a); Sheridan, K. D.; —.

27/5/78; Maslen, Dudley; Minilya; Pastoralist; (a); Maslen, D.; —.

27/5/78; Fischer, John; Gascoyne; Pastoralist; (a); Fischer, J.; —.

27/5/78; Baxter, Frank George; Mayor; Business Manager; (a); Baxter, F. G.; —.

## Shire of Westonia.

- 5/5/78; Perrin, Cyril Aubrey; Town; Farmer; (a); Perrin, C. A.; Unopposed.  
 5/5/78; Daddow, John Ernest Albert; North; Farmer; (a); Daddow, J. E. A.; Unopposed.  
 5/5/78; Day, Alan William; South; Farmer; (a); Day, A. W.; Unopposed.

## Shire of Wanneroo.

- 27/5/78; Searson, Charles Joseph; North; Agent; (a); Searson, C. J.; —.  
 27/5/78; Wishart, Fredrick James; South; Business Proprietor; (a); Wishart, F. J.; —.  
 27/5/78; Turley, James Irving; South West; Department Manager; (a); Morrison, G. A.; —.  
 27/5/78; Ivan, Raymond John; Central; Sales Representative; (a); Ivan, R. J.; —.

## Shire of Boulder.

- 5/5/78; Altham, Adam; Boulder; Retired; Introduction of Ward System; Altham, A.; Unopposed.  
 5/5/78; Fitzpatrick, Patrick Michael; Boulder; Retired; Introduction of Ward System; Fitzpatrick, P. M.; Unopposed.  
 5/5/78; Sheehy, William Thomas; Boulder; Storeman Clerk; Introduction of Ward System; Sheehy, W. T.; Unopposed.  
 5/5/78; Carter, Peter Mathew; Pastoral; Pastoralist; Introduction of Ward System; Braven, J. T.; Unopposed.

5/5/78; Jones, Charles Barton Cecil; Pastoral; Pastoralist; Introduction of Ward System; Jones, C. B. C.; Unopposed.

27/5/78; Cable, Maxine Beryl; South Kalgoorlie; Contractor; Introduction of Ward System; Cable, M. B.; —.

27/5/78; Searle, Brian Roderick; South Kalgoorlie; Business Proprietor; Introduction of Ward System; Usher, D. F.; —.

27/5/78; Daws, Douglas Charles; South Kalgoorlie; Draftsman; Introduction of Ward System; Daws, D. C.; —.

27/5/78; Rees, Joh Melbourne; Central Pharmacist; Introduction of Ward System; Rees, J. M.; —.

27/5/78; Silvester, Leon John; Central; Wildlife Officer; Introduction of Ward System; Seinor, Q. L.; —.

27/5/78; Ricciardello, Charles John; Central; Business Manager; Introduction of Ward System; Ricciardello, C. J.; —.

27/5/78; Hayhow, George Raynor; Mining; Pensioner; Introduction of Ward System; Hayhow, G. R.; —.

27/5/78; Usher, Edward John; Mining; Retired; Introduction of Ward System; Usher, E. J.; —.

R. C. PAUST,  
 Secretary for Local Government.

## ERRATUM.

## LOCAL GOVERNMENT ACT, 1960-1977.

## The Municipality of the City of Nedlands By-laws Relating to Parking Facilities.

IT is hereby notified that the by-laws published under the above heading in the *Government Gazette* dated 5th May, 1978, on page 1438 contain an error. In the Second Schedule, Form 1, line 14 "the owner of the vehicle make ..... Type ....." should read "the owner/driver of the vehicle make ....., Type .....".

S. A. GIESE,  
 Town Clerk.

## LOCAL GOVERNMENT ACT, 1960-1978.

Local Government Department,  
 Perth, 7th June, 1978.

HIS Excellency the Governor in Executive Council, acting pursuant to the powers conferred by section 159 of the Local Government Act, 1960-1978, has been pleased to make the regulations set forth in the schedule hereunder.

R. C. PAUST,  
 Secretary for Local Government.

## Schedule.

## REGULATIONS.

Principal regulations.

1. In these regulations, the Local Government (Qualification of Municipal Officers) Regulations, 1961, published in the *Government Gazette* on the 15th May, 1961, reprinted pursuant to the Reprinting of Regulations Act, 1954 and published as so reprinted in the *Government Gazette* on the 5th April, 1971 and subsequently amended by notice published in the *Government Gazette* on 1st October, 1971 are referred to as the principal regulations.

Reg. 21 amended.

2. Regulation 21 of the principal regulations is amended by deleting the passage, "in this State" in line six of paragraph (c) of subregulation (1).

## LOCAL GOVERNMENT ACT, 1960-1978.

Local Government Department,  
Perth, 28th May, 1978.

HIS Excellency the Governor in Executive Council acting pursuant to the Local Government Act, 1960-1978 has been pleased to make the uniform general by-laws set out in the schedule hereunder.

R. C. PAUST,  
Secretary for Local Government.

## Schedule.

## Uniform General By-laws.

- Principal by-laws. 1. In these by-laws the Uniform Building By-laws, 1974 as reprinted and published in the *Government Gazette* on the 25th August, 1977 pursuant to the Reprinting of Regulations Act, 1954 and thereafter amended from time to time by notices so published are referred to as the principal by-laws.
- By-law 1.3 amended. 2. By-law 1.3 of the principal by-laws is amended—
- (a) as to sub-by-law (1)—
- (i) by deleting the definition “engineer”; and
- (ii) by adding after the definition “portion”, the following definition—
- “practising structural engineer” means an engineer with qualifications in structural engineering that are acceptable to the Institution of Engineers of Australia for the grade of corporate member, and who is actively engaged in structural design and supervision of building construction and has been so engaged for not less than five years; ; and
- (b) as to sub-by-law (3)—
- (i) by deleting from line two of paragraph (g) the word “and”;
- (ii) by substituting for the passage “Schedule.” in line three of paragraph (h) the passage “Schedule; and”;
- and
- (iii) by adding after paragraph (h) the following paragraph—
- (i) the numerical values prescribed are subject to tolerances according to the Standard, Code or Specification concerned, normal trade practice, or good practice as the case may be.
- By-law 8.2 amended. 2A. Sub-by-law (1) of by-law 8.2 of the principal by-laws is amended by substituting for the passage “the registered architect or practising structural engineer, or both,” in paragraph (e), the passage “any registered architect, practising structural engineer or other person”.
- By-law 16.7 amended. 3. Sub-by-law (5) of by-law 16.7 of the principal by-laws is amended by substituting for the passage “3.0kPa” in line two, the passage “3kPa”.
- By-law 16.12 amended. 4. By-law 16.12 of the principal by-laws is amended—
- (a) by substituting for the numerals “12.7” in paragraph (a), the numerals “13”;
- (b) by substituting for the numerals “12.7” in paragraph (b) the numerals “12”;
- (c) by substituting for the numerals “12.7” first occurring in line one of paragraph (c), the numerals “12”;
- (d) by substituting for the passage “12.7 mm by 12.7 mm by 0.71 mm” in lines one and two of paragraph (c), the passage “13 mm x 13 mm x 0.710 mm”; and
- (e) by substituting for the numerals “12.7” in paragraph (d), the numerals “13”.
- By-law 16.13 amended. 5. Sub-by-law (2) of by-law 16.13 of the principal by-laws is amended by substituting for the numerals “6.3” in subparagraph (ii) of paragraph (b), the numeral “6”.
- By-law 16.16 amended. 6. Sub-by-law (2) of by-law 16.16 of the principal by-laws is amended by substituting for the numerals “185” in each of paragraphs (a) and (b), the numerals “200”.
- By-law 17.1 amended. 7. Sub-by-law (6) of by-law 17.1 of the principal by-laws is amended by substituting for the numerals “185” in each of paragraphs (a) and (b), the numerals “200”.
- By-law 17.3 amended. 8. Sub-by-law (1) of by-law 17.3 of the principal by-laws is amended by deleting from subparagraph (ii) of paragraph (b), the word “measured”.
- By-law 19.6 amended. 9. By-law 19.6 of the principal by-laws is amended by substituting for the numerals “6.3” in subparagraph (ii) of paragraph (a), the numeral “6”.



- By-law 20.2 amended. 10. By-law 20.2 of the principal by-laws is amended by substituting for sub-by-law (1) the following sub-by-law—
- (1) The report referred to in paragraph (b) of by-law 20.1 shall be an official report issued by one of the following testing authorities—
- (a) Experimental Building Station, Department of Construction of the Australian Public Service;
  - (b) Fire Insurance Research and Testing Organisation, Great Britain;
  - (c) Fire Research Division, Building Research Association of New Zealand;
  - (d) National Bureau of Standards, United States of America;
  - (e) Underwriters' Laboratories Incorporated, United States of America;
  - (f) National Research Council, Canada;
  - (g) Underwriters' Laboratories of Canada;
  - (h) a laboratory registered with the National Association of Testing Authorities, Australia, where that laboratory is registered for the testing of the particular part concerned.
- By-law 20.6 deleted. 11. The principal by-laws are amended by deleting by-law 20.6 and the heading thereto.
- By-law 20.8 amended. 12. Sub-by-law (9) of by-law 20.8 of the principal by-laws is amended by substituting for the passage "12.7 mm x 12.7 mm x 0.71 mm" in paragraph (b), the passage "13 mm x 13 mm x 0.710 mm".
- Table 20.10 amended. 13. Table 20.10 of the principal by-laws is amended—
- (a) by deleting the word "nominal" from paragraphs (a), (b) and (c) of sub-note (1) of Annexure Reference note 9;
  - (b) by deleting sub-note (2) of Annexure Reference note 9;
  - (c) by substituting for the numerals "3.35" in paragraph (a) of Annexure Reference note 13, the numerals "3.15".
  - (d) by substituting for the numerals "4.87" in line seven of Annexure Reference note 13, the numeral "5";
  - (e) by substituting for the numerals "3.25" in subparagraph (i) of paragraph (b) of Annexure Reference note 16, the numerals "3.15"; and
  - (f) by substituting for the numerals "4.7" in line three of subparagraph (ii) of paragraph (b) of Annexure Reference note 16, the numeral "5".
- By-law 22.3 amended. 14. Sub-by-law (2) of by-law 22.3 of the principal by-laws is amended by substituting for the numerals "1 050" in subparagraph (i) of paragraph (b), the numerals "1 100".
- By-law 23.2 amended. 15. Paragraph (b) of sub-by-law (3) of by-law 23.2 of the principal by-laws is amended—
- (a) by substituting for the numerals "12.7" in subparagraph (i), the numerals "13";
  - (b) by substituting for the numerals "12.7" in subparagraph (ii), the numerals "12";
  - (c) by substituting for the numerals "12.7" first occurring in subparagraph (iii) the numerals "12";
  - (d) by substituting for the passage "12.7 mm by 12.7 mm by 0.71 mm" in lines one and two of subparagraph (iii), the passage "13 mm x 13 mm x 0.710 mm";
  - (e) by substituting for the numeral "6" in subparagraph (iii), the numeral "8"; and
  - (f) by substituting for the numerals "12.7" in subparagraph (iv), the numerals "13".
- By-law 25.7 amended. 16. Sub-by-law (6) of by-law 25.7 of the principal by-laws is amended—
- (a) by substituting for the words "Up to the level of" in line one of paragraph (a), the words "Up to a height of not less than";
  - (b) by deleting from line two of paragraph (a) the passage ", front";
  - (c) by substituting for the word "sections" in line three of paragraph (a), the word "leaves";
  - (d) by substituting for the numerals "190" in line four of paragraph (a) the numerals "180"; and
  - (e) by substituting for the word "section" in line one of paragraph (b), the word "leaf".
- By-law 27.3 amended. 17. Sub-by-law (2) of by-law 27.3 of the principal by-laws is amended—
- (a) by deleting the word "and" after paragraph (a); and
  - (b) by substituting for paragraph (b), the following paragraphs—

- (b) each hose reel shall be accessible at all times to all occupants of those portions of the storey served by it; and
- (c) no hose reel shall be installed in a fire-isolated stairway, fire-isolated passageway or fire-isolated ramp.
- By-law 28.7 substituted. 18. The principal by-laws are amended by deleting by-law 28.7 and substituting the following by-law—
- 28.7 Where it is proposed to use in a building for structural purposes any material not otherwise provided for in these by-laws the council may require the submission of satisfactory evidence to show that the material will be suitable for the purpose for which it is intended.
- By-law 31.5 amended. 19. By-law 31.5 of the principal by-laws is amended by adding after the passage "600 mm" in the last line, the passage "or such lesser depth as is approved".
- By-law 31.6 amended. 20. By-law 31.6 of the principal by-laws is amended by substituting for sub-by-law (1) the following sub-by-law—
- (1) All filling, embankments and sides of excavations must be stabilised and protected against erosion by wind and water where the structural safety of any building could be affected and shall be capable of supporting any reasonable loads that may be exerted on them from within the site or from any required support to adjoining ground.
- By-law 36.4 substituted. 21. The principal by-laws are amended by substituting for by-law 36.4 and the headings thereto, the following by-law and headings—
- Unreinforced Concrete Block Masonry.**
- Design and Construction.*
- 36.4 (1) Unreinforced concrete block masonry shall be designed and constructed in accordance with Part 1 of Australian Standard 1475 being item 23 of the First Schedule.
- Free Standing Walls—Design and Construction.*
- (2) In addition to complying with the requirements of sub-by-law (1) a free standing wall shall be designed and constructed so as to have a height to thickness ratio of not more than 8 and—
- (a) where a membrane type damp-proof course is inserted near the base that ratio shall not be more than 5;
- (b) where the wall is in the nature of a parapet that ratio shall not be more than 3.
- Interpretation.*
- (3) For the purposes of this by-law the expression "free standing wall" means a wall not subject to any superimposed load other than wind load and having no effective lateral support.
- By-law 36.6 amended. 22. By-law 36.6 of the principal by-laws is amended by substituting for the numerals "3.55" in line two of paragraph (b) and in line three of paragraph (c), the numerals "3.15" in each case.
- By-law 39.6 amended. 23. Sub-by-law (3) of by-law 39.6 of the principal by-laws is amended by substituting for the numerals "12.7" in line one of paragraph (a), the numerals "12.5".
- By-law 41.4 amended. 24. Sub-by-law (1) of by-law 41.4 of the principal by-laws is amended by substituting for the numerals "100" in each of lines one and three of paragraph (a), the numerals "90" in each case.
- By-law 42.1 amended. 25. Sub-by-law (2) of by-law 42.1 of the principal by-laws is amended by substituting for the numerals "3.55" in line two, the numerals "3.15".
- By-law 44.1 amended. 26. Sub-by-law (1) of by-law 44.1 of the principal by-laws is amended by deleting the passage "except in the circumstances mentioned in sub-by-law (3)" in line two.
- By-law 44.3 substituted. 27. The principal by-laws are amended by substituting for by-law 44.3, the following by-law—
- 44.3 If paving, excavation, or any other work that has been or is proposed to be carried out on the natural surface of the site causes, or in the opinion of the council may cause, undue interference with the existing drainage of rain-water falling on any part of the site external to the building, whether the existing drainage is natural or otherwise, the council may require the provision of a system of drainage to its satisfaction to offset any problems arising or which in its opinion may arise from such interference.

- By-law 47.7 amended. 28. By-law 47.7 of the principal by-laws is amended by substituting for the words "salt spray" in line two, the words "salt-laden atmosphere".
- By-law 47.8 heading amended. 29. The heading to sub-by-law (1) of by-law 47.8 of the principal by-laws is amended by substituting for the word "Walls" the word "Floors".
- By-law 47.9 amended. 30. By-law 47.9 of the principal by-laws is amended—  
 (a) as to sub-by-law (1)—  
 (i) by deleting the word "and" at the end of paragraph (a); and  
 (ii) by inserting after paragraph (a) the following paragraph—  
 (aa) shall be prevented from reaching the walls above the damp-proof courses; and ; and  
 (b) by deleting sub-by-law (2) and the heading thereto.
- By-law 47.10 amended. 31. By-law 47.10 of the principal by-laws is amended—  
 (a) by substituting for the passage "314  $\mu\text{m}$ " in paragraph (b), the passage "0.35 mm";  
 (b) by substituting for the numerals "254" in paragraph (d), the numerals "250"; and  
 (c) by substituting for the passage "101  $\mu\text{m}$ " in paragraph (e), the passage "0.10 mm".
- By-law 47.12 and heading deleted. 32. The principal by-laws are amended by deleting by-law 47.12 and the heading thereto.
- By-law 48.1 amended. 33. Sub-by-law (2) of by-law 48.1 of the principal by-laws is amended by substituting for the expression "CA 43" in line two of paragraph (a), the numerals "2057".
- By-law 53.1 amended. 34. Sub-by-law (3) of by-law 53.1 of the principal by-laws is amended by substituting for the words "an engineer" in line one of paragraph (b), the words "a practising structural engineer".
- By-law 53.4 amended. 35. Sub-by-law (1) of by-law 53.4 of the principal by-laws is amended—  
 (a) by substituting for the numerals "6.3" in paragraph (a) and in line one of paragraph (b), the numeral "6" in each case; and  
 (b) by substituting for the numerals "4.7" in line one of paragraph (c), the numeral "5".
- By-law 53.5 amended. 36. Sub-by-law (5) of by-law 53.5 of the principal by-laws is amended by substituting for the numerals "100" in paragraph (a), the numerals "90".
- By-law 53.14 amended. 37. By-law 53.14 of the principal by-laws is amended by substituting for sub-by-law (3), the following sub-by-law—  
 (3) Where a habitable room having a height of less than 2 700 mm is contained in a Class 1, 1A, II, III or IV building having a roof pitch of less than 15 degrees, the topmost ceiling of that building shall be insulated by a layer of slagwool or fibreglass having a minimum thickness of not less than 50 mm or other material of a similar insulation value. .
- By-law 53A.9 amended. 38. Sub-by-law (1) of by-law 53A.9 of the principal by-laws is amended by substituting for the numerals "100" in the penultimate line of each of paragraphs (a) and (c), the numerals "90" in each case.
- First Schedule amended. 39. The First Schedule to the principal by-laws is amended—  
 (a) by substituting for item 23, the following item—  
 23. 1475-1977 SAA—Blockwork Code. ; and  
 (b) by substituting for item 42, the following item—  
 42. 2057-1977 Soil Treatment for Protection of Buildings against Subterranean Termites. .
- Fourth Schedule amended. 40. The Fourth Schedule to the principal by-laws is amended—  
 (a) as to Specification No. 1—  
 (i) by substituting for paragraph (a) of clause 8, the following paragraph—  
 (a) have a thickness of 6 mm; ; and  
 (ii) by deleting the word "nominally" in line one of clause 12; and  
 (b) by deleting where indicated in column one of the following schedule the corresponding measurement or passage set out in column two of that schedule and substituting in lieu thereof the corresponding measurement or passage in column three of that schedule.

## Schedule.

## Amendment of various Measurements referred to in Fourth Schedule

Column 1 Provision	Column 2 Deleted Measurement	Column 3 Substituted Measurement
Specification No. 1	34.9 mm	34.3 mm
clause 9(a) (iii)		
clause 13	6.3 mm	M6
line four		
clause 14		
line one	4.7 mm	M5
clause 19(b)		
line eight	6.3 mm	M6
line eleven	25.4 mm x 6.3 mm	25 mm x 6 mm
line fifteen	7.9 mm	M8
Specification No. 2		
clause 6(b)		
line one	1.80 mm and not more than 12.7 mm	2 mm and not more than 13 mm
Specification No. 3		
clause 4(a)	0.88 mm	0.90 mm
clause 5(c)	3 mm	3.2 mm
clause 6(c)	7.9 mm in diameter	M8
clause 8(d)		
line two	38 mm wide x 6.3 mm thick	40 mm wide x 6 mm thick
line six	38 mm	40 mm
figure 1		
where appearing	38 mm 6.3 mm 9.5 mm	40 mm 6 mm M10
Table 9 under heading "Thickness (mm)"	4.7 5.8 3.6 4.4 7.9 4.0 6.3 4.4 4.8 7.9 4.7 6.3 4.4	4.8 5.9 3.6 4.5 8.0 4.0 6.3 4.5 4.9 8.0 4.8 6.3 4.5
clause 12		
Method A		
paragraph (ii)	25.4 mm x 6.3 mm 7.9 mm in diameter	25 mm x 6 mm M8
paragraph (iii)	7.9 mm in diameter	M8
Method B		
paragraph (i)	7.9 mm in diameter	M8
clause 19		
line two	12.7 mm in diameter	M12
paragraph (a)	63 mm square x 4.7 mm thick	65 mm square x 5 mm thick
clause 20(b)(i)	9.5 mm in diameter	M10
Specification No. 7		
clause 1(1)	0.5 m <sup>3</sup> /min m <sup>2</sup>	10 l/s per square metre
line three		
clause 1(2)(a)	0.5 m <sup>3</sup> /min m <sup>2</sup>	10 l/s per square metre
clause 3(1)	0.3 m <sup>3</sup> /min	5 l/s

## LOCAL GOVERNMENT ACT, 1960-1978.

## The Municipality of the City of Subiaco.

## By-law No. 44—Control of Residential Parking.

IN pursuance of the powers conferred upon it by the abovementioned Act and of all other powers enabling it the Council of the abovementioned Municipality hereby records having resolved on the 22nd day of November, 1977, to make and submit for confirmation by the Governor the following by-laws:

## 1. In these by-laws unless the context otherwise requires—

"Council" means the Council of the Municipality of the City of Subiaco.

"District" means the district of the Municipality;

"Municipality" means the Municipality of the City of Subiaco.

"dwelling house" means a building standing on its own separate lot used primarily for living purposes by one separate family, but does not include a residential building within the definition of that term contained in City of Subiaco Town Planning Scheme No. 1 published in the *Government Gazette* of the 28th January, 1976;

"permit" means a residential parking permit issued pursuant to by-law 2.  
 "stand", in relation to a vehicle, means to stop the vehicle and permit it to remain stationary except for the purpose of avoiding conflict with other traffic or of complying with the provisions of any law; and "standing" has a correlative meaning.

2. The Council may after written application has been made to it issue a residential parking permit to a person who—

(a) is the owner or occupier of a dwelling house fronting or abutting a road within the District or a member of his family, and

(b) resides in the dwelling house,

where the Council is satisfied that it is impossible or impracticable to obtain vehicular access to the dwelling house from a street or right-of-way or there are other sufficient reasons for granting the permit.

3. Where under any by-laws of the Municipality the standing of a vehicle on any portion of a street within the District whether marked as a parking stall or not is prohibited for more than a specified time the holder of a permit is exempted from such prohibition—

(a) in respect of the road specified in the permit;

(b) if the permit is affixed to the lower corner of the right-hand side of the rear window of the vehicle;

(c) if the period in respect of which the permit was issued has not expired; and

(d) if the holder of the permit at the time of standing the vehicle still resides in the dwelling house in respect of which the permit was issued.

4. A permit shall not be issued to a person if another permit has already been issued in respect of another vehicle to a person residing in the same dwelling house as the applicant and such other permit is current.

5. A permit shall not be issued for a period exceeding twelve months.

6. A permit shall expire on the 31st day of December next after the date of issue thereof.

7. A permit shall specify—

(a) the name of the person to whom it was issued;

(b) the address of the dwelling house in which the holder thereof resided at the time of issue of the permit;

(c) the registration number of the vehicle in respect of which the permit was issued;

(d) the name of the street to which the permit relates; and

(e) the date upon which the permit expires.

8. The Council may on written application to it—

(a) renew for a period not exceeding twelve months a permit which has expired;

(b) issue a replacement permit for a permit that has been lost or damaged.

9. Where the holder of a permit ceases to reside in the dwelling house in respect of which the permit was issued the permit shall be deemed to have been revoked and such person shall forthwith remove the permit from the vehicle to which it is affixed.

10. By-law No. 44 relating to control of residential parking published in the *Government Gazette* of the 1st October, 1976 as amended is hereby revoked.

Dated the 9th day of December, 1977.

The Common Seal of the City of Subiaco was hereunto affixed by authority of a resolution of the Council in the presence of:—

[L.S.]

A. G. FERNIHOUGH,  
 Mayor.  
 J. F. McGEOUGH,  
 Town Clerk.

Recommended—

E. C. RUSHTON,  
 Minister for Local Government.

Approved by His Excellency the Governor in Executive Council this 7th day of June, 1978.

R. D. DAVIES,  
 Clerk of the Council.

## LOCAL GOVERNMENT ACT, 1960-1978.

The Municipality of the City of Stirling.

By-laws Relating to New Street Alignment.

IN pursuance of the powers conferred upon it by the abovementioned Act and of all other powers enabling it, the Council of the abovementioned municipality hereby records having resolved on the 17th day of May, 1977, to make and submit for confirmation by the Governor the following By-law:—

The By-laws of the City of Stirling published in the *Government Gazette* of the 12th May, 1971, and amended from time to time, are hereby amended in the following manner:—

The First Schedule is altered by the addition at the end thereof of the map hereunder prescribing new street alignments for portions of Peninsula Road, Hardey Road, Clarkson Road and Johnson Road, Maylands.

Dated the 17th day of May, 1977.

The Common Seal of the City of Stirling was hereunto affixed by authority of a resolution of the Council in the presence of:—

[L.S.]

G. A. VENVILLE,  
Mayor.

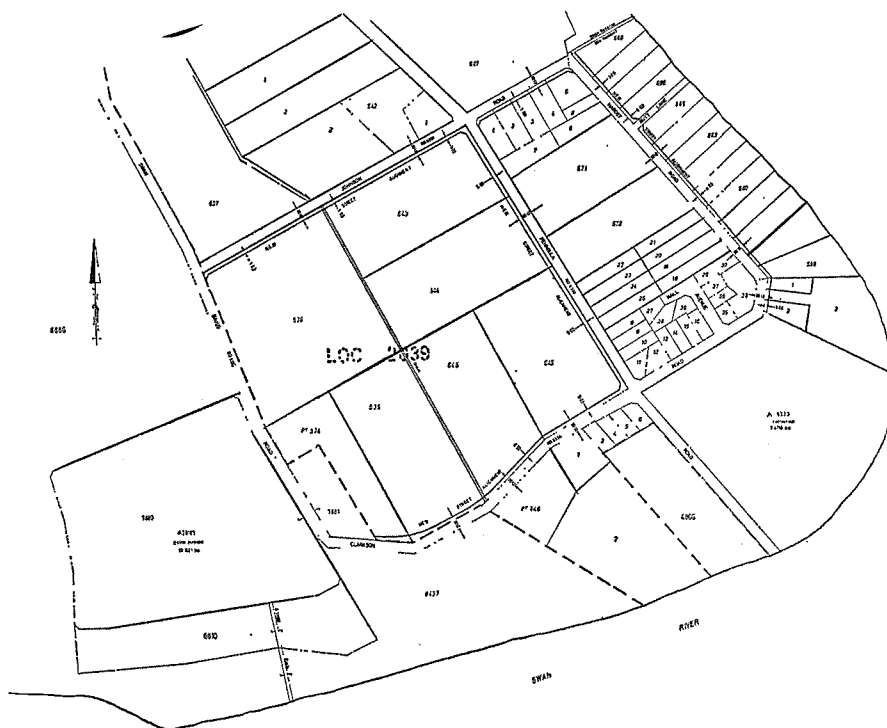
L. A. EASTON,  
Town Clerk.

Recommended—

E. C. RUSHTON,  
Minister for Local Government.

Approved by His Excellency the Governor in Executive Council this 7th day of June, 1978.

R. D. DAVIES,  
Clerk of the Council.



## CITY OF PERTH ENDOWMENT LANDS ACT, 1920-1970.

Municipality of the City of Perth.

By-law No. 43—Buildings on Endowment Lands and Limekilns Estate.

IN pursuance of the powers conferred upon it by the abovementioned Act and all other powers enabling it the Council of the abovementioned Municipality hereby records having resolved on the twenty-first day of February, 1977, to make and submit for confirmation by the Governor the following amendment to By-law No. 43:—

That the description of land in the Fourth Schedule be amended by adding the following:—

Lot 194 Peasholm Street.

Dated this 23rd day of March, 1978.

The Common Seal of the City of Perth was hereunto affixed in the presence of:—

[L.S.]

E. H. LEE-STEERE,  
Lord Mayor.

R. F. DAWSON,  
Acting Town Clerk.

Recommended:—

E. C. RUSHTON,  
Minister for Local Government.

Approved by His Excellency the Governor in Executive Council this 7th day of June, 1978.

R. D. DAVIES,  
Clerk of the Council.

## LOCAL GOVERNMENT ACT, 1960-1978.

The Municipality of the Town of Geraldton.

Adoption of Draft Model By-laws Relating to Signs, Hoardings and Billposting No. 13.

IN pursuance of the powers conferred upon it by the abovementioned Act, the Council of the abovementioned Municipality hereby records having resolved on the Twenty Second day of February, 1978, to adopt such of the Draft Model By-laws published in the *Government Gazette* on the 11th day of June, 1963, and amended from time to time, with such alterations as are here set out:—

Local Government Draft Model By-law No. 13 Alterations.

1. By deleting By-law 38 and inserting the following By-law Town Planning Scheme to Prevail.

Where and to the extent that there is inconsistency between provisions of these Draft Model By-laws and the Town of Geraldton Town Planning Scheme No. 1 and subsequent amendments the provisions of that Scheme prevail.

2. By deleting the second schedule and inserting a schedule as follows:

## Second Schedule.

## Fees.

	\$
1. A pylon sign or tower sign .....	5.00
2. An illuminated sign—	
(a) On a roof .....	10.00
(b) Under a verandah .....	5.00
(c) Any other .....	5.00
3. A sign other than a pylon sign or an illuminated sign .....	5.00
4. A hoarding—per annum .....	10.00

Dated this 10th day of May, 1978.

The Common Seal of the Town of Geraldton was hereunto affixed by a resolution of the Council in the presence of:—

[L.S.]

L. J. HARRIS,  
Mayor.

N. G. LEACH,  
Town Clerk.

Recommended—

E. C. RUSHTON,  
Minister for Local Government.

Approved by His Excellency the Governor in Executive Council this 7th day of June, 1978.

R. D. DAVIES,  
Clerk of the Council.



## LOCAL GOVERNMENT ACT, 1960-1978.

The Municipality of the Shire of Busselton.

By-Laws Relating to Depositing and Removal of Refuse,  
Rubbish, Litter and Disused Materials.

IN Pursuance of the powers conferred upon it by the above mentioned Act and to all the powers enabling the Council of the Shire of Busselton hereby records having resolved on the 8th March, 1978 to submit for confirmation by the Governor the following By-Laws—

## 1. In these By-Laws—

“Council” means the Busselton Shire Council;

“District” means the Shire of Busselton Municipal District.

## 2. If there is—

(a) on any vacant land within the district any trees, scrub undergrowth or rubbish, or

(b) on any land within this district any refuse, rubbish or disused material whether of the same kind, or a different kind from that here specified which in the opinion of the Council is likely to effect adversely the value of the ad-joining property or the health, comfort or convenience of the inhabitants thereof

the Council may cause a notice under the hand of the Shire Clerk to be served on the owner or occupier of such land requiring him, within the time specified in such notice to clear the land of such trees, scrub, undergrowth or remove such refuse, rubbish, or disused material from such land.

3. Every owner or occupier of land on whom a notice is served under By-Law 2 of these By-Laws, shall comply with such notice within the time therein specified and any owner or occupier of land who fails to comply with the terms of the Notice so served shall be guilty of an offence.

4. Where the Owner or occupier does not clear the land of such trees, scrub, underground or remove such refuse, rubbish, or disused material as required by the notice given by the Council, the Council is authorised without payment of any compensation in respect thereof to remove it and dispose of it at the expense of and recover in a Court of competent jurisdiction the amount of expenses from the Owner or Occupier to whom the notice was given.

5. Any person who shall commit a breach of any of these By-Laws shall be liable to—

(a) a maximum penalty of two hundred dollars (\$200) and

(b) a maximum daily penalty during the breach of twenty dollars (\$20) per day.

6. The By-Law requiring removal of refuse etc., published in the *Government Gazette* of the 16th March, 1961 is hereby repealed.

The Common Seal of the Shire of Busselton  
was hereto affixed in the presence of—

[L.S.]

J. TORRENT,  
President.  
P. S. HOLGATE,  
Shire Clerk.

Dated 8th day of May, 1978.

Recommended—

E. C. RUSHTON,  
Minister for Local Government.

Approved by His Excellency the Governor in Executive Council this 7th day of June, 1978.

R. D. DAVIES,  
Clerk of the Council.

## LOCAL GOVERNMENT ACT, 1960-1978.

The Municipality of the Shire of Mandurah.

By-Laws relating to Safety, Decency, Convenience and Comfort of Persons  
in respect of bathing (No. 14).

IN pursuance of the powers conferred upon it by the abovementioned Act and all other powers enabling it, the Council of the abovementioned Municipality hereby records having resolved, on the 16th November, 1976 to make and submit for confirmation by the Governor, the following amendments to the resolution of the Council published in the *Government Gazette* of the 5th July, 1967, page 1743, adopting the Draft Model By-laws with amendments—No. 14 (Safety, Decency, Convenience and Comfort of Persons in respect of Bathing.)

By the amendment to:

1. By-Law 1. By the deletion of the words in line two “In respect of Bathing” and the insertion in lieu the words “on beaches and other Reserves.”

2. By-Law 2. By the deletion of the words "reserves Numbered" and the existing list of figures after the word "numbered" in line 5 and substituting the following words "all land that is vested in, or under the care, control and management of the Council."

3. By-Law 3. Interpretation—add the new definition "Owner of Vehicle" means the person who is the holder of the requisite vehicle license under the Traffic Act, 1974, in respect of that vehicle or if the vehicle is not licensed under the Act, the person who owns the vehicle or is entitled to its possession.

4. By-Law 8. (1) By the deletion of the figures "1903" in line two and substituting the figures (1976) and also in line 3 of subsection (3) by the addition of the following new By-Laws:—

5. Add after by-Law 9 the following by-law  
By-law 9A A person shall not within the defined area release or discharge into the water effluent, rubbish, refuse or litter of any kind from any boat, ship or other vessel."

6. By-Law to be known as By-Law 16A to be added after by-law 16.

By-law 16A. (1) The owners of a vehicle shall if required by a member of the Western Australian Police Force or an Officer of the Council inform the Member or Officer as to identity and address of the driver or person in charge of the vehicle at the time when an offence of which the use, parking or standing of a vehicle is an element is alleged to have been committed by the driver or person in charge of the vehicle, against one of these by-laws.

(2) Where the driver or person in charge of a vehicle is alleged to have committed such an offence against one of these by-laws and the owner of the vehicle at the time the offence was alleged to have been committed fails when required so to do within seven days of the commission of the alleged offence to inform a member of the Western Australian Police Force or an Officer of the Council as to the identity and address of the person who was the driver or person in charge of the vehicle at that time, the owner shall be deemed to be the person who committed that offence and shall then be liable to the penalty prescribed in respect thereof unless the Member of the Western Australian Police Force or the Clerk of the Council is satisfied from information furnished by the owner that the driver or person in charge or that the vehicle was stolen or being unlawfully used at the time the offence was alleged to have been committed.

(3) Where the Member of the Western Australian Police Force or the Clerk of the Council is so satisfied no proceedings shall be taken against the owner for the recovery of the penalty prescribed in respect of the offence.

Dated this 8th day of May, 1978.

The Common Seal of the Shire of Mandurah  
was affixed hereto in the presence of:

D. C. TUCKEY,  
President.  
K. W. DONOHUE,  
Shire Clerk.

Recommended—

E. C. RUSHTON,  
Minister for Local Government.

Approved by His Excellency the Governor in Executive Council this 7th day of June, 1978.

R. D. DAVIES,  
Clerk of the Council.

LOCAL GOVERNMENT ACT, 1960-1978.

Shire of Northampton.

By-laws Relating to Horrocks Beach.

L.G. NR 7/13.

IN pursuance of the powers conferred upon it by the abovementioned Act and of all powers enabling it, the Council of the abovementioned Municipality hereby records having resolved on the 18th day of November, 1977, to make and submit for confirmation of the Governor the following by-laws:—

1. The by-laws published in the *Government Gazette* of the 7th September, 1966, as amended from time to time thereafter are hereby repealed.

2. In these by-laws the expression "the Reserve" shall mean all that the land vested in the Council of the Shire of Northampton situated at Horrocks Beach in the State of Western Australia and consisting of Reserve number 21450, 10994 and 29151 and also all those pieces of land being:

Portions of Victoria Locations 480 and 1512, being the subject of Diagram 10952 deposited at the Titles Office Perth in the said State and further that portion of Victoria Location 1512 as is shown on plan 7725, and are registered at the said Titles Office in the name of the said Council and further all that piece of land being Victoria Locations 10757, 10758 and 10759.

3. Subject to the provisions hereof no person shall erect maintain or occupy or in any way use any camp tent beach cottage or building whether a dwelling house or not upon the Reserve.

4. (a) In this by-law the term "cottage" shall mean any structure (not being a tent or structure of a purely temporary nature) adapted for or intended to be used for a human habitation whether affixed to the soil or not.

(b) (i) Any person may apply to the Council by lodging an application in the form in the First Schedule hereto for permission to erect maintain and occupy subject to these by-laws a cottage upon portion of the Reserve with the Shire Clerk.

(ii) (a) Any permit holder desirous of disposing of his cottage shall advise the Council to that effect.

(ii) (b) Any application for approval of transfer of ownership of a cottage may be granted or refused in the absolute discretion of the Council.

(c) Upon receipt of such application the Shire Clerk shall submit such application to the Council which may grant to such applicant a permit to erect maintain or occupy a cottage upon a specified portion of the reserve (hereinafter referred to as "a site") for such period as may be determined by the Council.

(d) The Council may revoke any permits granted by it under the provisions hereof by giving to the applicant three months notice in writing of its intention so to do and upon the expiration of such period of time the said permit shall cease to have effect.

(e) No permit shall be granted to any person who is at the time of making his application or whose spouse is at such time already the holder of a permit under the provisions of paragraph (d) hereof.

(f) No permit shall be issued in respect of a cottage having a frontage of less than 5.5 metres or more than 7.6 metres facing towards the nearest made road, provided that the permit to maintain and occupy the cottage in respect of an existing cottage may be extended for a period up to seven years from date of gazettal of these by-laws under the conditions existing in by-laws relating to Horrocks Beach published in the *Government Gazette* of 7th September, 1966.

(g) The minimum building requirements for this class of holiday cottage to be 50 square metres in area (i.e., 9.1 metres by 5.5 metres).

5. (a) The Council may cause a plan showing the Reserve to be drawn up and may show on such plan a subdivision of the Reserve setting out each cottage site, each such site to have a distinguishing number.

(b) Where the Council has caused such a plan to be drawn the Council shall be empowered to describe any site in respect of which a permit may at any time be granted pursuant to clause 5 hereof by reference to the distinguishing number applicable to such site.

6. Where the Council issues a permit pursuant to the powers granted to it by By-law 4 hereof such permit shall be issued upon the following terms and conditions:—

(a) No cottage shall be erected upon the site to which such permit relates unless and until the person intending to erect such cottage or the grantee of the permit shall have caused to be submitted to the Council full and detailed plans and specifications relating to such intended structure and the Council has approved such plans and specifications.

(b) No such cottage shall exceed four metres in height and shall be erected save and except in accordance with a set of plans and specifications approved by the Council pursuant to the terms of paragraph (a) hereof.

(c) A permit holder shall be at liberty at the expiration of the period of his permit to remove from the site the subject of his permit any structure whether by way of fixture or otherwise which may from time to time be erected thereon.

(d) Subject to the provisions of paragraph (c) hereof if a permit holder shall remove from the site in respect of which he holds his permit the cottage erected thereon without first having obtained the approval of the Council for such removal of, his permit shall become null and void.

(e) The holder of a permit shall keep the site in respect of which such permit shall be granted in a good and tenantable state of repair order and condition and shall keep any erections thereon in such a state and shall ensure that at all times such site shall remain clean and tidy to the satisfaction of the Council.

(f) No person shall bring onto a site upon the reserve anything which is likely to be a nuisance annoyance or disturbance to any other person upon the Reserve or which is likely to be or which is a fire hazard.

(g) If within the period of one calendar month from the expiration or revocation of any permits granted under these By-laws the permit holder shall not have removed any buildings erections or structures placed upon the site in respect of which such permit was issued then the Council shall be entitled to remove such buildings, erections or structures and in such event the Council shall be entitled to the whole of the materials in such buildings erections or structures as and by way of liquidated damages for its cost of removing such buildings erections or structures.

(h) If any holder of any permit granted pursuant to these By-laws shall breach any of the conditions of this By-law then the Council may revoke the permit granted to him and the permit shall thereupon be deemed to have expired for the purposes of these by-laws at the date of such revocation save that the Council shall not be required in such circumstances to make any refund of the fees paid by the permit holder.

7. No person shall carry out or authorise the carrying out of any structural alterations to a cottage on the Reserve unless and until they have first submitted to the Council plans and specifications relating to such alterations and obtained the approval of the Council thereto and the Council may make such conditions upon the granting of its approval as it may see fit.

8. No person shall erect any cottage or other structure within six metres of any other cottage or other structure or within six metres of the boundary of any site set aside by the Council for the purposes of the erection of another cottage.

9. (a) Notwithstanding the provisions of paragraphs 4 and 8 hereof the Council may upon first obtaining the consent of the Governor of Western Australia thereto grant a lease or leases of any portion or portions of that portion of the Reserve as is Portion of Victoria Location 480 and 1512 and being the subject of deposited diagram 10952 for the purposes of the carrying on upon such land or such portions of such land the business by the lessee of a Motel, a Caravan Park, a Shop, a Service Station, a Cafeteria, or Eating House, or such other business premises as may seem expedient for the development of the area to the Council. Such lease to be for any period not exceeding twenty-one years and upon such conditions and at such rental as the Council may at the time of granting such lease determine.

(b) No land leased pursuant to this by-law shall be used for the purposes of the sale of liquor therefrom or thereon or for the purposes of gambling and every lease granted under the powers hereby provided for shall contain a covenant on the part of the lessee containing prohibitions against the sale of liquor and gambling.

10. No person shall, cut injure or otherwise destroy or damage any tree or shrub upon the Reserve save and except for the purpose of clearing a site in respect of which a permit has been granted pursuant to by-law 4 hereof or to enable the erection of a structure pursuant to the terms of a lease granted under the powers contained in by-law 9 hereof.

11. No person shall enter or remain upon any building or any site upon the Reserve or any portion of the Reserve in respect of which a permit has been granted unless such person shall first have obtained the permission to so enter or remain upon such site building or area of the Council or of the then holder of a permit in respect of such building or site.

12. No person shall light a fire upon the Reserve save and except in a properly prepared fireplace or in a stove.

13. (a) No person shall permit a dog to enter upon such portion of the Reserve as is set aside under the Shire of Northampton Town Planning Scheme No. 3 (Horrocks) for beach cottages nor upon the bathing area adjacent to such beach cottages and in the event of a dog being found upon either or such portions of the Reserve the owner of the dog shall for the purposes of this By-law be deemed to have permitted the dog to enter upon such portion of the Reserve.

(b) Without prejudice to such other penalties as may be provided for by these By-laws the Council may apprehend and detain any dog being found upon the Reserve in contravention of paragraph (a) of this By-law pursuant to the provisions of By-laws adopted by the Council relating to Dogs.

14. Every person committing a breach of any of these by-laws is liable to a fine not exceeding one hundred dollars (\$100).

First Schedule.

APPLICATION FOR PERMIT TO OCCUPY A COTTAGE

I,..... of..... in the State of Western Australia.....do hereby apply for a permit to \*erect, maintain and occupy a cottage upon the site No..... of the Horrocks Beach Reserve.

Dated this..... day of.....19.....

Applicant

Dated this 10th day of May, 1978.

ERN E. TEAKLE, President.

[L.S.]

R. CHARLTON, Shire Clerk.

Recommended—

E. C. RUSHTON, Minister for Local Government.

Approved by His Excellency the Governor in Executive Council this 7th day of June, 1978.

R. D. DAVIES, Clerk of the Council.

## LOCAL GOVERNMENT ACT, 1960-1978.

The Municipality of the Shire of Northampton.

By-laws relating to the control of vehicles on land which is vested in or under the care, control or management of the Shire of Northampton.

L.G. NR.7.26.

IN pursuance of the powers conferred upon it by the abovementioned Act and of all other powers enabling it, the Council of the abovementioned Municipality hereby records having resolved on the 5th day of July, 1977, to make and submit for confirmation by the Governor the following by-law:—

(1) Authorised person means a person employed by the Council acting in the normal course of his duties.

(2) No person unless authorised shall permit a vehicle to be driven, parked or stood upon land which is vested in or is under the care, control or management of the Shire of Northampton other than on designated carriage ways, roads and parking areas.

(3) No person shall drive a vehicle or allow a vehicle to be driven upon land which is vested in or is under the care, control or management of the Shire of Northampton other than a street:—

(a) in parking areas designated as such by means of appropriate signs on such land at a speed exceeding sixteen kilometres per hour, or in a manner inherently dangerous to the public;

(b) in the Drive-In Theatre at a speed exceeding eight kilometres per hour or in a manner inherently dangerous to the public;

(c) in the Showground and recreation reserve within the area a vehicle is reasonably considered to be, at a speed exceeding sixteen kilometres per hour or in a manner inherently dangerous to the public;

(d) on Horrocks Beach within the area a vehicle is reasonably considered to be, at a speed exceeding sixteen kilometres per hour or in a manner inherently dangerous to the public;

(e) on the Basketball reserve within the area a vehicle is reasonably considered to be, at a speed exceeding eight kilometres per hour or in a manner dangerous to the public;

(f) on other parts of such land within the area a vehicle is reasonably considered to be, at a speed exceeding thirty kilometres per hour or in a manner inherently dangerous to the public.

(4) Any person committing a breach of this By-law or who is guilty of an offence against this By-law shall be liable to a maximum penalty of \$100 and a minimum penalty of \$10.

Dated this twelfth day of April, 1978.

The Common Seal of the Shire of Northampton was affixed hereto in the presence of:—

[L.S.]

ERN. E. TEAKLE,  
President.

R. CHARLTON,  
Shire Clerk.

Recommended:—

E. C. RUSHTON,  
Minister for Local Government.

Approved by His Excellency the Governor in Executive Council this 7th day of June, 1978.

R. D. DAVIES,  
Clerk of the Council.

## LOCAL GOVERNMENT ACT, 1960-1978.

The Municipality of the Shire of Toodyay.

By-laws relating to Parks, Public Reserves, Sports Grounds, Recreation Grounds or Open Space Areas vested in the Council.

IN Pursuance of the powers conferred upon it by the abovementioned Act and of all other powers enabling it the Council of the abovementioned Municipality records having resolved on the 20th day of June, 1977, to make and submit for confirmation by the Governor the following By-laws:—

1. In this by-law:—

“Council” shall mean the Council of the Shire of Toodyay.

“Shire Clerk” shall mean the Shire Clerk of the Shire of Toodyay.

“Inspector”—Inspector shall mean and include any Inspector in the employ of the Council, and shall also include any Hon. Inspector appointed by the Council to assist the Council to maintain a due observation of the By-laws of the Shire of Toodyay.

“Park, Public Reserve, Sports Ground, Recreation Ground or Open Space, Areas vested in the Council” includes any land vested in or under the care, control or management of the Shire of Toodyay and used as a Park, Public Reserve, Sports Ground, Recreation Ground and Open Space Areas vested in the Council.

2. No person shall destroy, damage or interfere with any tree, tree guard, shrub, flower, plant, fence, building, seat, waterpipe, hose, hose fitting, rock or stone, soil, grass surface or other property owned by or vested in the Council in any park, public reserve, sports ground, recreation ground or open space area vested in the Council.

3. No person shall carry firearms through any park, public reserve, sports ground, recreation ground or open space area vested in the Council, or shoot, snare, injure or destroy any bird, fish, reptile or animal therein.

4. No person shall climb or be upon any tree, shrub, tree guard, wall or fence or upon the roof of any building in any park, public reserve, sports ground, recreation ground or open space area vested in the Council.

5. No person shall tether any animal to any tree, shrub, tree guard, wall or fence in any park, public reserve, sports ground, recreation ground or open space area vested in the Council.

6. No person shall deposit or leave in any park, public reserve, sports ground, recreation ground or open space area vested in the Council any rubbish, refuse, clothing, paper, glass, china, timber, stone, bricks, sand, gravel, scrap metal or other material whether of the same kind or not, other than in a receptacle provided for the purpose.

7. Any person found in a state of intoxication or behaving in a disorderly manner or using indecent, profane or insulting language or creating or taking part in any disturbance or making an harangue whereby a crowd is collected or committing any act of indecency in any park, public reserve, sports ground, recreation ground or open space area vested in the Council shall be liable to be removed therefrom forthwith by any officer or servant of the Council or by any member of the Police Force and shall be guilty of an offence against this by-law.

8. No person shall cause, allow or suffer any horse or cattle to be or to be pastured upon any park, public reserve, sports ground, recreation ground or open space area vested in the Council without first having obtained approval from the Council to do so.

9. No person, unless authorised in that behalf by the Council, shall lead, ride or drive any horse, cattle, bicycle, tricycle, motorcycle or vehicle upon or over any portion of any park, public reserve, sports ground, recreation ground or open space area vested in the Council, except upon a carriageway or an area set aside for the purpose of parking.

10. No person, unless authorised in that behalf by the Council, shall leave any vehicle, whether in charge of any person or not, stationary upon any part of such park, public reserve, sports ground, recreation ground, or open space area vested in the Council except upon a carriageway or part of such park, public reserve, sports ground, recreation ground, or open space area vested in the Council, set aside for the purpose.

11. No person shall leave any vehicle, whether in charge of any person or not, stationary upon a carriageway within any park, public reserve, sports ground, recreation ground, or open space area vested in the Council, except on a duly appointed stand, or thereon for a longer period than is specified by a notice exhibited in such park, public reserve, sports ground, recreation ground or open space area vested in the Council.

12. The driver of any vehicle standing on any carriageway in any park, public reserve, sports ground, recreation ground or open space area vested in the Council, shall place and keep the same and any horse or other animal attached thereto close to and parallel with the kerb or footpath on the left of such vehicle, except where marked bays, channels or other obstructions prevent this from being done or indicate otherwise.

13. No person shall hawk or offer for sale in any park, public reserve, sports ground, recreation ground or open space area vested in the Council, any goods or articles of any description, without having previously obtained the written permission of the Shire Clerk.

14. No person shall, in any park, public reserve, sports ground, recreation ground or open space area vested in the Council, without the written permission of the Shire Clerk, take the photographic portrait of any person for reward or for the purpose of sale.

15. No person shall light any fire within any park, public reserve, sports ground, recreation ground or open space area vested in the Council, except in an area set aside for the purpose without the written permission of the Shire Clerk.

16. No person shall deface or write upon or post, stick, stamp, stencil, paint or otherwise affix or cause to be posted, stuck, stamped, stencilled, painted or otherwise affixed, any placard, handbill, notice, advertisement, writing or picture whatsoever upon any tree, building, fence, post, gate, wall, flagging or path in or around any park, public reserve, sports ground, recreation ground or open space area vested in the Council, without the written consent of the Shire Clerk first obtained.

17. No person shall, except in the course of a game being lawfully played on a park, public reserve, sports ground, recreation ground or open space area vested in the Council, throw or discharge anything in, on to or over a park, public reserve, sports ground, recreation ground or open space area vested in the Council.

18. No person shall bathe in any park, public reserve, sports ground, recreation ground or open space area vested in the Council except in such areas set aside for the purpose.

19. No person shall in any park or public reserve wilfully obstruct, disturb, interrupt or annoy any other person in the proper use thereof or wilfully obstruct in the execution of his duty or insult or neglect to obey the lawful directions of any caretaker, ranger, Inspector or other servant of the Council.

20. No person shall take upon or erect or operate upon any park, public reserve, sports ground, recreation ground, or open space area vested in the Council any loudspeaker or other device for the amplification of sound without having previously obtained the written permission of the Shire Clerk.

21. No person shall, in any park, public reserve, sports ground, recreation ground or open space area vested in the Council, speak or make any noise so as knowingly to cause such speech or noise to be amplified by any loudspeaker or other device without having previously obtained the written permission of the Shire Clerk.

22. No person shall spit or expectorate on the paths or seat or any structure or erection within any park, public reserve, recreation ground, sports ground or open space area vested in the Council.

23. No person shall gamble or play pitch and toss, or any other game of chance, in any park, public reserve, sports ground, recreation ground or open space area vested in the Council.

24. No person shall, unless authorised in that behalf by the Council, bring, carry, or take into or have in his possession or under his control in any park, public reserve, sports ground, recreation ground or open space area vested in the Council any fermented or spirituous liquors nor consume or drink the same therein, provided that this clause shall not apply to any person lawfully exercising or taking advantage of the privileges of a registered club for which is held a current licence granted under the provisions of the Licensing Act, 1970, as amended, with the approval of the Council.

25. No person shall camp, lodge or tarry overnight in any park, public reserve, sports ground, recreation ground or open space area vested in the Council or frequent the same for the purpose of camping lodging, of tarrying overnight therein without having previously obtained the written permission of the Shire Clerk.

26. No person shall—

- (a) Play at or practise golf in any park, public reserve, sports ground, recreation ground or open space area vested in the Council except in a park, public reserve, sports ground, recreation ground or open space area vested in the Council set aside for the purpose.
- (b) Play in or at any game between opposing teams or practise at any game in a park, public reserve, sports ground, recreation ground or any open space area vested in the Council without having first obtained the written approval of the Shire Clerk, or
- (c) Play at any game in a park, public reserve, sports ground, recreation ground or any open space area vested in the Council to the annoyance or disturbance of any other person lawfully using the park, public reserve, recreation ground, sports ground or any open space area vested in the Council or in such circumstances that such play might reasonably be anticipated to cause damage to any tree, tree guard, shrub, flower, plant, fence, seat, building, waterpipe, hosefitting, soil, grass surface or other property of whatsoever nature or kind owned by or vested in the Council.

27. No person or organised club having obtained permission as aforesaid shall practise or play at any such game, except at such times and upon such portions of the parks or public reserves as shall be specified in such permission.

28. It shall be lawful for any officer or servant or Inspector of the Council or any member of the Police Force to remove from any park, or public reserve any child under the age of six (6) years who is not under the control or in the care of a parent of such child or other person over the age of eighteen (18) years.

29. No person shall train or exercise any horse or dog within any park, sports ground, recreation ground or open space area vested in the Council, except in such parks, sports grounds, recreation grounds or open space areas vested in the Council, or parts thereof as shall from time to time be set aside for the purpose.

30. No person shall suffer or allow any dog to enter or remain in any part of any park, public reserve, sports ground, recreation ground, or any open space area vested in the Council unless under effective control.

31. No person shall erect or place within any park, public reserve, sports ground, recreation ground or open space area vested in the Council any tent, stall, platform or table for public amusement or for any performance, whether for gain or otherwise, without the written consent of the Shire Clerk.

32. No person shall commit a nuisance in any park, public reserve, sports ground, recreation ground or open space area vested in the Council or on or in any part of any pavilion, dressing room or other building erected on any part of any park, public reserve, sports ground, recreation ground or open space area vested in the Council.

33. No person shall fly any kite for the purpose of displaying advertising material, balloon or model aircraft from or on any park, public reserve, without the written permission of the Shire Clerk, except on such parks, public reserves, sports grounds, recreation grounds or open space areas vested in the Council or parts thereof as shall from time to time be set aside by the Council for the purpose.



34. It shall be lawful for any officer or servant or Inspector of the Council or any member of the Police Force to remove from any children's playground or from any kindergarten playground any person who is not entitled to the use thereof.

35. Every person offending against any of the provisions of this by-law shall be liable for every such offence to a penalty not exceeding \$200.00.

Dated this 20th day of June, 1977.

The Common Seal of the Shire of Toodyay was hereunto fixed in the presence of—

[L.S.]

I. V. MURRAY,  
President.  
B. F. HARRIS,  
Shire Clerk.

Recommended—

E. C. RUSHTON,  
Minister of Local Government.

Approved by His Excellency the Governor in Executive Council this 7th day of June, 1978.

R. D. DAVIES,  
Clerk of the Council.

#### CEMETERIES ACT, 1897-1978.

##### Narrogin General Cemetery By-laws.

##### Town of Narrogin.

1. The by-laws made by the Trustees of the Narrogin General Cemetery under the provisions of the Cemeteries Act 1897-1976 published in the *Government Gazette* of 24th February, 1950, and amended from time to time thereafter are herein referred to as the principal by-laws.

2. The principal by-laws are amended by deleting the whole of Schedule 'A' and substituting the following.

#### Schedule 'A'.

##### Narrogin General Cemetery.

##### Scale of Fees and Charges Payable to the Trustees.

- (i) On application for an order for burial, the following fees shall be payable in advance:—
- |   | \$           |
|---|--------------|
| (a) For interment in a grave 1.8 metres deep  | 45.00        |
| For interment of any stillborn child in ground set aside for that purpose                             | 25.00        |
| (b) For 'Grant of Right of Burial'—   |              |
| Ordinary Land—  |              |
| 2.4 metres x 1.2 metres   | 10.00        |
| 2.4 metres x 2.4 metres   | 20.00        |
| Per Extra 0.3 metres x 2.4 metres   | 5.00         |
| (c) For the issue of Deed of Reservation including the registration thereof                           | 1.00         |
| Registration of transfer of Right of Burial   | 1.00         |
| For the issue of a copy of Right of Burial  | 2.00         |
| (ii) If graves are required to be sunk deeper than 1.8 metres the following charges shall be payable: |              |
| For each additional 0.3 metre   | 10.00        |
| (iii) Re-opening of an ordinary grave:—   |              |
| For each interment of a person  | 45.00        |
| Stillborn   | 25.00        |
| (iv) Re-opening a brick grave, vault or other according to the work required, from                    | 20.00        |
| (v) The following additional fees shall be payable:—  |              |
| For each interment in open ground, without due notice under By-law No. 6                              | 5.00         |
| For each interment not in usual hours as prescribed in By-law No. 14                                  | 10.00        |
| For each interment—private ground without due notice under By-law No. 6                               | 5.00         |
| For late arrivals at cemetery gates as per By-law No. 15  | 10.00        |
| (vi) For late moving off from cemetery gates as per By-law No. 16                                     | 10.00        |
| For each interment on a Sunday or Public Holiday  | Addit. 30.00 |
| For each interment on a Saturday between the hours of 8.00 a.m. and 11.00 a.m.                        | Addit. 25.00 |

	\$
For each interment on a Saturday after 11.00 a.m. .... Addit.	30.00
For exhumation of a body ....	50.00
Re-opening of a grave for exhumation ....	45.00
For interment in a new grave after exhumation ....	45.00
(vii) Permission to erect a Monument ....	3.00
(viii) Undertakers Annual Licence Fee ....	20.00
Garden of Remembrance—Disposal of ashes.	
(ix) (a) Interment in Garden of Remembrance at foot of rose-bush (excluding chrome plate and inscription) ....	30.00
(b) Second Interment at foot of rose-bush ....	15.00
(x) (a) Interment under Family rose-bush (excluding chrome plate and inscription) ....	15.00
(b) Second, Third and Fourth Interments .... each	15.00
(xi) Reservation of rose-bush ....	30.00
(xii) Niche Wall—	
Placement in single niche (excluding tablet and inscription)	15.00
Placement in double niche (excluding tablet and inscription)	25.00

3. The foregoing By-laws were made by the Trustees of the Narrogin General Cemetery at a duly convened meeting of the Trustees held on the 16th May, 1978.

R. L. FARR,  
Chairman.  
J. W. FLATOW,  
Secretary.

Approved—

E. C. RUSHTON,  
Minister for Local Government.

Approved by His Excellency the Governor in Executive Council this 7th day of June, 1978.

R. D. DAVIES,  
Clerk of the Council.

#### CEMETERIES ACT 1897-1978.

The Municipality of the Shire of Dandaragan.

By-laws Relating to Dandaragan Public Cemetery (Reserve 23178).

IN pursuance of the powers conferred upon it by the abovementioned Act and of all other powers enabling it the Council of the abovenamed Municipality hereby records having resolved to amend its By-laws relating to the Dandaragan Public Cemetery (Reserve 23178) as published in the *Government Gazette* of the 19th February, 1971 and amended by notice published in the *Government Gazette* of the 17th September, 1976 as follows:

Delete the words "\$4.20" in line three of By-law 6 and insert in lieu the words "\$8.40".

Delete the words "\$20" in line two of By-law 25 and insert in lieu the words "\$50".

Delete By-law 28.

Delete all that portion of the By-laws under the heading "Schedule A" and replace in lieu the following:—

1. On application for a Form of Grant of Right of Burial for:—

	\$
Land for grave 2.4 m x 1.2 m ....	11.00
Land for grave 2.4 m x 2.4 m ....	20.00
Land for grave 2.4 m x 3.6 m ....	33.00

2. On application for a "Form of Order for Burial" for:—

Ordinary grave ....	28.00
Grave for any child under seven years of age ....	14.00
Grave for stillborn child ....	8.00

3. If graves are required to be sunk deeper than 1.8 metres the following charges shall be payable:—

First additional 0.3 m ....	4.00
Second additional 0.3 m ....	8.00
Third additional 0.3 m ....	12.00
And so on in proportion for each additional 0.3 m	

4. Re-opening an ordinary grave for each interment for exhumation:—

	\$
(a) Ordinary ....	16.00
Of a child under seven years of age ....	8.00
Of a stillborn child ....	4.00

	\$
Where removal of kerbing, tiles, grass, etc, is necessary according to time required—per man hour at	2.50
(b) Any brick grave	16.00
(c) Any vault, according to work required from	16.00
5. Extra charges for:—	
(a) Interment without due notice under By-law 4	2.10
(b) Interment not in usual hours as prescribed by By-law 13—Monday to Friday	2.10
Saturday, Sundays and Public Holidays	8.40
(c) Late arrival at Cemetery gates	2.10
(d) Exhumations	8.40
6. Miscellaneous charges:—	
Permission to construct brick grave or vault	8.00
Permission to erect kerbing only	2.10
Permission to erect a headstone and kerbing	8.00
Permission to erect a monument	8.00
Permission to erect any nameplate	0.50
Copy of "Grant of Right of Burial"	0.50
Grave number plate	2.00
Undertaker's annual license fee	8.40
Minister's fee for each interment	4.00
Making a search in register	0.10
Copy of by-laws	0.50

Dated this 5th day of May, 1978.

The Common Seal of the Municipality was hereto affixed in the presence of:

[L.S.]

K. G. TOPHAM,  
Shire President.  
I. W. STUBBS,  
Shire Clerk.

Recommended:—

E. C. RUSHTON,  
Minister for Local Government.

Approved by His Excellency the Governor in Executive Council on 7th June, 1978.

R. D. DAVIES,  
Clerk of the Council.

#### CEMETERIES ACT, 1897-1978.

The Municipality of the Shire of Dowerin.

Dowerin and Minnivale Cemeteries (Reserves 16736 and 14985) By-laws Amendments.

IN pursuance of the powers conferred upon it by the abovementioned Act and all other powers enabling it, the Council of the abovementioned Municipality as Trustees of the Dowerin and Minnivale Cemeteries, records having resolved on the 21st day of February, 1978, to make and submit for confirmation by the Governor the following amendments to the Cemetery By-laws of the Dowerin and Minnivale Cemeteries as published in the *Government Gazette* on the 9th of February, 1970, and amended by notification in the *Government Gazette* on the 6th day of December 1974, namely:—

1. By deleting schedule A.
2. Inserting in lieu thereof the following schedule A.

#### Schedule A.

Dowerin and Minnivale Cemeteries.

Scale of Fees and Charges Payable to the Council.

1. On application for an Order for Burial the following fees shall be payable in advance:—

(a) In all ground—	
	\$
For interment in grave 1.8 metres deep	50.00
For interment of any child under 10 years in grave 1.8 metres deep	35.00
For interment of any stillborn child	20.00
(b) On application for a "Form of Grant of Right of Burial" for	
Land 2.4 metres x 1.2 metres where directed by Council	12.00
Land 2.4 metres x 2.4 metres where directed by Council	24.00
Land 2.4 metres x 3.6 metres where directed by Council	36.00
Land 2.4 metres x 1.2 metres selected by Applicant	16.00
Land 2.4 metres x 2.4 metres selected by Applicant	32.00
Land 2.4 metres x 3.6 metres selected by Applicant	48.00

	\$
2. If graves are required to be sunk deeper than 1.8 metres, the following additional charges shall be payable:—	
For each additional 300 millimetres	4.00
For second additional 300 millimetres	8.00
For third additional 300 millimetres	12.00
and so on in proportion for each additional 300 millimetres	
3. For re-opening any grave—	
For each interment	50.00
For each interment of a child under 10 years of age	35.00
For each interment of a stillborn child	20.00
For removal of edging tiles, plants, grass, shrubs etc., according to time required per man per hour at	7.00
4. Extra Charges for—	
(a) Interment without due NOTICE under by-law 6 (all graves)	10.00
(b) Interment not in usual Hours as prescribed by By-law 15—	
Monday to Friday	15.00
Saturday, Sunday and Public Holidays	20.00
(c) For late arrival at cemetery gates of funeral as per By-law 16	1.00
(d) Fee for exhumation (additional Charges)	15.00
(e) Re-opening grave for exhumation	50.00
(f) Re-opening grave for exhumation of child under 10 years of age	35.00
(g) Re-interment in new grave after exhumation	50.00
(h) Re-interment in new grave after exhumation, child under 10 years of age	35.00
5. Miscellaneous Charges—	
Registration of Transfer of Right of Burial	0.50
For copy of Right of Burial	0.50
For grave No. plate	3.50
Undertakers' annual license fee	20.00
Undertakers' single license fee	5.00
Grave reservation fee	5.00
Making a search in register	1.00
Copy of By-laws	0.50
Permission to erect headstone not exceeding 75 centimetres in height and \$10 in value	2.00
Permission to erect other headstones	4.00
Permission to erect kerbing	1.00
Permission to erect monument	4.00
Permission to erect name plate	0.50

The Common Seal of the Municipality was hereunto affixed this sixteenth day of May, 1978, in the presence of—

[L.S.]

W. R. HAGBOOM,  
President.

ALEX READ,  
Shire Clerk.

Recommended—

E. C. RUSHTON,  
Minister for Local Government.

Approved by His Excellency the Governor in Executive Council this 7th day of June, 1978.

R. D. DAVIES,  
Clerk of the Council.

#### STOCK DISEASES (REGULATIONS) ACT, 1968-1976.

Department of Agriculture,  
South Perth, 7th June, 1978.

HIS Excellency the Governor in Executive Council acting under the provisions of section 13 of the Stock Diseases (Regulations) Act, 1968-1976, has been pleased to make the regulations set forth in the schedule below and pursuant to an Order in Council made pursuant to subsection (1) of that section the said regulations shall take effect on and from the 19th day of June, 1978.

E. N. FITZPATRICK,  
Director of Agriculture.

#### Schedule.

#### REGULATIONS.

1. These regulations may be cited as the Bluetongue (CSIRO Strain 19) Regulations, 1978.

2. These regulations shall, pursuant to an Order in Council made under subsection (1) of section 13 of the Act, take effect on and from the 19th day of June, 1978.

3. In these regulations—

“bluetongue (CSIRO Strain 19) control area” means an area of the State declared pursuant to regulation 3 of these regulations to be a bluetongue (CSIRO Strain 19) control area in relation to bluetongue (CSIRO Strain 19) in cattle, sheep, buffalo or goats;

“the Act” means the Stock Diseases (Regulations) Act, 1968.

4. (1) The Minister may from time to time by notice published in the *Government Gazette* declare any part of the State to be a bluetongue (CSIRO Strain 19) control area and apply to any area so declared a designation for the purposes of these regulations.

(2) A declaration made pursuant to subregulation (1) of this regulation may be varied or cancelled by the Minister by a subsequent notice published in the *Government Gazette*.

5. (1) A person shall not move sheep, buffalo or goats from a bluetongue (CSIRO Strain 19) control area into any other part of the State.

(2) A person shall not move cattle from a bluetongue (CSIRO Strain 19) control area into any other part of the State unless—

- (a) a permit in the form of the form in the schedule to these regulations has been issued by an Inspector in relation to those cattle;
- (b) the cattle are derived from a property on which no serological evidence of bluetongue (CSIRO Strain 19) has been detected and which is not adjoining a property on which there has been serological evidence of bluetongue (CSIRO Strain 19);
- (c) the cattle being moved have been dipped or sprayed within 48 hours prior to being moved with an insecticide approved of by the Chief Inspector of Stock; and
- (d) the cattle being moved are consigned to an abattoir approved of by the Chief Inspector of Stock for immediate slaughter.

Schedule.

FORM.

Reg. 3(2)

Stock Diseases (Regulations) Act, 1968 (as amended).

PERMIT.

I hereby permit .....  
of .....  
to consign .....  
from ..... to .....  
the following cattle or buffalo .....  
for the purpose of immediate slaughter.  
Date of Movement .....  
Type of Transport .....  
Name of Stock Agent .....  
.....  
Inspector of Stock  
Address .....  
Date .....

STATE TENDER BOARD OF WESTERN AUSTRALIA  
*Tenders for Government Supplies*

Date of Advertising	Schedule No.	Supplies Required	Date of Closing
1978			1978
May 12 ....	303A/1978	Overhead Type Process Camera—Govt Printer	June 22
May 19 ....	334A/1978	25 tonne Welding Positioner with 1 800 mm diameter Rotating Table—State Engineering Works	June 22
June 2 ....	355A/1978	Pneumatically operated double flanged Butterfly valves (23 only) for Jandakot Water Treatment Works.	June 22
June 2 ....	364A/1978	Salt-dry, coarse, commercial quality for Water Softening Plant at Albany (Approx. 1 100 Tonnes) (1 year period)—P.W.D.	June 22
June 2 ....	369A/1978	Electric Radiators and Infra Red Heaters (1 or 2 year period)—P.W.D.	June 22
May 5 ....	290A/1978	Closed Bed Heavy Duty Engine Lathe (1 260 x 10 000 mm)—State Engineering Works	June 29
May 5 ....	295A/1978	Screening Equipment for Westfield Waste Water Treatment Plant—M.W.B.	June 29
May 5 ....	296A/1978	Bedding and Holland Blinds (1 year period)	June 29
June 9 ....	372A/1978	Microfilm (1 year period)—Treasury Dept.	June 29
June 9 ....	373A/1978	Sewage Pumping Sets (2 only) for South Perth Pumping Station No. 6—M.W.B.	June 29
June 9 ....	374A/1978	Gate Valves 80 mm N.D. to 250 mm N.D. (1420 only)—P.W.W.S.	June 29
June 16 ....	385A/1978	Electric Typewriters (fabric ribbon—32 only; dual pitch—4 only)—Education Department	July 6
June 16 ....	399A/1978	Recharging Government Owned Cylinders with Acetylene Gas and Cylinder Servicing (1 year period)	July 6
June 16 ....	400A/1978	Dry Cleaning Machine For Swanbourne Hospital (Re-called)—P.W.D.	July 6

## STATE TENDER BOARD OF WESTERN AUSTRALIA—continued

## Tenders for Government Supplies—continued

Date of Advertising	Schedule No.	Supplies Required	Date of Closing
1978			
June 16 ....	401A/1978	Water Meters (100 mm: 60 only)—M.W.B. ....	July 6
June 16 ....	403A/1978	Electronic Calculators (300 only)—Public Service Board ....	July 6
June 16 ....	404A/1978	Accommodation Caravans, 5·8 metres (5 only)—Lands and Surveys ....	July 6
June 16 ....	405A/1978	Centre Lathes and Accessories (16 only)—Education Department ....	July 6
June 16 ....	408A/1978	New aircraft, single engined, high winged monoplane with tandem seating (4 only) for aerial surveillance—Forests Department ....	July 6
May 19 ....	311A/1978	Sludge Collection Equipment for Final Sedimentation Tank for Beenyup Wastewater Treatment Plant—M.W.B. ....	July 20
<i>Service Required</i>			
June 16 ....	402A/1978	Aeroplane Charter For Aerial Baiting Campaign Against Wild Dogs (1 year period)—Agric. Protection Board ....	July 6

## For Sale by Tender

Date of Advertising	Schedule No.	For Sale	Date of Closing
1978			
May 26 ....	340A/1978	Holden HJ Belmont Station Sedan (UQQ 252) at Broome ....	June 22
May 26 ....	342A/1978	1975 VJ Dodge Utility (UQS 225) at Karratha ....	June 22
May 26 ....	349A/1978	Landrover Flat Top Utility (UQN 334) at Wyndham ....	June 22
May 26 ....	350A/1978	Holden HJ Station Sedan (UQR 040) and Holden HQ Station Sedan (UQP 501) at Karratha ....	June 22
May 26 ....	353A/1978	Dodge D5N Truck (UQP 050) and Dodge VJ Utility (UQQ 414) at Port Hedland ....	June 22
June 2 ....	357A/1978	Holden HJ 1 Ton Cab and Chassis (UQQ 848) at Wyndham ....	June 22
June 2 ....	358A/1978	Valiant VJ Station Sedan (UQP 867) at Port Hedland ....	June 22
June 2 ....	359A/1978	'Coates' Vibrating Roller (MRD 517) at Derby ....	June 22
June 2 ....	360A/1978	Holden HJ Sedan (UQY 480) at Karratha ....	June 22
June 2 ....	361A/1978	'Davleco' Vibrating Roller (MRD 568) at Derby ....	June 22
June 2 ....	366A/1978	Dodge VJ Utility (UQS 060) at Broome ....	June 22
June 2 ....	368A/1978	International 5 Ton Mobile Crane (PW 88) at Wyndham ....	June 22
June 9 ....	379A/1978	Caterpillar Grader 21F Engine at East Perth ....	June 22
June 9 ....	370A/1978	Coates 28 in. Pedestrian Roller (UQF 560) at Kununurra ....	June 29
June 9 ....	375A/1978	Devleco 28 in. Pedestrian Roller (UQC 760) at Kununurra ....	June 29
June 9 ....	376A/1978	Devleco 28 in. Pedestrian Roller (MRD 587) at Kununurra ....	June 29
June 9 ....	377A/1978	Lincoln/Onan Welding Plant (MRD 456) at Kununurra ....	June 29
June 9 ....	378A/1978	Southern Cross HDE Pumping Plant (MRD 653) at Derby ....	June 29
June 9 ....	380A/1978	Caravans—Mobile Mess (UQV 333), Office (UQV 550) and Shower (UQV 835) at Port Hedland ....	June 29
June 9 ....	381A/1978	Howard 'A' Rotary Hoe (MRD 426) and Winget 5-7 cubic foot Concrete Mixer (MRD 491) at Derby ....	June 29
June 16 ....	386A/1978	Chamberlain Super 90 Tractor (MRD 747) and Chamberlain Caenlander MK II Tractor (MRD 911) at East Perth ....	June 29
June 16 ....	389A/1978	Tandem Box Trailer (UQT 660) at East Perth ....	June 29
June 16 ....	397A/1978	Waldown 8SN Bench Drill (MRD 666) at East Perth ....	June 29
June 16 ....	406A/1978	Chamberlain R1250 Rear End Loader (MRD 071) at East Perth ....	June 29
June 16 ....	407A/1978	Various Vehicles: Landcruisers (3 only); Utilities (9 only): Sedans (7 only): Panel Vans (4 only): Suzuki 4 x 4 Van (1 only): Trucks (5 only): Station Sedan (1 only): Vans (8 only): Landrover Utilities (2 only) at East Perth and Shenton Park ....	June 29
June 9 ....	371A/1978	Holden HX Utility (UQA 945), Holden HJ Station Sedan (UQS 150) and Dodge VJ Utility (UQQ 688) at Karratha ....	July 6
June 9 ....	382A/1978	1972 Dodge 2-3 Ton Cab and Chassis (MRD 243) (Re-Called) at Kununurra ....	July 6
June 9 ....	383A/1978	Holden HX One Ton Truck (XQA 772) at Kununurra ....	July 6
June 9 ....	384A/1978	1970 Dodge Utility (UQI 116) at Norseman ....	July 6
June 16 ....	387A/1978	1975 Landrover Utility (XJJ 950) at Derby ....	July 6
June 16 ....	388A/1978	Benford 5·7 cu. ft. Concrete Mixer (MRD 457) at Derby ....	July 6
June 16 ....	390A/1978	Holden HJ Sedan (UQQ 278) and 1974 Dodge Utility (UQR 239) at Carnarvon ....	July 6
June 16 ....	391A/1978	Holden HJ Sedan (UQX 176) at Derby ....	July 6
June 16 ....	392A/1978	1975 Holden Station Sedan (UQS 242) at Wyndham ....	July 6
June 16 ....	393A/1978	Lesco 400 AS Welder (PW 269) at Wyndham ....	July 6
June 16 ....	394A/1978	Dodge VJ Utility (UQR 361) at Port Hedland ....	July 6
June 16 ....	395A/1978	Holden HJ Station Sedan (UQQ 964) at Karratha ....	July 6
June 16 ....	396A/1978	Chamberlain Super 90 Tractor (UQF 362) at Derby ....	July 6
June 16 ....	398A/1978	Consolidated Pneumatic CP 175 A Air Compressor (MRD 486) at Derby ....	July 6

Tenders addressed to the Chairman, State Tender Board, 74 Murray Street, Perth, will be received for the abovementioned schedules until 10 a.m. on the dates of closing.

Tenders must be properly endorsed on envelopes otherwise they are liable to rejection.

Tender forms and full particulars may be obtained on application at the Tender Board Office, 74 Murray Street, Perth and at points of inspection.

No Tender necessarily accepted.

B. E. CORBOY,  
Chairman, Tender Board

STATE TENDER BOARD OF WESTERN AUSTRALIA—*continued*  
ACCEPTANCE OF TENDERS

Schedule No.	Contractor	Particulars	Department Concerned	Rate
45A/78	G.E.C. Projects Division	Supply—Audio Frequency Overlay Track Circuits as specified	Westrail	For the sum of \$1 273·37 each
66A/78	Various	Supply—20 mm Water Meters as specified	M.W.B.	Details on application
131A/78	.....	Supply—Dry Cleaning Machine (1 only) for Swanbourne Hospital	P.W.D.	All tenders declined
233A/78	Various	Supply—Weedicides (1 year period) as specified	P.W.D.	Details on application
307A/78	Australian Traders Assoc.	Supply—Recorders as specified	Educ. Dept.	Details on application
242A/78	Soltoggio Bros.	Purchase and Removal—Aveling Austin Grader (UQE 720) at Manjimup	Forests Dept.	For the sum of \$4 150
243A/78	Various	Purchase and Removal—Motor Cycles at East Fremantle	R.T.A.	Details on application
250A/78	Various	Purchase and Removal—Various Equipment at Shenton Park	M.W.B.	Details on application
328A/78	H. R. Young	Purchase and Removal—Dodge V.J. 1975 Utility (UQS 077) at Geraldton	P.W.D.	For the sum of \$960

GOVERNMENT PRINTING OFFICE OF W.A.  
TENDERS FOR GOVERNMENT PRINTING

Tenders are invited for the supply of the undermentioned stores.  
Tenders close at Wembley, at 10.00 a.m. on Monday 26th June, 1978.

Tender No.	Particulars of Stores
XS 5156	10 000 Forms—Student Assess. Size 330 x 215 mm.
XT 2784	12 000 Forms—Continuous. Size 3 2/3 x 8 ins.
XS 5159	100 000 sheets 1115/1 Lined listing. Size 11 x 15 ins.
XS 5158	100 000 sheets 1115/3 Plain listing. Size 11 x 15 ins.
XT 2785	40 000 Continuous envelopes. Size 4 1/4 x 15 ins.
XS 5157	24 000 sheets 1115/5 Plain listing. Size 11 x 15 ins.
XS 5160	60 000 Continuous cards 1 part. Size 4 1/6 x 8 ins.
XT 2786	100 Books of 100 cheques. Size 3 1/2 x 13 1/2 ins.
XT 2787	45 Books of 3 kinds. Size 328 x 210 mm.
XS 5161	60 Pads of 100 in Dup. Size 297 x 210 mm.
XS 5162	150 Books of 100 in Dup. Size 195 x 168 mm.
XT 2782	20 000 Forms. Size 297 x 210 mm.
XT 2788	75 Books of 50 in Trip. Size 210 x 297 mm.
XT 2789	30 Pads of 100 leaves. Size 148 x 210 mm.
XT 2790	30 Pads of 100 leaves. Size 12 1/2 x 9 ins.
XT 2791	20 Pads of 100 leaves. Size 105 x 148 mm.
XT 2792	200 Books of 50 in Dup. Size 297 x 210 mm.
XS 5164	5 000 Polythene Carry Bags. Size 18 1/2 x 12 ins.
XT 2793	5 000 Forms (Staggered). Size 76 x 273 mm.

**SPECIAL NOTE—STOCK:**

Tenderers are requested to specify—

1. Country of origin.
2. Brand or make of material.
3. In this contract preference may be given to W.A. or other Australian made stocks in accordance with Government Policy.

ACCEPTANCE OF TENDERS

Tender No.	Particulars of Stores	Successful Tenderer	Amount
			\$
XS 5102	500 Books of 100 in Trip.	Vanguard Service	\$1 990·00
XS 5089	200 Books of 50 in Quad.	J. Pilpel & Co.	796·00
XS 5090	100 Pads in Dup.	J. Pilpel & Co.	229·00
XS 5086	10 000 Envelopes.	J. Pilpel & Co.	519·90
XS 5096	7 000 Self Adhesive Labels	Paradar Pty. Ltd.	128·45
XS 5101	2 000 Cards	Compact Print	70·00
XT 2728	10 000 1 Part continuous cheques	Barclay & Sharland	552·00
XS 5108	2 000 Self adhesive labels	Supa-Stik Labels	97·00
XS 5107	100 Books of 100 leaves	J. Pilpel & Co.	178·00
XS 5106	1 000 Self adhesive stickers	Decalcraft Pty. Ltd.	95·00
XS 5105	1 000 Books of 69 leaves	J. Pilpel & Co.	1 077·00
XS 5104	3 000 Pads of 50 leaves	Compact Print	1 662·00
XS 5103	20 000 1 Part continuous letterheads	Barclay & Sharland	333·00
XS 5135	50 Books in Trip.	Swan Print	160·00
XT 2779	500 Books of 50 in Trip.	Swan Print	1 200·00
XS 5118	150 Books of 100	Swan Print	100·00
XT 2778	100 Books of 50 in Dup.	Swan Print	190·00
XT 2776	1 000 Books of 52 leaves	Swan Print	1 050·00
XS 5137	75 000 1115/1 Part listing paper	Barclay & Sharland	450·00
XS 5138	400 Books of 50 in Dup.	Moore Paragon	432·00
XS 5136	3 000 Cards	Compact Print	210·00
XS 5134	120 Books of 50 in Trip.	Port Print	314·00
XS 5133	500 Books in Quad.	J. Pilpel & Co.	1 374·00
XT 2775	2 000 Forms	Port Print	118·00

WILLIAM C. BROWN,  
Government Printer.

MINING ACT, 1904.  
(Regulation 180.)

Warden's Office,  
Cue, 26th April, 1978.

TAKE notice that it is the intention of the Warden of the Goldfield or Mineral Field mentioned hereunder, on the date mentioned, to issue out of the Warden's Court an order authorising the cancellation of registration of the undermentioned Mining Tenements in accordance with Regulation 180 of the Mining Act, 1904. An order may issue in the absence of the registered holder, but should he desire to object to such order he must, before the date mentioned, lodge at the Warden's Office an objection containing the grounds of such objection, and, on the date mentioned, the Warden will proceed to hear and determine the same, in accordance with the evidence then submitted.

P. M. BUCK,  
Warden.

To be heard at the Warden's Court, Cue, on Tuesday, the 25th day of July, 1978.

No.; Name of Registered Holder; Address;  
Reason for Cancellation.

MURCHISON GOLDFIELD.

*Cue District.*

Mineral Claims.

- 64—Ryan, Louis Morgan; Box 22 Mount Magnet, W.A.; non-payment of rent.
- 108—Australian Consolidated Minerals N.L.; 16 St. George's Terrace, Perth, W.A.; non-payment of rent.
- 109—Australian Consolidated Minerals N.L.; 16 St. George's Terrace, Perth, W.A.; non-payment of rent.
- 112—Australian Consolidated Minerals N.L.; 16 St. George's Terrace, Perth, W.A.; non-payment of rent.
- 157—Homestake Iron Ore Co. of Australia Ltd.; 64 Thomas Street, West Perth; non-payment of rent.
- 158—Homestake Iron Ore Co. of Australia Ltd.; 64 Thomas Street, West Perth; non-payment of rent.
- 159—Homestake Iron Ore Co. of Australia Ltd.; 64 Thomas Street, West Perth; non-payment of rent.
- 160—Homestake Iron Ore Co. of Australia Ltd.; 64 Thomas Street, West Perth; non-payment of rent.
- 161—Homestake Iron Ore Co. of Australia Ltd.; 64 Thomas Street, West Perth; non-payment of rent.
- 162—Homestake Iron Ore Co. of Australia Ltd.; 64 Thomas Street, West Perth; non-payment of rent.
- 163—Homestake Iron Ore Co. of Australia Ltd.; 64 Thomas Street, West Perth; non-payment of rent.
- 164—Homestake Iron Ore Co. of Australia Ltd.; 64 Thomas Street, West Perth; non-payment of rent.
- 165—Homestake Iron Ore Co. of Australia Ltd.; 64 Thomas Street, West Perth; non-payment of rent.
- 166—Homestake Iron Ore Co. of Australia Ltd.; 64 Thomas Street, West Perth; non-payment of rent.
- 167—Homestake Iron Ore Co. of Australia Ltd.; 64 Thomas Street, West Perth; non-payment of rent.
- 168—Homestake Iron Ore Co. of Australia Ltd.; 64 Thomas Street, West Perth; non-payment of rent.
- 169—Homestake Iron Ore Co. of Australia Ltd.; 64 Thomas Street, West Perth; non-payment of rent.
- 170—Homestake Iron Ore Co. of Australia Ltd.; 64 Thomas Street, West Perth; non-payment of Rent.
- 171—Homestake Iron Ore Co. of Australia Ltd.; 64 Thomas Street, West Perth; non-payment of rent.
- 172—Homestake Iron Ore Co. of Australia Ltd.; 64 Thomas Street, West Perth; non-payment of rent.
- 173—Homestake Iron Ore Co. of Australia Ltd.; 64 Thomas Street, West Perth; non-payment of rent.
- 174—Homestake Iron Ore Co. of Australia Ltd.; 64 Thomas Street, West Perth; non-payment of rent.
- 175—Homestake Iron Ore Co. of Australia Ltd.; 64 Thomas Street, West Perth; non-payment of rent.
- 176—Homestake Iron Ore Co. of Australia Ltd.; 64 Thomas Street, West Perth; non-payment of rent.
- 177—Homestake Iron Ore Co. of Australia Ltd.; 64 Thomas Street, West Perth; non-payment of rent.
- 529—Metals Exploration Ltd; 18 Little Collins Street, Melbourne; non-payment of rent.
- 530—Metals Exploration Ltd; 18 Little Collins Street, Melbourne; non-payment of rent.
- 535—Metals Exploration Ltd; 18 Little Collins Street, Melbourne; non-payment of rent.
- 537—Metals Exploration Ltd; 18 Little Collins Street, Melbourne; non-payment of rent.
- 539—Metals Exploration Ltd; 18 Little Collins Street, Melbourne; non-payment of rent.
- 575—Australian Consolidated Minerals Ltd; 16 St. George's Terrace, Perth; non-payment of rent.
- 576—Australian Consolidated Minerals Ltd; 16 St. George's Terrace, Perth; non-payment of rent.
- 625—Metals Exploration Ltd; 18 Little Collins Street, Melbourne; non-payment of rent.
- 627—Metals Exploration Ltd; 18 Little Collins Street, Melbourne; non-payment of rent.
- 629—Metals Exploration Ltd; 18 Little Collins Street, Melbourne; non-payment of rent.
- 631—Metals Exploration Ltd; 18 Little Collins Street, Melbourne; non-payment of rent.
- 632—Metals Exploration Ltd; 18 Little Collins Street, Melbourne; non-payment of rent.
- 633—Metals Exploration Ltd; 18 Little Collins Street, Melbourne; non-payment of rent.
- 634—Metals Exploration Ltd; 18 Little Collins Street, Melbourne; non-payment of rent.
- 635—Metals Exploration Ltd; 18 Little Collins Street, Melbourne; non-payment of rent.
- 637—Metals Exploration Ltd; 18 Little Collins Street, Melbourne; non-payment of rent.
- 638—Metals Exploration Ltd; 18 Little Collins Street, Melbourne; non-payment of rent.
- 640—Metals Exploration Ltd; 18 Little Collins Street, Melbourne; non-payment of rent.
- 641—Metals Exploration Ltd; 18 Little Collins Street, Melbourne; non-payment of rent.
- 645—Metals Exploration Ltd; 18 Little Collins Street, Melbourne; non-payment of rent.



- 759—Union Oil Development Corporation; Box R. 1246 G.P.O. Perth; non-payment of rent.  
Homestake Iron Ore Company of Australia Ltd; 64 Thomas Street, West Perth; non-payment of rent.  
Australian Hanna Ltd; 64 Thomas Street, West Perth; non-payment of rent.
- 812—Grant, Richard Gary; 23 Wickham Street, Redcliffe; non-payment of rent.
- 1050—Metals Exploration Ltd; 18 Little Collins Street, Melbourne; non-payment of rent.
- 1051—Metals Exploration Ltd; 18 Little Collins Street, Melbourne; non-payment of rent.
- 1053—Metals Exploration Ltd; 18 Little Collins Street, Melbourne; non-payment of rent.
- 1054—Metals Exploration Ltd; 18 Little Collins Street, Melbourne; non-payment of rent.
- 1399—Metals Exploration Ltd; 18 Little Collins Street, Melbourne; non-payment of rent.
- 20/1522—Metals Exploration Ltd; 18 Little Collins Street, Melbourne; non-payment of rent.
- 20/1524—Metals Exploration Ltd; 18 Little Collins Street, Melbourne; non-payment of rent.
- 20/1528—Metals Exploration Ltd; 18 Little Collins Street, Melbourne; non-payment of rent.
- 20/1600—Australian Consolidated Minerals Ltd; 16 St. George's Terrace, Perth; non-payment of rent.
- 20/1636—Australian Silicates Pty. Ltd.; 30 Ventnor Avenue, West Perth; non-payment of rent.
- 20/1661—Australian Consolidated Minerals Ltd.; 16 St. George's Terrace, Perth; non-payment of rent.
- 20/1662—Australian Consolidated Minerals Ltd.; 16 St. George's Terrace, Perth; non-payment of rent.
- 20/1760—Australian Consolidated Minerals Ltd.; 16 St. George's Terrace, Perth; non-payment of rent.
- 20/1799—Metals Exploration Ltd; 18 Little Collins Street, Melbourne; non-payment of rent.
- 20/1946—Australian Silicates Pty. Ltd.; 30 Ventnor Avenue, West Perth; non-payment of rent.  
Clarkson, Edward Ernest; P.O. Box 13, Cue; non-payment of rent.  
Bozanich, Vladamir Laddie; P.O. Box 28, Cue; non-payment of rent.
- 20/1947—Australian Silicates Pty. Ltd.; 30 Ventnor Avenue, West Perth; non-payment of rent.  
Clarkson, Edward Ernest; P.O. Box 13, Cue; non-payment of rent.  
Bozanich, Vladamir Laddie; P.O. Box 28, Cue; non-payment of rent.
- 20/1948—Australian Silicates Pty. Ltd.; 30 Ventnor Avenue, West Perth; non-payment of rent.  
Clarkson, Edward Ernest; P.O. Box 13, Cue; non-payment of rent.  
Bozanich, Vladamir Laddie; P.O. Box 28, Cue; non-payment of rent.
- 20/1950—Australian Silicates Pty. Ltd.; 30 Ventnor Avenue, West Perth; non-payment of rent.  
Clarkson, Edward Ernest; P.O. Box 13, Cue; non-payment of rent.  
Bozanich, Vladamir Laddie; P.O. Box 28, Cue; non-payment of rent.
- 20/1951—Australian Silicates Pty. Ltd.; 30 Ventnor Avenue, West Perth; non-payment of rent.  
Clarkson, Edward Ernest; P.O. Box 13, Cue; non-payment of rent.  
Bozanich, Vladamir Laddie; P.O. Box 28, Cue; non-payment of rent.
- 20/1977—Australian Silicates Pty. Ltd.; 30 Ventnor Avenue, West Perth; non-payment of rent.  
Clarkson, Edward Ernest; P.O. Box 13, Cue; non-payment of rent.  
Bozanich, Vladamir Laddie; P.O. Box 28, Cue; non-payment of rent.
- 20/1998—Australian Silicates Pty. Ltd.; 30 Ventnor Avenue, West Perth; non-payment of rent.  
Clarkson, Edward Ernest; P.O. Box 13, Cue; non-payment of rent.  
Bozanich, Vladamir Laddie; P.O. Box 28, Cue; non-payment of rent.
- 20/1999—Australian Silicates Pty. Ltd.; 30 Ventnor Avenue, West Perth; non-payment of rent.  
Clarkson, Edward Ernest; P.O. Box 13, Cue; non-payment of rent.  
Bozanich, Vladamir Laddie; P.O. Box 28, Cue; non-payment of rent.
- 20/2002—Australian Silicates Pty. Ltd.; 30 Ventnor Avenue, West Perth; non-payment of rent.  
Clarkson, Edward Ernest; P.O. Box 13, Cue; non-payment of rent.  
Bozanich, Vladamir Laddie; P.O. Box 28, Cue; non-payment of rent.
- 20/2003—Australian Silicates Pty. Ltd.; 30 Ventnor Avenue, West Perth; non-payment of rent.  
Clarkson, Edward Ernest; P.O. Box 13, Cue; non-payment of rent.  
Bozanich, Vladamir Laddie; P.O. Box 28, Cue; non-payment of rent.
- 20/2008—Australian Silicates Pty. Ltd.; 30 Ventnor Avenue, West Perth; non-payment of rent.  
Clarkson, Edward Ernest; P.O. Box 13, Cue; non-payment of rent.  
Bozanich, Vladamir Laddie; P.O. Box 28, Cue; non-payment of rent.
- 20/2009—Australian Silicates Pty. Ltd.; 30 Ventnor Avenue, West Perth; non-payment of rent.  
Clarkson, Edward Ernest; P.O. Box 13, Cue; non-payment of rent.  
Bozanich, Vladamir Laddie; P.O. Box 28, Cue; non-payment of rent.
- 20/2010—Australian Silicates Pty. Ltd.; 30 Ventnor Avenue, West Perth; non-payment of rent.  
Clarkson, Edward Ernest; P.O. Box 13, Cue; non-payment of rent.  
Bozanich, Vladamir Laddie; P.O. Box 28, Cue; non-payment of rent.
- 20/2128—Australian Consolidated Minerals Ltd.; 16 St. George's Terrace, Perth; non-payment of rent.
- 20/2129—Australian Consolidated Minerals Ltd.; 16 St. George's Terrace, Perth; non-payment of rent.
- 20/2130—Australian Consolidated Minerals Ltd.; 16 St. George's Terrace, Perth; non-payment of rent.
- 20/2146—Warda Warra Mining Co. Pty. Ltd.; 177 Railway Parade, Maylands; non-payment of rent.
- 20/2190—North Flinders Mines Ltd.; 25 Greenhill Road, Wayville; non-payment of rent.
- 20/2384—Otter Exploration N.L.; 196 Adelaide Terrace, Perth; non-payment of rent.

- 20/2385—Otter Exploration N.L.; 196 Adelaide Terrace, Perth; non-payment of rent.
- 20/2386—Otter Exploration N.L.; 196 Adelaide Terrace, Perth; non-payment of rent.
- 20/2387—Otter Exploration N.L.; 196 Adelaide Terrace, Perth; non-payment of rent.
- 20/2410—Australian Consolidated Minerals Ltd.; 16 St. George's Terrace, Perth; non-payment of rent.
- 20/2411—Australian Consolidated Minerals Ltd.; 16 St. George's Terrace, Perth; non-payment of rent.
- 20/2412—Australian Consolidated Minerals Ltd.; 16 St. George's Terrace, Perth; non-payment of rent.
- 20/2413—Australian Consolidated Minerals Ltd.; 16 St. George's Terrace, Perth; non-payment of rent.
- 20/2414—Australian Consolidated Minerals Ltd.; 16 St. George's Terrace, Perth; non-payment of rent.
- 20/2415—Australian Consolidated Minerals Ltd.; 16 St. George's Terrace, Perth; non-payment of rent.
- 20/2416—Australian Consolidated Minerals Ltd.; 16 St. George's Terrace, Perth; non-payment of rent.
- 20/2417—Australian Consolidated Minerals Ltd.; 16 St. George's Terrace, Perth; non-payment of rent.
- 20/2418—Australian Consolidated Minerals Ltd.; 16 St. George's Terrace, Perth; non-payment of rent.
- 20/2419—Australian Consolidated Minerals Ltd.; 16 St. George's Terrace, Perth; non-payment of rent.
- 20/2420—Australian Consolidated Minerals Ltd.; 16 St. George's Terrace, Perth; non-payment of rent.
- 20/2421—Australian Consolidated Minerals Ltd.; 16 St. George's Terrace, Perth; non-payment of rent.
- 20/2422—Australian Consolidated Minerals Ltd.; 16 St. George's Terrace, Perth; non-payment of rent.
- 20/2423—Australian Consolidated Minerals Ltd.; 16 St. George's Terrace, Perth; non-payment of rent.
- 20/2424—Australian Consolidated Minerals Ltd.; 16 St. George's Terrace, Perth; non-payment of rent.
- 20/2425—Australian Consolidated Minerals Ltd.; 16 St. George's Terrace, Perth; non-payment of rent.
- 20/2426—Australian Consolidated Minerals Ltd.; 16 St. George's Terrace, Perth; non-payment of rent.
- 20/2427—Australian Consolidated Minerals Ltd.; 16 St. George's Terrace, Perth; non-payment of rent.
- 20/2428—Australian Consolidated Minerals Ltd.; 16 St. George's Terrace, Perth; non-payment of rent.
- 20/2429—Australian Consolidated Minerals Ltd.; 16 St. George's Terrace, Perth; non-payment of rent.
- 20/2430—Australian Consolidated Minerals Ltd.; 16 St. George's Terrace, Perth; non-payment of rent.
- 20/2431—Australian Consolidated Minerals Ltd.; 16 St. George's Terrace, Perth; non-payment of rent.
- 20/2432—Australian Consolidated Minerals Ltd.; 16 St. George's Terrace, Perth; non-payment of rent.
- 20/2433—Australian Consolidated Minerals Ltd.; 16 St. George's Terrace, Perth; non-payment of rent.
- 20/2434—Australian Consolidated Minerals Ltd.; 16 St. George's Terrace, Perth; non-payment of rent.
- 20/2435—Australian Consolidated Minerals Ltd.; 16 St. George's Terrace, Perth; non-payment of rent.
- 20/2436—Australian Consolidated Minerals Ltd.; 16 St. George's Terrace, Perth; non-payment of rent.
- 20/2437—Australian Consolidated Minerals Ltd.; 16 St. George's Terrace, Perth; non-payment of rent.
- 20/2484—Standing, George; 3051 Albany Highway, Kelmscott; non-payment of rent.
- 20/2701—Watkins, Thomas Ronald; 108 Hicks Street, Gosnells; non-payment of rent.
- 20/2722—Openpit Mining and Exploration Pty. Ltd.; 10 William Street, Perth; non-payment of rent.
- 20/2723—Openpit Mining and Exploration Pty. Ltd.; 10 William Street, Perth; non-payment of rent.
- 20/2724—Openpit Mining and Exploration Pty. Ltd.; 10 William Street, Perth; non-payment of rent.
- Machinery Area.
- 20/36—Sears, Harley James; Box 336, Perenjori; non-payment of rent.
- Residence Area.
- 319—Daniel, Frederick John; Cue; no Miners Right.
- Day Dawn District.*
- Mineral Claims.
- 77D—Metals Exploration Ltd; 18-20 Little Collins Street, Melbourne; non-payment of rent.
- 78D—Metals Exploration Ltd.; 18-20 Little Collins Street, Melbourne; non-payment of rent.
- 80D—Metals Exploration Ltd; 18-20 Little Collins Street, Melbourne; non-payment of rent.
- 81D—Metals Exploration Ltd; 18-20 Little Collins Street, Melbourne; non-payment of rent.
- 21/268—Australian Consolidated Minerals Ltd; 16 St. George's Terrace, Perth; non-payment of rent.
- 21/269—Australian Consolidated Minerals Ltd; 16 St. George's Terrace, Perth; non-payment of rent.
- 21/270—Australian Consolidated Minerals Ltd; 16 St. George's Terrace, Perth; non-payment of rent.
- 21/271—Australian Consolidated Minerals Ltd; 16 St. George's Terrace, Perth; non-payment of rent.
- 21/272—Australian Consolidated Minerals Ltd; 16 St. George's Terrace, Perth; non-payment of rent.
- 21/276—Australian Consolidated Minerals Ltd; 16 St. George's Terrace, Perth; non-payment of rent.
- 21/277—Australian Consolidated Minerals Ltd; 16 St. George's Terrace, Perth; non-payment of rent.
- 21/278—Canestrini, Lewis Peter; 47 Jervois Street, Morley Park; non-payment of rent.
- 21/280—Australian Consolidated Minerals Ltd; 16 St. George's Terrace, Perth; non-payment of rent.
- 21/281—Australian Consolidated Minerals Ltd; 16 St. George's Terrace, Perth; non-payment of rent.
- 21/297—Australian Consolidated Minerals Ltd; 16 St. George's Terrace, Perth; non-payment of rent.
- 21/308—Schultz, Leslie Barrie; Box 77, Mount Magnet; non-payment of rent.
- 21/310—Schultz, Leslie Barrie; Box 77, Mount Magnet; non-payment of rent.

- 21/313—Schultz, Leslie Barrie; Box 77, Mount Magnet; non-payment of rent.
- 21/314—Schultz, Leslie Barrie; Box 77, Mount Magnet; non-payment of rent.
- 21/315—Schultz, Leslie Barrie; Box 77, Mount Magnet; non-payment of rent.
- 21/316—Australian Consolidated Minerals Ltd; 16 St. George's Terrace, Perth; non-payment of rent.
- 21/317—Australian Consolidated Minerals Ltd; 16 St. George's Terrace, Perth; non-payment of rent.
- 21/318—Australian Consolidated Minerals Ltd; 16 St. George's Terrace, Perth; non-payment of rent.
- 21/330—Kitchener Mining N.L.; 524 Hay Street, Perth; non-payment of rent.
- 21/331—Kitchener Mining N.L.; 524 Hay Street, Perth; non-payment of rent.
- 21/332—Kitchener Mining N.L.; 524 Hay Street, Perth; non-payment of rent.
- 21/333—Kitchener Mining N.L.; 524 Hay Street, Perth; non-payment of rent.
- 21/334—Kitchener Mining N.L.; 524 Hay Street, Perth; non-payment of rent.
- 21/335—Kitchener Mining N.L.; 524 Hay Street, Perth; non-payment of rent.
- 21/336—Kitchener Mining N.L.; 524 Hay Street, Perth; non-payment of rent.
- 21/337—Kitchener Mining N.L.; 524 Hay Street, Perth; non-payment of rent.
- 21/338—Pennzoil of Australia Ltd; 12 Victoria Avenue, Perth; non-payment of rent.  
Picon Explorations Pty Ltd; 12 Victoria Avenue, Perth; non-payment of rent.
- 21/339—Pennzoil of Australia Ltd; 12 Victoria Avenue, Perth; non-payment of rent.  
Picon Explorations Pty. Ltd; 12 Victoria Avenue, Perth; non-payment of rent.
- 21/340—Pennzoil of Australia Ltd; 12 Victoria Avenue, Perth; non-payment of rent.  
Picon Explorations Pty. Ltd; 12 Victoria Avenue, Perth; non-payment of rent.
- 21/341—Pennzoil of Australia Ltd; 12 Victoria Avenue, Perth; non-payment of rent.  
Picon Explorations Pty. Ltd; 12 Victoria Avenue, Perth; non-payment of rent.
- 21/342—Pennzoil of Australia Ltd; 12 Victoria Avenue, Perth; non-payment of rent.  
Picon Explorations Pty. Ltd; 12 Victoria Avenue, Perth; non-payment of rent.
- 21/343—Pennzoil of Australia Ltd.; 12 Victoria Avenue, Perth; non-payment of rent.  
Picon Explorations Pty. Ltd.; 12 Victoria Avenue, Perth; non-payment of rent.
- 21/344—Pennzoil of Australia Ltd.; 12 Victoria Avenue, Perth; non-payment of rent.  
Picon Explorations Pty. Ltd.; 12 Victoria Avenue, Perth; non-payment of rent.
- 21/345—Kitchener Mining N.L.; 524 Hay Street, Perth; non-payment of rent.
- 21/346—Kitchener Mining N.L.; 524 Hay Street, Perth; non-payment of rent.
- 21/347—Kitchener Mining N.L.; 524 Hay Street, Perth; non-payment of rent.
- 21/348—Kitchener Mining N.L.; 524 Hay Street, Perth; non-payment of rent.

## Garden Area.

- 23D—Zadow, John Claude; 515 Hawtin Road, Forrestfield; non-payment of rent,

## MINING ACT, 1904.

(Regulation 180.)

Warden's Office,  
Norseman, 26th April, 1978.

TAKE notice that it is the intention of the Warden of the Goldfield or Mineral Field mentioned hereunder, on the date mentioned, to issue out of the Warden's Court an order authorising the cancellation of registration of the undermentioned Mining Tenements in accordance with Regulation 180 of the Mining Act, 1904. An order may issue in the absence of the registered holder, but should he desire to object to such order he must, before the date mentioned, lodge at the Warden's Office an objection containing the grounds of such objection, and, on the date mentioned, the Warden will proceed to hear and determine the same, in accordance with the evidence then submitted.

R. J. GETHING,  
Warden.

To be heard at the Warden's Court, Norseman, on Wednesday, the 28th day of June, 1978.

No.; Name of Registered Holder; Address;  
Reason for Cancellation.

## DUNDAS GOLDFIELD.

## Mineral Claims.

- 36—Norseman Mining N.L.; P.O. Box 7054, Cloisters Square, Perth; non-payment of rent.
- 37—Norseman Mining N.L.; P.O. Box 7054, Cloisters Square, Perth; non-payment of rent.
- 43—Norseman Mining N.L.; P.O. Box 7054, Cloisters Square, Perth; non-payment of rent.
- 44—Norseman Mining N.L.; P.O. Box 7054, Cloisters Square, Perth; non-payment of rent.
- 45—Norseman Mining N.L.; P.O. Box 7054, Cloisters Square, Perth; non-payment of rent.
- 46—Norseman Mining N.L.; P.O. Box 7054, Cloisters Square, Perth; non-payment of rent.
- 73—Norseman Mining N.L.; P.O. Box 7054, Cloisters Square, Perth; non-payment of rent.
- 74—Norseman Mining N.L.; P.O. Box 7054, Cloisters Square, Perth; non-payment of rent.
- 75—Norseman Mining N.L.; P.O. Box 7054, Cloisters Square, Perth; non-payment of rent.
- 76—Norseman Mining N.L.; P.O. Box 7054, Cloisters Square, Perth; non-payment of rent.
- 77—Norseman Mining N.L.; P.O. Box 7054, Cloisters Square, Perth; non-payment of rent.
- 78—Norseman Mining N.L.; P.O. Box 7054, Cloisters Square, Perth; non-payment of rent.
- 79—Norseman Mining N.L.; P.O. Box 7054, Cloisters Square, Perth; non-payment of rent.
- 80—Norseman Mining N.L.; P.O. Box 7054, Cloisters Square, Perth; non-payment of rent.
- 81—Norseman Mining N.L.; P.O. Box 7054, Cloisters Square, Perth; non-payment of rent.
- 82—Norseman Mining N.L.; P.O. Box 7054, Cloisters Square, Perth; non-payment of rent.
- 83—Norseman Mining N.L.; P.O. Box 7054, Cloisters Square, Perth; non-payment of rent.

- 84—Norseman Mining N.L.; P.O. Box 7054, Cloisters Square, Perth; non-payment of rent.
- 94—Blake, Leonard Victor; 32 Jane Street, Esperance; non-payment of rent.
- 233—Jones, Gloria Anne; 20 Dodd Street, Norseman; non-payment of rent.
- 239—Norseman Mining N.L.; P.O. Box 7054, Cloisters Square, Perth; non-payment of rent.
- 240—Norseman Mining N.L.; P.O. Box 7054, Cloisters Square, Perth; non-payment of rent.
- 241—Norseman Mining N.L.; P.O. Box 7054, Cloisters Square, Perth; non-payment of rent.
- 242—Norseman Mining N.L.; P.O. Box 7054, Cloisters Square, Perth; non-payment of rent.
- 878—Jones, Stanley Joseph Lucas; 20 Dodd Street, Norseman; non-payment of rent.
- 1505—Norseman Mining N.L.; P.O. Box 7054, Cloisters Square, Perth; non-payment of rent.
- 1506—Norseman Mining N.L.; P.O. Box 7054, Cloisters Square, Perth; non-payment of rent.
- 1665—Norseman Mining N.L.; P.O. Box 7054, Cloisters Square, Perth; non-payment of rent.
- 1744—Norseman Mining N.L.; P.O. Box 7054, Cloisters Square, Perth; non-payment of rent.
- 1745—Norseman Mining N.L.; P.O. Box 7054, Cloisters Square, Perth; non-payment of rent.
- 1746—Norseman Mining N.L.; P.O. Box 7054, Cloisters Square, Perth; non-payment of rent.
- 1747—Norseman Mining N.L.; P.O. Box 7054, Cloisters Square, Perth; non-payment of rent.
- 1748—Norseman Mining N.L.; P.O. Box 7054, Cloisters Square, Perth; non-payment of rent.
- 1749—Norseman Mining N.L.; P.O. Box 7054, Cloisters Square, Perth; non-payment of rent.
- 63/2750—Whitney, Edward William; 11 Leake Street, Esperance; non-payment of rent.
- 63/2787—Jones, Stanley Joseph Lucas; 20 Dodd Street, Norseman; non-payment of rent.
- 63/2883—Union Oil Development Corporation; 126 Varden Street, Kalgoorlie; non-payment of rent.
- 63/2884—Union Oil Development Corporation; 126 Varden Street, Kalgoorlie; non-payment of rent.
- 63/2887—Union Oil Development Corporation; 126 Varden Street, Kalgoorlie; non-payment of rent.
- 63/2888—Union Oil Development Corporation; 126 Varden Street, Kalgoorlie; non-payment of rent.
- 63/2889—Union Oil Development Corporation; 126 Varden Street, Kalgoorlie; non-payment of rent.
- 63/2890—Union Oil Development Corporation; 126 Varden Street, Kalgoorlie; non-payment of rent.
- 63/2893—Union Oil Development Corporation; 126 Varden Street, Kalgoorlie; non-payment of rent.
- 63/2894—Union Oil Development Corporation; 126 Varden Street, Kalgoorlie; non-payment of rent.
- 63/2895—Union Oil Development Corporation; 126 Varden Street, Kalgoorlie; non-payment of rent.
- 63/2896—Union Oil Development Corporation; 126 Varden Street, Kalgoorlie; non-payment of rent.
- 63/2919—Amoco Minerals Australia Company; 5 Mill Street, Perth; non-payment of rent.
- 63/2921—Amoco Minerals Australia Company; 5 Mill Street, Perth; non-payment of rent.
- 63/2923—Amoco Minerals Australia Company; 5 Mill Street, Perth; non-payment of rent.
- 63/2925—Amoco Minerals Australia Company; 5 Mill Street, Perth; non-payment of rent.
- 63/2927—Amoco Minerals Australia Company; 5 Mill Street, Perth; non-payment of rent.
- 63/2929—Amoco Minerals Australia Company; 5 Mill Street, Perth; non-payment of rent.
- 63/2931—Amoco Minerals Australia Company; 5 Mill Street, Perth; non-payment of rent.
- 63/2935—Amoco Minerals Australia Company; 5 Mill Street, Perth; non-payment of rent.
- 63/2937—Amoco Minerals Australia Company; 5 Mill Street, Perth; non-payment of rent.
- 63/2939—Amoco Minerals Australia Company; 5 Mill Street, Perth; non-payment of rent.
- 63/2940—Amoco Minerals Australia Company; 5 Mill Street, Perth; non-payment of rent.
- 63/2941—Amoco Minerals Australia Company; 5 Mill Street, Perth; non-payment of rent.
- 63/2942—Amoco Minerals Australia Company; 5 Mill Street, Perth; non-payment of rent.
- 63/2943—Amoco Minerals Australia Company; 5 Mill Street, Perth; non-payment of rent.
- 63/2944—Amoco Minerals Australia Company; 5 Mill Street, Perth; non-payment of rent.
- 63/2945—Amoco Minerals Australia Company; 5 Mill Street, Perth; non-payment of rent.
- 63/2946—Amoco Minerals Australia Company; 5 Mill Street, Perth; non-payment of rent.
- 63/2947—Amoco Minerals Australia Company; 5 Mill Street, Perth; non-payment of rent.
- 63/2948—Amoco Minerals Australia Company; 5 Mill Street, Perth; non-payment of rent.
- 63/2949—Amoco Minerals Australia Company; 5 Mill Street, Perth; non-payment of rent.
- 63/2950—Amoco Minerals Australia Company; 5 Mill Street, Perth; non-payment of rent.
- 63/2974—Union Oil Development Corporation; 126 Varden Street, Kalgoorlie; non-payment of rent.
- 63/2975—Union Oil Development Corporation; 126 Varden Street, Kalgoorlie; non-payment of rent.
- 63/2976—Union Oil Development Corporation; 126 Varden Street, Kalgoorlie; non-payment of rent.
- 63/2984—Securico Nominees Pty Ltd; P.O. Box 50, West Perth; non-payment of rent.
- 63/2986—Kowal, Rayman Michael; 73 Angove Street, Norseman; non-payment of rent.



- 63/3038—Magnet Metals Limited and Cladium Mining Pty. Ltd.; 11th Floor, Hamersley House, 191 St. George's Terrace, Perth; non-payment of rent.
- 63/3039—Magnet Metals Limited and Cladium Mining Pty. Ltd.; 11th Floor, Hamersley House, 191 St. George's Terrace, Perth; non-payment of rent.
- 63/3040—Magnet Metals Limited and Cladium Mining Pty. Ltd.; 11th Floor, Hamersley House, 191 St. George's Terrace, Perth; non-payment of rent.
- 63/3041—Magnet Metals Limited and Cladium Mining Pty. Ltd.; 11th Floor, Hamersley House, 191 St. George's Terrace, Perth; non-payment of rent.
- 63/3042—Magnet Metals Limited and Cladium Mining Pty. Ltd.; 11th Floor, Hamersley House, 191 St. George's Terrace, Perth; non-payment of rent.
- 63/3043—Magnet Metals Limited and Cladium Mining Pty. Ltd.; 11th Floor, Hamersley House, 191 St. George's Terrace, Perth; non-payment of rent.
- 63/3044—Magnet Metals Limited and Cladium Mining Pty. Ltd.; 11th Floor, Hamersley House, 191 St. George's Terrace, Perth; non-payment of rent.
- 63/3045—Magnet Metals Limited and Cladium Mining Pty. Ltd.; 11th Floor, Hamersley House, 191 St. George's Terrace, Perth; non-payment of rent.
- 63/3046—Magnet Metals Limited and Cladium Mining Pty. Ltd.; 11th Floor, Hamersley House, 191 St. George's Terrace, Perth; non-payment of rent.
- 63/3047—Magnet Metals Limited and Cladium Mining Pty. Ltd.; 11th Floor, Hamersley House, 191 St. George's Terrace, Perth; non-payment of rent.
- 63/3048—Magnet Metals Limited and Cladium Mining Pty. Ltd.; 11th Floor, Hamersley House, 191 St. George's Terrace, Perth; non-payment of rent.
- 63/3049—Magnet Metals Limited and Cladium Mining Pty. Ltd.; 11th Floor, Hamersley House, 191 St. George's Terrace, Perth; non-payment of rent.
- 63/3050—Magnet Metals Limited and Cladium Mining Pty. Ltd.; 11th Floor, Hamersley House, 191 St. George's Terrace, Perth; non-payment of rent.
- 63/3051—Magnet Metals Limited and Cladium Mining Pty. Ltd.; 11th Floor, Hamersley House, 191 St. George's Terrace, Perth; non-payment of rent.
- 63/3052—Magnet Metals Limited and Cladium Mining Pty. Ltd.; 11th Floor, Hamersley House, 191 St. George's Terrace, Perth; non-payment of rent.
- 63/3054—Magnet Metals Limited and Cladium Mining Pty. Ltd.; 11th Floor, Hamersley House, 191 St. George's Terrace, Perth; non-payment of rent.
- 63/3055—Magnet Metals Limited and Cladium Mining Pty. Ltd.; 11th Floor, Hamersley House, 191 St. George's Terrace, Perth; non-payment of rent.
- 63/3056—Magnet Metals Limited and Cladium Mining Pty. Ltd.; 11th Floor, Hamersley House, 191 St. George's Terrace, Perth; non-payment of rent.
- 63/3066—Magnet Metals Limited and Cladium Mining Pty. Ltd.; 11th Floor, Hamersley House, 191 St. George's Terrace, Perth; non-payment of rent.
- 63/3067—Magnet Metals Limited and Cladium Mining Pty Ltd; 11th Floor, Hamersley House; 191 St. George's Terrace, Perth; non-payment of rent.
- 63/3068—Magnet Metals Limited and Cladium Mining Pty Ltd; 11th Floor, Hamersley House; 191 St. George's Terrace, Perth; non-payment of rent.
- 63/3087—Pennzoil of Australia Limited and Picon Explorations Proprietary Limited; 12 Victoria Avenue, Perth; non-payment of rent.
- 63/3093—Pennzoil of Australia Limited and Picon Explorations Proprietary Limited; 12 Victoria Avenue, Perth; non-payment of rent.
- 63/3094—Pennzoil of Australia Limited and Picon Explorations Proprietary Limited; 12 Victoria Avenue, Perth; non-payment of rent.
- 63/3095—Pennzoil of Australia Limited and Picon Explorations Proprietary Limited; 12 Victoria Avenue, Perth; non-payment of rent.
- 63/3096—Pennzoil of Australia Limited and Picon Explorations Proprietary Limited; 12 Victoria Avenue, Perth; non-payment of rent.
- 63/3097—Pennzoil of Australia Limited and Picon Explorations Proprietary Limited; 12 Victoria Avenue, Perth; non-payment of rent.
- 63/3098—Pennzoil of Australia Limited and Picon Explorations Proprietary Limited; 12 Victoria Avenue, Perth; non-payment of rent.
- 63/3135—Carpentaria Exploration Company Pty Ltd; 224 Dugan Street, Kalgoorlie; non-payment of rent.
- 63/3136—Carpentaria Exploration Company Pty Ltd; 224 Dugan Street, Kalgoorlie; non-payment of rent.
- 63/3137—Carpentaria Exploration Company Pty Ltd; 224 Dugan Street, Kalgoorlie; non-payment of rent.
- 63/3138—Carpentaria Exploration Company Pty Ltd; 224 Dugan Street, Kalgoorlie; non-payment of rent.
- 63/3139—Carpentaria Exploration Company Pty Ltd; 224 Dugan Street, Kalgoorlie; non-payment of rent.
- 63/3142—Universal Milling Company Pty Limited; Box 15, Bentley; non-payment of rent.
- 63/3146—Occidental Minerals Corporation of Australia; Suite 1402 Greater Pacific House, 51-55 Lavender Street, Millsons Point, New South Wales; non-payment of rent.
- 63/3147—Occidental Minerals Corporation of Australia; Suite 1402 Greater Pacific House, 51-55 Lavender Street, Millsons Point, New South Wales; non-payment of rent.
- 63/3148—Occidental Minerals Corporation of Australia; Suite 1402 Greater Pacific House, 51-55 Lavender Street, Millsons Point, New South Wales; non-payment of rent.
- 63/3149—Occidental Minerals Corporation of Australia; Suite 1402 Greater Pacific House, 51-55 Lavender Street, Millsons Point, New South Wales; non-payment of rent.
- 63/3150—Occidental Minerals Corporation of Australia; Suite 1402 Greater Pacific House, 51-55 Lavender Street, Millsons Point, New South Wales; non-payment of rent.
- 63/3151—Occidental Minerals Corporation of Australia; Suite 1402 Greater Pacific House, 51-55 Lavender Street, Millsons Point, New South Wales; non-payment of rent.

- 63/3152—Occidental Minerals Corporation of Australia; Suite 1402 Greater Pacific House, 51-55 Lavender Street, Millsons Point, New South Wales; non-payment of rent.
- 63/3153—Occidental Minerals Corporation of Australia; Suite 1402 Greater Pacific House, 51-55 Lavender Street, Millsons Point, New South Wales; non-payment of rent.
- 63/3154—Occidental Minerals Corporation of Australia; Suite 1402 Greater Pacific House, 51-55 Lavender Street, Millsons Point, New South Wales; non-payment of rent.
- 63/3155—Occidental Minerals Corporation of Australia; Suite 1402 Greater Pacific House, 51-55 Lavender Street, Millsons Point, New South Wales; non-payment of rent.
- 63/3156—Occidental Minerals Corporation of Australia; Suite 1402 Greater Pacific House, 51-55 Lavender Street, Millsons Point, New South Wales; non-payment of rent.
- 63/3157—Occidental Minerals Corporation of Australia; Suite 1402 Greater Pacific House, 51-55 Lavender Street, Millsons Point, New South Wales; non-payment of rent.
- 63/3158—Occidental Minerals Corporation of Australia; Suite 1402 Greater Pacific House, 51-55 Lavender Street, Millsons Point, New South Wales; non-payment of rent.
- 63/3183—Dimer, Glen Arthur; c/- P.O. Norseman; non-payment of rent.  
Simpson, Walter; Lot 387 Riverside Gardens, Mandurah non-payment of rent.  
Green, Alan Hugh; 6 Kimberly Way, Willetton; non-payment of rent.  
Bodney, William; 26 Anstruther Road, Mandurah, non-payment of rent.  
Tanner, Milton Nesbitt; 6 Kimberly Way, Willetton; non-payment of rent.
- 63/2933—Amoco Minerals Australia Company; 5 Mill Street, Perth; non-payment of rent.
- 63/3014—Magnet Metals Limited and Cladium Mining Pty Ltd; 11th Floor, Hamersley House, 191 St. George's Terrace, Perth; non-payment of rent.
- 63/3015—Magnet Metals Limited and Cladium Mining Pty Ltd; 11th Floor, Hamersley House, 191 St. George's Terrace, Perth; non-payment of rent.

## MINING ACT, 1904.

(Regulation 180.)

Warden's Office,  
Leonora, 3rd May, 1978.

TAKE notice that it is the intention of the Warden of the Goldfield or Mineral Field mentioned hereunder on the date mentioned, to issue out of the Warden's Court an order authorising the cancellation of registration of the undermentioned Mining Tenements in accordance with Regulation 180 of the Mining Act, 1904. An order may issue in the absence of the registered holder, but should he desire to object to such order he must, before the date mentioned, lodge at the Warden's Office an objection containing the grounds of such objection and, on the date mentioned, the Warden will proceed to hear and determine the same, in accordance with the evidence then submitted.

R. J. GETHING,  
Warden.

To be heard at the Warden's Court, Leonora, on Wednesday, the 5th day of July, 1978.

No.; Name of Registered Holder; Address;  
Reason for Cancellation.

## EAST MURCHISON GOLDFIELD.

Lawlers District.

Mineral Claims.

- 7—Yellow Aster Mines Pty. Ltd.; c/o Layton and Associates, 196 Adelaide Terrace, Perth; non-payment of rent and no Miners Right.
- 91—Anaconda (Australia) Inc.; Post Office Box 418, Kalgoorlie; non-payment of rent.
- 92—Anaconda (Australia) Inc. Box 418, Kalgoorlie; non-payment of rent.
- 93—Anaconda (Australia) Inc.; Box 418, Kalgoorlie; non-payment of rent.
- 94—Anaconda (Australia) Inc. Box 418, Kalgoorlie; non-payment of rent.
- 95—Anaconda (Australia) Inc.; Box 418, Kalgoorlie; non-payment of rent.
- 96—Anaconda (Australia) Inc.; Box 418, Kalgoorlie; non-payment of rent.
- 111—Anaconda (Australia) Inc.; Box 418, Kalgoorlie; non-payment of rent.
- 112—Anaconda (Australia) Inc.; Box 418, Kalgoorlie; non-payment of rent.
- 293—Western Mining Corporation Ltd. Box 71, Kalgoorlie; non-payment of rent.
- 294—Western Mining Corporation Ltd.; Box 71, Kalgoorlie; non-payment of rent.
- 295—Western Mining Corporation Ltd.; Box 71, Kalgoorlie; non-payment of rent.
- 296—Western Mining Corporation Ltd.; Box 71, Kalgoorlie; non-payment of rent.
- 462—Anaconda (Australia) Inc.; Box 418, Kalgoorlie; non-payment of rent.
- 520—Spargos Exploration N.L.; 328 Great Eastern Highway, Redcliffe; non-payment of rent.
- 585—Anaconda (Australia) Inc.; Box 418, Kalgoorlie; non-payment of rent.
- 586—Anaconda (Australia) Inc.; Box 418, Kalgoorlie; non-payment of rent.
- 587—Anaconda (Australia) Inc.; Box 418, Kalgoorlie; non-payment of rent.
- 588—Anaconda (Australia) Inc.; Box 418, Kalgoorlie; non-payment of rent.
- 804—Anaconda (Australia) Inc.; Box 418, Kalgoorlie; non-payment of rent.
- 805—Anaconda (Australia) Inc.; Box 418, Kalgoorlie; non-payment of rent.
- 812—Anaconda (Australia) Inc.; Box 418, Kalgoorlie; non-payment of rent.
- 813—Anaconda (Australia) Inc.; Box 418, Kalgoorlie; non-payment of rent.
- 1185—Anaconda (Australia) Inc.; Box 418, Kalgoorlie; non-payment of rent.
- 1188—Anaconda (Australia) Inc.; Box 418, Kalgoorlie; non-payment of rent.
- 1189—Anaconda (Australia) Inc.; Box 418, Kalgoorlie; non-payment of rent.
- 1190—Anaconda (Australia) Inc.; Box 418, Kalgoorlie; non-payment of rent.
- 1197—Anaconda (Australia) Inc.; Box 418, Kalgoorlie; non-payment of rent.
- 36/2025—Anaconda (Australia) Inc.; Box 418, Kalgoorlie; non-payment of rent.
- 36/2029—Anaconda (Australia) Inc.; Box 418, Kalgoorlie; non-payment of rent.
- 36/2400—Anaconda (Australia) Inc.; Box 418, Kalgoorlie; non-payment of rent.
- 36/2401—Anaconda (Australia) Inc.; Box 418, Kalgoorlie; non-payment of rent.
- 36/2402—Anaconda (Australia) Inc.; Box 418, Kalgoorlie; non-payment of rent.



- 36/2403—Anaconda (Australia) Inc.; Box 418, Kalgoorlie; non-payment of rent.
- 36/3309—Epis, James Leslie; Box 43, Leonora; non-payment of rent.
- 36/3383—Cullen, Peter Francis Mathew; 19A Pearse Street, Cottesloe; non-payment of rent and no Miners Right.  
Money, Brian Alexander Langtry Venn; "Subri", Three Springs; non-payment of rent and no Miners Right.  
Money, John Robert Venn; Weebo Station, via Leonora; non-payment of rent and no Miners Right.  
Griffin Vale Grazing Co. Pty. Ltd.; 19A Pearse Street, Cottesloe; non-payment of rent and no Miners Right.
- 36/3384—Cullen, Peter Francis Mathew; 19A Pearse Street, Cottesloe; non-payment of rent and no Miners Right.  
Money, Brian Alexander Langtry Venn; "Subri", Three Springs; non-payment of rent and no Miners Right.  
Money, John Robert Venn; Weebo Station, via Leonora; non-payment of rent and no Miners Right.  
Griffin Vale Grazing Co. Pty. Ltd.; 19A Pearse Street, Cottesloe; non-payment of rent and no Miners Right.
- 36/3385—Cullen, Peter Francis Mathew; 19A Pearse Street, Cottesloe; non-payment of rent and no Miners Right.  
Money, Brian Alexander Langtry Venn; "Subri", Three Springs; non-payment of rent and no Miners Right.
- 36/3385—Money, John Robert Venn; Weebo Station via Leonora; non-payment of rent and no Miners Right.  
Griffin Vale Grazing Co. Pty. Ltd.; 19A Pearse Street, Cottesloe; non-payment of rent and no Miners Right.
- 36/3386—Cullen, Peter Francis Mathew; 19A Pearse Street, Cottesloe; non-payment of rent and no Miners Right.  
Money, Brian Alexander Langtry Venn; "Subri" Three Springs; non-payment of rent and no Miners Right.  
Money, John Robert Venn; Weebo Station via Leonora; non-payment of rent and no Miners Right.  
Griffin, Vale Grazing Co. Pty. Ltd.; 19A Pearse Street, Cottesloe; non-payment of rent and no Miners Right.
- 36/3387—Cullen, Peter Francis Mathew; 19A Pearse Street, Cottesloe; non-payment of rent and no Miners Right.  
Money, Brian Alexander Langtry Venn; "Subri" Three Springs; non-payment of rent and no Miners Right.  
Money, John Robert Venn; Weebo Station via Leonora; non-payment of rent and no Miners Right.  
Griffin, Vale Grazing Co. Pty. Ltd.; 19A Pearse Street, Cottesloe; non-payment of rent and no Miners Right.
- 36/3437—Money, John Robert Venn; Weebo Station via Leonora; non-payment of rent and no Miners Right.
- 36/3617—Anaconda Australia Inc.; P.O. Box 418, Kalgoorlie; non-payment of rent.
- 36/3618—Anaconda Australia Inc.; P.O. Box 418, Kalgoorlie; non-payment of rent.
- 36/3621—Anaconda Australia Inc.; P.O. Box 418, Kalgoorlie; non-payment of rent.
- 36/3622—Anaconda Australia Inc.; P.O. Box 418, Kalgoorlie; non-payment of rent.
- 36/3831—Samantha Mines Pty. Ltd.; 973 Wellington Street, Perth; non-payment of rent.
- 36/3832—Samantha Mines Pty. Ltd.; 973 Wellington Street, Perth; non-payment of rent.
- 36/3833—Samantha Mines Pty. Ltd.; 973 Wellington Street, Perth; non-payment of rent.
- 36/3834—Samantha Mines Pty. Ltd.; 973 Wellington Street, Perth; non-payment of rent.
- 36/3835—Samantha Mines Pty. Ltd.; 973 Wellington Street, Perth; non-payment of rent.
- 36/3836—Samantha Mines Pty. Ltd.; 973 Wellington Street, Perth; non-payment of rent.
- 36/3837—Samantha Mines Pty. Ltd.; 973 Wellington Street, Perth; non-payment of rent.
- 36/3838—Samantha Mines Pty. Ltd.; 973 Wellington Street, Perth; non-payment of rent.
- 36/3839—Cominco Exploration Pty. Ltd.; 1 Greenhill Road, Wayville; non-payment of rent and no Miners Right.
- 36/3840—Cominco Exploration Pty. Ltd.; 1 Greenhill Road, Wayville; non-payment of rent and no Miners Right.
- 36/3841—Cominco Exploration Pty. Ltd.; 1 Greenhill Road, Wayville; non-payment of rent and no Miners Right.
- 36/3842—Cominco Exploration Pty. Ltd.; 1 Greenhill Road, Wayville; non-payment of rent and no Miners Right.
- 36/3843—Cominco Exploration Pty. Ltd.; 1 Greenhill Road, Wayville; non-payment of rent and no Miners Right.
- 36/3844—Cominco Exploration Pty. Ltd.; 1 Greenhill Road, Wayville; non-payment of rent and no Miners Right.
- 36/4029—Western Mining Corporation Ltd.; P.O. Box 71, Kalgoorlie; non-payment of rent.
- 36/4030—Western Mining Corporation Ltd.; P.O. Box 71, Kalgoorlie; non-payment of rent.
- 36/4031—Western Mining Corporation Ltd.; P.O. Box 71, Kalgoorlie; non-payment of rent.
- 36/4032—Western Mining Corporation Ltd.; P.O. Box 71, Kalgoorlie; non-payment of rent.
- 36/4033—Western Mining Corporation Ltd.; P.O. Box 71, Kalgoorlie; non-payment of rent.
- 36/4034—Western Mining Corporation Ltd.; P.O. Box 71, Kalgoorlie; non-payment of rent.
- 36/4035—Western Mining Corporation Ltd.; P.O. Box 71, Kalgoorlie; non-payment of rent.
- 36/4036—Western Mining Corporation Ltd.; P.O. Box 71, Kalgoorlie; non-payment of rent.
- 36/4037—Western Mining Corporation Ltd.; P.O. Box 71, Kalgoorlie; non-payment of rent.
- 36/4038—Western Mining Corporation Ltd.; P.O. Box 71, Kalgoorlie; non-payment of rent.
- 36/4039—Western Mining Corporation Ltd.; P.O. Box 71, Kalgoorlie; non-payment of rent.
- 36/4040—Western Mining Corporation Ltd.; P.O. Box 71, Kalgoorlie; non-payment of rent.
- 36/4041—Western Mining Corporation Ltd.; P.O. Box 71, Kalgoorlie; non-payment of rent.
- 36/4042—Western Mining Corporation Ltd.; P.O. Box 71, Kalgoorlie; non-payment of rent.





- 36/4209—Western Mining Corporation Ltd.; P.O. Box 71, Kalgoorlie; non-payment of rent.
- 36/4210—Western Mining Corporation Ltd.; P.O. Box 71, Kalgoorlie; non-payment of rent.
- 36/4211—Western Mining Corporation Ltd.; P.O. Box 71, Kalgoorlie; non-payment of rent.
- 36/4212—Western Mining Corporation Ltd.; P.O. Box 71, Kalgoorlie; non-payment of rent.
- 36/4213—Western Mining Corporation Ltd.; P.O. Box 71, Kalgoorlie; non-payment of rent.
- 36/4214—Western Mining Corporation Ltd.; P.O. Box 71, Kalgoorlie; non-payment of rent.
- 36/4215—Western Mining Corporation Ltd.; P.O. Box 71, Kalgoorlie; non-payment of rent.
- 36/4216—Western Mining Corporation Ltd.; P.O. Box 71, Kalgoorlie; non-payment of rent.
- 36/4217—Western Mining Corporation Ltd.; P.O. Box 71, Kalgoorlie; non-payment of rent.
- 36/4218—Western Mining Corporation Ltd.; P.O. Box 71, Kalgoorlie; non-payment of rent.
- 36/4219—Western Mining Corporation Ltd.; P.O. Box 71, Kalgoorlie; non-payment of rent.
- 36/4220—Western Mining Corporation Ltd.; P.O. Box 71, Kalgoorlie; non-payment of rent.
- 36/4221—Western Mining Corporation Ltd.; P.O. Box 71, Kalgoorlie; non-payment of rent.
- 36/4222—Western Mining Corporation Ltd.; P.O. Box 71, Kalgoorlie; non-payment of rent.
- 36/4223—Western Mining Corporation Ltd.; P.O. Box 71, Kalgoorlie; non-payment of rent.
- 36/4256—Amax Iron Ore Corporation; 200 St. George's Terrace, Perth; non-payment of rent.
- 36/4257—Amax Iron Ore Corporation; 200 St. George's Terrace, Perth; non-payment of rent.
- 36/4258—Amax Iron Ore Corporation; 200 St. George's Terrace, Perth; non-payment of rent.
- 36/4259—Amax Iron Ore Corporation; 200 St. George's Terrace, Perth; non-payment of rent.
- 36/4260—Amax Iron Ore Corporation; 200 St. George's Terrace, Perth; non-payment of rent.
- 36/4279—Amax Iron Ore Corporation; 200 St. George's Terrace, Perth; non-payment of rent.
- 36/4280—Amax Iron Ore Corporation; 200 St. George's Terrace, Perth; non-payment of rent.
- 36/4281—Amax Iron Ore Corporation; 200 St. George's Terrace, Perth; non-payment of rent.
- 36/4282—Amax Iron Ore Corporation; 200 St. George's Terrace, Perth; non-payment of rent.
- 36/4283—Amax Iron Ore Corporation; 200 St. George's Terrace, Perth; non-payment of rent.
- 36/4284—Amax Iron Ore Corporation; 200 St. George's Terrace, Perth; non-payment of rent.
- 36/4285—Amax Iron Ore Corporation; 200 St. George's Terrace, Perth; non-payment of rent.
- 36/4286—Amax Iron Ore Corporation; 200 St. George's Terrace, Perth; non-payment of rent.
- 36/4287—Amax Iron Ore Corporation; 200 St. George's Terrace, Perth; non-payment of rent.
- 36/4288—Amax Iron Ore Corporation; 200 St. George's Terrace, Perth; non-payment of rent.
- MOUNT MARGARET GOLDFIELD.**  
*Mount Margaret District.*  
Mineral Claims.
- 26T—Utah Development Company; 384 Rokeby Road, Subiaco; non-payment of rent.
- 27T—Utah Development Company; 384 Rokeby Road, Subiaco; non-payment of rent.
- 28T—Utah Development Company; 384 Rokeby Road, Subiaco; non-payment of rent.
- 29T—Utah Development Company; 384 Rokeby Road, Subiaco; non-payment of rent.
- 30T—Utah Development Company; 384 Rokeby Road, Subiaco; non-payment of rent.
- 31T—Utah Development Company; 384 Rokeby Road, Subiaco; non-payment of rent.
- 135T—Samin Limited; 33 King William Street, Adelaide; non-payment of rent.
- 136T—Samin Limited; 33 King William Street, Adelaide; non-payment of rent.
- 147T—Samin Limited; 33 King William Street, Adelaide; non-payment of rent.
- 148T—Samin Limited; 33 King William Street, Adelaide; non-payment of rent.
- 149T—Samin Limited; 33 King William Street, Adelaide; non-payment of rent.
- 264T—United Nickel Limited; 30-36 Bay Street, Double Bay, Sydney; non-payment of rent.
- 265T—United Nickel Limited; 30-36 Bay Street, Double Bay, Sydney; non-payment of rent.
- 266T—United Nickel Limited; 30-36 Bay Street, Double Bay, Sydney; non-payment of rent.
- 267T—United Nickel Limited; 30-36 Bay Street, Double Bay, Sydney; non-payment of rent.
- 374T—Utah Development Company; 384 Rokeby Road, Subiaco; non-payment of rent.
- 375T—Utah Development Company; 384 Rokeby Road, Subiaco; non-payment of rent.
- 379T—Utah Development Company; 384 Rokeby Road, Subiaco; non-payment of rent.
- 726T—Nickel Mines Limited; 2 Railway Parade, Burwood; non-payment of rent and no Miners Right.
- 727T—Nickel Mines Limited; 2 Railway Parade, Burwood; non-payment of rent and no Miners Right.
- 728T—Nickel Mines Limited; 2 Railway Parade, Burwood; non-payment of rent and no Miners Right.
- 2186T—Poseidon Limited; G.P.O. Box 2452, Adelaide; non-payment of rent.
- 2187T—Poseidon Limited; G.P.O. Box 2452; Adelaide; non-payment of rent.
- 2198T—United Nickel Limited; 30-36 Bay Street, Double Bay, Sydney; non-payment of rent.
- 2199T—United Nickel Limited; 30-36 Bay Street, Double Bay, Sydney; non-payment of rent.
- 2200T—United Nickel Limited; 30-36 Bay Street, Double Bay, Sydney; non-payment of rent.
- 2201T—United Nickel Limited; 30-36 Bay Street, Double Bay, Sydney; non-payment of rent.
- 2202T—United Nickel Limited; 30-36 Bay Street, Double Bay, Sydney; non-payment of rent.

- 2203T—United Nickel Limited; 30-36 Bay Street, Double Bay, Sydney; non-payment of rent.
- 2343T—Leahy, Stephen John; Post Office Laverton; non-payment of rent.  
Douglas, William Charles; Post Office Laverton; non-payment of rent.
- 38/5700—Poseidon Limited; GPO Box 2452, Adelaide; non-payment of rent.
- 38/5784—Poseidon Limited; GPO Box 2452; Adelaide; non-payment of rent.
- 38/5839—Malloch, James Alexander; 77 Melvista Avenue, Claremont; non-payment of rent.
- 38/6849—Mallina Mining and Exploration N. L.; P.O. Box 186, Nedlands; non-payment of rent.
- 38/6941—Western Mining Corporation Ltd.; PO Box 71, Kalgoorlie; non-payment of rent.
- 38/6942—Western Mining Corporation Ltd.; PO Box 71, Kalgoorlie; non-payment of rent.
- 38/6943—Western Mining Corporation Ltd.; PO Box 71, Kalgoorlie; non-payment of rent.
- 38/6944—Western Mining Corporation Ltd.; PO Box 71, Kalgoorlie; non-payment of rent.
- 38/6945—Western Mining Corporation Ltd.; PO Box 71, Kalgoorlie; non-payment of rent.
- 38/6946—Western Mining Corporation Ltd.; PO Box 71, Kalgoorlie; non-payment of rent.
- 38/6947—Western Mining Corporation Ltd.; PO Box 71, Kalgoorlie; non-payment of rent.
- 38/6948—Western Mining Corporation Ltd.; PO Box 71, Kalgoorlie; non-payment of rent.
- 38/6949—Western Mining Corporation Ltd.; PO Box 71, Kalgoorlie; non-payment of rent.
- 38/6950—Western Mining Corporation Ltd.; PO Box 71, Kalgoorlie; non-payment of rent.
- 38/6951—Western Mining Corporation Ltd.; PO Box 71, Kalgoorlie; non-payment of rent.
- 38/6952—Western Mining Corporation Ltd.; PO Box 71, Kalgoorlie; non-payment of rent.
- 38/6953—Western Mining Corporation Ltd.; PO Box 71, Kalgoorlie; non-payment of rent.
- 38/6954—Western Mining Corporation Ltd.; PO Box 71, Kalgoorlie; non-payment of rent.
- 38/6955—Western Mining Corporation Ltd.; PO Box 71, Kalgoorlie; non-payment of rent.
- 38/6956—Western Mining Corporation Ltd.; PO Box 71, Kalgoorlie; non-payment of rent.
- 38/6957—Western Mining Corporation Ltd.; PO Box 71, Kalgoorlie; non-payment of rent.
- 38/6958—Western Mining Corporation Ltd.; PO Box 71, Kalgoorlie; non-payment of rent.
- 38/6959—Western Mining Corporation Ltd.; PO Box 71, Kalgoorlie; non-payment of rent.
- 38/6960—Western Mining Corporation Ltd.; PO Box 71, Kalgoorlie; non-payment of rent.
- 38/6961—Western Mining Corporation Ltd.; PO Box 71, Kalgoorlie; non-payment of rent.
- 38/6962—Western Mining Corporation Ltd.; PO Box 71, Kalgoorlie; non-payment of rent.
- 38/6963—Western Mining Corporation Ltd.; P.O. Box 71, Kalgoorlie; non-payment of rent.
- 38/6964—Western Mining Corporation Ltd.; P.O. Box 71, Kalgoorlie; non-payment of rent.
- 38/6965—Western Mining Corporation Ltd.; P.O. Box 71, Kalgoorlie; non-payment of rent.
- 38/6966—Western Mining Corporation Ltd.; P.O. Box 71, Kalgoorlie; non-payment of rent.
- 38/6967—Windarra Nickel Mines Pty. Ltd.; Windarra 6439; non-payment of rent.  
Western Mining Corporation Ltd.; P.O. Box 71; Kalgoorlie; non-payment of rent.
- 38/6968—Windarra Nickel Mines Pty. Ltd.; Windarra 6439; non-payment of rent.  
Western Mining Corporation Ltd.; P.O. Box 71; Kalgoorlie; non-payment of rent.
- 38/6969—Windarra Nickel Mines Pty. Ltd.; Windarra 6439; non-payment of rent.  
Western Mining Corporation Ltd.; P.O. Box 71; Kalgoorlie; non-payment of rent.
- 38/6970—Windarra Nickel Mines Pty. Ltd.; Windarra 6439; non-payment of rent.  
Western Mining Corporation Ltd.; P.O. Box 71; Kalgoorlie; non-payment of rent.
- 38/7026—Anderson, Albert Francis; 45 The Boulevard, Floreat Park; non-payment of rent and no Miners Right.  
Dawes, Glen; 286 Benowa Road, Southport; non-payment of rent and no Miners Right.  
Rowe, Stafford; 44 Piccadilly Street, Kalgoorlie; non-payment of rent and no Miners Right.
- 38/7027—Anderson, Albert Francis; 45 The Boulevard, Floreat Park; non-payment of rent and no Miners Right.  
Dawes, Glen; 286 Benowa Road, Southport; non-payment of rent and no Miners Right.  
Rowe, Stafford; 44 Piccadilly Street, Kalgoorlie; non-payment of rent and no Miners Right.
- 38/7028—Anderson, Albert Francis; 45 The Boulevard, Floreat Park; non-payment of rent and no Miners Right.  
Dawes, Glen; 286 Benowa Road, Southport; non-payment of rent and no Miners Right.  
Rowe, Stafford; 44 Piccadilly Street, Kalgoorlie; non-payment of rent and no Miners Right.
- 38/7029—Anderson, Albert Francis; 45 The Boulevard, Floreat Park; non-payment of rent and no Miners Right.  
Dawes, Glen; 286 Benowa Road, Southport; non-payment of rent and no Miners Right.  
Rowe, Stafford; 44 Piccadilly Street, Kalgoorlie; non-payment of rent and no Miners Right.
- 38/7052—Windarra Nickel Mines Pty. Ltd.; Windarra 6439; non-payment of rent.  
Western Mining Corporation Ltd.; P.O. Box 71; Kalgoorlie; non-payment of rent.



- 38/7146—Western Mining Corporation Ltd.; P.O. Box 71, Kalgoorlie; non-payment of rent.
- 38/7147—Western Mining Corporation Ltd.; P.O. Box 71, Kalgoorlie; non-payment of rent.
- 38/7148—Western Mining Corporation Ltd.; P.O. Box 71, Kalgoorlie; non-payment of rent.
- 38/7149—Western Mining Corporation Ltd.; P.O. Box 71, Kalgoorlie; non-payment of rent.
- 38/7150—Western Mining Corporation Ltd.; P.O. Box 71, Kalgoorlie; non-payment of rent.
- 38/7170—Western Mining Corporation Ltd.; P.O. Box 71, Kalgoorlie; non-payment of rent.
- 38/7171—Western Mining Corporation Ltd.; P.O. Box 71, Kalgoorlie; non-payment of rent.
- 38/7172—Western Mining Corporation Ltd.; P.O. Box 71, Kalgoorlie; non-payment of rent.
- 38/7173—Western Mining Corporation Ltd.; P.O. Box 71, Kalgoorlie; non-payment of rent.
- 38/7174—Western Mining Corporation Ltd.; P.O. Box 71, Kalgoorlie; non-payment of rent.
- 38/7175—Western Mining Corporation Ltd.; P.O. Box 71, Kalgoorlie; non-payment of rent.
- 38/7176—Western Mining Corporation Ltd.; P.O. Box 71, Kalgoorlie; non-payment of rent.
- 38/7177—Western Mining Corporation Ltd.; P.O. Box 71, Kalgoorlie; non-payment of rent.
- 38/7178—Western Mining Corporation Ltd.; P.O. Box 71, Kalgoorlie; non-payment of rent.
- 38/7279—Mitchell, Albert Edward; P.O. Box 12, Boulder; non-payment of rent and no Miners Right.
- Menzel, Bruce Walter; 108 Ward Street, Kalgoorlie; non-payment of rent and no Miners Right.
- O'Meara, Denis William; P.O. Box 184, Port Hedland; non-payment of rent and no Miners Right.
- 38/7282—Amax Iron Ore Corporation; 200 St. George's Terrace, Perth; non-payment of rent.
- 38/7283—Amax Iron Ore Corporation; 200 St. George's Terrace, Perth; non-payment of rent.
- 38/7284—Amax Iron Ore Corporation; 200 St. George's Terrace, Perth; non-payment of rent.
- 38/7285—Amax Iron Ore Corporation; 200 St. George's Terrace, Perth; non-payment of rent.
- 38/7295—Amax Iron Ore Corporation; 200 St. George's Terrace, Perth; non-payment of rent.
- 38/7296—Amax Iron Ore Corporation; 200 St. George's Terrace, Perth; non-payment of rent.
- 38/7320—Amax Iron Ore Corporation; 200 St. George's Terrace, Perth; non-payment of rent.
- 38/7324—Amoco Minerals Australia Co.; 5 Mill Street, Perth; non-payment of rent.
- 38/7325—Amoco Minerals Australia Co.; 5 Mill Street, Perth; non-payment of rent.
- 38/7326—Amoco Minerals Australia Co.; 5 Mill Street, Perth; non-payment of rent.
- 38/7327—Amoco Minerals Australia Co.; 5 Mill Street, Perth; non-payment of rent.
- 38/7328—Amoco Minerals Australia Co.; 5 Mill Street, Perth; non-payment of rent.
- 38/7329—Amoco Minerals Australia Co.; 5 Mill Street, Perth; non-payment of rent.
- 38/7330—Western Mining Corporation Ltd.; P.O. Box 71, Kalgoorlie; non-payment of rent.
- 38/7331—Western Mining Corporation Ltd.; P.O. Box 71, Kalgoorlie; non-payment of rent.
- 38/7332—Western Mining Corporation Ltd.; P.O. Box 71, Kalgoorlie; non-payment of rent.
- 38/7333—Western Mining Corporation Ltd.; P.O. Box 71, Kalgoorlie; non-payment of rent.
- 38/7334—Western Mining Corporation Ltd.; P.O. Box 71, Kalgoorlie; non-payment of rent.
- 38/7335—Western Mining Corporation Ltd.; P.O. Box 71, Kalgoorlie; non-payment of rent.
- 38/7336—Western Mining Corporation Ltd.; P.O. Box 71, Kalgoorlie; non-payment of rent.
- 38/7337—Western Mining Corporation Ltd.; P.O. Box 71, Kalgoorlie; non-payment of rent.
- 38/7338—Western Mining Corporation Ltd.; P.O. Box 71, Kalgoorlie; non-payment of rent.
- 38/7339—Western Mining Corporation Ltd.; P.O. Box 71, Kalgoorlie; non-payment of rent.
- 38/7340—Western Mining Corporation Ltd.; P.O. Box 71, Kalgoorlie; non-payment of rent.
- 38/7342—Western Mining Corporation Ltd.; P.O. Box 71, Kalgoorlie; non-payment of rent.
- 38/7343—Western Mining Corporation Ltd.; P.O. Box 71, Kalgoorlie; non-payment of rent.
- 38/7344—Western Mining Corporation Ltd.; P.O. Box 71, Kalgoorlie; non-payment of rent.
- 38/7345—Western Mining Corporation Ltd.; P.O. Box 71, Kalgoorlie; non-payment of rent.
- 38/7346—Western Mining Corporation Ltd.; P.O. Box 71, Kalgoorlie; non-payment of rent.
- 38/7347—Western Mining Corporation Ltd.; P.O. Box 71, Kalgoorlie; non-payment of rent.
- 38/7348—Western Mining Corporation Ltd.; P.O. Box 71, Kalgoorlie; non-payment of rent.
- 38/7349—Western Mining Corporation Ltd.; P.O. Box 71, Kalgoorlie; non-payment of rent.
- 38/7350—Western Mining Corporation Ltd.; P.O. Box 71, Kalgoorlie; non-payment of rent.
- 38/7351—Western Mining Corporation Ltd.; P.O. Box 71, Kalgoorlie; non-payment of rent.
- 38/7354—Western Mining Corporation Ltd.; P.O. Box 71, Kalgoorlie; non-payment of rent.
- 38/7355—Western Mining Corporation Ltd.; P.O. Box 71, Kalgoorlie; non-payment of rent.
- 38/7357—Western Mining Corporation Ltd.; P.O. Box 71, Kalgoorlie; non-payment of rent.
- 38/7358—Western Mining Corporation Ltd.; P.O. Box 71, Kalgoorlie; non-payment of rent.
- 38/7360—Amax Iron Ore Corporation; 200 St. George's Terrace, Perth; non-payment of rent.
- 38/7363—Amax Iron Ore Corporation; 200 St. George's Terrace, Perth; non-payment of rent.

- 38/7365—Amax Iron Ore Corporation; 200 St. George's Terrace, Perth; non-payment of rent.
- 38/7367—Amax Iron Ore Corporation; 200 St. George's Terrace, Perth; non-payment of rent.
- 38/7375—Amax Iron Ore Corporation; 200 St. George's Terrace, Perth; non-payment of rent.
- 38/7389—Amax Iron Ore Corporation; 200 St. George's Terrace, Perth; non-payment of rent.
- 38/7390—Amax Iron Ore Corporation; 200 St. George's Terrace, Perth; non-payment of rent.
- 38/7392—Amoco Minerals Australia Company; 5 Mill Street, Perth; non-payment of rent.
- 38/7393—Amoco Minerals Australia Company; 5 Mill Street, Perth; non-payment of rent.
- 38/7415—Amoco Minerals Australia Company; 5 Mill Street, Perth; non-payment of rent.
- 38/7416—Amoco Minerals Australia Company; 5 Mill Street, Perth; non-payment of rent.
- 38/7417—Amoco Minerals Australia Company; 5 Mill Street, Perth; non-payment of rent.
- 38/7418—Amoco Minerals Australia Company; 5 Mill Street, Perth; non-payment of rent.
- 38/7419—Amoco Minerals Australia Company; 5 Mill Street, Perth; non-payment of rent.
- 38/7420—Amoco Minerals Australia Company; 5 Mill Street, Perth; non-payment of rent.
- 38/7421—Amoco Minerals Australia Company; 5 Mill Street, Perth; non-payment of rent.
- 38/7422—Amoco Minerals Australia Company; 5 Mill Street, Perth; non-payment of rent.
- 38/7423—Amoco Minerals Australia Company; 5 Mill Street, Perth; non-payment of rent.
- 38/7424—Amoco Minerals Australia Company; 5 Mill Street, Perth; non-payment of rent.
- 38/7425—Amoco Minerals Australia Company; 5 Mill Street, Perth; non-payment of rent.
- 38/7426—Amoco Minerals Australia Company; 5 Mill Street, Perth; non-payment of rent.
- 38/7427—Amoco Minerals Australia Company; 5 Mill Street, Perth; non-payment of rent.
- 38/7428—Amoco Minerals Australia Company; 5 Mill Street, Perth; non-payment of rent.
- 38/7430—Amoco Minerals Australia Company; 5 Mill Street, Perth; non-payment of rent.
- 38/7431—Amoco Minerals Australia Company; 5 Mill Street, Perth; non-payment of rent.
- 38/7432—Amoco Minerals Australia Company; 5 Mill Street, Perth; non-payment of rent.
- 38/7433—Amoco Minerals Australia Company; 5 Mill Street, Perth; non-payment of rent.
- 38/7434—Amoco Minerals Australia Company; 5 Mill Street, Perth; non-payment of rent.
- 38/7435—Amoco Minerals Australia Company; 5 Mill Street, Perth; non-payment of rent.

## Quarrying Areas.

- 38/4—Parker, Andrew John; 6 Boomerang Street, Laverton; non-payment of rent.
- 38/5—Parker, Andrew John; 6 Boomerang Street, Laverton; non-payment of rent.
- 38/6—Parker, Andrew John; 6 Boomerang Street, Laverton; non-payment of rent.
- 38/7—Parker, Andrew John; 6 Boomerang Street, Laverton; non-payment of rent.

## Garden Areas.

- 38/48—Blyth, James Noel; 40 Lacey Street, East Cannington; non-payment of rent and no Miners Right.

## Tailings Area.

- 38/17—Lennard Oil No Liability; 42-44 Parliament Place West Perth; non-payment of rent and no Miners Right.
- 38/18—Lennard Oil No Liability; 42-44 Parliament Place West Perth; non-payment of rent and no Miners Right.
- 38/19—Lennard Oil No Liability; 42-44 Parliament Place West Perth; non-payment of rent and no Miners Right.
- 38/20—Lennard Oil No Liability; 42-44 Parliament Place West Perth; non-payment of rent and no Miners Right.
- 38/21—Lennard Oil No Liability; 42-44 Parliament Place West Perth; non-payment of rent and no Miners Right.

## Machinery Area.

- 38/24—Lennard Oil No Liability; 42-44 Parliament Place West Perth; non-payment of rent and no Miners Right.
- 38/25—Lennard Oil No Liability; 42-44 Parliament Place West Perth; non-payment of rent and no Miners Right.

## Water Right.

- 113T—Leahy, Thomas Andrew Donald; C/- PO Laverton; non-payment of rent and no Miners Right.

## MOUNT MALCOLM DISTRICT.

## Mineral Claims.

- 62C—Western Mining Corporation Ltd.; PO Box 71, Kalgoorlie; non-payment of rent.
- 64C—Western Mining Corporation Ltd.; PO Box 71, Kalgoorlie; non-payment of rent.
- 65C—Western Mining Corporation Ltd.; PO Box 71, Kalgoorlie; non-payment of rent.
- 66C—Western Mining Corporation Ltd.; PO Box 71, Kalgoorlie; non-payment of rent.
- 67C—Western Mining Corporation Ltd.; PO Box 71, Kalgoorlie; non-payment of rent.
- 68C—Western Mining Corporation Ltd.; PO Box 71, Kalgoorlie; non-payment of rent.
- 113C—Nickel Mines Ltd.; 2 Railway Parade, Burwood; non-payment of rent and no Miners Right.
- 159C—Hill 50 Consolidated N.L.; 4th Floor, 524 Hay Street, Perth; non-payment of rent.
- 162C—Hill 50 Consolidated N.L.; 4th Floor, 524 Hay Street, Perth; non-payment of rent.
- 168C—Hill 50 Consolidated N.L.; 4th Floor, 524 Hay Street, Perth; non-payment of rent.
- 169C—Hill 50 Consolidated N.L.; 4th Floor, 524 Hay Street, Perth; non-payment of rent.
- 170C—Hill 50 Consolidated N.L.; 4th Floor, 524 Hay Street, Perth; non-payment of rent.

- 171C—Hill 50 Consolidated N.L.; 4th Floor, 524 Hay Street, Perth; non-payment of rent.
- 677C—Western Mining Corporation Ltd.; PO Box 71, Kalgoorlie; non-payment of rent.
- 2746C—Western Mining Corporation Ltd.; PO Box 71, Kalgoorlie; non-payment of rent.
- 2747C—Western Mining Corporation Ltd.; PO Box 71, Kalgoorlie; non-payment of rent.
- 2748C—Western Mining Corporation Ltd.; PO Box 71, Kalgoorlie; non-payment of rent.
- 2751C—Western Mining Corporation Ltd.; PO Box 71, Kalgoorlie; non-payment of rent.
- 2752C—Western Mining Corporation Ltd.; PO Box 71, Kalgoorlie; non-payment of rent.
- 2753—Western Mining Corporation Ltd.; PO Box 71, Kalgoorlie; non-payment of rent.
- 2754C—Western Mining Corporation Ltd.; PO Box 71, Kalgoorlie; non-payment of rent.
- 2757C—Western Mining Corporation Ltd.; PO Box 71, Kalgoorlie; non-payment of rent.
- 2758C—Western Mining Corporation Ltd.; PO Box 71, Kalgoorlie; non-payment of rent.
- 2759C—Western Mining Corporation Ltd.; PO Box 71, Kalgoorlie; non-payment of rent.
- 2760C—Western Mining Corporation Ltd.; PO Box 71, Kalgoorlie; non-payment of rent.
- 2761C—Western Mining Corporation Ltd.; PO Box 71, Kalgoorlie; non-payment of rent.
- 37/4525—Cullen, Peter Francis Mathew; 19A Pearse Street, Cottesloe; non-payment of rent and no Miners Right.  
Money, Brian Alexander Langtry Venn; "Subri" Three Springs; non-payment of rent and no Miners Right.  
Money, John Robert Venn; Weebo Station via Leonora; non-payment of rent and no Miners Right.  
Griffin Vale Grazing Company Pty Ltd; 19A Pearse Street, Cottesloe; non-payment of rent and no Miners Right.
- 37/4526—Cullen, Peter Francis Mathew; 19A Pearse Street, Cottesloe; non-payment of rent and no Miners Right.  
Money, Brian Alexander Langtry Venn; "Subri" Three Springs; non-payment of rent and no Miners Right.  
Money, John Robert Venn; Weebo Station via Leonora; non-payment of rent and no Miners Right.  
Griffin Vale Grazing Company Pty Ltd; 19A Pearse Street, Cottesloe; non-payment of rent and no Miners Right.
- 37/4527—Cullen, Peter Francis Mathew; 19A Pearse Street, Cottesloe; non-payment of rent and no Miners Right.  
Money, Brian Alexander Langtry Venn; "Subri" Three Springs; non-payment of rent and no Miners Right.  
Money, John Robert Venn; Weebo Station via Leonora; non-payment of rent and no Miners Right.  
Griffin Vale Grazing Company Pty Ltd; 19A Pearse Street, Cottesloe; non-payment of rent and no Miners Right.
- 37/4528—Cullen, Peter Francis Mathew; 19A Pearse Street, Cottesloe; non-payment of rent and no Miners Right.  
Money, Brian Alexander Langtry Venn; "Subri" Three Springs; non-payment of rent and no Miners Right.  
Money, John Robert Venn; Weebo Station via Leonora; non-payment of rent and no Miners Right.  
Griffin Vale Grazing Company Pty Ltd; 19A Pearse Street, Cottesloe; non-payment of rent and no Miners Right.
- 37/4529—Cullen, Peter Francis Mathew; 19A Pearse Street, Cottesloe; non-payment of rent and no Miners Right.  
Money, Brian Alexander Langtry Venn; "Subri" Three Springs; non-payment of rent and no Miners Right.  
Money, John Robert Venn; Weebo Station via Leonora; non-payment of rent and no Miners Right.  
Griffin Vale Grazing Company Pty Ltd; 19A Pearse Street, Cottesloe; non-payment of rent and no Miners Right.
- 37/4704—Union Oil Development Corporation; GPO Box R1246, Perth; non-payment of rent and no Miners Right.
- 37/5021—Amax Exploration (Australia) Inc.; 200 St George's Terrace, Perth; non-payment of rent.
- 37/5022—Amax Exploration (Australia) Inc.; 200 St George's Terrace, Perth; non-payment of rent.
- 37/5023—Amax Exploration (Australia) Inc.; 200 St George's Terrace, Perth; non-payment of rent.
- 37/5040—Western Mining Corporation Ltd.; P.O. Box 71, Kalgoorlie; non-payment of rent.
- 37/5041—Western Mining Corporation Ltd.; P.O. Box 71, Kalgoorlie; non-payment of rent.
- 37/5042—Western Mining Corporation Ltd.; P.O. Box 71, Kalgoorlie; non-payment of rent.
- 37/5043—Western Mining Corporation Ltd.; P.O. Box 71, Kalgoorlie; non-payment of rent.
- 37/5070—Otter Exploration N.L.; 328 Great Eastern Highway, Redcliffe; non-payment of rent.  
Beaver Exploration (Australia) N.L.; 328 Great Eastern Highway, Redcliffe; non-payment of rent and no Miners Right.
- 37/5071—Otter Exploration N.L.; 328 Great Eastern Highway, Redcliffe; non-payment of rent.  
Beaver Exploration (Australia) N.L.; 328 Great Eastern Highway, Redcliffe; non-payment of rent and no Miners Right.
- 37/5072—Otter Exploration N.L.; 328 Great Eastern Highway, Redcliffe; non-payment of rent.  
Beaver Exploration (Australia) N.L.; 328 Great Eastern Highway, Redcliffe; non-payment of rent and no Miners Right.
- 37/5073—Otter Exploration N.L.; 328 Great Eastern Highway, Redcliffe; non-payment of rent.  
Beaver Exploration (Australia) N.L.; 328 Great Eastern Highway, Redcliffe; non-payment of rent and no Miners Right.
- 37/5088—Western Mining Corporation Ltd.; P.O. Box 71, Kalgoorlie; non-payment of rent.
- 37/5089—Western Mining Corporation Ltd.; P.O. Box 71, Kalgoorlie; non-payment of rent.











- 37/6201—Van Dongen, Shirley Theresa; Sturt Meadows Station, Leonora; non-payment of rent and no Miners Right.  
Van Dongen, Rudolph; Sturt Meadows Station, Leonora; non-payment of rent and no Miners Right.
- 37/6202—Van Dongen, Rudolph; Sturt Meadows Station, Leonora; non-payment of rent and no Miners Right.  
Van Dongen, Shirley Theresa; Sturt Meadows Station, Leonora; non-payment of rent and no Miners Right.
- 37/6203—Shaw, Frederick William; 25 Bradshaw Crescent, Manning; non-payment of rent and no Miners Right.
- 37/6204—Shaw, Frederick William; 25 Bradshaw Crescent, Manning; non-payment of rent and no Miners Right.
- 37/6205—Shaw, Frederick William; 25 Bradshaw Crescent, Manning; non-payment of rent and no Miners Right.
- 37/6206—Shaw, Frederick William; 25 Bradshaw Crescent, Manning; non-payment of rent and no Miners Right.
- 37/6207—Albers, Ernest Geoffrey; 25 Bradshaw Crescent, Manning; non-payment of rent and no Miners Right.
- 37/6208—Youngblood Holdings Pty Ltd; 25 Bradshaw Crescent, Manning; non-payment of rent and no Miners Right.
- 37/6209—Amoco Minerals Australia Company; 5 Mill Street, Perth; non-payment of rent.
- 37/6210—Amoco Minerals Australia Company; 5 Mill Street, Perth; non-payment of rent.
- 37/6211—Amoco Minerals Australia Company; 5 Mill Street, Perth; non-payment of rent.
- 37/6212—Amoco Minerals Australia Company; 5 Mill Street, Perth; non-payment of rent.
- 37/6274—Youngblood Holdings Pty. Ltd.; 25 Bradshaw Crescent, Manning; non-payment of rent and no Miners Right.
- 37/6275—Youngblood Holdings Pty. Ltd.; 25 Bradshaw Crescent, Manning; non-payment of rent and no Miners Right.
- 37/6276—Youngblood Holdings Pty. Ltd.; 25 Bradshaw Crescent, Manning; non-payment of rent and no Miners Right.
- Garden Areas.
- 37/88—Reddingius, Rene; Post Office, Leonora; non-payment of rent.
- 37/89—Reddingius, Rene; Post Office, Leonora; non-payment of rent.
- 39/90—Reddingius, Rene; Post Office, Leonora; non-payment of rent.
- MOUNT MORGANS DISTRICT.  
Mineral Claims.
- 7F—West Coast Holdings Ltd.; 16 St. George's Terrace, Perth; non-payment of rent and no Miners Right.
- 39/4473—Windarra Nickel Mines Pty. Ltd.; Windarra; non-payment of rent.  
Western Mining Corporation Ltd.; P.O. Box 71, Kalgoorlie; non-payment of rent.
- 39/4474—Windarra Nickel Mines Pty. Ltd.; Windarra; non-payment of rent.  
Western Mining Corporation Ltd.; P.O. Box 71, Kalgoorlie; non-payment of rent.
- 39/4475—Windarra Nickel Mines Pty. Ltd.; Windarra; non-payment of rent.  
Western Mining Corporation Ltd.; P.O. Box 71, Kalgoorlie; non-payment of rent.
- 39/4509—Strong, Aubrey Peter; C/o Post Office, Windarra; non-payment of rent.
- 39/4510—Strong, Aubrey Peter; C/o Post Office, Windarra; non-payment of rent.
- 39/4535—Amax Iron Ore Corporation; 200 St. George's Terrace, Perth; non-payment of rent.
- 39/4536—Amax Iron Ore Corporation; 200 St. George's Terrace, Perth; non-payment of rent.
- 39/4537—Amax Iron Ore Corporation; 200 St. George's Terrace, Perth; non-payment of rent.
- 39/4538—Amax Iron Ore Corporation; 200 St. George's Terrace, Perth; non-payment of rent.
- 39/4594—Carpentaria Exploration Company Pty. Ltd.; P.O. Box 492, Kalgoorlie; non-payment of rent.
- 39/4598—Carpentaria Exploration Company Pty. Ltd.; P.O. Box 492, Kalgoorlie; non-payment of rent.
- 39/4599—Carpentaria Exploration Company Pty. Ltd.; P.O. Box 492, Kalgoorlie; non-payment of rent.
- 39/4600—Carpentaria Exploration Company Pty. Ltd.; P.O. Box 492, Kalgoorlie; non-payment of rent.
- 39/4601—Carpentaria Exploration Company Pty. Ltd.; P.O. Box 492, Kalgoorlie; non-payment of rent.
- 39/4602—Carpentaria Exploration Company Pty. Ltd.; P.O. Box 492, Kalgoorlie; non-payment of rent.
- 39/4603—Carpentaria Exploration Company Pty. Ltd.; P.O. Box 492, Kalgoorlie; non-payment of rent.
- 39/4604—Carpentaria Exploration Company Pty. Ltd.; P.O. Box 492, Kalgoorlie; non-payment of rent.
- 39/4605—Carpentaria Exploration Company Pty. Ltd.; P.O. Box 492, Kalgoorlie; non-payment of rent.
- 39/4606—Carpentaria Exploration Company Pty. Ltd.; P.O. Box 492, Kalgoorlie; non-payment of rent.
- 39/4607—Carpentaria Exploration Company Pty. Ltd.; P.O. Box 492, Kalgoorlie; non-payment of rent.
- 39/4608—Carpentaria Exploration Company Pty. Ltd.; P.O. Box 492, Kalgoorlie; non-payment of rent.
- 39/4609—Carpentaria Exploration Company Pty. Ltd.; P.O. Box 492, Kalgoorlie; non-payment of rent.
- 39/4610—Carpentaria Exploration Company Pty. Ltd.; P.O. Box 492, Kalgoorlie; non-payment of rent.
- 39/4611—Carpentaria Exploration Company Pty. Ltd.; P.O. Box 492, Kalgoorlie; non-payment of rent.
- 39/4612—Carpentaria Exploration Company Pty. Ltd.; P.O. Box 492, Kalgoorlie; non-payment of rent.
- 39/4613—Carpentaria Exploration Company Pty. Ltd.; P.O. Box 492, Kalgoorlie; non-payment of rent.
- 39/4614—Union Corporation (Australia) Pty. Ltd.; 55 MacQuarie Street, Sydney; non-payment of rent.
- 39/4615—Union Corporation (Australia) Pty. Ltd.; 55 MacQuarie Street, Sydney; non-payment of rent.
- 39/4616—Union Corporation (Australia) Pty. Ltd.; 55 MacQuarie Street, Sydney; non-payment of rent.
- 39/4636—Asarco (Australia) Pty. Ltd.; P.O. Box 6010 Hay Street East, Perth; non-payment of rent.
- 39/4637—Asarco (Australia) Pty. Ltd.; P.O. Box 6010 Hay Street East, Perth; non-payment of rent.

- 39/4638—Asarco (Australia) Pty. Ltd.; P.O. Box 6010 Hay Street East, Perth; non-payment of rent.
- 39/4639—Asarco (Australia) Pty. Ltd.; P.O. Box 6010 Hay Street East, Perth; non-payment of rent.
- 39/4640—Asarco (Australia) Pty. Ltd.; P.O. Box 6010 Hay Street East, Perth; non-payment of rent.
- 39/4641—Asarco (Australia) Pty. Ltd.; P.O. Box 6010 Hay Street East, Perth; non-payment of rent.
- 39/4642—Asarco (Australia) Pty. Ltd.; P.O. Box 6010 Hay Street East, Perth; non-payment of rent.
- 39/4643—Asarco (Australia) Pty. Ltd.; P.O. Box 6010 Hay Street East, Perth; non-payment of rent.
- 39/4650—Amax Iron Ore Corporation; 200 St. George's Terrace, Perth; non-payment of rent.
- 39/4651—Amax Iron Ore Corporation; 200 St. George's Terrace, Perth; non-payment of rent.
- 39/4652—Amax Iron Ore Corporation; 200 St. George's Terrace, Perth; non-payment of rent.
- 39/4653—Amax Iron Ore Corporation; 200 St. George's Terrace, Perth; non-payment of rent.
- 39/4654—Amax Iron Ore Corporation 200 St. George's Terrace, Perth; non-payment of rent.
- 39/4655—Amax Iron Ore Corporation; 200 St. George's Terrace, Perth; non-payment of rent.
- 39/4656—North Flinders Mines Ltd; 25 Greenhill Road, Wayville; non-payment of rent.
- 39/4657—North Flinders Mines Ltd; 25 Greenhill Road, Wayville; non-payment of rent.
- 39/4700—Western Mining Corporation Ltd; P.O. Box 71, Kalgoorlie; non-payment of rent.
- 39/4701—Western Mining Corporation Ltd; P.O. Box 71, Kalgoorlie; non-payment of rent.
- 39/4702—Western Mining Corporation Ltd; P.O. Box 71, Kalgoorlie; non-payment of rent.
- 39/4703—Western Mining Corporation Ltd; P.O. Box 71, Kalgoorlie; non-payment of rent.
- 39/4704—Western Mining Corporation Ltd; P.O. Box 71, Kalgoorlie; non-payment of rent.
- 39/4705—Western Mining Corporation Ltd; P.O. Box 71, Kalgoorlie; non-payment of rent.
- 39/4706—Western Mining Corporation Ltd; P.O. Box 71, Kalgoorlie; non-payment of rent.
- 39/4707—Western Mining Corporation Ltd; P.O. Box 71, Kalgoorlie; non-payment of rent.
- 39/4708—Western Mining Corporation Ltd; P.O. Box 71, Kalgoorlie; non-payment of rent.
- 39/4709—Western Mining Corporation Ltd; P.O. Box 71, Kalgoorlie; non-payment of rent.
- 39/4710—Western Mining Corporation Ltd; P.O. Box 71, Kalgoorlie; non-payment of rent.
- 39/4711—Western Mining Corporation Ltd; P.O. Box 71, Kalgoorlie; non-payment of rent.
- 39/4712—Western Mining Corporation Ltd; P.O. Box 71, Kalgoorlie; non-payment of rent.
- 39/4713—Western Mining Corporation Ltd; P.O. Box 71, Kalgoorlie; non-payment of rent.
- 39/4714—Western Mining Corporation Ltd; P.O. Box 71, Kalgoorlie; non-payment of rent.
- 39/4715—Western Mining Corporation Ltd; P.O. Box 71, Kalgoorlie; non-payment of rent.
- 39/4766—Western Mining Corporation Ltd; P.O. Box 71, Kalgoorlie; non-payment of rent.
- 39/4767—Western Mining Corporation Ltd; P.O. Box 71, Kalgoorlie; non-payment of rent.
- 39/4768—Western Mining Corporation Ltd; P.O. Box 71, Kalgoorlie; non-payment of rent.
- 39/4769—Western Mining Corporation Ltd; P.O. Box 71, Kalgoorlie; non-payment of rent.
- 39/4770—Western Mining Corporation Ltd; P.O. Box 71, Kalgoorlie; non-payment of rent.
- 39/4771—Western Mining Corporation Ltd; P.O. Box 71, Kalgoorlie; non-payment of rent.
- 39/4772—Western Mining Corporation Ltd; P.O. Box 71, Kalgoorlie; non-payment of rent.
- 39/4773—Western Mining Corporation Ltd; P.O. Box 71, Kalgoorlie; non-payment of rent.
- 39/4774—Western Mining Corporation Ltd; P.O. Box 71, Kalgoorlie; non-payment of rent.
- 39/4775—Western Mining Corporation Ltd; P.O. Box 71, Kalgoorlie; non-payment of rent.
- 39/4776—Western Mining Corporation Ltd; P.O. Box 71, Kalgoorlie; non-payment of rent.
- 39/4777—Western Mining Corporation Ltd; P.O. Box 71, Kalgoorlie; non-payment of rent.

## NORTH COOLGARDIE.

*Niagara.*

## Mineral Claims.

- 40/508—Spargos Exploration N.L.; 328 Great Eastern Highway, Redcliffe; non-payment of rent.
- 40/509—Spargos Exploration N.L.; 328 Great Eastern Highway, Redcliffe; non-payment of rent.
- 40/510—Spargos Exploration N.L.; 328 Great Eastern Highway, Redcliffe; non-payment of rent.
- 40/511—Spargos Exploration N.L.; 328 Great Eastern Highway, Redcliffe; non-payment of rent.
- 40/519—Spargos Exploration N.L.; 328 Great Eastern Highway, Redcliffe; non-payment of rent.
- 40/520—Spargos Exploration N.L.; 328 Great Eastern Highway, Redcliffe; non-payment of rent.
- 40/521—Spargos Exploration N.L.; 328 Great Eastern Highway, Redcliffe; non-payment of rent.
- 40/522—Spargos Exploration N.L.; 328 Great Eastern Highway, Redcliffe; non-payment of rent.
- 40/803—Cominco Exploration Pty. Ltd.; 1 Greenhill Road, Wayville; non-payment of rent and no Miners Right.
- 40/804—Cominco Exploration Pty. Ltd.; 1 Greenhill Road, Wayville; non-payment of rent and no Miners Right.

- 40/805—Cominco Exploration Pty. Ltd.; 1 Greenhill Road, Wayville; non-payment of rent and no Miners Right.
- 40/806—Cominco Exploration Pty. Ltd.; 1 Greenhill Road, Wayville; non-payment of rent and no Miners Right.
- 40/807—Cominco Exploration Pty. Ltd.; 1 Greenhill Road, Wayville; non-payment of rent and no Miners Right.
- 40/808—Cominco Exploration Pty. Ltd.; 1 Greenhill Road, Wayville; non-payment of rent and no Miners Right.
- 40/809—Cominco Exploration Pty. Ltd.; 1 Greenhill Road, Wayville; non-payment of rent and no Miners Right.
- 40/810—Cominco Exploration Pty. Ltd.; 1 Greenhill Road, Wayville; non-payment of rent and no Miners Right.
- 40/811—Cominco Exploration Pty. Ltd.; 1 Greenhill Road, Wayville; non-payment of rent and no Miners Right.
- 40/812—Amax Iron Ore Corporation; 200 St. George's Terrace, Perth; non-payment of rent.
- 40/813—Amax Iron Ore Corporation; 200 St. George's Terrace, Perth; non-payment of rent.
- 40/814—Amax Iron Ore Corporation; 200 St. George's Terrace, Perth; non-payment of rent.
- 40/815—Amax Iron Ore Corporation; 200 St. George's Terrace, Perth; non-payment of rent.
- 40/904—Amax Iron Ore Corporation; 200 St. George's Terrace, Perth; non-payment of rent.
- 40/905—Amax Iron Ore Corporation; 200 St. George's Terrace, Perth; non-payment of rent.
- 40/906—Amax Iron Ore Corporation; 200 St. George's Terrace, Perth; non-payment of rent.
- 40/907—Amax Iron Ore Corporation; 200 St. George's Terrace, Perth; non-payment of rent.
- 40/908—Amax Iron Ore Corporation; 200 St. George's Terrace, Perth; non-payment of rent.
- 40/909—Amax Iron Ore Corporation; 200 St. George's Terrace, Perth; non-payment of rent.
- 40/914—Amax Iron Ore Corporation; 200 St. George's Terrace, Perth; non-payment of rent.
- 40/915—Amax Iron Ore Corporation; 200 St. George's Terrace, Perth; non-payment of rent.
- 40/921—Amax Iron Ore Corporation; 200 St. George's Terrace, Perth; non-payment of rent.

#### Quarrying Area.

- 40/3—Downe, Lynton James; P.O. Box 131, Royal Exchange, Sydney; non-payment of rent and no Miners Right.
- Barron, Peter; P.O. Box 131, Royal Exchange, Sydney; non-payment of rent and no Miners Right.
- 40/4—Downe, Lynton James; P.O. Box 131, Royal Exchange, Sydney; non-payment of rent and no Miners Right.
- Barron, Peter; P.O. Box 131, Royal Exchange, Sydney; non-payment of rent and no Miners Right.

#### Water Rights.

- 114G—Kookynie Pastoral Co. Pty. Ltd.; Kookynie; non-payment of rent.
- 118G—Kookynie Pastoral Co. Pty. Ltd.; Kookynie; non-payment of rent.

#### MINING ACT, 1904.

(Regulation 180.)

Warden's Office,  
Southern Cross, 28th April, 1978.

TAKE notice that it is the intention of the Warden of the Goldfield or Mineral Field mentioned hereunder, on the date mentioned, to issue out of the Warden's Court an order authorising the cancellation of registration of the undermentioned Mining Tenements in accordance with Regulation 180 of the Mining Act, 1904. An order may issue in the absence of the registered holder, but should he desire to object to such order he must, before the date mentioned, lodge at the Warden's Office an objection containing the grounds of such objection, and, on the date mentioned, the Warden will proceed to hear and determine the same, in accordance with the evidence then submitted.

R. J. GETHING,  
Warden.

To be heard at the Warden's Court, Southern Cross, on Friday, the 28th day of July, 1978.

No.; Name of Registered Holder; Address;  
Reason for Cancellation.

#### YILGARN GOLDFIELD.

##### Mineral Claims.

- 58—James, Allen Dimmick; Swan Modelling Works, King Street, Bayswater; non-payment of rent and no Miners Right.
- 60—Read, John Edmund; P.O. Box 78, Merredin; non-payment rent.  
Neil, Leslie Robert; P.O. Box 78, Merredin; non-payment rent.
- 65—Read, John Edmund; P.O. Box 78; Merredin; non-payment rent.  
Neil, Leslie Robert; P.O. Box 78, Merredin; non-payment rent.
- 227—Barrier Exploration No. Liability; 327 Collins Street, Melbourne; non-payment rent and no Miners Right.
- 229—Barrier Exploration No Liability; 327 Collins Street, Melbourne; non-payment rent and no Miners Right.
- 1278—Amax Exploration (Australia) Inc; 200 St. George's Terrace, Perth; non-payment rent.
- 1281—Amax Exploration (Australia) Inc; 200 St. George's Terrace, Perth; non-payment rent.
- 1283—Amax Exploration (Australia) Inc; 200 St. George's Terrace, Perth; non-payment rent.
- 1284—Amax Exploration (Australia) Inc; 200 St. George's Terrace, Perth; non-payment rent.
- 1285—Amax Exploration (Australia) Inc; 200 St. George's Terrace, Perth; non-payment rent.
- 1287—Amax Exploration (Australia) Inc; 200 St. George's Terrace, Perth; non-payment rent.
- 1290—Amax Exploration (Australia) Inc; 200 St. George's Terrace, Perth; non-payment rent.
- 1293—Amax Exploration (Australia) Inc; 200 St. George's Terrace, Perth; non-payment rent.
- 1329—Amax Exploration (Australia) Inc; 200 St. George's Terrace, Perth; non-payment rent.
- 1330—Amax Exploration (Australia) Inc; 200 St. George's Terrace, Perth; non-payment rent.
- 1332—Amax Exploration (Australia) Inc; 200 St. George's Terrace, Perth; non-payment rent.
- 1334—Amax Exploration (Australia) Inc; 200 St. George's Terrace, Perth; non-payment rent.

- 1335—Amax Exploration (Australia) Inc; 200 St. George's Terrace, Perth; non-payment rent.
- 1337—Amax Exploration (Australia) Inc; 200 St. George's Terrace, Perth; non-payment rent.
- 1339—Amax Exploration (Australia) Inc; 200 St. George's Terrace, Perth; non-payment rent.
- 1344—Amax Exploration (Australia) Inc; 200 St. George's Terrace, Perth; non-payment rent.
- 1346—Amax Exploration (Australia) Inc; 200 St. George's Terrace, Perth; non-payment rent.
- 1348—Amax Exploration (Australia) Inc; 200 St. George's Terrace, Perth; non-payment rent.
- 1401—Amax Exploration (Australia) Inc; 200 St. George's Terrace, Perth; non-payment rent.
- 1402—Amax Exploration (Australia) Inc; 200 St. George's Terrace, Perth; non-payment rent.
- 1403—Amax Exploration (Australia) Inc; 200 St. George's Terrace, Perth; non-payment rent.
- 1404—Amax Exploration (Australia) Inc; 200 St. George's Terrace, Perth; non-payment rent.
- 1405—Amax Exploration (Australia) Inc; 200 St. George's Terrace, Perth; non-payment rent.
- 1406—Amax Exploration (Australia) Inc; 200 St. George's Terrace, Perth; non-payment rent.
- 1407—Amax Exploration (Australia) Inc; 200 St. George's Terrace, Perth; non-payment rent.
- 1408—Amax Exploration (Australia) Inc; 200 St. George's Terrace, Perth; non-payment rent.
- 1409—Amax Exploration (Australia) Inc; 200 St. George's Terrace, Perth; non-payment rent.
- 1410—Amax Exploration (Australia) Inc; 200 St. George's Terrace, Perth; non-payment rent.
- 1411—Amax Exploration (Australia) Inc; 200 St. George's Terrace, Perth; non-payment rent.
- 1412—Amax Exploration (Australia) Inc; 200 St. George's Terrace, Perth; non-payment rent.
- 1413—Amax Exploration (Australia) Inc; 200 St. George's Terrace, Perth; non-payment rent.
- 1414—Amax Exploration (Australia) Inc; 200 St. George's Terrace, Perth; non-payment rent.
- 1420—Amax Exploration (Australia) Inc; 200 St. George's Terrace, Perth; non-payment rent.
- 1421—Amax Exploration (Australia) Inc; 200 St. George's Terrace, Perth; non-payment rent.
- 1422—Amax Exploration (Australia) Inc; 200 St. George's Terrace, Perth; non-payment rent.
- 1654PP—Aprelia Pty. Ltd; P.O. Box 19, Southern Cross; non-payment rent.  
Armanasco, Guiseppe; P.O. Box 19, Southern Cross; non-payment rent.  
Armanasco, Domenico; P.O. Box 19, Southern Cross; non-payment rent.  
Kelly, James Henry; P.O. Box 19, Southern Cross; non-payment rent.  
Piper, Keith Howard; P.O. Box 19, Southern Cross; non-payment rent.
- 1655PP—Aprelia Pty. Ltd; P.O. Box 19, Southern Cross, non-payment rent.  
Armanasco, Guiseppe; P.O. Box 19, Southern Cross; non-payment rent.  
Armanasco, Domenico; P.O. Box 19, Southern Cross; non-payment rent.  
Kelly, James Henry; P.O. Box 19, Southern Cross; non-payment rent.  
Piper, Keith Howard; P.O. Box 19, Southern Cross; non-payment rent.
- 2098—Mannkal Pty. Ltd; P.O. Box 33, Kalgoorlie; non-payment rent and no Miners Right.
- 2107—Mannkal Pty. Ltd; P.O. Box 33, Kalgoorlie; non-payment rent and no Miners Right.
- 2659—McMahon, Norman Geoffrey; 1 Clay Street, South Perth; non-payment rent and no Miners Right.
- 2661—McMahon, Norman Geoffrey; 1 Clay Street, South Perth; non-payment rent and no Miners Right.
- 2663—McMahon, Norman Geoffrey; 1 Clay Street, South Perth; non-payment rent and no Miners Right.
- 3438—Lenane, Leslie Keith; Bindi Bindi; non-payment rent and no Miners Right.  
Parkin, Frederick; Clarke Street, Bunbury; non-payment rent and no Miners Right.  
Lenane, Albert Henry; Bindi Bindi; non-payment rent.
- 3439—Lenane, Leslie Keith; Bindi Bindi; non-payment rent and no Miners Right.  
Parkin, Frederick; Clarke Street, Bunbury; non-payment rent and no Miners Right.  
Lenane, Albert Henry; Bindi Bindi; non-payment rent.
- 3440—Lenane, Leslie Keith; Bindi Bindi, non-payment rent and no Miners Right.  
Parkin, Frederick; Clarke Street, Bunbury; non-payment rent and no Miners Right.  
Lenane, Albert Henry; Bindi Bindi; non-payment rent.
- 3441—Lenane, Leslie Keith; Bindi Bindi; non-payment rent and no Miners Right.  
Parkin, Frederick; Clarke Street, Bunbury; non-payment rent and no Miners Right.  
Lenane, Albert Henry; Bindi Bindi; non-payment rent.
- 3442—Lenane, Leslie Keith; Bindi Bindi; non-payment rent and no Miners Right.  
Parkin, Frederick; Clarke Street, Bunbury; non-payment rent and no Miners Right.  
Lenane, Albert Henry; Bindi Bindi; non-payment rent.
- 3443—Lenane, Leslie Keith; Bindi Bindi; non-payment rent and no Miners Right.  
Parkin, Frederick; Clarke Street, Bunbury; non-payment rent and no Miners Right.  
Lenane, Albert Henry, Bindi Bindi; non-payment rent.
- 77/4046—Birimbah Minerals Pty. Ltd; P.O. Box 324, Broadway N.S.W; non-payment rent and no Miners Right.
- 77/4047—Birimbah Minerals Pty. Ltd; P.O. Box 324, Broadway N.S.W; non-payment rent and no Miners Right.
- 77/4048—Birimbah Minerals Pty. Ltd; P.O. Box 324, Broadway N.S.W; non-payment rent and no Miners Right.
- 77/4049—Birimbah Minerals Pty. Ltd; P.O. Box 324, Broadway N.S.W; non-payment rent and no Miners Right.

- 77/4050—Birimbah Minerals Pty. Ltd; P.O. Box 324, Broadway N.S.W; non-payment rent and no Miners Right.
- 77/4051—Birimbah Minerals Pty. Ltd; P.O. Box 324, Broadway N.S.W; non-payment rent and no Miners Right.
- 77/4052—Birimbah Minerals Pty. Ltd; P.O. Box 324, Broadway N.S.W; non-payment rent and no Miners Right.
- 77/4053—Birimbah Minerals Pty. Ltd; P.O. Box 324, Broadway N.S.W; non-payment rent and no Miners Right.
- 77/4054—Birimbah Minerals Pty. Ltd; P.O. Box 324, Broadway N.S.W; non-payment rent and no Miners Right.
- 77/4055—Birimbah Minerals Pty. Ltd; P.O. Box 324, Broadway N.S.W; non-payment rent and no Miners Right.
- 77/4056—Birimbah Minerals Pty. Ltd; P.O. Box 324, Broadway N.S.W; non-payment rent and no Miners Right.
- 77/4057—Birimbah Minerals Pty. Ltd; P.O. Box 324, Broadway N.S.W; non-payment rent and no Miners Right.
- 77/4511—West Quest Exploration Pty. Ltd.; C/-Rankin Wilson & Burrage, 189 St. George's Terrace, Perth; non-payment rent and no Miners Right.
- 77/4512—West Quest Exploration Pty. Ltd.; C/-Rankin Wilson & Burrage, 189 St. George's Terrace, Perth; non-payment rent and no Miners Right.
- 77/4518—West Quest Exploration Pty. Ltd.; C/-Rankin Wilson & Burrage, 189 St. George's Terrace, Perth; non-payment rent and no Miners Right.
- 77/4519—West Quest Exploration Pty. Ltd.; C/-Rankin Wilson & Burrage, 189 St. George's Terrace, Perth; non-payment rent and no Miners Right.
- 77/4535—Moore, Ernest John; 59 Elsie Street, Waterman; non-payment rent and no Miners Right.
- 77/4536—Moore, Ernest John; 59 Elsie Street, Waterman; non-payment rent and no Miners Right.
- 77/4537—Moore, Ernest John; 59 Elsie Street, Waterman; non-payment rent and no Miners Right.
- 77/4538—Moore, Ernest John; 59 Elsie Street, Waterman; non-payment rent and no Miners Right.
- 77/4539—Moore, Ernest John; 59 Elsie Street, Waterman; non-payment rent and no Miners Right.
- 77/4541—Moore, Ernest John; 59 Elsie Street, Waterman; non-payment rent and no Miners Right.
- 77/4587—Amax Exploration (Australia) Inc.; 200 St. George's Terrace, Perth; non-payment rent.
- 77/4606—Amax Exploration (Australia) Inc.; 200 St. George's Terrace, Perth; non-payment rent.
- 77/4676—International Mining Corporation N.L.; 276 Pitt Street, Sydney; non-payment rent.
- 77/4699—Amax Exploration (Australia) Inc.; 200 St. George's Terrace, Perth; non-payment rent.
- 77/4700—Amax Exploration (Australia) Inc.; 200 St. George's Terrace, Perth; non-payment rent.
- 77/4701—Amax Exploration (Australia) Inc.; 200 St. George's Terrace, Perth; non-payment rent.
- 77/4702—Amax Exploration (Australia) Inc.; 200 St. George's Terrace, Perth; non-payment rent.
- 77/4703—Amax Exploration (Australia) Inc.; 200 St. George's Terrace, Perth; non-payment rent.
- 77/4704—Amax Exploration (Australia) Inc.; 200 St. George's Terrace, Perth; non-payment rent.
- 77/4807—Katanning Holdings Limited; 220 St. George's Terrace, Perth; non-payment rent.
- Krasenstein, Margaret Robin; 20 Melrose Crescent, Mt. Lawley; non-payment rent.
- 77/4809—Krasenstein, Nathan Nhamia; 20 Melrose Crescent, Mt. Lawley; non-payment rent.
- 77/4810—Krasenstein, Nathan Nhamia; 20 Melrose Crescent, Mt. Lawley; non-payment rent.
- 77/4945—Amax Exploration (Australia) Inc.; 200 St. George's Terrace, Perth; non-payment rent.
- 77/4947—Amax Exploration (Australia) Inc.; 200 St. George's Terrace, Perth; non-payment rent.
- 77/4949—Amax Exploration (Australia) Inc.; 200 St. George's Terrace, Perth; non-payment rent.
- 77/4950—Amax Exploration (Australia) Inc.; 200 St. George's Terrace, Perth; non-payment rent.
- 77/4991—Amax Exploration (Australia) Inc.; 200 St. George's Terrace, Perth; non-payment rent.
- 77/4992—Amax Exploration (Australia) Inc.; 200 St. George's Terrace, Perth; non-payment rent.
- 77/5025—Amax Exploration (Australia) Inc.; 200 St. George's Terrace, Perth; non-payment rent.
- 77/5026—Amax Exploration (Australia) Inc.; 200 St. George's Terrace, Perth; non-payment rent.
- 77/5043—Amax Exploration (Australia) Inc.; 200 St. George's Terrace, Perth; non-payment rent.
- 77/5044—Amax Exploration (Australia) Inc.; 200 St. George's Terrace, Perth; non-payment rent.
- 77/5045—Amax Exploration (Australia) Inc.; 200 St. George's Terrace, Perth; non-payment rent.
- 77/5046—Amax Exploration (Australia) Inc.; 200 St. George's Terrace, Perth; non-payment rent.
- 77/5047—Amax Exploration (Australia) Inc.; 200 St. George's Terrace, Perth; non-payment rent.
- 77/5048—Amax Exploration (Australia) Inc.; 200 St. George's Terrace, Perth; non-payment rent.
- 77/5076—Amax Exploration (Australia) Inc.; 200 St. George's Terrace, Perth; non-payment rent.
- 77/5747—Kia Ora Gold Corporation No Liability; Box 193 Wembley; non-payment rent.
- 77/5748—Kia Ora Gold Corporation No Liability; Box 193 Wembley; non-payment rent.
- 77/5853—Kia Ora Gold Corporation No Liability; Box 193 Wembley; non-payment rent.
- Uranium & Nickel Exploration N.L.; Box 193 Wembley; non-payment rent.
- 77/5854—Kia Ora Gold Corporation No Liability; Box 193 Wembley; non-payment rent.
- Uranium & Nickel Exploration N.L.; Box 193 Wembley; non-payment rent.



- 77/5855—Kia Ora Gold Corporation No Liability; Box 193 Wembley; non-payment rent.  
Uranium & Nickel Exploration N.L.; Box 193 Wembley; non-payment rent.
- 77/5947—Barrier Exploration N.L., 327 Collins Street, Melbourne; non-payment of rent.
- 77/6132—Amax Exploration (Australia) Inc.; 200 George's Terrace, Perth; non-payment rent.
- 77/6135—Prindiville, Bernard Francis; 8 Stone Street, South Perth; non-payment rent.  
Smith, Ian; Diemal Station, via Bullfinch; non-payment rent.
- 77/6136—Prindiville, Bernard Francis; 8 Stone Street, South Perth; non-payment rent.  
Smith, Ian; Diemal Station, via Bullfinch; non-payment rent.
- 77/6137—Prindiville, Bernard Francis; 8 Stone Street, South Perth; non-payment rent.  
Smith, Ian; Diemal Station, via Bullfinch; non-payment rent.
- 77/6138—Prindiville, Bernard Francis; 8 Stone Street, South Perth; non-payment rent.  
Smith, Ian; Diemal Station, via Bullfinch; non-payment rent.
- 77/6150—Carpentaria Exploration Company Pty. Ltd.; 140 Colin Street, West Perth; non-payment rent and no Miners Right.
- 77/6151—Carpentaria Exploration Company Pty. Ltd.; 140 Colin Street, West Perth; non-payment rent and no Miners Right.
- 77/6152—Carpentaria Exploration Company Pty. Ltd.; 140 Colin Street, West Perth; non-payment rent and no Miners Right.
- 77/6153—Carpentaria Exploration Company Pty. Ltd.; 140 Colin Street, West Perth; non-payment rent and no Miners Right.
- 77/6154—Carpentaria Exploration Company Pty. Ltd.; 140 Colin Street, West Perth; non-payment rent and no Miners Right.
- 77/6155—Carpentaria Exploration Company Pty. Ltd.; 140 Colin Street, West Perth; non-payment rent and no Miners Right.
- 77/6156—Carpentaria Exploration Company Pty. Ltd.; 140 Colin Street, West Perth; non-payment rent and no Miners Right.
- 77/6157—Carpentaria Exploration Company Pty. Ltd.; 140 Colin Street, West Perth; non-payment rent and no Miners Right.
- 77/6158—Carpentaria Exploration Company Pty. Ltd.; 140 Colin Street, West Perth; non-payment rent and no Miners Right.
- 77/6188—West Coast Holdings Ltd.; 16 St. George's Terrace, Perth; non-payment rent and no Miners Right.
- 77/6189—West Coast Holdings Ltd.; 16 St. George's Terrace, Perth; non-payment rent and no Miners Right.
- 77/6190—West Coast Holdings Ltd.; 16 St. George's Terrace, Perth; non-payment rent and no Miners Right.
- 77/6191—West Coast Holdings Ltd.; 16 St. George's Terrace, Perth; non-payment rent and no Miners Right.
- 77/6192—West Coast Holdings Ltd.; 16 St. George's Terrace, Perth; non-payment rent and no Miners Right.
- 77/6193—West Coast Holdings Ltd.; 16 St. George's Terrace, Perth; non-payment rent and no Miners Right.
- 77/6194—West Coast Holdings Ltd.; 16 St. George's Terrace, Perth; non-payment rent and no Miners Right.
- 77/6195—West Coast Holdings Ltd.; 16 St. George's Terrace, Perth; non-payment rent and no Miners Right.
- 77/6196—Carpentaria Exploration Company Pty. Ltd.; 140 Colin Street, West Perth; non-payment rent.
- 77/6197—Carpentaria Exploration Company Pty. Ltd.; 140 Colin Street, West Perth; non-payment rent.
- 77/6198—Carpentaria Exploration Company Pty. Ltd.; 140 Colin Street, West Perth; non-payment rent.
- 77/6199—Carpentaria Exploration Company Pty. Ltd.; 140 Colin Street, West Perth; non-payment rent.
- 77/6203—Carpentaria Exploration Company Pty. Ltd.; 140 Colin Street, West Perth; non-payment rent.
- 77/6204—Carpentaria Exploration Company Pty. Ltd.; 140 Colin Street, West Perth; non-payment rent.

## Garden Areas.

- 42—Pringle, Thomas Milne; P.O. Bullfinch; non-payment rent and no Miners Right.
- 50—Carozzi, Giovanni Battista; P.O. Southern Cross; non-payment rent and no Miners Right.
- 51—Sapienza, Colin Charles; Bullfinch; non-payment rent.
- 52—Guthrie, David Fairweather (deceased); Bullfinch; non-payment rent.

## Quarrying Areas.

- 6—Agnew Clough Limited; 22 Mount Street, Perth; non-payment rent and no Miners Right.

## Machinery Areas.

- 49—Lucas, Albert Horace; P.O. Bullfinch; non-payment rent.

## MINING ACT, 1904.

(Regulation 180.)

Warden's Office,  
Marble Bar, 4th May, 1978.

TAKE notice that it is the intention of the Warden of the Goldfield or Mineral Field mentioned hereunder, on the date mentioned, to issue out of the Warden's Court an order authorising the cancellation of registration of the undermentioned Mining Tenements in accordance with Regulation 180 of the Mining Act, 1904. An order may issue in the absence of the registered holder but should he desire to object to such order he must, before the date mentioned, lodge at the Warden's Office an objection containing the grounds of such objection, and, on the date mentioned, the Warden will proceed to hear and determine the same, in accordance with the evidence then submitted.

P. G. THOBAVEN,  
Warden.

To be heard at the Warden's Court, Marble Bar,  
on Thursday, the 6th day of July, 1978.

Goldfield/Mineral Field District.

No.; Name of Registered Holder; Address;  
Reason for Cancellation.

PILBARA GOLDFIELD.

Marble Bar District.

Mineral Claims.

- 445—Marshall, William; 16 Addis Street, Kalgoorlie; non-payment of rent.  
Slater, John; 16 Addis Street, Kalgoorlie; non-payment of rent and no Miners Right.
- 446—Marshall, William; 16 Addis Street, Kalgoorlie; non-payment of rent.  
Slater, John; 16 Addis Street, Kalgoorlie; non-payment of rent and no Miners Right.
- 447—Marshall, William; 16 Addis Street, Kalgoorlie; non-payment of rent.  
Slater, John; 16 Addis Street, Kalgoorlie; non-payment of rent and no Miners Right.
- 454—Marshall, William; 16 Addis Street, Kalgoorlie; non-payment of rent.  
Slater, John; 16 Addis Street, Kalgoorlie; non-payment of rent and no Miners Right.
- 455—Marshall, William; 16 Addis Street, Kalgoorlie; non-payment of rent.  
Slater, John; 16 Addis Street, Kalgoorlie; non-payment of rent and no Miners Right.
- 521—Northern Alluvials (Investments) Pty Ltd; 1131 Hay Street, West Perth; non-payment of rent.  
Harvey, William Henry; 768 Torrens Road, Rosewater, Adelaide; non-payment of rent and no Miners Right.  
Estate of Bennett William Garnsworthy, deceased; C/- Jackson McDonald & Co, G.P.O. Box M971, Perth; non-payment of rent and no Miners Right.  
Duir, Edna Frances; 29 Inverness Crescent, Mt. Lawley; non-payment of rent and no Miners Right.
- 522—Northern Alluvials (Investments) Pty Ltd; 1131 Hay Street, West Perth; non-payment of rent.  
Harvey, William Henry; 768 Torrens Road, Rosewater, Adelaide; non-payment of rent and no Miners Right.  
Estate of Bennett William Garnsworthy, deceased; C/- Jackson McDonald & Co, G.P.O. Box M971, Perth; non-payment of rent and no Miners Right.  
Duir, Edna Frances; 29 Inverness Crescent, Mt. Lawley; non-payment of rent and no Miners Right.
- 523—Northern Alluvials (Investments) Pty Ltd; 1131 Hay Street, West Perth; non-payment of rent.  
Harvey, William Henry; 768 Torrens Road, Rosewater, Adelaide; non-payment of rent and no Miners Right.  
Estate of Bennett William Garnsworthy, deceased; C/- Jackson McDonald & Co, G.P.O. Box M971, Perth; non-payment of rent and no Miners Right.  
Duir, Edna Frances; 29 Inverness Crescent, Mt. Lawley; non-payment of rent and no Miners Right.
- 537—Northern Alluvials (Investments) Pty Ltd; 1131 Hay Street, West Perth; non-payment of rent.  
Harvey, William Henry; 768 Torrens Road, Rosewater, Adelaide; non-payment of rent and no Miners Right.
- Estate of Bennett William Garnsworthy, deceased; C/- Jackson McDonald & Co, G.P.O. Box M971, Perth; non-payment of rent and no Miners Right.
- Duir, Edna Frances, 29 Inverness Crescent, Mt. Lawley, non-payment of rent and no Miners Right.
- 538—Northern Alluvials (Investments) Pty Ltd; 1131 Hay Street, West Perth; non-payment of rent.  
Harvey, William Henry; 768 Torrens Road, Rosewater, Adelaide; non-payment of rent and no Miners Right.  
Estate of Bennett William Garnsworthy, deceased; C/- Jackson McDonald & Co, G.P.O. Box M971, Perth; non-payment of rent and no Miners Right.  
Duir, Edna Frances; 29 Inverness Crescent, Mt. Lawley; non-payment of rent and no Miners Right.
- 557—Stubbs, Stuart Henry; P.O. Box 10, Marble Bar; non-payment of rent.
- 605—Marshall, William; 16 Addis Street, Kalgoorlie; non-payment of rent.  
Slater, John; 16 Addis Street, Kalgoorlie; non-payment of rent and no Miners Right.
- 611—Marshall, William; 16 Addis Street, Kalgoorlie; non-payment of rent.  
Slater, John; 16 Addis Street, Kalgoorlie; non-payment of rent and no Miners Right.
- 615—Marshall, William; 16 Addis Street, Kalgoorlie; non-payment of rent.  
Slater, John; 16 Addis Street, Kalgoorlie; non-payment of rent and no Miners Right.
- 616—Marshall, William; 16 Addis Street, Kalgoorlie; non-payment of rent.  
Slater, John; 16 Addis Street, Kalgoorlie; non-payment of rent and no Miners Right.
- 673—Stubbs, Stuart Henry; P.O. Box 10, Marble Bar; non-payment of rent.
- 700—Edwards, Matthew Ronald; C/- P.O. Box 12, Marble Bar; non-payment of rent.
- 713—Stubbs, Stuart Henry; P.O. Box 10, Marble Bar; non-payment of rent.
- 716—Stubbs, Stuart Henry; P.O. Box 10, Marble Bar; non-payment of rent.
- 717—Stubbs, Stuart Henry; P.O. Box 10, Marble Bar; non-payment of rent.
- 741—Aboriginal Lands Trust; 600 Murray Street, Perth; non-payment of rent.
- 742—Aboriginal Lands Trust; 600 Murray Street, Perth; non-payment of rent.
- 760—Aboriginal Lands Trust; 600 Murray Street, Perth; non-payment of rent.
- 768—J. A. Johnston & Sons Pty. Ltd.; G.P.O. X2292, Perth; non-payment of rent.
- 772—Capricorn Prospecting & Mining Co. Pty. Ltd.; 30 Ord Street, West Perth; non-payment of rent and no Miners Right.
- 773—Capricorn Prospecting & Mining Co. Pty. Ltd.; 30 Ord Street, West Perth; non-payment of rent and no Miners Right.
- 774—Capricorn Prospecting & Mining Co. Pty. Ltd.; 30 Ord Street, West Perth; non-payment of rent and no Miners Right.
- 775—Capricorn Prospecting & Mining Co. Pty. Ltd.; 30 Ord Street, West Perth; non-payment of rent and no Miners Right.
- 776—Capricorn Prospecting & Mining Co. Pty. Ltd.; 30 Ord Street, West Perth; non-payment of rent and no Miners Right.
- 777—Capricorn Prospecting & Mining Co. Pty. Ltd.; 30 Ord Street, West Perth; non-payment of rent and no Miners Right.

- 778—Capricorn Prospecting & Mining Co. Pty. Ltd.; 30 Ord Street, West Perth; non-payment of rent and no Miners Right.
- 785—J. A. Johnston & Sons Pty. Ltd; G.P.O. Box X2292, Perth; non-payment of rent.
- 786—J. A. Johnston & Sons Pty. Ltd.; G.P.O. Box X2292, Perth; non-payment of rent.
- 827—Marshall, William; 16 Addis Street, Kalgoorlie; non-payment of rent.  
Slater, John; 16 Addis Street, Kalgoorlie; non-payment of rent and no Miners Right.
- 828—Marshall, William; 16 Addis Street, Kalgoorlie; non-payment of rent.  
Slater, John; 16 Addis Street, Kalgoorlie; non-payment of rent and no Miners Right.
- 840—Goldrim Mining (Australia) Pty. Ltd.; C/- Stone James & Co., P.O. Box B75, Perth; non-payment of rent.
- 910—Yegarla, Crow; C/- D. W. McLeod, P.O. Box 139, Port Hedland; non-payment of rent.
- 911—Yarballa, Paddy; C/- D. W. McLeod, P.O. Box 139, Port Hedland; non-payment of rent and no Miners Right.
- 912—Mullardy, Mervyn; C/- D. W. McLeod, P.O. Box 139, Port Hedland; non-payment of rent.
- 913—McLeod, Donald William; P.O. Box 139, Port Hedland; non-payment of rent.
- 984—Marshall, William; 16 Addis Street, Kalgoorlie; non-payment of rent.  
Slater, John; 16 Addis Street, Kalgoorlie; non-payment of rent and no Miners Right.
- 1054—Nicholls, Kenneth William; P.O. Box 28, Port Hedland; non-payment of rent.
- 1076—Stubbs, Stuart Henry; P.O. Box 10, Marble Bar; non-payment of rent.
- 1077—Stubbs, Stuart Henry; P.O. Box 10, Marble Bar; non-payment of rent.
- 1112—Stubbs, Stuart Henry; P.O. Box 10, Marble Bar; non-payment of rent.
- 1116—Pilbara Mica Corporation Pty. Ltd.; P.O. Box 7119, Cloister Square, Perth; non-payment of rent.
- 1171—Pilbara Mica Corporation Pty. Ltd.; P.O. Box 7119, Cloister Square, Perth; non-payment of rent.
- 1173—Pilbara Mica Corporation Pty. Ltd.; P.O. Box 7119, Cloister Square, Perth; non-payment of rent.
- 1174—Pilbara Mica Corporation Pty. Ltd.; P.O. Box 7119, Cloister Square, Perth; non-payment of rent.
- 1393—Kitchener Mining N.L.; 4th Floor, 524 Hay Street, Perth; non-payment of rent.
- 1445—McLeod, Donald William; P.O. Box 139, Port Hedland; non-payment of rent.
- 1457—J. A. Johnston & Sons Pty. Ltd.; G.P.O. Box X2292, Perth; non-payment of rent.
- 1481—McLeod, Donald William; P.O. Box 139, Port Hedland; non-payment of rent.
- 1482—McLeod, Donald William; P.O. Box 139, Port Hedland; non-payment of rent.
- 2093—McLeod, Donald William; P.O. Box 139, Port Hedland; non-payment of rent.
- 2094—McLeod, Donald William; P.O. Box 139, Port Hedland; non-payment of rent.
- 2095—McLeod, Donald William; P.O. Box 139, Port Hedland; non-payment of rent.
- 2096—McLeod, Donald William; P.O. Box 139, Port Hedland; non-payment of rent.
- 2097—McLeod, Donald William; P.O. Box 139, Port Hedland; non-payment of rent.
- 2099—McLeod, Donald William; P.O. Box 139, Port Hedland; non-payment of rent.
- 2102—McLeod, Donald William; P.O. Box 139, Port Hedland; non-payment of rent.
- 2122—J. A. Johnston & Sons Pty. Ltd; G.P.O. Box X2292, Perth; non-payment of rent.
- 3244—Fletcher, Paul Rodney; 12 Lancaster Street, Dianella; non-payment of rent.
- 5432—McLeod, Donald William; P.O. Box 139, Port Hedland; non-payment of rent.
- 5433—McLeod, Donald William; P.O. Box 139, Port Hedland; non-payment of rent.
- 5504—Merry, Hugh Geoffrey; Glengarry, P.O. Box 291, Benalla; non-payment of rent and no Miners Right.
- 45/5819—Pilbara Mica Corporation Pty. Ltd; P.O. Box 7119, Cloisters Square, Perth; non-payment of rent.
- 45/5823—Pilbara Mica Corporation Pty. Ltd; P.O. Box 7119, Cloisters Square, Perth; non-payment of rent.
- 45/6019—Pilbara Mica Corporation Pty. Ltd; P.O. Box 7119, Cloisters Square, Perth; non-payment of rent.
- 45/6020—Pilbara Mica Corporation Pty. Ltd; P.O. Box 7119, Cloisters Square, Perth; non-payment of rent.
- 45/6184—Mogul Mining N.L.; 4th Floor, 524 Hay Street, Perth; non-payment of rent.
- 45/6560—Barakee Mining & Exploration Pty. Ltd; P.O. Box 397, Port Hedland; non-payment of rent.  
Schiller, Edward Alexander; 23 Riverview Street, South Perth; non-payment of rent and no Miners Right.
- 45/6561—Barakee Mining & Exploration Pty. Ltd; P.O. Box 397, Port Hedland; non-payment of rent.  
Schiller, Edward Alexander; 23 Riverview Street, South Perth; non-payment of rent and no Miners Right.
- 45/6565—Barakee Mining & Exploration Pty. Ltd; P.O. Box 397, Port Hedland; non-payment of rent.  
Schiller, Edward Alexander; 23 Riverview Street, South Perth; non-payment of rent and no Miners Right.
- 45/6566—Barakee Mining & Exploration Pty. Ltd; P.O. Box 397, Port Hedland; non-payment of rent.  
Schiller, Edward Alexander; 23 Riverview Street, South Perth; non-payment of rent and no Miners Right.
- 45/6567—Barakee Mining & Exploration Pty. Ltd; P.O. Box 397, Port Hedland; non-payment of rent.  
Schiller, Edward Alexander; 23 Riverview Street, South Perth; non-payment of rent and no Miners Right.
- 45/6578—Barakee Mining & Exploration Pty. Ltd; P.O. Box 397, Port Hedland; non-payment of rent.  
Schiller, Edward Alexander; 23 Riverview Street, South Perth; non-payment of rent and no Miners Right.
- 45/6579—Barakee Mining & Exploration Pty. Ltd; P.O. Box 397, Port Hedland; non-payment of rent.  
Schiller, Edward Alexander; 23 Riverview Street, South Perth; non-payment of rent and no Miners Right.
- 45/6580—Barakee Mining & Exploration Pty Ltd; P.O. Box 397, Port Hedland; non-payment of rent.  
Schiller, Edward Alexander; 23 Riverview Street, South Perth; non-payment of rent and no Miners Right.

- 45/6675—J. A. Johnston & Sons Pty. Ltd; G.P.O. Box X2292, Perth; non-payment of rent.
- 45/6676—J. A. Johnston & Sons Pty. Ltd; G.P.O. Box X2292, Perth; non-payment of rent.
- 45/6680—J. A. Johnston & Sons Pty. Ltd; G.P.O. Box X2292, Perth; non-payment of rent.
- 45/6684—J. A. Johnston & Sons Pty. Ltd; G.P.O. Box X2292, Perth; non-payment of rent.
- 45/6685—J. A. Johnston & Sons Pty. Ltd; G.P.O. Box X2292, Perth; non-payment of rent.
- 45/6687—J. A. Johnston & Sons Pty. Ltd; G.P.O. Box X2292, Perth; non-payment of rent.
- 45/6688—J. A. Johnston & Sons Pty. Ltd; G.P.O. Box X2292, Perth; non-payment of rent.
- 45/6689—J. A. Johnston & Sons Pty. Ltd; G.P.O. Box X2292, Perth; non-payment of rent.
- 45/6690—J. A. Johnston & Sons Pty. Ltd; G.P.O. Box X2292, Perth; non-payment of rent.
- 45/6692—J. A. Johnston & Sons Pty. Ltd; G.P.O. Box X2292, Perth; non-payment of rent.
- 45/6703—J. A. Johnston & Sons Pty. Ltd; G.P.O. Box X2292, Perth; non-payment of rent.
- 45/6710—J. A. Johnston & Sons Pty. Ltd; G.P.O. Box X2292, Perth; non-payment of rent.
- 45/6711—J. A. Johnston & Sons Pty. Ltd; G.P.O. Box X2292, Perth; non-payment of rent.
- 45/6712—J. A. Johnston & Sons Pty. Ltd; G.P.O. Box X2292, Perth; non-payment of rent.
- 45/6713—J. A. Johnston & Sons Pty. Ltd; G.P.O. Box X2292, Perth; non-payment of rent.
- 45/6714—J. A. Johnston & Sons Pty. Ltd; G.P.O. Box X2292, Perth; non-payment of rent.
- 45/6716—J. A. Johnston & Sons Pty. Ltd; G.P.O. Box X2292, Perth; non-payment of rent.
- 45/6717—J. A. Johnston & Sons Pty. Ltd; G.P.O. Box X2292, Perth; non-payment of rent.
- 45/6778—Pilbara Mica Corporation Pty. Ltd; P.O. Box 7119, Cloisters Square, Perth; non-payment of rent.
- 45/7013—Ord Ridley Mining Pty. Ltd.; C/- M. C. Grey & Co., 46 Parliament Place, West Perth; non-payment of rent.
- 45/7022A—J. A. Johnston & Sons Pty. Ltd.; G.P.O. Box X2292, Perth; non-payment of rent.
- 45/7023—J. A. Johnston & Sons Pty. Ltd.; G.P.O. Box X2292, Perth; non-payment of rent.
- 45/7024—J. A. Johnston & Sons Pty. Ltd.; G.P.O. Box X2292, Perth; non-payment of rent.
- 45/7025—J. A. Johnston & Sons Pty. Ltd.; G.P.O. Box X2292, Perth; non-payment of rent.
- 45/7128—Marshall, William; 16 Addis Street, Kalgoorlie; non-payment of rent.
- Slater, John; 16 Addis Street, Kalgoorlie; non-payment of rent and no Miners Right.
- 45/7145—Pilbara Mica Corporation Pty. Ltd.; P.O. Box 7119, Cloister Square, Perth; non-payment of rent.
- 45/7548—Ord Ridley Mining Pty. Ltd.; C/- M. C. Grey & Co., 46 Parliament Place, West Perth; non-payment of rent.
- 45/7649—Longreach Metals N.L.; 43 Ventnor Avenue, West Perth; non-payment of rent.
- 45/7650—Longreach Metals N.L.; 43 Ventnor Avenue, West Perth; non-payment of rent.
- 45/7651—Longreach Metals N.L.; 43 Ventnor Avenue, West Perth; non-payment of rent.
- 45/7652—Longreach Metals N.L.; 43 Ventnor Avenue, West Perth; non-payment of rent.
- 45/7653—Longreach Metals N.L.; 43 Ventnor Avenue, West Perth; non-payment of rent.
- 45/7654—Longreach Metals N.L.; 43 Ventnor Avenue, West Perth; non-payment of rent.
- 45/7655—Longreach Metals N.L.; 43 Ventnor Avenue, West Perth; non-payment of rent.
- 45/7656—Longreach Metals N.L.; 43 Ventnor Avenue, West Perth; non-payment of rent.
- 45/7657—Longreach Metals N.L.; 43 Ventnor Avenue, West Perth; non-payment of rent.
- 45/7658—Longreach Metals N.L.; 43 Ventnor Avenue, West Perth; non-payment of rent.
- 45/7659—Longreach Metals N.L.; 43 Ventnor Avenue, West Perth; non-payment of rent.
- 45/7660—Longreach Metals N.L.; 43 Ventnor Avenue, West Perth; non-payment of rent.
- 45/7661—Longreach Metals N.L.; 43 Ventnor Avenue, West Perth; non-payment of rent.
- 45/7662—Longreach Metals N.L.; 43 Ventnor Avenue, West Perth; non-payment of rent.
- 45/7663—Longreach Metals N.L.; 43 Ventnor Avenue, West Perth; non-payment of rent.
- 45/7664—Longreach Metals N.L.; 43 Ventnor Avenue, West Perth; non-payment of rent.
- 45/7665—Longreach Metals N.L.; 43 Ventnor Avenue, West Perth; non-payment of rent.
- 45/7666—Longreach Metals N.L.; 43 Ventnor Avenue, West Perth; non-payment of rent.
- 45/7767—J. A. Johnston & Sons Pty. Ltd.; G.P.O. Box X2292, Perth; non-payment of rent.
- 45/7951—Amoco Minerals Australia Company; 5 Mill Street, Perth; non-payment of rent.
- 45/7952—Amoco Minerals Australia Company; 5 Mill Street, Perth; non-payment of rent.
- 45/7953—Amoco Minerals Australia Company; 5 Mill Street, Perth; non-payment of rent.
- 45/7959—Amoco Minerals Australia Company; 5 Mill Street, Perth; non-payment of rent.
- 45/7960—Amoco Minerals Australia Company; 5 Mill Street, Perth; non-payment of rent.
- 45/7965—Amoco Minerals Australia Company; 5 Mill Street, Perth; non-payment of rent.
- 45/7966—Amoco Minerals Australia Company; 5 Mill Street, Perth; non-payment of rent.

- 45/7969—Amoco Minerals Australia Company; 5 Mill Street, Perth; non-payment of rent.
- 45/7970—Amoco Minerals Australia Company; 5 Mill Street, Perth; non-payment of rent.
- 45/7971—Amoco Minerals Australia Company; 5 Mill Street, Perth; non-payment of rent.
- 45/8012—Otter Exploration N.L.; 328 Great Eastern Highway, Redcliffe; non-payment of rent.
- 45/8013—Otter Exploration N.L.; 328 Great Eastern Highway, Redcliffe; non-payment of rent.
- 45/8014—Otter Exploration N.L.; 328 Great Eastern Highway, Redcliffe; non-payment of rent.
- 45/8015—Otter Exploration N.L.; 328 Great Eastern Highway, Redcliffe; non-payment of rent.
- 45/8016—Otter Exploration N.L.; 328 Great Eastern Highway, Redcliffe; non-payment of rent.
- 45/8017—Otter Exploration N.L.; 328 Great Eastern Highway, Redcliffe; non-payment of rent.
- 45/8018—Otter Exploration N.L.; 328 Great Eastern Highway, Redcliffe; non-payment of rent.
- 45/8019—Otter Exploration N.L.; 328 Great Eastern Highway, Redcliffe; non-payment of rent.
- 45/8022—J. A. Johnston & Sons Pty. Ltd.; G.P.O. Box X2292, Perth; non-payment of rent.
- 45/8023—J. A. Johnston & Sons Pty. Ltd.; G.P.O. Box X2292, Perth; non-payment of rent.
- 45/8024—J. A. Johnston & Sons Pty. Ltd.; G.P.O. Box X2292, Perth; non-payment of rent.
- 45/8025—J. A. Johnston & Sons Pty. Ltd.; G.P.O. Box X2292, Perth; non-payment of rent.
- 45/8026—J. A. Johnston & Sons Pty. Ltd.; G.P.O. Box X2292, Perth; non-payment of rent.
- 45/8030—Stubbs, Stuart Henry, Stubbs, Maurice Trevor, P.O. Box 10, Marble Bar; non-payment of rent.
- 45/8032—Stubbs, Stuart Henry, Stubbs, Maurice Trevor, P.O. Box 10, Marble Bar; non-payment of rent.
- 45/8097—Stubbs, Maurice Trevor; P.O. Box 10, Marble Bar; non-payment of rent.
- 45/8102—Otter Exploration N.L.; 328 Great Eastern Highway, Redcliffe; non-payment of rent.
- 45/8103—Otter Exploration N.L.; 328 Great Eastern Highway, Redcliffe; non-payment of rent.
- 45/8104—Otter Exploration N.L.; 328 Great Eastern Highway, Redcliffe; non-payment of rent.
- 45/8118—Dowling, Raymond Laurence; 75 Limpet Crescent, South Hedland; non-payment of rent.
- 45/8123—Stubbs, Maurice Trevor; P.O. Box 10, Marble Bar; non-payment of rent.
- 45/8124—Stubbs, Maurice Trevor; P.O. Box 10, Marble Bar; non-payment of rent.
- 45/8128—Otter Exploration N.L.; 328 Great Eastern Highway, Redcliffe; non-payment of rent.
- 45/8129—Otter Exploration N.L.; 328 Great Eastern Highway, Redcliffe; non-payment of rent.
- 45/8130—Otter Exploration N.L.; 328 Great Eastern Highway, Redcliffe; non-payment of rent.
- 45/8131—Otter Exploration N.L.; 328 Great Eastern Highway, Redcliffe; non-payment of rent.
- 45/8132—Otter Exploration N.L.; 328 Great Eastern Highway, Redcliffe; non-payment of rent.
- 45/8169—Geopeko Limited; P.O. Box 231, Cloverdale; non-payment of rent.
- 45/8170—Geopeko Limited; P.O. Box 231, Cloverdale; non-payment of rent.
- 45/8171—Geopeko Limited; P.O. Box 231, Cloverdale; non-payment of rent.
- 45/8172—Geopeko Limited; P.O. Box 231, Cloverdale; non-payment of rent.
- 45/8173—Geopeko Limited; P.O. Box 231, Cloverdale; non-payment of rent.
- 45/8174—Geopeko Limited; P.O. Box 231; Cloverdale; non-payment of rent.
- 45/8178—Amoco Minerals Australia Company; 5 Mill Street, Perth; non-payment of rent.
- 45/8179—Amoco Minerals Australia Company; 5 Mill Street, Perth; non-payment of rent.
- 45/8180—Western Mining Corporation Limited; 191 Great Eastern Highway, Belmont; non-payment of rent.
- 45/8181—Western Mining Corporation Limited; 191 Great Eastern Highway, Belmont; non-payment of rent.
- 45/8182—Western Mining Corporation Limited; 191 Great Eastern Highway, Belmont; non-payment of rent.
- 45/8183—Western Mining Corporation Limited; 191 Great Eastern Highway, Belmont; non-payment of rent.
- 45/8184—Western Mining Corporation Limited; 191 Great Eastern Highway, Belmont; non-payment of rent.
- 45/8185—Western Mining Corporation Limited; 191 Great Eastern Highway, Belmont; non-payment of rent.
- 45/8186—Western Mining Corporation Limited; 191 Great Eastern Highway, Belmont; non-payment of rent.
- 45/8187—Western Mining Corporation Limited; 191 Great Eastern Highway, Belmont; non-payment of rent.
- 45/8188—Western Mining Corporation Limited; 191 Great Eastern Highway, Belmont; non-payment of rent.
- 45/8189—Western Mining Corporation Limited; 191 Great Eastern Highway, Belmont; non-payment of rent.
- 45/8190—Western Mining Corporation Limited; 191 Great Eastern Highway, Belmont; non-payment of rent.
- 45/8191—Western Mining Corporation Limited; 191 Great Eastern Highway, Belmont; non-payment of rent.
- 45/8192—Western Mining Corporation Limited; 191 Great Eastern Highway, Belmont; non-payment of rent.
- 45/8193—Western Mining Corporation Limited; 191 Great Eastern Highway, Belmont; non-payment of rent.
- 45/8194—Western Mining Corporation Limited; 191 Great Eastern Highway, Belmont; non-payment of rent.
- 45/8195—Western Mining Corporation Limited; 191 Great Eastern Highway, Belmont; non-payment of rent.
- 45/8196—Western Mining Corporation Limited; 191 Great Eastern Highway, Belmont; non-payment of rent.
- 45/8197—Western Mining Corporation Limited; 191 Great Eastern Highway, Belmont; non-payment of rent.
- 45/8198—Western Mining Corporation Limited; 191 Great Eastern Highway, Belmont; non-payment of rent.



- 45/8323—Olive, John Beresford; c/- Amax Exploration (Australia) Inc., 200 St. George's Terrace, Perth; non-payment of rent.
- 45/8324—Olive, John Beresford; c/- Amax Exploration (Australia) Inc., 200 St. George's Terrace, Perth; non-payment of rent.
- 45/8335—A.N.Z. Investments Limited; 84 Pitt Street, Sydney; non-payment of rent and no Miners Right.
- 45/8369—McAllister, Norman Robert; 39 Palmerston Street, St. James; non-payment of rent.  
McAllister, Marie Arnold; 39 Palmerston Street, St. James; non-payment of rent.
- 45/8372—Geopeko Limited; P.O. Box 231, Cloverdale; non-payment of rent.
- 45/8373—Geopeko Limited; P.O. Box 231, Cloverdale; non-payment of rent.
- 45/8374—Western Mining Corporation Limited; 191 Great Eastern Highway, Belmont; non-payment of rent.
- 45/8375—Western Mining Corporation Limited; 191 Great Eastern Highway, Belmont; non-payment of rent.
- 45/8384—Amax Iron Ore Corporation; 200 St. George's Terrace, Perth; non-payment of rent.
- 45/8385—Amax Iron Ore Corporation; 200 St. George's Terrace, Perth; non-payment of rent.
- 45/8386—Amax Iron Ore Corporation; 200 St. George's Terrace, Perth; non-payment of rent.
- 45/8387—Amax Iron Ore Corporation; 200 St. George's Terrace, Perth; non-payment of rent.
- 45/8399—Mitchell, Albert Edward; c/- P.O. Box 184, Port Hedland; non-payment of rent.  
Menzel, Bruce Walter; c/- P.O. Box 184, Port Hedland; non-payment of rent and no Miners Right.  
O'Meara, Denis William; P.O. Box 184, Port Hedland; non-payment of rent.
- 45/8416—Pilbara Mica Corporation Pty. Ltd.; P.O. Box 7119, Cloisters Square, Perth; non-payment of rent.
- 45/8417—Pilbara Mica Corporation Pty. Ltd.; P.O. Box 7119, Cloisters Square, Perth; non-payment of rent.
- 45/8442—Western Mining Corporation Limited; 191 Great Eastern Highway, Belmont; non-payment of rent.
- 45/8443—Western Mining Corporation Limited; 191 Great Eastern Highway, Belmont; non-payment of rent.
- 45/8444—Western Mining Corporation Limited; 191 Great Eastern Highway, Belmont; non-payment of rent.
- 45/8445—Western Mining Corporation Limited; 191 Great Eastern Highway, Belmont; non-payment of rent.
- 45/8446—Western Mining Corporation Limited; 191 Great Eastern Highway, Belmont; non-payment of rent.
- 45/8447—Western Mining Corporation Limited; 191 Great Eastern Highway, Belmont; non-payment of rent.
- 45/8448—Western Mining Corporation Limited; 191 Great Eastern Highway, Belmont; non-payment of rent.
- 45/8449—Western Mining Corporation Limited; 191 Great Eastern Highway, Belmont; non-payment of rent.
- 45/8450—Western Mining Corporation Limited; 191 Great Eastern Highway, Belmont; non-payment of rent.
- 45/8451—Western Mining Corporation Limited; 191 Great Eastern Highway, Belmont; non-payment of rent.
- 45/8452—Western Mining Corporation Limited; 191 Great Eastern Highway, Belmont; non-payment of rent.
- 45/8453—Western Mining Corporation Limited; 191 Great Eastern Highway, Belmont; non-payment of rent.
- 45/8454—Western Mining Corporation Limited; 191 Great Eastern Highway, Belmont; non-payment of rent.
- 45/8455—Western Mining Corporation Limited; 191 Great Eastern Highway, Belmont; non-payment of rent.
- 45/8456—Western Mining Corporation Limited; 191 Great Eastern Highway, Belmont; non-payment of rent.
- 45/8457—Western Mining Corporation Limited; 191 Great Eastern Highway, Belmont; non-payment of rent.
- 45/8458—Western Mining Corporation Limited; 191 Great Eastern Highway, Belmont; non-payment of rent.
- 45/8459—Western Mining Corporation Limited; 191 Great Eastern Highway, Belmont; non-payment of rent.
- 45/8460—Western Mining Corporation Limited; 191 Great Eastern Highway, Belmont; non-payment of rent.
- 45/8461—Western Mining Corporation Limited; 191 Great Eastern Highway, Belmont; non-payment of rent.
- 45/8462—Western Mining Corporation Limited; 191 Great Eastern Highway, Belmont; non-payment of rent.
- 45/8463—Western Mining Corporation Limited; 191 Great Eastern Highway, Belmont; non-payment of rent.
- 45/8464—Western Mining Corporation Limited; 191 Great Eastern Highway, Belmont; non-payment of rent.
- 45/8465—Western Mining Corporation Limited; 191 Great Eastern Highway, Belmont; non-payment of rent.
- 45/8466—Western Mining Corporation Limited; 191 Great Eastern Highway, Belmont; non-payment of rent.
- 45/8467—Western Mining Corporation Limited; 191 Great Eastern Highway, Belmont; non-payment of rent.
- 45/8468—Western Mining Corporation Limited; 191 Great Eastern Highway, Belmont; non-payment of rent.
- 45/8469—Western Mining Corporation Limited; 191 Great Eastern Highway, Belmont; non-payment of rent.
- 45/8470—Western Mining Corporation Limited; 191 Great Eastern Highway, Belmont; non-payment of rent.
- 45/8471—Western Mining Corporation Limited; 191 Great Eastern Highway, Belmont; non-payment of rent.
- 45/8472—Western Mining Corporation Limited; 191 Great Eastern Highway, Belmont; non-payment of rent.
- 45/8473—Western Mining Corporation Limited; 191 Great Eastern Highway, Belmont; non-payment of rent.
- 45/8474—Western Mining Corporation Limited; 191 Great Eastern Highway, Belmont; non-payment of rent.
- 45/8475—Western Mining Corporation Limited; 191 Great Eastern Highway, Belmont; non-payment of rent.
- 45/8544—Otter Exploration N.L.; 328 Great Eastern Highway, Redcliffe; non-payment of rent.
- 45/8545—Otter Exploration N.L.; 328 Great Eastern Highway, Redcliffe; non-payment of rent.
- 45/8546—Otter Exploration N.L.; 328 Great Eastern Highway, Redcliffe; non-payment of rent.
- 45/8557—Geopeko Limited; P.O. Box 231, Cloverdale; non-payment of rent.

- 45/8558—Geopeko Limited; P.O. Box 231, Cloverdale; non-payment of rent.
- 45/8559—Geopeko Limited; P.O. Box 231, Cloverdale; non-payment of rent.
- 45/8560—Geopeko Limited; P.O. Box 231, Cloverdale; non-payment of rent.
- 45/8561—Geopeko Limited; P.O. Box 231, Cloverdale; non-payment of rent.
- 45/8562—Geopeko Limited; P.O. Box 231, Cloverdale; non-payment of rent.
- 45/8563—Geopeko Limited; P.O. Box 231, Cloverdale; non-payment of rent.
- 45/8564—Geopeko Limited; P.O. Box 231, Cloverdale; non-payment of rent.
- 45/8565—Geopeko Limited; P.O. Box 231, Cloverdale; non-payment of rent.
- 45/8566—Geopeko Limited; P.O. Box 231, Cloverdale; non-payment of rent.
- 45/8567—Geopeko Limited; P.O. Box 231, Cloverdale; non-payment of rent.
- 45/8568—Geopeko Limited; P.O. Box 231, Cloverdale; non-payment of rent.
- 45/8569—Geopeko Limited; P.O. Box 231, Cloverdale; non-payment of rent.
- 45/8570—Geopeko Limited; P.O. Box 231, Cloverdale; non-payment of rent.
- 45/8571—Geopeko Limited; P.O. Box 231, Cloverdale; non-payment of rent.
- 45/8572—Alcoa of Australia (W.A.) Limited; 4 Bennett Street, East Perth; non-payment of rent.  
Carr Boyd Minerals Limited; 190 Hay Street, East Perth; non-payment of rent.
- 45/8573—Alcoa of Australia (W.A.) Limited; 4 Bennett Street, East Perth; non-payment of rent.  
Carr Boyd Minerals Limited; 190 Hay Street, East Perth; non-payment of rent.
- 45/8574—Alcoa of Australia (W.A.) Limited; 4 Bennett Street, East Perth; non-payment of rent.  
Carr Boyd Minerals Limited; 190 Hay Street, East Perth; non-payment of rent.
- 45/8575—Alcoa of Australia (W.A.) Limited; 4 Bennett Street, East Perth; non-payment of rent.  
Carr Boyd Minerals Limited; 190 Hay Street, East Perth; non-payment of rent.
- 45/8576—Alcoa of Australia (W.A.) Limited; 4 Bennett Street, East Perth; non-payment of rent.  
Carr Boyd Minerals Limited; 190 Hay Street, East Perth; non-payment of rent.
- 45/8577—Alcoa of Australia (W.A.) Limited; 4 Bennett Street, East Perth; non-payment of rent.  
Carr Boyd Minerals Limited; 190 Hay Street, East Perth; non-payment of rent.
- 45/8578—Alcoa of Australia (W.A.) Limited; 4 Bennett Street, East Perth; non-payment of rent.  
Carr Boyd Minerals Limited; 190 Hay Street, East Perth; non-payment of rent.
- 45/8579—Alcoa of Australia (W.A.) Limited; 4 Bennett Street, East Perth; non-payment of rent.  
Carr Boyd Minerals Limited; 190 Hay Street, East Perth; non-payment of rent.
- 45/8580—Alcoa of Australia (W.A.) Limited; 4 Bennett Street, East Perth; non-payment of rent.
- Carr Boyd Minerals Limited; 190 Hay Street, East Perth; non-payment of rent.
- 45/8581—Alcoa of Australia (W.A.) Limited; 4 Bennett Street, East Perth; non-payment of rent.
- Carr Boyd Minerals Limited; 190 Hay Street, East Perth; non-payment of rent.
- 45/8582—Alcoa of Australia (W.A.) Limited; 4 Bennett Street, East Perth; non-payment of rent.
- Carr Boyd Minerals Limited; 190 Hay Street, East Perth; non-payment of rent.
- 45/8583—Alcoa of Australia (W.A.) Limited; 4 Bennett Street, East Perth; non-payment of rent.
- Carr Boyd Minerals Limited; 190 Hay Street, East Perth; non-payment of rent.
- 45/8584—Alcoa of Australia (W.A.) Limited; 4 Bennett Street, East Perth; non-payment of rent.
- Carr Boyd Minerals Limited; 190 Hay Street, East Perth; non-payment of rent.
- 45/8585—Alcoa of Australia (W.A.) Limited; 4 Bennett Street, East Perth; non-payment of rent.  
Carr Boyd Minerals Limited; 190 Hay Street, East Perth; non-payment of rent.
- 45/8586—Alcoa of Australia (W.A.) Limited; 4 Bennett Street, East Perth; non-payment of rent.  
Carr Boyd Minerals Limited; 190 Hay Street, East Perth; non-payment of rent.
- 45/8587—Carr Boyd Minerals Limited; 190 Hay Street, East Perth; non-payment of rent.  
Australia Paper Manufacturers Limited; C/- 190 Hay Street, East Perth; non-payment of rent.
- 45/8590—Geopeko Limited; P.O. Box 231, Cloverdale; non-payment of rent.
- 45/8591—Geopeko Limited; P.O. Box 231, Cloverdale; non-payment of rent.
- 45/8592—Geopeko Limited; P.O. Box 231, Cloverdale; non-payment of rent.
- 45/8593—Geopeko Limited; P.O. Box 231, Cloverdale; non-payment of rent.
- 45/8594—O'Meara, Denis William; P.O. Box 184, Port Hedland; non-payment of rent.
- 45/8595—Geopeko Limited; P.O. Box 231, Cloverdale; non-payment of rent.
- 45/8596—Geopeko Limited; P.O. Box 231, Cloverdale; non-payment of rent.
- 45/8597—Geopeko Limited; P.O. Box 231, Cloverdale; non-payment of rent.
- 45/8598—Geopeko Limited; P.O. Box 231, Cloverdale; non-payment of rent.
- 45/8599—Geopeko Limited; P.O. Box 231, Cloverdale; non-payment of rent.
- 45/8604—Amax Iron Ore Corporation; 200 St. George's Terrace, Perth; non-payment of rent.
- 45/8605—Amax Iron Ore Corporation; 200 St. George's Terrace, Perth; non-payment of rent.
- 45/8613—Geopeko Limited; P.O. Box 231, Cloverdale; non-payment of rent.
- 45/8614—Geopeko Limited; P.O. Box 231, Cloverdale; non-payment of rent.
- 45/8617—Kingsbury, Alan; 29 Gratwick Street, Port Hedland; non-payment of rent.
- Dredging Claims.  
202—Marshall, William; 16 Addis Street, Kalgoorlie; non-payment of rent.





- 499—Henderson, Elizabeth; C/- 2 Arkana Terrace, Moranbah; non-payment of rent and no Miners Right.  
 Henderson, James Moffat; 2 Arkana Terrace, Moranbah; non-payment of rent and no Miners Right.  
 Henderson, James Raleigh; C/- 2 Arkana Terrace, Moranbah; non-payment of rent and no Miners Right.
- 500—Henderson, Elizabeth; C/- 2 Arkana Terrace, Moranbah; non-payment of rent and no Miners Right.  
 Henderson, James Moffat; 2 Arkana Terrace, Moranbah; non-payment of rent and no Miners Right.  
 Henderson, James Raleigh; C/- 2 Arkana Terrace, Moranbah; non-payment of rent and no Miners Right.
- 511—Marshall, William; 16 Addis Street, Kalgoorlie; non-payment of rent.  
 Slater, John; 16 Addis Street, Kalgoorlie; non-payment of rent and no Miners Right.
- 512—Marshall, William; 16 Addis Street, Kalgoorlie; non-payment of rent.  
 Slater, John; 16 Addis Street, Kalgoorlie; non-payment of rent and no Miners Right.
- 513—Marshall, William; 16 Addis Street, Kalgoorlie; non-payment of rent.  
 Slater, John; 16 Addis Street, Kalgoorlie; non-payment of rent and no Miners Right.
- 514—Marshall, William; 16 Addis Street, Kalgoorlie; non-payment of rent.  
 Slater, John; 16 Addis Street, Kalgoorlie; non-payment of rent and no Miners Right.
- 517—Marshall, William; 16 Addis Street, Kalgoorlie; non-payment of rent.  
 Slater, John; 16 Addis Street, Kalgoorlie; non-payment of rent and no Miners Right.
- 521—Marshall, William; 16 Addis Street, Kalgoorlie; non-payment of rent.  
 Slater, John; 16 Addis Street, Kalgoorlie; non-payment of rent and no Miners Right.
- 530—Henderson, Elizabeth; C/- 2 Arkana Terrace, Moranbah; non-payment of rent and no Miners Right.  
 Henderson, James Moffat; 2 Arkana Terrace, Moranbah; non-payment of rent and no Miners Right.  
 Henderson, James Raleigh; C/- 2 Arkana Terrace, Moranbah; non-payment of rent and no Miners Right.
- 531—Henderson, Elizabeth; C/- 2 Arkana Terrace, Moranbah; non-payment of rent and no Miners Right.  
 Henderson, James Moffat; 2 Arkana Terrace, Moranbah; non-payment of rent and no Miners Right.  
 Henderson, James Raleigh; C/- 2 Arkana Terrace, Moranbah; non-payment of rent and no Miners Right.
- 532—Henderson, Elizabeth; c/- 2 Arkana Terrace, Moranbah; non-payment of rent and no Miners Right.  
 Henderson, James Moffat; 2 Arkana Terrace, Moranbah; non-payment of rent and no Miners Right.  
 Henderson, James Raleigh; c/- 2 Arkana Terrace, Moranbah; non-payment of rent and no Miners Right.
- 533—Henderson, Elizabeth; c/- 2 Arkana Terrace, Moranbah; non-payment of rent and no Miners Right.  
 Henderson, James Moffat; 2 Arkana Terrace, Moranbah; non-payment of rent and no Miners Right.  
 Henderson, James Raleigh; c/- 2 Arkana Terrace, Moranbah; non-payment of rent and no Miners Right.
- Henderson, James Moffat; 2 Arkana Terrace, Moranbah; non-payment of rent and no Miners Right.  
 Henderson, James Raleigh; c/- 2 Arkana Terrace, Moranbah; non-payment of rent and no Miners Right.
- 640—Stubbs, Stuart Henry; P.O. Box 10, Marble Bar; non-payment of rent.
- 714—J. A. Johnston & Sons Pty. Ltd.; G.P.O. Box X2292, Perth; non-payment of rent.
- 716—J. A. Johnston & Sons Pty. Ltd.; G.P.O. Box X2292, Perth; non-payment of rent.
- 717—J. A. Johnston & Sons Pty. Ltd.; G.P.O. Box X2292, Perth; non-payment of rent.
- 732—McLeod, Donald William; P.O. Box 139, Port Hedland; non-payment of rent and no Miners Right.
- 733—McLeod, Donald William; P.O. Box 139, Port Hedland; non-payment of rent and no Miners Right.
- 734—Gnoev, Tommy; c/- P.O. Box 139, Port Hedland; non-payment of rent and no Miners Right.
- 735—Kurralla Kurralla, Jack; c/- P.O. Box 139, Port Hedland; non-payment of rent and no Miners Right.
- 790—Leslie, Robert Keith; c/- Post Office, Port Hedland; non-payment of rent and no Miners Right.
- 791—Leslie, Robert Keith; c/- Post Office, Port Hedland; non-payment of rent and no Miners Right.
- 795—Marshall, William; 16 Addis Street, Kalgoorlie; non-payment of rent.  
 Slater, John; 16 Addis Street, Kalgoorlie; non-payment of rent and no Miners Right.
- 796—McLeod, Donald William; P.O. Box 139, Port Hedland; non-payment of rent and no Miners Right.
- 798—McLeod, Donald William; P.O. Box 139, Port Hedland; non-payment of rent and no Miners Right.
- 800—J. A. Johnston & Sons Pty. Ltd.; G.P.O. Box X2292, Perth; non-payment of rent.
- 812—Edwards, Francis John; c/- Post Office, Marble Bar; non-payment of rent and no Miners Right.  
 Smith, William Allan; Official Receiver in Bankruptcy, Department of Business & Consumer Affairs, G.P.O. Box H536, Perth; non-payment of rent.
- 45/946—Adamson, Derick Roy; c/- Post Office, Marble Bar; non-payment of rent.
- 45/947—Adamson, Derick Roy; c/- Post Office, Marble Bar; non-payment of rent.
- 45/948—Adamson, Derick Roy; c/- Post Office, Marble Bar; non-payment of rent.
- 45/949—Adamson, Derick Roy; c/- Post Office, Marble Bar; non-payment of rent.
- 45/950—Adamson, Derick Roy; c/- Post Office, Marble Bar; non-payment of rent.
- 45/951—Adamson, Derick Roy; c/- Post Office, Marble Bar; non-payment of rent.
- 45/952—Adamson, Derick Roy; c/- Post Office, Marble Bar; non-payment of rent.
- 45/954—Adamson, Derick Roy; c/- Post Office, Marble Bar; non-payment of rent.
- 45/955—Adamson, Derick Roy; c/- Post Office, Marble Bar; non-payment of rent.
- 45/956—Smith, William Allan; Official Receiver in Bankruptcy Department of Business & Consumer Affairs, G.P.O. Box H536, Perth; non-payment of rent.
- 45/964—Adamson, Derick Roy; c/- Post Office, Marble Bar; non-payment of rent.

- 45/965—Adamson, Derick Roy; c/- Post Office, Marble Bar; non-payment of rent.  
 45/967—Adamson, Derick Roy; c/- Post Office, Marble Bar; non-payment of rent.  
 45/977—Williams, Trevor Robert; 18 Clenham Way, Kelmscott; non-payment of rent and no Miners Right.  
 45/981—J. A. Johnston & Sons Pty. Ltd.; G.P.O. Box X2292, Perth; non-payment of rent.  
 45/982—J. A. Johnston & Sons Pty. Ltd.; G.P.O. Box X2292, Perth; non-payment of rent.  
 45/983—J. A. Johnston & Sons Pty. Ltd.; G.P.O. Box X2292, Perth; non-payment of rent.  
 45/985—Stubbs, Maurice Trevor; P.O. Box 10, Marble Bar; non-payment of rent.  
 45/986—Stubbs, Maurice Trevor; P.O. Box 10, Marble Bar; non-payment of rent.

## Water Rights.

- 32—Stubbs, Stuart Henry; P.O. Box 10, Marble Bar; non-payment of rent.  
 39—Stubbs, Stuart Henry; P.O. Box 10, Marble Bar; non-payment of rent.  
 66—Lang, Maxwell Bruce; c/o Post Office, Marble Bar; non-payment of rent.  
 136—Cooglegong Tin Pty. Ltd.; 4 Riverside Road, Rivervale; non-payment of rent and no Miners Right.  
 143—J. A. Johnston & Sons Pty. Ltd.; G.P.O. Box X2292, Perth; non-payment of rent.  
 45/160—Dresser Minerals International Inc.; 11th Floor, Lombard House, 251 Adelaide Terrace, Perth; non-payment of rent.

## Quarrying Areas.

- 45/58—Cottiers Pty. Ltd.; P.O. Box 311, Port Hedland; non-payment of rent and no Miners Right.  
 45/59—Cottiers Pty. Ltd.; P.O. Box 311, Port Hedland; non-payment of rent and no Miners Right.

## Garden Areas.

- 94—Griffiths, James Francis; c/o Post Office, Marble Bar; non-payment of rent.  
 95—Sweeting, Desmond Indries; c/o Post Office, Pannawonica; non-payment of rent.  
 Sweeting, Dorothy Marjorie; c/o Post Office, Pannawonica; non-payment of rent.  
 96—Hutton, Graeme John; 5 Cambourn Avenue, City Beach; non-payment of rent.  
 Ness, Tony Alexander; P.O. Box 346, Port Hedland; non-payment of rent.  
 98—Weatherilt, Patricia Beatrice; 10 Skipworth Street, Carnarvon; no Miners Right.  
 101—Ball, Wambie; c/o Post Office, Marble Bar; non-payment of rent.

## Tailings Area.

- 16—Marshall, William; 16 Addis Street, Kalgoorlie; non-payment of rent.  
 Slater, John; 16 Addis Street, Kalgoorlie; non-payment of rent and no Miners Right.

## Machinery Areas.

- 64—Stubbs, Stuart Henry; P.O. Box 10, Marble Bar; non-payment of rent.  
 45/83—Marshall, William; 16 Addis Street, Kalgoorlie; non-payment of rent.  
 Slater, John; 16 Addis Street, Kalgoorlie; non-payment of rent and no Miners Right.

## Nullagine District.

## Mineral Claims.

- 48L—Stubbs, Stuart Henry; P.O. Box 10, Marble Bar; non-payment of rent.  
 96L—Stubbs, Stuart Henry; P.O. Box 10, Marble Bar; non-payment of rent.  
 98L—Stubbs, Stuart Henry; P.O. Box 10, Marble Bar; non-payment of rent.  
 99L—Stubbs, Stuart Henry; P.O. Box 10, Marble Bar; non-payment of rent.  
 100L—Stubbs, Stuart Henry; P.O. Box 10, Marble Bar; non-payment of rent.  
 101L—Stubbs, Stuart Henry; P.O. Box 10, Marble Bar; non-payment of rent.  
 102L—Stubbs, Stuart Henry; P.O. Box 10, Marble Bar; non-payment of rent.  
 108L—Stubbs, Stuart Henry; P.O. Box 10, Marble Bar; non-payment of rent.  
 113L—Stubbs, Stuart Henry; P.O. Box 10, Marble Bar; non-payment of rent.  
 118L—Stubbs, Stuart Henry; P.O. Box 10, Marble Bar; non-payment of rent.  
 395L—McLeod, Donald William; P.O. Box 139, Port Hedland; non-payment of rent.  
 396L—McLeod, Donald William; P.O. Box 139, Port Hedland; non-payment of rent.  
 397L—McLeod, Donald William; P.O. Box 139, Port Hedland; non-payment of rent.  
 398L—McLeod, Donald William; P.O. Box 139, Port Hedland; non-payment of rent.  
 494L—Stubbs, Stuart Henry; P.O. Box 10, Marble Bar; non-payment of rent.  
 669L—Stubbs, Maurice Trevor; P.O. Box 10, Marble Bar; non-payment of rent.  
 670L—Stubbs, Maurice Trevor; P.O. Box 10, Marble Bar; non-payment of rent.  
 46/2345—Longreach Metals N.L.; 43 Ventnor Avenue, West Perth; non-payment of rent.  
 46/2346—Longreach Metals N.L.; 43 Ventnor Avenue, West Perth; non-payment of rent.  
 46/2496—Dampier Mining Company Limited; 37 St. George's Terrace, Perth; non-payment of rent.  
 46/2497—Dampier Mining Company Limited; 37 St. George's Terrace, Perth; non-payment of rent.  
 46/2511—Mitchell, Albert Edward; P.O. Box 12, Boulder; non-payment of rent.  
 Menzel, Bruce Walter; 108 Ward Street, Kalgoorlie; non-payment of rent and no Miners Right.  
 O'Meara, Denis William; P.O. Box 184, Port Hedland; non-payment of rent.  
 46/2518—Carter, Kenneth; 32 Piesse Street, Boulder; no Miners Right.  
 Menzel, Bruce Walter; 108 Ward Street, Kalgoorlie; no Miners Right.  
 46/2519—Carter, Kenneth; 32 Piesse Street, Boulder; no Miners Right.  
 Menzel, Bruce Walter; 108 Ward Street, Kalgoorlie; no Miners Right.  
 46/2520—Carter, Kenneth; 32 Piesse Street, Boulder; no Miners Right.  
 Menzel, Bruce Walter; 108 Ward Street, Kalgoorlie; no Miners Right.  
 46/2521—Carter, Kenneth; 32 Piesse Street, Boulder; no Miners Right.  
 Menzel, Bruce Walter; 108 Ward Street, Kalgoorlie; no Miners Right.  
 46/2543—Dampier Mining Company Ltd; 37 St. George's Terrace Perth; non-payment of rent.  
 46/2544—Dampier Mining Company Ltd; 37 St. George's Terrace Perth; non-payment of rent.

- 46/2554—Amax Iron Ore Corporation; 200 St. George's Terrace, Perth; non-payment of rent.
- 46/2555—Amax Iron Ore Corporation; 200 St. George's Terrace, Perth; non-payment of rent.
- 46/2562—Dampier Mining Company Limited; 37 St. George's Terrace, Perth; non-payment of rent.
- 46/2563—Dampier Mining Company Limited; 37 St. George's Terrace, Perth; non-payment of rent.
- 46/2564—Dampier Mining Company Limited; 37 St. George's Terrace, Perth; non-payment of rent.
- 46/2565—Dampier Mining Company Limited; 37 St. George's Terrace, Perth; non-payment of rent.
- 46/2566—Dampier Mining Company Limited; 37 St. George's Terrace, Perth; non-payment of rent.
- 46/2567—Dampier Mining Company Limited; 37 St. George's Terrace, Perth; non-payment of rent.
- 46/2568—Dampier Mining Company Limited; 37 St. George's Terrace, Perth; non-payment of rent.
- 46/2569—Dampier Mining Company Limited; 37 St. George's Terrace, Perth; non-payment of rent.
- 46/2570—Dampier Mining Company Limited; 37 St. George's Terrace, Perth; non-payment of rent.
- 46/2571—Dampier Mining Company Limited; 37 St. George's Terrace, Perth; non-payment of rent.
- 46/2572—Dampier Mining Company Limited; 37 St. George's Terrace, Perth; non-payment of rent.
- 46/2573—Dampier Mining Company Limited; 37 St. George's Terrace, Perth; non-payment of rent.
- 46/2574—Dampier Mining Company Limited; 37 St. George's Terrace, Perth; non-payment of rent.
- 46/2575—Dampier Mining Company Limited; 37 St. George's Terrace, Perth; non-payment of rent.
- 46/2576—Dampier Mining Company Limited; 37 St. George's Terrace, Perth; non-payment of rent.
- 46/2577—Dampier Mining Company Limited; 37 St. George's Terrace, Perth; non-payment of rent.
- 46/2578—Dampier Mining Company Limited; 37 St. George's Terrace, Perth; non-payment of rent.
- 46/2579—Dampier Mining Company Limited; 37 St. George's Terrace, Perth; non-payment of rent.
- 46/2580—Dampier Mining Company Limited; 37 St. George's Terrace, Perth; non-payment of rent.
- 46/2581—Dampier Mining Company Limited; 37 St. George's Terrace, Perth; non-payment of rent.
- 46/2582—Dampier Mining Company Limited; 37 St. George's Terrace, Perth; non-payment of rent.
- 46/2583—Dampier Mining Company Limited; 37 St. George's Terrace, Perth; non-payment of rent.
- 46/2584—Dampier Mining Company Limited; 37 St. George's Terrace, Perth; non-payment of rent.
- 46/2585—Dampier Mining Company Limited; 37 St. George's Terrace, Perth; non-payment of rent.
- 46/2586—Dampier Mining Company Limited; 37 St. George's Terrace, Perth; non-payment of rent.
- 46/2587—Dampier Mining Company Limited; 37 St. George's Terrace, Perth; non-payment of rent.
- 46/2588—Dampier Mining Company Limited; 37 St. George's Terrace, Perth; non-payment of rent.
- 46/2589—Dampier Mining Company Limited; 37 St. George's Terrace, Perth; non-payment of rent.
- 46/2590—Dampier Mining Company Limited; 37 St. George's Terrace, Perth; non-payment of rent.
- 46/2591—Dampier Mining Company Limited; 37 St. George's Terrace, Perth; non-payment of rent.
- 46/2592—Dampier Mining Company Limited; 37 St. George's Terrace, Perth; non-payment of rent.
- 46/2593—Dampier Mining Company Limited; 37 St. George's Terrace, Perth; non-payment of rent.
- 46/2594—Dampier Mining Company Limited; 37 St. George's Terrace, Perth; non-payment of rent.
- 46/2595—Dampier Mining Company Limited; 37 St. George's Terrace, Perth; non-payment of rent.

## Dredging Claims.

- 35L—Hutton, Graeme John; 5 Cambourne Road, City Beach; non-payment of rent.
- Sack, Ronald Francis; 5 Cambourne Road, City Beach; non-payment of rent.
- Jeppe, John Frederick Biccard; 7 Edward Street, Nedlands; non-payment of rent.

## Water Rights.

- 32L—Aboriginal Lands Trust; 600 Murray Street, West Perth; non-payment of rent.
- 44L—Aboriginal Lands Trust; 600 Murray Street, West Perth; non-payment of rent.

## Garden Areas.

- 20L—Aboriginal Lands Trust; 600 Murray Street, West Perth; non-payment of rent.

## WEST PILBARA GOLDFIELD.

## Mineral Claims.

- 232WP—McLeod, Donald William; P.O. Box 139, Port Hedland; non-payment of rent.
- 241WP—Bina, Sambo; P.O. Box 139, Port Hedland; non-payment of rent.
- Ankie, Leslie; P.O. Box 139; Port Hedland; non-payment of rent.
- 242WP—Bina, Sambo; P.O. Box 139, Port Hedland; non-payment of rent.
- Ankie, Leslie; P.O. Box 139; Port Hedland; non-payment of rent.
- 243WP—Bina, Sambo; P.O. Box 139, Port Hedland; non-payment of rent.
- Ankie, Leslie; P.O. Box 139; Port Hedland; non-payment of rent.
- 244WP—Bina, Sambo; P.O. Box 139, Port Hedland; non-payment of rent.
- Ankie, Leslie; P.O. Box 139; Port Hedland; non-payment of rent.
- 245WP—Bina, Sambo; P.O. Box 139, Port Hedland; non-payment of rent.
- Ankie, Leslie; P.O. Box 139; Port Hedland; non-payment of rent.
- 246WP—Bina, Sambo; P.O. Box 139, Port Hedland; non-payment of rent.
- Ankie, Leslie; P.O. Box 139; Port Hedland; non-payment of rent.

- 247WP—Bina, Sambo; P.O. Box 139, Port Hedland; non-payment of rent.  
Ankie, Leslie; P.O. Box 139; Port Hedland; non-payment of rent.
- 330WP—McLeod, Donald William; P.O. Box 139, Port Hedland; non-payment of rent.
- 346WP—Cutbush, Ross Charles; P.O. Box 42, Wittenoom; non-payment of rent.
- 387WP—Hold, Ronald Cecil; 36 Viking Road, Dalkeith; non-payment of rent.  
Dixon, John Knight; 5th Floor, Law Chambers, Cathedral Square, Perth; non-payment of rent.
- 410WP—Hold, Ronald Cecil, 36 Viking Road, Dalkeith; non-payment of rent.  
Dixon, John Knight; 5th Floor, Law Chambers, Cathedral Square, Perth; non-payment of rent.
- 411WP—Hold, Ronald Cecil; 36 Viking Road, Dalkeith; non-payment of rent.  
Dixon, John Knight; 5th Floor, Law Chambers, Cathedral Square, Perth; non-payment of rent.
- 412WP—Hold, Ronald Cecil; 36 Viking Road, Dalkeith; non-payment of rent.  
Dixon, John Knight; 5th Floor, Law Chambers, Cathedral Square, Perth; non-payment of rent.
- 413WP—Hold, Ronald Cecil; 36 Viking Road, Dalkeith; non-payment of rent.  
Dixon, John Knight; 5th Floor, Law Chambers, Cathedral Square, Perth; non-payment of rent.
- 644WP—Dixon, John Knight; 5th Floor, Law Chambers, Cathedral Square, Perth; non-payment of rent.  
Hold, Ronald Cecil; 36 Viking Road, Dalkeith; non-payment of rent.
- 725WP—Arsenal Holdings Limited, 8th Floor, 6 O'Connell Street, Sydney, NSW, non-payment of rent.  
Hughes, Stanley David; P.O. Box 207, Bunbury; no Miners Right.  
Watts, Mervyn Arthur; P.O. Box 207, Bunbury; no Miners Right.
- 47/2463—McLeod, Donald William; P.O. Box 139, Port Hedland; non-payment of rent.
- 47/2464—McLeod, Donald William; P.O. Box 139, Port Hedland; non-payment of rent.
- 47/2467—McLeod, Donald William; P.O. Box 139, Port Hedland; non-payment of rent.
- 47/2718—Edney, John; 49 Fourth Avenue, Wittenoom; non-payment of rent.
- 47/2719—Edney, John; 49 Fourth Avenue, Wittenoom; non-payment of rent.
- 47/3035—Yule River Mining Pty. Ltd.; P.O. Box 192, Port Hedland; non-payment of rent and no Miners Right.
- 47/3036—Yule River Mining Pty. Ltd.; P.O. Box 192, Port Hedland; non-payment of rent and no Miners Right.
- 47/3040—Filippi, Filippo; 207 William Street, Perth; non-payment of rent.
- 47/3041—Filippi, Filippo; 207 William Street, Perth; non-payment of rent.
- 47/3120—Watts, Mervyn Arthur; P.O. Box 207, Bunbury; no Miners Right.  
Hughes, Stanley David; P.O. Box 207, Bunbury; no Miners Right.  
Mort, Kevin; P.O. Box 207, Bunbury; no Miners Right.  
Mort, Iris May; P.O. Box 207, Bunbury; no Miners Right.  
Hughes, Lillian Emily; P.O. Box 207, Bunbury; no Miners Right.  
Watts, Gertrude Lorraine; P.O. Box 207, Bunbury; no Miners Right.
- 47/3121—Yule River Mining Pty. Ltd.; P.O. Box 192, Port Hedland; non-payment of rent and no Miners Right.
- 47/3122—Yule River Mining Pty. Ltd.; P.O. Box 192, Port Hedland; non-payment of rent and no Miners Right.
- 47/3123—Yule River Mining Pty. Ltd.; P.O. Box 192, Port Hedland; non-payment of rent and no Miners Right.
- 47/3124—Yule River Mining Pty. Ltd.; P.O. Box 192, Port Hedland; non-payment of rent and no Miners Right.
- 47/3125—Yule River Mining Pty. Ltd.; P.O. Box 192, Port Hedland; non-payment of rent and no Miners Right.
- 47/3126—Yule River Mining Pty. Ltd.; P.O. Box 192, Port Hedland; non-payment of rent and no Miners Right.
- 47/3127—Yule River Mining Pty. Ltd.; P.O. Box 192, Port Hedland; non-payment of rent and no Miners Right.
- 47/3128—Yule River Mining Pty. Ltd.; P.O. Box 192, Port Hedland; non-payment of rent and no Miners Right.
- 47/3129—Yule River Mining Pty. Ltd.; P.O. Box 192, Port Hedland; non-payment of rent and no Miners Right.
- 47/3130—Yule River Mining Pty. Ltd.; P.O. Box 192, Port Hedland; non-payment of rent and no Miners Right.
- 47/3131—Yule River Mining Pty. Ltd.; P.O. Box 192, Port Hedland; non-payment of rent and no Miners Right.
- 47/3132—Yule River Mining Pty. Ltd.; P.O. Box 192, Port Hedland; non-payment of rent and no Miners Right.
- 47/3133—Yule River Mining Pty. Ltd.; P.O. Box 192, Port Hedland; non-payment of rent and no Miners Right.
- 47/3134—Yule River Mining Pty. Ltd.; P.O. Box 192, Port Hedland; non-payment of rent and no Miners Right.
- 47/3135—Yule River Mining Pty. Ltd.; P.O. Box 192, Port Hedland; non-payment of rent and no Miners Right.
- 47/3176—Watts, Mervyn Arthur; P.O. Box 207, Bunbury; no Miners Right.  
Hughes, Stanley David; P.O. Box 207, Bunbury; no Miners Right.  
Mort, Kevin; P.O. Box 207, Bunbury; no Miners Right.  
Mort, Iris May; P.O. Box 207, Bunbury; no Miners Right.  
Hughes, Lillian Emily; P.O. Box 207, Bunbury; no Miners Right.  
Watts, Gertrude Lorraine; P.O. Box 207, Bunbury; no Miners Right.
- 47/3177—Watts, Mervyn Arthur; P.O. Box 207, Bunbury; no Miners Right.  
Hughes, Stanley David; P.O. Box 207, Bunbury; no Miners Right.  
Mort, Kevin; P.O. Box 207, Bunbury; no Miners Right.  
Mort, Iris May; P.O. Box 207, Bunbury; no Miners Right.  
Hughes, Lillian Emily; P.O. Box 207, Bunbury; no Miners Right.  
Watts, Gertrude Lorraine; P.O. Box 207, Bunbury; no Miners Right.
- 47/3179—Watts, Mervyn Arthur; P.O. Box 207, Bunbury; no Miners Right.  
Hughes, Stanley David; P.O. Box 207, Bunbury; no Miners Right.  
Mort, Kevin; P.O. Box 207, Bunbury; no Miners Right.  
Mort, Iris May; P.O. Box 207, Bunbury; no Miners Right.  
Hughes, Lillian Emily; P.O. Box 207, Bunbury; no Miners Right.  
Watts, Gertrude Lorraine; P.O. Box 207, Bunbury; no Miners Right.

- 47/3256—Watts, Mervyn Arthur; P.O. Box 207, Bunbury; no Miners Right.  
Hughes, Stanley David; P.O. Box 207, Bunbury; no Miners Right.  
Mort, Kevin; P.O. Box 207, Bunbury; no Miners Right.  
Mort, Iris May; P.O. Box 207, Bunbury; no Miners Right.  
Hughes, Lillian Emily; P.O. Box 207, Bunbury; no Miners Right.  
Watts, Gertrude Lorraine; P.O. Box 207, Bunbury; no Miners Right.

## Dredging Claims.

- 13WP—Thomas, Buda; P.O. Box 139, Port Hedland; non-payment of rent.  
14WP—Egan, Paddy; P.O. Box 139, Port Hedland; non-payment of rent.

## Quarrying Areas.

- 47/88—Head, Brian Geoffrey; P.O. Box 46, Karratha; non-payment of rent and no Miners Right.  
47/89—Head, Brian Geoffrey; P.O. Box 46, Karratha; non-payment of rent and no Miners Right.  
47/100—Specified Services Pty. Ltd.; P.O. Box 89, West Perth; non-payment of rent.  
47/101—Specified Services Pty. Ltd.; P.O. Box 89, West Perth; non-payment of rent.  
47/119—Williamson, Robert; Lot 152 Dixons Caravan Park, Port Hedland; non-payment of rent and no Miners Right.  
Pikkupeura, Martti; Lot 152 Dixons Caravan Park, Port Hedland; non-payment of rent and no Miners Right.

MINING ACT 1904.  
(Regulation 180.)

Warden's Office.  
Perth, 24th May, 1978.

TAKE notice that it is the intention of the Warden of the Goldfield or Mineral Field mentioned hereunder, on the date mentioned, to issue out of the Warden's Court an order authorising the cancellation of registration of the undermentioned Mining Tenements in accordance with Regulation 180 of the Mining Act, 1904. An order may issue in the absence of the registered holder, but should he desire to object to such order he must, before the date mentioned, lodge at the Warden's Office an objection containing the grounds of such objection, and, on the date mentioned, the Warden will proceed to hear and determine the same, in accordance with the evidence then submitted.

J. SIMPSON,  
Warden.

To be heard at the Warden's Court, Perth, on Wednesday, the 5th day of July, 1978.

No.; Name of Registered Holder; Address;  
Reason for Cancellation.

## SOUTH WEST MINERAL FIELD.

## Mineral Claims.

- 304H—Clackline Refractories Limited; P.O. Box P1227, Perth; non-payment rent and no Miners Right.  
379H—Clackline Refractories Limited; P.O. Box P1227, Perth; non-payment rent and no Miners Right.  
380H—Clackline Refractories Limited; P.O. Box P1227, Perth; non-payment rent and no Miners Right.  
452H—Read, Dulcie Jean and Read, Thomas Ingram; P.O. Box 18, Coorow; non-payment rent and no Miners Right.  
456H—Read, Dulcie Jean and Read, Thomas Ingram; P.O. Box 18, Coorow; non-payment rent and no Miners Right.  
468H—Clackline Refractories Limited; P.O. Box P1227, Perth; non-payment rent and no Miners Right.  
511H—Ilich, Jack Peter; C/- Stables & Carr, G.P.O. Box N1126, Perth; non-payment rent and no Miners Right.  
585H—Le-Vaux, Claude James; 14 Bullara Road, Greenmount; Le-Vaux, Wilton; 46 Smith Street, Glen Forrest; non-payment rent and no Miners Right.  
612H—B. & J. Hewitt Pty Ltd; C/- Hungerfords Chartered Accountants, G.P.O. Box D155, Perth; non-payment rent and no Miners Right.  
616H—B. & J. Hewitt Pty Ltd; C/- Hungerfords Chartered Accountants, G.P.O. Box D155, Perth; non-payment rent and no Miners Right.  
671H—B. & J. Hewitt Pty Ltd; C/- Hungerfords Chartered Accountants, G.P.O. Box D155, Perth; non-payment rent and no Miners Right.  
677H—Crawford Quarries Pty Ltd; 17 Carrington Street, Kalgoorlie; non-payment rent and no Miners Right.  
680H—Crawford Quarries Pty Ltd; 17 Carrington Street, Kalgoorlie; non-payment rent and no Miners Right.  
698H—B. & J. Hewitt Pty Ltd; C/- Hungerfords Chartered Accountants, G.P.O. Box D155, Perth; non-payment rent and no Miners Right.  
712H—Gypsum Industries of Australia Pty Ltd; 37 St. George's Terrace, Perth; non-payment rent and no Miners Right.  
723H—Plozza, Claude William, Plozza, William Anthony; P.O. Box 31, Denmark; non-payment rent and no Miners Right.  
753H—Gerodetti, Peter; McDonald Street, Gnowangerup; non-payment rent and no Miners Right.  
754H—Gerodetti, Peter; McDonald Street, Gnowangerup; non-payment rent and no Miners Right.  
818H—Gypsum Industries of Australia Pty Ltd; 37 St. George's Terrace, Perth; non-payment of rent and no Miners Right.  
871H—Burns, Robert Francis; P.O. Redmond, Burns, Brian John; P.O. Box 321, Albany; non-payment rent and no Miners Right.  
888H—Laporte Mining (Australia) Pty Ltd; 578 Murray Street, Perth; non-payment rent.  
889H—Laporte Mining (Australia) Pty Ltd; 578 Murray Street, Perth; non-payment rent.  
890H—Laporte Mining (Australia) Pty Ltd; 578 Murray Street, Perth; non-payment rent.  
891H—Laporte Mining (Australia) Pty Ltd; 578 Murray Street, Perth; non-payment rent.  
892H—Laporte Mining (Australia) Pty Ltd; 578 Murray Street, Perth; non-payment rent.  
893H—Laporte Mining (Australia) Pty Ltd; 578 Murray Street, Perth; non-payment rent.  
894H—Laporte Mining (Australia) Pty Ltd; 578 Murray Street, Perth; non-payment rent.  
895H—Laporte Mining (Australia) Pty Ltd; 578 Murray Street, Perth; non-payment rent.  
896H—Laporte Mining (Australia) Pty Ltd; 578 Murray Street, Perth; non-payment rent.

- 897H—Laporte Mining (Australia) Pty Ltd; 578 Murray Street, Perth; non-payment rent.
- 898H—Laporte Mining (Australia) Pty Ltd; 578 Murray Street, Perth; non-payment rent.
- 899H—Laporte Mining (Australia) Pty Ltd; 578 Murray Street, Perth; non-payment rent.
- 901H—Gypsum Industries of Australia Pty Ltd; 37 St. George's Terrace, Perth; non-payment rent and no Miners Right.
- 902H—Gypsum Industries of Australia Pty Ltd; 37 St. George's Terrace, Perth; non-payment rent and no Miners Right.
- 903H—Gypsum Industries of Australia Pty Ltd; 37 St. George's Terrace, Perth; non-payment rent and no Miners Right.
- 989H—V. & D. Ridolfo Pty Ltd; 82 Dowd Street, Welshpool; non-payment rent and no Miners Right.  
Della Bona, Renzo; 8 Young Street, Melville; non-payment rent and no Miners Right.  
Della Bona, Michele; 8 Young Street, Melville; non-payment rent and no Miners Right.
- 990H—Caporn, Russel Alexander; 75B Virgil Avenue, Yokine; non-payment rent and no Miners Right.
- 1029H—McAndrew, Robert Charles, McAndrew, Jean Evelyn; Yelbini, non-payment of rent and no Miners Right.  
McAndrew, Robert William; Yelbini; non-payment of rent.
- 1036H—Caporn, Russell Alexander; 75B Virgil Avenue, Yokine; non-payment of rent and no Miners Right.
- 1038H—Laporte Australia Limited; 578 Murray Street, Perth; non-payment of rent.
- 1039H—Laporte Australia Limited; 578 Murray Street, Perth; non-payment of rent.
- 1040H—Menchetti, Emilio Neil; 15 Howes Street, Dianella; non-payment of rent.
- 1041H—Laporte Australia Limited; 578 Murray Street, Perth; non-payment of rent.
- 1042H—Scott, Robert John, Scott, William Thomas, Scott, Miles Edward; Yo-Espro, Watheroo; non-payment of rent and no Miners Right.
- 1043H—Scott, Robert John, Scott, William Thomas, Scott, Miles Edward; Yo-Espro, Watheroo; non-payment of rent and no Miners Right.
- 1044H—Scott, Robert John, Scott, William Thomas; Scott, Miles Edward; Yo-Espro, Watheroo; non-payment of rent and no Miners Right.
- 1045H—Scott, Robert John, Scott, William Thomas, Scott, Miles Edward; Yo-Espro, Watheroo; non-payment of rent and no Miners Right.
- 1053H—Scott, James Winfield; Yo-Espro, Watheroo; non-payment of rent and no Miners Right.
- 1053H—Scott, Kathleen Vera; Yo-Espro, Watheroo; non-payment of rent and no Miners Right.
- 1054H—Scott, Kathleen Vera; Yo-Espro, Watheroo; non-payment of rent and no Miners Right.
- 1055H—Scott, James Winfield; Yo-Espro, Watheroo; non-payment of rent and no Miners Right.
- 1070H—Scott, Kathleen Vera; Yo-Espro, Watheroo; non-payment of rent and no Miners Right.  
Cobb, Charles Royden; 23 Stubbs Terrace, Daglish; non-payment of rent and no Miners Right.
- 1073H—Bickford, John Aubrey; Yerecoin, Scott, Kathleen Vera; Yo-Espro, Watheroo; non-payment of rent and no Miners right.
- 1191H—Silicon Quarries Pty. Ltd.; c/o General Corporation of Australia Limited; Chelsea Village, 145 Stirling Highway, Nedlands; non-payment of rent.
- 1224H—Silicon Quarries Pty. Ltd.; c/o General Corporation of Australia Limited, Chelsea Village, 145 Stirling Highway, Nedlands; non-payment of rent.
- 1227H—Troy, Abe, Topelberg, Ephrain, Breckler, Cecil (Joint Trustees); c/o Balcatta Limestone & Hirings, P.O. Box 167, Mt. Hawthorn; non-payment of rent.
- 1245H—Scott, Kathleen Vera; Yo-Espro, Watheroo; non-payment of rent and no Miners Right.
- 1262H—Western Mineral Sands Proprietary Limited; P.O. Box 96, Capel; non-payment of rent.
- 1269H—Silicon Quarries Pty. Ltd; c/o General Corporation of Australia Limited, Chelsea Village, 145 Stirling Highway, Nedlands; non-payment of rent.
- 1299H—Maurice Development Pty. Ltd.; 20 Ferrar Street, Mt. Lawley; no Miners Right.  
Garvey, William; 53 Newny Street, Floreat Park; no Miners Right.
- 1380H—Coastal Limestone & Rubble Pty. Ltd. 226 Main Street, Osborne Park; non-payment of rent.
- 1382H—Bain, Alan Evan; Yinnietharra, via Carnarvon; no Miners Right.  
Campbell, Margaret Hall and Sharpe, John Murchison (executors of the estate of Campbell, John Angus McKenzie); c/o Balmoral Pony Stud, Serpentine; no Miners Right.
- 1629H—Skalski, Boleslaw; 32 Johnsmith Street, Morley; non-payment of rent and no Miners Right.
- 1670H—Scott, James Winfield, Scott, William Thomas; Yo-Espro, Watheroo; non-payment of rent and no Miners Right.
- 1671H—Scott, James Winfield, Scott, William Thomas; Yo-Espro, Watheroo; non-payment of rent and no Miners Right.
- 1718H—Silicon Quarries Pty. Ltd.; c/o General Corporation of Australia Limited, Chelsea Village, 145 Stirling Highway, Nedlands; non-payment of rent.
- 1824H—Jasper, John Robert; c/o Post Office Conderdin; non-payment of rent and no Miners Right.  
Foster, Philip George, Foster, Lynley Joy; 5 Tyne Street, Safety Bay; non-payment of rent and no Miners Right.
- 1825H—Jasper, John Robert; c/o Post Office, Conderdin; non-payment of rent.  
Foster, Philip George, Foster, Lynley Joy; 5 Tyne Street, Safety Bay; non-payment of rent and no Miners Right.
- 2133H—F. List & Sons Pty. Ltd.; Bayswater; non-payment of rent and no Miners Right.
- 6143H—Dolling, Herbert Paul; 5 Roma Road, Lesmurdie; no Miners Right.  
Kowald, Martin Reinhold; 33 Albion Street, Katanning; no Miners Right.
- 6320H—Murray, Archibald Gordon; 202 Marine Parade, Cottesloe; non-payment rent and no Miners Right.
- 9320H—Coole, John Macartney; 2300 Albany Highway; Kelmscott; non-payment rent and no Miners Right.  
Thomas, Dennis Allan; 27 Malsbury Street, Bicton; non-payment rent and no Miners Right.

- 70/10791—Fitzgerald, Collin Kingsley; Fitzgerald, Horace; Fitzgerald, Kenneth Robert; Costeo, Peter George; 12 Sydneham Road, Doubleview; non-payment rent.
- 70/11040—Willis, James Ardagh; Useless Loop, via Carnarvon; non-payment rent and no Miners Right.  
Craven, James; P.O. Box 67, Mingenew; non-payment rent and no Miners Right.
- 70/11231—Harrison, George William; Harrison, George Edward; P.O. Box 45, Mingenew; non-payment rent and no Miners Right.
- 70/11943—Harrison, George William; Harrison, George Edward; P.O. Box 45, Mingenew; non-payment rent and no Miners Right.
- 70/12960—Schmiechen, Erich; 447 Hay Street, Perth; non-payment rent.
- 70/12961—Schmiechen, Erich; 447 Hay Street, Perth; non-payment rent.
- 70/13278—Schmiechen, Erich; 447 Hay Street, non-payment rent.
- 70/13279—Schmiechen, Erich; 447 Hay Street, Perth; non-payment rent.
- 70/13581—Giles, John Ernest; R.M.B. 307A Boyup Brook, Northcliffe; non-payment rent.
- 70/13595—Jackson, Donald Mervyn; Jackson, Keith Edward; Jackson, Hugh Hilliar; Jackson, Hugh Francis; Jackson, Garry James; C/- Manjimup; non-payment rent.
- 70/13932—Laporte Australia Limited, 643 Murray Street, Perth; non-payment rent.
- 70/14072—G Korsunski Pty Ltd; 43 Hector Street, Osborne Park; non-payment rent and no Miners Right.
- 70/14211—Gibbs, Charles Gustav; Lot 7 Gibbs Road, Wanneroo; non-payment rent and no Miners Right.
- 70/14216—Steding, Nicholas, Steding, Victoria; P.O. Box 63, Medina; non-payment rent.
- 70/14230—Mallina Mining and Exploration N.L.; 145 Stirling Highway, Nedlands; non-payment rent.
- 70/14254—Willis, James Ardagh; Useless Loop Via Carnarvon; non-payment rent and no Miners Right.  
Craven, James; P.O. Box 67, Mingenew; non-payment rent and no Miners Right.
- 70/14341—Brick Manufacturers Pty Ltd; P.O. Box 3, Morley; non-payment rent and no Miners Right.
- 70/14483—Dolling, Herbert Paul; P.O. Box 34, Piawanning; no Miners Right.
- 70/14512—Alcoa of Australia (WA) Ltd; P.O. Box 375, Fremantle; non-payment rent.
- 70/14513—Alcoa of Australia (W.A. Ltd; P.O. Box 375, Fremantle; non-payment rent.
- 70/14584—Alcoa of Australia (WA) Ltd; P.O. Box 375, Fremantle; non-payment rent.
- 70/14875—Davies, Selwyn McNicol Colville; Davies, Alice Rosalind; Welbungin; non-payment rent and no Miners Right.
- 70/15126—Laporte Australia Limited; 643 Murray Street, Perth; non-payment rent.
- 70/15127—Laporte Australia limited; 643 Murray Street, Perth; non-payment rent.
- 70/15128—Laporte Australia Limited; 643 Murray Street, Perth; non-payment rent.
- 70/15129—Laporte Australia Limited; 643 Murray Street, Perth; non-payment rent.
- 70/15182—Stati, Gino; 3 Rankin Way, Booragoon; non-payment rent and no Miners Right.
- 70/15436—Chandilla Explorations and Investments Pty Ltd; G.P.O. S1577, Perth; non-payment rent.
- 70/15491—Alcoa of Australia (WA) Ltd; P.O. Box 375, Fremantle; non-payment rent.
- 70/15492—Alcoa of Australia (WA) Ltd; P.O. Box 375, Fremantle; non-payment rent.
- 70/15794—Geraldton Brickworks Pty. Ltd. P.O. Box 121, Geraldton; non-payment rent and no Miners Right.
- 70/15914—Duckham, Bruce William, 21 Winjana Road, Lesmurdie; non-payment rent and no Miners Right.
- 70/15918—Hoar, Brian William; 187 Harbourne Street, Wembley; non-payment rent and no Miners right.
- 70/16039—Craven, James; P.O. Box 67, Mingenew; non-payment of rent and no Miners Right.  
Willis, John Ardagh; Useless Loop, via Carnarvon; non-payment and rent and no Miners Right.
- 70/16040—Craven, James; P.O. Box 67, Mingenew; non-payment of rent and no Miners Right.  
Willis, John Ardagh; Useless Loop, via Carnarvon; non-payment and rent and no Miners Right.
- 70/16186—G. Korsunski Pty. Ltd.; 43 Hector Street, Osborne Park; non-payment of rent and no Miners Right.
- 70/16401—Otter Exploration N.L.; 328 Great Eastern Highway, Belmont; non-payment of rent.
- 70/16424—Otter Exploration N.L.; 328 Great Eastern Highway, Belmont; non-payment of rent.
- 70/16425—Otter Exploration N.L.; 328 Great Eastern Highway, Belmont; non-payment of rent.
- 70/16426—Otter Exploration N.L.; 328 Great Eastern Highway, Belmont; non-payment of rent.
- 70/16462—Matthews, Julia Jones; Cowalla, via Gin Gin; non-payment of rent and no Miners Right.
- 70/16463—Matthews, Julia Jones; Cowalla, via Gin Gin; non-payment of rent and no Miners Right.
- 70/16464—Matthews, Julia Jones; Cowalla, via Gin Gin; non-payment of rent and no Miners Right.
- Dredging Claims.
- 34H—Cable Sands Pty. Ltd.; P.O. Box 133, Bunbury; non-payment of rent and no Miners Right.
- 49H—Laporte Mining (Australia) Pty. Ltd.; 578 Murray Street, Perth; non-payment of rent.
- 50H—Laporte Mining (Australia) Pty. Ltd.; 578 Murray Street, Perth; non-payment of rent.
- 59H—Laporte Mining (Australia) Pty. Ltd.; 578 Murray Street, Perth; non-payment of rent.
- 108H—Laport Mining (Australia) Pty. Ltd.; 578 Murray Street, Perth; non-payment of rent.
- 109H—Laporte Mining (Australia) Pty. Ltd.; 578 Murray Street, Perth; non-payment of rent.
- 110H—Laporte Mining (Australia) Pty. Ltd.; 578 Murray Street, Perth; non-payment of rent.
- 111H—Laporte Mining (Australia) Pty. Ltd.; 578 Murray Street, Perth; non-payment of rent.
- 112H—Laporte Mining (Australia) Pty. Ltd.; 578 Murray Street, Perth; non-payment of rent.
- 121H—Laporte Australia Limited; 578 Murray Street, Perth; non-payment of rent.



MINING ACT, 1904.  
(Regulation 180.)

Warden's Office,  
Perth, 24th May, 1978.

TAKE notice that it is the intention of the Warden of the Goldfield or Mineral Field mentioned hereunder, on the date mentioned, to issue out of the Warden's Court an order authorising the cancellation of registration of the undermentioned Mining Tenements in accordance with Regulation 180 of the Mining Act, 1904. An order may issue in the absence of the registered holder, but should he desire to object to such an order he must, before the date mentioned, lodge at the Warden's Office an objection containing the grounds of such objection and, on the date mentioned, the Warden will proceed to hear and determine the same, in accordance with the evidence then submitted.

J. SIMPSON,  
Warden.

To be heard at the Warden's Court, Perth, on Wednesday, the 5th day of July, 1978.

No.; Name of Registered Holder; Address; Reason for Cancellation.

PHILLIPS RIVER GOLDFIELD.

Mineral Claims.

- 35—Hollandia Ravensthorpe N.L.; 171 St. George's Terrace, Perth; non-payment of rent.
- 36—Hollandia Ravensthorpe N.L.; 171 St. George's Terrace, Perth; non-payment of rent.
- 41—Hollandia Ravensthorpe N.L.; 171 St. George's Terrace, Perth; non-payment of rent.
- 69—Hollandia Ravensthorpe N.L.; 171 St. George's Terrace, Perth; non-payment of rent.
- 76—Norseman Mining N.L. P.O. Box 7054, Cloisters Square, Perth; non-payment of rent.
- 77—Norseman Mining N.L.; P.O. Box 7054, Cloisters Square, Perth; non-payment of rent.
- 83—Hollandia Ravensthorpe N.L.; 171 St. George's Terrace, Perth; non-payment of rent.
- 84—Hollandia Ravensthorpe N.L.; 171 St. George's Terrace, Perth; non-payment of rent.
- 92—Norseman Mining N.L.; P.O. Box 7054, Cloisters Square, Perth; non-payment of rent.
- 121—Hollandia Ravensthorpe N.L.; 171 St. George's Terrace, Perth; non-payment of rent.
- 133—Norseman Mining N.L.; P.O. Box 7054, Cloisters Square, Perth; non-payment of rent.
- 134—Norseman Mining N.L.; P.O. Box 7054, Cloisters Square, Perth; non-payment of rent.
- 135—Norseman Mining N.L.; P.O. Box 7054, Cloisters Square, Perth; non-payment of rent.
- 136—Norseman Mining N.L.; P.O. Box 7054, Cloisters Square, Perth; non-payment of rent.
- 137—Norseman Mining N.L.; P.O. Box 7054, Cloisters Square, Perth; non-payment of rent.
- 138—Norseman Mining N.L.; P.O. Box 7054, Cloisters Square, Perth; non-payment of rent.
- 165—Lalor Michael; P.O. Box 389, Esperance; non-payment rent and no Miners Right.
- 166—Lalor Michael; P.O. Box 389, Esperance; non-payment rent and no Miners Right.
- 167—Lalor Michael; P.O. Box 389, Esperance; non-payment rent and no Miners Right.
- 173—Ravensthorpe Copper Mines N.L.; 42 Parliament Place, West Perth; non-payment rent and no Miners Right.
- 183—Hollandia Ravensthorpe N.L.; 171 St. George's Terrace, Perth; non-payment of rent.
- 184—Hollandia Ravensthorpe N.L., 171 St. George's Terrace, Perth; non-payment of rent.
- 185—Hollandia Ravensthorpe N.L., 171 St. George's Terrace, Perth; non-payment of rent.
- 187—Western Mining Corporation Limited; P.O. Box 71, Kalgoorlie; non-payment of rent.
- 270—Hollandia Ravensthorpe N.L.; 171 St. George's Terrace, Perth; non-payment of rent.
- 271—N.G.M. Proprietary Limited; P.O. Box 7054, Cloisters Square, Perth; non-payment of rent.
- 342—N.G.M. Proprietary Limited; P.O. Box 7054, Cloisters Square, Perth; non-payment of rent.
- 343—N.G.M. Proprietary Limited; P.O. Box 7054, Cloisters Square, Perth; non-payment of rent.
- 344—N.G.M. Proprietary Limited; P.O. Box 7054, Cloisters Square, Perth; non-payment of rent.
- 357—N.G.M. Proprietary Limited; P.O. Box 7054, Cloisters Square, Perth; non-payment of rent.
- 358—N.G.M. Proprietary Limited; P.O. Box 7054, Cloisters Square, Perth; non-payment of rent.
- 491—N.G.M. Proprietary Limited; P.O. Box 7054, Cloisters Square, Perth; non-payment of rent.
- 492—Western Mining Corporation Limited; P.O. Box 71, Kalgoorlie; non-payment of rent.
- 493—Western Mining Corporation Limited; P.O. Box 71, Kalgoorlie; non-payment of rent.
- 494—Western Mining Corporation Limited; P.O. Box 71, Kalgoorlie; non-payment of rent.
- 572—Hollandia Ravensthorpe N.L.; 171 St. George's Terrace, Perth; non-payment of rent.
- 74/1018—Western Mining Corporation Limited; P.O. Box 71, Kalgoorlie; non-payment of rent.
- 74/1058—Mitchell, Nicholas Lucas, Hourigan, Michael Edward; c/- L. Harmanis, 9 Banool Crescent, City Beach; non-payment of rent.
- 74/1059—Mitchell, Nicholas Lucas, Hourigan, Michael Edward; c/- L. Harmanis, 9 Banool Crescent, City Beach; non-payment of rent.
- 74/1060—Mitchell, Nicholas Lucas, Hourigan, Michael Edward; c/- L. Harmanis, 9 Banool Crescent, City Beach; non-payment of rent.
- 74/1061—West Coast Holdings Limited; 16 St. George's Terrace, Perth; non-payment of rent.

- 74/1062—West Coast Holdings Limited; 16 St. George's Terrace, Perth; non-payment rent.
- 74/1063—West Coast Holdings Limited; 16 St. George's Terrace, Perth; non-payment rent.
- 74/1064—West Coast Holdings Limited; 16 St. George's Terrace, Perth; non-payment rent.
- 74/1065—West Coast Holdings Limited; 16 St. George's Terrace, Perth; non-payment rent.
- 74/1066—West Coast Holdings Limited; 16 St. George's Terrace, Perth; non-payment rent.
- 74/1069—Norseman Mining N.L.; P.O. Box 7054, Cloisters Square, Perth; non-payment rent.
- 74/1070—Norseman Mining N.L.; P.O. Box 7054 Cloisters Square, Perth; non-payment rent.
- 74/1071—Norseman Mining N.L.; P.O. Box 7054, Cloisters Square, Perth; non-payment rent.
- 74/1072—Norseman Mining N.L.; P.O. Box 7054, Cloisters Square, Perth; non-payment rent.
- 74/1073—Norseman Mining N.L.; P.O. Box 7054, Cloisters Square, Perth; non-payment rent.
- 74/1074—Norseman Mining N.L.; P.O. Box 7054, Cloisters Square, Perth; non-payment rent.
- 74/1120—Hollandia Explorations Pty. Ltd.; G.P.O. Box 936, Adelaide; non-payment rent.
- 74/1126—West Coast Holdings Limited; 16 St. George's Terrace, Perth; non-payment rent.
- 74/1237—Mitchell, Nicholas Lucas; Hourigan, Michael Edward; c/- L. Harmanis, 9 Banool Crescent, City Beach; non-payment rent.
- 74/1238—Hourigan, Michael Edward, Mitchell, Nicholas Lucas; c/- L. Harmanis, 9 Banool Crescent, City Beach; non-payment rent.
- 74/1239—Hourigan, Michael Edward, Mitchell, Nicholas Lucas; c/- L. Harmanis, 9 Banool Crescent, City Beach; non-payment rent.
- 74/1240—Hourigan, Michael Edward, Mitchell, Nicholas Lucas; c/- L. Harmanis, 9 Banool Crescent, City Beach; non-payment rent.
- 74/1241—Hourigan, Michael Edward, Mitchell, Nicholas Lucas; c/- L. Harmanis, 9 Banool Crescent, City Beach; non-payment rent.
- 74/1242—Hourigan, Michael Edward, Mitchell, Nicholas Lucas; c/- L. Harmanis, 9 Banool Crescent, City Beach; non-payment rent.
- 74/1244—Hourigan, Michael Edward, Mitchell, Nicholas Lucas; c/- L. Harmanis, 9 Banool Crescent, City Beach; non-payment rent.
- 74/1245—Hourigan, Michael Edward, Mitchell, Nicholas Lucas; c/- L. Harmanis, 9 Banool Crescent, City Beach; non-payment rent.
- 74/1246—Hourigan, Michael Edward, Mitchell, Nicholas Lucas; c/- L. Harmanis, 9 Banool Crescent, City Beach; non-payment rent.
- 74/1247—Hourigan, Michael Edward, Mitchell, Nicholas Lucas; c/- L. Harmanis, 9 Banool Crescent, City Beach; non-payment rent.
- 74/1248—Hourigan, Michael Edward, Mitchell, Nicholas Lucas; c/- L. Harmanis, 9 Banool Crescent, City Beach; non-payment rent.
- 74/1249—Hourigan, Michael Edward, Mitchell, Nicholas Lucas; c/- L. Harmanis, 9 Banool Crescent, City Beach; non-payment rent.
- 74/1250—Mitchell, Nicholas Lucas, Hourigan, Michael Edward; c/- L. Harmanis, 9 Banool Crescent, City Beach; non-payment rent.
- 74/1251—Mitchell, Nicholas Lucas, Hourigan, Michael Edward; c/- L. Harmanis, 9 Banool Crescent, City Beach; non-payment rent.
- 74/1288—Western Mining Corporation Limited; P.O. Box 71, Kalgoorlie; non-payment rent.
- 74/1379—Kelly, James Henry, Piper, Keith Howard; 9 Myra Place, Shelley; non-payment rent.
- 74/1380—Kelly, James Henry, Piper, Keith Howard; 9 Myra Place, Shelley; non-payment rent.
- 74/1401—Sulphides Exploration Pty. Ltd.; 43 Ventnor Avenue, Perth; non-payment rent.
- 74/1416—Walker, Harry Dennis; P.O. Box 169, Ravensthorpe; non-payment rent and no Miners Right.
- 74/1422—Sulphides Exploration Pty. Ltd.; 43 Ventnor Avenue, Perth; non-payment rent.
- 74/1423—Sulphides Exploration Pty. Ltd.; 43 Ventnor Avenue, Perth; non-payment rent.
- 74/1439—Hollandia Ravensthorpe N.L.; 171 St. George's Terrace, Perth; non-payment rent.  
Hollandia Exploration Pty. Ltd.; G.P.O. Box 936, Adelaide; non-payment rent.
- 74/1440—Hollandia Ravensthorpe N.L.; 171 St. George's Terrace, Perth; non-payment rent.  
Hollandia Explorations Pty. Ltd.; G.P.O. Box 936, Adelaide; non-payment rent.
- 74/1444—Hall, Joseph James; P.O. Box 64, Mandurah; non-payment rent and no Miners Right.
- 74/1452—Katanning Holdings Ltd; Pexco Pty. Ltd., Chelsea Village, 145 Stirling Highway, Nedlands; non-payment rent.  
Amax Exploration (Australia) Inc.; G.P.O. Box J663, Perth; non-payment rent.
- 74/1453—Katanning Holdings Ltd; Pexco Pty Ltd; Chelsea Village, 145 Stirling Highway, Nedlands non-payment rent.  
Amax Exploration (Australia) Inc.; G.P.O. Box J663, Perth; non-payment rent.
- 74/1454—Katanning Holdings Ltd; Pexco Pty. Ltd.; Chelsea Village, 145 Stirling Highway, Nedlands; non-payment rent.  
Amax Exploration (Australia) Inc.; G.P.O. Box J663, Perth; non-payment rent.
- 74/1455—Katanning Holdings Ltd; Pexco Pty Ltd; Chelsea Village, 145 Stirling Highway, Nedlands; non-payment rent.  
Amax Exploration (Australia) Inc.; G.P.O. Box J663 Perth; non-payment rent.
- 74/1542—Amoco Minerals Australia Co.; 5 Mill Street, Perth; non-payment rent.

- 74/1543—Amoco Minerals Australia Co.; 5 Mill Street, Perth; non-payment rent.
- 74/1544—Amoco Minerals Australia Co.; 5 Mill Street, Perth; non-payment rent.
- 74/1545—Amoco Minerals Australia Co.; 5 Mill Street, Perth; non-payment rent.
- 74/1546—Amoco Minerals Australia Co.; 5 Mill Street, Perth; non-payment rent.
- 74/1566—Walker, Harry Dennis, Walker, Lillian Doris; C/- P.O. Box 169, Ravens-thorpe; non-payment rent and no Miners Right.
- 74/1604—Walker, Harry Dennis, Walker, Lillian Doris; C/- P.O. Box 169, Ravens-thorpe; non-payment rent and no Miners Right.
- 74/1609—Amoco Minerals Australia Co.; 5 Mill Street, Perth; non-payment rent.
- 74/1610—Amoco Minerals Australia Co.; 5 Mill Street, Perth; non-payment rent.
- 74/1613—Amoco Minerals Australia Co.; 5 Mill Street, Perth; non-payment rent.
- 74/1614—Amoco Minerals Australia Co.; 5 Mill Street, Perth; non-payment rent.
- 74/1615—Amoco Minerals Australia Co.; 5 Mill Street, Perth; non-payment rent.
- 74/1627—Hollandia Ravensthorpe N.L.; 171 St. George's Terrace, Perth; non-pay-ment rent.
- 74/1628—Hollandia Ravensthorpe N.L.; 171 St. George's Terrace, Perth; non-pay-ment rent.
- 74/1629—Hollandia Ravensthorpe N.L.; 171 St. George's Terrace, Perth; non-pay-ment rent.
- 74/1630—Hollandia Ravensthorpe N.L.; 171 St. George's Terrace, Perth; non-payment of rent.
- 74/1633—Hollandia Ravensthorpe N.L.; 171 St. George's Terrace, Perth; non-payment of rent.
- 74/1634—Hollandia Ravensthorpe N.L.; 171 St. George's Terrace, Perth; non-payment of rent.
- 74/1635—Hollandia Ravensthorpe N.L.; 171 St. George's Terrace, Perth; non-payment of rent.
- 74/1636 Amoco Minerals Australia Co.; 5 Mill Street, Perth; non-payment of rent.
- 74/1637—Amoco Minerals Australia Co.; 5 Mill Street, Perth; non-payment of rent.
- 74/1638—Amoco Minerals Australia Co.; 5 Mill Street, Perth; non-payment of rent.
- 74/1639—Amoco Minerals Australia Co.; 5 Mill Street, Perth; non-payment of rent.
- 74/1640—Amoco Minerals Australia Co.; 5 Mill Street, Perth; non-payment of rent.
- 74/1641—Amoco Minerals Australia Co.; 5 Mill Street, Perth; non-payment of rent.
- 74/1642—Amoco Minerals Australia Co.; 5 Mill Street, Perth; non-payment of rent.
- 74/1643—Amoco Minerals Australia Co.; 5 Mill Street, Perth; non-payment of rent.
- 74/1644—Amoco Minerals Australia Co.; 5 Mill Street, Perth; non-payment of rent.
- 74/1645—Amoco Minerals Australia Co.; 5 Mill Street, Perth; non-payment of rent.
- 74/1646—Amoco Minerals Australia Co.; 5 Mill Street, Perth; non-payment of rent.
- 74/1647—Amoco Minerals Australia Co.; 5 Mill Street, Perth; non-payment of rent.
- 74/1653—Amoco Minerals Australia Co.; 5 Mill Street, Perth; non-payment of rent.
- 74/1654—Amoco Minerals Australia Co.; 5 Mill Street, Perth; non-payment of rent.
- 74/1655—Amoco Minerals Australia Co.; 5 Mill Street, Perth; non-payment of rent.
- 74/1745—Amox Exploration (Australia) Inc.; G.P.O. Box J663, Perth; non-payment of rent.
- 74/1746—Amox Exploration (Australia) Inc.; G.P.O. Box J663, Perth; non-payment of rent.
- 74/1761—Lalor, Michael; P.O. Box 989, Esperance; non-payment of rent and no Miners Right.
- 74/1762—Lalor, Michael; P.O. Box 989, Esperance; non-payment of rent and no Miners Right.
- 74/1763—Lalor, Roger Michael; P.O. Box 989, Esperance; non-payment of rent and no Miners Right.
- 74/1764—Lalor, Roger Michael; P.O. Box 989, Esperance; non-payment of rent and no Miners Right.
- 74/1765—Lalor, Michael Peter; P.O. Box 989, Esperance; non-payment of rent and no Miners Right.
- 74/1766—Lalor, Michael Peter; P.O. Box 989, Esperance; non-payment of rent and no Miners Right.
- 74/1767—Amox Exploration (Australia) Inc.; G.P.O. Box J663, Perth; non-payment of rent.
- Machinery Area.
- 12—Daw, Clarence Charles; c/o P.O. Box 65, Ravensthorpe; non-payment of rent.
- Tailings Area.
- 11—Daw, Clarence Charles; c/o P.O. Box 65, Ravensthorpe; non-payment of rent.
- Quarry Area.
- 1—Freeman, Benjamin, Freeman, Robert John; P.O. Box 662, Esperance; non-payment of rent and no Miners Right.
- 
- MINING ACT, 1904.**  
(Regulation 180.)
- Warden's Office,  
Perth, 24th May, 1978.
- TAKE notice that it is the intention of the Warden of the Goldfield or Mineral Field mentioned here-under, on the date mentioned, to issue out of the Warden's Court an order authorising the cancel-lation of registration of the undermentioned Mining Tenements in accordance with Regulation 180 of the Mining Act, 1904. An order may issue in the absence of the registered holder, but should he desire to object to such order he must, before the date mentioned, lodge at the Warden's Office an objection containing the grounds of such objection, and, on the date mentioned, the Warden will proceed to hear and determine the same, in accord-ance with the evidence then submitted.
- J. SIMPSON,  
Warden.
- \_\_\_\_\_
- To be heard at the Warden's Court, Perth, on Wednesday, the 5th day of July, 1978.
- \_\_\_\_\_
- No.; Name of Registered Holder; Address;  
Reason for Cancellation.
- OUTSIDE ANY PROCLAIMED GOLDFIELD.**  
Mineral Claims.
- 69/964—Irrunytju Community Inc.; c/o Wingellina, via Kalgoorlie; non-payment of rent.
- 69/965—Irrunytju Community Inc.; c/o Wingellina, via Kalgoorlie; non-payment of rent.

## MINING ACT, 1904

Department of Mines,  
Perth, June 7, 1978.

IN accordance with the provisions of the Mining Act, 1904, His Excellency the Governor in Executive Council has been pleased to deal with the undermentioned Leases, Authorities to Mine and Temporary Reserves.

B. M. ROGERS,  
Under Secretary for Mines.

The undermentioned Gold Mining Leases were declared forfeited for breach of Labour conditions, and prior right of application is granted under Section 107, Subsection (1):

Goldfield	District	No. of Lease	Lessees	Name of Persons to whom prior right of Application is granted
Mt. Margaret	Mt. Margaret	38/2701A 38/2711 and 38/2717	R. L. Smith	A. P. Strong

The forfeiture of the undermentioned Residential Lease for non payment of rent, published in the *Government Gazette* of 20th August, 1976 was declared cancelled and the Lessees reinstated as of their former estate:

Goldfield	District	No. of Lease	Lessees
Yilgarn		5 (57H)	R. Della Bosca and E. T. Della Bosca

The undermentioned applications for Gold Mining Leases were refused:

Goldfield	No. of Application
Peak Hill	52/654 to 52/661

The undermentioned applications for Authority to Mine on Reserved and Exempted Lands were approved conditionally:

No.	Occupant	Authorised Holding	Goldfield
37/547	V. R. Taylor	P.A. 37/2946	Mt. Margaret
46/73	C.R.A. Exploration Pty. Ltd.	M.C. 46/2557	Pilbara
46/71 and 46/72	Dampier Mining Co. Ltd.	MC's. 46/2603 and 46/2604	Pilbara
53/278 to 53/280	Esso Exploration and Production Australia Inc.	MC's. 53/5161 to 53/5163	East Murchison
59/158	S. A. MacDonald	M.C. 59/6924	Yalgoo

The rights of occupancy for the undermentioned Temporary Reserves have been renewed:

No.	Occupant	Term	Locality
4283H, 4284H, 4285H and 4287H	C.G.F. Iron Pty. Limited, Black Star Pty. Limited and Utah Development Company	For a further period expiring on 31/3/79	Situated at Mt. Newman in the West Pilbara Goldfield
4286H	C.G.F. Iron Pty. Limited, Black Star Pty. Limited and Utah Development Company	For a further period expiring on 31/3/79	Situated at Rocklea Homestead in the West Pilbara Goldfield
5615H to 5625H	Hancock Prospecting Pty. Ltd., Wright Prospecting Pty. Ltd. and Texasgulf Australia Ltd.	For a further period expiring on 31/12/78	Situated in the West Pilbara Goldfield
6531H and 6532H	Cultus Pacific N.L.	For a further period expiring on 3/2/79	Situated 40 kilometres and 28 kilometres east of Sturt Creek Homestead respectively in the Kimberley Goldfield
6559H	International Nickel Australia Limited	For a further period expiring on 19/5/79	Situated at Teano Range in the Peak Hill Goldfield

The rights of occupancy for the undermentioned Temporary Reserves have been granted:

No.	Occupant	Term	Locality
6701H	Nord Resources (Pacific) Pty. Ltd.	Twelve (12) months from the date of this notification	Situated at Mt. Sandiman in the Gascoyne Goldfield
6702H	Robert Walters	Twelve (12) months from the date of this notification	Situated 8 kilometres south west of Mt. Dockrell in the Kimberley Goldfield
6703H	John Fianaca	Twelve (12) months from the date of this notification	Situated 8 kilometres south west of Mt. Dockrell in the Kimberley Goldfield
6704H	Frederick Walters	Twelve (12) months from the date of this notification	Situated 12 kilometres south west of Mt. Dockrell in the Kimberley Goldfield
6705H and 6706H	Western Mining Corporation Limited	Twelve (12) months from the date of this notification	Situated near Mt. Davis outside any proclaimed goldfield
6707H	Nord Resources (Pacific) Pty. Ltd.	Twelve (12) months from the date of this notification	Situated approximately 20 kilometres south west of Mount Phillips in the Gascoyne Goldfield
6708H to 6710H	Geopeko Limited	Twelve (12) months from the date of this notification	Situated in the Barnicarndy Hills area in the Pilbara Goldfield
6711H	Western Mining Corporation Limited	Twelve (12) months from the date of this notification	Situated 60 kilometres south easterly of Mt. Davis outside any proclaimed goldfield
6712H	Newmont Proprietary Limited	Twelve (12) months from the date of this notification	Situated at North Pole in the Pilbara Goldfield

## MINING ACT, 1904.

## Appointments.

Department of Mines,  
Perth, 7th June, 1978.

HIS Excellency the Governor has been pleased to make the following appointments:

David Anthony Brooks as Mining Registrar, Coolgardie, to date from 10th May, 1978.

Desmond John Feeney, as Acting Mining Registrar, Meekatharra, to date from 8th May, 1978.

Police Sergeant Lloyd Newton Little as Acting Deputy Mining Registrar, Ravensthorpe, to date from 5th May, 1978 to 30th May, 1978.

James Houlahan as Acting Mining Registrar, Collie, to date from 1st May, 1978.

B. M. ROGERS,  
Under Secretary for Mines.

## COMPANIES ACT, 1961-1975.

(Section 254 (2) (b).)

Piccadilly Arcade Pty. Limited.

To the Commissioner for Corporate Affairs:

AT an Extraordinary General Meeting of the members of Piccadilly Arcade Pty. Limited duly convened and held at 214 St. George's Terrace, Perth, in the State of Western Australia on the 26th day of May, 1978, the special resolution set out below was duly passed:

That the Company be wound up voluntarily.

Dated this 31st day of May, 1978.

K. G. KARLSON,  
Secretary.

(Weston James & Co., Chartered Accountants,  
140 St. George's Terrace, Perth 6000.)

## APPOINTMENT.

(Under section 6 of the Registration of Births, Deaths and Marriages Act, 1961-1975.)

Registrar General's Office,  
Perth, 13th June, 1978.

R.G. No. 111/71.

IT is hereby notified, for general information, that Constable Barry William Bateman has been appointed as Assistant District Registrar of Births and Deaths for the Moora Registry District to maintain an office at Three Springs *vice* Sen. Const. G. F. Lacey.

This appointment dates from 24th May, 1978.

E. C. RIEBELING,  
Registrar General.

## COMPANIES ACT, 1961-1975.

(Section 254 (2).)

Notice of Resolution.

Celsius 25 Comfort Pty Ltd.

AT a General Meeting of members of Celsius 25 Comfort Pty Ltd duly convened and held at 11 Emerald Terrace, West Perth, W.A. 6005, on the 6th day of June, 1978, the resolutions set out below were duly passed, and were subsequently confirmed at a meeting of creditors held on the same day.

(1) Special Resolution—

That the Company be wound up voluntarily.

(2) Ordinary Resolution—

That Bernard Putnin of Putnin Marsden & Byers, Public Accountants, 11 Emerald Terrace, West Perth, W.A. 6005, be appointed Liquidator of the Company.

Dated this 7th day of June, 1978.

B. PUTNIN,  
Liquidator.

(Putnin Marsden & Byers, Public Accountants,  
11 Emerald Terrace, West Perth 6005.)

## COMPANIES ACT, 1961-1975.

(Section 254 (2) (b).)

Adelaide House Pty. Limited.

To the Commissioner for Corporate Affairs:

AT an Extraordinary General Meeting of the members of Adelaide House Pty. Limited duly convened and held at 214 St. George's Terrace, Perth, in the State of Western Australia on the 26th day of May, 1978, the special resolution set out below was duly passed:

That the Company be wound up voluntarily.

Dated this 31st day of May, 1978.

K. G. KARLSON,  
Secretary.

(Weston James & Co., Chartered Accountants,  
140 St. George's Terrace, Perth 6000.)

## COMPANIES ACT, 1961-1975.

(Section 254 (2).)

Notice of Resolution.

Power Nominees Pty Ltd.

Trading as Total Comfort Airconditioning.

AT a General Meeting of members of Power Nominees Pty Ltd duly convened and held at 11 Emerald Terrace, West Perth, W.A. 6005, on the 6th day of June, 1978, the resolutions set out below were duly passed:

(1) Special Resolution—

That the Company be wound up voluntarily.

(2) Ordinary Resolution—

That Bernard Putnin of Putnin Marsden & Byers, Public Accountants, 11 Emerald Terrace, West Perth, W.A. 6005, be appointed Liquidator of the Company.

Dated this 7th day of June, 1978.

B. PUTNIN,  
Liquidator.

(Putnin Marsden & Byers, Public Accountants,  
11 Emerald Terrace, West Perth, W.A. 6005.)

## COMPANIES ACT, 1961-1975.

(Section 254.)

Notice of Passing of Resolution for Voluntary Winding Up.

Retail Motor Trade Chambers Pty. Ltd.

NOTICE is hereby given that at a meeting of members of Retail Motor Trade Chambers Pty. Ltd., duly convened and held at 20 Nicholson Road, Subiaco, on the 2nd day of June, 1978, the following resolution was duly passed:

That the Company be voluntarily wound up forthwith and the assets be distributed in accordance with the Articles of Association and in compliance with the provisions of the Companies Act, 1961-1975.

The following further resolution was duly passed:—

That Robert Charles Tilley of S. M. Reilly & Co., Chartered Accountants, 40 Havelock Street, West Perth, be and is hereby appointed liquidator to wind up the Company.

Dated this 7th day of June, 1978.

R. C. TILLEY,  
Liquidator.

(S. M. Reilly & Co., Chartered Accountants, 40  
Havelock Street, West Perth, W.A. 6005.)

## COMPANIES ACT, 1961-1975.

Hairlines Cosmesis Pty. Ltd. (In Liquidation).

Notice of Intention to Declare a First and Final Dividend.

NOTICE is hereby given that as Liquidator of the abovenamed Company I, John Graham Morris, Chartered Accountant of Soutar Watson & Stowe, Chartered Accountants, of 3 Ord Street, West Perth, intend to declare a First and Final Dividend in this matter.

Creditors must prove their debts by Tuesday, 11th July, 1978.

Dated this 8th day of June, 1978.

J. G. MORRIS,  
Liquidator.

(Soutar Watson & Stowe, Chartered Accountants, 3 Ord Street, West Perth, W.A. 6005.)

## COMPANIES ACT, 1961-1975.

(Section 254 (2).)

Notice of Resolution.

Pope Engineering (W.A.) Pty. Ltd. (In Liquidation).

AT an Extraordinary Meeting of Shareholders of the above company held on the 29th May, 1978, the following Special Resolution was passed:

That the Company be wound up voluntarily, and that John Graham Morris, Chartered Accountant, be appointed Liquidator for the purpose of such winding up.

Dated this 7th day of June, 1978.

J. G. MORRIS,  
Liquidator.

(Soutar Watson & Stowe, Chartered Accountants, 3 Ord Street, West Perth, W.A. 6005.)

## COMPANIES ACT, 1961-1975.

(Section 272.)

Notice of Final Meeting of Members.

Morning Investments Pty. Ltd. (in Liquidation).

NOTICE is hereby given that, pursuant to the provisions of section 272 of the Companies Act, 1961-1975, a final meeting of members of Morning Investments Pty. Ltd. (in Liquidation) will be held on the 14th day of July, 1978, at 9 a.m. at the offices of Weston James & Co., 17th Floor, AMP Building, 140 St. George's Terrace, Perth, for the purpose of laying before the meeting an account showing how the winding-up has been conducted and the property of the company has been disposed of and of giving any explanation of the account.

Dated at Perth this 8th day of June, 1978.

K. G. KARLSON,  
Liquidator.

(Weston James & Co., Chartered Accountants, 17th Floor, AMP Building, 140 St. George's Terrace, Perth, W.A. 6000.)

## COMPANIES ACT, 1961-1975.

Hairline Cosmesis Pty. Ltd (In Liquidation)

Notice of Meeting of Members and Creditors.

NOTICE is hereby given that the Final Meeting of Members and Creditors of Hairline Cosmesis Pty. Ltd. (In Liquidation) will be held at the offices of Soutar Watson & Stowe, Chartered Accountants, 3 Ord Street, West Perth, on Tuesday, 18th July, 1978.

Agenda:

- (1) To consider the Liquidator's Statement showing how the winding up has been conducted and the property disposed of.

(2) Approve the Liquidator's Fees.

(3) General Business.

Dated 8th June, 1978.

J. G. MORRIS,  
Liquidator.

Soutar Watson & Stowe, Chartered Accountants,  
3 Ord Street, West Perth, WA 6005.

## COMPANIES ACT, 1965-1975.

Span Homes Pty. Ltd. (in Liquidation).

Notice of Final Meetings of Members and Creditors.

NOTICE is hereby given that final meetings of members and creditors will be held in the Board Room of the liquidator, D. N. Allan, Chartered Accountant, 10th Floor, T & G Building, 37 St. George's Terrace (Cnr. Barrack Street), Perth, on Monday, 10th July, 1978, at 12.00 noon and 12.30 respectively.

Agenda.

- (1) To receive the liquidator's final report and an account of his acts and dealings and of the conduct of the winding up.
- (2) To fix the liquidator's remuneration.
- (3) To consider the recommendation of the liquidator for the payment of a first and final dividend to the company's unsecured creditors.
- (4) To consider and if thought fit, to accept the liquidator's resignation.
- (5) General business.

Dated this 8th day of June, 1978.

For and on behalf of: Span Homes Pty. Ltd. (in liquidation).

D. N. ALLAN,  
Liquidator.

## COMPANIES ACT, 1961-1975.

(Section 272.)

Notice of Final Meeting of Members and Creditors.

Ocean View Estates Pty. Ltd., (In Liquidation).

NOTICE is hereby given that, pursuant to the provisions of section 272 of the Companies Act, 1961-1975, a meeting of the members and creditors of Ocean View Estates Pty. Ltd. (in liquidation) will be held on Friday the twenty-first day of July, 1978, at 11.00 a.m. at the offices of Hungerfords, 16th Floor, 37 St. George's Terrace, Perth for the purpose of laying before the meeting an accounting showing how the winding up has been conducted and the property of the company has been disposed of and of giving an explanation of the account.

Dated at Perth this 12th day of June, 1978.

R. W. BROWN,  
Liquidator.

(Hungerfords, Chartered Accountants, 16th Floor, 37 St. George's Terrace, Perth, W.A. 6000.)

## COMPANIES ACT, 1961-1975.

(Section 254)

Mr Comfort Pty Ltd.

AT an Extraordinary General Meeting of members of the abovenamed Company duly convened and held at 3 Ord Street, West Perth on 8th June, 1978 the following special resolution was carried:—

That the Company be wound up voluntarily and that John Graham Morris, Chartered Accountant be appointed Liquidator for the purpose of such winding up.

And at a subsequent meeting of Creditors held on the same day it was resolved pursuant to section 261 (1):—

That Mr. Michael John Barry be appointed Liquidator.

Dated this 13th day of June, 1978.

M. J. BARRY,  
Liquidator.

## COMPANIES ACT, 1961-1975.

In the matter of the Western Australian Companies Act, 1961 (as amended) section 260 (3) and Pacemaker Boats Pty. Ltd.

NOTICE is hereby given that a Meeting of Creditors of the Company will be held at the office of Yarwood Vane & Co., Chartered Accountants, Fourth Floor, Law Chambers, Cathedral Square, Perth on Friday the 23rd June, 1978 at 11.30 a.m. for the purpose of considering a proposal that the Company be placed in voluntary liquidation.

Dated this 14th day of June, 1978.

OLGA MARIE DUFFY,  
Secretary.

## COMPANIES ACT, 1961-1975.

In the matter of the Western Australian Companies Act, 1961 (as amended) section 260 (3) and Commeatus Holdings Pty. Ltd.

NOTICE is hereby given that a Meeting of Creditors of the Company will be held at the office of Yarwood Vane & Co., Chartered Accountants, Fourth Floor, Law Chambers, Cathedral Square, Perth on Friday the 23rd June, 1978 at 11.00 a.m. for the purpose of considering a proposal that the Company be placed in voluntary liquidation.

Dated this 14th day of June, 1978.

OLGA MARIE DUFFY,  
Secretary.

## DISSOLUTION OF PARTNERSHIP

NOTICE is hereby given that the Partnership heretofore subsisting between Maurice Colling of 4 Bosworth Road, Hamersley, in the State of Western Australia and Lance Thornton of 33 McLeay Drive, Padbury, in the said State carrying on business as Couriers at Walcott Street, Mt. Lawley, in the said State under the style or firm of Messenger Parcel Taxi has been dissolved as and from the 21st day of June, 1977.

Dated 8th June, 1978.

J. C. TREWIN & ASSOCIATES,  
Solicitors for Lance Thornton.

## DISSOLUTION OF PARTNERSHIP.

NOTICE is hereby given that the partnership hitherto subsisting between Bernard Leslie Lowe and Nella Lowe of Walebing in the State of Western Australia carrying on business under the style or firm name of B.L. & N. Lowe has been dissolved as at the 3rd February, 1978, by the death of Bernard Leslie Lowe.

Dated at Perth this 16th day of June, 1978.

(The Perpetual Executors Trustees and Agency Company (W.A.) Limited.)

B. A. BUTCHER,  
General Manager.

## DISSOLUTION OF PARTNERSHIP.

NOTICE is hereby given that the partnership hitherto subsisting between Joseph Ernest Cleminson Hull and Shirley Betty Hull carrying on business under the style or firm name of Hyde Park Hotel at 331 Bulwer Street, Perth in the said State has been dissolved as from the 31st October, 1976, by the death of the said Joseph Ernest Cleminson Hull.

Dated this 14th day of June, 1978.

(The Perpetual Executors Trustees and Agency Company (W.A.) Limited.)

B. A. BUTCHER,  
General Manager.

## DISPOSAL OF UNCOLLECTED GOODS ACT, 1970.

Notice Under Part III of Intention to Sell or Otherwise Dispose of Goods.

TO: Garry McDonald of Post Office Harvey, bailor.

1. You were given notice on the 27th day of October, 1977, that the following goods: Holden H.R. Utility registered number K323 situated at Uduc Road Harvey were ready for redelivery.

2. These goods are goods to the value of \$290 to which Part III of the abovementioned Act applies.

3. Unless not more than one month from the date of the giving of this notice you—

- (a) take redelivery of the goods or give directions for their redelivery; or
- (b) give notice in writing to Carlo Ricupero of Uduc Road, Harvey, bailee that you claim that the goods exceed \$300 in value it is intended to sell or otherwise dispose of them in accordance with the Act.

Dated the 13th day of June, 1978.

BALL AND CO,  
Solicitors and Agents for the bailee  
Carlo Ricupero.

## TRUSTEES ACT, 1962.

Notice to Creditors and Claimants.

THE WEST AUSTRALIAN TRUSTEE EXECUTOR AND AGENCY COMPANY LIMITED of 135 St. George's Terrace, Perth requires creditors and other persons having claims (to which section 63 of the Trustees Act, 1962 relates) in respect of the estates of the undermentioned deceased persons, to send particulars of their claims to it by the date stated hereunder, after which date the Company may convey or distribute the assets, having regard only to the claims of which it then has notice.

Last Day for Claims: 16/7/78.

Bignell, Mrs. Ivy Amelia, late of 45A Oswald Street, Innaloo, Widow, died 4/5/78.

Brown, James Campbell, late of Braille Hospital, 61 Kitchener Avenue, Victoria Park, Retired Bank Officer, died 4/5/78.

Kynaston, Charles, late of Mon Repos Hospital, Mosman Park, Retired Engine Driver, died 8/4/78.

Monger, Mrs. Catherine Helen, late of 49 Leake Street, Peppermint Grove, Widow, died 10/4/78.

Oxford, Richard Anthony, late of 104 Clifton Road, Brunswick Junction, T.P.I. Pensioner, died 23/2/78. (Enquiries to 11 Stirling Street, Bunbury, Tel. 21 1336.)

Rothwell, Maurice, late of 36 High Street, Marmion, Unknown Retired, died 23 9/77.

Stanton, Mrs. Dorothy May, late of 18A Spencer Street, Bunbury, Married Woman, died 1/4/78. (Enquiries to 11 Stirling Street, Bunbury, Tel. 21 1336.)

Stewart, Ronald George, late of 25 Brunswick Road, Brunswick Junction, School Gardener, died 21/3/78. (Enquiries to 11 Stirling Street, Bunbury. Tel. 21 1336.)

Dated at Perth this 14th day of June, 1978.

L. C. RICHARDSON,  
General Manager.

## TRUSTEES ACT, 1962.

## Notice to Creditors and Claimants.

CREDITORS and other persons having claims (to which section 63 of the Trustees Act relates) in respect of the Estates of the undermentioned deceased persons are required to send particulars of their claims to me on or before the 17th day of July, 1978, after which date I may convey or distribute the assets, having regard only to the claims of which I then have notice.

Dated this 9th day of June, 1978.

P. W. MCGINNITY,  
Public Trustee,  
565 Hay Street, Perth.

## Name; Address and Occupation; Date of Death.

Baldwin, Rupert Stanley; 142 Raleigh Street, Carlisle, Retired Window Cleaner; 20/5/78.

Biggin, Thomas Vivian Havelock; Little Sisters of the Poor, Glendalough, Retired School Teacher; 11/4/78.

Bowers, Ernest Arthur; 25 Banksia Terrace, South Perth, Retired Carpenter; 14/4/78.

Brogden, Gladys; Mt. Henry Hospital, Cloister Avenue, Como, Widow; 6/5/77.

Bull, Winifred Ethel; 28 Forrest Street, Cottesloe, Widow; 9/5/78.

Chang, Bai Ching; formerly of 28 Caporn Gardens, Nedlands; late of Ching Cheng Hsien, Shan Tung Province, Republic of China, Associate Professor; 16/3/78.

Christoff, Christo Yonkoff; Wannamal, W.A., Retired Labourer; 2/12/77.

Cochrane, James Donald; Bennett Street, Lake Grace, Invalid Pensioner; 29/3/78.

Davenport, Ethel; Mt. Henry Hospital, Cloister Avenue, Como, Widow; 25/4/78.

Duncan, John Maxwell; Flat 32, 14 South Terrace, Fremantle, Labourer; 19/3/78.

Egan, Montague Randolph; Lemnos Hospital, Shenton Park, Invalid Pensioner; 8/3/78.

Longa, Margherita; 32 Oroya Street, Boulder, Married Woman; 7/5/78.

McConkey, Sydney Ronald; 7 Snowden Street, Geraldton, Truck Driver; 19/2/78.

McDallan, Ray; Edward Millen Home, Victoria Park, Retired Caretaker; 3/10/77.

Meakins, Cecilia; 334 Crawford Road, Inglewood, Married Woman; 30/3/78.

Pikanu, Peter; Strelley Station via Port Hedland, Labourer; 5/2/78.

Shier, Isobel Paterson; 39 Harwood Street, Hilton Park, Widow; 8/4/78.

Smith, William Hall; 209 Churchill Avenue, Subiaco, Retired Labourer; 11/2/78.

Thomas, Wilfred; Maya, Retired Farmer; 15/3/78.

Watson, Eva Sophia; formerly of Mt. Henry Hospital, Cloister Avenue, Como; late of 1 Clifton Street, Scarborough, Widow; 28/5/78.

Wilkie, Angela Cecily; Mt. Henry Hospital, Cloister Avenue, Como, Widow; 20/7/77.

## THE PARLIAMENT OF WESTERN AUSTRALIA

### DIGEST 1977—No. 5

(Compiled in the Offices of the Clerk of the Legislative Assembly)

#### Price—

Counter Sales—\$0.40

Mailed Australia wide—\$0.70

## GOVERNMENT GAZETTE

### NOTICE TO SUBSCRIBERS

**COPY DEADLINE:** All copy for publication must be in the hands of the Government Printer by 3 p.m. on the WEDNESDAY before publication.

WILLIAM C. BROWN,  
Government Printer.

### SPECIAL NOTICE.

Concerning "Government Gazette" notices for publication lodged at the Government Printer's Wembley Office—**notices must be lodged with "Parliamentary Papers" Salvado Road, Wembley prior to 3.00 p.m. on the Wednesday before publication.**

WILLIAM C. BROWN J.P.  
Government Printer.

#### CONTENTS.

	Page
Agriculture, Department of	1938
Appointments	1879, 1889
Audit Act	1879
Bush Fires Act	1901
Cemeteries Act	1935-8
Commission	1871
Commissioners for Declarations	1889
Companies Act	1987-9
Crown Law Department	1889-90
Deceased Persons' Estates	1989-90
Disposal of Uncollected Goods Act	1989
Dog Act	1913
Electoral	1890
Land Agents Act	1880
Lands Department	1892-1901
Local Government Act	1920-24
Local Government Department	1913-38
Municipal By-laws	1924-38
Metropolitan Region Planning	1907-9
Metropolitan Water Supply, etc.	1912-13
Mines Department	1942-87
Orders in Council	1875-9
Partnerships Dissolved	1989
Proclamations	1871-5
Public Service Arbitration Act	1885-9
Public Service Board	1880
Public Trustee	1990
Public Works Department	1910-13
Registrar General	1987
State Housing Act	1896
Stock Diseases Act	1938
Street Collections (Regulations) Act	1890
Tender Board	1939-41
Tenders Accepted	1941
Tenders for Government Printing	1941
Tenders Invited	1940
Town Planning	1901-7
Treasury	1879
Trustees Act	1989-90
Wildlife Conservation Act	1891-2