



Government Gazette

OF

WESTERN AUSTRALIA

(Published by Authority at 3.30 p.m.)

No. 69]

PERTH: FRIDAY, 22nd SEPTEMBER

[1978

“GOVERNMENT GAZETTE”.

Notice to Subscribers.—

AS Wednesday, 27th of September, 1978, is Royal Show Day and as the Government Printing Office will be closed all day, the closing time for receipt of notices for the “Government Gazette” will be TUESDAY, 26th SEPTEMBER, 1978 at 3.00 p.m.

WILLIAM C. BROWN,
Government Printer.

8th September, 1978.

Transfer of Land Act, 1893.

PROCLAMATION

WESTERN AUSTRALIA, } By His Excellency Air Chief Marshal Sir Wallace
To Wit: } Kyle, Knight Grand Cross of the Most Honourable
WALLACE KYLE, } Order of the Bath, Knight Commander of the
Governor. } Royal Victorian Order, Commander of the Most
[L.S.] } Excellent Order of the British Empire, Companion
} of the Distinguished Service Order, Distinguished
} Flying Cross, Knight of Grace of the Most
} Venerable Order of the Hospital of St. John of
} Jerusalem, Governor in and over the State of
} Western Australia and its dependencies in the
} Commonwealth of Australia.

File No. 5735/50, V.5.

WHEREAS by the Transfer of Land Act, 1893, the Governor is empowered by Proclamation in the *Government Gazette* to revest in Her Majesty as of Her former estate all or any lands, whereof Her Majesty may become the registered proprietor, and whereas Her Majesty is now the registered proprietor of the lands described in the Schedules hereto: Now therefore, I, the Governor with the advice and consent of the Executive Council, do by this my Proclamation revest in Her Majesty, Her Heirs and Successors, the land described in the Schedules hereto as of Her former estate.

Given under my hand the Public Seal of the said State, at Perth, this 13th day of September, 1978.

By His Excellency's Command,
D. J. WORDSWORTH,
Minister for Lands.

GOD SAVE THE QUEEN ! ! !

Schedule 1.

File No.; Description of Land; Certificate of Title Volume; Folio.

- 2031/71—Portion of Melbourne location 2608; 1506; 145.
2907/77—Portion of Plantagenet location 24 being lot 7 on Plan 47; 1246; 137.
2302/78—Portion of Swan location W being lot 38 on Plan 1146; 708; 144.
1990/75—Portion of Port Hedland lot 2939; 1498; 950.

Schedule 2.

File No.; Description of Land.

- 578/75—Portion of Nelson location 498 being the balance of land comprised in Certificate of Title Volume 267, Folio 142.
996/77—Portion of Canning location 301 being lot 15 on Diagram 51973 being the balance of land in Certificate of Title Volume 1449, Folio 339.
996/77—Portion of Canning location 301 on Plan 8166 being the undedicated balance of Certificate of Title Volume 1289, Folio 238.
1422/78—Portion of Cockburn Sound location 16 being lot 52 on Plan 12436 and being part of the land in Certificate of Title Volume 1505, Folio 513.
3712/77—Portion of Cockburn Sound location 631 being lot 98 on Plan 12276 and being part of the land comprised in Certificate of Title Volume 1492, Folio 097.
3712/77—Portion of Cockburn Sound location 631 being lot 99 on Plan 12277 and being part of the land in Certificate of Title Volume 1498, Folio 746.
3715/77—Portion of Victoria location 5843 being lot 123 on Plan 12423 and being part of the land comprised in Certificate of Title Volume 1501, Folio 904.

- 3715/77—Portions of each of Victoria locations 2125 and 5843 being lot 121 on Diagram 53609 and being the balance of the land in Certificate of Title Volume 1504, Folio 480.
- 511/78—Portion of Swan location L being lot 629 on Plan 12348 and being part of the land comprised in Certificate of Title Volume 1497, Folio 206.
- 511/78—Portion of each of Swan locations L and 9651 being lot 255 on Plan 12348 and being part of the land comprised in Certificate of Title Volume 1497, Folio 206.
- 2298/78—Portion of Canning location 25 being lot 342 on Plan 12273 and being part of the land comprised in Certificate of Title Volume 1496, Folio 102.
- 1160/78—Portion of Cockburn Sound location 451 being lot 136 on Plan 12407 and being part of the land comprised in Certificate of Title Volume 1502, Folio 001.
- 1592/78—Portion of Canning location 32 being lot 46 on Diagram 54506 and being part of the land comprised in Certificate of Title Volume 1211, Folio 16.
- 677/78—Portion of Swan location 1370 being lot 385 on Diagram 53925 being the balance of land in Certificate of Title Volume 1495, Folio 764.
- 510/78—Portion of Swan location K being lot 41 on Diagram 53850 and being part of the land in Certificate of Title Volume 1503, Folio 098.
- 2044/78—Portion of Swan location 1315 being lot 435 on Diagram 54781 and being part of the land comprised in Certificate of Title Volume 1096 Folio 776.
- 521/78—Portion of Avon location 21197 being lot 44 on Plan 12327 and being part of the land comprised in Certificate of Title Volume 1496, Folio 572.
- 522/78—Portion of Avon location 21197 being lot 45 on Plan 12327 and being part of the land comprised in Certificate of Title Volume 1496, Folio 572.
- 2484/78—Portion of each of Jandakot Agricultural Area lots 87 and 89 being lot 639 on Plan 12344 and being part of the land comprised in Certificate of Title Volume 1495, Folio 915.

Transfer of Land Act, 1893.

PROCLAMATION

WESTERN AUSTRALIA, } By His Excellency Air Chief Marshal Sir Wallace
To Wit: } Kyle, Knight Grand Cross of the Most Honourable
WALLACE KYLE, } Order of the Bath, Knight Commander of the
Governor. } Royal Victorian Order, Commander of the Most
[L.S.] } Excellent Order of the British Empire, Companion
of the Distinguished Service Order, Distinguished
Flying Cross, Knight of Grace of the Most
Venerable Order of the Hospital of St. John of
Jerusalem, Governor in and over the State of
Western Australia and its dependencies in the
Commonwealth of Australia.

File No. 5735/50, V.7.

WHEREAS by the Transfer of Land Act, 1893, the Governor is empowered by Proclamation in the *Government Gazette* to revest in Her Majesty as of Her former estate all or any lands, whereof Her Majesty may become the registered proprietor, and whereas Her Majesty is now the registered proprietor of the lands described in the Schedules hereto: Now therefore, I, the Governor, with the advice and consent of the Executive Council, do by this my Proclamation revest in Her Majesty, Her Heirs and Successors, the land described in the Schedules hereto as of Her former estate.

Given under my hand the Public Seal of the said State, at Perth this 13th day of September, 1978.

By His Excellency's Command,

D. J. WORDSWORTH,
Minister for Lands.

GOD SAVE THE QUEEN ! ! !

Schedule 1.

- File No.; Description of Land; Certificate of Title Volume; Folio.
- 585/59—Pardu location 4; 1318; 429.
- 49/41 V2—Portion of Wellington location 2521; 1489; 687.
- 2244/78—Portion of Leschenault location 23 being lot 297 on Plan 12340; 1493; 836.
- 4326/96—Portion of Perth Town Lot X28 on Plan 2000; 163; 96.
- 4326/96—(firstly) portion of each of Perth Town lots X25, X26, X27, X28, X33, X34, X35, X36 and X37 on Plan 2051 and (secondly) portion of each of Perth Town lots X36 and X37 on Plan 1629; 1496; 791.
- 4326/96—Portion of Perth Building lot X28; 174; 144.
- 4326/96—(firstly) portion of Perth Town lots X26, X27 and X28 on Plan 3265 and (secondly) portion of Perth Town Lots X22, X23, X32, X33 and X34 on Diagram 3662; 1496; 77.
- 4326/96—Portion of each of Perth Town lots X34 and X35 on Diagram 20060; 1203; 314.
- 4326/96—Portion of lot 3 of Perth Town lot X34 on Plans 78 and 1686; 105; 129.
- 4326/96—Portion of lot 2 of Perth Town lots X34 and X35 on Plan 1686; 132; 135.
- 4326/96—Portion of lot 1 of Perth Town lot X35 on Plan 1686; 132; 183.
- 4326/96—Portion of lot 16 of Perth Town lot X36 on Plan 1686; 132; 50.
- 4326/96—Lot 17 of Perth/ Town lot X36 on Plan 1079; 92; 65.
- 4326/96—Lots 1 and 2 of Perth Town lot X37 on Plan 1079; 94; 62.
- 4326/96—Portion of Perth Town lots X34, X35 and X36 and being lot 19 the subject of Diagram 44632; 1353; 969.
- 4326/96—So much of Perth Town lots X35, X36, X37, X38, X39, X40 and X41 as is coloured blue and green on Plan 3293; 671, 93.
- 4326/96—Portion of Perth Town lot X34 and being part of lot 3 on Plan 78; 1203; 315.
- 4326/96—Portion of Perth Town lots X33 and X34 and being part of lot 4 on Plan 78; 595; 175.

Schedule 2.

File No.; Description of Land.

- 2164/72—Portion of Canning location 30 being lot 137 on Plan 12437 and being part of the land comprised in Certificate of Title Volume 1366, Folio 803.
- 717/78—Portion of Canning location 18 being the land coloured blue and marked "Drain Reserve" on Plan 12364 and being part of the land comprised in Certificate of Title Volume 1497, Folio 401.
- 3136/77—Portion of Avon location P1 being lot 501 on Diagram 53279 and being the balance of land comprised in Certificate of Title Volume 1499, Folio 697.
- 729/78—Portion of Cockburn Sound location 439 being lot 217 on Plan 12365 and being part of the land comprised in Certificate of Title Volume 1496, Folio 801.
- 719/78—Portion of Canning location 18 being lot 639 on Plan 12364 and being part of the land comprised in Certificate of Title Volume 1497, Folio 401.
- 2063/78—Portion of Narrogin lot 1021 and portion of each of lots 1022, 1028 and 1041 being lot 106 on Plan 9267 and being part of the land comprised in Certificate of Title Volume 246, Folio 149A.
- 2754/77—Portion of Swan location 1370 being lot 367 and marked "Drain Reserve" on Plan 12126 and being part of the land comprised in Certificate of Title Volume 1483, Folio 71.

- 508/78—Portion of Donnybrook lot 367 being lot 2 on Diagram 53956 and being part of the land comprised in Certificate of Title Volume 1144, Folio 415.
- 3654/77—Portion of Swan location 2339 and being lot 1067 on Plan 12260 and being part of the land comprised in Certificate of Title Volume 1500, Folio 386.
- 512/78—Portion of Swan location 1315 being lot 592 on Plan 12335 and being part of the land comprised in Certificate of Title Volume 1494, Folio 101.
- 2767/77—Portion of Canning location 31 being lot 1082 on Plan 12138 and being part of the land comprised in Certificate of Title Volume 1481, Folio 573.
- 524/78—Portion of Canning location 18 being lot 582 on Plan 12333 and being part of the land comprised in Certificate of Title Volume 1492, Folio 845.
- 737/78—Portion of Swan location 34 being lot 137 on Plan 12369 and being part of the land comprised in Certificate of Title Volume 1498, Folio 777.
- 3778/77—Portion of Swan location 2871 being lot 36 on Plan 12291 and being part of the land comprised in Certificate of Title Volume 1493, Folio 501.
- 4326/96—Part of each of Perth Town lots X29, X30, X31, X32, X33, X34, X35, X36 and part of Perth Suburban lot 40 being the balance of the land in Certificate of Title Volume 581, Folio 114.

Land Act, 1933-1977.

PROCLAMATION

(Resumption.)

WESTERN AUSTRALIA, } By His Excellency Air Chief Marshal Sir Wallace
To Wit: } Kyle, Knight Grand Cross of the Most Honourable
WALLACE KYLE, } Order of the Bath, Knight Commander of the
Governor, } Royal Victorian Order, Commander of the Most
[L.S.] } Excellent Order of the British Empire, Companion
of the Distinguished Service Order, Distinguished
Flying Cross, Knight of Grace of the Most
Venerable Order of the Hospital of St. John of
Jerusalem, Governor in and over the State of
Western Australia and its dependencies in the
Commonwealth of Australia.

File No. 2461/68.

WHEREAS by section 109 of the Land Act, 1933-1977, the Governor may resume, for any purpose as in the public interest he may think fit, any portion of land held as a Pastoral Lease: and whereas it is deemed expedient that the portion of Pastoral Lease described in the schedule hereto should be resumed for road purposes: Now, therefore, I, the Governor, with the advice and consent of the Executive Council do by this my proclamation resume portion of Pastoral Lease Nos. 3114/905, 3114/1011, 3114/1027, 3114/464, Crown Lease Nos. 867/1967, 297/1970, 298/1970 and 55/1967 respectively, for the purpose aforesaid.

Schedule.

Those portions of Pastoral Lease Nos. 3114/905, 3114/1011, 3114/1027 and 3114/464 containing approximately 140 hectares, 354 hectares, 915 hectares and 134 hectares respectively as delineated and coloured red on Lands and Surveys Miscellaneous Plan 470. (Plan Yarraloola and Dampier Barrow Island 1:250 000.)

Given under my hand and the Public Seal of Western Australia, at Perth, this 13th day of September, 1978.

By His Excellency's Command,

DAVID WORDSWORTH,
Minister for Lands.

GOD SAVE THE QUEEN ! ! !

Public and Bank Holidays Act, 1972.

PROCLAMATION

WESTERN AUSTRALIA, } By His Excellency Air Chief Marshal Sir Wallace
To Wit: } Kyle, Knight Grand Cross of the Most Honourable
WALLACE KYLE, } Order of the Bath, Knight Commander of the
Governor, } Royal Victorian Order, Commander of the Most
[L.S.] } Excellent Order of the British Empire, Companion
of the Distinguished Service Order, Distinguished
Flying Cross, Knight of Grace of the Most
Venerable Order of the Hospital of St. John of
Jerusalem, Governor in and over the State of
Western Australia and its dependencies in the
Commonwealth of Australia.

PURSUANT to the provisions of paragraph (a) of subsection (1) of section 7 of the Public and Bank Holidays Act, 1972, I, the Governor, acting with the advice and consent of the Executive Council, do hereby appoint the day specified in the first column of the schedule below to be a bank holiday within the district or locality shown opposite in the second column.

Given under my hand and the Public Seal of the said State, at Perth, this 13th day of September, 1978.

By His Excellency's Command,

R. J. O'CONNOR,
Minister for Labour and Industry.

GOD SAVE THE QUEEN ! ! !

Schedule.

Column 1 (Appointed day)	Column 2 (Townsite)
September 14, 1978	Carnarvon
September 27, 1978	Mandurah
October 13, 1978	Narrogin

Public and Bank Holidays Act, 1972.

PROCLAMATION

WESTERN AUSTRALIA, } By His Excellency Air Chief Marshal Sir Wallace
To Wit: } Kyle, Knight Grand Cross of the Most Honourable
WALLACE KYLE, } Order of the Bath, Knight Commander of the
Governor, } Royal Victorian Order, Commander of the Most
[L.S.] } Excellent Order of the British Empire, Companion
of the Distinguished Service Order, Distinguished
Flying Cross, Knight of Grace of the Most
Venerable Order of the Hospital of St. John of
Jerusalem, Governor in and over the State of
Western Australia and its dependencies in the
Commonwealth of Australia.

PURSUANT to the provisions of paragraph (a) of subsection (1) of section 7 of the Public and Bank Holidays Act, 1972, I, the Governor, acting with the advice and consent of the Executive Council, do hereby appoint Thursday, September 14, 1978, to be a public holiday within the Shire of Dalwallinu.

Given under my hand and the Public Seal of the said State, at Perth, this 13th day of September, 1978.

By His Excellency's Command,

R. J. O'CONNOR,
Minister for Labour and Industry.

GOD SAVE THE QUEEN ! ! !

Plant Diseases Act, 1914-1974.

PROCLAMATION

WESTERN AUSTRALIA, } By His Excellency Air Chief Marshal Sir Wallace
To Wit: } Kyle, Knight Grand Cross of the Most Honourable
WALLACE KYLE, } Order of the Bath, Knight Commander of the
Governor, } Royal Victorian Order, Commander of the Most
[L.S.] } Excellent Order of the British Empire, Companion
of the Distinguished Service Order, Distinguished
Flying Cross, Knight of Grace of the Most
Venerable Order of the Hospital of St. John of
Jerusalem, Governor in and over the State of
Western Australia and its dependencies in the
Commonwealth of Australia.

WHEREAS by proclamation made under section 6 of the Plant Diseases Act, 1914-1969, and published in the *Government Gazette* on the 19th February, 1971, the Governor *inter alia* appointed the ports specified in paragraph (b) of that proclamation to be the only ports of entry for plants or fruit; and whereas section 6 of the Plant Diseases Act,

1914-1974 provides *inter alia* that the Governor may by proclamation vary any proclamation made under that Act; Now, therefore I, the Governor, acting with the advice and consent of the Executive Council and pursuant to section 6 of the Plant Diseases Act, 1914-1974, hereby vary the proclamation made under section 6 of the Plant Diseases Act, 1914-1969 and published in the *Government Gazette* on the 19th February, 1971, by deleting the words "and the towns of Kalgoorlie and Kununurra" in lines ten and eleven of paragraph (b), and

inserting in lieu thereof the passage "the towns of Kalgoorlie and Kununurra; and the Department of Agriculture Checkpoint, Eyre Highway, Norseman".

Given under my hand and the Public Seal of the said State at Perth this 13th day of September, 1978.

By His Excellency's Command,

R. C. OLD,
Minister for Agriculture.

GOD SAVE THE QUEEN ! ! !

AT a meeting of the Executive Council held in the Executive Council Chambers, at Perth on the 13th day of September, 1978, the following Orders in Council were authorised to be issued:—

Constitution Act, 1889-1970

ORDER IN COUNCIL

WHEREAS section 74 of the Constitution Act, 1889-1970 provides, *inter alia*, that the Governor in Council may vest in heads of departments, or other officers or persons within the State, power to make appointments to public offices under the Government of the State: Now therefore, His Excellency the Governor acting with the advice and consent of the Executive Council hereby:—

- (a) vests in Richard Martin Ibbitson, Chief Clerk, Accounts Branch, Medical and Health Services, and in any person temporarily appointed to perform the normal duties of the said Richard Martin Ibbitson during his absence or incapacity, the power to make appointments in respect of the department/departments specified in Column 1 of the Schedule hereto, of employees of the category/categories specified respectively in Column 2 of the Schedule hereto in relation to those departments, on such terms and conditions as are contained from time to time in the awards and agreement specified respectively in Column 3 of the Schedule hereto in relation to those categories of employees; and
- (b) revokes the power previously vested in Francis Arthur Bull and in any person temporarily appointed to perform the normal duties of the said Francis Arthur Bull during his absence or incapacity, to make minor appointments in respect of the department/departments specified in Column 1 of the Schedule hereto.

R. D. DAVIES,
Clerk of the Council.

Schedule

Department	Category of Employee	Award or Agreement
Chief Secretary's	Cleaners	Cleaners and Caretakers (Govt.) Award
	Drivers	Transport Workers (Govt.) Award
	Messengers	State Public Service Salaries Agreement
Corrections	Prison Officers	Gaol Officers Award
	Nursing Sisters	Nurses (Welfare and Corrections) Award
	Nursing Aides	Nursing Aides and Assistants (Govt.) Award
Astronomical Services	Cleaners Caretakers	Cleaners and Caretakers (Govt.) Award
Medical	Hospital Employees as per schedules D, E and F of H.S.O. Award—e.g. Hospital Secretaries Clerks Typists	Hospital Salaried Officers Award
	Nurses	Nurses (Public Hospitals) Award
	Nursing Aides and Assistants	Nursing Aides and Assistants (Govt.) Award
	Domestics	Hospital Workers (Govt.) Award
	Firemen (Boilers)	Engine Drivers (Govt.) Award
	Various Tradesmen	Building Trades (Govt.) Award
	Fitters, Electricians	Engineering Trades (Govt.) Award
	Clerks, Programmers	Ministerial Officers (Admin. and Clerical) Salaries Agreement
	Packers	Storemens (Govt.) Award
	Public Health	Nurses
Dental Nurses		Dental Nurses Award
Meat Branders		Meat Industry (State Govt.) Award

Schedule—*continued*

Department	Category of Employee	Award or Agreement
Fisheries and Wildlife	Cleaners Caretakers	Cleaners and Caretakers (Govt.) Award
Alcohol and Drug Authority	Nurses	Nurses Public Hospitals Award
	Nurses Aides	Nursing Aides Assistants (Govt.) Award
	Orderlies Rehabilitation Assistants	Hospital Workers (Govt.) Award Mental Health (Rehab. Assistants) Award
	Maids Cooks Drivers	Hospital Workers (Govt.) Award

Constitution Act, 1889–1970

ORDER IN COUNCIL

WHEREAS section 74 of the Constitution Act, 1889–1970, provides, *inter alia*, that the Governor in Council may vest in heads of departments, or other officers or persons within the State, power to make minor appointments to public offices under the Government of the State: Now therefore, His Excellency the Governor acting with the advice and consent of the Executive Council hereby:—

- (a) vests in Lindsay Ross Stephens, Clerk in Charge, Staff Non Teaching Section, Education Department, and in any person temporarily appointed to perform the normal duties of the said Lindsay Ross Stephens during his absence or incapacity, the power to make appointment in respect of the department/departments specified in Column 1 of the Schedule hereto, of employees of the category/categories specified respectively in Column 2 of the Schedule hereto in relation to those departments, on such terms and conditions as are contained from time to time in the awards and agreement specified respectively in Column 3 of the Schedule hereto in relation to those categories of employees: and
- (b) revokes the power previously vested in Brian John Hodge and in any person temporarily appointed to perform the normal duties of the said Brian John Hodge during his absence or incapacity, to make minor appointments in respect of the department/departments specified in Column 1 of the Schedule hereto.

R. D. DAVIES,
Clerk of the Council.

Schedule

Column 1 Department	Column 2 Category of Employee	Column 3 Award or Agreement
Education	Fitters and Apprentices Moulder Motor Mechanic	Engineering (Govt.) Award
	Foreman	Foreman (Govt.) Engineering and Allied Trades Award
	Fitter	Fitters (continuous Process Workers) Hospital Award
	Demonstrators General Farm Hands Cooks Waitresses Unspecified Male Domestic Unspecified Female Domestic	State Research Stations Agricultural Schools and College Workers' Award
	Butcher	Meat Industry (State Government) Award
	Builders Labourers	Building Trades (Government) Award
	Parking Attendants Cleaners Caretakers Home Economics Maids	Cleaners and Caretakers (Govt.) Award
	Gardeners	Gardeners (Education Department) Award
	Tradesman Wood Machinists Cabinet Makers	Furniture Trades Award
	Hairdresser/Receptionists	Clerks (Commercial Social and Professional Services) Award

Schedule—*continued*

Column 1 Department	Column 2 Category of Employee	Column 3 Award or Agreement
Education— <i>continued</i>	Teacher Aides (Pre-Primary and Primary)	Kindergarten Aides and Teachers Aides Award
	Housemaid	Hospital Workers (Govt.) Award
	Writer	Journalists Metropolitan Daily Newspaper Award
	Rehabilitation Assistants	Mental Health Rehabilitation Assistants Award
	Bookbinders Junior Processors	Printing (Govt.) Award
	Storeman Junior Storeman	Storeman (Government) Award
	Tool Storeman	Tool and Material Storemen (Education Department) Award
	Tea Attendants	Cafeteria Catering and Tea Attendants (Government) Award
	Bakers	Bakers (Metropolitan) Award
	Drivers	Transport Workers (Government) Award
	Nursing Assistants	Ministerial Agreement Salary in accordance with provisions of Nursing Aides and Assistants Award
	Clerks, Typists, Clerical Assistants, Clerk Typists General Assistants Piano Tuners Visual Education Technical Staff Illustrators W.A. Correspondence School Farm Managers and Assistant Farm Managers Senior Officer Process and Repair Section— Library Services Senior Library Assistant Library Assistant Library Aide Part Time Laboratory Assistant	Education Department Ministerial Officers Salaries Allowances and Conditions Agreement

EDUCATION DEPARTMENT EMPLOYEES WHOSE EMPLOYMENT IS NOT
COVERED BY A SPECIFIC AWARD OR AGREEMENT

Category of Employee	Conditions of Employment
Aboriginal Teacher Aides	State Government Industrial Employees Rates and Conditions
Artists	Public Service conditions, Salaries tied to Teachers rates of pay.
Regional Kindergarten Assistant	Teachers conditions. Salaries related to trained and untrained aides.
Trained Aides	Teachers salaries and conditions
Basic Child Care Certificate Aide	Salaries and conditions related to Teachers Aides
Supplementary Aide	Salaries and conditions related to Teachers Aides

Constitution Act, 1889-1970

ORDER IN COUNCIL

WHEREAS section 74 of the Constitution Act, 1889-1970 provides, *inter alia*, that the Governor in Council may vest in heads of departments, or other officers or persons within the State, power to make minor appointments to public offices under the Government of the State: Now therefore, His Excellency the Governor acting with the advice and consent of the Executive Council, hereby vests in Kenneth Gordon Foster, the Sub-Accountant, Crown Law Department and in any person temporarily appointed to perform the normal duties of the said Kenneth Gordon Foster during his absence or incapacity, the power to make appointments in respect of the Crown Law Department of employees in the categories specified in Column 1 of the Schedule hereto, on such terms and conditions as are contained from time to time in the awards specified respectively in Column 2 of the Schedule hereto in relation to those categories of employees.

R. D. DAVIES,
Clerk of the Council.

Schedule

COLUMN 1 Category of Employee	COLUMN 2 Award
Tea Attendants	Cafeteria, Catering and Tea Attendants Award
Cleaners Court Ushers Hold Watchman Watchman (other) Security Officers	Cleaners and Caretakers (Government) Award

Child Welfare Act, 1947-1977.

ORDER IN COUNCIL.

WHEREAS by section 12(2)(a) of the Child Welfare Act, 1947-1977, it is provided that the Governor may appoint such persons, male or female, as he may think fit, to be members of any particular Children's Court and may determine the respective seniorities of such members and whereas by section 19(1)(b)(ii) of the said Act the Governor may amend, vary or revoke any such appointment: Now therefore His Excellency the Governor by and with the consent and advice of the Executive Council doth hereby appoint Herbert John Gilders as a Member of the Children's Court at Busselton.

R. D. DAVIES,
Clerk of the Council.

Child Welfare Act, 1947-1977.

ORDER IN COUNCIL.

WHEREAS by section 19(2)(a) of the Child Welfare Act 1947-1977, it is provided that the Governor may appoint such persons, male or female, as he may think fit, to be members of any particular Children's Court and may determine the respective seniorities of such members and whereas by section 19(1)(b)(ii) of the said Act, the Governor may amend, vary or revoke any such appointment: Now therefore His Excellency the Governor by and with the advice and consent of the Executive Council doth hereby appoint Shirley Francis Carbone as a Member of the Children's Court at Brunswick.

R. D. DAVIES,
Clerk of the Council.

Land Act, 1933-1977.

ORDERS IN COUNCIL.

WHEREAS by section 33 of the Land Act, 1933-1977, it is made lawful for the Governor to direct that any Reserve shall vest in and be held by any person or persons to be named in the order in trust for the like or other public purposes to be specified in such order: And whereas it is deemed expedient as follows:—

File No. 6940/00, V. 4.—That Reserve No. 7415 should vest in and be held by the City of Gosnells in trust for the purpose of "Parks and Recreation".

File No. 2733/09.—That Reserve No. 12107 should vest in and be held by the Shire of Mullewa in trust for the purpose of "Rubbish Site".

File No. 3583/09.—That Reserve No. 12182 should vest in and be held by the Shire of Denmark in trust for the purpose of "Recreation".

File No. 3411/57.—That Reserve No. 26809 should vest in and be held by the Western Australian Wildlife Authority in trust for the purpose of "Conservation of Flora and Fauna".

File No. 4326/96.—That Reserve No. 33540 should vest in and be held by the Minister for Western Australian Government Railways in trust for the purpose of "Railway Purposes".

File No. 3557/71.—That Reserve No. 35153 should vest in and be held by the Honourable Desmond Henry O'Neil M.L.A. Chief Secretary for the time being and his Successors in office in trust for the purpose of "prison Site".

File No. 3315/63.—That Reserve No. 35304 should vest in and be held by the Metropolitan Water Supply, Sewerage and Drainage Board in trust for the purpose of "Drain".

File No. 1868/77.—That Reserve No. 35379 should vest in and be held by the Shire of Ravensthorpe in trust for the purpose of "Recreation and Park-land".

File No. 3776/77.—That Reserve No. 35476 should vest in and be held by the Shire of Rockingham in trust for the purpose of "Public Recreation".

File No. 2185/78.—That Reserve No. 35506 should vest in and be held by the City of Gosnells in trust for the purpose of "Public Recreation".

File No. 2302/78.—That Reserve No. 35552 should vest in and be held by The Minister for Community Welfare in trust for the purpose of "Hostel Site".

File No. 504/76.—That Reserve No. 35565 should vest in and be held by The State Energy Commission of Western Australia in trust for the purpose of "Sub-Station Site".

File No. 8267/04.—That Reserve No. 35567 should vest in and be held by The Country Women's Association of Western Australia (Incorporated) in trust for the purpose of "Hall Site (Country Women's Association)".

File No. 3916/77.—That Reserve No. 35568 should vest in and be held by the Minister of Water Supply, Sewerage and Drainage in trust for the purpose of "Water Supply".

File No. 2620/68.—That Reserve No. 35569 should vest in and be held by the City of Nedlands in trust for the purpose of "Municipal Depot".

File No. 2348/78.—That Reserve No. 35570 should vest in and be held by the Shire of Wanneroo in trust for the purpose of "Parking".

File No. 675/78.—That Reserve No. 35576 should vest in and be held by the Shire of Wyalkatchem in trust for the purpose of "Caravan Park".

Now, therefore, His Excellency the Governor, by and with the advice and consent of the Executive Council, does hereby direct that the beforementioned Reserves shall vest in and be held by the abovementioned bodies in trust for the purposes aforesaid, subject nevertheless to the powers reserved to him by section 37 of the said Act.

R. D. DAVIES,
Clerk of the Council.

Land Act, 1933-1977.
ORDER IN COUNCIL.

File No. 1669/11.

WHEREAS by section 33 of the Land Act, 1933-1977, it is made lawful for the Governor to direct that any Reserve shall vest in and be held by any person or persons to be named in the Order, in trust for any of the purposes set forth in Section 29 of the said Act, or for the like or other public purposes to be specified in such Order and with power of leasing: And whereas it is deemed expedient that Reserve No. 13894 should vest in and be held by the Shire of Collie in trust for the purpose of "Recreation".

Now, therefore, His Excellency the Governor, by and with the advice and consent of the Executive Council, does hereby direct that the before-mentioned Reserve shall vest in and be held by the Shire of Collie in trust for "Recreation" with power to the said Shire of Collie subject to the approval in writing of the Minister for Lands to each and every lease or assignment of lease being first obtained, to lease the whole or any portion thereof for any term not exceeding twenty one years from the date of the lease, subject nevertheless to the powers reserved to me by section 37 of the said Act; provided that no such lease or assignment of lease shall be valid or operative until the approval of the Minister for Lands, or an officer authorised in that behalf by the Minister, has been endorsed on the Lease Instrument, or Deed of Assignment, as the case may be.

R. D. DAVIES,
Clerk of the Council.

Local Government Act, 1960-1978.

ORDERS IN COUNCIL.

WHEREAS by section 288 of the Local Government Act, 1960-1978, it shall be lawful for the Governor, on request by a Council of a Municipal District, by Order published in the *Government Gazette* to declare any lands reserved or acquired for use by the public or used by the public as a street, way, public place, bridge or thoroughfare, under the care, control, and management of the Council, or lands comprised in a private street, constructed and maintained to the satisfaction of the Council, or lands comprised in a private street of which the public has had uninterrupted use for a period of not less than ten years, as a public street and if the Council thinks fit, that the Governor shall declare the width of carriageway and footpaths of the public street; and whereas the Councils mentioned in the schedule hereto have requested that certain lands named and described in the said schedule, which have been reserved for streets within the said Councils, be declared public streets: Now, therefore, His Excellency the Governor, by and with the advice and consent of the Executive Council, doth hereby declare the said lands to be public streets and such land shall, from the date of this Order, be absolutely dedicated to the public as streets within the meaning of any law now or hereafter in force.

R. D. DAVIES,
Clerk of the Council.

Schedule.

L. & S. Corres. 1124/78 (MR 1138) MRD 90/69.
City of Fremantle.

Road No. 16032 (Stock Road) (i) A strip of land, 30.18 metres wide, widening at its terminus commencing at a line in prolongation westward of the southern boundary of lot 35 of Cockburn Sound location 551 (Land Titles Office Plan 7199) and extending as surveyed, southward along the western boundary of lot 39 of location 551 (Plan 7199) to terminate at the northern side of a surveyed road (Peel Road) at the southwestern corner of the last mentioned lot.

(ii) (Widening of Part) That portion of lot 39 of Cockburn Sound location 551 as delineated and coloured green and containing an area of 458 square metres on Land Titles Office Plan 7199. (Public Plan Perth 2000 09.13.)

Town of Cockburn.

L. & S. Corres. 3120/76 (R 5545).

Road No. 15973 (Winchester Road) A strip of land, 20.12 metres wide, commencing at a line in prolongation eastward of the northern boundary of Lot 53 of Cockburn Sound Location 561 (Land Titles Office Diagram 48339) and extending as delineated and marked R.O.W. on Diagram 25546 and 28162, southward, along the eastern boundaries of Lots 53 and 54 of Location 561 (Diagram 48339 and 48340) Lot 56 of Location 561 (Diagram 47682) and Lots 19 and 18 of Location 561 (Diagram 28162) to terminate at the line in prolongation eastward of the southern boundary of Lot 18 of Location 561 (Diagram 28162). (Public Plan F 122-4.)

Shire of Albany.

L. & S. Corres. 1715/72 (R5629).

Road No. 16005 (Spring Street) A strip of land varying in width commencing from the northern side of Frenchman Bay Road (Road No. 10899) at the southeastern corner of lot 203 of Plantagenet Location 24 (Lands Titles Office Plan 47 (3)) and extending northward as surveyed and coloured brown on Plan 47 (3) along the eastern boundary of that lot and lots 202, 201, 200 and 199 of Location 24 (Plan 47 (3)) and onward to and along the eastern boundary of lot 102 of Location 24 (Plan 47 (3)) and onward to terminate at a line in prolongation southeastward of the southwestern boundary of lot 101 of Location 24 (Plan 47 (3)).

Road No. 16006 (Brook Street) A strip of land leaving the eastern side of Green Island Road at the southwestern corner of lot 27 of Plantagenet Location 24 (Land Titles Office Plan 85) and extending as surveyed and coloured brown on Plans 85 and 90 along the southern boundary of that lot and lots 26, 25, 24, 23 and 22 (Plan 85) and onward to and along the southern boundaries of lot 30 (Plan 90) and Plantagenet Location 7161 (Reserve No. 30424 and lots 34, 36, 38, 40, 42, and 44 (Plan 90) and onward to terminate at a line in prolongation southward of the western boundary of lot 46 (Plan 90).

Road No. 16007 (King George Street) A strip of land varying in width commencing from a line in prolongation southwestward of the northwestern boundary of lot 125 of Plantagenet location 24 (Land Titles Office Plan 47 (2)) and extending northwards to and along the western boundary of Plantagenet location 7332 (Reserve No. 33454) and lots 37, (Diagram 49719) 36, 35, 34, and 33 (Diagram 49715) and lot 13 (Diagram 48052) and onwards to and along the western boundary of lots 14 and 31 (Diagram 48052) thence generally eastward along the northwestern and part of the northern boundaries of the last mentioned lot and part of the northwestern boundary of lot 30 (Diagram 48052) thence northward along the southwestern boundary of lots 29 (Diagram 48052) and lot 28 (Diagram 50178) to terminate at the southwestern corner of the last mentioned lot.

Road No. 16008 (Grove Street) A Strip of land varying in width commencing from the eastern side of King George Street (Road No. 16007) at the northwestern corner of lot 125 of Plantagenet location 24 (Land Titles Office Plan 47 (2)) and extending as surveyed and coloured brown on Plan 47 (2) generally northeastward along the northwestern boundaries of that lot and lots 124, 123 and 122 (Plan 47 (2)) and along the northwestern boundary of lot 6 Diagram 29354) thence southward along part of the eastern boundary of that lot thence eastward along the northern boundary of lot 5 (Diagram 28808) to terminate at the line joining the northeastern corner of the last mentioned lot and the southeastern corner of lot 55 (Diagram 49717).

Road No. 16009 (Queen Street) A strip of land commencing from the northeastern side of Frenchman Bay Road (Road No. 7048) at the most western southwest corner of lot 17 of Plantagenet location 24 (Land Titles Office Plan 47 (1)) and extending northward along the western boundary of that lot and lots 16, 15 and 14 (Plan 47 (1)) and onward to terminate at a line in prolongation westward of the southern boundary of lot 5 (Diagram 38999).

Road No. 16010 (Marine Terrace) A strip of land commencing from the eastern side of Queen Street (Road No. 16009) at the northwestern corner of lot 14 of Plantagenet location 24 (Land Titles Office Plan 47 (1)) and extending as surveyed and coloured brown on Plan 47 (1) westward along the northern boundary of that lot and onward to terminate at a line in prolongation northward of the western boundary of Plantagenet Location 7159 (Reserve No. 30424).

Road No. 16011 (O'Connell Street) A strip of land commencing from the northern side of Frenchman Bay Road (Road No. 7048) at the southeastern corner of lot 17 of Plantagenet Location 24 (Land Titles Office Plan 47 (1)) and extending as surveyed and coloured brown on Plan 47 (1) northward along the eastern boundary of that lot and lots 16, 15 and 14 (Plan 47 (1)) to terminate at the southern side of Marine Terrace (Road No. 16010) at the northeastern corner of the last mentioned lot.

Road No. 16012 (Princess Street) A strip of land 20.12 metres wide, widening at its commencement and terminus, commencing from the eastern side of King George Street (Road No. 16007) at the southwestern corner of lot 14 of Plantagenet location 24 (Land Titles Office Diagram 48052) and extending eastward as surveyed and coloured brown on Plan 47(1) along the southern boundary of lots 14 to 17 inclusive (Diagram 48052) and along the southern boundary of lot 18 (Plan 11096) to terminate at the southwestern side of Frenchman Bay Road (Road No. 11710) at the southeastern corner of the last mentioned lot.

Road No. 16013 (Paula's Way) A strip of land 20.12 metres wide, widening at its commencement, commencing at the northern side of Chipana Drive at the southwestern corner of lot 43 of Plantagenet location 25 (Land Titles Office Diagram 38543) and extending northwards as marked R.O.W. on Diagrams 35972 and 36358 along the western boundary of that lot and lots 42, 41, 40 and 39 (Diagram 38543) and onward to and along the western boundaries of lots 48 and 45 (Diagram 38680) and lot 36 (Diagram 39549) to terminate at the present terminus of a surveyed road (Paula's Way) at the northwestern corner of the last mentioned lot. (Public Plans A60-4 A76-4.)

Shire of Armadale-Kelmscott.

L. & S. Corres. 1520/68 (R 5704).

Road No. 16072. A strip of land, 20.12 metres wide, widening at its commencement commencing at the southwestern side of Road No. 3162 at the northeastern corner of Lot 15 of Canning Location 31 (Land Titles Office Diagram 20970) and extending as delineated and marked R.O.W. on Land Titles Office Diagram 36208 and 20970 southward along the southeastern boundary of Lot 15 of Location 31 (Diagram 20970) thence northward along the southwestern boundaries of Lots 15 and 14, both of Location 31 (Diagram 20970) to terminate at a line in prolongation southwestward of the northwestern boundary of the last mentioned Lot. (Public Plan K 161-4.)

Shire of Port Hedland.

L. & S. Corres. 67/69 (R 5610).

Road No. 15974 (Dempster Street). A strip of land, 20.12 metres wide, widening in parts, commencing at the northeastern side of a surveyed road (Keesing Street) within Forrest location 1409 and extending as delineated and coloured mid

brown on Original Plan 13401 generally north-eastward and eastward through that location to terminate within the said location as shown on the said plan.

Road No. 15975 (Tinder Street). A strip of land, varying in width, commencing at the southeastern side of Road No. 15974 within location 1409 and extending as delineated and coloured mid brown on Original Plan 13401 generally southward through that location to terminate within the said location as shown on the said plan.

Road No. 15976 (Goode Street). A strip of land, varying in width, commencing at the eastern terminus of Road No. 15974 within location 1409 and extending as delineated and coloured mid brown on Original Plan 13401 southward and generally southwestward through that location to terminate within the said location as shown on the said plan.

Road No. 15977 (Craig Street). A strip of land, 20.12 metres wide, widening at its commencement and at its terminus, commencing at the northeastern side of Road No. 15975 within location 1409 and extending as delineated and coloured mid brown on Original Plan 13401 northeastward and eastward through that location to terminate at the northwestern side of Road No. 15976 within the said location.

Road No. 15978 (Finlay Street). A strip of land, 20.12 metres wide, widening at its commencement and at its terminus, commencing at the eastern side of Road No. 15975 within location 1409 and extending as delineated and coloured mid brown on Original Plan 13401 eastward through that location to terminate at the northwestern side of Road No. 15976 within the said location.

Road No. 15979 (Woodman Street). A strip of land, 20.12 metres wide, widening at its commencement and at its terminus, commencing at the northeastern side of Road No. 15975 within location 1409 and extending as delineated and coloured mid brown on Original Plan 13401 eastward through that location to terminate at the northwestern side of Road No. 15976 within the said location.

Road No. 15980 (Corney Street). A strip of land, 20.12 metres wide, widening at its commencement, commencing at the northeastern side of Road No. 15975 and extending as delineated and coloured mid brown on Original Plan 13401 eastward through that location to terminate at the southern terminus of Road No. 15976 within the said location.

Road No. 16035 (Keesing Street). A strip of land, 30.17 metres wide, commencing at a line in prolongation northeastward of the northwestern boundary of Port Hedland lot 2022 and extending as delineated and coloured mid brown on Original Plan 13401 southeastward along the northeast boundaries of that lot and portion of the northeastern boundary of lot 1225 to terminate at a line in prolongation southwestward of the northwestern boundary of lot 3278 (Reserve No. 34344).

(Public Plan Port Hedland 27.34 and 27.35.)

Shires of West Pilbara and Roebourne.

L. & S. Corres. 2461/68.

Road No. 15215. A strip of land 100.58 metres wide commencing on northern side of Road No. 9294 within Pastoral Lease 3114/905 and extending as shown coloured red on Lands and Surveys Miscellaneous Plan 470 northward through the said Pastoral Lease and leases 3114/1011, 3114/1027, Crown Land, lease 3114/1027 and part of Lease 3114/464 to join the southern side of Road No. 388 within the last mentioned Lease. The intersecting portion of Road No's 7692 and 8469 are hereby included. (Public Plans Yarraloola and Dampier Barrow Island 1:250 000).

R. D. DAVIES,
Clerk of the Council.

Forests Act, 1918.

ORDER IN COUNCIL.

Forests File 77/72; Lands File 1089/76.

WHEREAS by the Forests Act, 1918, it is provided that the Governor may by Order in Council dedicate any Crown lands as State Forests within the meaning and for the purpose of that Act: Now therefore, His Excellency the Governor with the advice and consent of the Executive Council doth hereby dedicate the area described in the schedule hereto as an addition to State Forest No. 58 within the meaning and for the purposes of the said Act.

R. D. DAVIES,
Clerk of the Council.

Schedule.

Nelson location 13168 containing an area of 2.023 4 hectares. (Public Plan 439D/40 (B4).)

Metropolitan Water Supply, Sewerage, and Drainage Act, 1909-1978.

Metropolitan Main Drainage District No. 1.
Swan View 1977 Extension.

ORDER IN COUNCIL.

M.W.B. 60802/71/Pt. 32.

WHEREAS by paragraph (a) of section 7 of the Metropolitan Water Supply, Sewerage, and Drainage Act, 1909-1978, it is provided that the Governor

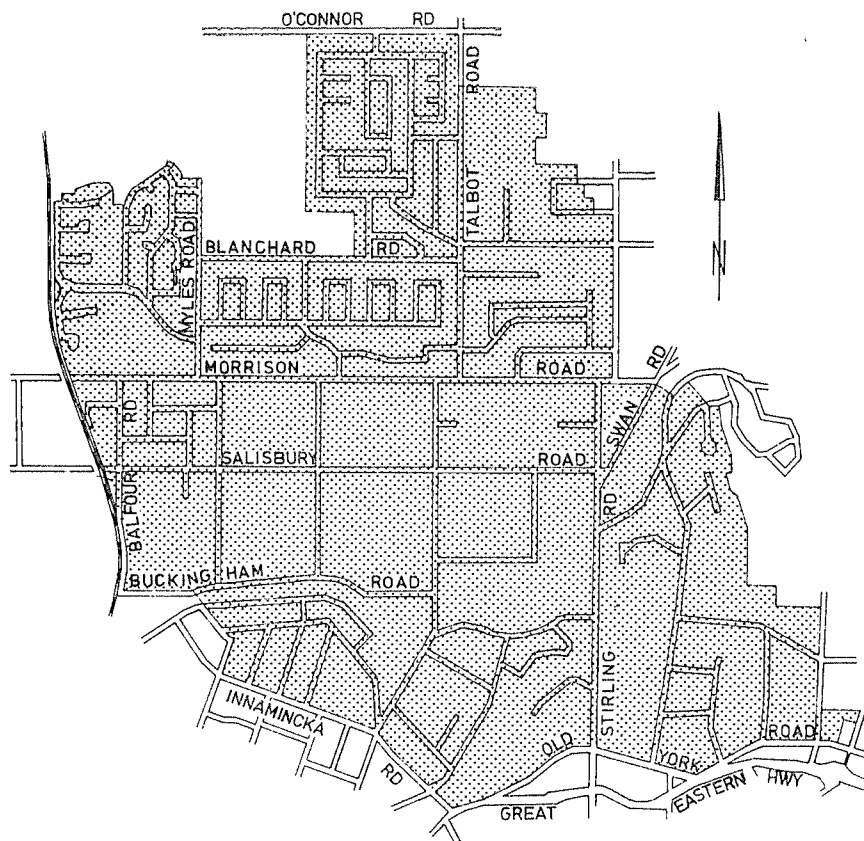
may, by Order in Council, alter or extend the boundaries of the Metropolitan Water, Sewerage and Drainage Area or of any metropolitan main drainage district; and whereas it is desirable that the boundaries of the Metropolitan Main Drainage District No. 1, as at present defined and extended, should be further extended: Now therefore His Excellency the Governor, by and with the advice of Executive Council and in exercise of the powers conferred by the said Act hereby further extends the boundaries of the Metropolitan Main Drainage District No. 1 so that the boundaries of that district include the portion of land shown stippled on the map in the Schedule hereto which land is more particularly delineated on plan M.W.B. No. 15069 with effect on and from the 22nd day of September, 1978.

R. D. DAVIES,
Clerk of the Council.

In accordance with the provisions of the Metropolitan Water Supply, Sewerage, and Drainage Act, 1909-1978, it is hereby notified that all land situated within such portions of Metropolitan Main Drainage District Number 1 as extended by this Order in Council, shall be rated for Metropolitan Main Drainage as from the 1st day of November 1978.

L. P. COONAN,
Acting General Manager.

SCHEDULE



Metropolitan Water Supply, Sewerage, and Drainage Act, 1909-1978.

Metropolitan Sewerage.

ORDER IN COUNCIL.

M.W.B. 687581/78.

WHEREAS by the Metropolitan Water Supply, Sewerage, and Drainage Act, 1909-1978, it is provided that, subject to the provisions of the Act,

the Metropolitan Water Supply, Sewerage and Drainage Board shall, with the approval of the Governor, have power to construct provide and extend Water Works, Sewerage Works and Metropolitan Main Drainage Works, and whereas the preliminary requirements of the said Act have been complied with and the plan in respect of the works hereinafter mentioned has been submitted to and approved by the Governor in Council: Now therefore His Excellency the Governor by and with the

advice and consent of the Executive Council, does hereby empower the Metropolitan Water Supply, Sewerage and Drainage Board to undertake the construction of the following works under the said Act, namely:—

City of South Perth.

Reticulation Area 24A South Perth.

The construction of:—

- (a) An underground pump and reinforced concrete well and cover together with a one hundred millimetre diameter rising main and all other apparatus connected therewith.
- (b) Two hundred and thirty millimetre; one hundred and fifty millimetre; one hundred millimetre diameter reticulation pipe sewers together with manholes and all other apparatus connected therewith, as shown on plan M.W.B. 15327.

This Order in Council shall take effect from the 22nd day of September, 1978.

R. D. DAVIES,
Clerk of the Executive Council.

Metropolitan Water Supply, Sewerage, and
Drainage Act, 1909-1978.

Metropolitan Sewerage.

ORDER IN COUNCIL.

M.W.B. 676756/78.

WHEREAS by the Metropolitan Water Supply, Sewerage, and Drainage Act, 1909-1978, it is provided that, subject to the provisions of the Act, the Metropolitan Water Supply, Sewerage and Drainage Board shall, with the approval of the Governor, have power to construct provide and extend Water Works, Sewerage Works and Metropolitan Main Drainage Works, and whereas the preliminary requirements of the said Act have been complied with and the plan in respect of the works hereinafter mentioned has been submitted to and approved by the Governor in Council: Now therefore His Excellency the Governor by and with the advice and consent of the Executive Council, does hereby empower the Metropolitan Water Supply, Sewerage and Drainage Board to undertake the construction of the following works under the said Act, namely:—

Town of Canning.

Reticulation Area 4C Cannington.

The construction of three hundred and five millimetre; two hundred and thirty millimetre; one hundred and fifty millimetre diameter reticulation pipe sewers together with manholes and all other apparatus connected therewith, as shown on plan M.W.B. 15369.

This Order in Council shall take effect from the 22nd day of September, 1978.

R. D. DAVIES,
Clerk of the Executive Council.

Metropolitan Water Supply, Sewerage, and
Drainage Act, 1909-1978.

Metropolitan Water Supply.

ORDER IN COUNCIL.

M.W.B. 825842/78.

WHEREAS by the Metropolitan Water Supply, Sewerage, and Drainage Act, 1909-1978, it is provided that, subject to the provisions of the Act, the Metropolitan Water Supply, Sewerage and Drainage Board shall, with the approval of the Governor, have power to construct provide and extend Water Works, Sewerage Works and Metropolitan Main Drainage Works, and whereas the preliminary requirements of the said Act have been complied with and the plan in respect of the works hereinafter mentioned has been submitted to and

approved by the Governor in Council: Now therefore His Excellency the Governor by and with the advice and consent of the Executive Council, does hereby empower the Metropolitan Water Supply, Sewerage and Drainage Board to undertake the construction of the following works under the said Act, namely:—

Town of Canning.

305 mm Feeder Main in Sheffield Road—Queens Park.

The construction of a three hundred and five millimetre diameter water main approximately six hundred and sixty-five metres in length complete with valves and all necessary apparatus. Commencing at the junction of Sheffield Road and Felspar Street and proceeding thence along Sheffield Road in a northwesterly direction to the junction of Sheffield Road and McDowell Street and terminating thereat, as shown on plan M.W.B. 15507.

This Order in Council shall take effect from the 22nd day of September, 1978.

R. D. DAVIES,
Clerk of the Executive Council.

Metropolitan Water Supply, Sewerage, and
Drainage Act, 1909-1978.

Metropolitan Sewerage.

ORDER IN COUNCIL.

M.W.B. 675131/78.

WHEREAS by the Metropolitan Water Supply, Sewerage, and Drainage Act, 1909-1978, it is provided that, subject to the provisions of the Act, the Metropolitan Water Supply, Sewerage and Drainage Board shall, with the approval of the Governor, have power to construct provide and extend Water Works, Sewerage Works and Metropolitan Main Drainage Works, and whereas the preliminary requirements of the said Act have been complied with and the plan in respect of the works hereinafter mentioned has been submitted to and approved by the Governor in Council: Now therefore His Excellency the Governor by and with the advice and consent of the Executive Council, does hereby empower the Metropolitan Water Supply, Sewerage and Drainage Board to undertake the construction of the following works under the said Act, namely:—

Shire of Belmont.

Reticulation Area 1J Belmont.

The construction of two hundred and thirty millimetre; one hundred and fifty millimetre diameter; one hundred millimetre diameter reticulation pipe sewers together with manholes and all other apparatus connected therewith as shown on plan M.W.B. 15299.

This Order in Council shall take effect from the 22nd day of September, 1978.

R. D. DAVIES,
Clerk of the Executive Council.

Metropolitan Water Supply, Sewerage and
Drainage Act, 1909-1978.

Metropolitan Water Supply.

ORDER IN COUNCIL.

M.W.B. 825837/78.

WHEREAS by the Metropolitan Water Supply, Sewerage, and Drainage Act, 1909-1978, it is provided that, subject to the provisions of the Act, the Metropolitan Water Supply, Sewerage and Drainage Board shall, with the approval of the Governor, have power to construct provide and extend Water Works, Sewerage Works and Metropolitan Main Drainage Works, and whereas the preliminary requirements of the said Act have been complied with and the plan in respect of the works hereinafter mentioned has been submitted to and

approved by the Governor in Council: Now therefore His Excellency the Governor by and with the advice and consent of the Executive Council, does hereby empower the Metropolitan Water Supply, Sewerage and Drainage Board to undertake the construction of the following works under the said Act, namely:—

Shire of Kalamunda.

305 mm Feeder Main in Lesmurdie Road—
Lesmurdie.

The construction of a three hundred and five millimetre diameter water main approximately seven hundred and thirty metres in length complete with valves and all other necessary apparatus. Commencing approximately twenty metres south of the junction of Lesmurdie Road and Catherine Road and proceeding along Lesmurdie Road in a southerly direction to the junction of Lesmurdie Road and Rooth Road thence proceeding along Lesmurdie Road in a south westerly direction to the junction of Lesmurdie Road and Grove Road and terminating thereat, as shown on plan M.W.B. 15458.

This Order in Council shall take effect from the 22nd day of September, 1978.

R. D. DAVIES,
Clerk of the Executive Council.

Metropolitan Water Supply, Sewerage, and
Drainage Act, 1909-1978.

Metropolitan Water Supply.

ORDER IN COUNCIL.

M.W.B. 825838/78.

WHEREAS by the Metropolitan Water Supply, Sewerage, and Drainage Act, 1909-1978, it is provided that, subject to the provisions of the Act, the Metropolitan Water Supply, Sewerage and Drainage Board shall, with the approval of the Governor, have power to construct provide and extend Water Works, Sewerage Works and Metropolitan Main Drainage Works, and whereas the preliminary requirements of the said Act have been complied with and the plan in respect of the works hereinafter mentioned has been submitted to and approved by the Governor in Council: Now therefore His Excellency the Governor by and with the advice and consent of the Executive Council, does hereby empower the Metropolitan Water Supply, Sewerage and Drainage Board to undertake the construction of the following works under the said Act, namely:—

Shire of Mundaring.

305 mm Feeder Main in Craven Road and Great Eastern Highway—Mahogany Creek.

The construction of a three hundred and five millimetre diameter water main, approximately five hundred and seventy metres in length complete with valves and all necessary apparatus.

Commencing at the junction of Craven Road and Jacoby Street and proceeding thence in a northerly direction along Craven Road to the junction of Craven Road and Great Eastern Highway, and proceeding thence in a westerly direction along Great Eastern Highway to the Junction of Great Eastern Highway and Kintore Road and Terminating thereat, as shown on plan M.W.B. 15471.

This Order in Council shall take effect from the 22nd day of September, 1978.

R. D. DAVIES,
Clerk of the Executive Council.

Metropolitan Water Supply, Sewerage, and
Drainage Act, 1909-1978.

Metropolitan Water Supply.

ORDER IN COUNCIL.

M.W.B. 825839/78.

WHEREAS by the Metropolitan Water Supply, Sewerage, and Drainage Act, 1909-1978, it is provided that, subject to the provisions of the Act, the Metropolitan Water Supply, Sewerage and Drainage Board shall, with the approval of the Governor, have power to construct provide and extend Water Works, Sewerage Works and Metropolitan Main Drainage Works, and whereas the preliminary requirements of the said Act have been complied with and the plan in respect of the works hereinafter mentioned has been submitted to and approved by the Governor in Council: Now therefore His Excellency the Governor by and with the advice and consent of the Executive Council, does hereby empower the Metropolitan Water Supply, Sewerage, and Drainage Board to undertake the construction of the following works under the said Act, namely:—

Shire of Mundaring.

305 mm Feeder Main in Stoneville Road—
Stoneville.

The construction of a three hundred and five millimetre feeder main approximately one thousand, four hundred and fifty metres in length with valves and all necessary apparatus.

Commencing at the junction of Stevens Street and Stoneville Road and proceeding thence in a northerly direction along Stoneville Road to the intersection of Stoneville Road and Milligan Road and proceeding thence in a northeasterly direction along Stoneville Road to the junction of Stoneville Road and Jarrah Road and terminating thereat, as shown on plan M.W.B. 15486.

This Order in Council shall take effect from the 22nd day of September, 1978.

R. D. DAVIES,
Clerk of the Executive Council.

Metropolitan Water Supply, Sewerage, and
Drainage Act, 1909-1978.

Metropolitan Water Supply.

ORDER IN COUNCIL.

M.W.B. 825841/78.

WHEREAS by the Metropolitan Water Supply, Sewerage, and Drainage Act, 1909-1978, it is provided that, subject to the provisions of the Act, the Metropolitan Water Supply, Sewerage, and Drainage Board shall, with the approval of the Governor, have power to construct provide and extend Water Works, Sewerage Works and Metropolitan Main Drainage Works, and whereas the preliminary requirements of the said Act have been complied with and the plan in respect of the works hereinafter mentioned has been submitted to and approved by the Governor in Council: Now therefore His Excellency the Governor by and with the advice and consent of the Executive Council, does hereby empower the Metropolitan Water Supply, Sewerage, and Drainage Board to undertake the construction of the following works under the said Act, namely:—

Shire of Mundaring.

305 mm Feeder Main in Swan View Road, Curve Road and Morrison Road, Greenmount East.

The construction of a three hundred and five millimetre diameter water main, approximately one thousand six hundred metres in length complete with valves and all necessary apparatus, as shown on plan M.W.B. 15477.

This Order in Council shall take effect from the 22nd day of September, 1978.

R. D. DAVIES,
Clerk of the Executive Council.

Metropolitan Water Supply, Sewerage, and
Drainage Act, 1909-1978.

Metropolitan Water Supply.

ORDER IN COUNCIL.

M.W.B. 825835/78.

WHEREAS by the Metropolitan Water Supply, Sewerage, and Drainage Act, 1909-1978, it is provided that, subject to the provision of the Act, the Metropolitan Water Supply, Sewerage, and Drainage Board shall, with the approval of the Governor, have power to construct provide and extend Water Works, Sewerage Works, and Metropolitan Main Drainage Works, and whereas the preliminary requirements of the said Act have been complied with and the plan in respect of the works hereinafter mentioned has been submitted to and approved by the Governor in Council: Now therefore His Excellency the Governor by and with the advice and consent of the Executive Council, does hereby empower the Metropolitan Water Supply, Sewerage, and Drainage Board to undertake the construction of the following works under the said Act, namely:—

A booster pumping station; 300 mm diameter rising mains from shallow artesian wells No. 55 and No. 305; and the Buildings associated with the abovementioned wells.

- (a) The construction of a timber framed booster pumping station approximately 12 square metres in area and the installation of pumping equipment and all necessary apparatus. The pumping station is to be constructed adjacent to the existing Bore No. 20 located in the northeast corner of Lot 109 Uganda Road.
- (b) The laying of a three hundred millimetre diameter rising main, approximately seven hundred and fifty metres in length, commencing in Lot 141, Beechboro Road the site of shallow artesian well No. 55 and proceeding thence in a westerly direction parallel to the southern boundary of the said lot 141 to Harrow Street; thence continuing westerly along Harrow Street to a point opposite Lot 4 Harrow Street, and terminating thereat.
- (c) The laying of a three hundred millimetre diameter rising main approximately eleven hundred metres in length, commencing in Lot 8 Gnangara Road, the site of shallow artesian well No. 305, and proceeding thence in a northerly direction through the said Lot 8 to Gnangara Road, thence in an easterly direction along Gnangara Road to a point opposite Cecil Road and terminating thereat.
- (d) The construction of two brick buildings each approximately 20 square metres in area and installation of all necessary apparatus. One (building) is to be constructed within Lot 141 Beechboro Road the site of shallow artesian well No. 55 and the other to be constructed within Lot 8 Gnangara Road, the site of shallow artesian well No. 305, as shown on plan M.W.B. 15384.

This Order in Council shall take effect from the 22nd day of September, 1978.

R. D. DAVIES,
Clerk of the Executive Council.

Metropolitan Water Supply, Sewerage, and
Drainage Act, 1909-1978.

Metropolitan Sewerage.

ORDER IN COUNCIL.

M.W.B. 666921/78.

WHEREAS by the Metropolitan Water Supply, Sewerage, and Drainage Act, 1909-1978, it is provided that, subject to the provisions of the Act, the Metropolitan Water Supply, Sewerage, and

Drainage Board shall, with the approval of the Governor, have power to construct provide and extend Water Works, Sewerage Works and Metropolitan Main Drainage Works, and whereas the preliminary requirements of the said Act have been complied with and the plan in respect of the works hereinafter mentioned has been submitted to and approved by the Governor in Council: Now therefore His Excellency the Governor by and with the advice and consent of the Executive Council, does hereby empower the Metropolitan Water Supply, Sewerage and Drainage Board to undertake the construction of the following works under the said Act, namely:—

Shire of Wanneroo.

Burns Beach Main Sewer Fifth Section.

Within the Shire of Wanneroo north of Ocean Reef Road and west of Okely Road.

The construction of a one thousand and fifty millimetre nominal diameter reinforced concrete plastic lined pipe and a seven hundred and fifty millimetre internal diameter high density polyethylene pipe sewer together with manholes and all apparatus connected therewith, approximately nine hundred and forty five metres in length, including approximately eight hundred and ten metres being constructed in a proposed tunnel. Commencing at an existing manhole situated within Lot Part M1513 Swan Location 1370 approximately six hundred and sixty metres south of its northern boundary and six metres southwest of its northeastern boundary and proceeding in a general northwesterly direction within the said Lot Part M 1513 for a distance of approximately six hundred and twenty five metres to a point approximately two hundred metres south of the northern boundary and sixty metres southwest of the northeastern boundary of the said Lot Part M1513; thence in a general westerly direction for a distance of approximately three hundred and twenty metres and terminating at a point approximately one hundred and sixty five metres south of the northern boundary and two hundred and eighty five metres southwest of the northeastern boundary of the said Lot Part M1513, as shown on plan M.W.B. 15361.

This Order in Council shall take effect from the 22nd day of September, 1978.

R. D. DAVIES,
Clerk of the Executive Council.

Local Government Act, 1960-1978.

Shire of Koorda.

Alteration of Ward Names.

ORDER IN COUNCIL.

L.G. KD-1-8.

WHEREAS it is provided by paragraph (e) of subsection (2) of section (12) of the Local Government Act, 1960-1978, that the Governor, by Order made after effective presentation to him of a petition bearing the common seal of a municipality, may alter the name of any ward of the municipality; and whereas the municipality of the Shire of Koorda has made an effective presentation to the Governor of such a petition praying for an alteration of the names of several wards existing in its district and whereas it is considered expedient to grant the prayer of the petition, now therefore, His Excellency the Governor acting by and with the advice and consent of the Executive Council, hereby orders that the following alterations be made:—

Koorda Ward to be named Dukin Ward.
Dukin West Ward—to be named Booralaming Ward.

Town Ward—to be named Koorda Ward.

R. D. DAVIES,
Clerk of the Council.

Local Government Act, 1960-1978.

Shire of Kulin.

Declaration of Area for Differential Rating.

ORDER IN COUNCIL.

L.G. KU-3-8D.

HIS Excellency the Governor acting by and with the advice and consent of the Executive Council, under the powers conferred by sub-section (4) of section 548 of the Local Government Act, 1960-1978 hereby declares that portion of the district of the Shire of Kulin described in the Schedule hereto, as an area within which the Kulin Shire Council may impose, in respect of the rateable property therein, a greater rate than that which it imposes elsewhere in the district.

R. D. DAVIES,
Clerk of the Council.

Schedule.

Differential Rating Area.

Shire of Kulin.

All that portion of land bounded by lines starting from the intersection of a southern boundary of the Shire of Kulin with the centre line of Dragon Rocks Road and extending northeasterly along that centre line and generally northeasterly along the centre line of Holland Track to the prolongation southerly of the western boundary of the northern severance of Roe Location 1133; thence northerly to and generally northerly along boundaries of that severance to its northwestern corner, a point on a present northern boundary of the Shire of Kulin and thence generally easterly, generally southeasterly and westerly along boundaries of that shire to the starting point.

(Lands and Surveys Public Plans: 374/80, 375/80, Bottle Rock 1:50 000.)

Local Government Act, 1960-1978.

Shire of Kulin.

Declaration of Area for Differential Rating.

ORDER IN COUNCIL.

L.G. KU-5-1.

HIS Excellency the Governor acting by and with the advice and consent of the Executive Council, under the powers conferred by subsection (4) of section 548 of the Local Government Act, 1960-1978 hereby declares that portion of the district of the Shire of Kulin described in the Schedule hereto, as an area within which the Kulin Shire Council may impose, in respect of the rateable property therein, a greater rate than that which it imposes elsewhere in the district.

R. D. DAVIES,
Clerk of the Council.

Schedule.

Differential Rating Area.

Shire of Kulin.

All that portion of land bounded by lines starting from the intersection of the western boundary of Roe Location 2446 with a southern boundary of the Shire of Kulin and extending westerly along that Shire boundary to the northernmost western boundary of Location 2752; thence northerly along that boundary and onwards to the centre line of Pingaring-Varley Road North; thence generally westerly along that centre line to the centre line of Aylmore Road; thence northerly and northeasterly along that centre line to the prolongation easterly of the southern boundary of Location 2524; thence westerly to and westerly and northerly along boundaries of that location to the southeastern corner of Location 503; thence westerly, north-westerly and northerly along boundaries of that location to the southeastern corner of Location 2248; thence westerly and northerly along boundaries of that location to the prolongation easterly of the easternmost southern boundary of Location 2164; thence westerly to and westerly, southerly and again westerly along

boundaries of that location to the southeastern corner of the eastern severance of Location 2336; thence westerly, northerly and again westerly along boundaries of that severance and onwards to the southeastern corner of the western severance of Location 2336; thence westerly along the southern boundary of that severance and onwards to the easternmost eastern boundary of the southwestern severance of Location 1080; thence northerly, westerly and again northerly along boundaries of that severance and onwards to the southeastern corner of Location 511; thence northerly along the easternmost eastern boundary of that location to the northwestern corner of the northwestern severance of Location 2115; thence easterly along the northern boundary of that severance and onwards to and along the northern boundary of the southeastern severance of that location to the southeastern corner of the southeastern severance of Location 2653 (Reserve 30267) thence generally northerly along boundaries of that severance to an eastern side of Pingaring-Pederah Road; thence generally northwesterly along sides of that road to the southwestern corner of the eastern severance of Location 1293; thence southwestwesterly to and southwestwesterly, westerly, northerly and easterly along boundaries of the western severance of that location and onwards to the centre line of Pingaring-Pederah Road; thence northerly along that centre line to the southern side of Pederah Road West, a point on a present northern boundary of the Shire of Kulin; thence generally easterly along boundaries of that Shire to the northeastern corner of Location 1288; thence southerly along the eastern boundary of that location to the southwestern corner of the southern severance of Location 2459; thence easterly and northerly along boundaries of that severance to a southern side of Pederah Road East; thence easterly along that side to the northwestern corner of Location 1514; a point on a present northern boundary of the Shire of Kulin; thence generally easterly along boundaries of that Shire to the prolongation northerly of the northernmost eastern boundary of Location 1405; thence southerly to and generally southerly and southwestwesterly along boundaries of that location and onwards to the northeastern corner of the western severance of Location 2705 (Class A Reserve 27927); thence southwestwesterly, westerly, southerly and generally easterly along boundaries of that severance to the prolongation northerly of the centre line of Lily McArthy Road; thence southerly to and generally southerly along that centre line and onwards to the northeastern boundary of Location 2885; thence northwesterly, westerly and southerly along boundaries of that location to the northernmost northern boundary of Location 2446 and thence westerly and southerly along boundaries of that location to the starting point.

(Lands and Surveys Public Plans: 375/80, Bottle Rock 1:50 000, Eclipse Lake 1:50 000, Kerrigan 1:50 000, Pederah 1:50 000.)

Local Government Act, 1960-1978.

Shire of West Kimberley.

Valuation and Rating.

ORDER IN COUNCIL.

L.G. WK-5-4.

HIS Excellency the Governor, acting by and with the advice and consent of the Executive Council, pursuant to the powers conferred by subsection (8) of section 533 of the Local Government Act, 1960-1978, does hereby Order that the Shire of West Kimberley is authorised to adopt valuations assessed on the annual value of rateable land in its district, particulars whereof are set forth in the Schedule to this Order.

R. D. DAVIES,
Clerk of the Council.

Schedule.

The townsites of Derby, Camballin, Koolan Island and Fitzroy Crossing.

Premier's Department
Perth, 14th September, 1978.

HIS Excellency the Governor in Executive Council has been pleased to appoint Leslie Albert Hoft to the position of Clerk Assistant of the Legislative Council and Usher of the Black Rod as from 1st August, 1978.

R. D. DAVIES,
Under Secretary.

AUDIT ACT, 1904.
(Section 33.)

The Treasury,
Perth, 22nd September, 1978.

IT is hereby published for general information that the following persons have been appointed as certifying officers:—

- J. Hammond for the Medical and Health Services from 29th December, 1977.
- V. J. Moore for the Coal Mine Workers Pensions Tribunal from 31st July, 1978 to 29th September, 1978.
- M. W. Lowry for the State Government Insurance Office from 14th August, 1978 to 28th November, 1978.
- E. J. Wade for the Forests Department from 28th August, 1978 to 19th January, 1979.
- C. J. Reynolds for the Crown Law Department from 28th August, 1978 to 10th October, 1978.
- M. J. Serman for the Department for Community Welfare from 16th August, 1978 to 8th September, 1978.
- P. Calleja for the Medical and Health Services from 28th August, 1978 to 8th September, 1978.

and that the appointment of G. C. Vivian as a certifying officer of the Department for Community Welfare has been cancelled as from 28th July, 1978.

It is hereby published for general information that K. G. Foster has been appointed as an authorising officer for the State Government Insurance Office from 28th August, 1978 to 12th October, 1978.

L. E. McCARREY,
Under Treasurer.

LAND AGENTS ACT, 1921.

Application for Transfer of a License.

To the Court of Petty Sessions at Perth:

I, DAVID LESTER, of 14 Nearwater Way, Shelley, hereby apply on behalf of a firm, David Lester & Associates, the partners of which are: David Lester and Diane Mary Lester for the license currently issued to David Lester on behalf of a firm West-rilian Farmers Co-operative to be transferred to me to carry on business as a Land agent at 14 Nearwater Way Shelley.

Dated the 15th day of September, 1978.

D. LESTER,
Signature of Applicant (Transferee).

I, David Lester concur in this application.

D. LESTER,
Signature of Transferor.

Appointment of Hearing.

I hereby appoint the 24th day of October, 1978, at 2.15 o'clock in the afternoon as the time for the hearing of the foregoing application at the Court of Petty Sessions at Perth.

Dated the 15th day of September, 1978.

K. W. SHEEDY,
Clerk of Petty Sessions.

Objection to the granting of the license may be served on the applicant and the Clerk of Petty Sessions at any time prior to seven days before the date appointed for the hearing.

LAND AGENTS ACT, 1921.

Application for Transfer of a License.

To the Court of Petty Sessions at Perth:

I, CARSTEN HEINRICH VAN GELDER of 49 Ogilvie Road, Mount Pleasant hereby apply on my own behalf trading as Geller Real Estate for the license currently issued to Carsten Heinrich Van Gelder as nominee of Kevin Veale & Associates Pty. Ltd. to be transferred to me to carry on business as a Land agent at 49 Ogilvie Road, Mount Pleasant, W.A.

Dated the 11th day of September, 1978.

C. H. VAN GELDER,
Signature of Applicant (Transferee).

I, K. R. Veale concur in this application.

K. R. VEALE,
Signature of Transferor.

Appointment of Hearing.

I hereby appoint the 24th day of October, 1978, at 2.15 o'clock in the afternoon as the time for the hearing of the foregoing application at the Court of Petty Sessions at Perth.

Dated the 14th day of September, 1978.

K. W. SHEEDY,
Clerk of Petty Sessions.

Objection to the granting of the license may be served on the applicant and the Clerk of Petty Sessions at any time prior to seven days before the date appointed for the hearing.

LAND AGENTS ACT, 1921.

Application for Transfer of a License.

To the Court of Petty Sessions at Rockingham:

I, ERIC COOK of 173 Parkin Street, Rockingham hereby apply on behalf of a firm Eric Cook & Company, the partners of which are Eric Cook, Frances Mary Cook and George Alfred King, for the license currently issued to Eric Cook, on behalf of a firm Eric Cook & Company to be transferred to me to carry on business as a Land Agent at 173 Parkin Street, Rockingham.

Dated the 7th day of September, 1978.

ERIC COOK,
Signature of Applicant (transferee).

I, Eric Cook, concur with this application.

ERIC COOK,
Signature of Transferor.

Appointment of Hearing.

I hereby appoint the 19th day of October, 1978, at 9.30 o'clock in the forenoon as the time for the hearing of the foregoing application at the Court of Petty Sessions at Rockingham.

Dated the 12th day of September, 1978.

C. P. ROYCROFT,
Clerk of Petty Sessions.

Objections to the granting of the license may be served on the applicant and the Clerk of Petty Sessions at Rockingham at any time prior to seven days before the date appointed for the hearing.

LAND AGENTS ACT, 1921.

Application for Transfer of a License.

To the Court of Petty Sessions at Henderson Street, Fremantle:

I, ROBERT GEOFFREY LACEY PERMAN, of 19 Mary Street, Claremont, hereby apply on my own behalf for the license currently issued to Robert Geoffrey Lacey Perman on behalf of a firm Coakley and Martin, to be transferred to me to carry on business as a Land Agent at 19 Mary Street, Claremont.

Dated the 12th day of September, 1978.

R. G. L. PERMAN,
Signature of Applicant (Transferee).

I, R. G. L. Perman concur in this application.

R. G. L. PERMAN,
Signature of Transferor.

Appointment of Hearing.

I hereby appoint the 20th day of October, 1978, at 9.30 o'clock in the forenoon as the time for the hearing of the foregoing application at the Court of Petty Sessions at Fremantle.

Dated the 15th day of September, 1978.

D. G. DOIG,
Clerk of Petty Sessions.

Objection to the granting of the license may be served on the applicant and the Clerk of Petty Sessions at any time prior to seven days before the date appointed for the hearing.

LAND AGENTS ACT, 1921.

Application for Transfer of a License.

To the Court of Petty Sessions at Perth:

I, JOHN KENNETH POWELL, of 26 Keane Street, Wembley 6014, hereby apply on my own behalf trading as John Powell, for the license currently issued to J. K. Powell as nominee of John Powell Pty. Ltd., to be transferred to me to carry on business as a land agent at 9 Hampden Road, Nedlands 6009.

Dated the 20th day of September, 1978.

J. K. POWELL,
Signature of Applicant (Transferee).

I, J. K. Powell, concur in this application.

J. K. POWELL,
Signature of Transferor.

Appointment of Hearing.

I hereby appoint the 31st day of October, 1978, at 2.15 o'clock in the afternoon as the time for the hearing of the foregoing application at the Court of Petty Sessions at Perth.

Dated the 20th day of September, 1978.

K. W. SHEEDY,
Clerk of Petty Sessions.

Objection to the granting of the license may be served on the applicant and the Clerk of Petty Sessions at any time prior to seven days before the date appointed for the hearing.

LAND AGENTS ACT, 1921.

Application for License in the First Instance.

To the Court of Petty Sessions at Midland:

I JAMES WILLIAM CLARKE, of "Arewena Park", Cable Street, The Lakes W.A. 6500, Real Estate Agent (ex S.A.) having attained the age of twenty-one years, hereby apply on my behalf for a license to carry on the business of a land agent under the Land Agents Act, 1921. The principal place of business will be at "Arewena Park", Cable Street, The Lakes 6500.

Dated the 19th day of September, 1978.

JAMES WILLIAM CLARKE,
Signature of Applicant.

Appointment of Hearing.

I hereby appoint the 25th day of October, 1978, at 10 o'clock in the forenoon as the time for the hearing of the foregoing application at the Court of Petty Sessions at Midland.

Dated the 20th day of September, 1978.

E. W. DWYER,
Clerk of Petty Sessions.

Objection to the granting of the application may be served on the applicant and the Clerk of Petty Sessions at any time prior to seven days before the date appointed for the hearing.

Western Australia.

FINANCE BROKERS CONTROL ACT, 1975.

(Sections 24 and 27.)

Application for Finance Brokers License by Individual.

To: The Registrar, Finance Brokers Supervisory Board.

I, BRIAN CLIFFORD DUKES of 17 Marimba Crescent, City Beach 6015 hereby apply for a Finance Brokers License under the Finance Brokers Control Act, 1975. My address for service of notices in respect of this application is 2 Leura Street, Hollywood, 6009.

Dated this 31st day of July, 1978.

B. C. DUKES.

Appointment of Hearing.

I hereby appoint the 4th day of October, 1978, at 9.00 o'clock in the forenoon as the time for hearing the foregoing application at the Offices of the Finance Brokers Supervisory Board, 184 St. George's Terrace, Perth.

D. P. MANEA,
Registrar, Finance Brokers Supervisory Board.

Objection to the granting of this license shall be in the approved form and may be served on the applicant and the Registrar at any time prior to seven days before the date appointed for the hearing.

Public Service Board,
Perth, 22nd September, 1978.

THE following promotions have been approved:—

G. N. Hillman, Clerk, C-II-3, to be Clerk Relieving, C-II-4, Administrative Branch, Division of Industries, Department of Industrial Development, as from July 28, 1978.

C. L. Cutler, Finance Officer Data Processing, C-II-8, Treasury Department, to be Administrative Officer, C-II-9, Clerical Section, Town Planning Department, as from July 7, 1978.

THE following resignations have been accepted:—

Name; Department; Date.

J. Sharp; Agriculture; 18/8/78.
R. J. Sutherland; Agriculture; 1/9/78.
J. L. Broadway; Community Welfare; 19/9/78.
T. M. Williams; Community Welfare; 31/7/78.
P. K. Head; Lands and Surveys; 28/8/78.
D. G. Marnoch; Medical; 22/9/78.
S. R. Priest; Mental Health Services; 25/8/78.
C. Sardi; Metropolitan Water Board; 8/9/78.
M. S. Milde; Police; 8/9/78.
R. Deakin; Public Health; 22/9/78.
R. L. Parsons; Public Works; 14/8/78.
B. J. Steene; State Taxation; 8/9/78.

THE following offices have been created:—

Item 10 1283, District Officer, G-II-2/6, Field Division, Department for Community Welfare.

Item 29 0861, Typist, C-III-1, Typists Section, Accounts Division, Public Works Department.

THE following offices have been abolished:—

Item 10 1104, Social Worker, Level 1, Field Division, Department for Community Welfare.

Item 29 0860, Typist, C-III-2, Typists Section, Accounts Division, Public Works Department.

THE title and/or classification of the following office has been amended:—

Item 01 1875 occupied by P. Smetana, Poultry Branch, Animal Production Division, Department of Agriculture, amended from Adviser Level 3, to Senior Adviser Level 4, with effect from June 21, 1978.

It is hereby advised that the notices of promotion for J. N. Smith and T. S. Benjamin which appeared in the *Government Gazette* of September 15, 1978, were incorrect. The notices should have read as follows:—

J. N. Smith, Collector, C-II-1, State Housing Commission, to be Welfare Officer, G-II-1/4, Social Work and Welfare Section, Treatment and Training Branch, Department of Corrections, as from July 21, 1978.

T. S. Benjamin, Clerk, C-II-1, to be Clerk, C-II-2/3, Management Information Branch, Corporate Services Division, State Housing Commission, as from August 4, 1978.

G. H. COOPER,
Chairman,
Public Service Board.

VACANCIES IN THE PUBLIC SERVICE

D partment	Item No.	Position	Classn	Salary
Closing September 29, 1978				\$
Agriculture	01 3650	Chief of Division, Division of Horticulture	Level 7	27 520
Community Welfare	10 1102	Social Worker, Field Division (a) (1) (2) (35)	Level 1	10 584-14 669
Community Welfare	10 1113	Social Worker	Level 1	10 584-14 669
Community Welfare	10 1126	Graduate Welfare Officer	Level 2/8	10 584-14 669
		District Officer, Field Division (a) (3) (4) (36)	G-II-2/6	10 517-13 808
Crown Law	11 1150	Assistant Parliamentary Counsel, Parliamentary Coun- sel's Office (a) (6)	Level 6	27 573
Education	14 3724	Clerk, Clerical Branch, Technical Education Division	C-II-1	9 975-10 297
Local Government	21 0465	Auditor and Inspector Grade 2, Inspection Branch	C-II-4/5	11 996-13 106
Medical	07 1689	Clerk, Internal Audit Section, Accounts Branch (c)	C-II-1/2	9 975-10 937
Mental Health Services	09 1905	Deputy Psychiatrist Superintendent, Heathcote Hos- pital (7)	Level 3	30 947
Metropolitan Water Board	22 6030	Technical Officer Grade 2, Inspection and Testing Section, Mechanical and Electrical Branch, En- gineering Division (a) (8)	G-II-1/2	9 870-10 853
Metropolitan Water Board	22 7339	Engineering Draftsman Electrical, Mechanical and Electrical Design Section, Engineering Design Branch, Engineering Division (a) (9)	Level 1	10 191-13 421
Metropolitan Water Board	22 7372	Engineering Draftsman, Mechanical and Electrical Design Section, Engineering Design Branch, En- gineering Division (a) (11)	Level 1	10 191-13 421
Mines	23 1325	Clerk, Leonora Outstation (c)	C-II-1	9 975-10 297 (12)
Mines	23 4886	Technical Assistant, Geological Survey Division (a) (28)	G-VII-1	4 771-8 754
Mines	23 5187	Geologist, Hydrogeology Branch, Geological Survey Division (a) (29)	Level 1	10 584-14 669
Public Health	08 1340	Social Worker, Karratha Community Health Centre, Community Health Programme Branch, Pro- fessional Division (a) (31) (37)	Level 1	10 584-14 669 (30)
Public Health	08 3032	Secretary Stenographer, Community and Child Health Services, Professional Division	C-III-2	9 115-9 307
Public Service Board	28 0758	Graduate Assistant, Graduate Assistants, Branch (32)	C-II-2/3	10 618-11 632
Public Works	29 5746	Engineer, Mechanical Engineering Design and Con- struction Section, Mechanical and Electrical Branch, Engineering Division (c)	Level 4	21 131-22 313

VACANCIES IN THE PUBLIC SERVICE—*continued.*

Department	Item No.	Position	Classn.	Salary
Closing September 29, 1978				\$
Public Works	29 6021	Clerk, Plant Depot East Perth, Mechanical and Electrical Branch, Engineering Division	C-II-1	9 975-10 297
Public Works	29 7271	Senior Architectural Draftsman, The Queen Elizabeth II Medical Centre, Hospital Design and Investigation Branch, Architectural Division (c)	Level 2	14 828-15 588
Public Works	29 7368 7369	Senior Architectural Draftsman, Design Office, Schools Design and Investigation Branch, Architectural Division (c)	Level 2	14 828-15 588
Public Works	29 8774	Electrical Supervisor, Construction and Maintenance Section, Electrical Engineering Design and Construction Branch, Architectural Division (a)(33)(34)	G-II-4/5	11 906-13 009
Public Works	29 8865	Electrical Supervisor, Central Section, Electrical Engineering Design and Construction Branch, Architectural Division (a) (33) (34)	G-II-4/5	11 906-13 009
Public Works	29 8967	Structural Engineer, Executive Section, Structures Engineering Design and Construction Branch, Architectural Division (c)	Level 2	15 596-17 044
State Housing Commission	32 3753	Clerk, Records Section, Administrative Branch, Finance and Administration Division	C-II-1	9 975-10 297
Closing October 6, 1978				
Agriculture	01 2990	Laboratory Assistant, Technicians Branch, Plant Research Division (a) (10) (13)	G-X	4 771-9 562
Agriculture	01 3050	Laboratory Assistant, Seed Products Branch, Plant Research Division (a) (10) (13)	G-X	4 771-9 562
Agriculture	01 4205	Field Assistant, OR Field Technician Grade 2, Stoneville Research Station, Division of Horticulture (a) (14)	G-X OR G-II-1/4	4 771-9 562 OR 9 870-12 276
Community Welfare	Project Co-ordinator, Social Worker or Graduate Welfare Officer, or Welfare Officer (see Block Advertisement)		
Community Welfare	10 1029	Social Work Supervisor, Field Division (a) (17) (19) (20)	Level 3	15 965-17 044 (18)
Community Welfare	10 1053	Senior Social Worker, Field Division (a) (19) (21) (22)	Level 2	14 981-15 596 (18)
Community Welfare	10 1088	Social Worker, Field Division (a) (23) (24) (25)	Level 1	10 584-14 669 (26)
Crown Law	11 1222	Legal Officer Grade 1, Crown Solicitor's Office	Level 3	18 576-21 119
Crown Law	11 4551	Clerk of Courts, Broome Court Office	C-II-4/5	11 996-13 106 (15)
Crown Law	12 0350	Trust Officer Grade 4, Group Three Section, Trust Branch, Public Trust Office (c)	C-II-1/2	9 975-10 937
Crown Law	12 1240	Relieving Officer, Relieving Staff Branch, Public Trust Office (16)	C-II-4	11 996-12 368
Crown Law	13 0480	Clerk Checking, Endorsing Room, Office of Titles (c)	C-II-3	11 287-11 632
Education	14 0819	Social Worker, Professional Branch (a) (27)	Level 1	10 584-14 669
Labour and Industry	19 0097	Industrial Inspector, Industrial Section	C-II-2/3	10 618-11 632
Labour and Industry	19 1690	Education Officer, Education and Research Section, Bureau of Consumer Affairs	C-II-3	11 287-11 632
Metropolitan Water Board	22 0579	Clerk, Internal Audit Section	C-II-1	9 975-10 297
Metropolitan Water Board	22 3613	Clerk, Salaries and Wages Section, Expenditure Branch, Accounting Division (c)	C-II-1	9 975-10 297
Metropolitan Water Board	22 5955	Engineering Assistant, Electrical Section, Mechanical and Electrical Branch, Engineering Division (a)(38)	G-II-2/3	10 517-11 545
Mines	23 5345	Senior Geologist, Sedimentary Oil Branch, Geological Survey Division (a) (39)	Level 3	17 928-20 138
Police	25 1530	Project Leader, Automatic Data Processing Section, Clerical Branch (40)	C-II-8	15 469-15 861
Public Health	08 2691 2696	Trainee Health Surveyors (See Block Advertisement)		
Public Health	08 0586	Assistant Research Officer, Statistics Branch, Professional Division (41)	C-II-2/3	10 618-11 632
Public Health	08 4018	Secretary Stenographer, State Health Laboratories, Professional Division	C-III-2	9 115-9 307
Public Service Board	28 0463 0464	Training Officer, Executive Development Centre	C-II-5/6	12 736-13 893
Public Service Board	28 0470	Clerk, Executive Development Centre	C-II-3/4	11 287-12 368
Public Works	29 5820	Technical Officer Grade 2, Special Services Section, Mechanical and Electrical Branch, Engineering Division (42)	G-II-1/2	9 870-10 853
State Housing Commission	32 0955	Assistant Inspector, Southern Section, Country Branch, Housing Division (a) (43)	G-VII-3	9 097-9 562
State Housing Commission	32 2850	Clerk, Relieving Staff Section, Finance Branch, Finance and Administration Division (44)	C-II-1	9 975-10 297

The possession of, or progress towards, an appropriate tertiary level academic qualification will be considered a factor, increasing in importance with the level of classification, when determining efficiency of applicants in the Clerical Division.

(a) Applications also called outside the Service under section 24.

(b) The promotion will date from the first working day following the retirement of the present occupant.

(c) Appointment to this position is conditional on the item being vacated by the present occupant.

VACANCIES IN THE PUBLIC SERVICE—*continued*

- (1) Eligibility for membership of the Australian Association of Social Workers. Current drivers' licence essential.
- (2) LOCATION: Metropolitan Divisional Office—but may be required to transfer at a later date.
- (3) Social Worker—Eligibility for full membership of the Australian Association of Social Workers.
Graduate Welfare Officer—Appropriate University Degree or equivalent plus experience in a relevant field.
District Officer—Certificate of Secondary Education or other relevant qualifications and experience in an appropriate field.
Current driver's licence essential.
- (4) LOCATION: Kalgoorlie—but may be required to transfer at a later date.
- (5) Plus District Allowance of \$115 per annum (married rate) where applicable, or \$57 per annum (single rate).
- (6) Legal practitioner admitted and entitled to practice in Western Australia; OR, Legal practitioner from outside the State whose qualifications for admission in Western Australia have been approved by the Barristers' Board subject to compliance with formalities.
A substantial period of experience at a senior level in the legislative drafting field necessary.
- (7) Applicant must be a registered Medical Practitioner and a Member of the Royal Australian and New Zealand College of Psychiatrists or acceptable equivalent.
- (8) Applicants must have passed 4–5 subjects toward the Diploma in Mechanical Engineering and be continuing studies toward that qualification.
- (9) Certificate in Electrical Drafting of the W.A. Technical Education Division or approved equivalent plus a minimum of four years appropriate drawing office experience.
- (10) Achievement Certificate with intermediate pass in English, Social Studies and Science and an ordinary pass in Mathematics as well as a pass in one other subject, or equivalent. Preference for a Certificate of Secondary Education with Chemistry and Mathematics or a Certificate in Applied Science (TED), or a Diploma of a recognised Agricultural College.
- (11) Certificate in Mechanical or Electrical Drafting of the W.A. Technical Education Division or approved equivalent plus a minimum of four years appropriate drawing office experience.
- (12) Plus District Allowance of \$782.00 per annum (married rate) where applicable, or \$391.00 per annum (single rate).
- (13) LOCATION: South Perth.
- (14) Assistant—Achievement Certificate with intermediate passes in English, Social Studies and Science and an ordinary pass in Mathematics or approved equivalent. Preference for Certificate of Secondary Education or Diploma of a recognised Agricultural College. Allowance paid for Diploma.
Technician—Diploma from recognised Agricultural College or approved equivalent. Minimum age 21 years.
- (15) Plus District Allowance of \$1 555 per annum (married rate), where applicable, or \$777 per annum (single rate).
- (16) Relieve in all sections on items classified C-II-4 or above. No duty statement will be issued.
- (17) Eligibility for full membership of the Australian Association of Social Workers. Minimum of three years post graduate experience in social work practice plus experience in administration and supervision of professional and non-professional staff. Possession of current driver's licence essential.
- (18) Plus District Allowance of \$115 per annum (married rate), where applicable, or \$57 per annum (single rate).
- (19) LOCATION: Kalgoorlie.
- (20) Government Employees Housing Authority accommodation (unfurnished) provided at a moderate rental. Vehicle provided for official business. Current driver's licence essential.
- (21) Eligibility for full membership of the Australian Association of Social Workers, plus a minimum of two years post graduate experience. Possession of current driver's licence essential.
- (22) Government Employees Housing Authority accommodation (unfurnished) provided at a moderate rental. Vehicle provided for use on official business.
- (23) Eligibility for full membership of the Australian Association of Social Workers. Current Driver's Licence essential.
- (24) LOCATION: Initially at Port Hedland, but may be required to transfer elsewhere at a later date.
- (25) Departmental vehicle available for use on official business. Government Employees Housing Authority residence provided at moderate rental.
- (26) Plus District Allowance as applicable.
- (27) Eligibility for membership of the Australian Association of Social Workers.
- (28) Preference for Certificate of Secondary Education including geology or geography. Clerical, drafting or geological experience an advantage.
- (29) University degree with geology as a major. Preference for experience in hydrogeology or sedimentology.
- (30) Plus District Allowance of \$1 555 per annum (married rate) where applicable, or \$777 per annum (single rate).
- (31) Eligibility for full membership of the Australian Association of Social Workers. Current Drivers' Licence essential.
- (32) A Degree in Arts, Science, Commerce, Economics or Law, or an Associateship in Administration or Accounting or other relevant degree or associateship is essential with experience in an appropriate field.
- (33) Possession of an 'A' or 'B' Grade Electrical Workers' Licence as issued by the Electrical Workers' Board of Western Australia.
Wide experience in electrical maintenance and installations in buildings, and electrical fitting desirable.
Current Driver's Licence essential.
- (34) LOCATION: Must be prepared to reside in any part of the State as and when required by the Department.
- (35) Own vehicle required for use on official business within the metropolitan area. A motor car allowance is payable at regular intervals based on the distance travelled during a year on official business.
- (36) Departmental vehicle available for use on official business. Unfurnished Government Employees Housing Authority residence provided at a moderate rental.
- (37) Departmental Housing available.
- (38) Applicant must be a recognised Electrical Tradesman with either an "A" or "B" Grade Electrical Workers Licence and must have passed at least 4 units towards an Electrical Engineering Diploma.
- (39) Tertiary qualifications in geology, preferably with Honours or above. At least 10 years of experience in sedimentary geology, including field mapping, desirable. Petroleum exploration experience an advantage.
- (40) Experience in I.B.M. Hardware, Software and data base essential.
- (41) Competence in numeric skills essential. Experience or training in data collection systems' operation desirable.
- (42) Progress towards a Diploma or equivalent in Engineering plus relevant experience. Leaving, Board of Secondary Education or equivalent Certificate in English, Maths, Physics, Chemistry and Technical Drawing also desirable.
- (43) A knowledge of Social Welfare, Landlord/Tenancy and household maintenance is desirable.
A mature understanding of/and experience or close appreciation with the Aboriginal people and their housing requirements.
Current driver's licence essential.
- (44) Relieve in the Accounts Branch in items classified C-II-1 or above. No duty statement will be issued.

Applications are called under section 34 of the Public Service Act, 1904–1975, and are to be addressed to the Chairman, Public Service Board, and should be made on the prescribed form obtainable from the offices of the various Permanent Heads of Departments.

G. H. COOPER,
Chairman, Public Service Board.

THE WESTERN AUSTRALIAN ARTS COUNCIL.

Assistant Director—Finance and Administration.

Salary: \$14 284-\$15 072 according to qualifications and experience.

Qualifications: Applicants must have an appropriate educational background and should be able to show evidence of:

- membership of a recognised accounting body
- proven administrative skills and relevant experience
- an ability to take initiatives and liaise with arts organisations and government departments
- an enthusiastic interest in the arts.

Duties: The successful applicant will be responsible to the Director for management of the Council's financial affairs and administration. Advise the Council and the Director on devising, assessing and operating the Council's policies and programmes with particular emphasis on the Council's involvement on such programmes. Maintain liaison on the Council's behalf with officers of the Public Service Board, the State Treasury and other government bodies.

Conditions of Service: Conditions generally equate with those applying to officers of the State Public Service.

Should an officer who is already in the Public Service be appointed to this position, arrangements will be made for the officer to be seconded to the Council.

General: Further details are available from the Assistant to the Director on 322 6766.

Applications: Giving full details of experience, qualifications, etc. are to be with the Director, at P.O. Box 199, West Perth by September 28, 1978.

TRAINEE HEALTH SURVEYORS.

Public Health Department.

Position Nos. 08 2691, 08 2696.

Salary: During the first two years of study salary is paid according to age—\$3 521 (15 years) to \$7 918 (21 years). Upon successful completion of second year studies, \$9 870; third year \$10 194 and fourth year \$10 517. Following completion of the Diploma, trainees will be appointed as Health Surveyors Grade 2 (Meat), salary range \$11 201-\$11 545.

Qualifications: The successful applicants will be expected to complete, within a reasonable period, an appropriate qualification such as the Diploma in Environmental Health of the Technical Education Division of the Education Department.

Duties: Include the maintenance of records, routine sampling of food and water and assisting the Health Surveyors in their duties.

General: Further information may be obtained from:

Chief Health Surveyor,
Inspections Branch,
Curtin House,
60 Beaufort Street,
Perth 6000.

Closing: October 6th, 1978.

DEPARTMENT FOR COMMUNITY WELFARE.

Special Project—Homeless Families—Perth.

Project Co-ordinator.

Position No. 10 1722T.

Salary: Within the ranges of \$10 584-\$14 669 OR \$11 201-\$11 545, depending on qualifications and experience.

Qualifications: Eligibility for full membership of the Australian Association of Social Workers plus field experience (\$10 584-\$14 669).

OR

Appropriate University Degree or equivalent plus experience in a relevant field (\$10 584-\$14 669).

OR

Extensive experience in working with disadvantaged groups in the field of housing needs and information. Certificate of Secondary Education or other relevant qualifications would be an advantage (\$11 201-\$11 545).

Duties: Responsible for the overall operation of the service and for developing effective methods for meeting the needs of clients. The successful candidate will liaise with other organisations working in the area of housing and welfare.

General: The Department is seeking a person of Aboriginal descent.

Social Worker or Graduate Welfare Officer
or Welfare Officer.

Position Nos. 10 1724T, 10 1725T.

Salary: Social Worker/Graduate Welfare Officer—\$10 584-\$14 669 according to qualifications and experience. Welfare Officer—\$9 870-10 194.

Qualifications: Social Worker—eligibility for full membership of the Australian Association of Social Workers.

Graduate Welfare Officer—appropriate University Degree or equivalent plus experience in a relevant field.

Welfare Officer—experience in working with disadvantaged groups especially in the field of housing needs and housing information. Certificate of Secondary Education or other relevant qualifications would be an advantage.

Duties: Responsible for the establishment and maintenance of accommodation indices, resource files, etc. Providing information and advice in all aspects of rental housing. To act as an advocate for clients and providing resources for the client to successfully negotiate the housing market.

General: Preference will be given to suitable persons of Aboriginal descent.

Conditions of Service: Usual Conditions of Service for temporary employees under Public Service Act will apply. Appointments will be from October 30, 1978 to June 30, 1979.

Applications: On standard application form available from the Public Service Board, 111 St. George's Terrace, Perth W.A. 6000.

Closing: October 6, 1978.

ALBANY PORT AUTHORITY.

Wharf Manager.

APPLICATIONS are invited for the above staff vacancy caused by retirement.

It is envisaged that the successful applicant will have had past experience in port operations, more particularly in the field of construction and/or nautical.

Remuneration will be at the rate applicable to Public Service Board of Western Australia classification; G-II-7, i.e. \$14 208 p.a., and P.S.B. conditions will prevail.

Written applications supplying complete detail of past experience, including qualifications, and other relevant personal information should be addressed to the undersigned and to be received no later than Wednesday, 4th October, 1978.

B. J. E. HUDSON,
Managing Secretary,
Albany Port Authority,
P.O. Box 175, Albany, W.A. 6330.

Crown Law Department,
Perth, 22nd September, 1978.

IT is hereby notified for public information that His Excellency the Governor in Executive Council has:—

Approved of the following appointments to the Commission of the Peace for the State of Western Australia.

Walter Geoffrey De Pledge, of (Residential Address) Birdwood Road, Kendenup.

Clement Alexander Macintyre, of (Residential Address) 7 Bucktin Street, Collie.

R. M. CHRISTIE,
Under Secretary for Law.

Nominations of candidates shall be lodged with the Returning Officer on the prescribed form not later than noon on Wednesday, 18th October, 1978. Nomination forms are obtainable from the Returning Officer.

A nomination shall be signed by the candidate himself and by a proposer and a seconder; both of whom shall be enrolled on the electoral roll to be used at the election.

The address of the Returning Officer is—
State Electoral Department,
3rd Floor, Public Trust Office Building,
565 Hay Street,
Perth, W.A. 6001.

R. S. SHAW,
Returning Officer.

EX OFFICIO JUSTICE OF THE PEACE.

Crown Law Department,
Perth, 22nd September, 1978.

IT is hereby notified for public information that Harry Lance Pennington of Wandering, President of the Shire of Wandering, has been appointed under section 9 of the Justices Act, 1902-1977, to be a Justice of the Peace for the Magisterial District of Williams during his term of office as President of the Shire of Wandering.

R. M. CHRISTIE,
Under Secretary for Law.

Chief Secretary's Office,
Perth, 8th September, 1978.

THE Hon. Chief Secretary has approved the appointment of the following persons as Commissioners for Declarations under the Declarations and Attestations Act, 1913-1972.

Dickson, Shane William, Innaloo.

Douet, George Maxwell, Manning.

Jueitt, Andrea, Balcatta.

Harwood, Cyril John, Burrendah.

Legge, Ian Stanley, Hurringdale.

Pinney, Ernest John, Kelmscott.

Rogerson, Robert Lenton, City Beach.

Taylor, Ralph Charles, Quairading.

W. J. KIDSTON,
Secretary.

Chief Secretary's Office,
Perth, 4th September, 1978.

THE Hon. Chief Secretary has approved the appointment of the following persons as Commissioners for Declarations under the Declarations and Attestations Act, 1913-1972.

Bond, Esme Doreen, Bunbury.

Gray, Robert Philip, Booragoon.

Sustar, Bruno, Greenwood.

Wholer, Allan Graham, Duncraig.

W. J. KIDSTON,
Secretary.

DRIED FRUITS ACT, 1947 (AS AMENDED).

Election of Four Elective Members of the Dried Fruits Board.

NOTICE is hereby given that it is intended to hold an election for the election of four elective members of the Dried Fruits Board, and the following dates and times have been fixed:—

Date and time for close of nominations—
Wednesday, 18th October, 1978 at noon.

Date and time for close of the poll (in the event of an election being necessary)—
Wednesday, 15th November, 1978 at 4 p.m.

HEALTH ACT, 1911-1976.

Department of Public Health,
Perth, 11th September, 1978.

P.H.D. 1802/62.

THE appointment of Dr. Martin Healy, M.D., B.C.H., B.A.O., N.U.I. (1973), B.C.H. (Ireland) 1975, Dip. Obstetrics (1976), M.R.C.G.P. (1977) as Medical Officer of Health to the Shire of Kulin is approved.

The cancellation of the appointment of Dr. J. Matar as Medical Officer to the Shire of Kulin is hereby notified.

J. C. McNULTY,
Commissioner of Public Health
and Medical Services.

HEALTH ACT, 1911-1976.

Department of Public Health,
Perth, 11th September, 1978.

P.H.D. 215/69.

THE appointment of Dr. Claude Langman, L.R.C.S. (Edinburgh) 1950, L.R.C.P. (Edinburgh) 1950, L.R.C.P.S. (Glasgow) 1950 as Medical Officer of Health to the Shire of Wanneroo is approved.

The cancellation of the appointment of Dr. M. Gollow as Medical Officer to the Shire of Wanneroo is hereby notified.

J. C. McNULTY,
Commissioner of Public Health
and Medical Services.

HEALTH ACT, 1911-1976.

Department of Public Health,
Perth, 12th September, 1978.

P.H.D. 368/78/2.

IT is hereby notified for general information that in accordance with section 118 of the Health Act, 1911-1976, the Commissioner of Public Health has approved the grouping of the following Local Health Authorities, as shown in the Schedule hereunder, to be a refuse disposal zone for the purpose of community waste management.

J. C. McNULTY,
Commissioner of Public Health
and Medical Services.

Schedule.

Central Refuse Disposal Zone.

City of Nedlands.

City of Perth.

City of Subiaco.

Shire of Peppermint Grove.

Town of Claremont.

Town of Cottesloe.

Town of Mosman Park.

HEALTH ACT, 1911-1976.
Department of Public Health,
Perth, 18th September, 1978.

P.H.D. 1289/56.

THE appointment of Mr. R. G. Stubbs as Chief Health Surveyor for the Town of Kalgoorlie as from 25th September, 1978, is approved.

J. C. McNULTY,
Commissioner of Public Health
and Medical Services.

It is estimated the capital cost of this project will be \$7 000 and it is proposed to finance this work by the following method:—

	\$
(1) Lake Grace Shire to contribute ...	6 200.00
(2) Westrail to contribute ...	800.00
	\$7 000.00

HEALTH ACT, 1911-1976.
Shire of Lake Grace.

PURSUANT of section 57 of the Health Act, 1911-1976, notice is hereby given that application has been made to the Commissioner of Public Health for the extension of a limited effluent disposal scheme within the townsite of Lake Grace.

Water supply for the sewerage scheme will come from the existing Country Water Supply Scheme for the Lake Grace Townsite.

G. B. Hill and Partners, consulting Engineers, plans, specifications and proposed schedule of charges may be inspected at the Council Office.

G. T. LEAN,
Shire Clerk.

HEALTH ACT, 1911-1976.
Shire of Kalamunda.

P.H.D. 149/62; Ex. Co. 2656.

WHEREAS under the provisions of the Health Act, 1911-1976, as amended, a local authority may make or adopt by-laws, and may alter, amend or repeal any by-laws so made or adopted: Now, therefore, the Shire of Kalamunda, being a local authority within the meaning of the Act, and having adopted the Model By-laws described as Series "A" as reprinted, pursuant to the Reprinting of Regulations Act, 1954, in the *Government Gazette* on the 17th July, 1963, doth hereby resolve and determine that the said adopted by-laws shall be amended as follows:—

PART I—GENERAL SANITARY PROVISIONS.

By-law 19A is amended to read as follows:—

19A. The deposit of refuse, garbage or rubbish on land set aside by the Council for that purpose, shall be subject to a fee as follows:—

	\$
(a) Per car, utility or trailer arising from domestic or residential premises within the Shire of Kalamunda provided that persons who are ratepayers or occupiers produce the identification card as issued by the Shire of Kalamunda ...	Nil
(b) Per car, utility or single axle trailer with sides not more than 610 mm high, arising from industrial or commercial premises, and from residential premises outside the Shire of Kalamunda ...	0.50
(c) Tandem axle trailers and trailers with sides more than 610 mm high arising from any industrial or commercial premises within the Shire of Kalamunda and from any residential, commercial or industrial premises outside the Shire of Kalamunda ...	3.00
(d) Trucks not exceeding 4 tonnes aggregate weight ...	3.00
(e) Trucks exceeding 4 tonnes aggregate weight single axle ...	4.00
(f) Trucks exceeding 8 tonnes aggregate weight dual axle ...	8.00
(g) Compactor vehicles—load capacity not exceeding 10 cu. metres ...	8.00
(h) Compactor vehicles—load capacity exceeding 10 cu. metres ...	12.00
(i) Bulk bins exceeding 3 cu. metres but not exceeding 6 cu. metres ...	4.00
(j) Bulk bins exceeding 6 cu. metres ...	8.00
(k) Articulated vehicles ...	15.00
(l) Motor vehicle bodies ...	Nil
(m) Swill and semi-liquid wastes—	
(i) per 200 litre drum ...	0.50
(ii) bulk truck \$2 extra cover cost of aggregate weight requirement.	

Passed at a meeting of the Kalamunda Shire Council held on the 10th July, 1978.

S. P. WILLMOTT,
President.

L. F. O'MEARA,
Shire Clerk.

Approved by His Excellency the Governor in Executive Council this 13th day of September, 1978.

R. D. DAVIES,
Clerk of the Council.

FISHERIES ACT, 1905-1975.

Part III B—Processing Licenses.

THE Public is hereby notified that I have issued a permit to Norwest Fisheries of Lot 971 Pembroke Street, Broome, to establish a processing establishment to process fish in pursuance of the provisions of section 35C of the Fisheries Act, 1905-1975, at Lot 971 Pembroke Street, Broome, subject to the following conditions:—

That the processing establishment:—

- (1) Shall comply with the requirements of the Fisheries Act, 1905-1975, and all Regulations, Orders in Council, and Notices and Ministerial Directions issued thereunder.
- (2) Shall not be used for the processing of rock lobster.
- (3) Shall comply with the requirements of the Health Act, 1911 (amended).
- (4) Shall comply with the requirements of any town planning scheme or interim development order gazetted under the provisions of the Town Planning and Development Act, 1928 (amended) or the Metropolitan Region Town Planning Scheme Act, 1959 (amended).
- (5) Shall be registered as an export establishment pursuant to the provisions of the Export (Fish) Regulations made under the provisions of the Customs Act, 1901 (amended) and the Commercial (Trade Descriptions) Act, 1905 (amended) of the Parliament of the Commonwealth should it be used to process fish for export.
- (6) Shall not be used for the processing of marron (*Cherax tenuimanus*) unless a license is held under section 39C of the Fisheries Act, 1905-1975.

In accordance with the provisions of section 35K, any person aggrieved by this decision may, within fourteen days after publication of this notice, appeal against the same by lodging with the nearest Clerk of Court of Petty Sessions a notice of appeal containing a written statement of the grounds of his appeal; and also such person shall serve or cause to be served a copy of the notice of his appeal on the Director of Fisheries, within seven days after lodging the notice with the Clerk of the Court of Petty Sessions.

B. K. BOWEN,
Director of Fisheries.

Monday, 16th October, 1978, at 2.00 p.m. in the Court House, Esperance.

(Plan Gibson Townsite.)

These lots are sold subject to the following conditions:—

- (a) The purchaser shall erect on the lot purchased a residence to comply with Local Authority by-laws within four years from the due date of the first instalment. If this condition has not been complied with in the time prescribed, the land may be absolutely forfeited together with all purchase money and fees that may have been paid.
On payment of the first instalment of purchase money a License will be available, on application, upon which a mortgage can be registered. A Crown Grant (freehold) will not issue until the purchaser has complied with the building condition. A holder of a License may apply to the Minister for Lands for permission to transfer a License.
- (b) Purchases by Agents will need to be ratified by the Principals.
- (c) Subject to Examination of Survey.

F. W. BYFIELD,
Under Secretary for Lands.

FORFEITURES.

THE following leases and licenses together with all rights, title and interest therein have this day been forfeited to the Crown under the Land Act, 1933-1977 for the reasons stated:—

Name; Lease or License; District; Reason;
Corres. Nos.; Plan.

Fogarty, P. D.; 332/1801; Ninghan; Non-compliance with conditions and non-payment of rent; 6335/19; Ninghan 1:250 000.

O'Farrell, E. J., O'Farrell, C. A.; 345A/3840; Dalwallinu Lot 227; Non-compliance with conditions; 476/66; Dalwallinu Townsite.

Rutigliano, D.; 3116/6708; Cervantes Lot 24; Non-compliance with conditions; 3652/70; Cervantes 04.25.

F. W. BYFIELD,
Under Secretary for Lands.

LAND ACT, 1933-1977.

Land Release.

Department of Lands and Surveys,
Perth, 22nd September, 1978.

THE undermentioned allotments of land are now open for sale pursuant to the provisions of Part IV of the Land Act, 1933-1977, and are to be sold by Public Auction, by Order of the Minister for Lands, at the place and on the date stated, at the upset prices and subject to the conditions specified hereunder.

File 432/63.

Gibson Lot; Street; Area (Square Metres); Upset Price; Conditions.

- 20; Cnr. Reynolds and Jenkins Streets; 994; \$200; (a) (b).
27; Cnr. Reynolds and Gibson Streets; 994; \$200; (a) (b).
32; Anderson Street; 1 012; \$200; (a) (b).
33; Anderson Street; 1 012; \$200; (a) (b).
48; Reynolds Street; 961; \$200; (a) (b).
49; Reynolds Street; 961; \$200; (a) (b).
100; Anderson Street; 1 518 abt.; \$350; (a) (b) (c).
101; Cnr Anderson and Gibson Streets; 1 500 abt.; \$350; (a) (b) (c).

LAND ACT, 1933-1977.

Reserves.

Department of Lands and Surveys,
Perth 22nd September, 1978.

HIS Excellency the Governor in Executive Council has been pleased to set apart as Reserves the land described below for the purposes therein set forth.

File No. 3136/77.

AVON.—No. 35531 (Public Recreation), Location No. 28620 (formerly portion of Avon Location P1 being lot 501 on Diagram 53279) (8.387 7 hectares). (Plan Northam Sheet 3 (Great Eastern Highway, Northam).)

File No. 521/78.

AVON.—No. 35542 (Public Recreation), Location No. 28623 (formerly portion of Avon location 21197 being lot 44 on Plan 12327) (2.744 0 hectares). (Plan Toodyay 40 Sheet 2 (Davies Road, Toodyay).)

File No. 522/78.

AVON.—No. 35544 (Public Recreation), Location No. 28622 (formerly portion of Avon Location 21197 being lot 45 on Plan 12327) (1.143 0 hectares). (Plan Toodyay 40 Sheet 2 (Davies Road, Toodyay).)

File No. 2767/77.

CANNING.—No. 35518 (Public Recreation), Location No. 3046 (formerly portion of Canning Location 31 being Lot 1082 on Plan 12138) (4 164 square metres). (Plan K113 (Regina Road, Kelm-scott).)

File No. 524/78.

CANNING.—No. 35522 (Public Recreation), Location No. 3045 (formerly portion of Canning Location 18 being Lot 582 on Plan 12333) (3 547 square metres). (Plan F63-4 (Hargrave Drive, Thornlie).)

File No. 717/78.

CANNING.—No. 35529 (Drain), Location No. 3049 (formerly portion of Canning Location 18 being the land coloured blue and marked "Drain Reserve" on Plan 12364) (191 square metres). (Plan F63-4 (Greenway Avenue, Langford).)

File No. 719/78.

CANNING.—No. 35530 (Public Recreation), Location No. 3050 (formerly portion of Canning Location 18 being Lot 639 on Plan 12364) (8 037 square metres). (Plan F63-4 (Greenway Avenue, Langford).)

File No. 1592/78.

CANNING.—No. 35543 (Public Recreation), Location No. 3051 (formerly portion of Canning Location 32 being Lot 46 on Diagram 54506) (2 881 square metres). (Plan K115-4 (Mackie Road, Roleystone).)

File No. 2298/78.

CANNING.—No. 35549 (Use and Requirements of the Town of Canning), Location No. 3047 (formerly portion of Canning Location 25 being Lot 342 on Plan 12273) (1.7699 hectares). (Plan Perth 2000 15.14 (Apsley Road, Willetton).)

File No. 729/78.

COCKBURN SOUND.—No. 35532 (Public Recreation), Location No. 2546 (formerly portion of Cockburn Sound Location 439 being Lot 217 on Plan 12365) (2.1194 hectares). (Plan Perth 12.10 (Settlers Court, Bibra Lake).)

File No. 3712/77.

COCKBURN SOUND.—No. 35533 (Public Recreation), Location No. 2547 (formerly portion of Cockburn Sound Location 631 being Lots 98 and 99 on Plans 12276 and 12271 respectively) (1.8164 hectares). (Plan Perth 2000 13.12 (South Street, Leeming).)

File No. 1160/78.

COCKBURN SOUND.—No. 35541 (Public Recreation), Location No. 2548 (formerly portion of Cockburn Sound Location 451 being Lot 136 on Plan 12407) (2.2285 hectares). (Plan F122-4 (Fenimore Avenue, Munster).)

File No. 1422/78.

COCKBURN SOUND.—No. 35553 (Public Recreation), Location No. 2549 (formerly portion of Cockburn Sound location 16 being lot 52 on Plan 12436) (2.8060 hectares). (Plan Peel 2000 07.06 (Orestes Street, Madora).)

File No. 1977/78.

DERBY.—No. 35566 (Housing (Department of Agriculture)), Lot No. 792 (772 square metres). (Plan Derby Townsite 03.05 and 03.06 (Barnett Way).)

File No. 508/78.

DONNYBROOK.—No. 35527 (Public Recreation), Lot No. 491 (formerly portion of Donnybrook Lot 367 being Lot 2 on Diagram 53956) (749 square metres). (Plan Donnybrook Regional (Mead Street, Donnybrook).)

File No. 1791/69.

DWELLINGUP.—No. 35578 (Use and Requirements of the Government Employees Housing Authority), Lot No. 245 (984 square metres). (Plan Dwellingup Townsite (Forest View Road).)

File No. 3916/77.

EXMOUTH.—No. 35568 (Water Supply), Lot No. 920 (2 500 square metres). (Diagram 82854 (Plan Exmouth Townsite Sheet 2).)

File No. 2484/78.

JANDAKOT AGRICULTURAL AREA.—No. 35513 (Public Recreation), Lot No. 487 (formerly portion of each of Jandakot Agricultural Area Lots 87 and 89 being lot 639 on Plan 12344) (1.1925 hectares). (Plan F128-4 (Tewson Road).)

File No. 2348/78.

MARMION.—No. 35570 (Parking), Lot No. 95 (1 012 square metres). (Plan Perth 07.37 (Gull Street).)

File No. 2063/78.

NARROGIN.—No. 35534 (Public Recreation), Lot No. 1600 (formerly Narrogin Lot 1021 and portion of each of Narrogin Lots 1022, 1028 and 1041 being Lot 106 on Plan 9267) (5 119 square metres). (Plan Narrogin 10.37 (Hough Street, Narrogin).)

File No. 2161/75.

NORTHAMPTON.—No. 35579 (Use and Requirements of the Shire of Northampton), Lot No. 460 (1 143 square metres). (Diagram 82480, Plan Northampton 12.18 (Bateman Street).)

File No. 4326/96.

PERTH.—No. 33540 (Railway Purposes), Lot No. 911 (3.7756 hectares). (Original Plan 14335, Plan Perth 2000 14.25 (Lord Street).)

File No. 8267/04.

POPANYINNING.—No. 35567 (Hall Site (C.W.A.)), Lot No. 313 (3 504 square metres). (Diagram 82869, Plan 378D/40 (Forrest Street).)

File No. 1239/76.

ROEBOURNE.—No. 35586 (Use and Requirements of the Government Employees Housing Authority), Lot No. 649 (880 square metres). (Plan Roebourne 10-24 (Lockyer Way).)

File No. 1240/76.

ROEBOURNE.—No. 35587 (Use and Requirements of the Government Employees Housing Authority), Lot No. 650 (880 square metres). (Plan Roebourne 10.24 (Lockyer Way).)

File No. 511/78.

SWAN.—No. 35514 (Public Recreation), Location No. 9850 (formerly portion of Swan location L being lot 629 on Plan 12348) (4.7696 hectares). (Plan Perth 18.34 and 19.34 (Brown Place, Beechboro).)

File No. 511/78.

SWAN.—No. 35515 (Public Recreation), Location No. 9851 (formerly portions of each of Swan Locations L, and 9651 being Lot 255 on Plan 12348) (1 210 square metres). (Plan Perth 18.34 and 19.34 (Brown Place, Beechboro).)

File No. 3654/77.

SWAN.—No. 35516 (Public Recreation), Location No. 9847 (formerly portion of Swan Location 2339 being Lot 1067 on Plan 12260) (70 square metres). (Plan Perth 11.38 (Cabrin Place, Marangaroo).)

File No. 512/78.

SWAN.—No. 35519 (Public Recreation), Location No. 9852 (formerly portion of Swan Location 1315 being Lot 592 on Plan 12335) (721 square metres). (Plan Perth 9.37 (Hawker Avenue, Warwick).)

File No. 3778/77.

SWAN.—No. 35520 (Public Recreation), Location No. 9849 (formerly portion of Swan Location 2871 being Lot 36 on Plan 12291) (1 079 square metres). (Plan Perth 10.32 (Oriole Street, Balcatta).)

File No. 2754/77.

SWAN.—No. 35524 (Drain), Location No. 9846 (formerly portion of Swan Location 1370 being Lot 367 and marked "Drain Reserve" on Plan 12126) (1 701 square metres). (Spirula Way, Heathridge.)

File No. 737/78.

SWAN.—No. 35525 (Public Recreation), Location No. 9845 (formerly portion of Swan Location 34 being lot 137 on Plan 12369) (3 203 square metres). (Plan Perth 17.23 and 18.23 (Redgum Court, Cloverdale).)

File No. 2044/78.

SWAN.—No. 35545 (Public Recreation), Location No. 9853 (formerly portion of Swan Location 1315 being lot 435 on Diagram 54781) (6.035 0 hectares). (Plan Perth 2000 08.39 (Hilarion Road, Duncraig).)

File No. 677/78.

SWAN.—No. 35546 (Public Recreation), Location No. 9854 (formerly portion of Swan Location 1370 being lot 385 on Diagram 53925) (7.974 hectares). (Plan Swan 08.04 (Warrandyte Drive, Craigle).)

File No. 510/78.

SWAN.—No. 35547 (Public Recreation), Location No. 9855 (formerly portion of Swan Location K being lot 41 on Diagram 53850) (926 square metres). Plan Perth 2000 09.35 (Wessex Street, Carine).)

File No. 2302/78.

SWAN.—No. 35552 (Hostel Site), Location 9857 (formerly portion of Swan location W being lot 38 on Plan 1146) (1 912 square metres). (Plan Perth 2000 15.29 (Grand Promenade).)

File No. 2620/68.

SWAN.—No. 35569 (Municipal Depot), Location No. 9865 (2 129 square metres). (Reserve Diagram 264, Plan Perth 2000 BG 34/09.22 (Broome Street).)

File No. 504/76.

VICTORIA.—No. 35565 (Sub-Station Site), Location No. 11214 (1.035 5 hectares), (Diagram 82243, Plan 91/80 (Brand Highway).)

File No. 2244/78.

WELLINGTON.—No. 35523 (Primary School Site), Location 5270 (formerly portion of Leschenault Location 23 being Lot 297 on Plan 12340) (3.701 8 hectares). (Plan B55-4 (Williams Way, Clifton Park).)

File No. 2916/77.

WUNDOWIE.—No. 35561 (Park), Lot No. 409 (916 square metres). (Original Plan 14029, Plan 2A/40 (Jarrah Road).)

File No. 2916/77.

WUNDOWIE.—No. 35562 (Park), Lot No. 412 (242 square metres). (Original Plan 14029, Plan 2A/40 (Jarrah Road).)

File No. 2918/77.

WUNDOWIE.—No. 35563 (Pedestrian Access Way), Lot No. 413 (180 square metres). (Original Plan 14029, Plan 2A/40 (Jarrah Road).)

File No. 2918/77.

WUNDOWIE.—No. 35564 (Pedestrian Access Way), Lot No. 419 (160 square metres), (Original Plan 14029, Plan 2A/40 (Qualup Street).)

File No. 675/78.

WYALKATCHEM.—No. 35576 (Caravan Park), Lot No. 408 (1.788 6 hectares). Diagram 82916, Plan Wyalkatchem Townsite (Hands Drive).)

F. W. BYFIELD,
Under Secretary for Lands.

File No. 2719/51.—The Order in Council issued under portion of Executive Council Minute No. 1067 dated 1st June 1951 whereby Reserve No. 23256 was vested in the Minister for Health in trust for the purpose of "Public Health" and approve of the cancellation of the relevant Vesting Order accordingly.

File No. 4625/52, V.2.—The Order in Council issued under portion of Executive Council Minute No. 2310 dated 19th October, 1966 whereby Reserve No. 28331 was vested in the Minister for Works in trust for the purpose of "Perth Causeway Eastern Approaches" and approve of the cancellation of the relevant Vesting Order accordingly.

File No. 2896/66, V.2.—The Order in Council issued under portion of Executive Council Minute No. 2411 dated October 9, 1968 whereby Reserve No. 29375 was vested in the Shire of Carnarvon in trust for the purpose of "Effluent Disposal" and approve of the cancellation of the relevant Vesting Order accordingly.

F. W. BYFIELD,
Under Secretary for Lands.

AMENDMENT OF RESERVES.

Department of Lands and Surveys,
Perth, 22nd September, 1978.

HIS Excellency the Governor in Executive Council has been pleased to approve, under section 37 of the Land Act, 1933-1977 of the amendment of the following Reserves:—

File No. 5754/09, V. 2.—No. 984 (Canning District) "Recreation" to include Canning locations 3006 (formerly portion of Canning location 301 on Plan 8166) and 3054 (formerly portion of Canning location 301 being lot 15 on Diagram 51973) and of its area being increased to 9.556 2 hectares, accordingly. (Plan Perth 2000 19.20 (Banksia Road).)

File No. 1669/11.—No. 13894 (Collie Lot 1172) "Municipal Gardens" to include Collie Lot 1257 and of its area being increased to 3 187 square metres accordingly. (Plan Collie 31.29 (Patterson Street).)

File No. 5887/10.—No. 14073 (Avon Locations 10048 and 17969) "Prison Site" to include Avon Location 27435 and of its area being increased to about 987.706 4 hectares accordingly. (Plan Avon 10 000 1.1 (Linley Valley Road).)

File No. 3770/12, V. 2.—No. 15004 (at Wyalkatchem) to exclude the area surveyed and shown on Lands and Surveys Diagram 82916 as part of Wyalkatchem lot 408 and of its area being reduced to about 40.207 5 hectares accordingly. (Plan Wyalkatchem Townsite (Hands Drive).)

File No. 1569/16.—No. 16738 (Calingiri lot 139) "Cemetery and Access thereto" to comprise Calingiri lot 139 as surveyed and shown on Original Plan 12284 and of its area being reduced to 2.162 5 hectares, accordingly. (Plan 32/80 B.2; Calingiri Townsite (Kurrall Street).)

File No. 126/26, V. 2.—No. 19212 (Ngalbain location 9) "Timber" to comprise Ngalbain locations 9 and 55 as shown bordered red on Reserve Plan No. 123 and of its area being reduced to 6 101.998 2 hectares accordingly. (Plan Boorabbin 1 : 250 000 (Coolgardie-Esperance Highway).)

File No. 4115/12.—No. 21191 (Victoria Location 9518) "Recreation and Showground" to comprise Victoria Location 9518 as shown bordered pink on Lands and Surveys Diagram 82734 and of its area being reduced to 3.544 7 hectares accordingly. (Plan Dongara Townsite (Walton Street).)

File No. 940/36.—No. 22133 (Marmion Lots 14, 24, 68, 69 and 95) "Excepted from Sale" to exclude Marmion Lot 95 and of its area being reduced by 1 012 square metres accordingly. (Plan Perth 07.37 (Gull Street).)

REVOCATION OF ORDERS IN COUNCIL.

Department of Lands and Surveys,
Perth, 22nd September, 1978.

IT is hereby notified for general information that His Excellency the Governor in Executive Council has been pleased to revoke as follows:—

File No. 1332/15.—The Order in Council dated 9th April, 1924 whereby Reserve No. 16059 (Collie Lot 1257) was vested in the Municipal Council of Collie in trust for the purpose of "Recreation (Croquet Lawn)" and approve of the cancellation of the relevant Vesting Order accordingly.

File No. 284/14.—No. 22940 (Wyalkatchem Lot 294) "Railways" to exclude the area surveyed and shown on Lands and Surveys Diagram 82916 as part of Wyalkatchem Lot 408 and of its area being reduced to 1.001 8 hectares accordingly. (Plan Wyalkatchem Townsite (Hands Drive).)

File No. 49/41, V.2.—No. 24002 (Korijekup Estate lots 251, 227, 262, 263 and 275) "Harvey Agricultural High School" to include Korijekup Estate lot 276 (formerly portion of Wellington location 2521) and of its area being increased to 179.748 5 hectares accordingly. (Plan Harvey N.E. 1 : 25 000 (Honeymoon Road).)

File No. 4025/57.—No. 25221 (Swan Location 6727 and 7267) "Recreation" to comprise Swan Location 9800 as shown bordered pink on Lands and Surveys Diagram 82890 and of its area being increased to 5 888 square metres accordingly. (Plan F9-4 (The Coombe).)

File No. 2248/60. No. 26577 (Calingiri lots 89 and 137; Melbourne location 3962) "Recreation and Sporting Purposes" to include Calingiri lot 138 as surveyed and shown on Original Plan 12284 and of its area being increased to 52.942 9 hectares, accordingly. (Plan 32/80 B2; Calingiri Townsite (Lambert Crescent).)

File No. 4625/52, V. 2.—No. 27743 (Swan Location 7766) "Recreation and Riverside Improvements" to include Swan Location 8153 and of its area being increased to 7.806 0 hectares accordingly. (Plan P221-4 (Great Eastern Highway).)

File No. 1447/72.—No. 31434 (Port Hedland lot 2455) "Student Hostel" to exclude that portion as surveyed and shown on Original Plan 13808 as Port Hedland lot 3266 and of its area being reduced to 1.412 4 hectares, accordingly. (Plan South Hedland 25.24 (Roberts Street).)

File No. 3239/70.—No. 31500 (Port Hedland lot 2456) "Schoolsite—South Hedland" to exclude that portion as surveyed and shown on Original Plan 13808 as Port Hedland lot 3266 and of its area being reduced to 13.003 9 hectares, accordingly. (Plan South Hedland 25.24 (Roberts Street).)

File No. 1448/72.—No. 31664 (Port Hedland lot 1694) "Vocational Training Centre" to exclude that portion as surveyed and shown on Original Plan 13808 as Port Hedland lot 3266 and of its area being reduced to 10.590 7 hectares, accordingly. (Plan Port Hedland 25.24 (Roberts Street).)

File No. 2164/72.—No. 33062 (Canning location 2632) "Public Recreation" to include Canning location 3048 (formerly portion of Canning location 30 being lot 137 on Plan 12437) and of its area being increased to 1.662 2 hectares accordingly. (Plan K113-4 (O'Sullivan Drive, Kelmescott).)

File No. 2957/77.—No. 34849 (Southern Cross lots 853 and 855) "Railway Housing" to include Southern Cross lots 857 and 859 and of its area being increased to 4 000 square metres accordingly. (Plan Southern Cross North (Scorpio Street).)

File No. 1990/75.—No. 34970 (Port Hedland Lots 3726, 3746 and 3825) "Drain" to include Port Hedland Lot 3266 (formerly portion of Port Hedland Lot 2939) and of its area being increased to 3.357 6 hectares accordingly. (Plan South Hedland 2000 25.23, 25.24 (Roberts Street).)

File No. 7925/00.—No. 35351 (North Fremantle lot 419) "Road Purposes" to comprise North Fremantle lot 423 in lieu of lot 419 and of its area remaining unaltered. (Plan Perth 2000 7.16 (Stirling Highway).)

File No. 3715/77.—No. 35357 (Victoria location 11301) "Public Recreation" to include Victoria locations 11311 (formerly portion of Victoria location 5843 being lot 123 on Plan 12423) and 11319 (formerly portions of each of Victoria locations 2125 and 5843 being lot 121 on Diagram 53609) and of its area being increased to 547 square metres accordingly. (Plan 126 A/40 (Brand Highway).)

File No. 2539/76.—No. 34952 (Plantagenet Location 7368) "Mining Purposes" to include Plantagenet Location 4651 and of its area being increased to 129.443 4 hectares accordingly. (Plan 445/80 (Barytes Road).)

F. W. BYFIELD,
Under Secretary for Lands.

CANCELLATION OF RESERVES.

Department of Lands and Surveys,
Perth, 22nd September, 1978.

HIS Excellency the Governor in Executive Council has been pleased to approve under section 37 of the Land Act, 1933-1977, of the cancellation of the following Reserves:—

File No. 6077/23.—No. 2934 (Juardi District) "Resting Place for Travellers and Stock". (Plan 50/80).

File No. 4326/96.—No. 3811 (East Perth) "Railway". (Plan Perth 2000 14.25 (Parry Street).)

File No. 8807/98.—No. 6060 (Perth Lot X28) "Railway". (Plan 2000 14.25 (Lord Street).)

File No. 11144/00.—No. 8190 (Coolgardie Goldfield) "Common". (Plan 50/80.)

File No. 8267/04.—No. 9412 (Popanyinning Lot 61) "School Site". (Plan 378D/40 (Forrest Street).)

File No. 1332/15.—No. 16059 (Collie Lot 1257) "Recreation (Croquet Lawn)". Plan Collie 31.29 (Patterson Street).)

File No. 3382/49.—No. 22959 (Pingelly Lot 43) "Use and Requirements of the Government Employees Housing Authority". (Plan Pingelly 20005.—(Elliot Street).)

File No. 2719/51.—No. 23256 (Avon Location 27435) "Public Health". (Plan Avon 10 000 1.1 (Linley Valley Road).)

File No. 4625/52, V.2.—No. 28331 (Swan Location 8153) "Perth Causeway Eastern Approaches". (Plan P221-4 (Great Eastern Highway).)

File No. 2896/66, V.2.—No. 29375 (Carnarvon Lot 1154) "Effluent Disposal". (Plan Carnarvon Central (Robinson Street).)

File No. 1816/75.—No. 30385 (Lake Grace Lots 242 and 265) "Use and Requirements of the Shire of Lake Grace". (Plan Lake Grace Townsite (Clark Avenue).)

File No. 3636/67.—No. 34582 (Derby lots 847 and 693) "Use and Requirements of the Government Employees Housing Authority". (Plan Derby Townsite (Beaven Street).)

File No. 3887/76.—No. 35150 (Karratha Lot 1286) "Use and Requirements of the Shire of Roebourne". Plan Karratha 30.27 (Frinderstein Way).)

File No. 3888/76.—No. 35151 (Karratha Lot 1226) "Use and Requirements of the Shire of Roebourne". (Plan Karratha 30.27 (Petersen Court).)

File No. 1053/78.—No. 35241 (Kununurra Lot 7) "Use and Requirements of the Government Employees Housing Authority". (Plan Kununurra 23.17 (Coolibah Drive).)

F. W. BYFIELD,
Under Secretary for Lands.

CHANGE OF PURPOSE OF RESERVES.

Department of Lands and Surveys,
Perth, 22nd September, 1978.

HIS Excellency the Governor in Executive Council has been pleased to approve, under section 37 of the Land Act, 1933-1977, of the change of purpose of the following Reserves:—

File No. 11875/97.—No. 4911 (Collie Lot 320) being changed from "Police" to "Public Buildings". (Plan Collie 31.29.)

File No. 2733/09.—No. 12107 (Mullewa Agricultural Area Lot 58) being changed from "Sanitary Depot" to "Rubbish Site". (Plan 156B/40.)

File No. 1669/11.—No. 13894 (Collie Lots 1172 and 1257) being changed from "Municipal Gardens" to "Recreation". (Plan Collie 31.29.)

File No. 3411/57.—No. 26809 (Avon Location 27991 being changed from "Public Utility" to "Conservation of Flora and Fauna". (Plan Kellerberrin 1 : 50 000.)

F. W. BYFIELD,
Under Secretary for Lands.

LAND ACT, 1933-1977.

Land Release.

Department of Lands and Surveys,
Perth, 22nd September, 1978.

File No. 880/71.

HIS Excellency the Governor in Executive Council has been pleased to approve under section 45A of the Land Act, 1933-1977, of South Boulder Lots F81, F82, F83, F91, F92 and F93 being made available for sale in fee simple at the purchase price of two thousand dollars (\$2 000.00) and subject to the payment for improvements at valuation, in cash, should the successful applicant be other than the former lessee.

Applications must be lodged at the Department of Lands and Surveys, Perth.

(Plan Kalgoorlie-Boulder Sheet 3 (Chaffers Street).)

F. W. BYFIELD,
Under Secretary for Lands.

WITHDRAWN FROM SALE.

Karratha Lot 1792.

Department of Lands and Surveys,
Perth, 22nd September, 1978.

Corres. No. 3157/69, V.3.

IT is hereby notified for general information that Karratha Lot 1792 has been withdrawn from sale under section 41A of the Land Act, 1933-1978.

F. W. BYFIELD,
Under Secretary for Lands.

Forests Department,
Perth, 15th September, 1978.

HIS Excellency the Governor in Council has approved the following:—

Confirmation of Permanent Appointment.

Winfield, Clifford Francis, as a Technical Assistant Level F.3, Forests Department, as from the 13th February, 1978.

Byrne, Alan Robert, as a Forest Guard Level F.2, Forests Department, as from the 12th December, 1977.

Manning, Howard Peter, as a Forest Guard, Level F.2, Forests Department, as from the 12th December, 1977.

Collins, Jean, as a Clerical Assistant, Level F.C.2, Forests Department, as from the 22nd January, 1977.

B. J. BEGGS,
Conservator of Forests.

BUSH FIRES ACT, 1954-1977.

Shire of Dardanup.

Firebreak Notice.

Notice to all Owners and/or Occupiers of Land in the Shire of Dardanup.

PURSUANT to the powers contained in section 33 of the Bush Fires Act, 1954, you are hereby required on or before the appropriate dates mentioned below and thereafter up to and including the 15th day of April, 1979, on all land owned or occupied

by you within the Shire of Dardanup, to have firebreaks clear of all inflammable matter, and in accordance with the following requirements:—

Requirements in Respect of Rural Land.

On all land owned and occupied by you, which is not within a townsite or within an area subdivided for residential purposes, you must on or before the 15th day of November, 1978:—

Have clear of all inflammable matter and all bush as defined in the Bush Fires Act, firebreaks at least 2 metres wide:—

- (a) Immediately inside and along all external boundaries of the land where the land abuts formed public roads; and
- (b) within 20 metres of the perimeter of all buildings or hay stacks or groups thereof, in such a manner so as to completely surround the buildings and hay stacks; and
- (c) immediately alongside all railways bounding or intersecting the land; and
- (d) in such additional or alternative positions as instructed in writing from any person authorised by the Shire of Dardanup.

Requirements in Respect of Urban Land.

On all land owned or occupied by you within a townsite or within any other area subdivided for residential purposes, you must on or before the 15th day of December, 1978:—

Have clear of all inflammable matter and all bush as defined in the Bush Fires Act, save standing live trees, firebreaks according to the following requirements:—

- (a) Where the area of the land is 2 023 square metres ($\frac{1}{2}$ acre) or less and the land is not used for agriculture or grazing purposes, all inflammable matter and all bush as defined in the Bush Fires Act, save standing live trees, shall be removed from the whole of the land; or
- (b) where the land is used for agriculture or grazing purposes or is more than 2 023 square metres in area, firebreaks at least 2 metres wide shall be cleared of all inflammable matter and all bush as defined in the Bush Fires Act, save standing live trees, immediately inside all the external boundaries of the land and also immediately surrounding all buildings situate on the land.

Requirements in Respect of Fuel Storage on Rural and Urban Land.

On all land owned or occupied by you upon which there is situate any drum or drums which are normally used for the storage of automotive fuel, or any ramp or other structure used for the purpose of storing such drums, you must on or before the 15th day of November, 1978 have clear of all inflammable matter and all bush as defined in the Bush Fires Act, firebreaks at least 6 metres wide immediately surrounding all such drums, ramps or structures.

Application to Vary Above Requirements.

If it is considered for any reason to be impracticable to clear firebreaks as required by this Notice, you must apply to the Council for permission to provide firebreaks in alternative positions, or to take alternative action to abate fire hazards on the land. If permission is not granted by the Council, or its duly authorised Officer, you must comply with the requirements of this Notice.

Burning. If the requirements of this Notice are to be complied with by burning, such burning must be in accordance with the relevant provision of the Bush Fires Act.

By Order of the Council.

C. J. SPRAGG,
Shire Clerk.

BUSH FIRES ACT, 1954-1977.

(Section 33.)

Shires of Kondinin and Narembeen.

Fire Break Order.

Notice to Owners and Occupiers of lands within the Kondinin and Narembeen District.

UNDER the provisions of the above Act, you are hereby required to:—

Agricultural Land.

(a) On or before the 1st November, 1978, to clear of all inflammable material, firebreaks not less than 3 metres (10 feet) wide in the following positions on all rural and townsite land owned or occupied by you and thereafter to maintain the firebreaks clear of inflammable material up to and including the 30th day of April, 1979.

- (1) Immediately inside all external boundaries of the land; and
- (2) In such other positions as is necessary to divide the land in excess of 120 hectares (300 acres) into areas not exceeding 120 hectares (300 acres), each completely surrounded by a firebreak; and
- (3) Immediately surrounding any part of the land used for pasture or crop; and
- (4) Immediately surrounding all buildings, haystacks and fuel ramps situated on the land which are normally used for the storage of fuel whether they contain fuel or not; and

(b) On or before the 31st day of January, 1979, (or within 14 days of the date of completion of the preparation for burning should this be after the 31st day of January, 1979) to clear all inflammable material firebreaks not less than 20 metres (one chain) wide immediately inside the external boundaries of the land on which the bush has been bulldozed, chained or prepared in any similar manner for burning (whether you intend to burn the bush or not) and thereafter to maintain the firebreak clear of inflammable material up to and including the 30th day of April, 1979.

If it is considered to be impracticable for any reason to clear firebreaks as required by this notice, you may apply to the Council not later than 14 days prior to the date by which the firebreaks are required to be provided for permission to provide firebreaks in alternative positions on the land. No such application will be considered unless it is made in writing adequately describes the land, and it is accompanied by written approval of the bush fire control officer for the area in which the land is situated. If permission is not granted by the Council you shall comply with the requirements of this notice.

The penalty for failing to comply with this notice is a fine of not less than \$10 nor more than \$200, a person in default is also liable, whether prosecuted or not, to pay the cost of performing the work directed in this notice if it is not carried out by the owner or occupier by the date required by this notice.

If the requirements of this notice are carried out by burning, such burning must be in accordance with the relevant provisions of the Bush Fires Act.

Townsite Land.

On or before November 1st, 1978, remove all bush and inflammable material from vacant townsite land; but where buildings are erected on the land, prepare and thereafter maintain until 30th April, 1979, effective firebreaks around the perimeter of such buildings and inside and along the whole of the boundary of the land, cleared of inflammable material to a width of at least 1 metre (3 feet) or where the boundary is closer than 1 metre (3 feet), then for the lesser distance.

Failure or neglect to comply with this notice will render the owner or occupier liable to a penalty of \$200.

By Order of the Council,

M. J. JONES,
Shire Clerk Kondinin.
A. J. MIDDLETON,
Shire Clerk Narembeen.

BUSH FIRES ACT, 1954.

Shire of Wickepin.

Firebreak Order 1978-79.

PURSUANT to the powers contained in section 33 of the Bush Fires Act, 1954, owners or occupiers of property are hereby required on or before the 31st October, 1978, and thereafter up to 1st April, 1979, to plough, scarify or otherwise provide and maintain firebreaks clear of all inflammable material, at least two point five (2.5) metres wide as follows:—

Rural Land.

- (1) Inside the land held by each owner or occupier; and
- (2) to subdivide each holding into lots of not greater area than one hundred and sixty two hectares; and
- (3) to completely surround each building, haystack, fuel ramp or dump on such land.

Townsite Area.

All lots within the Townsites of Harrismith, Tincurrin, Toolibin, Wickepin and Yealering are required to be totally cleared of all debris or inflammable material.

If it is considered impractical for any reason to clear firebreaks in the position required by this notice, or to otherwise comply with this order, the approval of the Council must be obtained before the 12th day of October, 1978, to provide them in an alternative situation. Failure to comply with these requirements renders the owners or occupier liable to a penalty of not less than ten dollars and not more than two hundred dollars.

By Order of the Council,

W. I. WEIR,
Shire Clerk.

BUSH FIRES ACT, 1954.

Shire of Wickepin.

Bushfire Control 1978-1979.

Fire Control Officers.

THE following Fire Control Officers have been appointed for the 1978-79 season:—

Messrs. J. Beattie, R. Beeck, C. Black, L. A. Dowdell, R. Easton, R. Elson, E. Heffernan, L. A. Hemley, J. Hiller, K. Kerruish, N. King, C. Lang, R. Miller, W. Perry, J. Rose, C. Russell, M. Tilbee, R. McLean, W. Weir, and L. B. Whyte.

Harvesting and Grain Carting Bans.

Notice of harvesting and grain carting bans shall be served on Co-operative Bulk Handling Bins attendants at Tincurrin, Wickepin and Yealering by Messrs C. Black, W. Perry and N. King respectively.

Clover Permits.

Clover permits will only be issued by Messrs. C. Black, C. Lang and W. Perry. Such permits will only be issued when an application complies with the following conditions:—

- (1) He must comply with all the requirements of the Bush Fire Act and Regulations.
- (2) He must arrange for a Fire Control Officer to attend such fires.

- (3) He must advertise the proposed burn in a newspaper circulating in the district.
- (4) He must produce the written consent of all neighbours to the lighting of such fires to the officer issuing the permits.
- (5) He must arrange for a minimum of three fully equipped fire fighting vehicles and six men to be present at such fires.
- (6) He must produce evidence of an insurance cover at least \$20 000 against any risk arising from such fire to the Officer issuing the permit.

Issuing of Permits.

Between 1st and 31st October and 8th February to 31st May, in each year, no fire can be lit without obtaining a permit from a Fire Control Officer and otherwise complying with the Bush Fires Act and Regulations.

Between 1st November and 7th February no fire can be lit except for clover gathering or other specially approved purpose.

By Order of the Council.

W. I. WEIR,
Shire Clerk.

BUSH FIRES ACT, 1954-1977.

Notice to all Owners and/or Occupiers of Land in the Town of Kalgoorlie.

PURSUANT to the powers contained in section 33 of the Bush Fires Act, 1954-1977, you are hereby required on or before the 31st day of October, 1978, or within fourteen days of your becoming owner or occupier of land should this be after the 31st day of October, 1978, to clear firebreaks and remove flammable material from the land owned or occupied by you as specified hereunder and to have the specified land and firebreaks clear of all flammable material from the 31st day of October, 1978, up to and including the 14th day of April, 1979.

(1) Land Outside Townsites.

- 1.1 All buildings on land which are outside townsites shall be surrounded by two firebreaks not less than two metres wide cleared of all flammable material, the inner firebreak to be not more than twenty metres from the perimeter of the building or group of buildings and the outer firebreak not less than 200 metres from the inner firebreak.
- 1.2 To remove flammable material from the whole of the land between the firebreaks required in paragraph 1.1 above.

(2) Land in Townsites.

- 2.1 Where the area of land is 2 000 square metres (approximately $\frac{1}{2}$ acre) or less, all flammable material shall be removed from the whole of the land.
- 2.2 Where the area of land exceeds 2 000 square metres, firebreaks at least three metres in width shall be cleared of all flammable material immediately inside and along the boundaries of the land. Where there are buildings on the land, additional firebreaks three metres in width shall be cleared immediately surrounding each building.

If it is considered for any reason to be impractical to clear firebreaks or remove flammable material as required by this notice, you may apply to the Council or its duly authorised officer not later than the 15th day of October, 1978, for permission to provide firebreaks in alternative positions or take alternative action to remove or abate fire hazards. If permission is not granted by the Council or its duly authorised officer, you shall comply with the requirements of this notice.

"Flammable material" does not include green growing trees or green growing plants in gardens.

If the requirements of this notice are carried out by burning, such burning shall comply with the relevant provisions of the Bush Fire Act.

The penalty for failing to comply with this notice is a fine of \$400 and a person in default is also liable, whether prosecuted or not, to pay the cost of performing the work directed in this notice if it is not carried out by the owner or occupier by the date required by this notice.

The prohibited burning period will be from 15th December, 1978, to 14th April, 1979, inclusive.

By Order of the Council.

Dated this 11th day of September, 1978.

D. R. MORRISON,
Town Clerk.

BUSH FIRES ACT, 1954-1977.

Town of Bunbury.

Notice to all Owners and/or Occupiers of Land in the Town of Bunbury.

PURSUANT to the powers contained in section 33 of the above Act, you are hereby required on or before the 14th day of December, 1978, and thereafter up to and including the 14th day of March, 1979, to have a firebreak clear of all flammable material at least 3 metres wide or to remove from the land, owned or occupied by you, all flammable material as outlined hereunder:

1. Townsite Land: (Residential, Commercial and Industrial).

- (a) Where the area of the land is 2 024 square metres ($\frac{1}{2}$ acre) or less and the land is not used for agricultural or grazing purposes, all flammable material shall be removed from the whole of the land.
- (b) Where the area of land is 2 024 square metres ($\frac{1}{2}$ acre) or less and the land is used for agricultural or grazing purposes, you are required to have a firebreak clear of all flammable material at least 3 metres wide, immediately inside and around all boundaries of the land and also immediately surrounding all buildings situated on the land.
- (c) Where the area of the land is more than 2 024 square metres ($\frac{1}{2}$ acre), you are required to have a firebreak clear of all flammable material at least 3 metres wide, immediately inside and around all boundaries of the land and also immediately surrounding all buildings situated on the land.

2. Rural Land:

- (a) Where the area of the land is more than 2 024 square metres ($\frac{1}{2}$ acre), you are required to have a firebreak clear of all flammable material at least 3 metres wide, immediately inside and around all boundaries of the land.
- (b) Where there are buildings or haystacks situated on the land, all flammable material shall be cleared within 20 metres of the perimeter of all buildings and haystacks or groups of buildings and haystacks so as to completely surround the buildings or haystacks or groups of buildings and haystacks.

3. Fuel and/or Gas Depots: In respect of land owned and/or occupied by you on which is situated any container normally used to contain liquid or gas fuel, including the land on which any ramp or supports are constructed, you shall have the land clear of all flammable material.

If it is considered to be impracticable for any reason to have firebreaks or to remove flammable material from land as required by this notice, you may apply to the Council or its duly authorised officer, not later than the 15th day of November, 1978, for permission to have firebreaks in alternative positions or to take alternative action to abate fire hazards on the land. If permission is not granted by the Council or its duly authorised officer, you shall comply with the requirements of this notice.

An Infringement Notice (Penalty \$40.00) will be issued for failure to comply with this notice, and a person in default is also liable to pay the cost of performing the work directed in this notice if it is not carried out by the Owner or Occupier by the date required by this notice.

If the requirements of this notice are carried out by burning, such burning must be in accordance with the relevant provisions of the Bush Fires Act.

By Order of the Council,

W. J. CARMODY,
Town Clerk.

**TOWN PLANNING AND DEVELOPMENT ACT,
1928 (AS AMENDED).**

Notice That a Town Planning Scheme Amendment has been Prepared and is Available for Inspection.

City of Melville Town Planning Scheme
No. 2—Amendment Nos. 165 and 169.

T.P.B. 853/2/17/5, Pts. 165 and 169.

NOTICE is hereby given that the Council of the City of Melville in pursuance of its powers under the Town Planning and Development Act, 1928 (as amended) has prepared a Town Planning Scheme amendment for the purpose of rezoning land as follows:

Amendment No. 165—Lot 1 of Swan Location 61, corner of Riseley Street and Willcock Street, Ardross, from "Places of Public Assembly—Worship", "G.R.4", "Communications Reserves—Local Road—R.O.W.", to "Places of Public Assembly—Worship and Hall"; and Part of Lots 509-521, 527, 529-534 and 536 of Swan Locations 6378 and 6379 from "Communications Reserve—R.O.W." to "General Residential 4".

Amendment No. 169—Lot 370, Swan Location 61, Reynolds Road, Mt. Pleasant, from "General Residential 4" to "Other Commercial—Car Park" and Lot 371, Location 61 Reynolds Road, Mt. Pleasant, from "General Residential 4" to "Special Business—Medical and Paramedical".

All plans and documents setting out and explaining the amendment have been deposited at Council Offices, Almondbury Road, Ardross, and will be open for inspection without charge during the hours of 9.00 a.m. to 4.00 p.m. on all days of the week except Saturdays, Sundays and Public Holidays until and including the 23rd October, 1978 for Amendment No. 165; and 6th November, 1978 for Amendment No. 169.

The plans and documents have also been deposited at the office of the Town Planning Department, Perth and will similarly be open for inspection for the same period between the hours of 10 a.m. and 4 p.m.

Any person who desires to make a submission on the amendments should make the submission in writing in the form prescribed by the regulations and lodge it with The Town Clerk, Melville City Council, P.O. Box 130, Applecross, W.A. 6153 on or before the 23rd October, 1978 for Amendment No. 165; and 6th November, 1978 for Amendment No. 169.

R. H. FARDON,
Town Clerk.

**TOWN PLANNING AND DEVELOPMENT ACT,
1928 (AS AMENDED).**

Advertisement of Approved Town Planning
Scheme Amendment.

City of Stirling District Scheme—Amendment
No. 61.

T.P.B. 853/2/20, Pt. 61.

IT is hereby notified for public information, in accordance with section 7 of the Town Planning and Development Act, 1928 (as amended) that the

Minister for Urban Development and Town Planning approved the City of Stirling Town Planning Scheme Amendment on the 15th August, 1978, for the purpose of amending the Scheme Text to define three grades of radio and television installations and allow Council discretion to permit these installations in appropriate zones as set out in the Schedule annexed hereto.

A. LUKETINA,
Mayor.

H. J. GLOVER,
Town Clerk.

Schedule.

Town Planning and Development Act, 1928
(as amended).

City of Stirling District Planning Scheme—
Amendment No. 61.

RESOLVED that Council in pursuance of section 7 of the Town Planning and Development Act, 1928 (as amended) amends the above Town Planning Scheme by:—

- (1) Altering Clause 1.8 Interpretation by the addition of the following:

Radio/T.V. Installation (private) means masts, aerials and other associated equipment used for the transmission and reception of radio or T.V. signals for hobby purposes only but does not include similar equipment used for business purposes or for gain.

Radio/T.V. Installation (large scale commercial) means buildings, masts, aerials and equipment used by commercial enterprises for the transmission or reception of radio or T.V. signals and associated activities.

Radio/T.V. Installation (small scale commercial) means masts, aerials and other associated equipment, considered by Council to be visually unobtrusive, used by commercial enterprises for the transmission or reception of radio or T.V. signals but does not include any other type of building, or equipment requiring frequent servicing.

- (2) Altering Table No. 1—Zoning by:—

2.1 Deleting the Use Class "Radio/T.V. Installation".

2.2 Inserting the Use Classes "Radio/T.V. Installation (Large Scale Commercial)", "Radio/T.V. Installation (Small Scale Commercial)" and "Radio/T.V. Installation (Private)".

2.3 Inserting the symbol "AA" in columns 1 to 12 (inclusive) and 15 to 20 (inclusive) opposite the use class "Radio/T.V. Installation (Private)".

2.4 Inserting the symbol "AA" in columns 1 to 12 (inclusive) and 15 to 20 (inclusive) opposite the use class "Radio/T.V. Installation (Small Scale Commercial)".

2.5 Inserting the symbol "AA" in columns 8 to 12 (inclusive) and 15 to 17 (inclusive) opposite the use class "Radio/T.V. Installation (Large Scale Commercial)".

TOWN PLANNING AND DEVELOPMENT ACT,
1928 (AS AMENDED).

Notice that a Town Planning Scheme Amendment has been Prepared and is Available for Inspection.

City of Stirling District Planning Scheme
—Amendment No. 94.

T.P.B. 853/2/20, Pt. 94.

NOTICE is hereby given that the Council of the City of Stirling in pursuance of its powers under the Town Planning and Development Act, 1928 (as amended) has prepared a Town Planning Scheme amendment for the purpose of including Lots 436 and 437, Swan Location 2, Beaufort Street, Mt. Lawley, in a "Special Zone—Medical Centre".

All plans and documents setting out and explaining the amendment have been deposited at Council Offices, Hertha Road, Stirling and will be open for inspection without charge during the hours of 9.00 a.m. to 4.00 p.m. on all days of the week except Saturdays, Sundays and Public Holidays until and including the 27th October, 1978.

The plans and documents have also been deposited at the office of the Town Planning Department, Perth and will similarly be open for inspection for the same period between the hours of 10 a.m. and 4 p.m.

Any person who desires to make a submission on the amendment should make the submission in writing in the form prescribed by the regulations and lodge it with The Town Clerk, Stirling City Council, Hertha Road, Stirling, W.A. 6021 on or before the 27th October, 1978.

H. J. GLOVER,
Town Clerk.

TOWN PLANNING AND DEVELOPMENT ACT,
1928 (AS AMENDED).

Notice that a Town Planning Scheme Amendment has been Prepared and is Available for Inspection.

Town of Kwinana Town Planning Scheme No. 1
—Amendment No. 11.

T.P.B. 853/2/26/1, Pt. 11.

NOTICE is hereby given that the Kwinana Town Council in pursuance of its powers under the Town Planning and Development Act, 1928 (as amended) has prepared a Town Planning Scheme amendment for the purpose of rezoning Peel Estate Lots 693, 100 and 104 Liddelow, Rowley and Wolfe Roads, Mandogalup, from "Rural" to "Special Rural Zone—Horse Agistment and Pony Club Activities"; and amending its Scheme Text to include special provisions relating to the uses and development of the land included in this Zone.

All plans and documents setting out and explaining the amendment have been deposited at Council Offices, Kwinana Town Centre, Gilmore Avenue, Kwinana and will be open for inspection without charge during the hours of 9.00 a.m. to 5.00 p.m. on all days of the week except Saturdays, Sundays and Public Holidays until and including the 21st November, 1978.

The plans and documents have also been deposited at the office of the Town Planning Department, Perth and will similarly be open for inspection for the same period between the hours of 10 a.m. and 4 p.m.

Any person who desires to make a submission on the amendment should make the submission in writing in the form prescribed by the regulations and lodge it with The Town Clerk, Kwinana Town Council, P.O. Box 21, Kwinana, W.A. 6167 on or before the 21st November, 1978.

L. G. BAKER,
Town Clerk.

TOWN PLANNING AND DEVELOPMENT ACT,
1928 (AS AMENDED).

Notice that a Town Planning Scheme Amendment has been Prepared and is Available for Inspection.

Town of Narrogin Town Planning Scheme No. 1
—Amendment Nos. 22 and 23.

T.P.B. 853/4/2/3, Pts. 22 and 23.

NOTICE is hereby given that the Narrogin Town Council in pursuance of its powers under the Town Planning and Development Act, 1928 (as amended) has prepared a Town Planning Scheme amendment for the purpose of rezoning land as follows:

Amendment No. 22—Narrogin Town Lot 25 of 455 Lock Street from "Residential Use" to "Public Building Use".

Amendment No. 23—Narrogin Town Lots 1070 and 1071, corner of Forrest and Olden Streets from "Business Use" to "Residential".

All plans and documents setting out and explaining the amendment have been deposited at Council Offices, 89 Earl Street, Narrogin and will be open for inspection without charge during the hours of 10.00 a.m. to 4.00 p.m. on all days of the week except Saturdays, Sundays and Public Holidays until and including the 20th October, 1978.

The plans and documents have also been deposited at the office of the Town Planning Department, Perth and will similarly be open for inspection for the same period between the hours of 10 a.m. and 4 p.m.

Any person who desires to make a submission on the amendment should make the submission in writing in the form prescribed by the regulations and lodge it with The Town Clerk, Narrogin Town Council, P.O. Box 188, Narrogin, W.A. 6312 on or before the 20th October, 1978.

J. W. FLATOW,
Town Clerk.

CORRIGENDUM.

TOWN PLANNING AND DEVELOPMENT ACT,
1928 (AS AMENDED).

Advertisement of Approved Town Planning Scheme Amendment.

Shire of Armadale-Kelmscott Town Planning Scheme No. 1—Amendment No. 94.

T.P.B. 853/2/22/1, Pt. 94.

IT is hereby notified for public information that the notice relating to the approval of the above Amendment which was published in the *Government Gazette* dated the 25th August, 1978, at page 3131, contained an omission which is hereby corrected as follows:

paragraph (a) of the notice should read ". . .
Lots . . . 83, 84, 85 and 326 . . ."

I. K. BLACKBURN,
President.

A. E. RASMUSSEN,
Shire Clerk.

TOWN PLANNING AND DEVELOPMENT ACT,
1928 (AS AMENDED).

Notice that a Town Planning Scheme Amendment has been Prepared and is Available for Inspection.

Shire of Armadale-Kelmscott Town Planning Scheme No. 1—Amendment No. 127.

T.P.B. 853/2/22/1, Pt. 127.

NOTICE is hereby given that the Armadale-Kelmscott Shire Council in pursuance of its powers under the Town Planning and Development Act, 1928 (as amended) has prepared a Town Planning Scheme amendment for the purpose of rezoning portion of the lot described as Diagram 9324 from "Single Residential S.R. 2A" to "Special Use—Pioneer Village" and amending its Scheme Text to include a definition of "Pioneer Village" with controls relating to development and uses of land included in this Zone.

All plans and documents setting out and explaining the amendment have been deposited at Council Offices, Jull Street, Armadale and will be open for inspection without charge during the hours of 9.00 a.m. to 4.00 p.m. on all days of the week except Saturdays, Sundays and Public Holidays until and including the 27th October, 1978.

The plans and documents have also been deposited at the office of the Town Planning Department, Perth and will similarly be open for inspection for the same period between the hours of 10 a.m. and 4 p.m.

Any person who desires to make a submission on the amendment should make the submission in writing in the form prescribed by the regulations and lodge it with The Shire Clerk, Shire of Armadale-Keimscott, P.O. Box 69, Armadale, W.A. 6112 on or before the 27th October, 1978.

A. E. RASMUSSEN,
Shire Clerk.

**TOWN PLANNING AND DEVELOPMENT ACT,
1928 (AS AMENDED).**

Notice that a Town Planning Scheme Amendment has been Prepared and is Available for Inspection. Shire of Broome Town Planning Scheme No. 1—Amendment Nos. 7 and 9.

T.P.B. 853/7/2/1, Pts. 7 and 9.

NOTICE is hereby given that the Broome Shire Council in pursuance of its powers under the Town Planning and Development Act, 1928 (as amended) has prepared a Town Planning Scheme amendment for the purpose of rezoning land as follows:

Amendment No. 7—Lots 601, 451, 546 and 1202 Dampier Terrace from "Parks and Recreation" to "Residential".

Amendment No. 9—Lots 479/619 Dampier Terrace from "Parks and Recreation" to "Commercial".

All plans and documents setting out and explaining the amendment have been deposited at Council Offices, Broome and will be open for inspection without charge during the hours of 8.00 a.m. to 4.30 p.m. on all days of the week except Saturdays, Sundays and Public Holidays until and including the 22nd December, 1978.

The plans and documents have also been deposited at the office of the Town Planning Department, Perth and will similarly be open for inspection for the same period between the hours of 10 a.m. and 4 p.m.

Any person who desires to make a submission on the amendment should make the submission in writing in the form prescribed by the regulations and lodge it with The Shire Clerk, Broome Shire Council, P.O. Box 44, Broome, W.A. 6725 on or before the 22nd December, 1978.

D. L. HAYNES,
Shire Clerk.

**TOWN PLANNING AND DEVELOPMENT ACT,
1928 (AS AMENDED).**

Advertisement of Approved Town Planning Scheme Amendment.

Shire of Kalamunda District Town Planning Scheme—Amendment No. 56.

T.P.B. 853/2/24/13, Pt. 56.

IT is hereby notified for public information, in accordance with section 7 of the Town Planning and Development Act, 1928 (as amended) that the Minister for Urban Development and Town Planning approved the Shire of Kalamunda Town Planning Scheme Amendment on the 12th September, 1978 for the purpose of rezoning Part Lot 2 Hale Road, Forrestfield from "Urban Development Zone" to "G.R. 4" as depicted on the amending plan adopted by Council on the 19th day of December, 1977 and approved by the Minister for Urban Development and Town Planning.

S. P. WILLMOTT,
President.

L. F. O'MEARA,
Shire Clerk.

**TOWN PLANNING AND DEVELOPMENT ACT,
1928 (AS AMENDED).**

Notice that a Town Planning Scheme Amendment has been Prepared and is Available for Inspection.

Shire of Wanneroo Town Planning Scheme No. 1—Amendment No. 121.

T.P.B. 853/2/30/1, Pt. 121.

NOTICE is hereby given that the Wanneroo Shire Council in pursuance of its powers under the Town Planning and Development Act, 1928 (as amended) has prepared a Town Planning Scheme amendment for the purpose of rezoning Lots 62, 91 and 98 and Part Lots 90, 65, 66, 67, 68, 69, 70 and 71 of Swan Location 1315; Part Lots 90, 65, 66, 67, 68 and 69 and Lot 89 of Swan Location G; Part Lots 70, 71, 106, 107 and 108 of Swan Location H; and Lots 109 and 110 of Swan Location I from "Residential Development", "Regional Recreation Reserve", "Controlled Access Highway" and "Rural" to "Residential", "Residential Development", "Civic", "Commercial", "Public Use Reserve", "Reserve for Recreation" and "Important Regional Road".

All plans and documents setting out and explaining the amendment have been deposited at Council Offices, Wanneroo and will be open for inspection without charge during the hours of 8.45 a.m. to 4.45 p.m. on all days of the week except Saturdays, Sundays and Public Holidays until and including the 13th October, 1978.

The plans and documents have also been deposited at the office of the Town Planning Department, Perth and will similarly be open for inspection for the same period between the hours of 10 a.m. and 4 p.m.

Any person who desires to make a submission on the amendment should make the submission in writing in the form prescribed by the regulations and lodge it with The Shire Clerk, Wanneroo Shire Council, P.O. Box 21, Wanneroo, W.A. 6065 on or before the 13th October, 1978.

N. S. BENNETTS,
Shire Clerk.

**TOWN PLANNING AND DEVELOPMENT ACT,
1928 (AS AMENDED).**

Advertisement of Resolution Deciding to Prepare a Town Planning Scheme.

City of Fremantle Town Planning Scheme No. 4—"O'Connor".

NOTICE is hereby given that the Council of the City of Fremantle on 21st August, 1978, passed the following Resolution:—

Resolved that the Council, in pursuance of section 7 of the Town Planning and Development Act, 1928 (as amended) prepare the above Town Planning Scheme with reference to an area situate wholly within the City of Fremantle and enclosed within the inner edge of black border on a plan now produced to the Council and marked and certified by the Town Clerk under his hand dated the 21st August, 1978, as "Scheme Area Map".

Dated the 6th day of September, 1978.

S. W. PARKS,
Town Clerk.

METROPOLITAN REGION TOWN PLANNING
SCHEME ACT, 1959-1976.

Metropolitan Region Scheme.

Notice of Amendment.

File 833/97; Amendment No. 231/33.

1. In accordance with the provisions of section 33 of The Metropolitan Region Town Planning Scheme Act, 1959-1976, the Metropolitan Region Planning Authority on the 26th July, 1978, resolved to amend the Metropolitan Region Scheme as referred to in the First Schedule hereto.

2. Copies of the maps that form part of the Scheme which is being amended are available for public inspection free of charge, during normal office hours from Monday to Friday inclusive of each week, except on public holidays, at the places mentioned in the Second Schedule hereto.

3. And please take notice that any person who feels aggrieved by the Amendment may appeal to the Minister for Urban Development and Town Planning against the Amendment on the prescribed form. Forms of Notice of Appeal are available at the place of exhibition and shall be lodged in duplicate with the Secretary, Metropolitan Region Planning Authority, 22 St. George's Terrace, Perth, any time on or before the 17th November, 1978.

H. R. P. DAVID,
Secretary.

First Schedule.

Scheme Map Sheet No. 13 is amended by Amendment Map Sheet No. 13/27. The Amendment results from considerable investigation into the use of the subject land, has the effect of rezoning the area bounded by the Beechboro-Gosnells Freeway, Roe Freeway and Railway Reserve in Wattle Grove from Rural to Industrial, and is shown on MRPA Plan No. 4.0319.

Second Schedule.

Public Inspection:—

- (i) Office of the Town Planning Department, 2nd Floor, Oakleigh Building, 22 St. George's Terrace, Perth;
- (ii) Office of the Municipality of the City of Perth;
- (iii) Offices of the Shire of Kalamunda, the Shire of Belmont and the Town of Canning.
- (iv) State Reference Library, 40 James Street, Perth (between the hours of 9.00 a.m. to 9.45 p.m. Monday to Saturday, and 2.00 p.m. to 5.00 p.m. on Sunday).

PUBLIC WORKS DEPARTMENT

Tenders, closing at West Perth at 2.30 p.m. on the dates mentioned hereunder, are invited for the following projects.

Tenders are to be addressed to the Minister (either for Works or for Water Supply, Sewerage and Drainage, as indicated on the tender document).

C/- Contract Office
Public Works Department,
Dumas House,
2 Havelock Street,
West Perth. Western Australia 6005

and are to be endorsed as being a tender for the relevant project.

The highest, lowest, or any tender will not necessarily be accepted.

Contract No.	Project	Closing Date	Tender Documents now available at
21359	Community Welfare, Roebourne—New District Office—Mechanical Services	26/9/78	P.W.D., West Perth
21361	Department for Community Welfare—New District Office, Roebourne	26/9/78	P.W.D., Port Hedland P.W.D., West Perth P.W.D. Port Hedland Police Station, Roebourne P.W.D., West Perth
21364	Borden Water Supply—Construction of a 225 m ³ Reinforced Concrete Circular Roofed Clear Water Tank	26/9/78	P.W.D., West Perth
21366	Mt. Barker Senior High School—External Repairs and Renovations	26/9/78	P.W.D., Albany
21367	Wembley Technical College, New Computer Centre—Air Conditioning	26/9/78	P.W.D., West Perth
21368	Belmont Headquarters State Emergency Services—150 KVA Emergency Generating Set	26/9/78	P.W.D., West Perth
21369	Wyndham School, Pre Primary Centre—Erection	26/9/78	P.W.D., West Perth Port Hedland P.W.D., West Perth
21370	Balga Senior High School, Repairs and Renovations—Repairs to Roof, Guttering, Flashings and Downpipes	3/10/78	P.W.D., West Perth
21371	The Queen Elizabeth II Medical Centre, Podium and Ward Block—Mechanical Doc. No. 36.12—Cool Rooms	3/10/78	P.W.D., West Perth
21372	Queen Elizabeth II Medical Centre, Chiller Nos. 5 and 6 Auxiliary Equipment—Electrical Installation Doc. 60.2.4	26/9/78	P.W.D., West Perth
21373	Walpole Primary School—External and Internal Repairs and Renovations	3/10/78	P.W.D., West Perth P.W.D., A.D., Albany
21376	Sunset Hospital Ward 9-10—Nurse Call System (Direct Contract)	3/10/78	P.W.D., West Perth
21377	Meekatharra Hospital—Repairs Renovations and Remodelling	10/10/78	P.W.D., West Perth Meekatharra Mining Registrar P.W.D., A.D., Geraldton P.W.D., West Perth
21378	Wembley Technical College—New Computer Room—Electrical Services (Nominated Sub Contract)	10/10/78	P.W.D., West Perth

PUBLIC WORKS DEPARTMENT—*continued*

Contract No.	Project	Closing Date	Tender Documents now available at
21379	Lower Great Southern Water Supply—Two People Bay Water Treatment Plant and Pumping Station	17/10/78	P.W.D., West Perth
21380	Registration of Tenderers—Fremantle Hospital, South Terrace Additions—Mechanical Plant Rooms—Levels 10 and 11, Document 36.2.2	26/9/78	P.W.D., A.D., Albany P.W.D., West Perth
21381	Fremantle Hospital, Electrical Site Works—Installation of Power Cables (Direct Contract)	17/10/78	P.W.D., West Perth
21382*	The Queen Elizabeth II Medical Centre, Podium and Ward Block—Stainless Steelwork—Levels 4 to 8 and Ground Floor Document 15.2	17/10/78	P.W.D., West Perth
21383	Belmont State Emergency Services Headquarters—Medium Voltage Site Main Switchboard	10/10/78	P.W.D., West Perth
21384†	Wanneroo Hospital—Completion Contract	31/10/78	P.W.D., West Perth
21385‡	Metropolitan Prison Complex, Canning Vale—Remand Unit	24/10/78	P.W.D., West Perth

* Deposit on Documents \$100

† Deposit on Documents \$350

‡ Deposit on Documents \$200

ACCEPTANCE OF TENDERS

Contract No.	Project	Contractor	Amount
			\$
21348	Fremantle Hospital, South Terrace Additions—Doors, Fire Doors, Frames and Corner Guards—Levels 7–11 Document No. 5.1.5.	A. Walters & Sons Pty Ltd	495 304.00
21350	Dowerin District High School—External and Internal Repairs and Renovations	Gleghorn & Co	20 541.00
21374	His Majesty's Theatre—Structural Work—Theatre 8.3.1., 8.3.2., 8.5.1 (Part)	Cooper & Oxley Pty Ltd	347 094.43

PUBLIC WORKS ACT, 1902-1974.

Vesting of Railway Land in the Main Roads Department.

P.V.O. 340/78.

NOTICE is hereby given that it is hereby declared in pursuance of the provisions of section 105 of the Public Works Act, 1902-1974, that the pieces or parcels of land hereinafter described being no longer required for railway purposes are now a road or street and control of such road or street is hereby vested in the Main Roads Department.

Land.

- (1) Portion of Avon Location Y being part of the portion of Lot 4 on Plan 10127 part of the land resumed from Certificate of Title Volume 1287, Folio 224, and as is more particularly delineated and coloured green on plan PWD. WA 51140.
- (2) Portions of Avon Location Z being parts of the land on Plan 10128 resumed from Certificate of Title Volume 1006, Folio 884, and as is more particularly delineated and coloured green on Plan PWD. WA 51140.

Dated this 13th day of September, 1978.

R. D. DAVIES,
Clerk of the Council.

PUBLIC WORKS ACT, 1902-1974.

Sale of Land.

P.V.O. 303/69.

NOTICE is hereby given that His Excellency the Governor has authorised under section 29 (5) of the Public Works Act, 1902-1974, the sale by public auction or private contract of the land hereunder described, such land being no longer required for the work for which it was acquired.

Land.

- (1) Portion of Canning Location 2 being part of Lot 115 on Plan 2731 being land remaining in Certificate of Title Volume 1115, Folio 438.
- (2) Portion of Canning Location 2 being part of Lot 116 on Plan 2731 being land remaining in Certificates of Title Volume 1024, Folio 223; Volume 1024, Folio 222; Volume 1020, Folio 303.
- (3) Portion of Canning Location 2 being part of Lot 2 on Diagram 25934 and being the land remaining in Certificate of Title Volume 1140, Folio 726.
- (4) Portion of Canning Location 2 being part of Lot 1 on Diagram 15934 and being the land remaining in Certificate of Title Volume 1136, Folio 496.

All this land being more particularly delineated and coloured green on Plan PWD. WA 50521.

Dated this 13th day of September, 1978.

T. J. LEWIS,
Under Secretary for Works.

PUBLIC WORKS ACT, 1902-1974.

Sale of Land.

P.V.O. 897/77.

NOTICE is hereby given that His Excellency the Governor has authorised under section 29 (7) (a) (ii) of the Public Works Act, 1902-1974, the sale by public auction or private contract of the land hereunder described, such land being no longer required for the work for which it was acquired.

Land.

Portion of Canning Location 19 and being part of Lot 18 on Plan 3731 (Sheet 1) as is more particularly delineated and coloured green on Plan P.W.D. WA 51235 and being part of the land contained in Certificate of Title Volume 1415, Folio 769.

Dated this 13th day of September, 1978.

T. J. LEWIS,
Under Secretary for Works.

PUBLIC WORKS ACT, 1902-1974.

Sale of Land.

P.V.O. 247/78 "A".

NOTICE is hereby given that His Excellency the Governor has authorised under section 29 (7) (a) (ii) of the Public Works Act, 1902-1974, the sale by public auction or private contract of the land hereunder described, such land being no longer required for the work for which it was acquired.

Land.

Portion of Nelson Location 25 and being Lot 5 on Plan 6488 as contained in Certificate of Title Volume 1186, Folio 349, and as is more particularly delineated and coloured green on Plan P.W.D. W.A. 51229.

Dated this 13th day of September, 1978.

T. J. LEWIS,
Under Secretary for Works.

PUBLIC WORKS ACT, 1902-1974.

Sale of Land.

P.V.O. 238/78 "CA".

NOTICE is hereby given that His Excellency the Governor has authorised under section 29 (7) (a) (ii) of the Public Works Act, 1902-1974, the sale by public auction or private contract of the land hereunder described, such land being no longer required for the work for which it was acquired.

Land.

Portion of Nelson Location 25 and being Lot 7 on Plan 6488 as contained in Certificate of Title Volume 1186, Folio 849, and as is more particularly delineated and coloured green on Plan P.W.D. W.A. 51205.

Dated this 13th day of September, 1978.

T. J. LEWIS,
Under Secretary for Works.

PUBLIC WORKS ACT, 1902-1974.

Sale of Land.

P.V.O. 432/78 "AC".

NOTICE is hereby given that his Excellency the Governor has authorised under section 29 (7) (a) (ii) of the Public Works Act, 1902-1974, the sale by public auction or private contract of the land hereunder described, such land being no longer required for the work for which it was acquired.

Land.

Portion of Nelson Location 25 and being lot 30 on Plan 6488 as contained in Certificate of Title Volume 1186, Folio 349, and is more particularly delineated and coloured green on Plan P.W.D. W.A. 51232.

Dated this 13th day of September, 1978.

T. J. LEWIS,
Under Secretary for Works.

PUBLIC WORKS ACT, 1902-1974.

Sale of Land.

P.V.O. 552/77.

NOTICE is hereby given that His Excellency the Governor has authorised under section 29 (5) of the Public Works Act, 1902-1974, the sale by public auction or private contract of the land hereunder described, such land being no longer required for the work for which it was acquired.

Land.

Portion of Perthshire Location Aq and being part Lot 136 on Plan 7268 but now being part of the land comprised in Certificate of Title Volume 1148, Folio 372, being part of Lot 12 on Diagram 51435 and as is more particularly delineated and coloured green on Plan P.W.D. W.A. 51175.

Dated this 13th day of September, 1978.

T. J. LEWIS,
Under Secretary for Works.

PUBLIC WORKS ACT, 1902-1974.

Notice of Intention to Sell Resumed Land.

P.V.O. 814/66.

NOTICE is hereby given that the pieces or parcels of land described in the Schedule hereto are no longer required for the purpose for which they were resumed and are available for sale under the provisions of section 29 of the Public Works Act, 1902-1974.

A person who immediately prior to the taking of the land referred to, had an estate in fee simple in that land may, within three months after the publication of this notice in the *Government Gazette* and in accordance with the provisions of section 29 (3) of the Public Works Act, 1902-1974, apply to the Minister for Works at the office of the Department of Public Works for an option to purchase the land.

Land.

- (1) Portion of Swan Location 36 and being part of Lots 81 and 80 and whole of Lots 75 and 76 on LTO Diagram 13734 as contained in Certificate of Title Volume 699, Folio 12, as is more particularly delineated and coloured green on Plan P.W.D. W.A. 51153.
- (2) Portion of Swan Location 36 being Lot 70 on LTO Diagram 13734 as contained in Certificate of Title Volume 925, Folio 167, and as is more particularly delineated and coloured green on Plan P.W.D. W.A. 51153.
- (3) Portion of Swan Location 36 being part of Lot 71 on LTO Diagram 13734 as contained in Certificate of Title Volume 90, Folio 33, and as is more particularly delineated and coloured green on Plan P.W.D. W.A. 51153.

Dated this 13th day of September, 1978.

T. J. LEWIS,
Under Secretary for Works.

SHIPPING AND PILOTAGE ACT, 1967; JETTIES ACT, 1926-1976; AND
WESTERN AUSTRALIAN MARINE ACT, 1948-1977.

Harbour and Light Department,
Fremantle, 31st August, 1978.

HIS Excellency the Governor acting under the provisions of the Shipping and Pilotage Act, 1967; the Jetties Act, 1926-1976 and the Western Australian Marine Act, 1948-1977, has been pleased to make the regulations set forth in the Schedule hereunder.

C. J. GORDON,
Manager.

Schedule.

REGULATIONS.

1. In these regulations the Navigable Waters Regulations reprinted pursuant to the Reprinting of Regulations Act, 1954 in the *Government Gazette* on the 7th September, 1977 and amended by a notice published in the *Government Gazette* on the 18th February, 1977 are referred to as the principal regulations.

2. Regulation 14A of the principal regulations is revoked and the following regulation substituted—

14A. No person shall navigate a vessel in such a manner as to—

- (a) endanger the safety of that or any other vessel or any person; or
- (b) obstruct, impede or otherwise interfere with any other vessel.

3. Regulation 15 of the principal regulations is amended—

(a) by adding immediately after the regulation designation "15." the subregulation designation "(1)"; and

(b) by adding the following subregulations—

(2) A person shall not use a vessel for the purposes of towing unless he is at least 17 years of age and is accompanied, in the vessel, by a person of at least 14 years of age.

(3) A person in control of a towing vessel shall maintain a constant look-out ahead and the person accompanying him, in the vessel, shall maintain a constant watch over the vessel or object being towed by that vessel.

(4) Subregulations (2) and (3) of this regulation do not apply where—

- (a) a distressed vessel is being towed in an emergency situation and no other person is available as an observer; or
- (b) the person in control of a vessel is unaccompanied at the time that he finds a drifting vessel or object in any navigable waters and is towing the vessel or object away in order to prevent a danger arising to vessels using those waters.

4. Regulation 43 of the principal regulations is amended by deleting the words "forthwith then obey the same" in lines four and five of paragraph (c) and substituting the words "carry out the directions within such time as is specified by the officer".

5. Subregulation (3) of regulation 45A of the principal regulations is revoked and the following subregulation substituted—

(3) A tender is not a registrable vessel for the purposes of this Part if the tender is marked with the registration number of its parent vessel in black numerals not less than 50 millimetres in height and 12 millimetres in width with a white surround not less than 7 millimetres immediately forward of the transom on each side of the vessel.

6. Regulation 45B of the principal regulations is amended—

(a) as to subregulation (4), by deleting the article "A" in line one and substituting the passage "Subject to subregulation (4a) and subregulation (4b) of this regulation, a";

(b) by adding after subregulation (4) the following subregulations—

(4a) A person shall not, on or after the 1st April, 1980, use or have in any navigable waters a registrable vessel unless—

(a) where the vessel is a vessel other than a yacht which is or may be propelled by mechanical power, the registration number allotted to the vessel is legibly marked on each side of the hull of the vessel in accordance with the following provisions—

- (i) the number shall be positioned generally amidships and not on forward of the shoulder of the vessel so as to be positioned under the flared bow;
- (ii) the digits of the number shall be positioned so that the highest part of each digit commences at a point that is not lower than 75 millimetres below the gunwale of the vessel;
- (iii) each digit of the number shall be black and shall be not less than 150 millimetres in height, and not less than 25 millimetres in width;

- (iv) where the background of each digit is not white, each digit of the number shall have a white surround not less than 7 millimetres in width; and
- (v) each digit of the number shall be of plain block design and not script and be vertical and not slanting; and
- (b) where the vessel is a yacht which is or may be propelled by mechanical power, the registration number allotted to the vessel is legibly marked on each side of the hull of the vessel in accordance with the following provisions—
 - (i) the number shall be positioned immediately forward of the transom so as to be easily visible;
 - (ii) the digits of the number shall be positioned so that the highest part of each digit commences at a point that is not lower than 75 millimetres below the gunwale of the vessel;
 - (iii) each digit of the number shall be black and shall be not less than 50 millimetres in height and 12 millimetres in width;
 - (iv) where the background of each digit is not white, each digit of the number shall have a white surround not less than 7 millimetres in width; and
 - (v) each digit of the number shall be of plain block design and not script and be vertical and not slanting.
- (4b) Notwithstanding subregulation (4a) of this regulation, where—
 - (a) a registrable vessel is first registered after the 29th September, 1978; and
 - (b) is allotted with a registration number pursuant to this regulation,
 a person shall not use or have the vessel in navigable waters unless the registration number so allotted is legibly marked and maintained on the vessel in accordance with subregulation (4a) of this regulation.

P.V.O. 674/77

Country Areas Water Supply Act, 1947–1977; Public Works Act, 1902–1974

LAND RESUMPTION

Country Water Supply—Spencer's Brook

NOTICE is hereby given, and it is hereby declared, that the several pieces or parcels of land described in the Schedule hereto—being all in the Avon district have, in pursuance of the written approval and consent of His Excellency the Governor, acting by and with the advice of the Executive Council, dated the 13th day of September, 1978 been set apart, taken, or resumed for the purposes of the following public work, namely, Country Water Supply—Spencer's Brook.

And further notice is hereby given that the said pieces or parcels of land so set apart, taken or resumed are marked off and more particularly described on Plan, P.W.D., W.A. 50837, which may be inspected at the Office of the Minister for Works, Perth.

And it is hereby directed that the said lands shall vest in the Crown for an estate in fee simple in possession for the public work herein expressed, freed and discharged from all trusts, mortgages, charges, obligations, estates, interests, rights-of-way or other easements whatsoever.

SCHEDULE

No. on Plan P.W.D., W.A. No. 50837	Owner or Reputed Owner	Description	Area
	Stuart Charles McEntyre and Ewen John Clarke	Portion of Avon Location e1 being part of Lot 38 on Plan 54(1) and being part of the land in Certificate of Title Volume 1051 Folio 417 as is more particularly delineated and coloured green on Plan P.W.D., W.A. 50837	1 075 m ²

Certified correct this 5th day of September, 1978.

G. C. MacKINNON,
Minister for Works.WALLACE KYLE,
Governor in Executive Council.

Dated this 13th day of September, 1978.

P.W. 1071/63

Public Works Act, 1902-1974

LAND RESUMPTION

Quarry—Esperance Port Authority

NOTICE is hereby given, and it is hereby declared, that the several pieces or parcels of land described in the Schedule hereto—being all in the Esperance district have, in pursuance of the written approval and consent of His Excellency the Governor, acting by and with the advice of the Executive Council, dated the 13th day of September, 1978, been set apart, taken, or resumed for the purposes of the following public work, namely, Esperance Port Authority—Quarry.

And further notice is hereby given that the said pieces or parcels of land so set apart, taken, or resumed are marked off and more particularly described on Plan, P.W.D., W.A. 50789, which may be inspected at the Office of the Minister for Works, Perth.

And it is hereby directed that the said lands shall vest in the Crown for an estate in fee simple in possession for the public work herein expressed, freed and discharged from all trusts, mortgages, charges, obligations, estates, interests, rights-of-way or other easements whatsoever.

SCHEDULE

No. on Plan P.W.D., W.A. No. 50789	Owner or Reputed Owner	Description	Area
	William George Freeman	Portion of Esperance Location 29 being Lot 1 on Diagram 54934 as is more particularly delineated and coloured green on Plan P.W.D., W.A. 50789 and being part of the land in Certificate of Title Volume 1017 Folio 806	1.172 ha

Certified correct this 4th day of September, 1978.

G. C. MacKINNON,
Minister for Works.

WALLACE KYLE,
Governor in Executive Council.

Dated this 13th day of September, 1978.

P.V.O. 397/75

Country Towns Sewerage Act, 1948-1973; Public Works Act, 1902-1974

LAND RESUMPTION

Harvey No. 1 Sewerage Pumping Station

NOTICE is hereby given, and it is hereby declared, that the several pieces or parcels of land described in the Schedule hereto—being all in the Wellington district have, in pursuance of the written approval and consent of His Excellency the Governor, acting by and with the advice of the Executive Council, dated the 13th day of September, 1978, been set apart, taken, or resumed for the purposes of the following public work, namely, Harvey No. 1 Sewerage Pumping Station.

And further notice is hereby given that the said pieces or parcels of land so set apart, taken, or resumed are marked off and more particularly described on Plan, P.W.D., W.A. 50306, which may be inspected at the Office of the Minister for Works, Perth.

And it is hereby directed that the said lands shall vest in the Minister for Water Supply, Sewerage and Drainage for an estate in fee simple in possession for the public work herein expressed, freed and discharged from all trusts, mortgages, charges, obligations, estates, interests, rights-of-way or other easements whatsoever.

SCHEDULE

No. on Plan P.W.D., W.A. No. 50306	Owner or Reputed Owner	Description	Area
	Raymond Henry Stanford (Caveator) Murray Edward Sharp and Pamela Ethel Sharp (Proprietors)	Portion of Wellington Location 50A being part of lot 60 on Diagram 54867 as is coloured green on Plan P.W.D., W.A. 50306 and being part of the land contained in Certificate of Title Volume 1439 folio 221	1032 m ²

Certified correct this 4th day of September, 1978.

G. C. MacKINNON,
Minister for Works.

WALLACE KYLE,
Governor in Executive Council.

Dated this 13th day of September, 1978.

P.V.O. 377/77

Public Works Act, 1902-1974; Country Areas Water Supply Act, 1947-1977

NOTICE OF INTENTION TO RESUME LAND

Mandurah Water Supply—South Dandalup Supply Main—Ravenswood Headworks

THE Minister for Works hereby gives notice in accordance with the provisions of Section 17 (2) of the Public Works Act, 1902-1974 that it is intended to take or resume under Section 17 (1) of that Act, the pieces or parcels of land described in the Schedule hereto, and being all in the Cockburn Sound District, for the purpose of the following public work, namely Mandurah Water Supply—South Dandalup Supply Main—Ravenswood Headworks, and that the said pieces or parcels of land are marked off on Plan P.W.D., W.A. 51294 which may be inspected at the office of the Minister for Works, Perth. The additional information contained in the Schedule after the land descriptions is to define locality only and in no way derogates from the Transfer of Land Act description.

SCHEDULE

No. on Plan P.W.D., W.A. No. 51294	Owner or Reputed Owner	Occupier or Reputed Occupier	Description	Area (approx.)
	John Lewis Doust	John Lewis Doust	Portion of Cockburn Sound Location 16 and being that part of Lot 2 on Plan 2666 as is coloured green on P.W.D., W.A. Plan 51294 and being part of the land comprised in Certificate of Title Volume 1218 Folio 384	1 638 m ²

Dated this 20th day of September, 1978.

G. C. MacKINNON,
Minister for Works.

M.R.D. 42/101-11

Main Roads Act, 1930-1977; Public Works Act, 1902-1974

NOTICE OF INTENTION TO TAKE OR RESUME LAND

THE Minister for Works hereby gives notice, in accordance with the provisions of section 17 (2) of the Public Works Act, 1902-1974, that it is intended to take or resume under section 17 (1) of that Act, the pieces or parcels of land described in the Schedule hereto, and being all in the Goomalling District, for the purpose of the following public works namely, to widen Northam-Pithara Road and that the said pieces or parcels of land are marked off on Plan M.R.D., W.A. 7710-36 which may be inspected at the office of the Commissioner of Main Roads, Waterloo Crescent, East Perth.

SCHEDULE

No.	Owner or Reputed Owner	Occupier or Reputed Occupier	Description	Area (approx.)
1	Gerard Arnold Lockyer	G. A. Lockyer	Portion of Avon Locations 6811 and 12936 (Certificate of Title, Volume 1095, Folio 350)	8 381 m ²

Dated this 19th day of September, 1978.

W. J. ALLAN,
Secretary, Main Roads.

L. & S. 1693/77 (R5739)

Public Works Act, 1902; Local Government Act, 1960

NOTICE OF INTENTION TO TAKE OR RESUME LAND

THE Minister for Works hereby gives notice, in accordance with the provisions of Section 17 (2) of the Public Works Act, 1902, that it is intended to compulsorily acquire on behalf of the Shire of Albany under Section 17 (1) of that Act, the several pieces or parcels of land described in the schedule hereto for Road Purposes, and that the said pieces or parcels of land are marked off on Original Plan 14239, copies of which may be inspected at the Office of the Minister for Lands, Perth, and at the office of the Shire of Albany.

SCHEDULE

No.	Owner or Reputed Owner	Occupier or Reputed Occupier	Description	Area
	Geoffrey Ellis Tomlinson	G. E. Tomlinson	Portions of Lot 2 of Plantagenet Location 33 on Diagram 46469 Certificate of Title Volume 1392 Folio 207	1 051 m ²

Dated this 22nd day of September, 1978.

F. W. BYFIELD,
Under Secretary for Lands.

**METROPOLITAN WATER SUPPLY,
SEWERAGE, AND DRAINAGE BOARD.**

Metropolitan Main Drainage.

Deconstitution and Constitution.

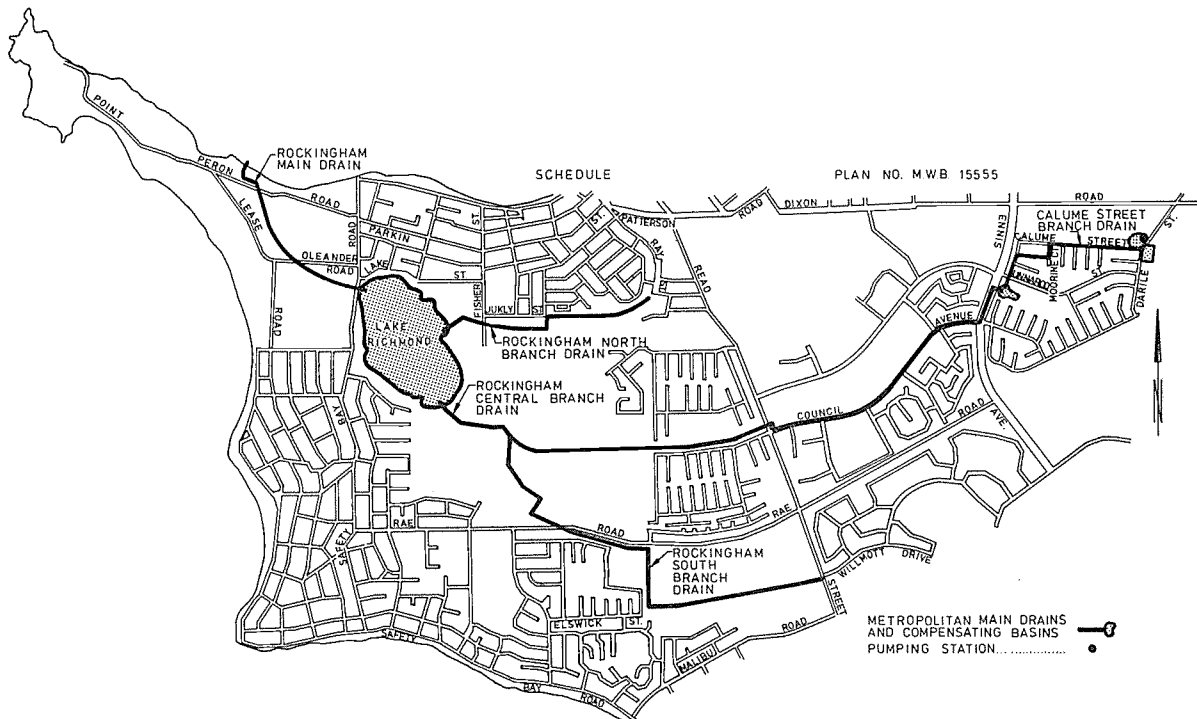
M.W.B. 489341/78.

NOTICE is hereby given in pursuance of section 71c of the Metropolitan Water Supply, Sewerage, and Drainage Act, 1909-1978, that the Metropolitan Water Supply, Sewerage, and Drainage Board de-constitutes the Rockingham Main Drain and

branches as previously gazetted and described in the *Government Gazette* of June 21, 1968 and constitutes as Metropolitan Main Drains those drains, inclusive of compensating basins and pumping station, whose routes are shown on the accompanying Schedule. The assigned names of those drains shall be the Rockingham Main Drain, Rockingham North Branch Drain, Rockingham Central Branch Drain, Rockingham South Branch Drain and Calume Street Branch Drain.

L. P. COONAN,
Acting General Manager.

Schedule.



**METROPOLITAN WATER SUPPLY,
SEWERAGE, AND DRAINAGE BOARD.**

Metropolitan Sewerage.

Notice of Intention.

M.W.B. 569791/78.

NOTICE is hereby given, pursuant to section 20 of the Metropolitan Water Supply, Sewerage, and Drainage Act, 1909-1978, of intention of the Board to undertake the construction of the following works, namely:—

Town of Canning: Chapman Road.

Victoria Park Pumping Station No. 8 Palmerston Street—New Rising Main 1978.

Description and Locality of Proposed Works:

A 280 mm Rising Main commencing at the crossing of Palmerston Street and Chapman Road at a point on the existing rising main and proceeding southeasterly along the southwestern side of Chapman Road to terminate at the existing manhole S 367 opposite Lot 7, Chapman Road, a distance of about seven hundred and forty metres. The above works and localities all shown on plan M.W.B. 15162.

The Purpose for which the Proposed Works are to be Constructed:

For the disposal of wastewater.

The Times when and Place at which the Plan may be inspected:

At the office of the Board, Dumas House, corner of Kings Park Road and Havelock Street, West Perth, for one month on and after the 22nd day of September, 1978, between the hours of 9.30 a.m. and 3.30 p.m.

L. COONAN,
Acting General Manager.

NOTE.

Sections 19, 21 and 22 of the Metropolitan Water Supply, Sewerage, and Drainage Act, 1909-1978, provide that any local authority or person interested may lodge a written objection with the Board against the construction or provision of the proposed works, within one month after the date of publication of the above notice.

After the period for receipt of objections has expired, and the objections, if any, have been met by amendment of the proposal or are, in the general public interest, not sufficient to cause the proposals to be amended, the Governor may make an order, a notice of which is published in the *Government Gazette*, authorising the Board to carry out the construction or provision of the proposed works.

**METROPOLITAN WATER SUPPLY, SEWERAGE,
AND DRAINAGE BOARD.**

Metropolitan Water Supply.

Notice of Intention.

M.W.B. 825846/78.

NOTICE is hereby given, pursuant to section 20 of the Metropolitan Water Supply, Sewerage and Drainage Act, 1909-1978, of the intention of the Board to undertake the construction of the following works, namely:—

Town of Cockburn, Yangebup.

305mm Feeder Main in Osprey Drive, Yangebup.

Description and Locality of Proposed Works:

The construction of three hundred and five millimetre diameter mater main approximately five hundred and eighty metres in length, complete with valves and all necessary apparatus. Commencing at the junction of Osprey Drive and Yangebup Road and proceeding thence in a northerly and north-westerly direction along Osprey Drive for a distance of approximately five hundred and eighty metres to the junction of Osprey Drive and Moorhen Drive and terminating thereat. The above works and localities are shown on plan M.W.B. 15662.

The Purpose for Which the Proposed Works are to be Constructed:

The proposed constructed works are to augment the supply of water to the Yangebup area.

The Times When and Place at Which the Plan may be Inspected:

At the office of the Board, Dumas House, corner of Kings Park Road and Havelock Street, West Perth, for one month on and after the 22nd day of September, 1978, between the hours of 9.30 a.m. and 3.30 p.m.

L. COONAN,
Acting General Manager.

Note.

Sections 19, 21 and 22 of the Metropolitan Water Supply, Sewerage, and Drainage Act, 1909-1978, provide that any local authority or person interested may lodge a written objection with the Board against the construction or provision of the proposed works, within one month after the date of publication of the above notice.

After the period for receipt of objections has expired, and the objections, if any, have been met by amendment of the proposal or are, in the general public interest, not sufficient to cause the proposals to be amended, the Governor may make an order, a notice of which is published in the *Government Gazette*, authorising the Board to carry out the construction or provision of the proposed works.

**METROPOLITAN WATER SUPPLY, SEWERAGE,
AND DRAINAGE BOARD.**

Metropolitan Sewerage.

Notice of Intention.

M.W.B. 568951/78.

NOTICE is hereby given, pursuant to section 20 of the Metropolitan Water Supply, Sewerage and Drainage Act, 1909-1978, of the intention of the Board to undertake the construction of the following works, namely:—

Shire of Kalamunda and Town of Canning—

Land around Reynolds Road, St. John Road, Riversdale Road, Welshpool Road, Wharf Street, Donaldson Street, Cross Street, Treasure Road.

Forrestfield Main Pumping Station—St. John Road, Rising Main and Gravity Sewers.

Description and Locality of Proposed Works:

- (a) A pumping station located on a proposed pumpsite in the norther corner of Loc. 288 in St. John Road.

(b) A 525mm gravity sewer commencing at the existing manhole L6804 on lot 543 Tullia Court and proceeding southwesterly for about five metres to terminate at a proposed manhole in Lot 26 Reynolds Road.

(c) A 375mm gravity sewer commencing at the proposed manhole in (b) above and proceeding southeasterly to a point near the southeastern boundary of lot 26, Reynolds Road, and southwesterly near the boundary of the said lot 26 to Reynolds Road; thence northwesterly along Reynolds Road for about twenty metres and southwesterly across Reynold Road; thence southwesterly near the northwestern boundary of Pt. Lot 12, across the proposed Gosnells Beechboro controlled access road, and across Pt. Lot 17 near its northwestern boundary to Hardy Road; thence southeasterly along Hardy Road to St. John Road; thence southwesterly along St. John Road to a point opposite Loc. 288; thence southeasterly across St. John Road to the proposed Pumping Station on Loc. 288 in (a) above, a distance of about one thousand and sixty metres.

(d) A 305mm rising main commencing at the pumping station in (a) above and proceeding in a general southwesterly direction along St. John Road, Sheffield Road, S.G. Railway Reserve, Riversdale Road, Carney Road, Felspar Street, Pt. Lot 246 Welshpool Road, Wharf Street, Elshaw Street, Donaldson Street to terminate at the proposed discharge manhole Q 0184 in Donaldson Street opposite Lot 450 Donaldson Street, a distance of about four thousand and two hundred metres.

(e) A 450mm gravity sewer commencing at the proposed manhole Q 0184 in (d) above and proceeding generally southwesterly along Donaldson Street, Cross Street, and George Street to Queens Park Reserve; thence northwesterly and southwesterly near the right of way and northwesterly along the right of way to Treasure Road; thence southwesterly along Treasure Road to the existing discharge manhole P4455 in Centre Street, a distance of about one thousand and two hundred metres.

The above works and localities are shown on plan M.W.B. 15579.

The Purpose for Which the Proposed Works are to be Constructed:

For the disposal of wastewater.

The Times When and Place at Which the Plan may be Inspected:

At the office of the Board, Dumas House, corner of Kings Park Road and Havelock Street, West Perth, for one month on and after the 22nd day of September, 1978, between the hours of 9.30 a.m. and 3.30 p.m.

L. COONAN,
Acting General Manager.

Note.

Sections 19, 21 and 22 of the Metropolitan Water Supply, Sewerage, and Drainage Act, 1909-1978, provide that any local authority or person interested may lodge a written objection with the Board against the construction or provision of the proposed works, within one month after the date of publication of the above notice.

After the period for receipt of objections has expired, and the objections, if any, have been met by amendment of the proposal or are, in the general public interest, not sufficient to cause the proposals to be amended, the Governor may make an order, a notice of which is published in the *Government Gazette*, authorising the Board to carry out the construction or provision of the proposed works.

**METROPOLITAN WATER SUPPLY, SEWERAGE,
AND DRAINAGE BOARD.**

Metropolitan Water Supply.

Notice of Intention.

M.W.B. 819085/78.

NOTICE is hereby given, pursuant to section 20 of the Metropolitan Water Supply, Sewerage and Drainage Act, 1909-1978, of the intention of the Board to undertake the construction and provision, of the following works, namely:—

Shire of Mundaring and Shire of Swan.

460 mm Water Main—Greenmount—Hackett Street, Buninyong Road and Balfour Road.

Description and Locality of Proposed Works:

The construction of a four hundred and sixty millimetre nominal diameter steel water main, below ground and complete with valve pits and all other necessary apparatus approximately one thousand seven hundred and twenty metres in length, commencing at the intersection of Albert Street and Hackett Street and thence proceeding in a general northerly direction along Hackett Street to Great Eastern Highway, thence proceeding in a general northwesterly direction along Great Eastern Highway to Buninyong Road, thence proceeding in a northeasterly direction along Buninyong Road to a point opposite Lot 120 thence proceeding in a northwesterly direction across a discontinued Railway Reserve \uparrow 12531 to Lot 85 Buckingham Road, thence proceeding in a general northeasterly direction along a proposed M.W.B. pipe reserve within lot 85 to the junction of Balfour Road and Buckingham Road thence proceeding in a general northerly direction along Balfour Road to Morrison Road and terminating thereat. The above works and localities are shown on M.W.B. Plan 15642.

The Purpose for Which the Proposed Works are to be Constructed and Provided:

To provide a supply of water to the development within the Swan Town Planning Scheme No. 6.

The Times When and Place at Which the Plan may be Inspected:

At the office of the Board, Dumas House, corner of Kings Park Road and Havelock Street, West Perth, for one month on and after the 22nd day of September, 1978, between the hours of 9.30 a.m. and 3.30 p.m.

L. COONAN,
Acting General Manager.

NOTE.

Sections 19, 21 and 22 of the Metropolitan Water Supply, Sewerage, and Drainage Act, 1909-1978, provide that any local authority or person interested may lodge a written objection with the Board against the construction or provision of the proposed works, within one month after the date of publication of the above notice.

After the period for receipt of objections has expired, and the objections, if any, have been met by amendment of the proposal or are, in the general public interest, not sufficient to cause the proposals to be amended, the Governor may make an order, a notice of which is published in the *Government Gazette*, authorising the Board to carry out the construction or provision of the proposed works.

**METROPOLITAN WATER SUPPLY, SEWERAGE,
AND DRAINAGE BOARD.**

Metropolitan Water Supply.

Notice of Intention.

M.W.B. 825845/78.

NOTICE is hereby given, pursuant to section 20 of the Metropolitan Water Supply, Sewerage and Drainage Act, 1909-1978, of the intention of the Board to undertake the construction of the following works, namely:—

Shire of Wanneroo, Whitfords.

305 mm Feeder Main in Waterford Drive, Whitfords.

Description and Locality of Proposed Works:

The construction of three hundred and five millimetre diameter water main approximately one hundred and forty metres in length, complete with valves and all necessary apparatus. Commencing at the junction of Flinders Avenue and Waterford Drive, and proceeding thence in a southerly direction along Waterford Drive for approximately 140 metres and terminating thereat. The above works and localities are shown on plan M.W.B. 15650.

The Purpose for Which the Proposed Works are to be Constructed:

The proposed constructed works are to augment the supply of water to the Whitfords Area.

The Times When and Place at Which the Plan may be Inspected:

At the office of the Board, Dumas House, corner of Kings Park Road and Havelock Street, West Perth, for one month on and after the 22nd day of September, 1978, between the hours of 9.30 a.m. and 3.30 p.m.

L. COONAN,
Acting General Manager.

NOTE.

Sections 19, 21 and 22 of the Metropolitan Water Supply, Sewerage, and Drainage Act, 1909-1978, provide that any local authority or person interested may lodge a written objection with the Board against the construction or provision of the proposed works, within one month after the date of publication of the above notice.

After the period for receipt of objections has expired, and the objections, if any, have been met by amendment of the proposal or are, in the general public interest, not sufficient to cause the proposals to be amended, the Governor may make an order, a notice of which is published in the *Government Gazette*, authorising the Board to carry out the construction or provision of the proposed works.

**METROPOLITAN WATER SUPPLY,
SEWERAGE, AND DRAINAGE BOARD.**

Metropolitan Sewerage.

Notice of Intention.

M.W.B. 700781/78.

NOTICE is hereby given, pursuant to section 20 of the Metropolitan Water Supply, Sewerage, and Drainage Act, 1909-1978, of intention of the Board to undertake the construction of the following works, namely:—

Shire of Canning.

Canning Vale Groundwater Recharge Study and Treated Wastewater Rising Mains.

Description and Locality of Proposed Works:

The construction of:—

- (a) a 300 mm diameter treated wastewater rising main crossing the Standard Gauge Railway;
- (b) a 200 mm diameter treated wastewater rising main crossing Riley Road;
- (c) the plant for the Canning Vale Ground Water Recharge Study located on Part Lot AA 103 bounded by Randford Road, the Standard Gauge Railway and Riley Road; together with all things necessary for the undertaking.

The locality of the proposed works is shown on M.W.B 15546, a copy of which is published herewith.

The Purpose for which the Proposed Works are to be Constructed and Provided:

To carry out a feasibility study of recharging the ground water with treated wastewater.

The Times When and Place at Which the Plan may be Inspected:

At the office of the Board, Dumas House, corner of Kings Park Road and Havelock Street, West Perth, for one month on and after the 22nd day of September, 1978, between the hours of 9.30 a.m. and 3.30 p.m.

L. COONAN,
Acting General Manager.

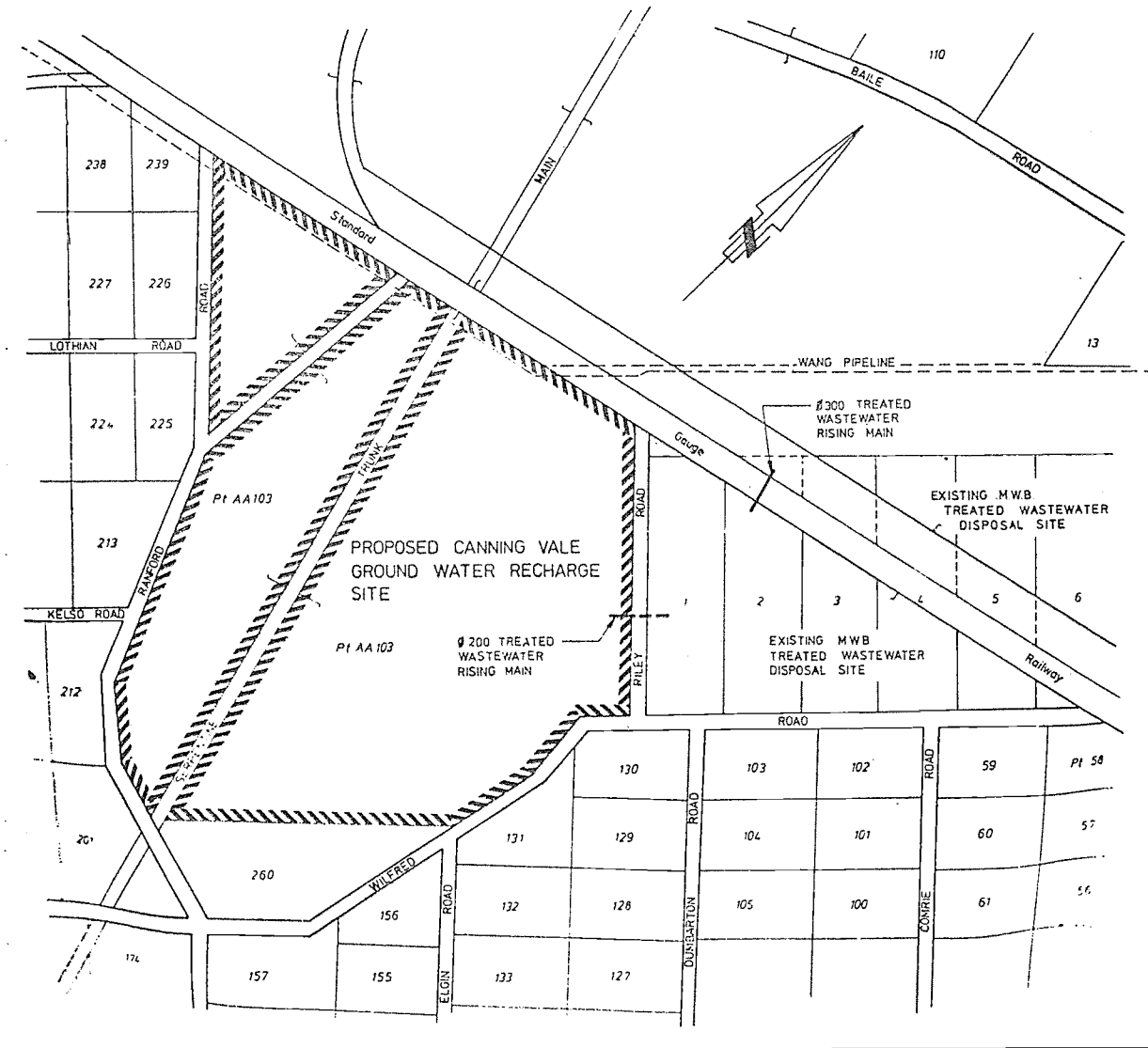
NOTE.

Sections 19, 21 and 22 of the Metropolitan Water Supply, Sewerage, and Drainage Act, 1909-1978 provide that any local authority or person interested

may lodge a written objection with the Board against the construction or provision of the proposed works, within one month after the date of publication of the above notice.

After the period for receipt of objections has expired, and the objections, if any, have been met by amendment of the proposal or are, in the general public interest, not sufficient to cause the proposals to be amended, the Governor may make an order, a notice of which is published in the *Government Gazette*, authorising the Board to carry out the construction or provision of the proposed works.

SCHEDULE.



TOWN OF MOSMAN PARK.

MUNICIPAL FUND.

STATEMENT OF RECEIPTS AND PAYMENTS FOR THE YEAR ENDED 30th JUNE, 1978.

Receipts.	
	\$
Rates	415 139.50
Licenses	7 990.97
Government Grants and Recoups	91 236.23
M.R.D. Base Grant	16 710.00
Income from Property	22 651.68
Sanitation Charges	4 844.00
Fines and Penalties	1 107.50
Dog Control	908.00
Strata Titles	344.29
Contributions to Works	13 896.26
All Other Receipts	19 656.52
Private Works	5.00
Sales of Assets	1 738.51
	\$596 228.46

Payments.	
Administration:—	\$
Staff Section	70 926.80
Membership Section	6 788.39
Debt Service	48 046.10
Public Works and Services	256 858.90
Building:	
Construction	135.55
Maintenance	9 953.11
Town Planning	2 419.60
Health Services	7 159.27
Sanitation	63 433.66
Prevention of Disease	1 107.25
Dog Control	2 226.02
Building Control	9 696.00
Plant and Equipment	2 638.17
Donations and Grants:—	
Statutory	19 163.79
Non-statutory	675.00
Transfers to Reserve Funds	47 010.00
Private Works	78.09
Parking Control	1 419.30
Library Services	34 555.00
All Other Expenditure	2 700.99
	\$586 990.99

SUMMARY.		\$
Bank Balance B/Fwd 1/7/77	80 596.78	
Receipts for Statement	596 228.46	
	676 825.24	
Payments per Statement	586 990.99	
	\$89 834.25	

BALANCE SHEET AS AT 30th JUNE, 1978.

Assets.		\$
Current Assets	152 430.23	
Non-current Assets	72 636.95	
Deferred Assets	227 755.20	
Reserve Fund Contra	25 817.22	
Fixed Assets	451 197.30	
Total Assets	\$929 836.90	

Liabilities.		\$
Current Liabilities	114 044.83	
Non-current Liabilities	55 926.95	
Deferred Liabilities	541 850.89	
Total Liabilities	\$711 822.67	

SUMMARY.		\$
Total Assets	929 836.90	
Total Liabilities	711 822.67	
Municipal Accumulation Account Surplus	\$218 014.23	

Contingent Liability: The amount of interest included in loan debentures issued payable over the life of the loans and not shown under the heading of Loan Liability is approximately \$134 642.00

We hereby certify that the figures and particulars given above are correct.

D. G. JONES,
Mayor.

D. A. WALKER,
Town Clerk.

I have examined the books and accounts of the Town of Mosman Park for the year ended 30th June, 1978, and certify that the annual statements mentioned above correspond with the books of account, vouchers and documents submitted for audit, and are in my opinion correct, subject to my report.

E. B. PEGG,
Government Inspector of Municipalities.

TOWN OF NARROGIN.

STATEMENT OF RECEIPTS AND PAYMENTS
FOR YEAR ENDED 30th JUNE, 1978.

Receipts.	Actual 1977-78 \$
Rates	259 903.11
Licenses	7 122.16
Government Grants and Recoups	253 828.02
Income from Property	78 490.67
Sanitation Charges	63 899.48
Water Supply	596.19
Fines and Penalties	245.00
Cemetery Receipts	1 399.25
Other Fees	5 158.10
Interest and Repayment on Private Loans	32 784.86
Other Revenue	38 676.39
Sale of Assets	29 516.00
Private Works and Services	24 951.79
Contributions to Amenities and Services	8 800.36
Recoup From Loan Funds	89 583.97
Recoup From Trust Fund	4 575.67
Recoup From Sewerage Advance	16.50
Refunds Contra	6 212.33
	\$905 759.90

Payments.	Actual 1977-78 \$
Administration:	
Staff Section	83 618.68
Membership Section	4 419.18
Debt Service	131 639.80
Public Works and Services	217 208.16
Building Construction	15 874.03
Building Maintenance	74 126.73
Town Planning	27 859.87
Health Services	11 582.12
Other Health Expenditure	8 159.25
Sanitation	68 872.37
Vermin Control	10.58
Noxious Weed Control	1 217.38
Bush Fire Control	3 430.07
Building Control	7 709.67
Cemetery	2 517.58
Public Works Overheads—Over Allocated	Cr. 1 352.61
Plant Machinery and Tools	65 291.04
Materials	3 118.06
Donations	3 888.23
Dog Control	5 077.54
Private Works	21 770.09
Poundage Obstructing Animals and Vehicles	27.16
Community Recreation Officer	2 104.54
Reserve Fund Transfer	30 500.00
All Other Expenditure	97.34
Loan Funds Advance Account	89 583.97
Trust Fund Advance Account	4 575.67
Sewerage Fund Advance Account	16.50
Suspense Account	978.07
	\$883 921.07

SUMMARY.

	\$
Credit Bank Balance as at 1st July, 1977	30 704.09
Add Receipts as per Statement	905 759.90
	936 463.99
Less Payments as per Statement	883 921.07
Credit Balance as at 30th June, 1978	\$52 542.92

BALANCE SHEET AS AT 30th JUNE, 1978.

Assets.		\$
Current Assets	52 542.92	
Sundry Debtors	27 608.34	
Stock on Hand	17 026.45	
Suspense Account	14.50	
Non-current Assets	151 577.97	
Deferred Assets	330 209.16	
Reserve Funds Contra	71 143.84	
Fixed Assets	1 250 826.15	
Total Assets	\$1 900 949.33	

Liabilities.		\$
Current Liabilities	35 402.89	
Non-current Liabilities	105 057.18	
Deferred Liabilities	963 012.76	
Total Liabilities	\$1 103 472.83	

SUMMARY.

	\$
Total Assets	1 900 949.33
Total Liabilities	1 103 472.83
Municipal Accumulation Account Surplus	\$797 476.50

We hereby certify that the figures and particulars above are correct.

R. W FARR,
Mayor.

J. W. FLATOW,
Town Clerk.

I have examined the books and accounts of the Town of Narrogin for the year ended 30th June, 1978. I certify that the annual statements mentioned above correspond with the books of account, vouchers and documents submitted for audit and in my opinion are correct subject to my report.

K. ROBERTSON,
Government Inspector of Municipalities.

SHIRE OF BOYUP BROOK.

STATEMENT OF RECEIPTS AND PAYMENTS
FOR YEAR ENDED 30th JUNE, 1978.

Receipts.		\$
Rates	175 035.55	
Licences	45 277.21	
Government Grants	160 826.34	
Commonwealth Aid Road Grants	89 029.00	
Income from Property	31 300.21	
Sanitation Charges	5 663.50	
Vermin Receipts	295.86	
Fines and Penalties	390.52	
Cemetery Receipts	408.00	
Other Fees	4 977.50	
All Other Revenue	9 065.10	
Sale of Assets	11 233.64	
Contribution to Works	2 750.00	
Loan Repayments	38 555.04	
Transfer from Loan Fund Account	4 500.00	
Total Receipts	\$579 307.47	

Payments.		\$
Administration:		
Staff	53 745.41	
Members	5 447.15	
Debt Service	123 715.47	
Public Works and Services:		
Streets and Roads	195 723.64	
Street Lighting	2 303.50	
Weed Control	3 205.14	
Parks, Gardens and Recreation Grounds:		
Construction	6 190.89	
Maintenance	16 371.55	
Buildings, Construction and Equipment	42 174.65	
Buildings Maintenance	45 321.85	
Health Services	3 170.76	
Sanitation	5 932.37	
Vermin Services	243.02	
Bushfire Control	2 518.14	
Traffic Control	1 852.38	
Building Control	2 309.19	
Cemetery Expenses	1 445.20	
Plant Machinery and Tools	17 021.32	
Plant Operation Costs (not allocated)	634.49	
Materials (over allocated deduction)	Cr. 10 630.92	
Payments to Main Roads Trust Account	43 476.46	
Donations and Grants	3 799.96	
Private Works Costs	3 061.12	
All Other Expenditure	391.72	
Transfer to Reserve Funds	1 662.74	
Refunds Account (nett)	25.93	
Total Payments	\$570 113.13	

SUMMARY.		\$
Bank Balance as per 1/7/1977	Cr. 21 085.07	
Receipts as per Statement	579 307.47	
	600 392.54	
Payments as per Statement	570 113.13	
Balance as at 30/6/1978	Cr. 30 279.41	

BALANCE SHEET AS AT 30th JUNE, 1978.

Assets.		\$
Current Assets	38 610.98	
Non-current Assets	36 778.61	
Deferred Assets	298 245.50	
Reserve Fund Contra	8 774.04	
Fixed Assets	703 217.65	
Total Assets	\$1 085 626.78	
Liabilities.		\$
Current Liabilities	15 499.84	
Non-current Liabilities	13 551.77	
Deferred Liabilities	678 674.34	
Total Liabilities	\$707 725.95	

SUMMARY.		\$
Total Assets	1 085 626.78	
Total Liabilities	707 725.95	
Municipal Accumulation Surplus	\$377 900.83	

We certify that the figures and particulars above are correct.

J. R. LLOYD,
President.
A. J. R. DOUST,
Shire Clerk.

I have examined the books and accounts of the Shire of Boyup Brook for the year ended 30th June, 1978. I certify that the Annual Statements mentioned above correspond with the books of accounts, vouchers and documents submitted for audit, and are, in my opinion correct, subject to my report.

C. CORIGA,
Government Inspector of Municipalities.

SHIRE OF WANNEROO.

STATEMENT OF RECEIPTS AND PAYMENTS
FOR YEAR ENDED 30th JUNE, 1978.

Receipts.		\$
Rates	4 675 198.20	
Licences	191 569.15	
Government Grants and Subsidies	1 710 694.77	
Income from Property	121 567.88	
Sanitation and Health Charges	617 484.31	
Town Planning Recoups	139 717.42	
Fines and Penalties	7 363.80	
Sale of Assets	135 606.12	
Investments and Commissions	405 060.23	
Private and Other Recoupable Works	2 543 681.35	
All Other Receipts	165 017.76	
Total Receipts	\$10 712 960.99	

Payments.		\$
Administration	453 695.25	
Members	88 001.50	
Debt Service	1 379 539.32	
Public Works and Services	2 034 178.26	
Reserve Construction	19 942.20	
Reserve Maintenance	828 084.71	
Building Construction	217 048.56	
Building Maintenance and Operating	265 560.98	
Building Control	210 327.23	
Recreation Control	115 847.96	
Library Service	181 112.66	
Security, Pounds and Fire Control	170 712.06	
Town Planning Control	239 177.83	
Health Service	226 831.13	
Sanitation Control	533 148.48	
Asset Purchases	1 167 364.65	
	\$	
Public Works Overhead	721 669.65	
Less Allocated to Works	738 112.66	
	Cr. 16 443.01	
Plant Operation Costs	554 918.19	
Less Allocated to Works	553 528.71	
	1 389.48	
Material Purchased	3 626 600.62	
Less Allocated to Works	3 593 419.99	
	33 180.63	
Donations and Grants	92 759.15	
Private Works	2 208 828.37	
All Other Expenditure	626 196.81	
Total Payments	\$11 076 484.21	

SUMMARY.

		\$
Debit Balance 1/7/1977	Dr. 62 906.54	
Receipts 1977-78	10 712 960.99	
	10 650 054.45	
Payments 1977-78	11 076 484.21	
Debit Balance 30/6/1978	Dr. \$426 429.76	

BALANCE SHEET AS AT 30th JUNE, 1978.

Assets.		\$
Current Assets	1 002 254.91	
Non-current Assets	5 294 975.92	
Deferred Assets	2 784 394.56	
Fixed Assets	10 045 922.70	
Total Assets	\$19 127 548.09	
Liabilities.		\$
Current Liabilities	426 721.44	
Non-current Liabilities	2 563 649.22	
Deferred Liabilities	14 229 790.56	
Total Liabilities	\$17 220 161.22	

SUMMARY.

		\$
Total Assets	19 127 548.09	
Total Liabilities	17 220 161.22	
Municipal Accumulation	\$1 907 386.87	

We hereby certify that the figures and particulars contained in this statement are correct.

C. J. SEARSON,
President.
N. S. BENNETTS,
Shire Clerk.
B. C. WILLIAMSON,
Treasurer.

I have examined the books and accounts of the Shire of Wanneroo for the year ended 30th June, 1978. I certify that the Annual Statements mentioned, correspond with the book of accounts, vouchers and documents submitted for audit, and are in my opinion correct, subject to my report.

C. GRIGG,
Government Inspector of Municipalities.

TOWN OF GERALDTON.

IT is hereby notified for public information that Richard John Sullivan has been appointed a Dog Control Officer for the Town of Geraldton, being an authorised officer to exercise powers conferred by the Dog Act, 1976.

N. G. LEACH,
Town Clerk.

TOWN OF GERALDTON.

IT is hereby notified for public information that Richard John Sullivan has been appointed a ranger for the Town of Geraldton as from 4th September, 1978.

N. G. LEACH,
Town Clerk.

TOWN OF KALGOORLIE.

Electricity Tariffs.

DUE to the increase of 2.5 cents per litre of Distillate Fuel used for generation purposes the Council has had to increase the electricity tariffs to the following rates:—

Domestic: 7.1 cent per unit.

Commercial:

7.9 cents for the first 5 000 units.
6.9 cents for the next 35 000 units.
5.7 cents for over 40 000 units.

The new tariff will be applied as from the 25th September, 1978.

Dated this 15th day of September, 1978.

M. R. FINLAYSON,
Mayor.

D. R. MORRISON,
Town Clerk.

DOG ACT, 1976.

Shire of Wickelpin.

IT is hereby notified for Public Information that Mr. William Ian Weir has been appointed an Authorised Officer under the provisions of the Dog Act, 1976.

W. I. WEIR,
Shire Clerk.

LOCAL GOVERNMENT ACT, 1960-1978.

Shire of Busselton.

Honorary Litter Inspectors.

IT is hereby notified that John Frederick May and Bernard Kent Masters have been appointed Honorary Litter Inspectors pursuant to the provisions of section 665A of the above Act.

P. S. HOLGATE,
Shire Clerk.

SHIRE OF YILGARN.

Dog Catcher.

IT is hereby notified for the public information that Ronald Roger Hatch has been appointed Dog Catcher for the District of the Council of the Shire of Yilgarn as from Monday, the 25th September, 1978.

R. W. MANGINI,
Shire Clerk.

ERRATUM.

LOCAL GOVERNMENT ACT, 1960-1978.

Shire of Laverton.

Memorandum of Imposing Rates.

THE notice under the above heading published in *Government Gazette* (No. 53) dated 28th July, 1978, on page 2719 is amended as follows:—

7.5 cents in the dollar on the Unimproved Capital Values on pastoral leases held within the Shire of Laverton.

A. J. COLLOPY,
President.

LOCAL GOVERNMENT ACT, 1960-1978.

Shire of Mullewa.

Memorandum of Imposing Rates and Charges.

To whom it may concern:

AT a meeting of the Mullewa Shire Council held on the 29th August, 1978, it was resolved that the rates and charges specified hereunder should be imposed on all rateable property within the district of the Municipality in accordance with the provisions of the Local Government Act, 1960-1978.

D. J. BREMKLEY,
President.

Schedule of Rates to be Levied.

General Rates:

15.13 cents in the dollar on annual values.

2.54 cents in the dollar on unimproved values.

Minimum Rate on annual values: \$30 on each and every lot.

Rubbish Charge: \$33 per annum per standard bin per removal.

LOCAL GOVERNMENT ACT, 1960-1978.

City of Perth.

Notice of Intention to Borrow.

Proposed Loans (No. 117) and (No. 118) \$1 000 000.

NOTICE is hereby given that the Council of the City of Perth proposes to borrow the sum of \$1 000 000 repayable over a period of fifteen years by six-monthly debentures of equal amounts to cover principal and interest repayable at the office of the City of Perth, Council House, St. George's Terrace, Perth.

The purpose for which the loans are to be applied is as follows—

Loan No. 117—Part cost of construction of Perth Cultural Centre Car Park	\$ 500 000
Loan No. 118—Part cost of construction of Perth Cultural Centre Car Park	500 000
	\$1 000 000

Plans, specifications and estimates of cost of construction will be open for inspection of ratepayers for a period of thirty-five days from date of the advertisement at the office of the Town Clerk, Council House, St. George's Terrace, Perth, between the hours of 10 a.m. and 4 p.m., Monday to Friday, excluding public holidays.

Dated this 19th day of September, 1978.

F. C. CHANEY,
Lord Mayor.

G. O. EDWARDS,
Town Clerk.

LOCAL GOVERNMENT ACT, 1960-1978.

City of Melville.

Notice of Intention to Borrow.

Proposed Loan (No. 239) of \$12 000.

PURSUANT to section 610 of the Local Government Act, 1960-1978, the City of Melville hereby gives notice of its intention to borrow money by the sale of debenture on the following terms and for the following purposes: \$12 000 (twelve thousand dollars) for provision of extensions to Squash Court Complex on portion of Reserve No. 29571 (Canning Location 2099) for a period of 20 years, repayable at the office of the Council by forty (40) equal half-yearly repayments.

Plans, specifications and estimates of costs as required by section 609 of the Act are open for inspection at the Office of the Council, Almondbury Road, Ardross, during office hours (9.00 a.m. to 4.00 p.m.) Monday to Friday for thirty-five (35) days after publication of this notice.

Note: The half-yearly repayments of principal and interest are to be met by the Blue Gum Park Tennis Club (Inc.).

Dated 20th September, 1978.

J. F. HOWSON,
Mayor.
R. H. FARDON,
Town Clerk.

LOCAL GOVERNMENT ACT, 1960-1978.

Town of Cockburn.

Notice of Intention to Borrow.

Proposed Loan (No. 87) of \$100 000.

RESOLVED that pursuant to section 610 of the Local Government Act, 1960-1978, the Cockburn Town Council hereby gives notice, that it proposes to borrow money by the Sale of Debentures on the following terms and for the following purposes: \$100 000 for a period of seven (7) years at an interest rate applicable at time of borrowing as approved by the Treasury Department, repayable at the Office of the Council, 5 Boyd Crescent, Hamilton Hill, by fourteen (14) equal half-yearly instalments of principal and interest. Purpose: Purchase—Plant and Machinery.

Plans and specifications and estimates of the cost thereof as required by section 609 are open for inspection by Ratepayers of the Municipality, at the Office of the Council, 5 Boyd Crescent, Hamilton Hill, during office hours for thirty-five (35) days after the publication of this notice.

Dated 13th September, 1978.

A. M. THOMAS,
Mayor.
A. J. ARMAREGO,
Town Clerk.

LOCAL GOVERNMENT ACT, 1960-1978.

Town of Narrogin.

Notice of Intention to Borrow.

Proposed Loan (No. 91) of \$16 000.

PURSUANT to section 610 of the Local Government Act, 1960-1978, the Narrogin Town Council hereby gives notice that it proposes to borrow money by the sale of a debenture on the following terms and for the following purpose. \$16 000 for twenty years repayable at the Town of Narrogin in forty (40) equal half yearly instalments of principal and interest. Purpose: Caravan Park extensions and improvements—Reserve No. 26017.

Specifications and estimates of cost, as required under section 609 of the Act, are open for inspection of ratepayers for a period of thirty-five days after publication of this notice.

Dated this 15th day of September, 1978.

R. W. FARR,
Mayor.
J. W. FLATOW,
Town Clerk.

LOCAL GOVERNMENT ACT, 1960-1978.

Shire of Bridgetown-Greenbushes.

Notice of Intention to Borrow.

Proposed Loan (No. 71) of \$30 000.

PURSUANT to section 610 of the above Act, the Shire of Bridgetown-Greenbushes hereby gives notice of its intention to borrow money by the sale of debentures on the following terms and for the following purpose: \$30 000 for a period of fifteen years repayable at the Commonwealth Savings Bank, Bridgetown by thirty (30) half yearly instalments, for the purchase of staff housing.

Specifications and estimates of cost, as required by section 609 of the Act, are available for inspection at the office of the Council during normal business hours for thirty five (35) days after publication of this notice.

Dated this 15th day of September, 1978.

W. L. H. DOUST,
President.
ERIC MOLYNEUX,
Shire Clerk.

LOCAL GOVERNMENT ACT, 1960-1978.

Shire of Busselton.

Notice of Intention to Borrow.

Proposed Loans (No. 114) \$100 000, (No. 116) \$100 000, (No. 117) \$35 000 and (No. 118) \$12 000.

PURSUANT to section 610 of the Local Government Act, 1960-1978, the Shire of Busselton hereby gives notice that it proposes to borrow money by the sale of debentures on the following terms for the following purposes:

Loan No. 114—\$100 000 for a period of 15 years, repayable at the Commonwealth Savings Bank of Australia, Perth, in 30 equal half-yearly instalments of principal and interest. Purpose: Purchase of land for off street parking.

Loan No. 116—\$100 000 for a period of 15 years, repayable at the Commonwealth Savings Bank of Australia, Perth, in 30 equal half-yearly instalments of principal and interest. Purpose: Roadworks Construction.

Loan No. 117—\$35 000 for a period of 7 years, repayable at the Commonwealth Savings Bank of Australia, Perth, in 14 equal half-yearly instalments of principal and interest. Purpose: Purchase of Plant.

Loan No. 118—\$12 000 for a period of 15 years, repayable at the Commonwealth Savings Bank of Australia, Perth, in 30 equal half-yearly instalments of principal and interest. Purpose: Cycle Track at Sports Complex.

Plans, specifications and estimates of cost as required by section 609 of the Act are open for inspection at the office of the Council during normal business hours for 35 days after publication of this notice.

Dated the 14th day of September, 1978.

J. TORRENT,
President.
P. S. HOLGATE,
Shire Clerk.

LOCAL GOVERNMENT ACT, 1960-1978.

Shire of Dardanup.

Notice of Intention to Borrow.

Proposed Loan (No. 44) of \$45 000.

(Re-advertised).

PURSUANT to section 610 of the Local Government Act, 1960-1978 the Dardanup Shire Council hereby gives notice of its intention to borrow money by the sale of debentures on the following terms and for the following purpose. Terms: \$45 000 for a period of 15 years, repayable at the office of the Council by thirty equal half-yearly instalments of principal and interest. Purpose: Additions and alterations to the Eaton Bowling Club facilities.

Plans, specifications and estimates as required by section 609 of the Act, are open for inspection at the office of the Council during office hours for a period of 35 days following this publication.

Note: The annual repayment of the Loan will be met by the Committee of the Eaton Bowling Club, and therefore Municipal rating will not be affected.

W. H. RATCLIFFE,
Shire President.

C. J. SPRAGG,
Shire Clerk.

LOCAL GOVERNMENT ACT, 1960-1978.

Shire of Gingin.

Notice of Intention to Borrow.

Proposed Loan (No. 72) of \$42 000.

PURSUANT to section 610 of the Local Government Act, 1960-1978, the Gingin Shire Council hereby gives notice that it proposes to borrow money by the sale of a debenture on the following terms and for the following purpose: \$42 000 over a period of fifteen (15) years at a ruling rate of interest repayable to the Perth Building Society, 95 William Street, Perth, by thirty (30) equal half-yearly instalments of Principal and Interest. Purpose: Extensions to the Lancelin Hall.

The Statement, Plans and Specifications required by section 609 are open for inspection by Ratepayers at the Office of the Council during normal business hours for a period of thirty-five (35) days after the publication of this notice.

Dated this 12th day of September, 1978.

B. W. ROE,
President.

N. H. V. WALLACE,
Shire Clerk.

LOCAL GOVERNMENT ACT, 1960-1978.

Shire of Greenough.

Notice of Intention to Borrow.

Proposed Loan (No. 20) of \$17 000.

PURSUANT to section 610 of the Local Government Act, 1960-1978, the Greenough Shire Council hereby gives notice that it proposes to borrow money, by the sale of a debenture or debentures, on the following terms for the following purpose: \$17 000 for a period of five (5) years repayable at Greenough Shire Council Office, Utakarra by ten (10) equal half yearly instalments of principal and interest. Purpose: Purchase of Plant—(1) Heavy tipping trailer, (2) Road Broom.

Plans, specifications, estimates and statements required by section 609 are open for inspection at the Council office, Utakarra during normal office hours for thirty five (35) days after publication of this notice.

Dated this 11th day of September, 1978.

G. S. GARRATT,
President.

R. G. BONE,
Shire Clerk.

LOCAL GOVERNMENT ACT, 1960-1978.

Shire of Irwin.

Notice of Intention to Borrow.

Proposed Loan (No. 49) of \$22 000.

PURSUANT to section 610 of the Local Government Act, 1960-1978 the Council of the Shire of Irwin hereby gives notice that it proposes to borrow money by the sale of debentures on the following terms and for the following purpose: \$22 000 for a period of ten years, at the ruling rate of interest, repayable at the Bank of New South Wales, Dongara, by twenty equal half yearly instalments of principal and interest. Purpose: Road Construction—Bitumen Sealing and drainage of Town Streets.

Plans, specifications and estimates and the Statement required by section 609 are open for inspection at the Office of the Council during business hours for 35 days after the publication of this notice.

Dated this 14th day of September, 1978.

N. C. SUMMERS,
President.

J. PICKERING,
Shire Clerk.

LOCAL GOVERNMENT ACT, 1960-1978.

Shire of Kalamunda.

Notice of Intention to Borrow.

Proposed Loan (No. 158) of \$14 500.

PURSUANT to section 609 and 610 of the Local Government Act, 1960-1976, the Council of the Municipality of the Shire of Kalamunda hereby gives notice that it proposes to borrow money by the sale of a debenture or debentures on the following term and for the following purposes: \$14 500 for the period of 15 years at the current rate of interest, repayable at the office of the Council, Kalamunda, by 30 half yearly instalments of principal and interest. Purpose: Construction of Tennis Courts, Lighting Installation for Kalamunda Tennis Club. Instalments of Principal and Interest on this Loan will be met by the Kalamunda Tennis Club.

Estimates and Statements as required by section 609 are open for inspection by ratepayers at the office of the Council during office hours for a period of thirty-five (35) days after the publication of this Notice.

Dated this 19th day of September, 1978.

S. P. WILLMOTT,
President.

L. F. O'MEARA,
Shire Clerk.

LOCAL GOVERNMENT ACT, 1960-1978.

Shire of Kalamunda.

Notice of Intention to Borrow.

Proposed Loan (No. 159) of \$81 800.

PURSUANT to section 609 and 610 of the Local Government Act, 1960-1978, the Council of the Municipality of the Shire of Kalamunda hereby gives notice that it proposes to borrow money by the sale of a debenture or debentures on the following term and for the following purposes: \$81 800 for the period of 10 years at the current rate of interest, repayable at the office of the Council, Kalamunda, by 20 half yearly instalments of principal and interest. Purpose: Construction of Roads.

Estimates and Statements as required by section 609 are open for inspection by ratepayers at the office of the Council during office hours for a period of thirty-five (35) days after the publication of this Notice.

Dated this 19th day of September, 1978.

S. P. WILLMOTT,
President.

L. F. O'MEARA,
Shire Clerk.

LOCAL GOVERNMENT ACT, 1960-1978.

Shire of Mundaring.

Notice of Intention to Borrow.

Proposed Loan (No. 85) of \$16 000.

PURSUANT to section 610 of the Local Government Act, 1960-1978, the Council of the Shire of Mundaring hereby gives notice that it proposes to borrow money by the sale of a debenture on the following terms and for the following purpose: \$16 000 for a period of fifteen (15) years repayable at the office of the Council by thirty (30) equal half-yearly instalments of principal and interest. Purpose: Construction of Additions to Mundaring St. John Ambulance Centre.

Plans, Specifications and Estimates as required by section 609 of the Act are open for inspection by ratepayers at the office of the Council during office hours for thirty-five (35) days after publication of this notice.

Dated this 22nd day of September, 1978.

T. BROZ,
President.

M. N. WILLIAMS,
Shire Clerk.

LOCAL GOVERNMENT ACT, 1960-1978.

Shire of Mullewa.

Notice of Intention to Borrow.

Proposed Loan (No. 65) of \$230 000.

PURSUANT to sections 609 and 610 of the Local Government Act, 1960-1978, the Council of the Municipality of the Shire of Mullewa hereby gives notice that it proposes to borrow money by the sale of a debenture on the following terms and for the following purpose. \$230 000 for a period of 15 years at a rate of interest not exceeding 9.5 per cent per annum repayable at the State Government Insurance Office, Perth. Purpose: To partly finance the realignment of the Emu Barrier Fence.

All repayments for the first three years of the term of the loan will be met by the Government of Western Australia, and this Councils annual commitment thereafter will not exceed \$2 180.

D. J. BRENKLEY,
President.

T. J. HARKEN,
Shire Clerk.

LOCAL GOVERNMENT ACT, 1960-1978.

Shire of West Kimberley.

Notice of Intention to Borrow.

Proposed Loan (No. 70) of \$90 000.

PURSUANT to section 610 of the Local Government Act, 1960-1978, the West Kimberley Shire Council hereby gives notice that it proposes to borrow money by the sale of a debenture or debentures on the following terms and for the following purpose: \$90 000 for fifteen (15) years at the ruling interest rate repayable at the office of the council in Derby by thirty (30) equal half yearly

instalments of principal and interest. Purpose: Improvement to Derby electricity service on behalf of State Energy Commission.

Plans, specifications and estimates as required by section 609 of the Act are available for inspection at the office of the Council during business hours for a period of thirty-five (35) days after publication of this notice.

Dated this 12th day of September, 1978.

K. L. BROOMHALL,
President.

L. H. MILLAR,
Acting Shire Clerk.

LOCAL GOVERNMENT ACT, 1960-1978.

Shire of Wickepin.

Notice of Intention to Borrow.

Proposed Loan (No. 58) of \$8 000.

PURSUANT to section 610 of the Local Government Act, 1960-1978, the Shire of Wickepin hereby gives notice that it proposes to borrow money, by the sale of debentures on the following terms and for the following purpose. Eight Thousand Dollars (\$8 000) for a period of nine years at the current rate of interest, payable at the Office of the Council by half yearly instalments of Principal and Interest. Purpose: Part cost of reticulation of the Wickepin Sports Ground.

Plans, Specifications, Estimates and the Statement required by section 609 of the Local Government Act, 1960-1978, are open for inspection at the Office of the Council, during business hours for thirty-five days after publication of this notice.

The Wickepin Football Club has undertaken to be responsible for the repayment of the proposed loan and no special loan rate should therefore be necessary.

H. M. LANG,
President.

W. I. WEIR,
Shire Clerk.

LOCAL GOVERNMENT ACT, 1960-1978.

Shire of Wickepin.

Notice of Intention to Borrow.

Proposed Loan (No. 59) of \$6 000.

PURSUANT to section 610 of the Local Government Act, 1960-1978, the Shire of Wickepin hereby gives notice that it proposes to borrow money, by the sale of debentures on the following terms and for the following purpose. Six Thousand Dollars (\$6 000) for nine years at the current rate of interest, payable at the Office of the Council by half yearly instalments of Principal and Interest. Purpose: Part cost of reticulation of the Wickepin Sports Oval.

Plans, Specifications, Estimates and Statement required by section 609 of the Local Government Act, 1960-1978, are open for inspection at the office of the Council, during business hours for thirty-five days after publication of this notice.

H. M. LANG,
President.

W. I. WEIR,
Shire Clerk.

ERRATUM.

LOCAL GOVERNMENT ACT, 1960-1978.

Shire of Harvey.

THE public is hereby notified that the Notice of Intention to Borrow (Proposed Loan No. 158 \$35 000) advertised in the *Government Gazette* on 25th August, 1978, should have read "a period of ten (10) years repayable at Shire Council Offices, Harvey, by twenty (20) equal half yearly instalments" . . . and not as published "a period of fifteen (15) years repayable at Shire Council Offices, Harvey by thirty (30) equal half yearly instalments".

D. P. ECKERSLEY,
President.

L. A. VICARY,
Shire Clerk.

ERRATUM.

LOCAL GOVERNMENT ACT, 1960-1978.

Shire of West Kimberley.

Proposed Loan (No. 74) of \$202 000.

IN *Government Gazette* (No. 58), dated 18th August, 1978, on page 3087 it is to be noted that in line four (4) of advertising for proposed loan should read: \$202 000 and not \$255 000.

In line six of proposal, \$255 000 should read \$202 000.

K. L. BROOMHALL,
President.

L. H. MILLAR,
Acting Shire Clerk.

LOCAL GOVERNMENT ACT, 1960-1978.

Town of Albany.

Lease of Land.

Department of Local Government,
Perth, 13th September, 1978.

L.G. A-4-4D.

IT is hereby notified for public information that His Excellency the Governor has directed, under the provisions of section 267(3) of the Local Government Act, 1960-1978, that the Albany Town Council may lease Reserve 34088, Albany Lot 1269 to the Education Department for a period of ten years without calling public tenders.

R. C. PAUST,
Secretary for Local Government.

LOCAL GOVERNMENT ACT, 1960-1978.

Albany Town Council.

Lease of Land.

Department of Local Government,
Perth, 13th September, 1978.

L.G. A-4-4A.

IT is hereby notified for public information that His Excellency the Governor has directed, under the provisions of section 267(3) of the Local Government Act, 1960-1978, that the Albany Town Council may lease Reserve 35165 to Mr. H. S. D. Smith for a period of 50 years without calling public tenders.

R. C. PAUST,
Secretary for Local Government.

LOCAL GOVERNMENT ACT, 1960-1978.

Town of Kwinana.

Lease of Land.

Department of Local Government,
Perth, 13th September, 1978.

L.G. KW-4-4.

IT is hereby notified for public information that His Excellency the Governor has directed, under the provisions of section 267(3) of the Local Government Act, 1960-1978, the the Kwinana Town Council may lease portion of Reserve 24571 to the Kwinana Bowling and Recreation Club (Inc.) for a period of twenty years without calling public tenders.

R. C. PAUST,
Secretary for Local Government.

LOCAL GOVERNMENT ACT, 1960-1978.

Town of Kwinana.

Lease of Land.

Department of Local Government,
Perth, 13th September, 1978.

L.G. KW-4-4A.

IT is hereby notified for public information that His Excellency the Governor has directed, under the provisions of section 267(3) of the Local Government Act, 1960-1978, that the Kwinana Town Council may lease Reserve 30070 to The Social Club of Kwinana (Inc.) for a period of three years without calling public tenders.

R. C. PAUST,
Secretary for Local Government.

LOCAL GOVERNMENT ACT, 1960-1978.

Shire of Capel.

Lease of Land.

Department of Local Government,
Perth, 13th September, 1978.

L.G. CP-4-4.

IT is hereby notified for public information that His Excellency the Governor has directed, under the provisions of section 267(3) of the Local Government Act, 1960-1978, that the Capel Shire Council may lease portion of Reserve 7574 (Capel Sub Lot 23) to the Western Australian Federation of Rural Youth (Inc.) for a period of twenty one years without calling public tenders.

R. C. PAUST,
Secretary for Local Government.

LOCAL GOVERNMENT ACT, 1960-1978.

Shire of Ravensthorpe.

Lease of Land.

Department of Local Government,
Perth, 13th September, 1978.

L.G. RA-4-4A.

IT is hereby notified for public information that His Excellency the Governor has directed, under the provisions of section 267(3) of the Local Government Act, 1960-1978, that the Ravensthorpe Shire Council may lease Reserve 24519 (lot 5) to the Country Women's Association Inc. for a period of twenty one years without calling public tenders.

R. C. PAUST,
Secretary for Local Government.

LOCAL GOVERNMENT ACT, 1960-1978.

Shire of Busselton.

Transfer of Land.

Department of Local Government,
Perth, 13th September, 1978.

L.G. BN-4-6C.

IT is hereby notified for public information that His Excellency the Governor has directed, under the provisions of section 266 of the Local Government Act, 1960-1978, that the Busselton Shire Council may transfer Sub Lots 29 and 30 being the land comprised in Certificate of Title Volume 595, Folio 146A to the Trustees of the Grand Lodge of Western Australia of Ancient Tree and Accepted Masons by private treaty.

R. C. PAUST,
Secretary for Local Government.

LOCAL GOVERNMENT ACT, 1960-1978.

City of Perth.

Sale of Land.

Department of Local Government,
Perth, 13th September, 1978.

L.G. P-4-6I.

IT is hereby notified for public information that His Excellency the Governor has directed, under the provisions of section 266 of the Local Government Act, 1960-1978, that the Perth City Council may sell portion of Swan Location 112 being part of Lot 160 on Plan 7489 and being portion of the land contained in Certificate of Title Volume 1271, Folio 442 to the Macedonian Community of W.A. (Inc.), by private treaty.

R. C. PAUST,
Secretary for Local Government.

LOCAL GOVERNMENT ACT, 1960-1978.

Town of Cockburn.

Loan.

Department of Local Government,
Perth, 13th September, 1978.

L.G. CC-3-8.

IT is hereby notified for public information that His Excellency the Governor has approved of the construction of a basketball stadium on Reserve 24550 being declared a work and undertaking for which money may be borrowed under the provisions of Part XXVI of the Local Government Act, 1960-1978, by the Cockburn Town Council.

R. C. PAUST,
Secretary for Local Government.

LOCAL GOVERNMENT ACT, 1960-1978.

Shire of East Pilbara.

Sale of Land.

Department of Local Government,
Perth, 13th September, 1978.

L.G. EP-4-6.

IT is hereby notified for public information that His Excellency the Governor has directed, under the provisions of section 266 of the Local Government Act, 1960-1978, that the East Pilbara Shire Council may sell Nullagine Townsite Lot 3 being the whole of the land contained in Certificate of Title Volume 1444, Folio 418 to the Crown by private treaty.

R. C. PAUST,
Secretary for Local Government.

LOCAL GOVERNMENT ACT, 1960-1978.

Shire of Corrigin.

Loan.

Department of Local Government,
Perth, 13th September, 1978.

L.G. CR-3-8.

IT is hereby notified for public information that His Excellency the Governor has approved of a contribution to the construction of aged persons home units by the Corrigin Senior Citizens Committee Inc. being declared a work and undertaking for which money may be borrowed under the provisions of Part XXVI of the Local Government Act by the Corrigin Shire Council.

R. C. PAUST,
Secretary for Local Government.

LOCAL GOVERNMENT ACT, 1960-1978.

Town of Bassendean.

Transfer of Land.

Department of Local Government,
Perth, 13th September, 1978.

L.G. BS-4-6D.

IT is hereby notified for public information that His Excellency the Governor has directed, under the provisions of section 266 of the Local Government Act, 1960-1978, that the Bassendean Town Council may transfer portion of Lots 667 and 668 on Plan 3767 being portion of the land contained in Certificate of Title Volume 84, Folio 147A to the Metropolitan Water Supply, Sewerage and Drainage Board by private treaty.

R. C. PAUST,
Secretary for Local Government.

LOCAL GOVERNMENT ACT, 1960-1978.

Shire of Dowerin.

Loan.

Department of Local Government,
Perth, 13th September, 1978.

L.G. D-3-8.

IT is hereby notified for public information that His Excellency the Governor has approved of the construction of a residence on portion of Dowerin

Lot 231 being Lot 13 and being portion of the land contained in Certificate of Title Volume 332, Folio 145A:—

- (1) being declared a work and undertaking for which money may be borrowed under the provisions of Part XXVI of the Local Government Act, 1960-1978; and
- (2) to be sold under contract of sale to G. E. & D. J. Webb pursuant to section 514 of that Act by the Dowerin Shire Council.

R. C. PAUST,
Secretary for Local Government.

LOCAL GOVERNMENT ACT, 1960-1978.

Shire of Exmouth.

Loan.

Department of Local Government,
Perth, 13th September, 1978.

L.G. EX-3-8.

IT is hereby notified for public information that His Excellency the Governor has approved of the purchase of radiators, construction of a workshop and buildings and the upgrading of the generating plant, distribution system and minor capital works, for the Exmouth Electricity Undertaking on behalf of the State Energy Commission, being declared a work and undertaking for which money may be borrowed under the provisions of Part XXVI of the Local Government Act, 1960-1978, by the Exmouth Shire Council.

R. C. PAUST,
Secretary for Local Government.

LOCAL GOVERNMENT ACT, 1960-1978.

Shire of Gnowangerup.

Loan.

Department of Local Government,
Perth, 13th September, 1978.

L.G. GN-3-8B.

IT is hereby notified for public information that His Excellency the Governor has approved of the purchase of Lot 119 Aylemore Street and Lot 95 McDonald Street, Gnowangerup, being declared a work and undertaking for which money may be borrowed under the provisions of Part XXVI of the Local Government Act, 1960-1978, by the Gnowangerup Shire Council.

R. C. PAUST,
Secretary for Local Government.

LOCAL GOVERNMENT ACT, 1960-1978.

Shire of Kulin.

Loan.

Department of Local Government,
Perth, 13th September, 1978.

L.G. KU-3-8.

IT is hereby notified for public information that His Excellency the Governor has approved of the contribution to the construction of a pavilion on Reserve 27638 at Lake Varley being declared a work and undertaking for which money may be borrowed under the provisions of Part XXVI of the Local Government Act, 1960-1978, by the Kulin Shire Council.

R. C. PAUST,
Secretary for Local Government.

LOCAL GOVERNMENT ACT, 1960-1978.

Shire of Kulin.

Loan.

Department of Local Government,
Perth, 13th September, 1978.

L.G. KU-3-8B.

IT is hereby notified for public information that His Excellency the Governor has approved of the contribution towards the construction of a swimming pool at Hyden being declared a work and undertaking for which money may be borrowed under the provisions of Part XXVI of the Local Government Act, 1960-1978, by the Kulin Shire Council.

R. C. PAUST,
Secretary for Local Government.

LOCAL GOVERNMENT ACT, 1960-1978.

Shire of Tambellup.

Loan.

Department of Local Government,
Perth, 13th September, 1978.

L.G. TA-3-8.

IT is hereby notified for public information that His Excellency the Governor has approved of alterations and extensions to the Club premises for the Tambellup Bowling Club, being declared a work and undertaking for which money may be borrowed under the provisions of Part XXVI of the Local Government Act, 1960-1978, by the Tambellup Shire Council.

R. C. PAUST,
Secretary for Local Government.

LOCAL GOVERNMENT ACT, 1960-1978.

Shire of Wyndham-East Kimberley.

Loan.

Department of Local Government,
Perth, 13th September, 1978.

L.G. WE-3-8F.

IT is hereby notified for public information that His Excellency the Governor has approved of the upgrading of the power station, distribution system, generating plant, housing modifications and purchase of a vehicle for the Wyndham Electricity Undertaking on behalf of the State Energy Commission being declared a work and undertaking for which money may be borrowed under the provisions of Part XXVI of the Local Government Act, 1960-1978, by the Wyndham-East Kimberley Shire Council.

R. C. PAUST,
Secretary for Local Government.

CEMETERIES ACT, 1897-1978.

Bridgetown Public Cemetery.

Department of Local Government,
Perth, 13th September, 1978.

L.G. 759/60.

IT is hereby notified for public information that His Excellency the Governor, under the provisions of the Cemeteries Act, 1897-1978, has appointed Mr. John Gerard O'Connor of Bridgetown, as a Trustee of the Bridgetown Public Cemetery Board in the place of Mr. H. J. Eastcott, resigned.

R. C. PAUST,
Secretary for Local Government.

LOCAL GOVERNMENT ACT, 1960-1978.

Municipal Election.

Department of Local Government,
Perth, 14th September, 1978.

IT is hereby notified, for general information, in accordance with section 129 of the Local Government Act, 1960-1978, that the following person has been elected a Member of the undermentioned Municipality to fill the vacancy shown in the particulars hereunder:—

Date of Election; Member Elected, Surname, Christian Name; Ward; Occupation; How vacancy occurred; (a) Effluxion of time; (b) Resignation; (c) Death; Name of Previous Member; Remarks.

Shire of Yalgoo.

8/9/78; Morrissey, Damon Patrick; North; Pastor-alist; (b); Boddington, D. A.; Extraordinary.

R. C. PAUST,
Secretary for Local Government.

LOCAL GOVERNMENT ACT, 1960-1978.

Stirling City Council.

Closure of Private Street.

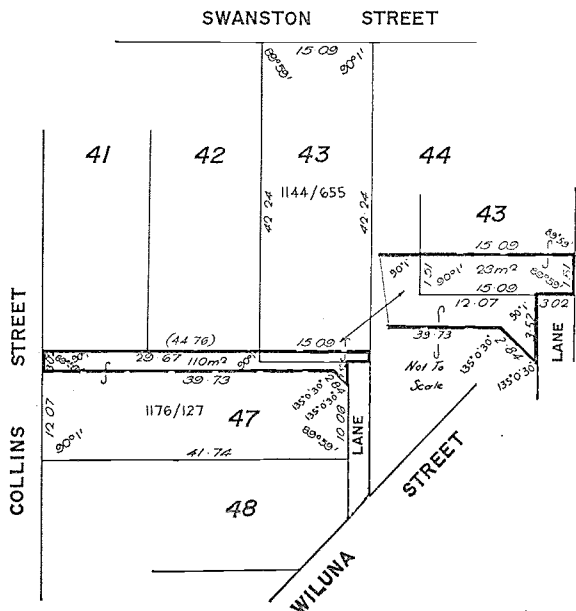
Department of Local Government,
Perth, 5th July, 1978.

L.G. ST-4-12.

NOTICE is hereby given in pursuance of the provisions of section 297A of the Local Government Act, 1960-1978, that His Excellency the Governor has approved of the resolution passed by the Stirling City Council that part of the private street described as being portion of Swan Location 828 and being portion of the land coloured brown and marked lane on Plan 517 (sheet 1) and being part of the land comprised in Certificate of Title Volume 1038, Folio 117, be closed and the land contained therein be allocated to the adjoining Lots 47 Collins Street and 43 Swanston Street, as shown in the Schedule hereunder.

R. C. PAUST,
Secretary for Local Government.

Schedule.
Diagram No. 55152.



LOCAL GOVERNMENT ACT, 1960-1978.

Shire of Collie.

Closure of Private Street.

Department of Local Government,
Perth, 7th June, 1978.

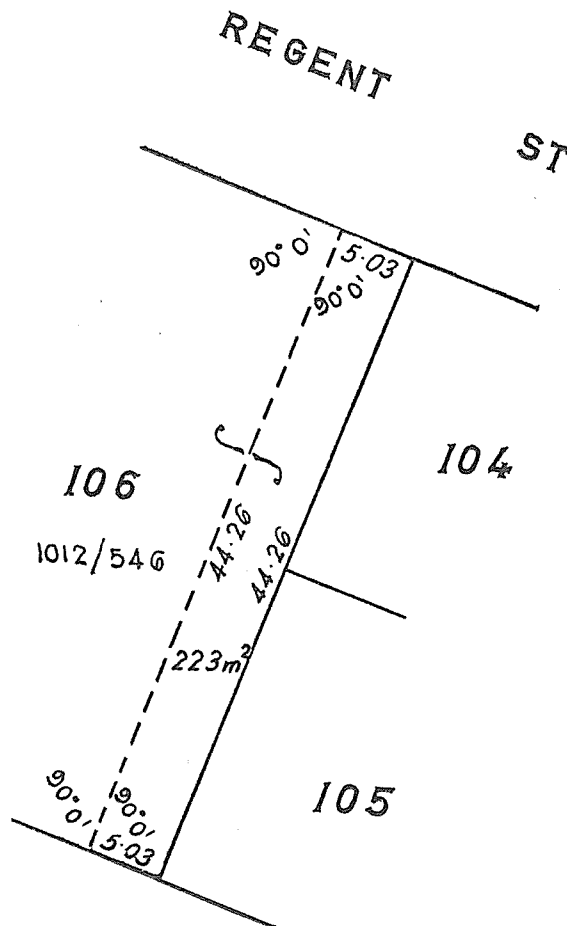
L.G. CO-4-8.

NOTICE is hereby given in pursuance of the provisions of section 297A of the Local Government Act, 1960-1978, that His Excellency the Governor has approved of the closing of a private street in accordance with a resolution passed by the Collie Shire Council, that the private street which is described as being portion of Collie sub-lot 342, and being the whole of the land bordered green on plan 3212 (1), and being portion of the land comprised in Certificate of Title Volume 37, Folio 217A, and the land contained therein being allocated to the adjoining lot 106 Regent Street, as shown in the Schedule hereunder.

R. C. PAUST,
Secretary for Local Government.

Schedule.

Diagram No. 55150.



LOCAL GOVERNMENT ACT, 1960-1978.

Closure of Private Street.

Town of Albany.

Department of Local Government,
Perth, 7th June, 1978.

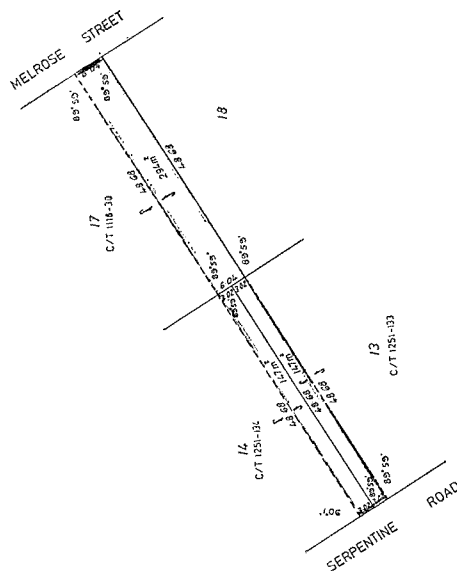
L.G. A-4-8 A.

IT is hereby notified for public information that his Excellency the Governor has approved under the provisions of section 297A of the Local Government Act, 1960-1978, the closing of a private street in accordance with a resolution passed by the Albany Town Council, that the private street which is described as being portion of Albany suburban Lot 115, shown coloured brown on Land Titles Office plan 285 and being part of the land contained in Certificate of Title Volume 32, Folio 275, be closed and the land contained therein allocated to the adjoining Lots 13 and 14 Serpentine Road and 17 Melrose Street, as shown in the schedule hereunder.

R. C. PAUST,
Secretary for Local Government.

Schedule.

Diagram No. 55075.



LOCAL GOVERNMENT ACT, 1960-1978.

The Municipality of the Shire of Bridgetown-Greenbushes.

By-Laws Relating to Fencing.

L.G.

IN pursuance of the powers conferred upon it by the above mentioned Act and of all other powers enabling it, the Council of the Shire of Bridgetown-Greenbushes hereby records having resolved on the 16th December, 1977 and the 16th June, 1978 to make and submit for confirmation by the Governor, the following by-laws:—

1. In these by-laws unless the context requires otherwise—

“Building Surveyor” means a building surveyor appointed by the Shire of Bridgetown-Greenbushes.

“Council” means the Council of Municipality of the Shire of Bridgetown-Greenbushes.

“Dangerous Fence” means a fence declared to be in a dangerous condition, by a Building Surveyor by reason of faulty design, location, construction, deterioration of materials, damage by termites, decay, changes in ground levels or any other cause.

“Dividing Fence” means a fence that separates the land of different owners whether the fence is on the common boundary of the adjoining land or on a line other than the common boundary.

“Fence” includes a free standing wall or retaining wall.

“Height” in relation to a fence means the distance between the top of a fence at any point and the ground immediately below that point.

“Industrial and Commercial Zone” means any portion of the Shire of Bridgetown-Greenbushes from time to time classified as an Industrial or Commercial zone, and any portion of the Shire which is unzoned and used for industrial and commercial purposes.

"Residential Zone" means any portion of the Shire of Bridgetown-Greenbushes from time to time classified as a Residential zone, and any portion of the Shire which is unzoned and used for residential purposes.

"Rural Zone" means any portion of the Shire of Bridgetown-Greenbushes from time to time classified as a Rural zone, and any portion of the Shire which is unzoned and used for Rural purposes.

2. A fence constructed in accordance with the specifications set out in the Schedules hereto is hereby prescribed as a "sufficient fence" for the purpose of the Dividing Fences Act, 1961—

Residential Zone—First Schedule.

Industrial and Commercial Zone—Second Schedule.

Rural Zone—Third Schedule.

3. No person shall commence to erect or erect or re-built construct or re-construct or alter any fence or any hood or pergola forming part of a fence—

(a) exceeding one metre in height abutting or within 7.6 metres of a street alignment; or

(b) exceeding 1.8 metres in height on the remainder of any lot boundary or adjacent thereto, unless he has lodged with the Council two copies of the plan and specification of a proposed fence and the proposed alterations or reconstruction and unless the Council has approved the said plans and specifications.

4. Where a fence is erected on the boundary between differing zones, a sufficient fence shall be the lesser of those provided for each of the differing zones.

5. A person may construct a fence of brick, concrete, masonry, wrought iron, tubular steel, link mesh or timber sheathed with pickets, palings, boarding, link mesh or asbestos, or free standing asbestos, or other materials approved by the Council, but no galvanised iron may be used within 7.6 metres of a street. In a Rural Zone, in addition to the foregoing materials, a fence may be erected of posts and wire or posts and rails.

6. A person shall not construct a fence with sheet metal or second hand material unless he shall previously have obtained the written consent of the Council which consent the Council may in its absolute discretion refuse or grant upon such terms and conditions as it deems fit.

7. Except where an intersection or junction has the standard truncation of 8.5 metres or more no person shall on an allotment of land situated at the corner of two streets or the corner of a street and a right of way erect a fence on or adjacent to the boundary of the street or right of way greater than 0.75 metre in height within six metres of the corner of the street or right of way.

The fence on the side street shall be constructed for a distance from the corner of at least 9 metres along that street of design and materials similar to those on the fence along the frontage of the allotment. In an Industrial Zone a link mesh fence may be permitted of a greater height than 0.75 m if the Council is satisfied that it does not materially affect the visibility of drivers of vehicles approaching the intersection.

8. A person shall not commence to erect or proceed with the erection of a retaining wall which abuts a road or is on a boundary line unless and until he has lodged with the Council two copies of a plan and specification thereof and in the case of a retaining wall exceeding one (1) metre in height, when required by the Council, engineering calculations in respect thereof and the Council has approved a copy of the plan and specification.

9. Except in areas used for rural purposes no person shall erect a fence wholly or partly of barbed wire unless such barbed wire is at least 1800 mm from the ground; provided that in areas used for rural purposes barbed wire shall not be used on the side of the fence facing a road.

11. (1) The owner and occupier of land on which a fence is erected shall maintain the fence in good condition and in such manner as to prevent it from becoming dangerous, in bad condition and repair, dilapidated unsightly or prejudicial to the amenity or value of property in or the inhabitants of the neighbourhood.

(2) Where the fence is a dividing fence each of the owners of the adjoining lands is liable to maintain it as required by sub-by-law (1) hereof.

12. The Council may give notice in writing to the owner or the occupier of any land upon which is erected a fence which is dangerous, in bad condition and repair, dilapidated, unsightly or prejudicial to the amenity or value of the property in or the inhabitants of the neighbourhood or is contrary to the provisions of by-laws, requiring such owner or occupier to pull down, remove, repair paint or maintain such fence within the time stipulated in the notice.

13. A person who fails to comply with a notice given to him pursuant to the preceding by-laws commits an offence.

14. If an owner or occupier of land who has been given notice pursuant to by-law 12 fails to comply therewith the Council may enter upon such land and maintain the fence and recover the amount of the expenses thereof from the owner in a Court of competent jurisdiction and may prosecute the owner for committing a breach of by-law 11.

15. The use of broken glass or other potentially dangerous material iron spikes or similar projections on a fence, gate or other part of premises or on anything erected on property abutting a street, way, footpath or other public place is expressly prohibited.

16. A person who is guilty of an offence against these By-Laws is liable to—
- a maximum penalty of \$200.00;
 - a maximum daily penalty during the breach of \$20.00 per day;
 - a minimum penalty of \$20.00; and
 - a minimum daily penalty during the breach of \$2.00 per day.

First Schedule—Residential Zone.

Subject to the provisions of by-laws 3 and 7, a fence shall consist of—

- (1) Corner post 125 mm x 125 mm x 2 150 mm and intermediate posts 125 mm x 75 mm x 2 150 mm spaced at not more than three (3) metre centres. All posts shall have tops with 60 mm weather and shall be sunk at least 600 mm into the ground.

Corner posts shall be strutted two ways with 100 mm x 50 mm sole plates and 75 mm x 50 mm struts.

Intermediate posts shall be double yankee strutted with 150 mm x 25 mm x 460 mm struts.

Posts shall be checked for two rows of rails.

Rails shall be 75 mm x 50 mm each rail spanning two bays of fencing with joints staggered.

Fences shall be covered with 75 mm x 20 mm x 1 500 mm sawn pickets placed 75 mm apart, double nailed to each rail, or corrugated or contoured asbestos cement sheets; or

- (2) Super six corrugated asbestos sheet free standing—

(a) sheets of less than 1.8 metres in height to be trenched 450 mm in soil.

(b) sheets of between 1.8 metres and 2.4 metres to be trenched 600 mm in soil.

Sheets to be lapped and fixed with three galvanised 6 mm gutter bolts, nuts and washers.

Sheets to be capped with galvanised iron or asbestos moulded cap.

Second Schedule—Industrial and Commercial Zones.

A fence shall consist of railless link or chain wire mesh to a height of 1 800 mm on top of which are three strands of barbed wire carrying the fence to a height of not less than 2 100 mm supported by galvanised iron posts of a minimum diameter of 30 mm and sunk in the ground a minimum of 600 mm encased in concrete having a minimum diameter of 150 mm.

Third Schedule—Rural Zones.

A fence shall consist of standard iron star pickets; concrete; sawn, split or round wooden posts set not less than 450 mm in the ground and not less than 1 200 mm out of the ground and spaced not more than 3 500 mm apart, or 10 000 mm for a prefabricated fence, with strainer posts set at all corners, gateways, and fence line angles but not exceeding 200 metres apart. Each fence post shall be bored with not less than five 10 mm diameter suitably spaced holes, or supplied with not less than five 50 mm staples, to be threaded with not less than five plain galvanised wires. Wire shall be wrapped around strainers and strained tight.

The following materials shall be used:—

- (a) Wire—shall not be less than 2.5 mm diameter.

(b) Posts to be standard iron star pickets or concrete or if of white gum, jarrah or other indigenous timber, or treated pine, be cut not less than 1 600 mm long by 100 mm diameter at shall end if round or 125 mm x 60 mm if split or sawn.

- (c) Strainer posts—

(i) if cut from indigenous timber shall be not less than 1 200 mm above the ground and sunk in the ground a minimum of 750 mm and shall be not less than 255 mm in diameter at the small end;

(ii) if of tubular steel shall be 50 mm in diameter, not less than 1 200 mm above the ground, and sunk in the ground a minimum of 1 000 mm with the portion below ground encased in concrete having a minimum diameter of 300 mm.

Dated this 30th day of June, 1978.

The Common Seal of the Shire of Bridgetown-Greenbushes was hereto affixed by authority of a resolution of the Council in the presence of—

[L.S.]

W. L. H. DOUST,
President.

ERIC MOLYNEUX,
Shire Clerk.

Recommended—

JUNE CRAIG,
Minister for Local Government.

Approved by His Excellency the Governor in Executive Council this 13th day of September, 1978.

R. D. DAVIES,
Clerk of the Council.

FACTORIES AND SHOPS ACT, 1963-1978.

I, RAYMOND JAMES O'CONNOR, Minister for Labour and Industry, pursuant to paragraph (b) subsection (2) of section 88 of the Factories and Shops Act, 1963-1978, on the recommendation of the Retail Trade Advisory and Control Committee, do hereby authorise the sale within the meaning of that expression as defined in section 5 of the Act, by "Small Shops" as defined, of any of the goods set forth in the Schedule hereto during the trading hours specified in subsection 1 of section 88 of the Act, in addition to the goods specified in that section.

Dated the 13th day of September, 1978.

R. J. O'CONNOR,
Minister for Labour and Industry.

Schedule.

Cassette Tapes and Records.
Secondhand Furniture not including Electrical Goods.

FACTORIES AND SHOPS ACT, 1963-1978.

Order.

I, RAYMOND JAMES O'CONNOR, the Minister for the time being charged with the administration of the Factories and Shops Act, 1963-1978, acting pursuant to the provisions of section 7 of that Act, do hereby—

- (a) declare that the provisions of the Factories and Shops Act, 1963-1978, except the provisions thereof relating to Industrial Awards and Agreements do not apply—
- (i) between the hours of 7.30 p.m. and 10.30 p.m. on Friday, 17th November, 1978;
 - (ii) between the hours of 10.00 a.m. and 10.30 p.m. on Saturday, 18th November, 1978,

to that part of McCallum Park on which the Rotary Community Carnival will be held, and

- (b) subject the exemption granted by paragraph (a) of this Order to the condition that goods that are on stalls or that are exhibits forming part of that Carnival and are not goods prescribed to be exempted goods under the Shops (Exempted Goods) Regulations, 1974, shall not be sold during those hours at that place.

R. J. O'CONNOR,
Minister for Labour and Industry.

Approved by His Excellency the Governor in Executive Council this 13th day of September, 1978.

R. D. DAVIES,
Clerk of the Council.

MOTOR VEHICLE DEALERS ACT, 1973.

Department of Labour and Industry,
Perth, 13th September, 1978.

IT is hereby notified for general information that His Excellency the Governor has been pleased to approve under the provisions of subsection (4) of section 9 of the Motor Vehicle Dealers Act, 1973, the re-appointment of:

- (a) John Eversley Shillington, of 69 Holland Street, Wembley, as the deputy of William John Robinson, member and Chairman of the Motor Vehicle Dealers Licensing Board, from October 14th, 1977, to February 21st, 1980; and
- (b) Thomas Holmes Burgess, of 17 Lawley Crescent, Mount Lawley, as the deputy of Francis Ernest Platell, member of the Motor Vehicle Dealers Licensing Board, from January 16th, 1978, to February 21st, 1980.

R. J. O'CONNOR,
Minister for Labour and Industry.

CONSTRUCTION SAFETY ACT, 1972

Instrument of Declaration

(Section 7 (2))

IN exercise of the power conferred by sub-section 2 of Section 7 of the Construction Safety Act, 1972, the Minister for Mines and the Minister for Labour and Industry hereby jointly declare that the provisions of the Construction Safety Act, 1972, shall apply as from the service of this notice until the completion of the work specified in Column 4 of the Schedule to such work that is to be or is being constructed on or about the mine or part of the mine specified herein.

SCHEDULE

Column 1	Column 2	Column 3	Column 4
Name of Company	Location	Mine or Part of Mine	Description of Work
Hamersley Iron Pty Limited	East Intercourse Island	Stock Pile Area	Construction of 11 E and 12 E conveyors. Construction of extensions to 13 E and 19 E conveyors and to the 6 E tripper. Associated mechanical and electrical equipment installations for the above conveyors and trippers.

A. MENSAROS,
Minister for Mines.

R. J. O'CONNOR,
Minister for Labour and Industry.

SOIL CONSERVATION ACT, 1945-1974.

Department of Agriculture,
South Perth, 13th September, 1978.

Agric. 4/63.

HIS Excellency the Governor in Executive Council
has been pleased to:—

- (1) cancel the appointment made pursuant to section 9 (1) of the Soil Conservation Act, 1945-1974, of G. E. Spencer as a member of the Soil Conservation Advisory Committee;

- (2) appoint pursuant to section 9 (1) of the Soil Conservation Act, 1945-1974, G. W. Spencer, Commissioner for Soil Conservation, as a member *ex-officio* of the Soil Conservation Advisory Committee for a term of office expiring on the 30th day of April, 1983.

E. N. FITZPATRICK,
Director of Agriculture.

STATE TENDER BOARD OF WESTERN AUSTRALIA

Tenders for Government Supplies

Date of Advertising	Schedule No.	Supplies Required	Date of Closing
1978			1978
July 28	498A/1978	Shallow Groundwater and Shallow Artesian Borehole Pumpsets (100 more or less)—M.W.B.	Sept. 28
Sept. 8	597A/1978	Manual Training and Prevocational Workshop Equipment No. 1 (Lathes, Drilling and Mortising Machines) (1 year period)—Education Dept. and Government Stores Department	Sept. 28
Sept. 8	598A/1978	Manual Training and Prevocational Workshop Equipment No. 2 (Grinders, Shapers, Bandsaws and Power Hacksaws) (1 year period)—Education Dept. and Government Stores Department	Sept. 28
Sept. 8	599A/1978	Manual Training and Prevocational Workshop Equipment No. 3 (Welders) (1 year period)—Education Dept. and Government Stores Department	Sept. 28
Sept. 8	600A/1978	Manual Training and Prevocational Workshop Equipment No. 4 (Non-Electrical Items) (1 year period)—Education Dept. and Government Stores Department	Sept. 28
Sept. 8	610A/1978	Crushed Stone, Metal Dust, Flour Dust and Concreting Sand (1 year period)—M.W.B.	Sept. 28
Sept. 8	611A/1978	Reinforced Concrete and Asbestos Cement (Pressure) Pipes (1 year period)—M.W.B.	Sept. 28
Sept. 8	612A/1978	Rock Base Material and Water Binding Gravel (1 year period)—M.W.B.	Sept. 28
Sept. 8	613A/1978	Dictating—Transcribing Machines (80 only)—Education Department	Sept. 28
Sept. 8	614A/1978	Vertical Spindle Moulder (3 000 to 8 000 r.p.m.) (1 only)—State Engineering Works	Sept. 28
Sept. 8	615A/1978	Floor and Wall Cleaning and Maintenance Products (1 year period)	Sept. 28
Sept. 15	624A/1978	Lathe with Large Bore Spindle (200 mm) (1 only)—M.W.B.	Oct. 5
Sept. 15	634A/1978	Prosthetic Services (3 year period)—Public Health Department	Oct. 5
Sept. 15	635A/1978	Milk Analyser (1 only) for Bunbury Herd Testing Laboratory—Agriculture Dept	Oct. 5
Sept. 15	636A/1978	Tungsten Filament Electric Lamps for use in Traffic Control Signals (60 000 only)—M.R.D.	Oct. 5
Sept. 22	650A/1978	Three Tonne Trucks (27 only)—Westrail	Oct. 5
Sept. 22	651A/1978	Prime Movers (3 only), 7 Tonne Panel Vans (2 only), 7 Tonne Trucks (3 only), 8 Tonne Tipping Trucks (4 only), 3 Tonne 4 W.D. Trucks (2 only)—Westrail	Oct. 5
Sept. 22	637A/1978	Rubber Fender Units (35 only) and Replaceable Fender Tops (15 only) for Port of Bunbury—P.W.D.	Oct. 12
Sept. 22	647A/1978	Paper Supplies (960 Tonnes)—Govt. Printing Office	Oct. 12
Sept. 22	649A/1978	Bandages (Gauze—Crepe—Elastic Adhesive), Sanitary Pads, Combine Dressings, Gauze Squares, Cotton Wool, Cotton Tipped Applicators and Plastic Adhesive First Aid Strips (1 year period)	Oct. 19
Aug. 4	530A/1978	Aeration Equipment for Beenyup Wastewater Treatment Plant—Extension 2—M.W.B.	Oct. 26

For Sale by Tender

Date of Advertising	Schedule No.	For Sale	Date of Closing
1978			1978
Sept. 1	588A/1978	1973 Holden Utility—badly rusted (UQN 895) at Onslow	Sept. 28
Sept. 8	593A/1978	1974 Holden Station Sedan (UQP 689); 1975 Holden Station Sedan (UQX 178); 1974 Dodge Utility (UQR 235) at Derby	Sept. 28
Sept. 8	594A/1978	1976 Holden Station Sedan (UQX 930) and 1975 Dodge Utility (UQR 651) at Geraldton	Sept. 28
Sept. 8	595A/1978	1975 Holden Station Sedan (UQX 448); 1975 Holden Sedan (UQX 468); 1975 Landcruiser Flat Top (UQS 835) at Wyndham	Sept. 28
Sept. 8	596A/1978	1975 Escort Sedan (UQR 466); 1974 Valiant Station Sedan (UQP 893); 1974 Honda Civic Sedans (UQP 657); (UQO 722) at South Hedland	Sept. 28
Sept. 8	601A/1978	HJ and HX Station Sedans (UQX 456; UQZ 173) and Toyota Utilities (UQC 214; UQX 843) at South Hedland	Sept. 28
Sept. 8	602A/1978	1974 Toyota Landcruiser Van (UQO 832) at South Hedland	Sept. 28
Sept. 8	603A/1978	1967 88 in. W.B. Land Rover Van (UQE 789) at Harvey	Sept. 28
Sept. 8	604A/1978	Holden HR Utility (UQE 566) at Narrogin	Sept. 28
Sept. 8	605A/1978	Benford 14-21 Cubic Feet Concrete Mixer (UQT 347) at Derby	Sept. 28

STATE TENDER BOARD OF WESTERN AUSTRALIA—*continued**For Sale by Tender—continued*

Date of Advertising	Schedule No.	For Sale	Date of Closing
1978			1978
Sept. 8	606A/1978	1969 Morris Mini (Unlicensed) at Halls Creek	Sept. 28
Sept. 15	619A/1978	Anderson 115 Steam Cleaner (PW 2004) (not useable) at Karratha	Sept. 28
Sept. 15	620A/1978	Holman Rotair 21 Air Compressor (Trailer mounted) (PW 253) at East Perth	Sept. 28
Sept. 15	621A/1978	BHB 5 Ton Mobile Crane (PW 73) at East Perth	Sept. 28
Sept. 15	622A/1978	Trailer Mounted Welding Plants (PW 167: PW 257: PW 266) at East Perth	Sept. 28
Sept. 15	626A/1978	Allis Chalmers D.D. Grader (UQF 715) at East Perth	Sept. 28
Sept. 15	628A/1978	Radio Sets (17 only) (unserviceable) and Sundry Radio Equipment at East Perth	Sept. 28
Sept. 15	629A/1978	Various Tyres (213 only) at South Perth	Sept. 28
Sept. 15	630A/1978	Holman Trailair 60 Air Compressor (UQV 958) at East Perth	Sept. 28
Sept. 15	631A/1978	Track Marshall 55 Crawler Tractor (UQC 705) at East Perth	Sept. 28
Sept. 15	632A/1978	Galion Graders (UQF 466: UQC 625) at East Perth	Sept. 28
Sept. 15	633A/1978	Davleco 72 in. Vibrating Rollers (UQW 629: XQT 648) at East Perth	Sept. 28
Sept. 15	627A/1978	'Modern' Mobile Mess Caravan (UQV 336) at Port Hedland	Oct. 5
Sept. 22	638A/1978	Scrap Metal (9669 Kilograms) and Automotive Batteries (11 only) at North Fremantle	Oct. 5
Sept. 22	642A/1978	Chamberlain Super 90 Tractor (UQF 113) at East Perth	Oct. 5
Sept. 22	643A/1978	Atlas Copco 300 cu. ft. Air Compressor (UQV 482) at East Perth	Oct. 5
Sept. 22	644A/1978	International Hough 4 W.D. Loader (MRD 041) at East Perth	Oct. 5
Sept. 22	645A/1978	Michigan 55R Loader (UQJ 325) at East Perth	Oct. 5
Sept. 22	646A/1978	Various Vehicles: Sedans (3 only), Station Sedans (2 only), Utilities (2 only), Trucks (2 only), 4 W.D. Utilities (1 only) at East Perth, East Fremantle and South Perth	Oct. 5
Sept. 22	648A/1978	Scrap Copper Cable (Approx. 1 Tonne) at Welshpool	Oct. 5
Sept. 15	617A/1978	Dodge D5N 266 30 Cwt. Flat Top Truck (UQR 782) at Derby	Oct. 12
Sept. 15	618A/1978	Benford 10-7 Concrete Mixer (Trailer mounted) (PW 252) at South Hedland	Oct. 12
Sept. 15	623A/1978	Cranvel 5 Ton Mobile Slewing Crane (PW 91) at Derby	Oct. 12
Sept. 15	625A/1978	1973 Toyota Landcruiser Station Sedan (UQN 243) at Kununurra	Oct. 12
Sept. 22	639A/1978	International 30 Cwt. Truck (UQM 213) at Karratha	Oct. 12
Sept. 22	640A/1978	McDonald 6-8 Ton Roller (UQF 212) at Kununurra	Oct. 12
Sept. 22	641A/1978	Chamberlain Super 90 Tractor (UQF 069) at Kununurra	Oct. 12

Tenders addressed to the Chairman, State Tender Board, 74 Murray Street, Perth, will be received for the abovementioned schedules until 10 a.m. on the dates of closing.

Tenders must be properly endorsed on envelopes otherwise they are liable to rejection.

Tender forms and full particulars may be obtained on application at the Tender Board Office, 74 Murray Street, Perth and at points of inspection.

No Tender necessarily accepted.

B. E. CORBOY,
Chairman, Tender Board

ACCEPTANCE OF TENDERS

Schedule No.	Contractor	Particulars	Department Concerned	Rate
129A/78	Various	Supply—Water Meters (20 mm) as specified	M.W.B.	Details on application
259A/78	Lime Nominees P/L	Supply—Lime Putty with not less than 25% CaO as specified	M.W.B.	Details on application
306A/78	Tektronix Aust. P/L	Supply—Computer Graphics Terminal (1 only) as specified	Westrail	For the sum of \$21 633
321A/78	Various	Supply—Room Air Conditioning Units as specified	Various	Details on application
334A/78	Methods Equipment Co.	Supply—Welding Positioner (25 tonne) as specified	S.E.W.	For the sum of \$33 747
355A/78	Rablec Engineering	Supply—Pneumatically Operated Butterfly Valves as specified	M.W.B.	Details on application
421A/78	Various	Supply—Ready Mixed Concrete as specified	P.W.D.	Details on application
453A/78	Duncan Motor Co. P/L	Supply—Passenger Buses (12 only) as specified	M.R.D.	Details on application
459A/78	Henry King & Co. P/L	Supply—Skid Mounted 12·2 x 6 m Air Conditioned Amenities Units as specified	M.R.D.	Details on application
482A/78	Various	Purchase and Removal—Secondhand Firearms at Maylands	Police	Details on application
514A/78	Various	Purchase and Removal—Confiscated Firearms at Maylands	Police C.I.B.	Details on application
516A/78	Purchase and Removal—Various Pumping Units at Carlisle	Mines	All tenders declined
532A/78	Geoff Brown & Co.	Purchase and Removal—Unsorted Scrap Steel (approx. 4-6 tonne) at Bentley	Govt. Chemical Labs	For the sum of \$23.75 per tonne
537A/78	Purchase and Removal—Landrover Utility (UQX 893) at Port Hedland	P.W.D.	All tenders declined
541A/78	Various	Purchase and Removal—Various Tyres at Como	Forests	Details on application
545A/78	Various	Purchase and Removal—Surplus Office Machines at East Perth	Govt. Stores	Details on application
563A/78	Soltoggio Bros.	Purchase and Removal—Commer Crew Cab Truck (UQI 670) at Derby	M.R.D.	For the sum of \$526.
<i>Cancellation of Contract</i>				
50A/77	S. M. Banford	Purchase and Removal—International 30 cwt. Truck (UQM 213) at Karratha	P.W.D.

GOVERNMENT PRINTING OFFICE OF W.A.

TENDERS FOR GOVERNMENT PRINTING

Tenders are invited for the supply of the undermentioned stores.

Tenders close at Wembley, at 10.00 a.m. on 2nd October, 1978.

Tender No.	Particulars of Stores
XS 5412	60 000 1 Part Continuous. 4 in. x 13½ in.
XT 2959	20 Books in quad. 325 x 210
XT 2960	200 Pads of 25 leaves. 31½ x 228
XT 2961	25 Pads of 100 leaves. 210 x 297
XT 2962	30 000 5 Part Continuous. 6 x 8½
XT 2963	20 000 3 Part Continuous. 6 x 8½
XT 2964	50 Books in duplicate. 297 x 210
XS 5414	2 000 Books of 64pp plus cover. 10½ x 3 3/8 in.
XS 5413	300 Books of 106pp plus cover. 10½ in. x 3 3/8

SPECIAL NOTE—STOCK:

Tenderers are requested to specify—

1. Country of origin.
2. Brand or make of material.
3. In this contract preference may be given to W.A. or other Australian made stocks in accordance with Government Policy.

ACCEPTANCE OF TENDERS

Tender No.	Particulars of Stores	Successful Tenderer	Amount
			\$
XT 2938	400 Books	Port Printing Works	2 838.00
XT 2935	3 000 Books	Port Printing Works	1 544.00
XT 2942	25 Books	Swan Print	66.00
XS 5368	25 000 80pp Books	Sands & McDougall	2 594.25
XS 5369	7 000 40pp Books	Sands & McDougall	798.00
XS 5370	8 000 Books	Sands & McDougall	1 055.00
XS 5383	15 000 Ledger Books	Vanguard Service	5 100.00
XS 5387	1 000 Vinyl Binder Covers	Coates Stationery	702.90
XS 5384	15 000 Journal Books	Vanguard Service	5 100.00
XS 5389	2 000 Fanapart Sets	J. Pilpel & Co.	104.75
XS 5390	300 Booklets	Port Printing Works	636.00
XS 5391	10 000 Envelopes	Besley & Pike	1 222.50
XS 5392	30 000 Envelopes	Besley & Pike	2 322.30
XS 5393	30 000 Continuous Forms	Barclay & Sharland	1 027.00

WILLIAM C. BROWN,
Government Printer.

APPOINTMENTS.

(Under section 6 of the Registration of Births, Deaths and Marriages Act, 1961-1975.)

Registrar General's Office,
Perth, 18th September, 1978.

THE following appointments have been approved:—

R.G. No. 393/73.—Constable Timo Nikko Niikkula has been appointed as Assistant District Registrar of Births, Death and Marriages for the Gascoyne Registry District to maintain an office at Exmouth during the absence on sick leave of Sergeant F. Reid. This appointment dates from 18th August, 1978.

R.G. No. 85/71.—Constable Neville Brian Goodwin has been appointed as Assistant District Registrar of Births and Deaths for the Williams Registry District to maintain an office at Kulin vice Senior Constable N. R. Chamberlain. This appointment dates from 30th August, 1978.

R.G. No. 382/63.—Constable Robert George Dixon has been appointed as Assistant District Registrar of Births and Deaths for the Northam Registry District to maintain an office at Wundowie during the absence on leave of Senior Constable P. A. S. McDonald. This appointment dates from 11th September, 1978.

R.G. No. 69/72.—Constable Desmond Arthur Coffey has been appointed as Assistant District Registrar of Births and Deaths for the Plantagenet Registry District to maintain an office at Denmark during the absence on leave of Senior Constable L. N. Kerferd. This appointment dates from 18th September, 1978.

R.G. No. 81/71.—Mr. John Leslie Manning has been appointed as Assistant District Registrar of Births, Deaths and Marriages for the Wellington Registry District to maintain an office at Harvey during the absence on leave of Mr. R. A. Reeves. This appointment dates from 19th September, 1978.

R.G. No. 66/70.—Senior Constable Vernon Raymond Wallis has been appointed as Assistant District Registrar of Births and Deaths for the Wellington Registry District to maintain an office at Yarloop during the absence on leave of Senior Constable A. F. M. Stewart. This appointment dates from 20th September, 1978.

R.G. No. 48/68.—Mr. Raymond George Champion has been appointed as Acting District Registrar of Births, Deaths and Marriages for the Perth Registry District to maintain an office at Perth during the absence on other duties of Mr. D. G. Stockins. This appointment dates from 25th September, 1978 to 17th October, 1978.

E. C. RIEBELING,
Registrar General.

MINE WORKERS' RELIEF FUND.

Extraordinary Vacancy.

Board of Control.

NOTICE is hereby given that in accordance with the provisions of the Mine Workers' Relief Act, 1932-1964, and Regulations, nominations for the position of one Employers' Representative to fill the vacancy caused by the resignation of Mr. Alan Geoffrey Down, due to transfer in his employment, close with the undersigned on Thursday, 19th October, 1978 at 3 p.m.

The person elected will hold Office only for the remainder of his predecessor's term, expiring in February, 1979.

18th September, 1978.

F. P. MICHELL,
Returning Officer.

93-95 Hannan Street, Kalgoorlie, 6430.

MINING ACT, 1904.

Appointments.

Department of Mines,
Perth, 13th September, 1978.

HIS Excellency the Governor has been pleased to make the following appointment:

Arthur Mistilis as Acting Principal Registrar,
Registration Branch, Department of Mines,
Perth, to date from 15th August, 1978.

B. M. ROGERS,
Under Secretary for Mines.

MINING ACT, 1904.

(Regulation 180.)

Wardens Office,
Marble Bar, 23rd August, 1978.

TAKE notice that it is the intention of the Warden of the Goldfield or Mineral Field mentioned hereunder, on the date mentioned, to issue out of the Warden's Court an order authorising the cancellation of registration of the undermentioned Mining Tenements in accordance with Regulation 180 of the Mining Act, 1904. An order may issue in the absence of the registered holder, but should he desire to object to such order he must, before the date mentioned, lodge at the Warden's Office an objection containing the grounds of such objection and, on the date mentioned, the Warden will proceed to hear and determine the same, in accordance with the evidence then submitted.

P. THOBAVEN,
Warden.

To be heard at the Warden's Court Marble Bar on Thursday the 9th day of November, 1978.

No.; Name of Registered Holder; Address; Reason for Cancellation.

PILBARA GOLDFIELD.

Marble Bar District.

Mineral Claims.

521—Northern Alluvials (Investments) Pty. Ltd.; 1131 Hay Street, West Perth;
Harvey, William Henry; 768 Torrens Road, Rosewater, Adelaide; no Miner's Right.

Eddy, John Trezise; 1131 Hay Street, West Perth; no Miner's Right.

Estate of Bennett, William Garnsworthy, deceased; C/o Jackson McDonald & Co., G.P.O. Box M971, Perth; No Miner's Right.

Duirs, Edna Frances; 29 Inverness Crescent, Mt. Lawley; No Miner's Right.

Capricorn Prospecting and Mining Co. Pty. Ltd.; 30 Ord Street, West Perth; No Miner's Right.

522—Northern Alluvials (Investments) Pty. Ltd.; 1131 Hay Street, West Perth;

Harvey, William Henry; 768 Torrens Road, Rosewater, Adelaide; no Miner's Right.

Eddy, John Trezise; 1131 Hay Street, West Perth; no Miner's Right.

Estate of Bennett, William Garnsworthy, deceased; C/o Jackson McDonald & Co., G.P.O. Box M971, Perth; No Miner's Right.

Duirs, Edna Frances; 29 Inverness Crescent, Mt. Lawley; No Miner's Right.

Capricorn Prospecting and Mining Co. Pty. Ltd.; 30 Ord Street, West Perth; No Miner's Right.

523—Northern Alluvials (Investments) Pty. Ltd.; 1131 Hay Street, West Perth;

Harvey, William Henry; 768 Torrens Road, Rosewater, Adelaide; no Miner's Right.

Eddy, John Trezise; 1131 Hay Street, West Perth; no Miner's Right.

Estate of Bennett, William Garnsworthy, deceased; C/o Jackson McDonald & Co., G.P.O. Box M971, Perth; No Miner's Right.

Duirs, Edna Frances; 29 Inverness Crescent, Mt. Lawley; No Miner's Right.

Capricorn Prospecting and Mining Co. Pty. Ltd.; 30 Ord Street, West Perth; No Miner's Right.

537—Northern Alluvials (Investments) Pty. Ltd.; 1131 Hay Street, West Perth;

Harvey, William Henry; 768 Torrens Road, Rosewater, Adelaide; no Miner's Right.

Eddy, John Trezise; 1131 Hay Street, West Perth; no Miner's Right.

Estate of Bennett, William Garnsworthy, deceased; C/o Jackson McDonald & Co., G.P.O. Box M971, Perth; No Miner's Right.

Duirs, Edna Frances; 29 Inverness Crescent, Mt. Lawley; No Miner's Right.

Capricorn Prospecting and Mining Co. Pty. Ltd.; 30 Ord Street, West Perth; No Miner's Right.

538—Northern Alluvials (Investments) Pty. Ltd.; 1131 Hay Street, West Perth;

Harvey, William Henry; 768 Torrens Road, Rosewater, Adelaide; no Miner's Right.

Eddy, John Trezise; 1131 Hay Street, West Perth; no Miner's Right.

Estate of Bennett, William Garnsworthy, deceased; C/o Jackson McDonald & Co., G.P.O. Box M971, Perth; No Miner's Right.

Duirs, Edna Frances; 29 Inverness Crescent, Mt. Lawley; No Miner's Right.

Capricorn Prospecting and Mining Co. Pty. Ltd.; 30 Ord Street, West Perth; No Miner's Right.

<p>45/8128—Otter Exploration N.L.; 328 Great Eastern Highway, Redcliffe; non-payment of rent.</p> <p>Beaver Exploration Australia N.L.; 328 Great Eastern Highway, Redcliffe; non-payment of rent.</p> <p>45/8129—Otter Exploration N.L.; 328 Great Eastern Highway, Redcliffe; non-payment of rent.</p> <p>Beaver Exploration Australia N.L.; 328 Great Eastern Highway, Redcliffe; non-payment of rent.</p> <p>45/8130—Otter Exploration N.L.; 328 Great Eastern Highway, Redcliffe; non-payment of rent.</p>	<p>Beaver Exploration Australia N.L.; 328 Great Eastern Highway, Redcliffe; non-payment of rent.</p> <p>45/8131—Otter Exploration N.L.; 328 Great Eastern Highway, Redcliffe; non-payment of rent.</p> <p>Beaver Exploration Australia N.L.; 328 Great Eastern Highway, Redcliffe; non-payment of rent.</p> <p>45/8132—Otter Exploration N.L.; 328 Great Eastern Highway, Redcliffe; non-payment of rent.</p> <p>Beaver Exploration Australia N.L.; 328 Great Eastern Highway, Redcliffe; non-payment of rent.</p>
---	--

MINING ACT, 1904

Department of Mines,
Perth, September 13, 1978.

IN accordance with the provisions of the Mining Act, 1904 His Excellency the Governor in Executive Council has been pleased to deal with the undermentioned Leases, Authority to Mine, License to Treat and Remove Tailings, License to Remove and Treat Mining Material, License to Remove and Treat Tailings and Mining Material, Licenses to Remove Mining Material and Temporary Reserves.

B. M. ROGERS,
Under Secretary for Mines.

The undermentioned applications for Gold Mining Leases were approved conditionally:

Goldfield	District	No. of Applications
Coolgardie	Coolgardie	15/6361
Coolgardie	Kunanalling	16/1136
Broad Arrow		24/2447
Broad Arrow		24/2449
Mt. Margaret	Mt. Malcolm	37/2068
Pilbara	Marble Bar	45/1527 and 45/1528
East Murchison	Black Range	57/1267

The Surrenders of the undermentioned Leases were approved:

GOLD MINING LEASE

Goldfield	No. of Lease	Lessees
Murchison	1700M	H. Wharton

MINERAL LEASES

Goldfield	No. of Lease	Lessees
Coolgardie	15/390 and 15/391	Western Mining Corporation Limited

MINERS HOMESTEAD LEASE

Goldfield	No. of Lease	Lessees
Murchison	25	E. M. Turner

The undermentioned applications for Leases were refused:

GOLD MINING LEASES

Goldfield	No. of Application
Yilgarn	77/4714
Murchison	58/1782

COAL MINING LEASES

Goldfield	No. of Application
South West Mineral Field	70/2725 and 70/2726

MINING ACT, 1904—*continued*

The undermentioned application for Authority to Mine on Reserved and Exempted Lands was approved conditionally:

No.	Occupant	Authorised Holding	Goldfield
20/181	N. A. Paynter	Prospecting Area 20/3962	Murchison

The undermentioned application for License to Remove and Treat Mining Material was approved:

No.	Licensee	Locality	Goldfield	Period
24/53 (2700H)	B. L. Pusey	Windanya Dam	Broad Arrow	twelve (12) months from 1/10/78 to 30/9/78

The undermentioned License to Treat and Remove Tailings was renewed:

No.	Licensee	Locality	Goldfield	Period
36/12 (2534H)	Spargo's Exploration N.L.	Sir Samuel	East Murchison	twelve (12) months from 1/2/78 to 31/1/79

The undermentioned License to Remove and Treat Tailings and Mining Material was renewed:

No.	Licensee	Locality	Goldfield	Period
77/116 (2615H)	R. J. Washer	Southern Cross	Yilgarn	twelve (12) months from 15/8/78 to 14/8/79

The undermentioned Licenses to Remove Mining Material were renewed:

No.	Licensee	Locality	Goldfield	Period
12/5 (2603H) and 12/6 (2604H)	G. R. Ellery and F. J. Taylor	South West of Cardiff	Collie River Mineral Field	twelve (12) months from 14/3/78 to 13/3/79

The rights of occupancy for the undermentioned Temporary Reserves have been granted:

No.	Occupant	Term	Locality
6794H	Chevron Exploration Corporation	twelve (12) months from the date of this notification	situated approximately 35 km north east of Wiluna in the East Murchison Goldfield
6795H to 6799H	Minatome Australia Pty. Limited	twelve (12) months from the date of this notification	situated near Mt. Forrest in the Ashburton Goldfield
6800H	Chevron Exploration Corporation	twelve (12) months from the date of this notification	situated near Mt. Fisher in the East Murchison Goldfield
6801H	Uranex Pty. Ltd.	twelve (12) months from the date of this notification	situated in the Mt. Seabrook area in the Peak Hill Goldfield
6804H	E. & B. Explorations Limited	twelve (12) months from the date of this notification	situated west south west of Cue in the Murchison Goldfield
6805H	Samantha Exploration N.L.	twelve (12) months from the date of this notification	situated in the Bates Range area in the Mt. Margaret Goldfield
6806H	Otter Exploration N.L., Spargo's Exploration N.L., and Bamboo Creek Gold Mines N.L.	twelve (12) months from the date of this notification	situated at Yandal Homestead in the Mt. Margaret Goldfield
6807H and 6808H	Chevron Exploration Corporation	twelve (12) months from the date of this notification	situated north of Lake Nabberu outside any Proclaimed Goldfield

The rights of occupancy for the undermentioned Temporary Reserves have been renewed:

No.	Occupant	Term	Locality
4521H and 4522H	CGF Iron Pty. Limited Black Star Pty. Ltd., and Utah Development Company	for a further period expiring on 19/7/79	situated in the Pilbara Goldfield
4885H, 4985H and 4986H	Hancock Prospecting Pty Ltd, Wright Prospecting Pty. Ltd. and Texasgulf Australia Ltd.	for a further period expiring on 27/7/79	situated at Wonmunna in the West Pilbara Goldfield
6303H	Amoco Minerals Australia Company	for a further period expiring on 29/4/79	situated on the eastern portion of Mulgool Pastoral Station in the Peak Hill Goldfield

COMPANIES ACT, 1971-1975.

Notice Inviting Proof of Debt or Claim.

C. J. McIntosh Pty. Ltd. (In Liquidation).

NOTICE is hereby given that the creditors of the abovenamed company, which is being wound up voluntarily in a members voluntary winding up, are required on or before the 29th day of September, 1978, to prove their debts or claims and to establish any title they may have to priority by delivering or sending through the post to the liquidator at the undermentioned address an affidavit verifying their respective debts or claims. In default they will be excluded from the benefit of any distribution made before such debts or claims are proved or such priority is established and to objecting to any such distribution. Form of proof of debt may be obtained from the liquidator at the address shown below.

Dated this 11th day of September, 1978.

M. A. LEVI,
Liquidator.

(Coopers & Lybrand, Chartered Accountants,
Fifth Floor, 220 St. George's Terrace, Perth, W.A.
6000.)

COMPANIES ACT, 1961-1975.

(Section 254 (2).)

Notice of Passing of Resolution.

Waverley Kiosk Pty. Ltd.

NOTICE is hereby given that at a meeting of the members of Waverley Kiosk Pty. Ltd. duly convened and held at 781 Canning Highway, Applecross, on the 1st day of September, 1978, the following Special Resolution was duly passed, viz:

Resolution:—That the Company be wound up voluntarily and that Mr. Ronald Wyndham Brown and Mr. Ross Stewart Norgard, Chartered Accountants, be appointed Joint Liquidators.

Date at Perth this 1st day of September, 1978.

A. L. LARKIN,
Director.

(Hungerfords, Chartered Accountants, 16th
Floor, 37 St. George's Terrace, Perth 6000.)

COMPANIES ACT, 1961-1975.

In the matter of Petbow (W.A.) Pty. Limited and
in the matter of the Companies Act, 1961-
1975.

Notice of Resolution.

NOTICE is hereby given that at an Extraordinary General Meeting of Shareholders of Petbow (W.A.) Pty. Limited on 14th September, 1978, the Special Resolutions set out below were duly passed—

- (1) That the Company be wound up voluntarily.
- (2) That on the winding up of the Company subject to the payment of the debts and liabilities of the Company, and the costs of liquidation, the assets of the Company be distributed among the members *in specie*, in whole or in part according to their rights and interest in the Company.
- (3) That the Company be wound up voluntarily and that John Harold Heard, Chartered Accountant of 124 Waymouth Street, Adelaide, South Australia be appointed Liquidator for the purpose of such winding up.

Dated this 14th day of September, 1978.

P. T. BLIZZARD,
Director.

COMPANIES ACT, 1961-1975.

(Section 241 (1).)

Notice of Meeting of Creditors.

Grafton-Court Constructions Pty. Ltd.
(in Liquidation).

NOTICE is hereby given that a Meeting of the Creditors of Grafton-Court Constructions Pty. Ltd. (in Liquidation) will be held at the offices of the Liquidator c/o C. P. Bird & Associates, 18 St. George's Terrace, Perth on the 10th October, 1978 at 10 a.m.

Business:

To consider and if thought fit appoint a committee of inspection.

Dated this 14th day of September, 1978.

A. R. WRIGHT,
Liquidator.

(Messrs. C. P. Bird & Associates, Chartered
Accountants, 18 St. George's Terrace, Perth.)

COMPANIES ACT 1961-1975.

(Section 272.)

Notice of Final Meeting.

Charter Mining Corporation Pty. Ltd.
(in Liquidation).

NOTICE is hereby given that the final meeting of the members of Charter Mining Corporation Pty. Ltd. (in Liquidation) will be held at the offices of Shepherd & Partners, 196 Adelaide Terrace, Perth, W.A. on the 7th November, 1978, at 11.30 a.m. to receive the liquidators account showing how the winding up has been conducted and how the property of the company has been disposed of and any explanations thereof.

Also to resolve that the books and records of the company be destroyed on the expiration of three months from the date of this meeting.

Dated this 18th day of September, 1978.

K. E. JUDGE,
Joint Liquidator.

(Shepherd & Partners, Accountants, 196 Adelaide
Terrace, Perth, W.A. 6000.)

COMPANIES ACT, 1961-1975.

(Section 272.)

Notice of Final Meeting.

Kitchener Mining Corporation Ltd. (in Liquidation).

NOTICE is hereby given that the final meeting of the members of Kitchener Mining Corporation Ltd. (in Liquidation) will be held at the offices of Shepherd & Partners, 196 Adelaide Terrace, Perth, W.A. on the 7th November, 1978 at 11.00 a.m. to receive the liquidators account showing how the winding up has been conducted and how the property of the company has been disposed of and any explanations thereof.

Also to resolve that the books and records of the company be destroyed on the expiration of three months from the date of this meeting.

Dated this 18th day of September, 1978.

K. E. JUDGE,
Joint Liquidator.

(Shepherd & Partners, Accountants, 196 Adelaide
Terrace, Perth, W.A. 6000.)

COMPANIES ACT, 1961-1975.

Notice of Intention to Declare a First and Final Preferential Dividend.

John Court North West Pty. Ltd (in Liquidation).
NOTICE is hereby given that as Liquidator of the abovenamed company, I, Rodney Michael Evans, Chartered Accountant of Melsom Wilson & Partners, 11th Floor, T & G Building, 37 St. George's Terrace, Perth, 6000, intend to declare a First and Final Dividend in this matter.

Creditors must prove their debts by the 6th October, 1978.

Dated at Perth this 18th day of September, 1978.

R. M. EVANS,
Liquidator.

(Melsom Wilson & Partners, 11th Floor, T & G Building, 37 St. George's Terrace, Perth, 6000.)

COMPANIES ACT, 1961-1975.

(Section 272.)

Notice of Final Meeting of Members and Creditors.
Kennedy Mizen Angelkos & Associates Pty. Ltd.
(in Liquidation).

NOTICE is hereby given that pursuant to the Companies Act, 1961-1975 a Final Meeting of the Members and Creditors of Kennedy Mizen Angelkos & Associates Pty. Ltd. (in Liquidation) will be held at the offices of Melsom, Wilson & Partners, Chartered Accountants, 11th Floor, T & G Building, 37 St. George's Terrace, Perth, 6000 on Tuesday 24th October, 1978, at 9.30 a.m. to consider the Liquidator's Final Report and Explanation of Realisation of Assets.

Dated at Perth this 22nd day of September, 1978.

R. M. EVANS,
Liquidator.

(Melsom, Wilson & Partners, 11th Floor, T & G Building, 37 St. George's Terrace, Perth, W.A. 6000.)

COMPANIES ACT, 1961-1975.

(Section 254 (1) Section 261 (1).)

Notice of Passing of Resolution for Voluntary Winding Up.

H. R. Cody Pty. Ltd.

NOTICE is hereby given that at a meeting of members of the abovenamed company duly convened and held at 31st level, Allendale Square, 77 St. George's Terrace, Perth on the 7th day of September, 1978, and of the creditors of the company held on the 7th day of September, 1978. The following Special Resolution was duly passed, namely—

That the company be wound up voluntarily and that Ross Stewart Norgard, Chartered Accountant be appointed Liquidator.

Dated at Perth this 14th day of September, 1978.

R. R. ANDERSON,
Director.

(Hungerfords, Chartered Accountants, 16th Floor, T & G Building, 37 St. George's Terrace, Perth 6000.)

COMPANIES ACT, 1961-1975.

Notice of Intention to Declare a First and Final Dividend.

H. R. Cody Pty. Ltd. (in Liquidation).

NOTICE is hereby given that as Liquidator of the abovenamed company, I, Ross Stewart Norgard, Chartered Accountant of Hungerfords, 16th Floor, 37 St. George's Terrace, Perth, do intend to declare a First and Final Dividend in this matter.

(5)-79281

Creditors must prove their debts and establish any claim pursuant to section 291 of the Companies Act, 1961-1975, by lodging Proof of Debt on the prescribed form in my office on or before Friday the 13th day of October, 1978.

Creditors failing to prove will be excluded from any distribution made prior to Proof.

Dated at Perth this 18th day of September, 1978.

R. S. NORGDARD,
Liquidator.

(Hungerfords, Chartered Accountants, 16th Floor, T & G Building, 37 St. George's Terrace, Perth, 6000.)

COMPANIES ACT, 1961-1975.

(Section 271.)

Notice of Final Meeting of Creditors and Members.
Complan Interiors (W.A.) Pty. Ltd.
(in Liquidation).

NOTICE is hereby given that the final meeting of creditors and members of Complan Interiors (W.A.) Pty. Ltd. (in Liquidation) will be held at the offices of Messrs. C. P. Bird & Associates, 18 St. George's Terrace, Perth on the 25th October, 1978 at 10 o'clock in the forenoon.

Agenda:

1. To lay before the meeting the Liquidator's Account showing how the winding up has been conducted and giving any explanations thereof.
2. To approve the Liquidator's Remuneration.
3. To resolve that the books and records of the company be destroyed at the expiration of three months from the date of the meeting.

Dated at Perth this 18th day of September, 1978.

N. E. GUTHRIE,
Liquidator.

(Messrs. C. P. Bird & Associates, Chartered Accountants, 18 St. George's Terrace, Perth.)

COMPANIES ACT, 1961-1975.

(Section 254 (1) Section 261 (1).)

Notice of Passing of Resolution for Voluntary Winding Up.

Levin Steel Pty. Ltd.

NOTICE is hereby given that at a meeting of members of the abovenamed company duly convened and held at the offices of Hungerfords, Chartered Accountants, 16th Floor, 37 St. George's Terrace, Perth on the 8th day of September, 1978, and of the creditors of the company held on the 8th day of September, 1978.

The following resolution was duly passed, namely—

Special Resolution—

That the company be wound up voluntarily and that Ross Stewart Norgard, Chartered Accountant be appointed Liquidator.

Dated at Perth this 8th day of September, 1978.

R. GIBBONS,
Director.

(Hungerfords, Chartered Accountants, 16th Floor, T & G Building, 37 St. George's Terrace, Perth, W.A. 6000.)

COMPANIES ACT, 1961-1975.

Notice of Intention to Declare a First and Final Dividend.

Levin Steel Pty. Ltd. (in Liquidation).

NOTICE is hereby given that as Liquidator of the abovenamed company, I, Ross Stewart Norgard, Chartered Accountant, of Hungerfords, 16th Floor, 37 St. George's Terrace, Perth, do intend to declare a First and Final Dividend in this matter.

Creditors must prove their debts and establish any claim pursuant to section 291 of the Companies Act, 1961-1975 by lodging Proof of Debt on the prescribed form in my office on or before Friday the 13th day of October, 1978.

Creditors failing to prove will be excluded from any distribution made prior to Proof.

Dated at Perth this 18th day of September, 1978.

R. S. NORGDARD,
Liquidator.

(Hungerfords, Chartered Accountants, 16th Floor, T & G Building, 37 St. George's Terrace, Perth, W.A. 6000.)

COMPANIES ACT, 1961-1975.

(Sections 254 (1), 261 (1).)

Notice of Passing of Resolution for Voluntary Winding Up.

Star Duplex Homes Pty. Ltd.

NOTICE is hereby given that at a meeting of members of the abovenamed company duly convened and held at the offices of Hungerfords, Chartered Accountants, 16th Floor, 37 St. George's Terrace, Perth, on the 12th day of September, 1978, and of the creditors of the company held on the 12th day of September, 1978.

The following resolution was duly passed, namely—

- (1) That the company be wound up voluntarily and that Ross Stewart Norgard, Chartered Accountant be appointed Liquidator.
- (2) That the provisions of section 277A (1a) (ii) shall not apply to the appointment of Ross Stewart Norgard as Liquidator.

Dated at Perth this 12th day of September, 1978.

L. C. ALLEN,
Director.

(Hungerfords, Chartered Accountants, 16th Floor, T & G Building, 37 St. George's Terrace, Perth, W.A. 6000.)

COMPANIES ACT, 1961-1975.

Notice of Intention to Declare a First and Final Dividend.

Star Duplex Homes Pty. Ltd. (in Liquidation).

NOTICE is hereby given that as Liquidator of the abovenamed company, I, Ross Stewart Norgard, Chartered Accountant, of Hungerfords, 16th Floor, 37 St. George's Terrace, Perth, do intend to declare a First and Final Dividend in this matter.

Creditors must prove their debts and establish any claim pursuant to section 291 of the Companies Act, 1961-1975, by lodging Proof of Debt on the prescribed form in my office on or before Friday the 13th day of October, 1978.

Creditors failing to prove will be excluded from any distribution made prior to Proof.

Dated at Perth this 18th day of September, 1978.

R. S. NORGDARD,
Liquidator.

(Hungerfords, Chartered Accountants, 16th Floor, T & G Building, 37 St. George's Terrace, Perth, W.A. 6000.)

COMPANIES ACT, 1961-1975.

(Section 260(2).)

Notice of Final Meeting of Members.

P.H.R. Maintenance (W.A.) Pty. Ltd.
(in Liquidation).

NOTICE is hereby given that pursuant to the Companies Act, 1961-1975 a Final Meeting of Members of P.H.R. Maintenance (W.A.) Pty. Ltd. (in Liquidation) will be held at the offices of Melsom, Wilson & Partners, Chartered Accountants, 11th Floor, T & G Building, 37 St. George's Terrace, Perth, 6000 on Wednesday, 25th October, 1978, at 9.30 a.m., to consider the Liquidator's Final Report and Explanation of Realisation of Assets.

Dated at Perth this 22nd day of September, 1978.

R. M. EVANS,
Liquidator.

(Melson, Wilson & Partners, 11th Floor, T & G Building, 37 St. George's Terrace, Perth, W.A. 6000.)

COMPANIES ACT, 1961-1975.

(Section 260(2).)

Notice of Final Meeting of Members and Creditors.
P.H.R. (W.A.) Pty. Ltd. (in Liquidation).

NOTICE is hereby given that pursuant to the Companies Act, 1961-1975 a Final Meeting of Members and Creditors of P.H.R. (W.A.) Pty. Ltd. (in Liquidation) will be held at the offices of Melsom, Wilson & Partners, Chartered Accountants, 11th Floor, T & G Building, 37 St. George's Terrace, Perth, 6000, on Wednesday 25th October, 1978, at 10.00 a.m. to consider the Liquidator's Final Report and Explanation of Realisation of Assets.

Dated at Perth this 22nd day of September, 1978.

R. M. EVANS,
Liquidator.

(Melson, Wilson & Partners, 11th Floor, T & G Building, 37 St. George's Terrace, Perth, W.A. 6000.)

COMPANIES ACT, 1961-1975.

Amco Investments Pty. Ltd. (in Liquidation).

IN the matter of the Companies Act, 1961-1975, and in the matter of Amco Investments Pty. Ltd. (in Liquidation) notice is hereby given that a final meeting of the company will be held at 62 Dudley Street, Annerley, on 31st October, 1978, at 10 a.m., for the purpose of having laid before it by the Liquidator an account showing how the winding up has been conducted.

Dated this 12th day of September, 1978.

D. P. O'SHEA,
Liquidator.

COMPANIES ACT, 1961-1975.

Marco Investments Pty. Ltd. (in Liquidation).

IN the matter of the Companies Act, 1961-1975, and in the matter of Marco Investments Pty. Ltd. (in Liquidation) notice is hereby given that a final meeting of the company will be held at 62 Dudley Street, Annerley, on 31st October, 1978, at 10 a.m., for the purpose of having laid before it by the Liquidator an account showing how the winding up has been conducted.

Dated this 12th day of September, 1978.

D. P. O'SHEA,
Liquidator.

COMPANIES ACT, 1961-1975.

In the Matter of the Companies Act, 1961-1975
and in the Matter of TNT Investments W.A.
Pty. Limited.

AT an Extraordinary General Meeting of members of TNT Investments W.A. Pty. Limited, being a redundant company, duly convened and held at Lawson Square, Redfern on 14th August, 1978, the following resolutions were passed as special resolutions:—

- (1) That the company be wound up voluntarily and that Bill Irving Murray, Chartered Accountant of 127 Kent Street, Sydney be and he is hereby appointed Liquidator for the purpose of winding up effective as and from 1.00 p.m. on this day.
- (2) That the Liquidator be and he is hereby authorised to distribute *in specie* such assets of the company as he may deem fit.

Dated this 14th day of August, 1978.

R. T. PATTESON,
Secretary.

COMPANIES ACT, 1961-1975.

Lutine Marine & General Insurance Co Pty Ltd
(In Liquidation).

Notice of Final Meetings of Shareholders and
Creditors.

NOTICE is hereby given that the final meetings of shareholders and creditors of the abovenamed company will be held in the Board Room at the office of the Liquidator, D. N. Allan, Chartered Accountant, 10th Floor, T & G Building, 37 St. George's Terrace, Perth (Cnr. Barrack Street) on Thursday, October 26, 1978 at 12.00 noon and 12.30 p.m. respectively.

Agenda.

- (1) To receive the liquidator's final report and an account of his acts and dealings and of the conduct of the winding up.
- (2) To fix the liquidator's remuneration.
- (3) To consider the liquidator's recommendation of a final dividend to the company's policy claimants and unsecured creditors.
- (4) To consider and if thought fit, to accept the liquidator's resignation.
- (5) General business.

Dated this 21st day of September, 1978.

(For and on behalf of: Lutine Marine & General
Insurance Co Pty Ltd (In Liquidation).)

D. N. ALLAN,
Liquidator.

COMPANIES ACT, 1961-1975.

(Section 254 (2).)

Notice of Resolution.

Hotel Development Pty. Ltd.

NOTICE is hereby given that at an Extraordinary General Meeting of the members of Hotel Development Pty. Ltd., duly convened and held on the 1st day of September, 1978, the Special Resolution set out below was duly passed —

That the company be wound up voluntarily and that Mr. Victor Charles Court be appointed liquidator.

Dated this 15th day of September, 1978.

J. A. WATTS,
Secretary.

(Hendry Rae & Court, 1st Floor, Homeric House,
442 Murray Street, Perth.)

DISSOLUTION OF PARTNERSHIP.

NOTICE is hereby given that the Partnership hitherto subsisting between James Edward Allan, formerly of 38 Carcoola Street, Nollamara, and late of 4 Chilham Crescent, Marangaroo, in the State of Western Australia and Kaye Ellen Allan and Robert William Allan and Gail Frances Allan of Perth in the said State, carrying on business under the style or firm name of Allans Electrical Service, has been dissolved as at the 28th April, 1978, by the death of James Edward Allan.

Dated this 12th day of September, 1978.

D. M. COCHRANE,
Manager—Trusts.

(The Perpetual Executors Trustees and Agency Company (W.A.) Limited (as Executors of the Will of James Edward Allan).)

TRUSTEES ACT, 1962.

Notice to Creditors and Claimants.

CREDITORS and other persons having claims (to which section 63 of the Trustees Act, 1962 relates) in respect of the Estates of the undermentioned deceased persons are required by the Perpetual Executors, Trustees and Agency Company (W.A.) Limited of 89 St. George's Terrace, Perth, to send particulars of their claims to the Company by the undermentioned date, after which date the said Company may convey or distribute the assets having regard only to the claims of which the Company then has notice.

Claims for the following expire 27th October, 1978:—

Boorman, Marylyn Ann, late of 12 Mann Way, Bassendean, nursing sister. Died 18th July, 1978.

Diviney, Patrick Joseph, late of Mount St. Camillus Hospital, Lewis Road, Forrestfield, retired despatch manager. Died 18th July, 1978.

Finman, Sidney, late of 73 Dunster Drive, Kingsbury, London N.W.9, England, retired machine operator. Died 28th May, 1978.

Nicolson, Dora Faith, late of Unit 2, 46 Alexandra Road, East Fremantle, widow. Died 31st July, 1978.

Ralph, Ester Sarah, also known as Ralph, Evelyn Sarah, late of Home of Peace, Walter Road, Inglewood, spinster. Died 24th May, 1978.

Smith, Frances, late of 35 Brian Avenue, Mount Pleasant, widow (home duties). Died 24th July, 1978.

Claims for the following expire 3rd November, 1978:—

Jones, Isabella Kathleen Elizabeth, late of Yougenup Road, Gnowangerup, widow. Died 15th July, 1978.

Dated at Perth this 18th day of September, 1978.

The Perpetual Executors Trustees and Agency Company (W.A.) Limited.

D. M. COCHRANE,
Company Assistant Secretary.

TRUSTEES ACT, 1962.

Notice to Creditors and Claimants.

THE WEST AUSTRALIAN TRUSTEE EXECUTOR AND AGENCY COMPANY LIMITED of 135 St. George's Terrace, Perth requires creditors and other persons having claims (to which section 63 of the Trustees Act 1962 relates) in respect of the estates of the undermentioned deceased persons, to send particulars of their claims to it by the date

stated hereunder, after which date the Company may convey or distribute the assets, having regard only to the claims of which it then has notice.

Last Day for Claims: 22/10/78.

- Brannan, James Henry, late of 62 Salisbury Street, Subiaco, Retired Process Worker, died 30/7/78.
- Burns, Richard George, late of Bunbury Nursing Home, Hayes Street, Bunbury, Retired Miner, died 4/2/78. (Enquiries to 11 Stirling Street, Bunbury. Tel: 21 1336).
- Coley, William Albert, late of Lot 45 Caves Road, Marybrook, Farmer, died 28/6/78. (Enquiries to 11 Stirling Street, Bunbury. Tel: 21 1336).
- Dillon, James Peter, late of Corrigin, Farmer, died 17/4/78.
- Downer, Henry Thomas Cecil, late of "Wattle Park", Perenjori, Farmer, died 27/4/78.
- Garvey, Norman, late of 88 Gloster Street, Subiaco, Retired Investor, died 25/6/78.
- Huxley, Gladys Lavinia Rowland, late of 12 Burren Gate, Willetton, Housewife, died 27/4/78.
- Johnson, Francis Burdett, late of 167 Clarke Street, Bunbury, Retired Miner, died 8/7/78. (Enquiries to 11 Stirling Street, Bunbury. Tel: 21 1336).
- Jones, Robert Load Cecil, late of 26 Varden Street, Kalgoorlie, General Contractor, died 23/5/78.
- Lonsdale, William Mulburn, late of 16 McMillan Street, Victoria Park, Retired Miller, died 16/6/78.
- Michelson, Eric, late of 52 Winton Street, Bunbury, Retired Engine Driver, died 19/4/78. (Enquiries to 11 Stirling Street, Bunbury. Tel: 21 1336).
- Moir, Andrew Greynada, late of 257 Albany Highway, Albany. Retired Farmer, died 14/7/78.
- Montgomery, Molly, late of 13 Garden Street, Cannington, Married Woman, died 25/4/77.
- Mortlock, Walter, late of Room 2, Royal Standard Hotel, 198 Brisbane Street, Perth, Retired P.M.G. Linesman, died 12/7/78.
- Mundie, Norval Charles Ian, late of c/- Little Sisters of the Poor, Glendalough Homes, Glendalough, Retired Wicker Worker, died 2/7/78.
- McHenry, Joseph Brendon, late of Moora Hotel, Moora, Hotel Keeper, died 10/7/78.
- Pagett, Lillian, late of 37 Gifford Way, Dianella, Widow, died 15/7/78.
- Rattigan, Henry Francis, late of 29 Abbey Road, Armadale, Retired Postmaster, died 9/7/78.
- Spiers, Dorothy, late of Flat 6, 15 Plantation Street, Mount Lawley, Widow, died 3/7/78.
- Vincent, James Thomas, late of 29 Cheetham Street, Kalgoorlie, Retired Miner, died 15/7/78.

Dated at Perth this 20th day of September, 1978.

L. C. RICHARDSON,
General Manager.

TRUSTEES ACT, 1962.

Notice to Creditors and Claimants.

CREDITORS and other persons having claims (to which section 63 of the Trustees Act relates) in respect of the Estates of the undermentioned deceased persons are required to send particulars of their claims to me on or before the 23rd day of October, 1978, after which date I may convey or distribute the assets, having regard only to the claims of which I then have notice.

S. H. HAYWARD,
Deputy Public Trustee,
565 Hay Street, Perth.

Dated this 15th day of September, 1978.

Name; Address and Occupation; Date of Death.
Aitcheson, Lillian Grace; 296 Portland Crescent, Dampier, Widow; 9/9/77.

Baker, Agatha; 53 Bank Street, Carlisle, Widow; 3/8/78.

- Barton, Reginald; Flat 301, 11 King George Street, Victoria Park, Telecommunication Employee; 5/7/78.
- Bath, Ross Raymond; 7 Hardaker Street, Eden Hill, Apprentice Plumber; 1/7/78.
- Bolger, Lillian Violet Grace; 196 Marmion Street, Palmyra, Married Woman; 16/8/78.
- Campbell, Kate; 77 Morrison Road, Midland, Widow; 15/7/78.
- Corlett, Edith Alice; 39 Second Avenue, Rossmoyne, Widow; 7/9/78.
- Cowcill, Cyril John Edward; 11/121 Peninsula Avenue, Maylands, Grocery Manager; 30/8/78.
- Currell, James Richard; 67 Summerton Road, Medina, Controlroom Operator; 4/9/78.
- Daly, Doris Anesta; 739 Canning Highway, Ardross, Widow; 18/8/78.
- Devlin, Letitia; Unit 60, 16 Leeder Street, Glendalough, Married Woman; 22/8/78.
- Fitzpatrick, Gladys Winifred; 6 North Road, Spencer Park, Albany, Married Woman; 17/7/78.
- Gibbs, Emily, Colville Nursing Home, 35 Queens Crescent, Mt. Lawley, Widow; 30/8/78.
- Graham, Reginald George; 6 Varden Street, Kalgoorlie, Shop Assistant; 2/7/78.
- Henry, Laurence Charles; 26 Crystal Brook Road, Dianella, Retired Farmer; 5/8/78.
- Hornblow, Beryl; 11 Kanimbla Way, Morley, Spinster; 23/8/78.
- Keane, Cornelius; Mon Repos Hospital, Palmerston Street, Mosman Park, Retired Railway Employee; 10/8/78.
- McManus, Isobel Mona; 12 Radium Street, Bentley, Widow; 31/8/78.
- Martin, Arthur Hayes; "Blue Hayes" Lot 5 Lower King, Albany, Retired Gardener; 26/6/78.
- Mason, Bernard Sidney; 8A Rhodes Street, Kalgoorlie, Rigger; 13/5/78.
- Medcraft, Ronald Lewis; 53 King George Street, Innaloo, Purchasing Officer; 4/8/78.
- Moss, Mary Alice; 20 Waroonga Road, Claremont, Widow; 24/8/78.
- Orr, Albert Edward; Herbert Street, Broome, Gardener; 1/7/78.
- Palmer, Arthur; 156A Riseley Street, Booragoon, Retired Railway Officer; 28/8/78.
- Radecki, Arthur Sydney; 111 Northstead Street, Scarborough, Retired Merchant Seaman; 31/7/78.
- Rogerson, Catherine Stewart; Flat 42, Rinaldi Crescent, Karrinyup, Widow; 31/8/78.
- Ryan, Ethel Jessie Beatrice; 245 Thomas Street, Subiaco, Spinster; 25/8/78.
- Skidmore, Michael Garner; 54 Osborne Street, Joondana, Truck Driver; 20/7/78.
- Slavin, Francis Michael (alias Slavin, Frank); 108 Brookdale Street, Floreat Park, Retired Storeman; 15/8/78.
- Smith, Grant Alton; Dampier Terrace, Broome, Retired Cattle Adviser; 27/6/77.
- Tzelaidis, John; formerly of Balga; late of Kar-ratha, Labourer; approx. 4/7/78.
- Zanetti, Victor Bruno; Sunset Hospital, Dalkeith, Invalid Pensioner; 8/7/78.

PUBLIC TRUSTEE ACT, 1944-1978.

NOTICE is hereby given that pursuant to section 14 of the Public Trustee Act, 1941-1978, the Public Trustee has elected to administer the estates of the undermentioned deceased persons.

S. H. HAYWARD,
Deputy Public Trustee,
565 Hay Street, Perth.

Name of Deceased; Occupation; Address; Date of Death; Date Election filed.

Mackay, Amy Chlorine; married woman; Nedlands; 15/8/78; 13/9/78.

Harman, James Francis, retired carpenter; East Fremantle; 9/6/78; 13/9/78.

Tutt, Martha Ann; widow; Mount Barker; 11/7/78; 13/9/78.

Carroll, Robert James; public servant; Shelley; 29/7/78; 13/9/78.

Bellas, Gladys Maud; married woman; Miami; 11/7/78; 13/9/78.

Marshall, Robert John Nicol; retired public relations officer; Nollamara; 22/7/78; 13/9/78.

Mitchell, Elsie May; widow; Katanning; 7/8/78; 13/9/78.

Rutherford, Frederick Robert Victor; retired foreman; Carlisle; 3/8/78; 13/9/79.

Zanetti, Victor Bruno; retired gardener; Subiaco; 8/7/78; 13/9/78.

Sojan, Lionel Thomas Morgan; retired cartage contractor; East Victoria Park; 10/8/78; 13/9/78.

Wilson, David Alexander; invalid pensioner; Midland; 2/6/78; 13/9/78.

Mockridge, Robert; Clerk; East Fremantle; 10/5/78; 13/9/78.

Watts, Felicie Charlotte; widow; Midland; 7/8/78; 13/9/78.

Guthrie, David Fairweather; retired labourer; Bullfinch; 3/3/78; 13/9/78.

Rhodes, Walter; retired school bus driver; Shenton Park; 21/11/74; 13/9/78.

**REPORT OF THE HONORARY
ROYAL COMMISSION INTO THE
BEEF AND SHEEP MEATS
INDUSTRY 1976.**

Chairman Hon. A. V. Crane, M.L.A.

Prices—

Counter Sales—\$3.50
Mailed Local—(plus) \$0.75
Mailed Country—(plus) \$1.10
Eastern States—Postage rate on 1 kg

**THE PARLIAMENT OF W.A. DIGEST
1976 (No. 4)**

(Compiled in the Offices of the Clerk of the
Legislative Assembly.)

(Synopsis of Legislation)

Price \$0.60
Mailed \$1.00

Available only from Harbour and Light
Department, 6 Short Street, Fremantle.
Phone 335 1211.—

Navigable Waters Regulations, 1958.
Regulations for Preventing Collisions at Sea.
Regulations for the Examination of Applicants
for Masters, Mates, Coxswain, Engineers,
Marine Motor Engine Driver's and Marine
Surveyors.

**PRICE OF
SUBSCRIPTIONS FOR—**

Government Gazette—
Annual Subscription—\$50.00
Counter Sales, Single Copies—\$0.50

Hansard (Parliamentary Debates)—
Annual Subscription—\$25.00
Counter Sales, Single Copies—\$1.00

Western Australian Industrial Gazette—
Annual Subscription—\$25.00
Counter Sales, Single Copies—\$1.00

**RELIGIOUS EDUCATION IN THE
GOVERNMENT SCHOOLS OF
WESTERN AUSTRALIA JULY 1977**

Chairman Mr W. E. Nott, S.M.

Price—

Counter Sales—\$1.90
Mailed Australia wide—\$2.50

Report of an Analytical Study of the
proposed Corridor Plan for Perth and
possible alternate approach to a
regional plan for the Metropolitan area,
4th August 1971, to 31st Jan., 1972
by Paul Ritter

Price—

Counter Sales \$5.00
Mailed Australia Wide (plus) \$0.60

**ROYAL COMMISSION REPORT INTO
METROPOLITAN MUNICIPAL
DISTRICT BOUNDARIES, 1974.**

(His Honour Judge Laurence Frederick John
Johnston, Commissioner.)

Price—

Counter Sales—\$2.50
Mailed Local—(plus) \$0.92
Mailed Country—(plus) \$1.30
Eastern States Postage Rate on 2 kg.

**DIGEST OF
WESTERN AUSTRALIAN
INDUSTRIAL GAZETTES
Volumes 1 to 10—1921-1930**

Prices—

Counter Sales—\$5.00
Mailed (Aust. wide)—\$5.60

NOTICE

**INCREASE DUE TO INCREASED POSTAL CHARGES
APPLICABLE FROM 1st SEPTEMBER, 1975**

STANDING ORDER SUBSCRIPTION SERVICE

(Price quoted includes postage)

Western Australian Statutes—Per annum.

	Local \$	S.A. and N.T. \$	Tas., Vic., N.S.W., Qld., P.N.G. \$
Loose Statutes (\$6.50)	9.00	10.20	11.20
Bound Statutes (\$8.00)	10.50	11.70	12.70
Loose and Bound Statutes (\$14.50)	19.50	21.90	23.90

Sessional Bills—\$14.00 AUSTRALIA WIDE.

**27th PARLIAMENT,
FOURTH SESSION, 1973**

**Report of the Select Committee of the
Legislative Council appointed to Re-
port on the Workers' Compensation
Act Amendment Bill.**

(Presented by the Hon. G. C. MacKinnon
28th November, 1973)

Prices—

Counter Sales—0.30

Mailed (Within Australia) 0.70

NOTICE

COMPANIES (CO-OPERATIVE) ACT

No. 36 of 1943-1976.

— NOW AVAILABLE —

Prices—

Counter Sales—\$7.00

Mailed Local (Plus)—\$0.75

Mailed Country (Plus)—\$1.10

Eastern States Postage Rate on 1 kg.

**REPORT ON LAMB MARKETING
IN WESTERN AUSTRALIA**

by Consumer Protection Bureau,
5th July, 1974.

Prices—

Counter Sales—\$1.40

Mailed Local—(plus) \$0.80

Mailed Country—(plus) \$1.10

**REPORT OF THE
ROYAL COMMISSION INTO
GAMBLING, 1974**

(Commissioner Mr. P. R. Adams, Q.C.)

Prices—

Counter Sales—\$3.00

Mailed Local (Plus) \$0.92

Mailed Country (Plus) \$1.30

Eastern States Postage Rate on 2 kg.

**REPORT OF THE EGG INDUSTRY
ENQUIRY OF W. A., 1973.**

(Neil D. McDonald Enquirer.)

Prices—

Counter Sales—\$3.50

Mailed Local (plus)—\$0.92

Mailed Country (plus)—\$1.30

Eastern States Postage Rate on 2 kg.

— NOTICE —

**LEGAL PRACTITIONERS ACT
RULES OF THE BARRISTERS'
BOARD**

— NOW AVAILABLE —

Prices—

Counter Sales—\$0.50

Mailed—\$0.90

(within Australia)

(Extract G.G. No. 3 of 3/3/76)

**REPORT OF THE ROYAL
COMMISSION INTO
"ABORIGINAL AFFAIRS" 1974**

(Commissioner Hon. Judge Lyn C. Furnell, Q.C.)

Prices—

Counter Sales—\$5.00

Mailed Local (plus)—\$0.92

Mailed Country—(plus) \$1.30

Eastern States—Postage Rate on 2 kg

— NOTICE —

**COMMISSION OF THE PEACE FOR
W.A.—JUNE 1978**

Prices—

Counter Sales—\$0.80.

Mailed (plus)—\$0.45.

(Within Australia).

**THE NATURAL FEATURES OF
ROTTNEST ISLAND**

Collated By G. R. W. Meadly M.Sc.

Prices—

Counter Sales—\$1.80
Mailed Australia Wide—\$2.20
Mailed Country—(plus) \$1.10

**REPORT, PLAN AND ATLAS FOR THE
METROPOLITAN REGION, PERTH AND
FREMANTLE, 1955
(Stephenson-Hepburn)**

Prices—

Counter Sales—\$10.50
Mailed Local—(plus) \$0.98
Mailed Country—(plus) \$1.40

Eastern States Postage rate on 3kg

**REPORT ON COMMITTEE OF
INQUIRY INTO RESIDENTIAL
CHILD CARE, SEPTEMBER, 1976
CHAIRMAN—BERYL GRANT**

Prices—

Counter Sales—\$2.50.
Mailed Local—(plus) \$0.75.
Mailed Country—(plus) \$1.10.
Eastern States—Postage Rate on 1 kg.

**REPORT OF THE HONORARY
ROYAL COMMISSION OF
INQUIRY INTO THE
CORRIDOR PLAN FOR PERTH
(Hon. F. R. White, M.L.C.
Chairman)**

Prices—

Counter Sales—\$2.00
Mailed Local—(plus) \$0.80
Mailed Country—(plus) \$1.10
Eastern States Postage Rate on 1 kg

**REPORT OF LAVERTON
ROYAL COMMISSION 1975-76**

Chairman Gresley D. Clarkson.

Prices—

Counter Sales—\$2.00
Mailed—
Australia Wide—\$2.60

**THE PILBARA STUDY—
REPORT ON THE INDUSTRIAL
DEVELOPMENT OF THE PILBARA—
JUNE 1974**

(By the Pilbara Study Group Director—
E. C. R. Spooner.)

Prices—

Counter Sales—\$9.00
Mailed Local—(plus) \$0.92
Mailed Country—(plus) \$1.30
Eastern States Postage Rate on 2 kg.

**THE PARLIAMENT OF
WESTERN AUSTRALIA
DIGEST 1974**

28th PARLIAMENT, 1st SESSION, 1974
(A Synopsis of Legislation)

Price—\$0.40
Mailed—\$0.80

**REPORT OF THE HONORARY
ROYAL COMMISSION INTO
HIRE PURCHASE AND OTHER
AGREEMENTS, 1972.**

Prices—

Over the Counter—\$2.00
Mailed Plus—\$0.60

**POST SECONDARY EDUCATION
IN
WESTERN AUSTRALIA
REPORT 1976**

Chairman—Professor P. H. Partridge

Prices—

Counter Sales—\$3.00
Mailed—
Australia Wide—\$3.60

NOTICE

MOTOR VEHICLE DEALER'S ACQUISITION
FORM 2

"IN DUPLICATE"

PRICE—

Counter Sales—\$3.50 per 100 forms
Mailed Local—(plus) \$0.60 per 100 forms
Mailed Country—(plus) \$1.10 per 100 forms

"IN TRIPPLICATE"

Counter Sales—\$6.50 per 100 forms
Mailed Local—(plus) \$0.80 per 100 forms
Mailed Country—(plus) \$1.10 per 100 forms

MOTOR VEHICLE DEALER'S DISPOSAL
FORM 3

PRICE—

Counter Sales—\$2.20 per 100 forms
Mailed Local—(plus) \$0.60 per 100 forms
Mailed Country—(plus) \$0.60 per 100 forms

NOTE.—Forms 2 and 3 only stocked by Government Printer.

NOTICE

LOCAL GOVERNMENT ACT
INDEX
TO "UNIFORM BUILDING BY-LAWS
1974"

(Reprinted and Consolidated—Published in "Government Gazette", No. 49 of 1977.)

Now Available.

Prices—

Counter Sales—\$0.30
Mailed (plus)—\$0.35

U.B.B.L. 1974 (plus Index now priced).

Prices—

Counter Sales—\$3.30
Mailed Local (plus)—\$0.90
Mailed Country }
Eastern States } Postage rate on 1 kg.

GOVERNMENT GAZETTE

NOTICE TO SUBSCRIBERS

COPY DEADLINE: All copy for publication must be in the hands of the Government Printer by 3 p.m. on the WEDNESDAY before publication.

WILLIAM C. BROWN,
Government Printer.

SPECIAL NOTICE.

Concerning "Government Gazette" notices for publication lodged at the Government Printer's Wembley Office—notice must be lodged with "Parliamentary Papers" Salvado Road, Wembley prior to 3.00 p.m. on the Wednesday before publication.

WILLIAM C. BROWN J.P.
Government Printer.

"GOVERNMENT GAZETTE".

Notice to Subscribers.—

AS Wednesday, 27th of September, 1978, is Royal Show Day and as the Government Printing Office will be closed all day, the closing time for receipt of notices for the "Government Gazette" will be TUESDAY, 26th SEPTEMBER, 1978 at 3.00 p.m.

WILLIAM C. BROWN,
Government Printer.

8th September, 1978.

CONTENTS.

	Page
Agriculture, Department of	3471-2, 3526
Appointments	3483, 3489-90, 3495, 3526, 3528
Audit Act	3483
Bush Fires Act	3495-8
Chief Secretary's Department	3489
Child Welfare Act	3475
Companies Act	3532-5
Constitution Act	3472-5
Construction Safety Act	3525
Country Areas Water Supply Act	3505-7
Crown Law Department	3489
Deceased Persons' Estates	3535-7
Factories and Shops	3525
Fisheries	3491
Forestry	3478, 3495
Harbour and Light Department	3504-5
Health Department	3489-90
Municipal Health By-laws	3490
Labour, Department of	3525
Land Agents Act	3483-4
Lands Department	3469-71, 3475-6, 3491-5
Local Government Department	3476-7, 3481-2, 3511-24
Municipal By-laws	3522-4
Main Roads	3507
Metropolitan Region Planning	3501
Metropolitan Water Supply, etc.	3478-81, 3508-11
Mines Department	3529-31
Motor Vehicle Dealers Act	3525
Municipalities	3511-3
Notices of Intention to Resume Land	3506-7
Orders in Council	3472-82
Partnerships Dissolved	3535
Plant Diseases Act	3471-2
Premier's Department	3483
Proclamations	3469-72
Public and Bank Holidays Act	3471
Public Service Board	3485-8
Public Trustee	3536-7
Public Works Department	3501-7
Registrar General	3528
Resumptions	3505-7
Tender Board	3526-7
Tenders Accepted	3527
Tenders for Government Printing	3528
Tenders Invited	3526
Town Planning	3498-3500
Transfer of Land Act	3469
Treasury	3483-4
Trustees Act	3535-7