



# Government Gazette

OF

## WESTERN AUSTRALIA

(Published by Authority at 3.30 p.m.)

No. 75]

PERTH: FRIDAY, 20th OCTOBER

[1978

### COMMISSION

WESTERN AUSTRALIA, } By His Excellency Air Chief Marshal Sir Wallace  
To Wit: } Kyle, Knight Grand Cross of the Most Honourable  
WALLACE KYLE, } Order of the Bath, Knight Commander of the  
Governor. } Royal Victorian Order, Commander of the Most  
I.L.S. } Excellent Order of the British Empire, Companion  
of the Distinguished Service Order, Distinguished  
Flying Cross, Knight of Grace of the Most  
Venerable Order of the Hospital of St. John of  
Jerusalem, Governor in and over the State of  
Western Australia and its dependencies in the  
Commonwealth of Australia.

TO THE HONOURABLE SIR FRANCIS  
THEODORE PAGE BURT, Knight Commander  
of the Most Distinguished Order of Saint  
Michael and Saint George, Lieutenant  
Governor of the State of Western Australia  
and its Dependencies in the Commonwealth  
of Australia.

WHEREAS by clause 14 of the Letters Patent passed under the Great Seal of the United Kingdom constituting the office of Governor of the State of Western Australia and its Dependencies, bearing date the 29th October, 1900, it is provided that in the event of the Governor having occasion to be temporarily absent from the seat of Government or from the State, he may in every such case, by an instrument under the Public Seal of the State constitute and appoint the Lieutenant Governor, or if there be no such officer, or if such officer be absent or unable to act, then any other person, to be his deputy during such absence, and in that capacity to exercise, perform, and execute for and on behalf of the Governor during such absence, but no longer, all such powers and authorities vested in the Governor by such Letters Patent, as shall in and by such instrument be specified; and whereas I, the said Governor, propose to absent myself temporarily from the State: Now, therefore, I, the said Governor, by virtue of and in exercise of the powers vested in me as aforesaid, do by this instrument under the Public Seal of the State constitute and appoint you the said Sir Francis Theodore Page Burt as from the date of my departure upon the said absence and during such absence to be my

deputy, and in that capacity to exercise, perform and execute for and on my behalf, as such Governor, all the powers and authorities vested in me by the said Letters Patent.

Given under my hand and issued under the Public Seal of the said State, at Perth this 16th day of October, 1978.

WALLACE KYLE,  
Governor.

GOD SAVE THE QUEEN !!!

I, SIR FRANCIS THEODORE PAGE BURT, do swear that I will be faithful and bear true allegiance to Her Majesty Queen Elizabeth the Second, Her Heirs and Successors, according to law,

So help me God.

FRANCIS BURT.

Sworn at Government House, Perth, Western Australia, this 16th day of October, 1978, before me

J. M. LAVAN,  
Judge of the Supreme Court  
of Western Australia.

I, SIR FRANCIS THEODORE PAGE BURT, do swear that I will well and truly serve Our Sovereign Lady Queen Elizabeth the Second, Her Heirs and Successors, as Deputy of the Governor in and over the State of Western Australia and I will do Right to all manner of people after the Laws and Usages of this State, without fear or favour, affection or ill-will.

So help me God.

FRANCIS BURT.

Sworn at Government House, Perth, Western Australia, this 16th day of October, 1978, before me

J. M. LAVAN,  
Judge of the Supreme Court  
of Western Australia.

## Land Act, 1933-1977.

## PROCLAMATION

WESTERN AUSTRALIA, } By His Excellency Air Chief Marshal Sir Wallace  
To Wit: } Kyle, Knight Grand Cross of the Most Honourable  
WALLACE KYLE, } Order of the Bath, Knight Commander of the  
Governor. } Royal Victorian Order, Commander of the Most  
[L.S.] } Excellent Order of the British Empire, Companion  
of the Distinguished Service Order, Distinguished  
Flying Cross, Knight of Grace of the Most  
Venerable Order of the Hospital of St. John of  
Jerusalem, Governor in and over the State of  
Western Australia and its dependencies in the  
Commonwealth of Australia.

File No. 532/67, V.2.

WHEREAS by section 31 of the Land Act, 1933-1977, the Governor may by Proclamation and subject to such conditions as may be expressed therein, classify as of Class A any lands of the Crown reserved to Her Majesty for any of the purposes specified in the said section; and whereas it is deemed expedient that Reserve No. 900 for the purpose of "Preservation of Natural Features" as described hereunder, should be classified as of Class A: Now, therefore I, the Governor with the advice of Executive Council do by this my Proclamation classify as of Class A the reserve described hereunder.

Given under my hand and the Public Seal of Western Australia, at Perth, this 11th day of October, 1978.

By His Excellency's Command,

D. J. WORDSWORTH,  
Minister for Lands.

GOD SAVE THE QUEEN ! ! !

## Schedule.

Reserve No. 900 comprising Victoria Locations 11144, 11275, 11276 and 11323 containing an area of 641.8389 hectares approximately. (Plan 127/80.)

## Land Act, 1933-1977.

## PROCLAMATION

WESTERN AUSTRALIA, } By His Excellency Air Chief Marshal Sir Wallace  
To Wit: } Kyle, Knight Grand Cross of the Most Honourable  
WALLACE KYLE, } Order of the Bath, Knight Commander of the  
Governor. } Royal Victorian Order, Commander of the Most  
[L.S.] } Excellent Order of the British Empire, Companion  
of the Distinguished Service Order, Distinguished  
Flying Cross, Knight of Grace of the Most  
Venerable Order of the Hospital of St. John of  
Jerusalem, Governor in and over the State of  
Western Australia and its dependencies in the  
Commonwealth of Australia.

File No. 6163/27.

WHEREAS by section 31 of the Land Act, 1933-1977, the Governor may by Proclamation and subject to such conditions as may be expressed therein, classify as of Class A any lands of the Crown reserved to Her Majesty for any of the purposes specified in the said section; and whereas it is deemed expedient that Reserve No. 19717 for the purpose of "Water and Conservation of Flora and Fauna" as described hereunder, should be classified as of Class A: Now, therefore I, the Governor with the advice of Executive Council do by this my Proclamation classify as of Class A the reserve described hereunder.

Given under my hand and the Public Seal of Western Australia, at Perth, this 11th day of October, 1978.

By His Excellency's Command,

D. J. WORDSWORTH,  
Minister for Lands.

GOD SAVE THE QUEEN ! ! !

## Schedule.

Reserve No. 19717 (Roe District) containing an area of about 121.4057 hectares. (Plan 405/80 A.1.)

## Land Act, 1933-1977.

## PROCLAMATION

WESTERN AUSTRALIA, } By His Excellency Air Chief Marshal Sir Wallace  
To Wit: } Kyle, Knight Grand Cross of the Most Honourable  
WALLACE KYLE, } Order of the Bath, Knight Commander of the  
Governor. } Royal Victorian Order, Commander of the Most  
[L.S.] } Excellent Order of the British Empire, Companion  
of the Distinguished Service Order, Distinguished  
Flying Cross, Knight of Grace of the Most  
Venerable Order of the Hospital of St. John of  
Jerusalem, Governor in and over the State of  
Western Australia and its dependencies in the  
Commonwealth of Australia.

File No. 2702/60.

WHEREAS by section 31 of the Land Act, 1933-1977, the Governor may by Proclamation and subject to such conditions as may be expressed therein, classify as of Class A any lands of the Crown reserved to Her Majesty for any of the purposes specified in the said section; and whereas it is deemed expedient that Reserve Nos. 26677 to 26682 incl. for the purpose of "Water and Conservation of Flora and Fauna" as described hereunder, should be classified as of Class A: Now, therefore I, the Governor with the advice of Executive Council do by this my Proclamation classify as of Class A the reserves described hereunder.

Given under my hand and the Public Seal of Western Australia, at Perth, this 11th day of October, 1978.

By His Excellency's Command,

D. J. WORDSWORTH,  
Minister for Lands.

GOD SAVE THE QUEEN ! ! !

## Schedule.

Reserve Nos. 26677 to 26682 inclusive comprising Nelson Locations 12683, 12687, 12688, 12689, 12691 and 12692 respectively containing an area of 1 928.516 8 hectares. (Plan 443/80.)

## Land Act, 1933-1977.

## PROCLAMATION

WESTERN AUSTRALIA, } By His Excellency Air Chief Marshal Sir Wallace  
To Wit: } Kyle, Knight Grand Cross of the Most Honourable  
WALLACE KYLE, } Order of the Bath, Knight Commander of the  
Governor. } Royal Victorian Order, Commander of the Most  
[L.S.] } Excellent Order of the British Empire, Companion  
of the Distinguished Service Order, Distinguished  
Flying Cross, Knight of Grace of the Most  
Venerable Order of the Hospital of St. John of  
Jerusalem, Governor in and over the State of  
Western Australia and its dependencies in the  
Commonwealth of Australia.

File No. 5085/96.

WHEREAS by section 31 of the Land Act, 1933-1977, the Governor may by Proclamation and subject to such conditions as may be expressed therein, classify as of Class A any lands of the Crown reserved to Her Majesty for any of the purposes specified in the said section; and whereas it is deemed expedient that Reserve No. 30826 for the purpose of "National Park" as described hereunder, should be classified as of Class A: Now, therefore I, the Governor with the advice of Executive Council do by this my Proclamation classify as of Class A the reserve described hereunder.

Given under my hand and the Public Seal of Western Australia, at Perth, this 11th day of October, 1978.

By His Excellency's Command,

D. J. WORDSWORTH,  
Minister for Lands.

GOD SAVE THE QUEEN ! ! !

## Schedule.

Reserve No. 30826 comprising Sussex locations 3697 and 4678 containing an area of 339.126 5 hectares, accordingly. (Plan 440D/40 A.B/4.)

## Land Act, 1933-1977.

## PROCLAMATION

WESTERN AUSTRALIA, } By His Excellency Air Chief Marshal Sir Wallace  
To Wit: } Kyle, Knight Grand Cross of the Most Honourable  
WALLACE KYLE, } Order of the Bath, Knight Commander of the  
Governor. } Royal Victorian Order, Commander of the Most  
[L.S.] } Excellent Order of the British Empire, Companion  
of the Distinguished Service Order, Distinguished  
Flying Cross, Knight of Grace of the Most  
Venerable Order of the Hospital of St. John of  
Jerusalem, Governor in and over the State of  
Western Australia and its dependencies in the  
Commonwealth of Australia.

File No. 1905/76.

WHEREAS by section 31 of the Land Act, 1933-1977, the Governor may by Proclamation and subject to such conditions as may be expressed therein, classify as of Class A any lands of the Crown reserved to Her Majesty for any of the purposes specified in the said section; and whereas it is deemed expedient that Reserve No. 35637 for the purpose of "National Park" as described hereunder, should be classified as of Class A: Now, therefore I, the Governor with the advice of Executive Council do by this my Proclamation classify as of Class A the reserve described hereunder.

Given under my hand and the Public Seal of Western Australia, at Perth, this 11th day of October, 1978.

By His Excellency's Command,  
D. J. WORDSWORTH,  
Minister for Lands.

GOD SAVE THE QUEEN ! ! !

## Schedule.

Reserve No. 35637 comprising Marmion Locations 21 to 26 inclusive as shown bordered red on Lands and Surveys Reserve Plan No. 122 containing a total area of 49 878.546 6 hectares. (Plans Menzies, Edjudina, Kurnalpi and Kalgoorlie 1:250 000.)

Metropolitan Water Supply, Sewerage and  
Drainage Act, 1909-1978.Eastern Extension of the Mirrabooka Public Water  
Supply Area.

## PROCLAMATION

WESTERN AUSTRALIA, } By His Excellency Air Chief Marshal Sir Wallace  
To Wit: } Kyle, Knight Grand Cross of the Most Honourable  
WALLACE KYLE, } Order of the Bath, Knight Commander of the  
Governor. } Royal Victorian Order, Commander of the Most  
[L.S.] } Excellent Order of the British Empire, Companion  
of the Distinguished Service Order, Distinguished  
Flying Cross, Knight of Grace of the Most  
Venerable Order of the Hospital of St. John of  
Jerusalem, Governor in and over the State of  
Western Australia and its dependencies in the  
Commonwealth of Australia.

WHEREAS by proclamation under section 57E of the Metropolitan Water Supply, Sewerage, and Drainage Act, 1909-1978, published in the *Government Gazette* on the 30th November, 1973, a Public Water Supply Area was constituted and declared with the name the Mirrabooka Public Water Supply Area: Now therefore, I, the Governor, acting—

(a) on the recommendation of the Metropolitan Water Supply, Sewerage, and Drainage Board established under that Act, which recommendation was laid before each House of Parliament and has not been rejected and is not subject to rejection;

(b) with the advice and consent of Executive Council; and

(c) under subsection (2) of that section,

do hereby extend the Mirrabooka Public Water Supply Area to include the part of the Metropolitan Water, Sewerage, and Drainage Area constituted under that Act that is described in the schedule hereunder.

Given under my hand and the Public Seal of the said State, at Perth, this 11th day of October, 1978.

By His Excellency's Command,  
G. C. MacKINNON,  
Minister for Water Supplies.

GOD SAVE THE QUEEN ! ! !

## Schedule.

Eastern Extension of the Mirrabooka Public Water  
Supply Area.

All that portion of land bounded by lines starting from the intersection of the centre line of Gnangara Road, with the prolongation southerly of the western boundary of Swan Location 2828, a point on a present northern boundary of Mirrabooka Public Water Supply Area and extending northerly to and along the western boundary of Location 2828 to its northwestern corner; thence easterly to the southwestern corner of Location 1605; thence northerly and easterly along boundaries of that Location to the westernmost western corner of Location 3080; thence northwesterly, northerly and southeasterly along boundaries of that location to the northern corner of Location 3079; thence southeasterly and southerly along boundaries of that location, and southerly along the eastern boundaries of Locations 2947, 1496 and 2950 to a northern side of Gnangara Road; thence easterly along that side, to the prolongation northerly of the western boundary of Location B; thence southerly to and along that boundary and onwards to a northern side of Park Street; thence westerly along that side to the prolongation northerly of the eastern boundary of Lot 350 of Location 1315 as shown on Land Titles Office Plan 4560 Sheet 2; thence southerly to and along that boundary, the eastern boundary of the northeastern severance of Lot 345 and onwards to the eastern most north-eastern corner of the last mentioned Lot; thence southerly along the eastern boundary of that severance and onwards to a southern side of a road passing along northern boundaries of Lots 17, 15, 6, 5 and 14 of Locations H and I as shown on Land Titles Office Diagrams 33231, 33235 and 33232; thence generally westerly along that side to an eastern side of Youle-Dean Road; thence generally southerly along sides of that road and onwards to the prolongation easterly of a southern side of Harrow Street; thence westerly to and along that side to the eastern side of Rugby Street; thence southerly along that side, and onwards to a southern side of Marshall Road; thence westerly along that side to the northwestern corner of Lot 40 of Location K as shown on Land Titles Office Plan 2747; thence southerly along the western boundary of that lot and onwards to a southern side of Coast Road; thence westerly along that side to the centre line of Beechboro Road, a point on a present eastern boundary of Mirrabooka Public Water Supply Area and thence northerly, easterly, again northerly, again easterly, northwesterly, northeasterly, again northwesterly, again north-easterly, again northerly, again easterly, again northerly and westerly along boundaries of that Public Water Supply Area to the starting point, as shown and delineated and bordered green on plan M.W.B. 15360.

Metropolitan Water Supply, Sewerage, and  
Drainage Act, 1909-1978.Extension of the Mirrabooka Underground Water  
Pollution Control Area.

## PROCLAMATION

WESTERN AUSTRALIA, } By His Excellency Air Chief Marshal Sir Wallace  
To Wit: } Kyle, Knight Grand Cross of the Most Honourable  
WALLACE KYLE, } Order of the Bath, Knight Commander of the  
Governor. } Royal Victorian Order, Commander of the Most  
[L.S.] } Excellent Order of the British Empire, Companion  
of the Distinguished Service Order, Distinguished  
Flying Cross, Knight of Grace of the Most  
Venerable Order of the Hospital of St. John of  
Jerusalem, Governor in and over the State of  
Western Australia and its dependencies in the  
Commonwealth of Australia.

WHEREAS by proclamation under section 57A of the Metropolitan Water Supply, Sewerage, and Drainage Act, 1909-1978, published in the *Government Gazette* on the 14th December, 1973, an Underground Water Pollution Control Area was constituted and declared with the name the Mirrabooka Underground Water Pollution Control Area: Now therefore, I, the Governor, acting on the recommendation of the Metropolitan Water Supply,

Sewerage, and Drainage Board established under that Act, with the advice and consent of Executive Council, and under subsection (2) of that section, do hereby extend the Mirrabooka Underground Water Pollution Control Area to include the part of the Metropolitan Water, Sewerage, and Drainage Area constituted under that Act that is described in the schedule hereunder.

Given under my hand and the Public Seal of the said State, at Perth, this 11th day of October, 1978.

By His Excellency's Command,

G. C. MacKINNON,  
Minister for Water Supplies.

GOD SAVE THE QUEEN ! ! !

Schedule.

All that portion of land bounded by lines starting from the intersection of the centre line of Gnanagara Road, with the prolongation southerly of the western boundary of Swan Location 2828, a point on a present northern boundary of Mirrabooka Underground Water Pollution Control Area and extending northerly to and along the western boundary of Location 2828 to its northwestern corner; thence easterly to the southwestern corner of Location 1605; thence northerly and easterly along boundaries of that Location to the westernmost western corner of Location 3080; thence northwesterly, northerly and southeasterly along boundaries of that location to the northern corner of Location 3079; thence southeasterly and southerly along boundaries of that Location, and southerly along the eastern boundaries of Locations 2947, 1496 and 2950 to a northern side of Gnanagara Road; thence easterly along that side, to the

prolongation northerly of the western boundary of Location B, thence southerly to and along that boundary and onwards to a northern side of Park Street; thence westerly along that side to the prolongation northerly of the eastern boundary of Lot 350 of Location 1315 as shown on Land Titles Office Plan 4560 Sheet 2; thence southerly to and along that boundary, the eastern boundary of the northeastern severance of Lot 345 and onwards to the easternmost northeastern corner of the last mentioned Lot; thence southerly along the eastern boundary of that severance and onwards to a southern side of a road passing along northern boundaries of Lots 17, 15, 6, 5 and 14 of Locations H and I as shown on Land Titles Office Diagrams 33231, 33235 and 33232; thence generally westerly along that side to an eastern side of Youle-Dean Road; thence generally southerly along sides of that road and onwards to the prolongation easterly of a southern side of Harrow Street; thence westerly to and along that side to the eastern side of Rugby Street; thence southerly along that side, and onwards to a southern side of Marshall Road; thence westerly along that side to the northwestern corner of Lot 40 of Location K as shown on Land Titles Office Plan 2747; thence southerly along the western boundary of that lot and onwards to a southern side of Coast Road; thence westerly along that side to the centre line of Beechboro Road, a point on a present eastern boundary of Mirrabooka Underground Water Pollution Control Area and thence northerly, easterly, again northerly, again easterly, northwesterly, northeasterly, again northwesterly, again northeasterly, again northerly, again easterly, again northerly and Westerly along boundaries of that Underground Water Pollution Control Area to the starting point, as shown and delineated and bordered green on plan M.W.B. 14927.

AT a meeting of the Executive Council held in the Executive Council Chambers, at Perth on the 11th day of October, 1978, the following Orders in Council were authorised to be issued:—

Constitution Act, 1889-1970

ORDER IN COUNCIL

WHEREAS Section 74 of the Constitution Act, 1889-1970, provides, *inter alia*, that the Governor in Council may vest in heads of departments, or other officers or persons within the State, power to make minor appointments to public offices under the Government of the State: Now therefore, His Excellency the Governor, acting with the advice and consent of the Executive Council hereby vests in Michael John Corboy, Stephen Graham and Peter James Hawken, Engineers, Public Works Department and in any person temporarily appointed to perform the normal duties of the said Michael John Corboy, Stephen Graham and Peter James Hawken, during their absence or incapacity, the power to make appointments in respect of the Department specified in Column 1 of the Schedule hereto, of employees in the categories specified respectively in Column 2 of the Schedule hereto in relation to that Department, on such terms and conditions as are contained from time to time in the Awards and/or Agreements specified respectively in Column 3 of the Schedule hereto in relation to those categories of employees.

J. E. A. PRITCHARD,  
Acting Clerk of the Council.

Schedule

Department	Category of Employee	Award or Agreement
Department of Public Works and of Water Supply, Sewerage and Drainage (exclusive of Metropolitan Water Supply Sewerage and Drainage Board)	Axemen	A.W.U. Construction and Maintenance Award No. 24/65, 24A/65
	Boatmen	A.W.U. Divers and Tenders Award No. 24D/65
	Camp and Cook House Personnel	A.W.U. Survey Award No. 24C/65
	Concrete Workers	Government Water Supply, Sewerage and Drainage Employees Award No. 14/69
	Construction Workers	Gardeners (P.W.D.) Award 30/69
	Divers and Tenders	Transport Workers (Government) Award No. 2A/1952
	Dockers (General Hands)	Ship Painters and Dockers Award 1971
	Dredgemen	Vermin Pest and Weed Control Award 24E/1965
	Drillers and Drill Sharpeners	Engine Drivers (Government) Award 29/68
	First Aid Attendants	Shipwrights (Shore) Award 1968
	Gardeners	
	Irrigation Controllers and Watermen	
	Machine Operators and Attendants	
	Motor Transport Operators	
	Pile Driving Workers	
	Pipe Jointers and Setters	
	Plant Operators	
	Powder Monkeys and Blasters	
	Riggers and Splicers	
	Service Layers	
	Shipwrights	
	Storemen and Bookmen	
Surveyors and Survey Hands		
Timbermen		
Vermin and Weed Controllers		

Schedule—*continued*

Department	Category of Employee	Award or Agreement
	Foremen	Foremen (Govt. Construction and Maintenance) A.W.U. Award No. 24F/65 Foremen (Govt.) Engineering and Allied Trades No. 15/73 Foremen GWS No. 27/70
	Bodymakers Builders Labourers Bricklayers Stoneworkers Carpenters Joiners Painters Signwriters Glaziers Panelbeaters Plasterers Plumbers and Sheetmetal Workers Stonemasons Engine Drivers or Operators Crane and Winch Drivers Pile Drivers Firemen and Greasers Pumpers and Second Engineers Blacksmiths Crane Attendants Electrical Trades Drillers Fitters and Turners Furnacemen Labourers and Trades Assistants Linesmen Machinists Mechanics Moulders Patternmakers Process Workers Radio and TV Servicemen Riggers and Spicers Scientific Instrument Workers and Repairers Storemen Toolmakers Welders	Building Trades (Govt.) Award No. 31A/66 Building Trades (Outside) Award No. 31/66 Sheet Metal Workers (Govt.) Award 31/73 Vehicle Builders (P.W.D.) Agreement No. 36/71 Engine Drivers (Govt.) No. 29/68 Engine Drivers (Country Pump Stations) No. 43/65 Engineering (Govt.—GWS Second Engineers) Award 6/47 Engineering Trades (Govt.) Award Nos. 29, 30 and 31/61 and 3/62
	Clerks	Clerks (Govt. Construction and Maintenance) Award 25/75
	Dredge Masters, Mates and Engineers Crane Drivers Launch Drivers Watchmen	Govt. Dredgemasters Mates and Engineers Award No. 34/60 Wharves and Ships Watchmen No. 7/70
	Cabinetmakers Chairmakers Wood Carvers and Turners Upholsterers French Polishers Wood Machinists	Furniture Trades Award No. 23 of 1974, Award Free
	Storemen	Storemen (Govt.) Award 20/69
	Domestics Parking Attendants Cleaners Caretakers	Hospital Workers (Govt.) Award No. 21/1966 Cleaners and Caretakers (Govt.) Award No. 32/75

Land Act, 1933-1977.

ORDERS IN COUNCIL.

WHEREAS by section 33 of the Land Act, 1933-1977, it is made lawful for the Governor to direct that any Reserve shall vest in and be held by any person or persons to be named in the order in trust for the like or other public purposes to be specified in such order; and whereas it is deemed expedient as follows:—

File No. 532/67, V.2:—That Class "A" Reserve No. 900 should vest in and be held by the Shire of Mingenew in trust for the purpose of "Preservation of Natural Features".

File No. 8615/12, V.3.—That Reserve No. 15762 should vest in and be held by the Western Australian Wildlife Authority in trust for the purpose of "Conservation of Flora and Fauna".

File No. 6163/27.—That Class "A" Reserve No. 19717 should vest in and be held by the Minister of Water Supply, Sewerage and Drainage in trust for the purpose of "Water and Conservation of Flora and Fauna".

File No. 5930/28.—That Reserve No. 20031 should vest in and be held by the Shire of Manjimup in trust for the purpose of "Camping".

File No. 1406/02.—That Reserve No. 22538 should vest in and be held by the Shire of Wyndham-East Kimberley in trust for the purpose of "Caravan Park".

File No. 1805/54.—That Reserve No. 24130 should vest in and be held by the Shire of Kalamunda in trust for the purpose of "Public Recreation".

File No. 2702/60.—That Class "A" Reserve Nos. 26677 to 26682 inclusive should vest in and be held by the Western Australian Wildlife Authority in trust for the purpose of "Water and Conservation of Flora and Fauna".

File No. 2376/65.—That Reserve No. 28001 should vest in and be held by the Metropolitan Water Supply, Sewerage and Drainage Board in trust for the purpose of "Drain".

File No. 1884/70.—That Reserve No. 30721 should vest in and be held by the City of Melville in trust for the purpose of "Recreation".

File No. 5085/96.—That Class "A" Reserve No. 30826 should vest in and be held by the National Parks Authority of Western Australia in trust for the purpose of "National Park".

File No. 3230/71.—That Reserve No. 32342 should vest in and be held by the Metropolitan Water Supply, Sewerage and Drainage Board in trust for the purpose of "Pumping Station Site".

File No. 1113/75.—That Reserve No. 33874 should vest in and be held by the Minister of Water Supply, Sewerage and Drainage in trust for the purpose of "Gravel".

File No. 647/63.—That Reserve No. 35099 should vest in and be held by the Town of Bassendean in trust for the purpose of "Public Recreation".

File No. 2650/77.—That Reserve No. 35418 should vest in and be held by the Shire of Wanneroo in trust for the purpose of "Public Recreation".

File No. 3760/76.—That Reserve No. 35465 should vest in and be held by the Shire of Wanneroo in trust for the purpose of "Public Recreation".

File No. 3760/76.—That Reserve No. 35466 should vest in and be held by the Shire of Wanneroo in trust for the purpose of "Public Recreation".

File No. 3710/77.—That Reserve No. 35470 should vest in and be held by the Shire of Wanneroo in trust for the purpose of "Public Recreation".

File No. 3708/77.—That Reserve No. 35471 should vest in and be held by the Shire of Wanneroo in trust for the purpose of "Public Recreation".

File No. 3655/77.—That Reserve No. 35473 should vest in and be held by the Shire of Wanneroo in trust for the purpose of "Public Recreation".

File No. 3867/77.—That Reserve No. 35477 should vest in and be held by the Shire of Rockingham in trust for the purpose of "Public Recreation".

File No. 3653/77.—That Reserve No. 35480 should vest in and be held by the Shire of Wanneroo in trust for the purpose of "Public Recreation".

File No. 3716/77.—That Reserve No. 35488 should vest in and be held by the Shire of Greenough in trust for the purpose of "Public Recreation".

File No. 2063/78.—That Reserve No. 35534 should vest in and be held by the Town of Narrogin in trust for the purpose of "Public Recreation".

File No. 2873/77.—That Reserve No. 35535 should vest in and be held by the Commissioner of Main Roads in trust for the purpose of "Gravel".

File No. 2220/78.—That Reserve No. 35591 should vest in and be held by the Town of Narrogin in trust for the purpose of "Rubbish Disposal Site".

File No. 3815/76.—That Reserve No. 35620 should vest in and be held by the Shire of Wickepin in trust for the purpose of "Recreation—Swimming Pool".

File No. 606/78.—That Reserve No. 35622 should vest in and be held by the Minister for Works in trust for the purpose of "Sewerage Pumping Station".

File No. 1905/76.—That Class "A" Reserve No. 35637 should vest in and be held by the National Parks Authority of Western Australia in trust for the purpose of "National Park".

File No. 3344/76.—That Reserve No. 35653 should vest in and be held by the Shire of Kent in trust for the purpose of "Effluent Disposal Site".

File No. 2795/77.—That Reserve No. 35654 should vest in and be held by the Shire of Port Hedland in trust for the purpose of "Drain".

File No. 2983/76.—That Reserve No. 35655 should vest in and be held by the Shire of Port Hedland in trust for the purpose of "Drain".

Now, therefore, His Excellency the Governor, by and with the advice and consent of the Executive Council, does hereby direct that the beforementioned Reserves shall vest in and be held by the above-mentioned bodies in trust for the purposes aforesaid, subject nevertheless to the powers reserved to him by section 37 of the said Act.

J. E. A. PRITCHARD,  
Acting Clerk of the Council.

#### Land Act, 1933-1977.

#### ORDERS IN COUNCIL.

WHEREAS by section 33 of the Land Act, 1933-1977, it is made lawful for the Governor to direct that any Reserve shall vest in and be held by any person or persons to be named in the Order, in trust for any of the purposes set forth in section 29 of the said Act, or for the like or other public purposes to be specified in such Order and with power of leasing; and whereas it is deemed expedient as follows:—

File No. 6940/00, V.4.—That Reserve No. 7415 should vest in and be held by the City of Gosnells in trust for the purpose of "Parks and Recreation".

File No. 60/60.—That Reserve No. 25829 should vest in and be held by the Shire of Swan in trust for the purpose of "Kindergarten Site".

File No. 1691/76.—That Reserve No. 34376 should vest in and be held by the Shire of Esperance in trust for the purpose of "Recreation".

(The previous Order in Council dated November 9, 1976 is hereby superseded.)

File No. 2298/67.—That Reserve No. 35624 should vest in and be held by the Shire of Mukinbudin in trust for the purpose of "Recreation".

Now, therefore, His Excellency the Governor, by and with the advice and consent of the Executive Council, does hereby direct that the beforementioned Reserves shall vest in and be held by the above-mentioned bodies, in trust for the purposes aforesaid, with power to the said bodies subject to the approval in writing of the Minister for Lands to each and every lease or assignment of lease being first obtained, to lease the whole or any portion thereof for any term not exceeding twenty one years from the date of the lease, subject nevertheless to the powers reserved to me by section 37 of the said Act; provided that no such lease or assignment of lease shall be valid or operative until the approval of the Minister for Lands, or an officer authorised in that behalf by the Minister, has been endorsed on the Lease Instrument, or Deed of Assignment, as the case may be.

J. E. A. PRITCHARD,  
Acting Clerk of the Council.

Forests Act, 1918.

ORDER IN COUNCIL.

Forests File 273/68; Lands File 3707/60.  
WHEREAS by the Forests Act, 1918, it is provided that the Governor may by Order in Council dedicate any Crown lands as State Forests within the meaning and for the purpose of that Act: Now therefore, His Excellency the Governor with the advice and consent of the Executive Council doth hereby dedicate the area described in the schedule hereto as an addition to State Forest No. 13 within the meaning and for the purposes of the said Act.

J. E. A. PRITCHARD,  
Acting Clerk of the Council.

Schedule.

All that portion of Avon location 23752 as surveyed and shown on Lands and Surveys Original Plan No. 13078 containing an area of 145.5142 hectares. (Public Plan 342B/40 1.2.D.)

Metropolitan Water Supply, Sewerage, and  
Drainage Act, 1909-1978.

Metropolitan Water Supply.

ORDER IN COUNCIL.

M.W.B. 17332/78.

WHEREAS by the Metropolitan Water Supply, Sewerage, and Drainage Act, 1909-1978, it is provided that, subject to the provisions of the Act, the Metropolitan Water Supply, Sewerage, and Drainage Board shall, with the approval of the Governor, have power to construct provide and extend Water Works, Sewerage Works and Metropolitan Main Drainage Works; and whereas the preliminary requirements of the said Act have been complied with and the plan in respect of the works hereinafter mentioned has been submitted to and approved by the Governor in Council: Now therefore His Excellency the Governor by and with the advice and consent of the Executive Council, does hereby empower the Metropolitan Water Supply, Sewerage, and Drainage Board to undertake the construction of the following works under the said Act, namely:—

Town of Canning.  
Canning Vale Depot.

The construction of stores, buildings, workshops, amenities and administration buildings and associated services. The depot is to be constructed on Metropolitan Water Board property Lot. Pt. 83, Bannister Road, Canning Vale, as shown on M.W.B. Plan No. 15447.

This Order in Council shall take effect from the 20th day of October, 1978.

J. E. A. PRITCHARD,  
Acting Clerk of the Executive Council.

Metropolitan Water Supply, Sewerage, and  
Drainage Act, 1909-1978.

Metropolitan Water Supply.

ORDER IN COUNCIL.

M.W.B. 825840/78.

WHEREAS by the Metropolitan Water Supply, Sewerage, and Drainage Act, 1909-1978, it is provided that, subject to the provisions of the Act, the Metropolitan Water Supply, Sewerage, and Drainage Board shall, with the approval of the Governor have power to construct, provide and extend Water Works, Sewerage Works and Metropolitan Main Drainage Works; and whereas the preliminary requirements of the said Act have been complied with and the plan in respect of the works hereinafter mentioned has been submitted to and approved by the Governor in Council: Now, therefore, His Excellency the Governor by and with the advice and

consent of the Executive Council, does hereby empower the Metropolitan Water Supply, Sewerage, and Drainage Board to undertake the construction of the following works under the said Act, namely:—

City of Perth.

305 mm Feeder Main in Pearson Street, Flynn Street and Herdsman Parade—Floreath Park, Osborne Park and Wembley.

The construction of a three hundred and five millimetre diameter water main, approximately one thousand one hundred and thirty metres in length, complete with valves and all necessary apparatus. Commencing at the junction of Alexander Street and Herdsman Parade and proceeding thence in a westerly direction along Herdsman Parade to the intersection of Marlow Street, Flynn Street and Herdsman Parade and proceeding thence along Flynn Street in a northerly and westerly direction to the junction of Pearson Street and Flynn Street and proceeding thence in a northwesterly direction along Pearson Street to the junction of Turriff Road and Pearson Street and proceeding thence in a southwesterly direction across Pearson Street for approximately twenty metres to the southeastern truncation of Turriff Road and terminating thereat, as shown on M.W.B. Plan 15469.

This Order in Council shall take effect from the 20th day of October, 1978.

J. E. A. PRITCHARD,  
Acting Clerk of the Executive Council.

Metropolitan Water Supply, Sewerage, and  
Drainage Act, 1909-1978.

Metropolitan Sewerage.

ORDER IN COUNCIL.

M.W.B. 569651/77.

WHEREAS by the Metropolitan Water Supply, Sewerage, and Drainage Act, 1909-1978, it is provided that, subject to the provisions of the Act, the Metropolitan Water Supply, Sewerage, and Drainage Board shall, with the approval of the Governor, have power to construct, provide and extend Water Works, Sewerage Works and Metropolitan Main Drainage Works; and whereas the preliminary requirements of the said Act have been complied with and the plan in respect of the works hereinafter mentioned has been submitted to and approved by the Governor in Council: Now, therefore, His Excellency the Governor by and with the advice and consent of the Executive Council, does hereby empower the Metropolitan Water Supply, Sewerage and Drainage Board to undertake the construction of the following works under the said Act, namely:—

City of Stirling.

Deanmore Square, Clifton Street, Hinderwell Street, Deanmore Road, Moorland Street.

Scarborough Pumping Station No. 3 Clifton Street, Rising Main, and Connecting Gravity Sewer.

(a) Pumping Station located on a proposed pumpsite in Deanmore Square.

A ↑ 16975-2529 at the western end of the drainage reserve ↑ 28546-8152.

(b) A 222 mm rising main commencing at the pumping station in (a) above and proceeding southerly to Clifton Street and easterly along Clifton Street to Hinderwell Street; thence northerly along Hinderwell Street to a point opposite the right of way located at the northern boundary of lot 167 Hinderwell Street; thence easterly along the said right of way to Deanmore Road and northerly along Deanmore Road to Moorland Street; thence easterly along Moorland Street to terminate at the proposed manhole P9183 opposite Lot 335, Moorland Street, a distance of about one thousand six hundred and thirty metres.

- (c) A 380 mm gravity sewer commencing at the proposed manhole P9183 in (b) above and proceeding easterly along Moorland Street for about five metres to terminate at the existing manhole N565, as shown on M.W.B. Plan 15191.

This Order in Council shall take effect from the 20th day of October, 1978.

J. E. A. PRITCHARD,  
Acting Clerk of the Executive Council.

---

Metropolitan Water Supply, Sewerage, and  
Drainage Act, 1909-1978.

Metropolitan Sewerage.

ORDER IN COUNCIL.

M.W.B. 675133/78.

WHEREAS by the Metropolitan Water Supply, Sewerage, and Drainage Act, 1909-1978, it is provided that, subject to the provisions of the Act, the Metropolitan Water Supply, Sewerage, and Drainage Board shall, with the approval of the Governor, have power to construct provide and extend Water Works, Sewerage Works and Metropolitan Main Drainage Works; and whereas the preliminary requirements of the said Act have been complied with and the plan in respect of the works hereinafter mentioned has been submitted to and approved by the Governor in Council: Now therefore His Excellency the Governor by and with the advice and consent of the Executive Council, does hereby empower the Metropolitan Water Supply, Sewerage and Drainage Board to undertake the construction of the following works under the said Act, namely:—

Belmont District—Shire of Belmont.

Reticulation Area 1K Belmont.

The construction of three hundred and five millimetre, one hundred and fifty millimetre, one hundred millimetre diameter reticulation pipe sewers, together with manholes and all other apparatus connected therewith, as shown on M.W.B. Plan 15311.

This Order in Council shall take effect from the 20th day of October, 1978.

J. E. A. PRITCHARD,  
Acting Clerk of the Executive Council.

---

Metropolitan Water Supply, Sewerage, and  
Drainage Act, 1909-1978.

Metropolitan Drainage.

ORDER IN COUNCIL.

M.W.B. 488194/77.

WHEREAS by the Metropolitan Water Supply, Sewerage and Drainage Act, 1909-1978, it is provided that, subject to the provisions of the Act, the Metropolitan Water Supply, Sewerage, and Drainage Board shall, with the approval of the Governor, have power to construct provide and extend Water Works, Sewerage Works and Metropolitan Main Drainage Works; and whereas the preliminary requirements of the said Act have been complied with and the plan in respect of the works hereinafter mentioned has been submitted to and approved by the Governor in Council: Now therefore His Excellency the Governor by and with the advice and consent of the Executive Council, does hereby empower the Metropolitan Water Supply, Sewerage and Drainage Board to undertake the provision and construction of the following works under the said Act, namely:—

Town of Canning and City of Gosnells.  
Hughes Street Branch Drain Improvements 1978.

The provision, by takeover, of a section of an existing drain approximately 700 metres long located within the districts of Lynwood and Langford, near New High Road, Nicholson Road, Garden Street and the Roe Freeway (proposed) Reserve, portion of the drain being 900 mm and twin 450 mm reinforced concrete pipes and the remainder an open channel of 1 to 2 metres average depth.

The reconstruction of the section of drain described above. Work primarily involves relaying a portion of the existing piping with 1 200 mm reinforced concrete pipe, piping a section of the open channel using 1 200 mm reinforced concrete pipe, and deepening, widening and straightening the remaining section of open channel.

Reconstruction to be complete with all necessary manholes and structures, other things, and apparatus connected therewith.

The drain is more particularly located in the following properties:—

The drain reserve adjacent to New High Road; Reserve No. 28806; Johnston Road itself; drain reserve through part lot 20 Nicholson Road; Nicholson Road itself; the drain reserve between lot 36 Nicholson Road and part lot 3 Nicholson Road; part lot 20 Wilfred Road and the Roe Freeway Reserve, including the Western Australian Natural Gas Pipeline easement. The above works and localities are shown on plan M.W.B. 15151.

This Order in Council shall take effect from the 20th day of November, 1978, and supercedes Order in Council published on page 3051 of *Government Gazette* dated 18th August, 1978.

J. E. A. PRITCHARD,  
Acting Clerk of the Executive Council.

---

Local Government Act, 1960-1978.

Shire of Manjimup.

Alteration of Ward Names.

ORDER IN COUNCIL.

L.G. MJ-4-1A.

WHEREAS it is provided by paragraph (e) of subsection (2) of section (12) of the Local Government Act, 1960-1978, that the Governor, by Order made after effective presentation to him of a petition bearing the common seal of a municipality, may alter the name of any ward of the municipality; and whereas the municipality of the Shire of Manjimup has made an effective presentation to the Governor of such a petition praying for an alteration of the name of a ward existing in its district and whereas it is considered expedient to grant the prayer of the petition, now therefore, His Excellency, the Governor acting by and with the advice and consent of the Executive Council, hereby orders that the South Perup Ward be named the Walpole Ward.

J. E. A. PRITCHARD,  
Acting Clerk of the Council.

---

Local Government Act, 1960-1978.

Shire of Armadale-Kelmscott.

Change of Status.

ORDER IN COUNCIL.

L.G. AK-1-9.

WHEREAS it is provided by subsection (2) of section 12 of the Local Government Act, 1960-1978, that the Governor, by Order made after effective presentation to him of a petition bearing the common seal of each municipality which will be directly affected by the Order may declare a shire to be a town; and whereas it is provided by subsection



(1) of section 20 of the said Act, that when the Governor exercises a power conferred by section 12 of the said Act, the Governor having regard to the provisions of this Act, by Order may order, settle, adjust and finally determine such rights, liabilities, questions and matters relating to the representation of electors on the council of the municipality so affected, the constitution of the council, the audit of the municipal accounts, and such other matters as he thinks necessary to be ordered, settled, adjusted or determined, and in such manner as he thinks fit; and whereas the Shire of Armadale-Kelmscott being the only municipality which will be directly affected by this Order has made an effective presentation to the Governor of a petition, bearing the common seal of the municipality, praying for the Governor to declare the shire a town: Now therefore, His Excellency the Governor, acting with the advice and consent of the Executive Council, doth hereby—

- (1) declare the Shire of Armadale-Kelmscott to be a town under the name of the Town of Armadale;
- (2) order that in the municipality of the Town of Armadale the wards, the constitution of the council, the representation of electors on the council, the date of retirement of councillors, and the system of audit of the municipal accounts shall be the same as they are in the municipality of the Shire of Armadale-Kelmscott immediately before this Order takes effect;
- (3) order that the persons who are, immediately before this Order takes effect, the President and Deputy President, respectively, of the Shire of Armadale-Kelmscott shall be the Mayor and Deputy Mayor, respectively, of the Town of Armadale for such time as they would, but for this Order, have been the President and Deputy President respectively;
- (4) direct that this Order shall take effect on and from the 1st day of January, 1979.

J. E. A. PRITCHARD,  
Acting Clerk of the Council.

#### Local Government Act, 1960-1978.

##### ORDERS IN COUNCIL.

WHEREAS by section 288 of the Local Government Act, 1960-1978, it shall be lawful for the Governor, on request by a Council of a Municipal District, by Order published in the *Government Gazette* to declare any lands reserved or acquired for use by the public or used by the public as a street, way, public place, bridge or thoroughfare, under the care, control, and management of the Council, or lands comprised in a private street, constructed and maintained to the satisfaction of the Council, or lands comprised in a private street of which the public has had uninterrupted use for a period of not less than ten years, as a public street and if the Council thinks fit, that the Governor shall declare the width of carriageway and footpaths of the public street; and whereas the Councils mentioned in the schedule hereto have requested that certain lands named and described in the said schedule, which have been reserved for streets within the said Councils, be declared public streets: Now, therefore, His Excellency the Governor, by and with the advice and consent of the Executive Council, doth hereby declare the said lands to be public streets and such land shall, from the date of this Order, be absolutely dedicated to the public as streets within the meaning of any law now or hereafter in force.

L. & S. Corres. 2863/78 (R. 5764).

#### Schedule.

##### City of Melville.

Road No. 16100 (Karel Avenue). A strip of land 31.7 metres wide, commencing at the northwestern corner of Pt Lot 2 of Canning Location 28 (Land Titles Office Plan 12176) and extending as delineated and bordered green on land Titles Office Plan 12176 generally southwestward along the northwestern boundary of that lot to terminate at the northern side of a surveyed road (South Street) at the southwestern corner of the said Lot. (Public Plans Perth BG 34 14.13 and 14.12.)

##### Shire of Chittering.

L. & S. Corres. 1304/78 (R 5763).

Road No. 16099. A strip of land, 20 metres wide, commencing at the western side of Road No. 5365 at the southeastern corner of Lot 101 of Swan Location 1372 (Land Titles Office Diagram 54137) and extending as delineated and bordered green on Diagram 54137 westward inside and along portion of the southern boundary of that Lot to terminate within the said Lot as shown on that Diagram. (Public Plan 28/80.)

J. E. A. PRITCHARD,  
Acting Clerk of the Council.

Premier's Department,  
Perth, 11th October, 1978.

IT is hereby notified for public information that the Governor has approved of the following temporary allocation of portfolios during the absence from the State of the Hon. David Wordsworth, M.L.C. from Friday, 20th October, 1978 to Monday, 6th November 1978 (both dates inclusive)—

Hon. M. J. Craig, M.L.A. to be Acting Minister for Lands and Forests.

R. D. DAVIES,  
Under Secretary, Premier's Department.

#### LAND AGENTS ACT, 1921.

##### Application for Transfer of a License.

To the Court of Petty Sessions at Perth:  
I, PETER GRAHAM HART of 6 Waldon Way, City Beach, hereby apply on behalf of a firm Grove Hart Realty, the partners of which are: Peter Graham Hart, Joan Hart, Anthony Edward Grove, Katherine Ann Grove, for the license currently issued to Peter Graham Hart, on his own behalf trading as Peter Graham Hart to be transferred to me to carry on business as a Land agent at Shop 10, 7 Station Street, Cottesloe.

Dated the 10th day of October, 1978.

PETER GRAHAM HART,  
Signature of Applicant (Transferee).

I, Peter Graham Hart, concur in this application.

PETER GRAHAM HART,  
Signature of Transferor.

##### Appointment of Hearing.

I hereby appoint the 21st day of November, 1978, at 2.15 o'clock in the afternoon as the time for the hearing of the foregoing application at the Court of Petty Sessions at Perth.

Dated the 11th day of October, 1978.

K. W. SHEEDY,  
Clerk of Petty Sessions.

Objection to the granting of the license may be served on the applicant and the Clerk of Petty Sessions at any time prior to seven days before the date appointed for the hearing.

## INQUIRY AGENTS LICENSING ACT, 1954.

Application for License in the First Instance.  
To the Court of Petty Sessions at Beaufort Street,  
Perth:

I, ROBERT MARK SMITH of Unit 6/147 Melville  
Parade, Como, having attained the age of twenty-  
one years, hereby apply on my own behalf for a  
license under the abovementioned Act. The princi-  
pal place of business will be at Unit 6/147 Melville  
Parade, Como.

Dated the 27th day of September, 1978.

R. M. SMITH,  
Signature of Applicant.

## Appointment of Hearing.

I hereby appoint the 14th day of November, 1978  
at 2.15 o'clock in the afternoon as the time for  
the hearing of the foregoing application at the  
Court of Petty Sessions at Perth.

Dated the 6th day of October, 1978.

K. W. SHEEDY,  
Clerk of Petty Sessions.

Objection to the granting of the application  
may be served on the applicant and the Clerk of  
Petty Sessions at any time prior to seven days  
before the date appointed for the hearing.

## LAND AGENTS ACT, 1921.

## Application for Transfer of a License.

To the Court of Petty Sessions at Beaufort Street,  
Perth:

I, ROBERT AUSTIN BRAIN of 23 Colgrave Way,  
Duncraig, hereby apply as nominee of Brain &  
Hodge Pty. Ltd. for the license currently issued to  
Robert Austin Brain on his own behalf trading as  
Robert Austin Brain to be transferred to me to  
carry on business as a Land agent at 63 St. George's  
Terrace, Perth.

Dated the 11th day of October, 1978.

R. A. BRAIN,  
Signature of Applicant (Transferee).

I, Robert Austin Brain concur in this application.

R. A. BRAIN,  
Signature of Transferor.

## Appointment of Hearing.

I hereby appoint the 21st day of November, 1978,  
at 2.15 o'clock in the afternoon as the time for  
the hearing of the foregoing application at the Court  
of Petty Sessions at Perth.

Dated the 11th day of October, 1978.

K. W. SHEEDY,  
Clerk of Petty Sessions.

Objection to the granting of the license may be  
served on the applicant and the Clerk of Petty  
Sessions at any time prior to seven days before  
the date appointed for the hearing.

## LAND AGENTS ACT, 1921.

## Application for Transfer of a License.

To the Court of Petty Sessions at Perth:

I, ARIE PYLE (HARRY) of 32 Hislop Road, Atta-  
dale 6156 hereby apply on behalf of a firm Rousset-  
Pyle Realty, the partners of which are: Arie Pyle  
(Harry), Francois Rousset, for the license currently  
issued to Arie Pyle (Harry) on his own behalf

trading as A. (Harry) Pyle, to be transferred to me  
to carry on business as a Land agent at 32 Hislop  
Road, Attadale 6156.

Dated the 13th day of October, 1978.

A. PYLE,  
Signature of Applicant (Transferee).

I, Arie (Harry) Pyle concur in this application.

A. PYLE,  
Signature of Transferor.

## Appointment of Hearing.

I hereby appoint the 21st day of November, 1978  
at 2.15 o'clock in the afternoon as the time for the  
hearing of the foregoing application at the Court  
of Petty Sessions at Perth.

Dated the 13th day of October, 1978.

K. W. SHEEDY,  
Clerk of Petty Sessions.

Objection to the granting of the license may be  
served on the applicant and the Clerk of Petty  
Sessions at any time prior to seven days before the  
date appointed for the hearing.

## LAND AGENTS ACT, 1921.

## Application for License in the First Instance.

To the Court of Petty Sessions at Perth:

I, DAMIAN NORBERT TAYLOR, of 15 Houston  
Avenue, Dianella, Real Estate Salesman, having  
attained the age of twenty-one years, hereby apply  
on my behalf on behalf of the Company registered  
by the name of Furness Malkin Taylor Pty Limited  
for a license to carry on the business of a land  
agent under the Land Agents Act, 1921. (As  
Amended). The principal place of business will be  
at 22 Mayfair Street, West Perth.

Dated the 10th day of October, 1978.

DAMIAN N. TAYLOR,  
Signature of Applicant.

## Appointment of Hearing.

I hereby appoint the 21st day of November, 1978  
at 2.15 o'clock in the afternoon as the time for  
the hearing of the foregoing application at the Court  
of Petty Sessions at Perth.

Dated the 16th day of October, 1978.

K. W. SHEEDY,  
Clerk of Petty Sessions.

Objection to the granting of the application may  
be served on the applicant and the Clerk of Petty  
Sessions at any time prior to seven days before the  
date appointed for the hearing.

## LAND AGENTS ACT, 1921.

## Application for Transfer of a License.

To the Court of Petty Sessions at Perth:

I, LUCILLE CLAUDETTE RODGERS, 9 Hepworth  
Road, Trigg 6020, hereby apply on my own behalf  
trading as L. C. Rodgers for the license currently  
issued to Lucille Claudette Rodgers as nominee of  
Rodgers Realty Pty. Ltd. to be transferred to me to  
carry on business as a Land agent at 9 Hepworth  
Road, Trigg, 6020.

Dated the 20th day of September, 1978.

L. C. RODGERS,  
Signature of Applicant (Transferee).

I, Lucille Claudette Rodgers concur in this  
application.

L. C. RODGERS,  
Signature of Transferor.

## Appointment of Hearing.

I hereby appoint the 28th day of November, 1978, at 2.15 o'clock in the afternoon as the time for the hearing of the foregoing application at the Court of Petty Sessions at Perth.

Dated the 17th day of October, 1978.

K. W. SHEEDY,  
Clerk of Petty Sessions.

Objection to the granting of the license may be served on the applicant and the Clerk of Petty Sessions at any time prior to seven days before the date appointed for the hearing.

## LAND AGENTS ACT, 1921.

## Application for Transfer of a License.

To the Court of Petty Sessions at Perth:

I, STANLEY ERNEST RODGERS, of 9 Hepworth Road, Trigg, 6020, hereby apply on my own behalf trading as S. E. Rodgers for the license currently issued to Stanley Ernest Rodgers as nominee of Rodgers Realty Pty. Ltd. to be transferred to me to carry on business as a Land agent at 9 Hepworth Road, Trigg, 6020.

Dated the 20th day of September, 1978.

S. E. RODGERS,  
Signature of Applicant (Transferee).

I, Stanley Ernest Rodgers concur in this application.

S. E. RODGERS,  
Signature of Transferor.

## Appointment of Hearing.

I hereby appoint the 28th day of November, 1978, at 2.15 o'clock in the afternoon as the time for the hearing of the foregoing application at the Court of Petty Sessions at Perth.

Dated the 17th day of October, 1978.

K. W. SHEEDY,  
Clerk of Petty Sessions.

Objection to the granting of the license may be served on the applicant and the Clerk of Petty Sessions at any time prior to seven days before the date appointed for the hearing.

## LAND AGENTS ACT, 1921.

## Application for Transfer of a License.

To the Court of Petty Sessions at Perth:

I, DENE ALLAN IRVIN, of 16 Keane Street, Wembley, hereby apply as nominee of Allan Irvin Pty. Ltd., for the license currently issued to Dene Allan Irvin on his own behalf not currently trading under this license, to be transferred to me to carry on business as a Land agent at 8 Esplanade, Perth.

Dated the 2nd day of October, 1978.

D. A. IRVIN,  
Signature of Applicant (Transferee).

I, Dene Allan Irvin, concur in this application.

D. A. IRVIN,  
Signature of Transferor.

## Appointment of Hearing.

I hereby appoint the 21st day of November, 1978, at 2.15 o'clock in the afternoon as the time for the hearing of the foregoing application at the Court of Petty Sessions at Perth.

Dated the 11th day of October, 1978.

K. W. SHEEDY,  
Clerk of Petty Sessions.

Objection to the granting of the license may be served on the applicant and the Clerk of Petty Sessions at any time prior to seven days before the date appointed for the hearing.

## Western Australia.

## FINANCE BROKERS CONTROL ACT, 1975.

(Sections 24 and 27.)

Application for Finance Brokers License  
by Individual.

To: The Registrar, Finance Brokers Supervisory Board.

I, ROBERT MURRAY BENJAMIN of 53 Leake Street, Peppermint Grove, W.A. 6011 hereby apply for a Finance Brokers License under the Finance Brokers Control Act, 1975. My address for service of notices in respect of this application is 18th Floor, 77 St. George's Terrace, Perth.

Dated this 13th day of October, 1978.

Signed R. M. BENJAMIN.

## Appointment of Hearing.

I hereby appoint the 6th day of December, 1978, at 9.00 o'clock in the forenoon as the time for hearing the foregoing application at the Offices of the Finance Brokers Supervisory Board, 184 St. George's Terrace, Perth.

D. P. MANEA,  
Registrar, Finance Brokers Supervisory Board.

Objection to the granting of this license shall be in the approved form and may be served on the applicant and the Registrar at any time prior to seven days before the date appointed for the hearing.

Public Service Board,  
Perth, 20th October, 1978.

THE following promotions have been approved:—

S. E. Olver, Inspector Grade 3, G-II-1, to be Inspector Grade 2, G-II-1/2, Fremantle Section, Plants Inspection Branch, Division of Horticulture, Department of Agriculture as from September 1, 1978.

N. Healy, Clerk, C-II-1, Government Stores Department, Treasury Department, to be Clerk, C-II-2, Finance Section, Accounts Branch, Department for Community Welfare as from May 26, 1978.

M. D. Goyder, Typist, C-V, to be Typist, C-III-1, National Parks Authority, Department of Conservation and Environment as from October 6, 1978.

N. D. Tsalikis, Clerk, C-IV, to be Cashier, C-II-1, Fremantle Institution, Department of Corrections as from July 28, 1978.

R. J. Cousins, Clerk Checking, C-II-1, to be Clerk Assistant, C-II-4, Search Room Section, Office of Titles, Crown Law Department as from September 29, 1978.

L. W. Kennedy, Clerk In Charge, C-II-6, to be Clerk in Charge, C-II-7, Legal Branch, Office of Titles, Crown Law Department as from September 1, 1978.

D. M. Lawrence, Clerk, C-II-1, to be Clerk, C-II-2, Acceptance Branch, Offices of Titles, Crown Law Department as from September 1, 1978.

A. J. MacPherson, Clerk, C-II-2, to be Clerk Checking, C-II-3, Endorsing Room, Office of Titles, Crown Law Department as from September 1, 1978.

M. Maslin, Clerk, C-II-2, to be Clerk Checking, C-II-3, Endorsing Room, Office of Titles, Crown Law Department as from September 1, 1978.

J. R. Meakins, Clerk, C-IV, to be Trust Officer Grade 4, C-II-1/2, Group Four Section, Public Trust Office, Crown Law Department as from September 1, 1978.

D. M. Parker, Clerk, C-IV, to be Clerk, C-II-1, Conveyancing Branch, Public Trust Office, Crown Law Department as from September 8, 1978.

A. F. M. Edge, Clerk-Typist, C-V, Government Stores Department, Treasury Department, to be Typist, C-III-1, Library Section, Clerical Branch, Education Department as from September 29, 1978.

J. R. Pearton, Assistant Regional Administrator, G-II-7, Premier's Department, to be A.D.P. Co-ordinator, C-II-5/6, Salaries Section, Accounts Branch, Education Department as from August 11, 1978.

R. J. Veitch, Clerk, C-II-1, Department for Community Welfare, to be Clerk, C-II-2, Staff (Non-Teaching) Section, Clerical Branch, Education Department as from August 11, 1978.

J. M. Vogt, Systems Analyst Grade 2, C-II-5/6, to be Systems Analyst, C-II-8, Computer Services Branch, Education Department as from September 29, 1978.

J. R. Arthur, Typist, C-V, to be Senior Typist, C-III-2, Administrative Branch, Division of Industries, Department of Industrial Development as from September 29, 1978.

E. Barzotto, Clerk-Relieving, C-II-3, to be Clerk, C-II-4, Industrial Training Branch, Department of Labour and Industry as from July 28, 1978.

B. K. Colliss, Trust Officer, Grade 4, C-II-1/2, Crown Law Department, to be Clerk, C-II-2/3, Statutes Section, Bureau of Consumer Affairs, Department of Labour and Industry as from August 18, 1978.

G. C. Shaw, Typist, C-V, to be Typist, C-III-1, Clerical Section, Bureau of Consumer Affairs, Department of Labour and Industry as from September 29, 1978.

L. G. Higgs, Photo Technician Grade 3, G-II-1/2, to be Photo Technician Grade 1, G-II-2/3, Air Photography Section, Mapping Branch, Surveyor General's Division, Department of Lands and Surveys as from September 8, 1978.

W. L. Fulcher, Clerk, C-II-1/2, to be Clerk, C-II-2/3, Finance and Budgeting Section, Clerical Branch, Medical Department as from September 1, 1978.

L. W. Marshall, Clerk Staff Housing, C-II-3, to be Commissioning Assistant, C-II-3/4, Equipment and Supplies Section, Planning Maintenance and Supply Branch, Medical Department as from July 28, 1978.

G. V. Lubicz, Clerk, C-IV, to be Recovery Clerk, C-II-1, Recovery Section, Revenue Branch, Accounting Division, Metropolitan Water Board as from October 6, 1978.

G. J. Turkich, Clerk, C-IV, to be Recovery Clerk, C-II-1, Recovery Section, Revenue Branch, Accounting Division, Metropolitan Water Board as from October 6, 1978.

R. J. Madin, Assistant Inspector, G-II-2, to be Senior Technical Officer, G-II-4, Inspection and Testing Section, Mechanical and Electrical Branch, Engineering Division, Metropolitan Water Board as from September 29, 1978.

J. M. J. Metcalf, Clerk, C-IV, to be Clerk, C-II-1, Tenancy Section, Revenue Branch, Accounting Division, Metropolitan Water Board as from September 8, 1978.

P. L. Murphy, Clerk, C-IV, to be Clerk, C-II-1, Rating Section, Revenue Branch, Accounting Division, Metropolitan Water Board as from September 29, 1978.

D. M. Sweeney, Clerk, C-IV, to be Clerk, C-II-1, Seasonal and Reserve Staff Section, Services Branch, Accounting Division, Metropolitan Water Board as from August 25, 1978.

R. L. Humberston, Clerk, C-II-1, to be Clerk, C-II-2, General Section, Registration Branch, Department of Mines as from August 11, 1978.

M. A. Offer, Laboratory Technician Grade 2, G-II-1/4, to be Chemist and Research Officer, Level 1, Forensic Chemistry Branch, Government Chemical Laboratories Division, Department of Mines as from July 28, 1978.

M. V. Carruthers, Clerk, C-IV, to be Clerk, C-II-1, Clerical Section, Mechanical and Electrical Branch, Engineering Division, Public Works Department as from September 29, 1978.

J. W. Jakovich, Clerk, C-IV, to be Clerk, C-II-1, Operations South Branch, Engineering Division, Public Works Department as from September 29, 1978.

N. E. Mort, Engineering Assistant, G-II-2/3, to be Mechanical Supervisor, G-II-4/5, Construction and Maintenance Section, Mechanical Engineering Branch, Architectural Division, Public Works Department as from September 8, 1978.

B. A. Porter, Valuer Grade 3, C-II-1/2, to be Valuer Grade 2, C-II-4/5, Valuations Section, Property and Valuations Branch, Public Works Department as from October 13, 1978.

F. A. Delprete, Clerk, C-IV, to be Clerk Renewals, C-II-1, Motor Vehicles Section, Accounts and Policies Branch, State Government Insurance Office as from October 6, 1978.

V. L. Fonceca, Clerk, C-IV, to be Clerk, C-II-1, Worker's Compensation Section, Claims and Clerical Branch, State Government Insurance Office as from September 29, 1978.

A. Papalia, Clerk, C-IV, to be Clerk, C-II-1, Employers Indemnity Section, Accounts and Policies Branch, State Government Insurance Office as from September 29, 1978.

P. A. Nutt, Clerk, C-II-1, Public Health Department, to be Clerk Collector, C-II-1/2, South West Section, Country Branch, Housing Division, State Housing Commission as from September 1, 1978.

P. G. Kealley, Clerk, C-IV, to be Clerk, C-II-1, Administration and Finance Branch, Department of Tourism as from September 29, 1978.

C. G. McClure, Planning Assistant, Level 1, to be Planning Officer, Level 1, Special Projects Section, Project Planning Branch, Town Planning Department as from September 8, 1978.

THE following resignations have been accepted:—

Name; Department; Date.

J. R. Seddon; Crown Law; 13/10/78.

R. Seddon; Crown Law; 13/10/78.

C. A. Narkle; Education; 29/9/78.

L. J. Wallis; Fisheries and Wildlife; 6/10/78.

P. J. Brown; Lands and Surveys; 6/10/78.

M. T. Murray; Medical; 13/10/78.

M. J. Ellis; Mental Health Services; 6/10/78.

J. A. Hughes; Public Health; 12/10/78.

E. Ince; Public Health; 13/10/78.

D. I. Smith; Road Traffic Authority; 6/10/78.

THE following retirements have been approved:—

Name; Department; Date.  
 J. P. Eckersley; Agriculture; 31/10/78.  
 J. Najman; Agriculture; 31/10/78.  
 N. Blackburn; Corrections; 20/10/78.

THE following appointments have been confirmed:—

Name; Position; Department; Date.  
 Adams, Joseph Harold; District Officer, G-II-2/6; Community Welfare; 20/2/78.  
 Blanckensee, Helen Josephine; Adviser, Level 6/7; Community Welfare; 29/3/78.  
 Boyd, Peter Kevin; Clerk, C-IV; Community Welfare; 1/3/78.  
 Hartz-Karp, Janette Fayga; Senior Planning and Research Officer, Level 9/11; Corrections; 23/3/78.  
 Baulch, Russell James; Clerk, C-IV; Crown Law; 16/1/78.  
 De Kruijff, Ian Jon; Clerk, C-IV; Crown Law; 20/3/78.  
 Foster, David Michael; Clerk, C-IV; Crown Law; 3/4/78.  
 Gannon, Janette Wynne; Clerk, C-IV; Crown Law; 20/3/78.  
 Howe, Clarence Ronald; General Assistant, G-VII-1; Crown Law; 30/3/78.  
 O'Rourke, Karen Rosalie; Typist, C-V; Crown Law; 29/3/78.  
 Rakich, Robert Mark; Clerk, C-IV; Crown Law; 6/2/78.  
 Stockdale, Lynette; Clerk/Typist, C-V; Crown Law; 21/2/78.  
 Wilmott, Kenneth Venner; Clerk, C-IV; Crown Law; 29/3/78.  
 McNamara, Judith Mary; Clerk/Typist, C-V; Education; 11/7/77.  
 Stirling, Pieta Mary; Clerical Assistant, C-VI; Education; 31/1/78.  
 Brown, Kenneth Edward; Inspector, G-II-1; Harbour and Light; 20/3/78.  
 Jansen, Christopher David; Clerk, C-IV; Labour and Industry; 18/1/78.  
 Wild, Percy Turner; Fire Liaison Officer, G-II-1/4; Lands and Surveys; 3/10/77.  
 Groves, Helen Marie; Clerk, C-IV; Mental Health Services; 1/2/78.  
 Hine, Nicola Rosamunde; Clerk, C-IV; Mental Health Services; 12/10/77.  
 Jones, Carole Mary; Clinical Psychologist, Level 1; Mental Health Services; 16/3/78.  
 King, Freydis Rosemary; Occupational Therapist, Level 1; Mental Health Services; 10/4/78.  
 Hutchison, Kenneth Robert; Area Co-ordinator, G-II-5/6; Premier's; 5/4/78.  
 Wood, Elizabeth Louise; Dental Therapist, G-1; Public Health; 1/4/78.  
 Puglisi, Robert James; Engineer, Level 1; Public Works; 12/12/77.  
 Cameron, Margaret; Cashier, C-IV; Road Traffic Authority; 19/1/78.

Sargent, Patsy Ann; Clerk, C-IV; Road Traffic Authority; 3/4/78.

Stone, Heather Mary; Typist, C-V; Road Traffic Authority; 4/1/78.

Schoolland, Alice; Clerk, C-IV; State Government Insurance Office; 16/1/78.

Smith, Douglas Mark; Clerk, C-IV; State Government Insurance Office; 22/2/78.

McRae, Kevin John; Technical Officer, G-II-1/2; Government Printing Office, Treasury; 9/1/78.

THE following offices have been created:—

Item 05 0040, Clerk In Charge, C-II-6, Accounts Section, Clerical Branch, Department of Corrections.

Item 05 0055, Accounting Machinist, C-III-1, Accounts Section, Clerical Branch, Department of Corrections.

Item 09 1038, Social Worker, Level 1, Social Welfare Section, Professional Branch, Mental Health Services.

THE following offices have been abolished:—

Item 09 1059 Graduate Welfare Officer, Level 2/8, Social Welfare Section, Professional Branch, Mental Health Services.

Item 23 2990, Clerk, C-II-1, State Batteries Branch, Department of Mines.

THE title and/or classification of the following offices have been amended:—

Item 01 0943, occupied by J. K. Stretch, Rangeland Management Branch, Resource Management Division, Department of Agriculture, amended from Field Assistant, G-X, to Field Technician Grade 2, G-II-1/4, with effect from October 13, 1978.

Item 01 3367, occupied by S. M. Crook, Merredin Section, Research Stations Branch, Plant Production Division, Department of Agriculture, amended from Field Assistant, G-X, to Field Technician Grade 2, G-II-1/4, with effect from October 13, 1978.

Item 08 3151, vacant, School Health Section, Community and Child Health Services Branch, Professional Division, Public Health Department, amended from Audiologist, Level 2/8, to Senior Audiologist, Level 9/11, with effect from October 18, 1978.

Item 11 1219, vacant, Crown Solicitor's Office, Crown Law Department, amended from Legal Officer Grade 1, Level 3, to Assistant Crown Solicitor, Level 4, with effect from October 18, 1978.

Item 40 2385, vacant, Norseman Section, Branch Offices Branch, Clerical Division, Road Traffic Authority, amended from Typist, C-V, to Clerk, C-IV, with effect from October 13, 1978.

Ex. Co. No. 2937.

HIS Excellency the Governor in Executive Council has appointed the following day to be a Public Service Holiday throughout the Service:

Tuesday, January 2, 1979.

E. P. SHADDICK,  
 Deputy Chairman,  
 Public Service Board.

## VACANCIES IN THE PUBLIC SERVICE

Department	Item No.	Position	Classn.	Salary
<b>Closing October 27, 1978</b>				\$
Agriculture	01 3768	Adviser, Vegetable Branch, Division of Horticulture (1) (2)	Level 1	11 256-14 669
Community Welfare	10 0571	Clerk, Records Branch (c)	C-II-1	9 975-10 297
Community Welfare	10 1930	Clinical Psychologist, Clinical Psychology Branch, Field Division (a) (3) (4)	Level 1	14 981-16 619
Conservation and Environment	39 0042	Environmental Officer, Special Services Section, Executive Branch (a) (5)	Level 2	15 286-16 619
Conservation and Environment		Mycologist/Plant Pathologist (See Block Advertisement)		
Corrections	05 0720	Deputy Superintendent, Fremantle Institution (a) (6)	G-II-7/8	14 208-15 805
Crown Law	11 2616	Typist, Corporate Affairs Office	C-III-1	8 785
Crown Law	13 1821	Cartographic Draftsman, Drafting Branch, Office of Titles	Level 1	10 191-13 421
Education	14 4380	Supervising Technician, Mt. Lawley Technical College, Technical Education Division (7)	G-II-5	12 637-13 009
Industrial Development	18 0205	Assistant Executive Officer, Division of Industries	A-I-3	20 875
Labour and Industry	19 0639	Inspector, Machinery Section, Inspection and Technical Services Branch (a) (8)	Level 1	12 136-13 673
Lands and Surveys...	20 1050	Clerk in Charge, Applications and Inspections Branch (c)	C-II-8	15 469-15 861
Mental Health Services	09 1307	Clerk, Industrial Rehabilitation Branch (c)	C-II-3	11 287-11 632
Public Health	08 7607	Dental Officer, Field Section, Dental Health Service, Professional Branch (a) (9) (11) (27)	Level 1	14 981-19 222
Public Service Board	28 0125	Supervising O & M Officer, Organisation and Methods Section, Inspection Branch	C-II-10	17 141-17 612
Public Works	29 4294	Assistant Hydrographic Surveyor, Investigations Section, Harbours and Rivers Branch, Engineering Division (13)	Level 2/7	10 290-13 373
Public Works	29 6891	Clerk, Clerical Section, Architectural Division (c)	C-II-1	9 975-10 297
State Taxation	33 2035	Assessor Grade 2, Assessing Section, Stamp Duties Division	C-II-4/5	11 996-13 106
Town Planning	34 0375	Planning Officer, Roads Section, Statutory Planning Branch (a) (28)	Level 2	15 596-17 044
<b>Closing November 3, 1978</b>				
Audit	02 0100 0105	Auditor Grade 2, (c) (10)	C-II-8/9	15 469-16 696
Audit	02 0282	Assistant Auditor (10)	C-II-2/3 (12)	10 618-11 632
Community Welfare	10 0175	Clerk, Staff Branch	C-II-1	9 975-10 297
Community Welfare	10 0300	Clerk in Charge, Adoptions Branch	C-II-5	12 736-13 106
Crown Law	12 0502	Clerk, Conveyancing Branch, Public Trust Office (c)	C-II-2	10 618-10 937
Education	14 3593	Laboratory Assistant Kewdale, Senior High Schools Branch (a) (16)	G-X	4 048-9 562
Fisheries and Wildlife	16 0162	Clerk, Clerical Branch (c)	C-II-2	10 618-10 937
Industrial Development	18 0060	Secretary Stenographer, Minister's Office	C-III-3/4	9 684-10 534
Industrial Development	18 0730	Lands Officer, Industrial Land Development Authority (c)	C-II-5	12 736-13 106
Medical	07 0175	Clerk, Planning and Maintenance Section, Planning Maintenance and Supply Branch	C-II-3	11 287-11 632
Mental Health Services	09 1643	Deputy Superintendent of Nursing, Swanbourne Hospital (a) (14)	G-II-6	13 419-13 808
Mental Health Services	09 5315	Senior Physiotherapist, Irrabeena Clinic, Division for the Intellectually Handicapped (15)	Level 2	15 286-16 619
Public Works	29 3107	Data Processor Special, Water Resources Section, Planning Design and Investigation Branch, Engineering Division (a) (17)	C-III-1	8 785
Public Works	29 4106	Technical Officer, Reprographic Services Section, Design Branch, Engineering Division (a) (c) (18)	G-II-1	9 870-10 194
State Housing Commission	32 0145	Inspector, Building Societies Section	C-II-3	11 287-11 632
State Housing Commission	32 1640	Regional Housing Manager, North Central Section, Country Branch, Housing Division	C-II-6	13 497-13 893
State Taxation	33 2507	Assessor Supervising, Probate Duties Division	C-II-8	15 469-15 861
Town Planning	34 0347	Planning Officer, Metropolitan Section, Statutory Planning Branch (a) (c) (19)	Level 1	10 584-14 669

The possession of, or progress towards, an appropriate tertiary level academic qualification will be considered a factor, increasing in importance with the level of classification, when determining efficiency of applicants in the Clerical Division.

(a) Applications also called outside the Service under section 24.

(b) The promotion will date from the first working day following the retirement of the present occupant.

(c) Appointment to this position is conditional on the item being vacated by the present occupant.

(1) A four year university degree in Agricultural Science or approved equivalent. Experience in vegetable or potato extension or research would be an advantage.

(2) LOCATION: Initially South Perth but following a period of training applicant could be required to take up an appointment in one of the major south west centres, Bunbury, Albany or Manjimup.

(3) Master of Psychology (Clinical) degree from the University of Western Australia or qualifications deemed equivalent. Current driver's licence essential.

(4) Own vehicle required for use on official business for which a motor car allowance is payable at regular intervals based on the distance travelled during the year on official business.

(5) Science degree or the equivalent. Preference will be given to graduates with research and field experience over a broad range of matters involving the natural environment. Any knowledge of land use planning, systems analysis and recreation management should be indicated.

(6) Prisons experience will be a deciding factor in assessing applicants.

VACANCIES IN THE PUBLIC SERVICE—*continued*

- (7) Diploma in Applied Science (Physics, Chemistry or Biology) or other approved equivalent qualifications and relevant experience.
- (8) Applicants must have served an engineering apprenticeship with three years subsequent experience in the engineering field and been engaged during that time in manufacture and repair of engines, boilers and machinery. The holding of/or substantial progress towards a Diploma in Engineering from a recognised technical institution or a Ministry of Transport Certificate as a Marine Engineer would be an advantage.
- (9) Eligibility for registration with the Dental Board of Western Australia.
- (10) Experience and Training in Auditing an advantage.
- (11) Furnished single accommodation is available at reasonable rental. Married applicants will be assisted in finding suitable accommodation.
- (12) Office to be classified C-II-4 and, if necessary retitled on completion of four year's satisfactory continuous service therein by occupant. To revert to C-II-2/3 on becoming vacant.
- (13) Applicants should have a Diploma from a recognised School of Surveying with approved experience in hydrographic surveying.
- (14) Psychiatric Nursing Certificate. Other appropriate administrative and general experience and qualifications will be considered when making the appointment.
- (15) Eligibility for registration with the Physiotherapist Board of W.A.
- (16) Achievement Certificate including intermediate passes in English, Social Studies and Science and an ordinary pass in Mathematics. Preference for progress towards Certificate of Applied Science or equivalent. Laboratory experience and trade skills an advantage.
- (17) Junior Certificate in five subjects, including English and typing; or Achievement Certificate at Year 10 with at least Intermediate passes in English, Social Studies and Science and an Elementary pass in Mathematics, plus typing; or equivalent qualifications. Familiarity with the operation of computer facilities is essential.
- (18) Considerable experience in the reprographic field preferably including the True-to-Scale ferro gelatine process is required.
- (19) Applicants should possess a recognised Degree in Town and Regional Planning or other academic qualifications for admission to full corporate membership of the Royal Australian Planning Institute or an equivalent institute of equal status. Preference for experience in all aspects of planning. Additional qualifications in related fields would be an advantage.
- (27) LOCATION: Merredin.
- (28) Applicants should hold a recognised Degree in Town and Regional Planning or other equivalent academic qualifications suitable for admission to full corporate membership of the Royal Australian Planning Institute or an equivalent institute of equal status. Adequate practical experience in various areas of Town Planning preferably including transportation planning and statutory planning is desirable. Additional qualifications in related fields would also be advantageous.

Applications are called under section 34 of the Public Service Act, 1904-1977, and are to be addressed to the Chairman, Public Service Board, and should be made on the prescribed form obtainable from the offices of the various Permanent Heads of Departments.

E. P. SHADDICK,  
Deputy Chairman, Public Service Board.

20th October, 1978.

THE WESTERN AUSTRALIAN  
ARTS COUNCIL.

Assistant Director—Finance and Administration.

Salary: \$14 284-\$15 072 according to qualifications and experience.

Qualifications: Applicants must have an appropriate educational background and should be able to show evidence of:

- membership of a recognised accounting body
- proven administrative skills and relevant experience
- an ability to take initiatives and liaise with arts organisations and government departments
- an enthusiastic interest in the arts.

Duties: The successful applicant will be responsible to the Director for management of the Council's financial affairs and administration. Advise the Council and the Director on devising, assessing and operating the Council's policies and programmes with particular emphasis on the Council's involvement in such programmes. Maintain liaison on the Council's behalf with officers of the Public Service Board, the State Treasury and other government bodies.

Conditions of Service: Conditions generally equate with those applying to officers of the State Public Service.

Should an officer who is already in the Public Service be appointed to this position, arrangements will be made for the officer to be seconded to the Council.

General: Further details are available from the Assistant to the Director on 322 6766.

Applications: Giving full details of experience, qualifications, etc. are to be forwarded to the Director, at P.O. Box 199, West Perth.

MYCOLOGIST/PLANT PATHOLOGIST TO  
WORK ON JARRAH DIE-BACK.

Contract Appointment.

Department of Conservation and Environment.  
Salary: \$15 286.

Qualifications and Experience: Tertiary qualifications with post-graduate research experience in soil mycology, plant root diseases or plant pathology essential. Post-doctoral experience may be an advantage.

Duties: *Phytophthora cinnamomi* Rands is currently causing extensive damage to the jarrah forest in Western Australia. To date over 200 000 hectares of forest have been affected. The successful candidate will be expected to conduct research on the biology, epidemiology, detection and control of *Phytophthora cinnamomi* Rands. The appointee will be required to liaise and work closely with research personnel in the Commonwealth Scientific and Industrial Research Organisation, the Forest Department and the Tertiary Institutions in the State under the general direction of a Supervisory Panel.

Location: Initially with Dr. Andrew Glenn, School of Environmental and Life Sciences, Murdoch University, Perth, Western Australia.

Conditions of Service: The successful applicant will be required to enter into a contract with the Minister for Conservation and the Environment. The term of the contract will be five years. Conditions applying under the contract will be the same as for temporary employees employed under the Public Service Act and include four weeks annual leave, cumulative sick leave and other general conditions applicable to temporary employees.

General: Further information can be obtained by contacting Mr. A. Poole, Department of Conservation and Environment, B.P. House, 1 Mount Street, Perth, Western Australia (Telephone 322 2477).

Closing: 27th October, 1978.

NURSES (PUBLIC HEALTH AND INDUSTRIAL) AWARD

No. 25 of 1963

ON September 20, 1978 the Western Australian Industrial Commission amended the above award in the terms of the attached Schedule to provide for increased Wage and District Allowance rates.

These amendments should be applied from the 1st day of April 1978 with respect to Column "A" of Clause 24, from the first pay period commencing on or after the 7th day of June 1978 with respect to Column "B" of Clause 24 and from the first pay period commencing on or after the 7th day of July 1978 with respect to Clause 25.

4th October, 1978.

E. P. SHADDICK,  
Deputy Chairman.

SCHEDULE

Clause 24—Wages: Delete this clause and insert in lieu thereof the following:

		Per Week	
		\$	
		Column A	Column B
(1) Occupational Health Nurse:			
1st year	....		195.40
2nd year	....		200.70
Thereafter	....		207.50
(2) T.B. Nurse, Epidemiology Nurse, School Nurse, Occupational Health Supervisor, Mental Health Clinic Nurse and Day Hospital Nurse:			
1st year	....	210.00	212.70
2nd year	....	220.40	223.30
Thereafter	....	231.20	234.20
(3) Community Health Field Nurse:			
1st year	....	245.10	248.30
2nd year	....	248.40	251.60
(4) Community Health Regional Supervisor			
(5) Community Health Assistant Supervisor			
(6) Community Health Deputy Supervisor			
(7) Community Health Supervisor			
(8) Geriatric Service Supervisor			
(9) School Health Services Supervisor			
(10) (a) A nurse who is required by her employer to hold a diploma relating to her employment shall be paid the following amount:			
Diploma entailing 12 months' Study	....		14.50
Diploma entailing 6 months' Study	....		8.70
(b) A nurse who is required by her employer to hold any of the following certificates shall be paid the appropriate allowance per week:			
Mental Health	....		6.70
Midwifery	....		6.70
Infant Health	....		5.70
Tuberculosis	....		5.70
(11) Nurse employed in V.D. Clinics shall be paid an allowance of			
			3.75

Clause 25—District Allowance: Delete this clause and insert in lieu thereof the following:

25—District Allowance

A worker stationed in any of the undermentioned districts shall be paid the appropriate allowance specified in Column "A" unless she is provided with board and lodgings in which case she shall be paid the appropriate allowances specified in Column "B".

Boundaries of Districts	"A"	"B"
	Per Week \$	Per Week \$
(1) The area within a line commencing on the coast—thence east along latitude 28 to Tallering Peak; then south-east to Mt. Gibson and Burracoppin; thence to a point south-east at the junction of latitude 32 and longitude 119; thence south along longitude 119 to the coast	Nil	Nil
(2) The area within a line commencing on the coast at latitude 27, then east to a point on longitude 119, then south along longitude 119 to latitude 28, then east along latitude 28 to a point north of Mt. Redcliffe thence due south along to a point on latitude 30; thence east along latitude 30 to longitude 123, thence south along longitude 123 to the coast, thence along the coast to the boundary of No. 1 District	1.30	0.75
(3) The area within a line commencing on the coast at latitude 26; thence along latitude 26 to longitude 123; thence south along longitude 123 to the boundary of No. 2 District	2.30	0.75
(4) The area within a line commencing on the coast at latitude 24; thence east to the South Australian border; thence south to the coast; thence along the coast to longitude 123; thence north to the intersection of latitude 26; thence west along latitude 26 to the coast	7.50	2.50



Nurses (Public Health and Industrial) Award—*continued*

(5) That area of the State situated between the latitude 24 and a line running east from Carnot Bay to the South Australian border	14.00	6.38
(6) That area of the State north of a line running east from Carnot Bay to the South Australian border	16.00	7.50
Hospitals within the boundaries as specified as at 1st July, 1972:		
1. Esperance, Norseman, Leonora, Laverton, Mt. Magnet, Cue, Menzies, Southern Cross, Sandstone	1.30	0.75
2. Meekatharra, Wiluna	2.30	0.75
3. Carnarvon	7.50	2.50
4. Onslow, Port Hedland, Marble Bar, Broome, Roebourne, Derby, Wittenoom, Halls Creek, Exmouth, Newman, Tom Price, Wickham	14.00	6.38
5. Wyndham, Kununurra	16.00	7.50

Crown Law Department,  
Perth, 20th October, 1978.

IT is hereby notified for public information that His Excellency the Governor in Executive Council has:—

Approved of the following appointments to the Commission of the Peace for the State of Western Australia.

Neil Ronald Judge, of (Residential Address) 3, Urbahns Way, Hillarys. (Business Address) W.A. National Football League, Subiaco Road, Subiaco.

Erica Marjorie Price, of (Residential Address) 48, Olivia Terrace, Carnarvon. (Business Address) Lloyd Price Motors, 60 Robinson Street, Carnarvon.

Reginald Bernard Smith, of (Residential Address) 30, Farmer Way, Parmelia. (Business Address) Rothco Sales, 11 Clavering Road, Bayswater.

R. M. CHRISTIE,  
Under Secretary for Law.

Crown Law Department,  
Perth, 20th October, 1978.

CLD. 21023/76.

IT is hereby notified for public information that His Excellency the Governor in Executive Council has approved of the removal of the name of Kevin Ernest Geggie of Widgiemooltha and Kambalda from the Commission of the Peace for the State of Western Australia.

R. M. CHRISTIE,  
Under Secretary for Law.

Crown Law Department,  
Perth, 20th October, 1978.

CLD. 1824/78.

IT is hereby notified for public information that His Excellency the Governor in Executive Council has accepted the resignation of Agnes Winifred Hammond of 134, Prince Edward Street, Malabar, New South Wales, from the Commission of the Peace for the State of Western Australia.

R. M. CHRISTIE,  
Under Secretary for Law.

OFFENDERS PROBATION AND PAROLE  
ACT, 1963-1977.

Crown Law Department,  
Perth, 13th October, 1978.

CLD. 442/67/2.

HIS Excellency the Governor acting with the advice and consent of Executive Council, has been pleased under the provisions of subsection (3) of section 6 and of subsection (3) of section 35 of the Offenders Probation and Parole Act, 1963-1977, to appoint the persons listed hereunder as—

- (a) honorary probation officers; and  
(b) honorary parole officers—

Hill, Elizabeth Mayne, 2/31 Victoria Avenue, Claremont.

Kelly, Kim Lionel, 39 King Street, Boulder.

Creek, Christopher Raymond (Lt), 1 Pedlar Street, South Hedland.

Hamilton, Ian Edward (Capt), 1 Blackford Road, Mt. Hawthorn.

Schoeman, Cornelius Johannes, Lot 744 Ocean Beach Road, Denmark.

For a term expiring on the 27th July, 1980.

R. M. CHRISTIE,  
Under Secretary for Law.

Crown Law Department,  
Perth, 13th October, 1978.

HIS Excellency the Governor in Executive Council has been pleased to make the regulations set forth in the Schedule hereunder.

R. M. CHRISTIE,  
Under Secretary for Law.

Schedule.

REGULATIONS.

Principal regulations. 1. In these regulations the Regulations for the appointment of Queen's Counsel in Western Australia made on the 19th day of September, 1900 and published in the *Government Gazette* on the 5th day of October, 1900, as amended thereafter from time to time by amendments so published are referred to as the principal regulations.

Reg. 2 substituted. 2. Regulation 2 of the principal regulations is revoked and the following regulation substituted—

2. On each appointment a fee of fifty dollars shall be paid at the State Treasury for the Letters Patent making the appointment.

## JUSTICES ACT, 1902-1977.

Crown Law Department,  
Perth, 13th October, 1978.

HIS Excellency the Governor in Executive Council, acting pursuant to the powers conferred by section 96 of the Justices Act, 1902-1977, has been pleased to make the regulations set out in the Schedule hereunder.

R. M. CHRISTIE,  
Under Secretary for Law.

## Schedule.

## REGULATIONS.

CLD. 69/000150.

- Principal regulations. 1. In these regulations the Justices Act (Service of Summonses by Post) Regulations published in the *Government Gazette* on the 19th December, 1969, as amended from time to time by notices so published are referred to as the principal regulations.
- Reg. 2 amended. 2. Regulation 2 of the principal regulations is amended—
- (a) by deleting the passage "Road and Air Transport Commission Act, 1966."; and
- (b) by inserting in the appropriate alphabetical sequence the passage "Transport Commission Act, 1966."

Chief Secretary's Department,  
Perth, 2nd October, 1978.

THE Hon. Chief Secretary has approved the appointment of the following persons as Commissioners for Declarations under the Declarations and Attestations Act, 1913-1972.

Abbott, Bradley Gordon John, Melville.  
Adams, Ernest Malcolm, Applecross.  
Archer, Frederick, Scarborough.  
Bower, Robert Stanley, Carmel.  
Digwood, Jeffrey Charles, Willetton.  
Ferris, Margaret Dorothy, Perth.  
Grace, Terry Donald, Jerramungup.  
Herring, George Anthony, Thornlie.  
Hurley, Anthony Stanford, Newman.  
Ogden, Denis Wilfred, Port Hedland.  
Sargison, Albert Garth, Dianella.  
Smith, Alfred, Palmyra.  
Sussovich, John Christopher, South Hedland.  
Brideson, John William, Lynwood.  
Edmunds, Trevor, Lynwood.  
Jennings, Alan Mark, Coolbinia.  
Kenworthy, Hayden Leonardo, Hilton.  
Shackleton, Neil Ernest, Warwick.

D. A. COATES,  
Acting Secretary.

Chief Secretary's Office,  
Perth, 10th October, 1978.

THE Hon. Chief Secretary has approved the appointment of the following persons as Commissioners for Declarations under the Declarations and Attestations Act, 1913-1972.

Black, Hugh John, Lesmurdie.  
Costantino, Domenica Rose, Floreat Park.  
Douglas, Patricia Mary, Collie.  
Emmott, Eric William, Dowerin.  
Etty, Christopher John, Newman.  
Foster, Madeleine Margaret, Subiaco.  
Foster, Michael John Neville, Subiaco.  
Fricker, Geoffrey Robert, Tuart Hill.  
Harper, Sydney Challinor, Albany.  
Loudon, Christopher Charles, Dampier.  
McNabb, Eric Norman Stuart, Scarborough.  
Pallin, Douglas William, Wanneroo.  
Rowe, Graeme, Carine.  
Ryan, Kevin John, Nollamara.  
Wright, Ian Thomas Crighton, Wembley.  
Deeble, David George, Floreat Park.  
Doncon, Anthony Charles, Geraldton.  
Jefferies, David Allan, Maida Vale.  
Spencer, Howard John, Karrinyup.

D. A. COATES,  
Acting Secretary.

## WESTERN AUSTRALIAN TROTTING ASSOCIATION.

## Notice of Amendments to the Rules of Trotting.

AT a meeting of the Committee of the Western Australian Trotting Association held on the Third day of October, 1978, the Committee of the Western Australian Trotting Association resolved by an absolute majority as follows:

1. That the definition of "Appeal" in Rule 1 be amended by deleting the words "Controlling Body" and inserting in their place the words "Appeal Tribunal".
2. That there be inserted after the definition of "Appeal" the following further definition:  
"Appeal Tribunal" means the Appeal Tribunal constituted under these rules.
3. That the first word in the definition appearing after the definition "List of Disqualifications" be amended from "Lodel" to "Local".
4. That there be inserted after the definition of Racing Year the following further definition:  
"Racing Secretary" means the Racing Secretary of the Controlling Body for the time being.

5. That Rule 26 be amended by the deletion of paragraph (a) and by the insertion in its place of the following:

- (a) to constitute an appeal tribunal with power to hear decide and determine finally appeals under these rules and to appoint members thereto and to fix the remuneration of the Chairman thereof.

6. That rules 371 to 398 each inclusive be deleted and that in the place thereof there be inserted the following rules:

371. The Committee shall constitute an Appeal Tribunal which shall hear decide and determine finally all appeals brought under these rules.

The Appeal Tribunal (in this part called "the Tribunal") shall consist of a Chairman and two Advisory Members.

The Chairman shall—

- (i) be a legal practitioner who at the time of his appointment shall have been admitted to practice in the State for a period of not less than five (5) years and who shall at the time of his appointment be qualified to practise law in the State;
- (ii) hold office for a term of one (1) year. A chairman shall be eligible for re-appointment. The term of each appointment or re-appointment to the office of chairman shall be one (1) year from the date upon which the appointment takes effect.

No member of the Committee shall be eligible for appointment as chairman of the Tribunal.

The office of chairman shall be vacated if he dies or resigns or is convicted of an indictable offence.

Upon the office of Chairman becoming vacant a chairman shall be appointed to the vacancy in his place and the chairman so appointed shall hold office for the term of one (1) year from the date of his appointment.

The Committee may in its discretion appoint a deputy to the chairman which deputy shall take the place of the chairman when he decides that he is unable or unwilling to sit on the hearing of an appeal.

The same conditions as to appointment and vacation of office shall apply to the deputy to the Chairman as to the Chairman.

The Advisory Members shall be two members of the Committee who shall be appointed by the Committee and shall be so appointed for a term of one (1) year. An Advisory Member shall be eligible for re-appointment. Each appointment or re-appointment of an Advisory Member shall be for a term of one (1) year. At the time of appointing the Advisory Members the Controlling Body shall appoint two deputies, one for each of the Advisory Members, which deputies shall take the place of the Advisory Member for whom he is deputy when that Advisory Member decides that he is unable or unwilling to sit on the hearing of an appeal.

372. (a) The Advisory Members shall tender to the Chairman such advice as he may require to enable him to arrive at a decision or otherwise to determine the appeal or to arrive at a decision on any matter or thing arising prior to during or subsequent to the appeal but shall not be entitled to vote on any such decision or determination.

(b) On every matter or thing which the Tribunal is required to decide determine or rule the decision determination or ruling of the Chairman shall be that of the Tribunal.

373. Subject to the provisions of Rule 388 any person (hereinafter referred to as "the appellant") aggrieved by any decision of Stipendiary Stewards may appeal from such decision to the Tribunal.

374. The appellant shall within 7 days after the decision has been delivered lodge with the Racing Secretary a written notice of appeal together with such deposit as the Controlling Body shall from time to time prescribe.

375. The notice of appeal shall set out clearly the decision appealed from and the grounds of the appeal.

376. Forthwith upon receipt by him of the notice of appeal the Racing Secretary shall:

- (a) if the placing of any horse may be affected by the result of the appeal serve upon the owner of such horse (other than the appellant) and the Club or Body affected notice of the appeal; and
- (b) furnish to the members of the Tribunal the appellant and the person whose decision is appealed from a transcript of the evidence taken at the original hearing.

377. The Chairman shall upon receipt of the papers referred to in the preceding rule fix the date time and place for the hearing of the appeal which shall be heard as soon as practicable after the lodging of the notice of appeal.

378. The Racing Secretary shall give reasonable notice of the date time and place of the appeal to the Advisory Members the Appellant the person or persons whose decision is appealed from and such other affected persons as the chairman directs.

379. Any person or body other than the appellant who in the opinion of the chairman is or may be directly affected by the hearing and decision of the Tribunal shall:

- (a) be given reasonable notice of the time and place of the hearing;
- (b) be entitled to be present at the hearing;
- (c) be entitled to be heard and where the Tribunal thinks proper call evidence in support of his interest.

An appellant the Stewards and any person or body who in the opinion of the chairman is or may be directly affected by the hearing and decision of the Tribunal shall be entitled to be represented at the hearing of an appeal and at the re-hearing of an appeal by a Barrister Solicitor or with the leave of the chairman some other person as his agent.

380. No appeal duly lodged shall be withdrawn without the leave of the chairman of the Tribunal. In granting leave to withdraw an appeal the chairman may impose such conditions as to costs or otherwise as he thinks fit.

381. The chairman shall have power to enlarge or abridge the times fixed or appointed by the Rules contained in this part as he sees fit.

382. The Tribunal may subject to the express provisions of these Rules conduct the hearing of the appeal in such manner as it thinks proper.

383. The chairman may before or during the hearing of an appeal call upon any person to appear before it to give evidence in such manner as he directs and to produce such papers and documents and furnish such information as may in his opinion be necessary or proper for the purpose of hearing and determining the appeal.

384. A member of the Committee who participated in or had an interest in a race whether as owner trainer or driver shall not sit as a member of the Tribunal on an appeal arising out of the running of such race or out of any matter or thing which occurred during such race or out of a swab taken from a horse which competed in that race.

Provided that where the strict application of this rule would have the effect of a Tribunal not being available for the hearing of any appeal the chairman shall determine which two of the Advisory Members and their deputies shall sit on the hearing of the said appeal.

385. Except where the Tribunal otherwise determines the appeal shall be heard and determined upon the evidence at the original hearing save that the Tribunal if it considers it proper may admit fresh evidence which may be given viva voce or by statutory declaration or in such other manner as the Tribunal may determine.

386. Upon the hearing of the appeal the Tribunal may:

- (a) adjourn the appeal from time to time and from place to place upon such conditions as it thinks fit;
- (b) uphold reverse or vary the decision appealed from;
- (c) set aside vary decrease or increase any penalty imposed;
- (d) order the repayment or refund of any stakes paid;
- (e) order that the whole or any part of the appeal deposit be forfeited;
- (f) refer the matter for re-hearing to the Stipendiary Stewards or person or Body whose decision is appealed from;
- (g) make such order or orders as it may think proper;
- (h) recommend to the stewards or the Controlling Body further action in relation to any person.

387. Forthwith upon the determination of the appeal, the Racing Secretary shall notify in writing all Bodies and persons directly affected thereby of the result of such appeal.

388. Notwithstanding any provisions in these Rules to the contrary contained no appeal shall lie from any decision given—

- (a) on any betting dispute by a Stipendiary Steward or Stewards or by a Betting Supervisor and endorsed by the Stipendiary Stewards; or
- (b) in respect of which there is imposed on any person a penalty of a fine not exceeding One Hundred Dollars (\$100); or
- (c) by the Stewards in respect of a protest lodged pursuant to Rule 302 of these Rules.

389. The decision of the Tribunal shall be final and conclusive except as provided in Rule 394 and shall bind all Clubs bodies and persons.

390. Every Club Body or person affected by the decision of the Tribunal shall forthwith do and perform every act matter and thing which by the decision may be ordered to give effect to the decision within the time required by the Tribunal or under these Rules and any Club Body or person who shall fail to do or perform any act matter or thing necessary to give effect to the decision within the time specified by the Tribunal or the Controlling Body or under these rules (as the case may be) after having been given notice of such requirement by the Controlling Body shall be guilty of an offence against these Rules and liable to be dealt with accordingly.

391. The Tribunal may order that all or any of the costs and expenses of the Tribunal or any party to the appeal shall be paid by such person or Body as it thinks fit and may fix an amount by way of such costs and expenses and such amount if unpaid shall be deemed to be arrears and may be placed on the Unpaid Forfeit list by the Controlling Body.

392. Any person who is bound by these Rules who refuses without good reason the onus of proving which shall be upon such person, to attend any proceedings when required to do so or refusing to give evidence or giving false or misleading evidence may be adjudged by the Tribunal to be guilty of an offence against these Rules and may be dealt with accordingly.

393. Any notice required by these Rules to be served upon any person shall be deemed to have been duly served if it be delivered to him personally or if he cannot be found by leaving it with some person for him at his last known place of abode or if it be forwarded by certified letter addressed to him at his usual last known place of abode or business.

394. The appellant may apply to the Controlling Body for a rehearing of the appeal on the ground that fresh evidence is available. The application shall be in writing and shall include particulars of the fresh evidence together with such deposit as the Controlling Body shall from time to time prescribe.

395. The granting of an application for a re-hearing of the appeal shall be in the absolute discretion of the Controlling Body.

396. The Tribunal shall re-hear the appeal as soon as practicable after the granting of the rehearing and the provisions of these rules as to notification of persons shall apply as if the re-hearing were a first hearing.

397. Where prior to the coming into operation of the Tribunal an appeal to the Committee has been instituted such appeal shall if it is an appeal that is within the competence of the Tribunal to hear and determine be deemed to be an appeal to the Tribunal and proceed pursuant to the provisions of the rules.

398. Notwithstanding anything contained in these rules no deposit fees or costs shall be payable on any appeal or re-hearing of an appeal by a Stipendiary Steward in the employ of the Controlling Body.

Dated the 3rd day of October, 1978.

R. E. TREASURE,  
President.

#### WESTERN AUSTRALIAN TROTTING ASSOCIATION.

Notice of Amendments to By-laws and of the Making of New By-laws and of Repeal of By-law and of the substitution of a By-law for the By-law repealed.

NOTICE is hereby given that at a meeting of the Committee of the Association duly convened and held at Gloucester Park on the third day of October, 1978, the Committee by an absolute majority resolved as follows:

1. That By-law 4 be amended by the insertion after the word "nomination" where the same appears in the third paragraph of that By-law the following words—

or if being a member he will be over the age of sixty-five (65) years on the date upon which nomination for election to the Committee closes.

2. That By-law 13 be amended as follows:

The second paragraph of the By-law shall be deleted and in its place there shall be substituted the following:

The nomination paper and subscription shall be lodged with the Secretary and be submitted by him to a Committee meeting and the Committee members then present shall decide whether or not such person shall be elected to membership.

The third paragraph of By-law 13 shall be amended by the deletion of the word "ballot" and the substitution therefor of the word "election".

3. That there shall be inserted after By-law 13 the following new By-laws 13A and 13B as follows—

13A. Subject to the provisions of this By-law the holder of a trainers licence issued under the Rules of Trotting shall be eligible to become an Associate Member of the Association.

An Associate Member shall enjoy all the rights and privileges of the Association save and except that an Associate Member shall not be eligible for election to the Committee of the Association and shall not be entitled to be heard or to vote at the Annual General Meeting of Members of the Association. An Associate Member shall be liable for the same entrance fee and annual subscription fee as is payable by a member elected pursuant to By-law 13.

The provisions of Clause 13 as to the nomination and election of a Member shall apply to the nomination and election of an Associate Member.

13B. Subject to the provisions of this By-law a company incorporated in a State or Territory of Australia may apply for membership of the Association as a Company Member. The application for membership shall be in writing and shall be made under the seal of the Company affixed in the presence of the Officers of the Company who are required by its Articles of Association to attest the affixation of such seal and shall be accompanied by the full annual subscription fee payable by a Company for the year current at the time of the application.

Until otherwise determined by the Committee the subscription fee for a Company Member shall be \$200 per annum.

A Company Member shall not be liable to pay a nomination fee.

Except as provided in this By-law the provisions of By-law 13 as to the lodgment of the nomination paper and subscription, the submission thereof to the Committee and the election of the candidate shall apply *mutatis mutandis* to the application of a company for membership as a Company Member.

13B. A Company Member shall not be entitled to attend or to be heard at or to vote at any meeting of members.

A Company Member shall be entitled to one gentlemen's season pass and to two ladies season passes which may be used by any officer or employee of the Company Member.

A Company Member may resign by written notice to the Secretary under its seal and shall upon such resignation be liable for company subscription fee for the year current at the time of its resignation and for all other fees moneys due by it to the Association.

4. That By-law 16 shall be repealed and in its place there shall be substituted the following By-law 16:

No employee or servant of the Association and no bookmaker shall be eligible for election as a member of the Association. Except as provided by Section 5 of the Act any member who at any time shall be or become an employee or servant of the Association or who shall at any time carry on or be engaged or interested or employed in the business of a bookmaker shall thereupon forfeit his right to be and cease to be a member of the Association. Any member who shall obtain a trainers licence shall thereupon cease to be a member of the Association but may apply for admission as an Associate Member of the Association.

5. That By-law 48 be amended by the insertion of the words "and voting" after the word "present" where the same first appears.

6. By-law 49 shall be amended by the deletion of the third paragraph thereof and the substitution therefor of the following:

If when he ceases to be a member of the Committee the term of that members office has less than six months to run the Committee may fill the vacancy or determine that the vacancy be filled by ballot or may determine that the vacancy shall be filled at the next ordinary election for the Committee. If the Committee determines that the vacancy shall be filled by a ballot then the provisions of by-laws 6 and 7 shall apply to such ballot save and except that the Committee shall fix the date upon which nominations shall close and the date upon which the ballot shall be declared closed and that the returning officer shall make his report to the Chairman of the Committee who shall declare and record the result of the ballot.

Dated the 3rd day of October, 1978.

R. E. TREASURE,  
President.

#### POISONS ACT, 1964-1970.

Public Health Department,  
Perth, 16th October, 1978.

PHD 750/70/6; Ex-Co 2958.

HIS Excellency the Governor in Executive Council, acting pursuant to the provisions of the Poisons Act, 1964-1970, has been pleased to make the regulations set forth in the Schedule hereto.

J. C. McNULTY,  
Commissioner of Public Health  
and Medical Services.

#### Schedule.

#### REGULATIONS.

- Principal regulations. 1. In these regulations the Poisons Act Regulations, 1965 as reprinted pursuant to the Reprinting of Regulations Act, 1954 in the *Government Gazette* on the 25th July, 1972 and amended from time to time thereafter by notices so published shall be referred to as the principal regulations.
- Reg. 20 amended. 2. Regulation 20 of the principal regulations is amended—
- (a) by adding after the regulation designation "20." the sub-regulation designation "(1)";
  - (b) by inserting after the word "sell" in line one, the passage ", supply or distribute";
  - (c) by adding the following subregulation—
    - (2) The provisions of subregulation (1) of this regulation shall not apply—
      - (a) to persons licensed pursuant to paragraph (a) of subsection (1) of section 24 of the Act; and
      - (b) with respect to the supply by a medical practitioner of any poison or substance containing a poison or hazardous substance for the purposes of therapeutic treatment to a patient for a period not exceeding five days at any one time.

## HEALTH ACT, 1911-1976.

Notice of Intention to Construct  
Sewerage Scheme.

THE Shire of Carnarvon proposes to construct a sewerage scheme within the Townsite of Carnarvon in area 3, parts 1 and 2, as denoted on the plans prepared by Richard Wittenoom and Associates Pty. Ltd for the purpose of draining sewerage from dwellings and business premises and to treat that sewerage at the existing treatment works in Carnarvon.

The Public is advised generally that an application has been made to the Commissioner of Public Health to approve the Scheme under part IV division 1. Sanitary Provisions of the Health Act, 1911-1976.

Water supplies for the sewerage scheme will come from the existing country areas water supply scheme for Carnarvon.

Plans may be inspected at the office of the Council during normal working hours and objections will be received until Tuesday, 31st October, 1978.

A. J. TAYLOR,  
Shire Clerk.

LIST OF STOLEN PROPERTY FOR SALE AT  
POLICE AUCTION

THE following unclaimed, stolen and found property is to be sold by public auction on Saturday morning, 28th October, 1978, at the Kalgoorlie Police Station.

## Folio; Description of Property.

- 85/74—1 National radio cassette.  
170/75—1 tin containing quantity of stamps.  
34/76—1 black crash helmet, 1 towel, 1 blanket.  
40/76—1 cassette.  
49/76—1 telescope and stand, 1 set mini spanners, set Sidchrome roll spanners, 1 roll cello-tape.  
63/76—1 gold and chrome gents push cycle "Blue Bird".  
77/76—1 Sanyo radio.  
80/76—1 leather jacket.  
8/76—1 green Malvern Star dragstar.  
83/76—1 green Malvern Star push cycle.  
84/76—1 blue dragstar push cycle.  
89/76—1 wheelbarrow, 1 electric drill, 1 spray gun, set of oxy gauges, 2 oxy hand pieces, oxy hose.  
94/76—1 purple push cycle 28 in.  
98/76—1 red push cycle.  
99/76—1 white metal chain with tooth, 1 white metal chain.  
103/76—1 yellow Malvern Star push cycle.  
108/76—1 28 in. Aussie push cycle frame.  
109/76—1 red and blue push cycle.  
118/76—1 gold push cycle "Thunderbolt Scrambler".  
119/76—1 telescopic sight.  
120/76—1 28 in. purple ladies push cycle.  
123/76—16 packets of assorted cigarettes, 1 green bag.  
131/76—1 pair of pliers.  
132/76—1 blue push cycle.  
134/76—1 push cycle frame "Gillespies".  
140/76—1 brown leather bag, 2 pair of shoes.  
145/76—1 Malvern Star push cycle frame copper in colour.  
152/76—1 green 28 in. push cycle.  
3/77—1 yellow metal eternity ring, 1 yellow metal dress ring.  
8/77—1 Sanyo radio.  
10/77—1 red and blue gent's push cycle.  
19/77—2 13 in. tyres, 1 Dream Master tyre, 1 Silvertown tyre.  
24/77—1 green and yellow Drag Star.  
27/77—1 Rambler radio cassette.  
30/77—1 red metal tool box and assorted tools.  
55/77—1 long handle tomahawk.  
56/77—360 yard of copper cable.  
60/77—1 28 in. Swansea push cycle Blue.  
61/77—1 gold "Arai" m/c helmet, 1 red "Shoel" crash helmet.  
62/77—1 pkt. Drum tobacco, 1 pkt. Marlboro cigarettes, 1 pkt. razor blades.  
64/77—1 20 in. Dragstar push cycle.  
66/77—1 Silver cassette recorder.  
67/77—1 blue carry bag.  
68/77—1 chrome hubcap.  
69/77—1 Parker push cycle.  
71/77—assorted oxy acetylene tools and tips.  
72/77—1 Throdlite, 1 roll electric cable, 12 tubes Mobil grease, quantity hacksaw blades, 1 steel drill rod.  
74/77—3 crescent spanners.  
81/77—1 Jawa motor cycle.  
82/77—1 warning lamp.  
83/77—1 w.m. paper knife, 1 w.m. cufflink, 1 w.m. brooch, 1 w.m. necklace, 1 y.m. pendant, 2 pr. cufflinks, 2 y.m. cufflinks.  
84/77—1 Auritone radio.  
94/77—1 20 in. purple pushcycle.  
96/77—1 28 in. blue push cycle.  
102/77—1 blue Dragstar push cycle.  
103/77—1 28 in. grey push cycle.  
104/77—1 purple push cycle frame.  
105/77—1 purple "Indy 500" push cycle.  
106/77—2 20 in. cycle wheels, 1 sissy bar.  
107/77—1 20 in. Malvern Star push cycle.  
108/77—1 27 in. green and white ladies push cycle.  
23/78—1 girl's push cycle ex Norseman folio 15/76.  
24/78—1 5 Strand cable ex Norseman folio 20/76.  
25/78—1 girls push cycle ex Norseman folio 30/76.  
26/78—1 yellow metal "Ruby" mens watch ex Norseman folio 32/76.  
27/78—1 Lightburn jack, 1 pkt. electrodes, 1 heavy duty flex, 1 1½ ton chain block, 20 litres of de-greasing oil, 1 Atlas reflector lamp, 1 See Easy lamp ex Norseman Folio 16/77.  
50/78—1 26 in. blue push cycle, 1 14 in. red push-cycle ex Esperance folio 76/77, 87/77.  
62/77—1 white metal ladies ring.  
63/77—1 ammunition pouches.  
66/77—1 basket ball, 1 soccer ball.  
80/77—1 black purse containing keys.  
81/77—1 blue skate board.  
82/77—2 Emu Stubbies, 2 pkt. chips.  
83/77—1 brown clip top purse.  
85/77—1 Sher circular saw.  
86/77—1 brown suitcase containing watch and sundry clothes.  
90/77—1 GE radio.  
92/77—1 Sanyo cassette recorder.  
96/77—1 blue canvas bag containing wet sult and sundry items.  
98/77—1 green crash helmet.  
101/77—1 green tool box containing sundry tools.  
124/77—1 brown and black purse and two lottery tickets.  
128/77—1 pair of sunglasses.  
131/77—1 Sanyo speedometer.  
132/77—1 black wallet and sundry papers.  
134/77—1 pig skin wallet.

- 136/77—1 yellow metal bracelet.  
 142/77—1 flag.  
 151/77—1 black wallet and 1 book Soldier Blue.  
 162/77—1 Yamaha 1755 cc motor cycle.  
 4/78—1 Healing radio.  
 6/78—1 .22 magazine.  
 9/78—1 key ring with 9 keys.  
 12/78—2 Hannans Stubbies.  
 21/78—1 bag of bean bag filling.  
 85/76—1 sleeping bag, 1 blanket.  
 86/76—1 suitcase containing soiled clothing.  
 88/76—1 14 in. tyre and rim.  
 93/76—1 brown fur purse.  
 100/76—1 yellow metal engagement ring.  
 98/76—1 Ronson cigarette lighter and case.  
 107/78—1 black wallet and sundry papers.  
 119/76—1 blue and silver crash helmet.  
 120/76—1 bag containing sundry clothing.  
 135/76—1 brown wallet and sundry papers.  
 136/76—1 yellow metal Timex watch.  
 146/76—18 metres of black rubber hose.  
 153/76—1 Tissott white metal watch.  
 4/77—brown leather purse.  
 6/77—1 12 in. Sidchrome spanner.  
 26/77—1 grey suitcase containing clothing.  
 19/77—1 khaki sleeveless jacket.  
 23/77—1 Timex yellow metal watch.  
 26/77—1 grey case containing sundry clothing.  
 29/77—1 female wig.  
 32/77—1 green purse.  
 33/77—1 PVC money purse and 1 brooch.  
 34/77—1 black PVC toilet bag and sundry items.  
 53/77—2 lounge chairs.  
 54/77—1 mark 11 radio "Haninex".  
 57/77—1 Polaroid camera.  
 58/77—1 suitcase and sundry clothing.  
 59/77—1 Scheaffer Biro.  
 60/77—1 purple blanket.  
 30/78—1 silver penknife.  
 38/78—1 Tasman mag wheel.  
 39/78—1 yellow metal ring with purple stone.  
 44/78—1 brown overnight bag with sundry clothing.  
 48/78—1 brown suitcase containing sundry clothing.  
 49/78—1 Rigid make geared electric motor.  
 50/78—1 brown suitcase containing sundry clothing.  
 51/78—1 small orange bag containing tent and pegs.  
 52/78—3 boxes of receipt books and papers.  
 64/78—1 floral design purse.  
 65/78—1 plastic bag containing sundry clothing.  
 Stolen property on hand at Boulder Station which has been held over a period of twelve months.
- Boulder Police.  
 Folio; Description of Property.
- 50/77—1 gents blue push cycle.  
 42/77—1 gents blue push cycle (Olympic).  
 41/77—1 ladies purple push cycle (Speedwell).  
 37/77—1 gents push cycle (Goldenmile).  
 23/77—1 purple Dragster (Olympic).  
 19/77—1 green dragster.  
 12/77—1 ladies blue push cycle.  
 2/77—1 pair of roller skates.  
 93/76—1 grey transistor radio.
- Kambalda Police.
- 5/77—1 girls 26 in. blue coloured push cycle.  
 8/77—1 26 in. dragster push cycle, purple colour.
- Found Property.  
 Kambalda Police.
- 11/77—1 gents white metal "Cutlass" wristlet watch, with leather band.

## ROAD TRAFFIC ACT, 1974-1977.

Road Traffic Authority,  
 Perth, 11th October, 1978.

HIS Excellency the Governor in Executive Council, acting under the Road Traffic Act, 1974-1977, has been pleased to make the regulations set out in the schedule hereto.

R. J. COURT,  
 Chairman,  
 Road Traffic Authority.

## Schedule.

## REGULATIONS.

- Principal regulations. 1. In these regulations the Road Traffic Code, 1975 published in the *Government Gazette* on the 29th May, 1975, as amended from time to time thereafter by notices so published, are referred to as the principal regulations.
- Reg. 901 amended. 2. Subregulation (1) of regulation 901 of the principal regulations is amended by deleting the word "employee" in the last line and inserting in lieu thereof the following passage—  
 employee;  
 (e) by reason of traffic congestion he is not immediately able to lawfully drive his vehicle over and clear of the level crossing, and he shall not proceed until he can so drive his vehicle over and clear of the level crossing.
- Reg. 1701 amended. 3. Subregulation (1) of regulation 1701 of the principal regulations is amended by deleting the words "the nearest police station" in line two, and inserting in lieu thereof the passage "premises of the Authority, a police station, or any other place where it may conveniently be detained".



## FISHERIES ACT, 1905-1975.

## Part IIIB—Processing Licenses.

F.W. 614/78.

THE Public is hereby notified that I have issued a permit to W.A. Offal Producers Pty. Ltd. of Post Office Box 69, South Fremantle, to establish a processing establishment to process fish in pursuance of the provisions of section 35C of the Fisheries Act, 1905-1975, at Lot 27 Cockburn Road, Coogee, subject to the following conditions:—

That the processing establishment:—

- (1) Shall comply with the requirements of the Fisheries Act, 1905-1975, and all Regulations, Orders in Councils, and Notices and Ministerial Directions issued thereunder.
- (2) Shall not be used for the processing of fish other than rock lobster heads and legs and prawns received as offal from other licensed processing establishments.
- (3) Shall comply with the requirements of the Health Act, 1911 (amended).
- (4) Shall comply with the requirements of any town planning scheme or interim development order gazetted under the provisions of the Town Planning and Development Act, 1928 (amended) or the Metropolitan Region Town Planning Scheme Act, 1959 (amended).
- (5) Shall be registered as an export establishment pursuant to the provisions of the Export (Fish) Regulations made under the provisions of the Customs Act, 1901 (amended) and the Commercial (Trade Descriptions) Act, 1905 (amended) of the Parliament of the Commonwealth should it be used to process fish for export.
- (6) Shall not be used for the processing of marron (*Cherax tenuimanus*) unless a license is held under section 39C of the Fisheries Act (amended).
- (7) Shall produce only a produce of a dried powder form resulting from the processing of rock lobster heads and legs, and prawns received as offal from other licensed processing establishments.
- (8) Shall not be used for the holding of any portion of a rock lobster other than heads and legs received as offal from other licensed processing establishments, and no portion of a rock lobster other than heads and legs received as offal from other licensed processing establishments shall be in the possession of any person on the premises.

In accordance with the provisions of section 35K, any person aggrieved by this decision may, within fourteen days after publication of this notice, appeal against the same by lodging with the nearest Clerk of Court of Petty Sessions a notice of appeal containing a written statement of the grounds of his appeal; and also such person shall serve or cause to be served a copy of the notice of his appeal on the Director of Fisheries, within seven days after lodging the notice with the Clerk of Court of Petty Sessions.

B. K. BOWEN,  
Director of Fisheries.

## FISHERIES ACT, 1905-1975.

## Part IIIB—Processing Licenses.

THE Public is hereby notified that I have issued a permit to Esperance Fisherman's Co-Operative Ltd of Post Office Box 762, Esperance, to establish a processing establishment to process fish in pursuance of the provisions of section 35C of the Fisheries Act, 1905-1975, at Lot 82 Sheldon Road, Esperance, subject to the following conditions:—

That the processing establishment:—

- (1) Shall comply with the requirements of the Fisheries Act, 1905-1975, and all Regulations, Orders in Council, and Notices and Ministerial Directions issued thereunder.

- (2) Shall not be used for the processing of rock lobster or salmon.
- (3) Shall comply with the requirements of the Health Act, 1911 (amended).
- (4) Shall comply with the requirements of any town planning scheme or interim development order gazetted under the provisions of the Town Planning and Development Act, 1928 (amended) or the Metropolitan Region Town Planning Scheme Act, 1959 (amended).
- (5) Shall be registered as an export establishment pursuant to the provisions of the Export (Fish) Regulations made under the provisions of the Customs Act, 1901 (amended) and the Commercial (Trade Descriptions) Act, 1905 (amended) of the Parliament of the Commonwealth should it be used to process fish for export.
- (6) Shall not be used for the processing of marron (*Cherax tenuimanus*) unless a license is held under section 39C of the Fisheries Act, 1905-1975.

In accordance with the provisions of section 35K, any person aggrieved by this decision may, within fourteen days after publication of this notice, appeal against the same by lodging with the nearest Clerk of Court of Petty Sessions a notice of appeal containing a written statement of the grounds of his appeal; and also such person shall serve or cause to be served a copy of the notice of his appeal on the Director of Fisheries, within seven days after lodging the notice with the Clerk of the Court of Petty Sessions.

B. K. BOWEN,  
Director of Fisheries.

## LAND ACT, 1933-1977.

## Reserves.

Department of Lands and Surveys,  
Perth, 20th October, 1978.

HIS Excellency the Governor in Executive Council has been pleased to set apart as Reserves the land described below for the purposes therein set forth.

File No. 2675/17.

BENCUBBIN:—No. 35634 (Use and Requirements of the Shire of Mt. Marshall), Lot No. 8 (976 square metres). (Plan Bencubbin 12.31 (Marsh Street).)

File No. 2298/67.

BONNIE ROCK.—No. 35624 (Recreation), Lot Nos. 5, 6, 7 and 10 (4 048 square metres). (Plan Bonnie Rock Townsite (May Street).)

File No. 934/71.

BOULDER.—No. 35642 (Schoolsite (Eastern Goldfields), Lot No. 3385 (9 836 4 hectares). (Plans Kalgoorlie-Boulder 29.35, 29.36, 30.35 and 30.36 (Davidson Street).)

File No. 1652/76.

BROOME.—No. 35646 (Use and Requirements of the Government Employees Housing Authority), Lot No. 1336 (1 710 square metres). (Plan Broome Sheet 1 (Guy Street).)

File No. 500/71.

CANNING.—No. 35572 (Drain), Location No. 3056, formerly portion of Canning location 31, being the land coloured blue and marked "Drain Reserve" on Diagram 48781 (764 square metres). (Plan K 129-4 (Derry Avenue, Armadale).)

File No. 681/52.

DENMARK.—No. 35621 (Government Requirements), Lot No. 352 (12 317 6 hectares). (Plan Denmark Regional (McLean Road).)

File No. 4013/77.

FITZGERALD.—No. 35657 (Gravel), Location No. 1634 (120 001 1 hectares). (Original Plan 14255, Plan 403/80 (Fields Road).)

File No. 3182/77.

HAMPTON.—No. 35574 (Public Recreation), Location No. 129, formerly portion of Hampton location 2 being lot 15 on Plan 12214 (3 290 square metres). (Plan Kalgoorlie-Boulder 29.36 and 29.37 (Charles Street, Kalgoorlie).)

File No. 2894/78.

HAY.—No. 35647 (Recreation and Parkland), Location No. 2324, 2687 and 2688 (89.470 5 hectares). (Original Plans 13781 and 13782, Plan 452D/40 (Bow River).)

File No. 2877/72.

JURIEN.—No. 35664 (Use and Requirements of the Government Employees Housing Authority), Lot No. 380 (895 square metres). (Plan Jurien Townsite (Bower Street).)

File No. 985/70.

KUNUNURRA.—No. 35623 (Use and Requirements of the Government Employees Housing Authority), Lot No. 1096 (2 276 square metres). (Plan Kununurra Townsite (Messmate Drive).)

File No. 4014/77.

LEAKE.—No. 35658 (Gravel), Location No. 298 (346.687 2 hectares). (Original Plan 14254, Plan 403/80 (Rollond Road).)

File No. 4015/77.

LEAKE.—No. 35659 (Conservation of Flora), Location No. 297 (1 048.893 1 hectares). (Original Plan 14254, Plan 403/80 (Rollond Road).)

File No. 1905/76.

MARMION.—No. 35637 (National Park), Location No. 21 to 26 inclusive (49 878.546 6 hectares). (Reserve Plan 122, Plan Menzies, Edjudina, Kurnalpi and Kalgoorlie 1:250 000.)

File No. 656/78.

MUNDIJONG.—No. 35583 (Drain), Lot No. 212, formerly portion of Mundijong Lots 163, 164, 165 and being the land coloured blue on Plan 12357 (819 square metres). (Plan Mundijong Townsite (Paterson Street, Mundijong).)

File No. 2220/78.

NARROGIN.—No. 35591 (Rubbish Disposal Site), Lot No. 1545 (1.896 0 hectares). (Reserve Diagram 262, Plan Narrogin 12.37 (Keally Street).)

File No. 2678/78.

OLDFIELD.—No. 35633 (Gravel), Location No. 1288 (15.12 hectares). (Original Plan 14251, Plan 403/80 (Grass Patch Road).)

File No. 1257/78.

PLANTAGENET.—No. 35581 (Public Recreation), Location No. 7419, formerly portion of Plantagenet Location 402 being Lot 4 on Diagram 54274 (2.290 7 hectares). (Plan Torbay NE & SE (Torbay Road).)

File No. 3344/76.

PINGRUP.—No. 35653 (Effluent Disposal Site), Lot No. 88 (2.071 5 hectares). (Diagram 82842, Plan Pingrup Townsite (Sanderson Street).)

File No. 2413/78.

SWAN.—No. 35560 (School Site), Location No. 9867, formerly portion of Swan locations 2368 and 2379 being lot 554 on Diagram 47280 (3.864 1 hectares). (Plans Perth 2000 10.38; 10.29; 11.38; 11.39 (Mulligan Drive).)

File No. 1291/78.

WELLINGTON.—No. 35571 (Public Recreation), Lot No. 5272, formerly portion of Wellington location 1 being lot 201 on Plan 12414 (847 square metres). (Plan Australind Townsite (Paton Road, Australind).)

File No. 696/78.

WELLINGTON.—No. 35573 (Public Recreation), Location No. 5273, formerly portion of Leschenault location 26 being lot 269 on Plan 12360 (2 423 square metres). (Plan B86-4 (Martin Street, Bunnbury).)

File No. 1446/77.

WELLINGTON.—No. 35582 (Public Recreation), Location No. 5274 (formerly portion of Leschenault Location 10 being Lot 4 on Plan 11993 (6.670 3 hectares). (Plan B119 and B120 (South Western Highway, Dardanup).)

File No. 606/78.

WELLINGTON.—No. 35622 (Sewerage Pumping Station), Location No. 5261 (619 square metres). (Diagram 82985, Plan B71-4 (Bobin Street).)

File No. 3815/76.

WICKEPIN.—No. 35620 (Recreation—Swimming Pool). Lot No. 200 (6 372 square metres). (Diagram 82872, Plan Wickepin Townsite (Rose Street).)

File No. 2991/70.

MOORA.—No. 35635 (Use and Requirements of the Government Employees Housing Authority), Lot 373 (688 square metres). (Plan Moora Townsite 21.11 (McPherson Street).)

File No. 2795/77.

PORT HEDLAND.—No. 35654 (Drain), Lot No. 4510 (1.454 2 hectares). (Diagram 82569, Plan Port Hedland 25.22 (Forrest Circle).)

File No. 2983/76.

PORT HEDLAND.—No. 35655 (Drain), Lot No. 4509 (1 687 square metres). (Diagram 82568, Plan Port Hedland 25.22 (Murdoch Drive).)

File No. 3415/77.

WICKHAM.—No. 35619 (Pedestrian Access Way), Lot No. 176 (528 square metres). (Diagram 82833, Plan Wickham 2000/10.34 (Mulga Way).)

F. W. BYFIELD,  
Under Secretary for Lands.

#### REVOCATION OF ORDERS IN COUNCIL.

Department of Lands and Surveys,  
Perth 20th October, 1978.

IT is hereby notified for general information that His Excellency the Governor in Executive Council has been pleased to revoke, as follows:—

File No. 6940/00, V.4.—The Order in Council dated 13th September, 1978 whereby Reserve No. 7415 was vested in the City of Gosnells in trust for the purpose of "Parks and Recreation" and to approve of the cancellation of the relevant Vesting Order accordingly.

File No. 5930/28.—The Order in Council issued under portion of Executive Council Minute No. 1269 dated 30th June, 1954 whereby Reserve No. 20031 was vested in the Manjimup Road Board in trust for the purpose of "Hallsite and Recreation" and approve of the cancellation of the relevant Vesting Order accordingly.

File No. 9272/97.—The Order in Council issued under portion of Executive Council Minute No. 1776 dated 2nd July, 1975 whereby Reserve No. 21999 was vested in the Shire of West Pilbara in trust for the purpose of "Recreation (Tennis Courts)" and to approve of the cancellation of the relevant Vesting Order accordingly.

File No. 1406/02.—The Order in Council issued under portion of Executive Council Minute No. 134 dated 16th January, 1963 whereby Reserve No. 22538 (Wyndham Lots 53, 54, 56, 57 and 802) was vested in the Shire of Wyndham-East Kimberley in trust for the purpose of "Caravan Park" and to approve of the cancellation of the relevant Vesting Order accordingly.

File No. 1805/54.—The Order in Council issued under portion of Executive Council Minute No. 911 dated 18th May, 1955 whereby Reserve No. 24130 was vested in the Darling Range Road Board in trust for the purpose of "Recreation" and approve of the cancellation of the relevant Vesting Order accordingly.

File No. 2048/55.—The Order in Council issued under portion of Executive Council Minute No. 1781 dated 2nd July, 1975 whereby Reserve No. 24239 was vested in the Shire of West Pilbara in trust for the purpose of "Recreation (Children's Playground)" and to approve of the cancellation of the relevant Vesting Order accordingly.

File No. 60/60.—The Order in Council issued under portion of Executive Council Minute No. 173 dated 2nd February, 1961 whereby Reserve No. 25829 was vested in the Midland Junction Municipality in trust for the purpose of "Kindergarten Site" and to approve of the cancellation of the relevant Vesting Order accordingly.

File No. 2702/60.—The Order in Council issued under portion of Executive Council Minute No. 595 dated 20th March, 1963 whereby Reserve Nos. 26677 to 26682 inclusive were vested in The Fauna Protection Advisory Committee of Western Australia in trust for the purpose of "Conservation of Flora and Fauna" and approve of the cancellation of the relevant Vesting Order accordingly.

File No. 535/73.—The Order in Council issued under portion of Executive Council Minute No. 2955 dated 30th October, 1974 whereby Reserve No. 32456 was vested in the Honourable Norman Eric Baxter M.L.C. Minister of Public Health for the time being and his successors in office in trust for the purpose of "Government Requirements (Mental Health Services)" and approve of the cancellation of the relevant Vesting Order accordingly.

F. W. BYFIELD,  
Under Secretary for Lands.

#### AMENDMENT OF RESERVES.

Department of Lands and Surveys,  
Perth, 20th October, 1978.

HIS Excellency the Governor in Executive Council has been pleased to approve, under section 37 of the Land Act, 1933-1977 of the amendment of the following Reserves:—

File No. 532/67, V2.—No. 900 (Victoria District) "Public Utility" to comprise Victoria Location 11144 as shown on Original Plan 13592, Locations 11275 and 11276 as shown on Original Plan 14238 and Location 11325 (Original Plan Victoria 194) and of its area being increased to 641.838 9 hectares approximately. (Plan 127/60 (Coalseam Road).)

File No. 15045/08.—No. 6721 (Leonora lots 157 and 846) "Schoolsite" to comprise Leonora lot 157 as surveyed and shown on Original Plan Leonora 123/1 and of its area being established at 1.699 7 hectares accordingly. (Plan Leonora Townsite (Trump Street).)

File No. 2323/02.—No. 8322 (Norseman District) "Common" to exclude Dundas location 220 as shown on Lands and Surveys Diagram 82839 and of its area being reduced to about 3 958.560 8 hectares accordingly. (Plan 350/80 (Eyre Highway).)

File No. 746/12.—No. 14596 (Plantagenet Locations 1800 and 1801) "Townsite" to agree with recalculation of area and of its area being increased to 29.036 2 hectares accordingly. (Plan 457A/40 A.1 (Lower Denmark Road).)

File No. 3171/17, V2.—No. 16922 (Canning Locations 691 and 1879) "Recreation and Water Supply" to comprise Canning Location 1879 as shown on Lands and Surveys Diagram 68945 and of its area remaining unaltered. (Plan M210-4 (near Ledger Road).)

File No. 2748/21.—No. 17932 (Wickepin Lots 118, 119, 120, 121, 122, 123, 124, 125, 126, 127, 128, 129, 130, 131, 132, 133, 177 and 179) "Hospital Site" to exclude Wickepin lot 200 (formerly Wickepin lots 118, 119, 120, 131, 132, 133 and portion of lot 179) as surveyed and shown on Lands and Surveys Diagram 82872 and of its area being reduced to 1.062 4 hectares, accordingly. (Plan Wickepin Townsite (Wogolin Street).)

File No. 44/04.—No. 19219 (Victoria District) "Stock Route" to exclude Victoria Location 11192 as shown on Original Plan 13877 and of its area being reduced by about 526.164 9 hectares accordingly. (Plan 93/80 and 124/80.)

File No. 1406/02.—No. 22538 (Wyndham Lots 53, 54, 56, 57 and 802) "Caravan Park" to include Wyndham Lots 1691 and 1692 as shown on Lands and Surveys Diagrams 82550 and 82492 respectively and of its area being increased to 3.368 8 hectares accordingly. (Plan Wyndham 21.09 and 21.08 (Connor Street).)

File No. 1231/47 V.3.—No. 22698 (at Albany) "Recreation and Associated Business Purposes" to include Albany Lots 975, 1001, 979 and 986 and of its area being increased to about 35.897 3 hectares accordingly. (Plans A14-4 Redmond 254-4 (Cunningham Street).)

File No. 1049/48.—No. 22809 (Mount Helena Lot 289) "School Site" to include Mount Helena Lot 341 as shown on Original Plan 14131 and of its area being increased to about 20.693 9 hectares accordingly. (Plan M135-4 (Keane Street).)

File No. 1805/54.—No. 24130 (Canning Location 1285) "Public Recreation" to include Canning Location 3034 (formerly portion of Canning Location 711 being Lot 500 on Plan 12152) and of its area being increased to 7 977 square metres accordingly. (Plan M 210-4.)

File No. 4414/55.—No. 24405 (Onslow Lots 404, 301, 302, 304, 450 and 451) "Recreation and Caravan Park" to include Onslow Lots 314, 315, 316, 452, 586 and 589 as shown on Lands and Surveys Diagram 82602 and of its area being increased to 1.593 4 hectares accordingly. (Plan Onslow Townsite 38.07 (First Avenue).)

File No. 3585/57.—No. 24924 (Onslow Lot 414) "Harbour Purposes" to exclude Onslow Lot 589 as shown on Lands and Surveys Diagram 82602 and of its area being reduced to 7.706 3 hectares accordingly. (Plan Onslow Townsite 38.07 (First Avenue).)

File No. 1501/63.—No. 26979 (Roebourne lots 407, 409, 410 and 411) "Native Housing" to exclude Roebourne lot 407 and of its area being reduced to 3 036 square metres accordingly. (Plan Roebourne 9.24 (Harding Street).)

File No. 3195/62.—No. 27516 (Wellington location 4934) "Recreation" to exclude Wellington location 5261 as shown on Lands and Surveys Diagram 82985 and of its area being reduced to 4.708 9 hectares. (Plan B71-4 (Bobin Street).)

File No. 2376/65.—No. 28001 (Canning Location 2002) "Drain" to include Canning Location 3055 (formerly portion of Canning Location 25 and being the land bordered blue and marked drain reserve on Diagram 30710) and of its area being increased to 3 541 square metres accordingly. (Plan Perth 14.14 (Harry Way).)

File No. 934/68.—No. 30669 (Mount Helena Lots 319, 320 and 333) "Pipe Track" to include Mount Helena Lots 340 and 342 as shown on Original Plan 14131 and of its area being increased to 9.498 1 hectares accordingly. (Plan M135-4 (Keane Street).)

File No. 2991/70.—No. 30762 (Moora Lots 373 and 374) "Native Housing" to exclude Moora Lot 373 and of its area being reduced to 1 376 square metres accordingly. (Plan Moora Townsite 21.11 (McPherson Street).)

File No. 5085/96.—No. 30826 (Sussex location 3697) "Government Requirements" to include Sussex location 4678 and of its area being increased to about 339.126 5 hectares, accordingly. (Plan 440D/40 A.B./4 (Hamelin Bay Road West).)

File No. 3700/70.—No. 31684 (Ledge Point lot 381) "Recreation" to include Ledge Point lot 456 and of its area being increased to 57.362 6 hectares, accordingly. (Plan Ledge Point 19.30 and 19.31 (Ledge Point Road).)

File No. 858/68.—No. 31796 (Dundas Location 207) "Interstate Stock Check-Point" to include Dundas location 220 and of its area being increased to 8.464 9 hectares, accordingly. (Plan 350/80 (Eyre Highway).)

File No. 990/75.—No. 34107 (Kalgoorlie Lot 3080) "Use and Requirements of the Government Employees Housing Authority" to comprise Kalgoorlie Lot 3080 as bordered pink on Lands and Surveys Diagram 82904 and of its area being reduced to 506 square metres accordingly. (Plan Kalgoorlie-Boulder 28.37 (Piccadilly Street).)

File No. 647/63.—No. 35099 (Swan Location 9753) "Public Recreation" to comprise Swan Location 9868 as shown bordered in red on Lands and Surveys Reserve Diagram No. 265 in lieu of Location 9753 and of its area being increased to 1 288 square metres accordingly. (Plan Perth 2000 BG 34/19.30 (Anstey Road).)

F. W. BYFIELD,  
Under Secretary for Lands.

#### CANCELLATION OF RESERVES.

Department of Lands and Surveys,  
Perth, 20th October, 1978.

HIS Excellency the Governor in Executive Council has been pleased to approve, under section 37 of the Land Act, 1933-1977, of the cancellation of the following Reserves:—

File No. 2257/91.—No. 2297 (Victoria District) "Public Utility". (Plan 127/80 Coalseam Road.)

File No. 2239/95.—No. 3002 (Marmion District) "Water". (Plan Menzies, Edjudina, Kurnalpi and Kalgoorlie 1:250 000.)

File No. 3409/95.—No. 4015 (Marmion District) "Water". (Plan Menzies, Edjudina, Kurnalpi and Kalgoorlie 1:250 000.)

File No. 3409/95.—No. 4016 (Marmion District) "Water". (Plan Menzies, Edjudina, Kurnalpi and Kalgoorlie 1:250 000.)

File No. 3409/95.—No. 4017 (Marmion District) "Water". (Plan Menzies, Edjudina, Kurnalpi and Kalgoorlie 1:250 000.)

File No. 3409/95.—No. 4018 (Marmion District) "Water". (Plan Menzies, Edjudina, Kurnalpi and Kalgoorlie 1:250 000.)

File No. 1373/14 DUP.—No. 15809 (Ularring-Mulline District) "Rifle Range". (Plan 35/300.)

File No. 2693/16.—No. 16598 (Williams Lot 285) "Church Site (Methodists)". (Plan Williams Townsite 33.26 (Richardson Street).)

File No. 1205/21.—No. 17737 (Narrogin Lots 1544 and 1545) "Quarry-Gravel". (Plan Narrogin 12.37 (Cresswell Street).)

File No. 116/32.—No. 20848 (Sussex District) "Common". (Plan 440D/40 A.B/4 (Reserve Road).)

File No. 9272/97.—No. 21999 (Onslow Lots 315, 316 and 452) "Recreation—Tennis Courts". (Plan Onslow Townsite 38.07 (First Avenue).)

File No. 2048/55.—No. 24239 (Onslow Lot 314) "Recreation—Children's Playground". (Plan Onslow Townsite 38.07 (First Avenue).)

File No. 454/60.—No. 27190 (Roebourne Lot 447) "Use and Requirements of the Government Employees Housing Authority". (Plan Roebourne 10.24 (Hampton Street).)

F. W. BYFIELD,  
Under Secretary for Lands.

#### CHANGE OF PURPOSE OF RESERVES.

Department of Lands and Surveys,  
Perth, 20th October, 1978.

HIS Excellency the Governor in Executive Council has been pleased to approve, under section 37 of the Land Act, 1933-1977, of the change of purpose of the following Reserves:—

File No. 532/67, V.2.—No. 900 (Victoria District) being changed from "Public Utility" to "Preservation of Natural Features". (Plan 127/80.)

File No. 8615/12, V.3.—No. 15762 (Nelson Location 5835) being changed from "Preservation of Flora and Fauna" to "Conservation of Flora and Fauna". (Plan Manjimup Regional, North.)

File No. 6163/27.—No. 19717 (Roe District) being changed from "Water" to "Water and Conservation of Flora and Fauna". (Plan 405/80 A.1.)

File No. 5930/28.—No. 20031 (Nelson location 10896) being changed from "Hallsite and Recreation" to "Camping". (Plan 443D/40.)

File No. 1805/54.—No. 24130 (Canning Location 1285) being changed from "Recreation" to "Public Recreation". (Plan M 210-4.)

File No. 2702/60.—Nos. 26677 to 26682 inclusive (Nelson Locations 12683, 12687, 12688, 12689, 12691 and 12692 respectively) being changed from "Conservation of Flora and Fauna" to "Water and Conservation of Flora and Fauna". (Plan 443/80.)

File No. 1342/64.—No. 28377 (Swan location 9585) being changed from "Ngal-a Mothercraft Home and Training Centre" to "Government Requirements". (Plan Perth 2000 09.24, 09.25, 10.24, 10.25.)

File No. 5085/96.—No. 30826 (Sussex Location 3697 and 4678) being changed from "Government Requirements" to "National Park". (Plan 440D/40 A.B/4.)

File No. 535/73.—No. 32456 (Canning Locations 2491 and 2492) being changed from "Government Requirements (Mental Health Services)" to "Site for Ngal-a Family Day Care Centre". (Plan F60-4.)

F. W. BYFIELD,  
Under Secretary for Lands.

#### NAMING OF CLASS "A" RESERVE.

Department of Lands and Surveys,  
Perth, 20th October, 1978.

Corres. No. 5085/96.

IT is notified for general information that Class "A" Reserve No. 30826 (Sussex location 3697 and 4678) set apart for the purpose of "National Park" is hereby named "Leeuwin-Naturaliste National Park". (Plan 440D/40.)

F. W. BYFIELD,  
Under Secretary for Lands.

#### NAMING OF STREET.

Shire of Manjimup.

Department of Lands and Surveys,  
Perth, 20th October, 1978.

Corres. No. 2936/58.

IT is hereby notified for general information that His Excellency the Governor in Executive Council has been pleased to approve under section 10 of the Land Act, 1933-1977, of the name Richards Street being applied to the whole of the partly surveyed road commencing at the southwestern side of Wheatley Coast Road and extending southwestward along the northeastern and northwestern boundaries of Northcliffe lot 1 and to and along the northwestern boundaries of lots 32, 49 (Part of Reserve No. 18771) and 50 (Part of Reserve No. 18771) and onward to terminate at the north-eastern boundary of vacant Crown land.

(Public Plan Northcliffe Townsite.)

F. W. BYFIELD,  
Under Secretary for Lands.

#### CHANGE OF NAME OF STREET.

Shires of Dowerin and Goomalling.

Department of Lands and Surveys,  
Perth, 20th October, 1978.

Corres. No. 1012/75.

IT is hereby notified for general information that His Excellency the Governor in Executive Council has been pleased to approve, under section 10 of the Land Act, 1933-1977, of the change of name of Udenberry Road to Dowerin-Konnongorring Road of the whole of Road No's. 5614, 15024 and 15025 and those portions of Road No. 3809 and surveyed

road commencing at the eastern side of Northam-Pithara Road (Road No. 9875) and extending generally eastward along part of the northern boundary of Avon Location 13104, the northern boundary of Location 25495 (Reserve No. 20646), the westernmost and northernmost boundaries of location 13105, to and along the northern boundaries of location 10814 and the southern severance of location 15040, the north-western and northern boundaries of location 25557, the north-western boundary of the southern severances of locations 20942 and 24454, the northern boundaries of locations 17796 and 25070, through locations 20338 and 24447, along part of the eastern boundary of location 24447 and the northern boundary of the western severance of location 24490 to terminate at the western side of Road No. 2994.

(Public Plans 32B/40 and 33A/40.)

F. W. BYFIELD,  
Under Secretary for Lands.

AMENDMENT OF THE BOUNDARIES OF THE LOCALITIES OF CLAREMONT AND PEPPERMINT GROVE.

Town of Claremont and Shire of Peppermint Grove.

Department of Lands and Surveys,  
Perth, 20th October, 1978.

Corres. No. 2608/65.

IT is hereby notified for general information that His Excellency the Governor in Executive Council has been pleased to approve, under section 10 of the Land Act, 1933-1977, of the amendment of the boundaries of the localities of Claremont and Peppermint Grove to those shown in red on Miscellaneous Plan No. 953.

F. W. BYFIELD,  
Under Secretary for Lands.

CHANGE OF NAME OF STREET.

Shire of Dumbleyung.

Department of Lands and Surveys,  
Perth, 20th October, 1978.

Corres. No. 2011/71.

IT is hereby notified for general information that His Excellency the Governor in Executive Council has been pleased to approve, under section 10 of the Land Act, 1933-1977 of the change of name of Willack Road to Willock Road of the whole of the surveyed road and Road No. 15327 commencing at the western side of Tarin Rock Road South (Road No. 5604) and extending south-westward through Williams Locations 10694 and 9733 thence southward along part of the western boundary of the last mentioned location to terminate at the northern side of Old Lake Grace Road.

(Public Plan Kukerin S.E. 1:25 000.)

F. W. BYFIELD,  
Under Secretary for Lands.

NAMING OF STREET.

Shire of Wagin.

Department of Lands and Surveys,  
Perth, 20th October, 1978.

Corres. No. 2461/63.

IT is hereby notified for general information that His Excellency the Governor in Executive Council has been pleased to approve under section 10 of the Land Act, 1933-1977, of the name Airfield Road being applied to:—

- (a) the whole of the surveyed road commencing at the north-eastern side of railway reserve and extending northeastward along a southeastern boundary of Wagin lot 309 (part of Reserve No. 10364) and onward to and along the southeastern

boundaries of vacant Crown land, lot 1795 and again vacant Crown land to terminate at the north-western side of railway reserve.

- (b) that portion of surveyed road commencing at the southeastern side of railway reserve and extending northeastward along the northwestern boundary of vacant Crown land onwards to and along part of the northwestern boundary of Wagin lot 920 (Reserve No. 20595) to terminate at the southwestern side of Bullock Hills Road.

(Public Plans Wagin 21.34 and Regional.)

F. W. BYFIELD,  
Under Secretary for Lands.

CHANGE OF NAME OF STREET.

Shire of Armadale-Kelmscott.

Department of Lands and Surveys,  
Perth, 20th October, 1978.

Corres. No. 504/58, V.3.

IT is hereby notified for general information that His Excellency the Governor in Executive Council has been pleased to approve, under section 10 of the Land Act, 1933-1977, of the change of name of Parker Road to Spring Road of the whole of the surveyed road commencing at the western side of Jarrah Road and extending westward along the northeastern and northern boundaries of lot 11 of Canning location 32 (Land Titles Office Plan 7098) and the northern boundaries of lots 10 and 9 of the said location (Plan 7098) to terminate at the eastern boundaries of lots 1 (Diagram 15082) 27 and 26 (Diagram 17642) of that location.

(Public Plan K99-4.)

F. W. BYFIELD,  
Under Secretary for Lands.

CHANGE OF NAME OF STREET.

Town of Geraldton.

Department of Lands and Surveys,  
Perth, 20th October, 1978.

Corres. No. 1474/71.

IT is hereby notified for general information that His Excellency the Governor in Executive Council has been pleased to approve, under section 10 of the Land Act, 1933-1977 of the change of name of Pead Street to Chapman Road of the whole of the road surveyed and shown coloured light brown on Lands and Surveys Diagram 82813 and abutting the northwestern and southwestern boundaries of the closed road shown bordered blue on the said Diagram.

(Public Plan Geraldton 2000 15.19.)

F. W. BYFIELD,  
Under Secretary for Lands.

FORFEITURES.

THE following leases and licenses together with all rights, title and interest therein have this day been forfeited to the Crown under the Land Act, 1933-1977 for the reasons stated:—

Name; Lease or License; District; Reason;  
Corres. No. ; Plan.

Fesus, A. & M.; 338/13155; Boulder Lot 2589; Non-compliance with conditions; 2009/74; Kalgoorlie-Boulder 30 : 35.

18th October, 1978.

F. W. BYFIELD,  
Under Secretary for Lands.

## LAND ACT, 1933-1977.

## Land Release.

Department of Lands and Surveys,  
Perth, 20th October, 1978.

File No. 4556/51.

HIS Excellency the Governor in Executive Council has been pleased to approve under section 45A of the Land Act, 1933-1977, of Cue Lot 493 being made available for sale in fee simple at the purchase price of one dollar (\$1.00).

Applications must be lodged at the Department of Lands and Surveys, Perth.

(Plan Cue Townsite (Austin Street).)

F. W. BYFIELD,  
Under Secretary for Lands.

## LAND ACT, 1933-1977.

## Land Release.

Department of Lands and Surveys,  
Perth, 20th October, 1978.

File No. 1771/73.

HIS Excellency the Governor in Executive Council has been pleased to approve under section 45A of the Land Act, 1933-1977, of Karratha Lot 1114 being made available for sale in fee simple at the purchase price of two thousand five hundred and fifty dollars (\$2 550.00) and subject to the payment for improvements at valuation, in cash, should the successful applicant be other than the former lessee.

Applications must be lodged at the Department of Lands and Surveys, Perth.

(Plan Karratha 26.19 (Mooligunn Road).)

F. W. BYFIELD,  
Under Secretary for Lands.

## LAND ACT, 1933-1977.

## Land Release.

Department of Lands and Surveys,  
Perth, 20th October, 1978.

File No. 539/78.

HIS Excellency the Governor in Executive Council has been pleased to approve under section 45A of the Land Act, 1933-1977, of Port Hedland Lot 5167 being made available for sale in fee simple at the purchase price of three thousand eight hundred and seventy five dollars (\$3 875.00) and subject to the payment for improvements at valuation, in cash, should the successful applicant be other than the former lessee.

Applications must be lodged at the Department of Lands and Surveys, Perth.

(Plan Port Hedland 24.27 (Sandhill Street).)

F. W. BYFIELD,  
Under Secretary for Lands.

## LAND ACT, 1933-1977.

## Land Release.

Department of Lands and Surveys,  
Perth, 20th October, 1978.

File No. 2107/75.

HIS Excellency the Governor in Executive Council has been pleased to approve under section 45A of the Land Act, 1933-1977, of Southern Cross Lot 303 being made available for sale in fee simple at the purchase price of two hundred and fifty dollars (\$250.00) and subject to the payment for improvements at valuation, in cash, should the successful applicant be other than the former lessee.

Applications must be lodged at the Department of Lands and Surveys, Perth.

(Plan Southern Cross Townsite (Arcturus Street).)

F. W. BYFIELD,  
Under Secretary for Lands.

## LAND ACT, 1933-1977.

## Land Release.

Department of Lands and Surveys,  
Perth, 20th October, 1978.

File No. 3449/56.

HIS Excellency the Governor in Executive Council has been pleased to approve under section 45A of the Land Act, 1933-1977, of Beacon lot 13 being made available for sale in fee simple for "Residential Purposes" at the purchase price of three hundred dollars (\$300.00) and subject to the following conditions:—

(a) The purchaser shall erect on the lot purchased a residence to comply with Local Authority by-laws within four (4) years from the due date of the first instalment. If this condition has not been complied within the time prescribed, the land may be absolutely forfeited together with all purchase money and fees that may have been paid.

On payment of the first instalment of purchase money a license will be available, on application, upon which a mortgage can be registered. A Crown Grant (freehold) will not issue until the purchaser has complied with the building condition. A holder of a license may apply to the Minister for Lands for permission to transfer a license.

(b) Applications, accompanied by a deposit of \$30.00 must be lodged at the Department of Lands and Surveys, Perth on or before Wednesday, 22nd November, 1978.

(c) Balance of purchase money shall be paid within twenty-four months of the date of approval of application by eight (8) equal quarterly instalments on the first days of January, April, July and October in each year. The first instalment of purchase money shall become due and payable on the first day of the quarter next following the date of approval of application, the Crown Grant fee being payable with the last instalment of purchase money: Provided that amounts paid during the twelve months commencing on the first day of the quarter next following the date of approval of application shall be interest free but all moneys outstanding after that period shall be subject to interest at a rate of 10% per annum calculated at quarterly rests on the balance outstanding at the end of the previous quarter. Such interest shall be due and payable with the prescribed instalment. Nothing shall prevent the balance of purchase money and fees being paid at an earlier date should the purchaser so desire but a Crown Grant shall not issue until the conditions under which the lot was made available for sale have been fulfilled.

A person in the employ of the State must apply through the Under Secretary for Lands for the Governor's permission to hold this land. Written approval of the Permanent Head concerned should accompany such application.

All applications lodged on or before the closing date will be treated as having been received on that date, and if there are more applications than one for the lot the application to be granted will be decided by the Land Board.

(Plan Beacon Townsite (Lindsay Street).)

F. W. BYFIELD,  
Under Secretary for Lands.

## LAND ACT, 1933-1977.

## Land Release.

Department of Lands and Surveys,  
Perth, 20th October, 1978.

File No. 6800/49.

HIS Excellency the Governor in Executive Council has been pleased to approve under section 45A of the Land Act, 1933-1977 of Bullaring lot 23 being

made available for sale in fee simple for "Residential Purposes" at the purchase price of three hundred dollars (\$300) and subject to the following conditions:—

- (a) The purchaser shall erect on the lot purchased a residence to comply with Local Authority by-laws within four (4) years from the due date of the first instalment. If this condition has not been complied with in the time prescribed, the land may be absolutely forfeited together with all purchase money and fees that may have been paid.

On payment of the first instalment of purchase money a license will be available, on application, upon which a mortgage can be registered. A Crown Grant (freehold) will not issue until the purchaser has complied with the building condition. A holder of a license may apply to the Minister for Lands for permission to transfer a license.

- (b) Applications, accompanied by a deposit of \$30.00 must be lodged at the Department of Lands and Surveys, Perth on or before Wednesday November 22, 1978.

- (c) Balance of purchase money shall be paid within twenty-four months of the date of approval of application by eight (8) equal quarterly instalments on the first days of January, April, July and October in each year. The first instalment of purchase money shall become due and payable on the first day of the quarter next following the date of approval of application, the Crown Grant fee being payable with the last instalment of purchase money: Provided that amounts paid during the twelve months commencing on the first day of the quarter next following the date of approval of application shall be interest free but all moneys outstanding after that period shall be subject to interest at a rate of 10% per annum calculated at quarterly rests on the balance outstanding at the end of the previous quarter. Such interest shall be due and payable with the prescribed instalment. Nothing shall prevent the balance of purchase money and fees being paid at an earlier date should the purchaser so desire but a Crown Grant shall not issue until the conditions under which the lot was made available for sale have been fulfilled.

A person in the employ of the State must apply through the Under Secretary for Lands for the Governor's permission to hold this land. Written approval of the Permanent Head concerned should accompany such application.

All applications lodged on or before the closing date will be treated as having been received on that date, and if there are more applications than one for the lot the application to be granted will be decided by the Land Board.

(Plan Bullaring Townsite (Attwood Street).)

F. W. BYFIELD,  
Under Secretary for Lands.

LAND ACT, 1933-1977.

Land Release.

Department of Lands and Surveys,  
Perth, 20th October, 1978.

File No. 87 58/13.

HIS Excellency the Governor in Executive Council has been pleased to approve under section 45A of the Land Act, 1933-1977 of Dudinin Lot 45 being made available for sale in fee simple for "Residential Purposes" at the purchase price of three hundred dollars (\$300) and subject to the following conditions:—

- (a) The purchaser shall erect on the lot purchased a residence to comply with Local Authority by-laws within four (4) years from the due date of the first instalment. If this condition has not been complied

with in the time prescribed, the land may be absolutely forfeited together with all purchase money and fees that may have been paid.

On payment of the first instalment of purchase money a license will be available, on application, upon which a mortgage can be registered. A Crown Grant (freehold) will not issue until the purchaser has complied with the building condition. A holder of a license may apply to the Minister for Lands for permission to transfer a license.

- (b) Applications, accompanied by a deposit of \$30 must be lodged at the Department of Lands and Surveys, Perth on or before Wednesday November 22, 1978.

- (c) Balance of purchase money shall be paid within twenty-four months of the date of approval of application by eight (8) equal quarterly instalments on the first days of January, April, July and October in each year. The first instalment of purchase money shall become due and payable on the first day of the quarter next following the date of approval of application, the Crown Grant fee being payable with the last instalment of purchase money: Provided that amounts paid during the twelve months commencing on the first day of the quarter next following the date of approval of application shall be interest free but all moneys outstanding after that period shall be subject to interest at a rate of 10% per annum calculated at quarterly rests on the balance outstanding at the end of the previous quarter. Such interest shall be due and payable with the prescribed instalment. Nothing shall prevent the balance of purchase money and fees being paid at an earlier date should the purchaser so desire but a Crown Grant shall not issue until the conditions under which the lot was made available for sale have been fulfilled.

A person in the employ of the State must apply through the Under Secretary for Lands for the Governor's permission to hold this land. Written approval of the Permanent Head concerned should accompany such application.

All applications lodged on or before the closing date will be treated as having been received on that date, and if there are more applications than one for the lot the application to be granted will be decided by the Land Board.

(Plan Dudinin Townsite (Johnston Street).)

F. W. BYFIELD,  
Under Secretary for Lands.

LAND ACT, 1933-1977.

Land Release.

Department of Lands and Surveys,  
Perth, 20th October, 1978.

File No. 1976/72.

HIS Excellency the Governor in Executive Council has been pleased to approve under section 45A of the Land Act, 1933-1977 of Halls Creek lot 188 being made available for sale in fee simple for "Residential Purposes" at the purchase price of Three Hundred dollars (\$300) and subject to the following conditions:—

- (a) The purchaser shall erect on the lot purchased a residence to comply with Local Authority by-laws within four (4) years from the due date of the first instalment. If this condition has not been complied with in the time prescribed, the land may be absolutely forfeited together with all purchase money and fees that may have been paid.

On payment of the first instalment of purchase money a license will be available, on application, upon which a mortgage can be registered. A Crown Grant (free-

hold) will not issue until the purchaser has complied with the building condition. A holder of a license may apply to the Minister for Lands for permission to transfer a license.

- (b) Payment for improvements at valuation, in cash.
- (c) Applications, accompanied by a deposit of \$30 must be lodged at the Department of Lands and Surveys, Perth on or before Wednesday November 22, 1978.
- (d) Balance of purchase money shall be paid within twenty-four months of the date of approval of application by eight (8) equal quarterly instalments on the first days of January, April, July and October in each year. The first instalment of purchase money shall become due and payable on the first day of the quarter next following the date of approval of application, the Crown Grant fee being payable with the last instalment of purchase money: Provided that amounts paid during the twelve months commencing on the first day of the quarter next following the date of approval of application shall be interest free but all moneys outstanding after that period shall be subject to interest at a rate of 10% per annum calculated at quarterly rests on the balance outstanding at the end of the previous quarter. Such interest shall be due and payable with the prescribed instalment. Nothing shall prevent the balance of purchase money and fees being paid at an earlier date should the purchaser so desire but a Crown Grant shall not issue until the conditions under which the lot was made available for sale have been fulfilled.

A person in the employ of the State must apply through the Under Secretary for Lands for the Governor's permission to hold this land. Written approval of the Permanent Head concerned should accompany such application.

All applications lodged on or before the closing date will be treated as having been received on that date, and if there are more applications than one for the lot the application to be granted will be decided by the Land Board.

(Plan Halls Creek 32.24 (John Flynn Street).)

F. W. BYFIELD,  
Under Secretary for Lands.

#### LAND ACT, 1933-1977.

##### Land Release.

Department of Lands and Surveys,  
Perth, 20th October, 1978.

File No. 95/54.

HIS Excellency the Governor in Executive Council has been pleased to approve under section 45A of the Land Act, 1933-1977 of Wandering lots 42, 44 and 47 being made available for sale in fee simple for "Residential Purposes" at the purchase price of five hundred dollars (\$500) per lot and subject to the following conditions:—

- (a) The purchaser shall erect on the lot purchased a residence to comply with Local Authority by-laws within four (4) years from the due date of the first instalment. If this condition has not been complied with in the time prescribed, the land may be absolutely forfeited together with all purchase money and fees that may have been paid.

On payment of the first instalment of purchase money a license will be available, on application, upon which a mortgage can be registered. A Crown Grant (freehold) will not issue until the purchaser has complied with the building condition. A holder of a license may apply to the Minister for Lands for permission to transfer a license.

- (b) Applications, accompanied by a deposit of \$50 must be lodged at the Department of Lands and Surveys, Perth on or before Wednesday November 22, 1978.

- (c) Balance of purchase money shall be paid within twenty-four months of the date of approval of application by eight (8) equal quarterly instalments on the first days of January, April, July and October in each year. The first instalment of purchase money shall become due and payable on the first day of the quarter next following the date of approval of application, the Crown Grant fee being payable with the last instalment of purchase money: Provided that amounts paid during the twelve months commencing on the first day of the quarter next following the date of approval of application shall be interest free but all moneys outstanding after that period shall be subject to interest at a rate of 10% per annum calculated at quarterly rests on the balance outstanding at the end of the previous quarter. Such interest shall be due and payable with the prescribed instalment. Nothing shall prevent the balance of purchase money and fees being paid at an earlier date should the purchaser so desire but a Crown Grant shall not issue until the conditions under which the lots were made available for sale have been fulfilled.

A person in the employ of the State must apply through the Under Secretary for Lands for the Governor's permission to hold this land. Written approval of the Permanent Head concerned should accompany such application.

All applications lodged on or before the closing date will be treated as having been received on that date, and if there are more applications than one for the lots the application to be granted will be decided by the Land Board.

(Plan Wandering Townsite (Dowsett and White Street).)

F. W. BYFIELD,  
Under Secretary for Lands.

#### APPLICATIONS FOR LEASING.

Department of Lands and Surveys,  
Perth, 20th October, 1978.

Corres. No. 1455/72.

APPLICATIONS are invited under section 117 of the Land Act, 1933-1977 for the leasing of the Collie lots shown in the schedule for the purpose of "Light Industry" for a term of 21 years at the rentals shown.

On completion of substantial development to the satisfaction of the Minister for Lands the lessee may surrender his lease in order that the land may be made available in freehold. In this regard it is advised that the lessee should not anticipate freehold title before providing full details of contemplated development for departmental examination and approval. The price for the land shall be as shown on the schedule and shall remain valid for a period of 3 years from this date.

Intending applicants shall submit with their application an outline plan drawn to scale, showing development proposed within two years from the date of approval of the application.

The Minister for Lands reserves the right to refuse any application on the grounds that the proposed development is inadequate or unsuitable.

The services provided to these lots are water and roads and the service premium, as shown in the schedule is payable in cash within 30 days of acceptance of application.

The land is made available for leasing subject to the following conditions:

- (1) The land shall not be used for any purpose other than "Light Industry" without the prior approval in writing of the Minister for Lands.



- (2) The land shall be occupied and used by the lessee for the purpose specified within nine (9) months of the commencement of the lease and thereafter will be continuously so used to the satisfaction of the Minister.
- (3) The lessee shall, within twelve months from commencement of the lease, fence the external boundaries with a fence to the satisfaction of the Minister.
- (4) The lessee shall not without the previous consent in writing of the Minister for Lands assign, transfer, mortgage sublet or part with the possession of the demised land.
- (5) All buildings, erections, paving, drainage and other works shall be to the approval of the Local Authority and the lessee shall perform, discharge and execute all requisitions and works unto the demised land as are or may be required by any local or public authority operating under any statute by-law or regulation.
- (6) The lessee shall maintain existing and future improvements to the satisfaction of the Minister for Lands.
- (7) The rent shall be subject to reappraisal at the end of the seventh and fourteenth years of the term.
- (8) The Minister or his representative may enter the land for inspection at any reasonable time.
- (9) The land shall be filled to levels specified by, and acceptable to the Minister or his nominee and the Shire Council.
- (10) The lessee shall indemnify the Minister against all claims for damage to property or persons arising from the use of the land.
- (11) Compensation shall not be payable to the lessee in respect of any improvements effected by him on the demised land and remaining thereon at the expiration or earlier determination of the lease.
- (12) It shall be lawful for the lessee at any time within the three calendar months immediately following the expiration of the term or earlier determination of the lease, to take down, remove, and carry away any buildings, structures, improvements and plant the property of the lessee.
- (13) On determination of the lease, the lessee shall fill in, consolidate and level off any unevenness, excavation or hole caused by him during the term of the lease or by removal of his improvements and shall leave the demised land in a clean, neat and tidy condition to the satisfaction of the Minister for Lands and shall remove any or all waste matter as required by the Minister.

## Schedule.

Collie Lot; Street; Area; Annual Rent;  
Conversion Price; Service Premium; Deposit.

2051;	Rowlands Road;	3 208 m <sup>2</sup> ;	\$180;	\$2 280;	\$2 166;	\$93.50.
2052;	Rowlands Road;	3 322 m <sup>2</sup> ;	\$185;	\$2 330;	\$2 198;	\$96.00.
2053;	Rowlands Road;	3 649 m <sup>2</sup> ;	\$200;	\$2 460;	\$2 293;	\$103.50.
2055;	Rowlands Road;	3 961 m <sup>2</sup> ;	\$205;	\$2 580;	\$2 388;	\$106.00.
2056;	Sweeney Court;	2 991 m <sup>2</sup> ;	\$175;	\$2 200;	\$2 103;	\$91.00.
2057;	Sweeney Court;	2 703 m <sup>2</sup> ;	\$165;	\$2 080;	\$2 018;	\$86.00.
2058;	Sweeney Court;	3 092 m <sup>2</sup> ;	\$180;	\$2 240;	\$2 134;	\$93.50.
2059;	Sweeney Court;	5 715 m <sup>2</sup> ;	\$265;	\$3 290;	\$2 895;	\$136.00.

(3)—80031

2060;	Sweeney Court;	4 585 m <sup>2</sup> ;	\$225;	\$2 830;	\$2 568;	\$116.00.
2061;	Sweeney Court;	3 119 m <sup>2</sup> ;	\$180;	\$2 250;	\$2 145;	\$93.50.
3062;	Sweeney Court;	2 666 m <sup>2</sup> ;	\$165;	\$2 070;	\$2 008;	\$86.00.
2063;	Rowlands Road;	2 948 m <sup>2</sup> ;	\$175;	\$2 180;	\$2 092;	\$91.00.
2064;	Rowlands Road;	5 654 m <sup>2</sup> ;	\$260;	\$3 260;	\$2 874;	\$133.50.
2065;	Rowlands Road;	3 710 m <sup>2</sup> ;	\$200;	\$2 480;	\$2 314;	\$103.50.
2066;	Marshall Street;	4 295 m <sup>2</sup> ;	\$220;	\$2 720;	\$2 483;	\$113.50.
2067;	Marshall Street;	1.295 0 ha.;	\$445;	\$5 590;	\$4 987;	\$226.00.
2068;	Marshall Street;	3 148 m <sup>2</sup> ;	\$180;	\$2 260;	\$2 145;	\$93.50.
2069;	Marshall Street;	2 927 m <sup>2</sup> ;	\$180;	\$2 290;	\$2 082;	\$93.50.
2070;	Mornington Mills Road;	3 581 m <sup>2</sup> ;	\$195;	\$2 430;	\$2 272;	\$101.00.
2071;	Mornington Mills Road;	3 581 m <sup>2</sup> ;	\$195;	\$2 430;	\$2 272;	\$101.00.
2072;	Mornington Mills Road;	3 581 m <sup>2</sup> ;	\$195;	\$2 430;	\$2 272;	\$101.00.
2073;	Collins Street;	4 878 m <sup>2</sup> ;	\$235;	\$2 950;	\$2 652;	\$121.00.
2074;	Mornington Mills Road;	4 864 m <sup>2</sup> ;	\$235;	\$2 950;	\$2 642;	\$121.00.

A person in the employ of the State must apply through the Under Secretary for Lands for the Governor's permission to hold this land. Written approval of the Permanent Head concerned should accompany such application.

Applications must be lodged at the Department of Lands and Surveys Perth on or before Wednesday November 22, 1978 accompanied by the deposit shown.

All applications lodged on or before that date will be treated as having been received on the closing date, and if there are more applications than one for any lot, the application to be granted will be decided by the Land Board.

(Plans Collie 30.30, 31.30 and 31.31.)

F. W. BYFIELD,  
Under Secretary for Lands.

## APPLICATIONS FOR LEASING.

Department of Lands and Surveys,  
Perth, 20th October, 1978.

Corres No. 3180/75.

APPLICATIONS are invited under section 32 of the Land Act, 1933-1977 for the leasing of Swan Location 9313 (Reserve 34216) containing an area of 8 032 square metres for the purpose of "Grazing and Cultivation" for a term of 1 year at a rental of \$100 per annum.

The land is made available for leasing subject to the following conditions:—

- (1) The land shall not be used for any purpose other than "Grazing and Cultivation" without the prior approval in writing of the Minister for Lands.
- (2) The land shall be occupied and used by the lessee for the purpose specified within nine (9) months of the commencement of the lease and thereafter will be continuously so used to the satisfaction of the Minister.
- (3) The lessee shall, within twelve months from commencement of the lease, fence the external boundaries with a stock-proof fence to the satisfaction of the Minister.
- (4) The lease shall be renewable at the will of the Minister for Lands and subject to termination at three months' notice by

either party after the initial term of one (1) year. Should the lease be so renewed, the rental fixed may be reappraised at such amount as the Minister for Lands may at any time and from time to time determine.

- (5) The lessee shall not without the previous consent in writing of the Minister for Lands assign, transfer, mortgage, sublet or part with the possession of the demised land.
- (6) Power is reserved to the Minister for Lands to direct that the number of stock depasturing on the demised land shall be reduced if the Minister is of the opinion that the demised land is overstocked to an extent sufficient or likely to cause permanent damage to the land; failure to comply with any such direction will result in the forfeiture of the lease.
- (7) The lessee shall maintain existing and future improvements to the satisfaction of the Minister for Lands.
- (8) Compensation shall not be payable to the lessee in respect of any improvements effected by him on the demised land and remaining thereon at the expiration or earlier determination of the lease.
- (9) It shall be lawful for the lessee at any time within the three calendar months immediately following the expiration of the term or earlier determination of the lease, to take down, remove, and carry away any buildings, structures, improvements and plant the property of the lessee.
- (10) On determination of the lease, the lessee shall fill in, consolidate and level off any unevenness, excavation or hole caused by him during the term of the lease or by removal of his improvements and shall leave the demised land in a clean, neat and tidy condition to the satisfaction of the Minister for Lands and shall remove any or all waste matter as required by the Minister.

A person in the employ of the State must apply through the Under Secretary for Lands for the Governors permission to hold this land. Written approval of the Permanent Head concerned should accompany such application.

Applications must be lodged at the Department of Lands and Surveys Perth on or before Wednesday, 22nd November, 1978 accompanied by a deposit of \$53.50.

All applications lodged on or before that date will be treated as having been received on the closing date, and if there are more applications than one for the location, the application to be granted will be decided by the Land Board.

(Plan Swan 2000 21.16 Strachan Road.)

F. W. BYFIELD,  
Under Secretary for Lands.

#### LEDGE POINT TOWNSITE.

##### Amendment of Boundaries.

Department of Lands and Surveys,  
Perth, 20th October, 1978.

Corres. No. 4771/52, V.3.

IT is hereby notified that His Excellency the Governor in Executive Council has been pleased to approve under section 10 of the "Land Act, 1933-1977, of the amendment of the boundaries of Ledge Point Townsite to include Ledge Point lot 456 as surveyed and shown on Original Plan 14287. (Public Plan Ledge Point 19.30 and 19.31.)

F. W. BYFIELD,  
Under Secretary for Lands.

#### LOCAL GOVERNMENT ACT, 1960-1978.

##### Closure of Streets.

WHEREAS, Bentley Proprietary Limited, being the owner of the land which adjoins the street hereunder described has agreed to the request of the Town of Canning to close the said street.

Canning.

File No. 1665/72.

C.947. All those portions of Prescott Street shown bordered pink and blue on Lands and Surveys Diagram 82757. (Public Plans Perth 2000/17.19 and 17.20.)

WHEREAS, Walba Holdings Pty. Ltd., John Frederic Martin Gillett, Edward John Dowling, Stanley Phillip Mountford and Elizabeth Jean Mountford, being the owners of the land which adjoins the street hereunder described have agreed to the request of the Town of Kalamunda to close the said street.

Kalamunda.

File No. 2431/66.

K.813. All that portion of Lascelles Parade along the western boundaries of Lots 10, 11, 12 and 13 of Swan Location 1532 (Office of Titles Plan 2577) and along the southwestern boundaries of Lots 13 to 17, inclusive; from a line in prolongation southward of the northwestern boundary of Lot 10 to a line in prolongation southward of the southeastern boundary of Lot 17. (Public Plans M194-4 and Perth 2000/24.26.)

WHEREAS, the Minister for Lands, being the owner of the land which adjoins the street hereunder described has agreed to the request of the Shire of Bruce Rock to close the said street.

Bruce Rock.

File No. 3912/76.

B. 995 (a) All that portion of surveyed way along the western boundaries of Bruce Rock Lots 343 to 346, inclusive; from a line in prolongation westward of the northern boundary of Lot 343 to the northern side of Brownlie Street.

(b) All that portion of Westral Street, plus widenings, along part of the eastern boundary of Bruce Rock Lot 368; from the northern side of Brownlie Street to the southern side of Swan Street (Road No. 11231).

(c) All that portion of Brownlie Street plus widening, now comprised in Bruce Rock Lots 433, 432, 431, 436, 438 and 439, surveyed on Original Plan 14223. (Public Plan Bruce Rock Townsite.)

WHEREAS, Norman Watson Smith, being the owner of the land which adjoins the street hereunder described has agreed to the request of the Shire of Kojonup to close the said street.

Kojonup.

File No. 244/33.

K.816. The whole of Road No. 10023 shown bordered blue on Original Plan 14189. (Public Plan 437A/40 A.2.)

WHEREAS, the Minister for Lands, being the owner of the land which adjoins the street hereunder described has agreed to the request of the Shire of Porth Hedland to close the said street.

Port Hedland.

File No. 672/70.

P. 698. All those portions of The Esplanade and Sutherland Street now comprising Port Hedland Lot 5178, surveyed and shown bordered pink on Original Plan 14191. (Public Plans Porth Hedland 2000/23.34, 24.24 and 25.34.)

WHEREAS, the Minister for Lands, being the owner of the land which adjoins the street hereunder described has agreed to the request of the Shire of West Kimberley to close the said street.

West Kimberley.

File No. 716/77.

W.1107. (a) All that portion of Heytesbury Street along the western boundaries of Derby Suburban Lots 2 and 19; from the southern side of Guildford Street to the northern side of Fitzroy Street.

(b) All that portion of Fitzroy Street commencing from a line in prolongation southward of the eastern boundary of Derby Suburban Lot 19 and extending westward along the southern boundary of Suburban Lot 19 and onward to an eastern boundary of Derby Lot 823 (Reserve No. 34220).

(c) All that portion of Guildford Street commencing from a line in prolongation northward of the eastern boundary of Derby Suburban Lot 2 and extending westward along the northern boundary of Suburban Lot 2 and to and along the northern boundary of Suburban Lot 1 to an eastern boundary of Derby Lot 823 (Reserve No. 34220). (Public Plan Derby 2000/03.05).

WHEREAS, Worsley Timber Pty. Ltd. and Bernard Kennedy Mills, being the owners of the land which adjoins the street hereunder described have agreed to the request of the Shire of Mullewa to close the said street.

Mullewa.

File No. 2867/64.

M799. All that portion of surveyed and unsurveyed road along part of the northern boundary of Wongoondy Estate Lot 28 as shown coloured brown on Lands and Surveys Diagrams 60538 and 60539 now comprised in Victoria Location 10963 on Original Plan 11631. (Plan 127/80C1.)

WHEREAS, Neil Same, being the owner of the land which adjoins the street hereunder described has agreed to the request of the Shire of Boddington to close the said street.

Boddington.

File No. 3622/77.

B.992. The whole of the partly surveyed road along part of the northeastern boundary of Williams location 10979 (portion of Reserve No. 23633); from the southwestern side of Newmarket Road to a northern boundary of location 11983. (Public Plan 384A/40 B1.)

WHEREAS, Minister for Lands, being the owner of the land which adjoins the street hereunder described has agreed to the request of the Shire of Broome to close the said street.

Broome.

File No. 625/24.

B.998. (a) The whole of Road No. 7136, Broome, as described in the notice published in the *Government Gazette* dated July 4, 1924, page 1206 and as deviated by the notice published in the *Government Gazette* dated March 18, 1938, page 408.

(b) The whole of Road No. 7137, Broome, as described in the notice published in the *Government Gazette* dated July 4, 1924, page 1206. (Public Plans Broome Townsite Sheets 1 and 2 and Broome Regional.)

WHEREAS, Archibald John Taylor Morrison and Kimberley John Taylor Morrison, being the owners of the land which adjoins the street hereunder described have agreed to the request of the Shire of Busselton to close the said street.

Busselton.

File No. 2116/72.

B. 988. All that portion of Caves Road (Road No. 118), Quindalup, shown bordered blue on Lands and Surveys Diagram 82593. (Public Plans Quindalup Townsite 12.37 and 13.37.)

WHEREAS, Leonard Milgraum, Geoffrey George Hammond, Michael Robert Hamilton Holmes a Court, Arthur Eric Daley, and John Clement Bahen being the owners of the land which adjoins the street hereunder described have agreed to the request of the Shire of Dandaragan to close the said street.

Dandaragan.

File No. 881/71.

D593. All that portion of Road No. 301 being the land comprising Special Lease 3116/3968. (Public Plans Jurien Townsite Boullanger and Hill River 1:50,000.)

And whereas the Council has requested closure of the said streets. And whereas the Governor in Executive Council has approved these requests; it is notified that the said streets are hereby closed.

F. W. BYFIELD,  
Under Secretary for Lands.

#### LOCAL GOVERNMENT ACT, 1960-1978.

Department of Lands and Surveys,  
Perth, 20th October, 1978.

IT is hereby declared that, pursuant to the resolution of the Shire of Roebourne passed at a meeting of the Council held on or about 24th April, 1974 and 28th May, 1975, the undermentioned lands have been set apart, taken, or resumed under section 17 of the Public Works Act, 1902, for the purpose of a new road, that is to say:—

Roebourne.

2896/72 (MR 1097) MRD 690/72.

Road No. 15863 (North West Coastal Highway)—(Regazettal). A strip of land varying in width, commencing within Reserve No. 611 as shown on Original Plan 13945 and extending as delineated and coloured mid and dark brown on Original Plans 13945, 13941, 13942, 13944 and 13943 as surveyed westward through Reserve No. 611 thence generally northwestward through Roebourne lot 390 and portion of lot 451 (Reserve No. 31446), vacant Crown land, and again through lot 451 (Reserve No. 31446) and vacant Crown land, portion of lot 300 (Reserve No. 1718), vacant Crown land and through lot 471 and again through vacant Crown land, and through portion of Lot 317 (Reserve No. 1867), thence through lots 200 to 206 (inclusive), 210 to 214 (inclusive), 216 to 220 (inclusive) 351 to 357 (inclusive) (Reserve No. 12071), 86 and 87 (Reserve No. 12071), 361 and 82 to 85 (inclusive) thence through vacant Crown land to terminate at the southwestern side of North West Coastal Highway as shown on Original Plan 13943.

Road No. 15864 (Jiwuna Way). A strip of land, varying in width commencing at the northern side of Road No. 15863 within Roebourne lot 451 (Reserve No. 31446) and extending as delineated and coloured dark and mid brown on Original Plan 13941 generally northward through the said lot and vacant Crown land to terminate at the southern boundary of Kudjuna Way.

Road No. 15060 (Carnarvon Terrace) (i) (Extension). A strip of land 20.12 metres wide, commencing at the southern terminus of the present road, at a line in prolongation eastward of the southern boundary of Roebourne lot 10 and extending as surveyed, southwestward to and along the southeastern boundary of lot 11, to and along portion of the southeastern boundaries of lot 317 (Reserve No. 1867) to terminate at the northeastern side of Road No. 15863.

(ii) (Widening of Parts). Those portions of Crown land as delineated and coloured mid brown and dark brown on Original Plans 13942 and 13946.

Road No. 15865. A strip of land, varying in width, commencing at the northeastern side of Road No. 15863 within vacant Crown land and extending as delineated and coloured mid brown on Original Plan 13943 northeastward through vacant Crown land to terminate as shown on the said plan.

Those portions of Prince Street, Victoria Street, Carnarvon Terrace, Hampton Street, Stephen Street, Church Street, and Charles Street are hereby superseded.

Reserve Nos. 611, 31446, 1718, 1867 and 12071 are hereby reduced by 7.718 4 hectares, 1.886 8 hectares, 277 square metres 1 114 square metres and 1.119 0 hectares respectively.

5 727 square metres being resumed from Roebourne Lot 471.

The whole of Roebourne Lot 219 is hereby resumed (2 023 square metres).

The whole of Roebourne Lot 217 is hereby resumed (2 022 square metres).

The whole of Roebourne Lot 352 is hereby resumed (2 023 square metres).

The whole of Roebourne Lot 353 is hereby resumed (2 023 square metres).

The whole of Roebourne Lot 354 is hereby resumed (2 023 square metres).

The whole of Roebourne Lot 355 is hereby resumed (2 024 square metres).

The whole of Roebourne Lot 356 is hereby resumed (2 023 square metres).

179 square metres being resumed from Roebourne Lot 351.

135 square metres being resumed from Roebourne Lot 357.

740 square metres being resumed from Roebourne Lot 86.

(The notice which appeared at pages 1279 and 1280 of the *Government Gazette* dated April 28, 1978, is hereby superseded.)

(Public Plans Roebourne 1:25 000 NE, 9.22, 9.23, 9.24, 10.22, 10.23, 10.24.)

And whereas His Excellency the Governor has declared that the said lands have been set apart, taken, or resumed for the purpose of the said roads, and that plans of the said lands might be inspected at the Department of Lands and Surveys, Perth, it is hereby notified that the lands described above are roads within the meaning of the Local Government Act, 1960-1978, subject to the provisions of the said Act.

Dated this 12th day of April, 1978.

By Order of His Excellency.

JUNE CRAIG,  
Minister for Lands.

#### LOCAL GOVERNMENT ACT, 1960-1978.

Department of Lands and Surveys,  
Perth, 20th October, 1978.

IT is hereby declared that, pursuant to the resolution of the City of South Perth passed at a meeting of the Council held on or about 21st June, 1977, the undermentioned lands have been set apart, taken, or resumed under section 17 of the Public Works Act, 1902, for the purpose of a new road, that is to say:—

South Perth.

3848/77 (MR1151). MRD 41/627-A.

Road No. 124 (Canning Highway) (Widenings of Parts). Those portions of Canning location 37 and Swan location 42 as delineated and coloured dark brown on Lands and Surveys Diagrams 82917 and 82922 respectively.

29 square metres being resumed from Canning location 37.

273 square metres being resumed from Swan location 42.

(Notice of intention to Resume gazetted 3rd March, 1978.)

(Public Plan Perth 2000 13.19.)

IT is hereby declared that, pursuant to the resolution of the Town of Geraldton passed at a meeting of the Council held on or about 22nd February, 1978, the undermentioned lands have been set apart, taken, or resumed under section 17 of the Public Works Act, 1902, for the purpose of a new road, that is to say:—

Geraldton.

810/78 (MR 1155), MRD 32/147.

Road No. 12406 (Eastward Road) (Widening of Part). That portion of Geraldton lot 1923 as delineated and coloured dark brown on Lands and Surveys Diagram 82866.

(Public Plan G20-4.)

IT is hereby declared that, pursuant to the resolution of the Shire of Albany passed at a meeting of the Council held on or about 27th February, 1978, the undermentioned lands have been set apart, taken, or resumed under section 17 of the Public Works Act, 1902, for the purpose of a new road, that is to say:—

Albany.

1068/78 (R.5735).

Road No. 16085 (Yungup Road). (i) A strip of land, 40.23 metres wide, commencing at a line in prolongation westward, of the southern boundary of Plantagenet location 4878 and extending, as surveyed, southward along the westernmost western boundary of location 5849 thence south eastward along the south western boundary of location 6086 to terminate at a line in prolongation westward of the southern boundary of the last mentioned location.

(ii) (Widening of Part). That portion of Plantagenet location 5849 as delineated and coloured dark brown on Lands and Surveys Diagram 82977.

163 square metres being resumed from Plantagenet location 5849.

(Public Plan Oyster Harbour NE 1:25 000.)

IT is hereby declared that, pursuant to the resolution of the Shire of Augusta-Margaret River passed at a meeting of the Council held on or about 17th December, 1976, the undermentioned lands have been set apart, taken, or resumed under section 17 of the Public Works Act, 1902, for the purpose of a new road, that is to say:—

Augusta-Margaret River.

4091/76 (R. 5740).

Road No. 331 (Bussell Highway) (Widenings of Part). Those portions of Margaret River Lot 30 as delineated and coloured dark brown on Lands and Surveys Diagram 82851.

381 square metres being resumed from Margaret River Lot 30.

(Public Plan Margaret River Townsite 1 : 2 000, 09.02.)

IT is hereby declared that, pursuant to the resolution of the Shires of Boddington and Wandering passed at a meeting of the Council held on or about 21st December, 1977 and 8th December, 1977, respectively, the undermentioned lands have been set apart, taken or resumed under section 17 of the Public Works Act, 1902, for the purpose of a new road, that is to say:—

Boddington and Wandering.

666/78 (MR 1154), MRD 42/11 D.

Road No. 6963 (Albany Highway) (Widenings of Parts). Those portions of Avon locations 2296 and 28004 (Class "A" Reserve No. 25537) as delineated and coloured dark brown on Lands and Surveys Diagram 82849.

Class "A" Reserve No. 25537 is hereby reduced by 789 square metres accordingly.

1.253 9 hectares being resumed from Avon location 2296.

(Notice of intention to Resume gazetted 28th November, 1977.)

(Public Plan 379 D/40 C3.)

IT is hereby declared that, pursuant to the resolution of the Shire of Boulder passed at a meeting of the Council held on or about 12th October, 1976, the undermentioned lands have been set apart, taken or resumed under section 17 of the Public Works Act, 1902, for the purpose of a new road, that is to say:—

## Boulder.

3703/76 (MR 1156), MRD 42/224-A.

Road No. 15656 (i) (Extension of Part). A strip of land, 30.18 metres wide, commencing at the northern terminus of the present road at the northeastern corner of South Boulder Suburban Area Lot 645 and extending, as surveyed, northward, to and along the eastern boundary of Lot 626 and to and along the eastern boundary of Lot 625 and to and along vacant Crown land to terminate at a line in prolongation westward of the southern side of a surveyed road (Pirie Street).

(ii) (Widenings of Parts). Those portions of South Boulder Suburban Area Lots 686, 3397 (Reserve No. 33214) and vacant Crown land as delineated and coloured mid and dark brown on Original Plan 14028.

Road No. 16095. A strip of land, varying in width commencing at the northern side of a surveyed road (Bendigo Street) and at the western side of Road No. 15656 and extending as delineated and coloured light and mid brown on Original Plan 14028 generally northwestward through vacant Crown land to terminate at the eastern side of a surveyed road (Lane Street) and at the southern side of a surveyed road (Chaffers Street). The intersecting portion of Leviathan Street is hereby superseded.

Road No. 16096 (Lane Street). (1) A strip of land, 30.18 metres wide, commencing at the northern side of a surveyed road (Chaffers Street) at the southwestern corner of South Boulder Suburban Area Lot 3600 (Reserve No. 33276) and extending, as surveyed northward along the western boundary of that Lot to terminate at the southern side of a surveyed road (Oroya Street) at the northwestern corner of the said Lot.

(ii) (Widenings of Parts). Those portions of South Boulder Suburban Area Lot 3600 (Reserve No. 33276) and vacant Crown land as delineated and coloured mid and dark brown on Original Plan 14028.

Reserve Nos. 33214 and 33276 are hereby reduced by 275 square metres and 4 316 square metres respectively and the whole of South Boulder Suburban Area Lot 686 (1 012 square metres).

(Notice of intention to Resume gazetted 6th October, 1978.)

(Public Plans Kalgoorlie-Boulder and Environs 30.32 and 30.33.)

IT is hereby declared that, pursuant to the resolution of the Shire of Boyup Brook passed at a meeting of the Council held on or about 13th September, 1977, the undermentioned lands have been set apart, taken, or resumed under section 17 of the Public Works Act, 1902, for the purpose of a new road, that is to say:—

## Boyup Brook.

3103/77 (R. 5733).

Road No. 1489 (Six Mile Road) (Widenings of Parts). Those portions of Nelson location 6443 and 7123 as delineated and coloured dark brown on Lands and Surveys Diagrams 82739 and 82738 respectively.

67 square metres being resumed from Avon location 6443.

288 square metres being resumed from Avon location 7123.

(Public Plan Boyup Brook 1 : 25 000 SE.)

IT is hereby declared that, pursuant to the resolution of the Shire of Cranbrook passed at a meeting of the Council held on or about 16th February, 1977, the undermentioned lands have been set apart, taken, or resumed under section 17 of the Public Works Act, 1902, for the purpose of a new road, that is to say:—

## Cranbrook.

2163/74 (R.5736).

Road No. 16086. A strip of land, 20 metres wide, widening in parts, commencing at the southwestern side of Road No. 3394 (Haynesdale Road) at the northeastern corner of Hay location 313 and extending as delineated and coloured dark brown on Lands and Surveys Diagram 82845 southward inside and along the eastern boundary of that location; thence inside and along portion of the southern boundary of the said location to terminate approximately 20 metres eastward of the northwestern corner of location 620.

3.975 1 hectares being resumed from Hay location 313.

(Public Plan Cybelup NW 25 000.)

IT is hereby declared that, pursuant to the resolution of the Shire of Denmark passed at a meeting of the Council held on or about 21st August, 1975, the undermentioned lands have been set apart, taken, or resumed under section 17 of the Public Works Act, 1902, for the purpose of a new road, that is to say:—

## Denmark.

4635/30 (R. 5752).

Road No. 5467 (South Coast Highway) (Widening of Part). That portion of vacant Crown land as delineated and coloured mid brown on Lands and Surveys Diagram 81302.

(Public Plan 452D/40 C4.)

IT is hereby declared that, pursuant to the resolution of the Shire of Donnybrook/Balingup passed at a meeting of the Council held on or about 16th November, 1977, the undermentioned lands have been set apart, taken, or resumed under section 17 of the Public Works Act, 1902, for the purpose of a new road, that is to say:—

## Donnybrook/Balingup.

718/78 (MR 1150), MRD 42/60C.

Road No. 6326 (Donnybrook-Boyup Brook Road) (Widening of Part). That portion of Preston Agricultural Area Lot 210 as delineated and coloured dark brown on Lands and Surveys Diagram 82857 111 square metres being resumed from Preston A.A. Lot 210.

(Public Plan Wilga NW 25 000.)

IT is hereby declared that, pursuant to the resolution of the Shire of Manjimup passed at a meeting of the Council held on or about 1st June, 1978, the undermentioned lands have been set apart, taken, or resumed under section 17 of the Public Works Act, 1902, for the purpose of a new road, that is to say:—

## Manjimup.

3298/76 (R5737).

Road No. 16087 (Lefroy Street). A strip of land, 20.12 metres wide, widening at its terminus commencing at a line in prolongation northwestward of the southwestern boundary of Pemberton Lot 237 (Class "A" Reserve No. 35410) and extending, as surveyed, and as delineated and coloured dark brown on Lands and Surveys Diagram 82532, north eastward along the northwestern boundary of that Lot to terminate at the southwestern side of a surveyed road at the easternmost northeastern corner of the said Lot.

(Public Plan Pemberton Townsite.)

IT is hereby declared that, pursuant to the resolution of the Shire of Morawa passed at a meeting of the Council held on or about 29th November, 1977, the undermentioned lands have been set apart, taken, or resumed under section 17 of the Public Works Act, 1902, for the purpose of a new road, that is to say:—

Morawa.

3865/77 (R5741).

Road No. 14091 (Widening of Part). That portion of Victoria Location 10098 as delineated and coloured dark brown on Lands and Surveys Diagram 82834.

372 square metres being resumed from Victoria Location 10098.

(Public Plans 122/80 A1 and 128/80 A4.)

IT is hereby declared that, pursuant to the resolution of the Shire of Narrogin passed at a meeting of the Council held on or about 17th February, 1977, the undermentioned lands have been set apart, taken, or resumed under section 17 of the Public Works Act, 1902, for the purpose of a new road, that is to say:—

Narrogin.

1701/77 (MR 1149), MRD 42/82-A.

Road No. 3177 (Williams-Kondinin Road) (Widening of Part). That portion of Narrogin Agricultural Area Lot 65 as delineated and coloured dark brown on Lands and Surveys Diagram 82846.

239 square metres being resumed from Narrogin Agricultural Area Lot 65.

(Notice of intention to Resume gazetted 31st January, 1978.)

(Public Plan Yilliminning 1 : 50 000 A.2.)

IT is hereby declared that, pursuant to the resolution of the Shire of Pingelly passed at a meeting of the Council held on or about 2nd February, 1978, the undermentioned lands have been set apart, taken, or resumed under section 17 of the Public Works Act, 1902, for the purpose of a new road, that is to say:—

Pingelly.

4319/74 (R5746).

Road No. 16092. (i) A strip of land, 20.12 metres wide, widening at its terminus commencing at the northern side of a surveyed road at the southwestern corner of Avon Location 6593 and extending as surveyed, northward, along the western boundary of that Location and the westernmost western boundary of Location 7910 to terminate at the southwestern side of Road No. 1500 (Bullaring-Pingelly Road) at the northwestern corner of the last mentioned location.

(ii) (Deviation of Part). A strip of land, 20 metres wide, leaving the western side of the present road at the northeastern corner of Avon Location 7627 and extending as delineated and coloured dark brown on Lands and Surveys Diagram 82855, westward along the northern boundary of that Location to terminate at the eastern side of Road No. 3046 (Dhus Road) at the northwestern corner of the said Location.

1.206 9 hectares being resumed from Avon Location 25873.

(Public Plan Woyerling 1 : 50 000.)

IT is hereby declared that, pursuant to the resolution of the Shire of Roebourne passed at a meeting of the Council held on or about 28th August, 1978, the undermentioned lands have been set apart, taken, or resumed under section 17 of the Public Works Act, 1902, for the purpose of a new road, that is to say:—

Roebourne.

3341/71 (R. 5738).

Road No. 14625 (North West Coastal Highway) (Extension of Part). A strip of land, 100 metres wide, commencing at the southwestern terminus of the present road within Reserve No. 1392 and extending as delineated and coloured mid brown on Original Plan 13996 southwestward through that Reserve to terminate within the said Reserve as shown on the said Plan.

Road No. 16088 (Campbell Road). A strip of land 20 metres wide, widening at its commencement, commencing at the southeastern side of Road No. 14625 within Reserve No. 1392 and extending as delineated and coloured mid brown on Original Plan 13996, southeastward through that Reserve and along the northeastern boundary of Peawah Location 14 to terminate within the said Reserve No. 1392 as shown on the said Plan.

Reserve No. 1392 is hereby reduced by 7.878 1 hectares accordingly.

(Public Plan: Roebourne 1 : 250 000.)

IT is hereby declared that, pursuant to the resolution of the Shire of West Arthur passed at a meeting of the Council held on or about 1st December, 1977, the undermentioned lands have been set apart, taken, or resumed under section 17 of the Public Works Act, 1902, for the purpose of a new road, that is to say:—

West Arthur.

3871/77 (R. 5751).

Road No. 2103 (Piesseville—Tarwonga Road) (Widening of Parts). Those portions of Williams Locations 14927, 15116 and 14928 as delineated and coloured dark brown on Lands and Surveys Diagram 82798.

1 306 square metres being resumed from Williams Location 14927.

1 435 square metres being resumed from Williams Location 15116.

519 square metres being resumed from Williams Location 14928.

(Public Plan Highbury 1 : 25 000.)

IT is hereby declared that, pursuant to the resolution of the Shire of West Arthur passed at a meeting of the Council held on or about 18th August, 1978, the undermentioned lands have been set apart, taken, or resumed under section 17 of the Public Works Act, 1902, for the purpose of a new road, that is to say:—

West Arthur.

2870/77 (R. 5742).

Road No. 10136 (Wright Road) (Deviation of Part). (A strip of land, 20.12 metres wide, widening at its terminus leaving at the northeastern side of the present road at an eastern boundary of Wellington Location 4095 and extending as delineated and coloured dark brown on Lands and Surveys Diagram 82808 northward inside and along portion of an eastern boundary of that Location to rejoin and terminate at the southeastern side of the present road and at the southwestern sides of Road No. 9596 (Trigwell Bridge Road).

2.020 8 hectares being resumed from Wellington Location 4095.

4 879 square metres being resumed from Wellington Location 4074.

(Public Plan Muja S.E. 1 : 25 000.)

IT is hereby declared that, pursuant to the resolution of the Shire of Wongan-Ballidu passed at a meeting of the Council held on or about 30th May, 1978, the undermentioned lands have been set apart, taken, or resumed under section 17 of the Public Works Act, 1902, for the purpose of a new road, that is to say:—

Wongan-Ballidu.

1883/78 (R. 5734).

Road No. 14444 (Wandoo Crescent) (Widening of Part). That portion of Wongan Hills Lot 547 (Reserve No. 30587) as delineated and coloured mid-brown on Lands and Surveys Diagram 82959.

Reserve No. 30587 is hereby reduced by 1 388 square metres accordingly.

(Public Plan Wongan Hills 23.23.)

And whereas His Excellency the Governor has declared that the said lands have been set apart, taken, or resumed for the purpose of the said roads, and that plans of the said lands might be inspected at the Department of Lands and Surveys, Perth, it is hereby notified that the lands described above are roads within the meaning of the Local Government Act, 1960-1978, subject to the provisions of the said Act.

Dated this 11th day of October, 1978.

By Order of His Excellency.

D. J. WORDSWORTH,  
Minister for Lands.

Forests Department,  
Perth, 16th October, 1978.

HIS Excellency the Governor in Council has approved the following:—

Confirmation of Permanent Appointment:

Vukelic, Brett David, as a Forest Guard Level F.2, Forests Department, as from the 12th December, 1977.

Whitbread, Anthony Edwin, as a Forest Assistant Level F.3, Forests Department, as from the 7th March, 1978.

Permanent Appointment:

Chittleborough, Patricia Rae, as a Technical Assistant Level F.3, Forests Department, as from the 22nd August, 1978.

Leppard, Wendy Irene, as a Technical Assistant Level F.3, Forests Department, as from the 9th August, 1978.

Uden, Lillian Mary, as a Clerk Typist Level F.1 (P), Forests Department, as from the 18th August, 1978.

Resignation:

Vanko, Stefan, Forest Guard Level F.2, Forests Department, as from the close of business on the 1st September, 1978.

P. J. McNAMARA,  
Acting Conservator of Forests.

#### BUSH FIRES ACT, 1954-1977.

Shire of Dalwallinu.

Notice to all owners and/or occupiers of land in the Shire of Dalwallinu.

PURSUANT to the powers contained in section 33 of the above Act, you are hereby required on or before the 15th day of October, 1978, or within fourteen days of the date of your becoming owner or occupier should this be after the 15th day of October, 1978, in accordance with the following:—

Farmlands: On all declared land outside the townsites to clear of inflammable material an effective firebreak to a width of at least 2.14 metres inside and along the external boundary of the property and not more than 20.12 metres from any such boundary; all buildings and haystacks or groups of buildings and haystacks shall be immediately surrounded by a firebreak at least 2.14 metres wide cleared of all inflammable material; and thereafter maintain the firebreaks clear of such material until the 31st March, 1979.

Townsites: All owners or occupiers of land within townsites are required to clear the whole of the land of all debris of an inflammable nature and thereafter maintain the land clear of such material until the 31st day of March, 1979.

Persons proposing to light timber clearing fires are required to obtain firebreak requirements from the local Bush Fire Control Officer.

If it is considered to be impracticable for any reason to clear firebreaks as required by this notice, you may apply to the Council or its duly authorised officer not later than the 1st October, 1978, for permission to provide firebreaks in alternative positions on the land. If permission is not granted by the Council or its duly authorised officer, you shall comply with the requirements of this notice.

The penalty for failing to comply with this notice is a fine of not less than \$10 or more than \$200 and a person in default is also liable, whether prosecuted or not, to pay the cost of performing the work directed in this notice if it is not carried out by the owner or occupier by the date required by this notice. If the requirements of this notice are carried out by burning, such burning must be in accordance with the relevant provisions of the Bush Fires Act.

By Order of the Council.

E. J. JOHANSEN,  
Shire Clerk.

#### BUSH FIRES ACT, 1954-1977.

Shire of Mingenew.

Harvesting Ban.

IT is hereby notified for Public Information that Council has lifted the enforcement of Regulation 38(c) which bans harvesting on Sundays and Public Holidays, until 11th December, 1978.

Dated this 11th day of October, 1978.

G. O. McCRACKEN,  
Shire Clerk.

#### BUSH FIRES ACT, 1954-1977.

Suspension of Section 25.

Bush Fires Board,  
Perth, 12th October, 1978.

Corres. No. 246.

IT is hereby notified that the Hon. Minister administering the Bush Fires Act, 1954-1977, has approved, pursuant to the powers contained in section 25B of the said Act, of the suspension of the operation of the provisions of section 25 of the said Act, that relate to a fire lit, or which is lit, for the purpose of destroying garden refuse or rubbish or for any like purpose during the period from the 1st November, 1978, to the 14th February, 1979, both dates inclusive, on land set aside for the Shire of Wagin's rubbish disposal site situated on reserve 26505 subject to the following specified conditions:—

- (1) That the wire netting fence situated around the site be maintained in a sound condition for the duration of the suspension.
- (2) That all grass and other flammable material situated within 100 metres radius of the dump site be removed.
- (3) The dumping be confined within the area bounded by the wire netting fence.
- (4) No fires to be lit prior to 5.00 p.m. daily.
- (5) The accumulated refuse to be lit regularly, but only by the Shire Council refuse contractor or such other persons specifically authorised to do so by the Shire Council.
- (6) No fire is to be lit on land subject to this suspension on a day for which the fire danger index issued by the Bureau of Meteorology in Perth in respect of the locality is "very high" or "extreme".

J. A. W. ROBLEY,  
Superintendent.

TOWN PLANNING AND DEVELOPMENT  
ACT, 1928 (AS AMENDED).

Advertisement of Approved Town Planning  
Scheme Amendment.

City of Melville Town Planning Scheme  
No. 2—Amendment No. 121.

T.P.B. 853/2/17/5, Pt. 121.

IT is hereby notified for public information, in accordance with section 7 of the Town Planning and Development Act, 1928 (as amended) that the Minister for Urban Development and Town Planning approved the City of Melville Town Planning Scheme Amendment on the 28th September, 1978 for the purpose of rezoning Lot 640 of Swan Location 70, McKimmie Road, Palmyra, from General Residential G.R. 4 to Local Office and amending the Scheme Text to include a new clause as follows:

4.37 (o). Development on site shall be in accordance with the plans submitted to and agreed by Council at its ordinary meeting on 23rd May, 1978. The site shall comprise all that land being Lot 640, Swan Location 70, No. 2 McKimmie Road, Palmyra.

J. F. HOWSON,  
Mayor.

R. H. FARDON,  
Town Clerk.

TOWN PLANNING AND DEVELOPMENT  
ACT, 1928 (AS AMENDED).

Notice that a Town Planning Scheme Amendment has been Prepared and is Available for Inspection.

City of Melville Town Planning Scheme  
No. 2—Amendment Nos. 156 and 163.

T.P.B. 853/2/17/5, Pts. 156 and 163.

NOTICE is hereby given that the Council of the City of Melville in pursuance of its powers under the Town Planning and Development Act, 1928 (as amended) has prepared a Town Planning Scheme amendment for the purpose of:

Amendment No. 156—Rezoning Lot 167 North Lake Road, Myaree from G.R. 4 to Special Business—Local Office Showroom and amending the Scheme Text by adding a new clause to ensure that development on this lot is carried out in accordance with an approved plan.

Amendment No. 163—Rezoning Part of Canning Location 2424 and Part Lot 2 Canning Location 28 Parry Avenue and Goddard Way, Bullcreek from "Development Zone" to "Single Residential 4", "Public Use Reserve—Primary School" and "Communication Reserve—Local Road".

All plans and documents setting out and explaining the amendment have been deposited at Council Offices, Almondbury Road, Ardross, and will be open for inspection without charge during the hours of 9.00 a.m. to 4.00 p.m. on all days of the week except Saturdays, Sundays and Public Holidays until and including the 17th November, 1978 for Amendment No. 156; and 20th November, 1978 for Amendment No. 163.

The plans and documents have also been deposited at the office of the Town Planning Department, Perth and will similarly be open for inspection for the same period between the hours of 10 a.m. and 4 p.m.

Any person who desires to make a submission on the amendment should make the submission in writing in the form prescribed by the regulations and lodge it with The Town Clerk, Melville City Council, P.O. Box 130, Applecross, W.A. 6153 on or before the 17th November, 1978 for Amendment No. 156; and 20th November, 1978 for Amendment No. 163.

R. H. FARDON,  
Town Clerk.

TOWN PLANNING AND DEVELOPMENT  
ACT, 1928 (AS AMENDED).

Advertisement of Approved Town Planning  
Scheme Amendment.

Town of Bunbury Town Planning  
Scheme No. 5—Amendment No. 134.

T.P.B. 853/6/2/6, Pt. 134.

IT is hereby notified for public information, in accordance with section 7 of the Town Planning and Development Act, 1928 (as amended) that the Minister for Urban Development and Town Planning approved the Town of Bunbury Town Planning Scheme Amendment on the 10th October, 1978 for the purpose of rezoning Lots 2 and 476, Picton Road from "Special Site—Showroom" to "Special Site—Hardware Retailing".

P. J. USHER,  
Mayor.

W. J. CARMODY,  
Town Clerk.

TOWN PLANNING AND DEVELOPMENT ACT,  
1928 (AS AMENDED).

Notice that a Town Planning Scheme Amendment has been Prepared and is Available for Inspection.

Town of Canning Town Planning Scheme No. 16  
—Amendment No. 143.

T.P.B. 853/2/16/18, Pt. 143.

NOTICE is hereby given that the Canning Town Council in pursuance of its powers under the Town Planning and Development Act, 1928 (as amended) has prepared a Town Planning Scheme amendment for the purpose of rezoning land in Luyer Avenue, William Street, Elkhorn Street and Glamorgan Street area of East Cannington from Single Residential Class 2 to Single Residential Class 3 and Public Open Space.

All plans and documents setting out and explaining the amendment have been deposited at Shire Offices, 1317 Albany Highway, Cannington and will be open for inspection without charge during the hours of 9.00 a.m. to 4.00 p.m. on all days of the week except Saturdays, Sundays and Public Holidays until and including the 20th November, 1978.

The plans and documents have also been deposited at the office of the Town Planning Department, Perth and will similarly be open for inspection for the same period between the hours of 10 a.m. and 4.00 p.m.

Any person who desires to make a submission on the amendment should make the submission in writing in the form prescribed by the regulations and lodge it with The Town Clerk, Canning Town Council, 1317 Albany Highway, Cannington, W.A. 6107 on or before the 20th November, 1978.

N. I. DAWKINS,  
Town Clerk.

TOWN PLANNING AND DEVELOPMENT ACT,  
1928 (AS AMENDED).

Notice that a Town Planning Scheme Amendment has been Prepared and is Available for Inspection.

Town of Canning Town Planning Scheme No. 16  
—Amendment No. 147.

T.P.B. 853/2/16/18, Pt. 147.

NOTICE is hereby given that the Canning Town Council in pursuance of its powers under the Town Planning and Development Act, 1928 (as amended) has prepared a Town Planning Scheme amendment for the purpose of rezoning Lots 3 and 4, Canning Location 41, Wharf Street, Cannington, from "Single Residential Class 2" to "Showroom/Warehouse".

All plans and documents setting out and explaining the amendment have been deposited at Council Offices, 1317 Albany Highway, Cannington and will be open for inspection without charge during the hours of 9.00 a.m. to 4.00 p.m. on all days of the week except Saturdays, Sundays and Public Holidays until and including the 20th November, 1978.



The plans and documents have also been deposited at the office of the Town Planning Department, Perth and will similarly be open for inspection for the same period between the hours of 10 a.m. and 4.00 p.m.

Any person who desires to make a submission on the amendment should make the submission in writing in the form prescribed by the regulations and lodge it with The Town Clerk, Canning Town Council, 1317 Albany Highway, Cannington, W.A. 6107 on or before the 20th November, 1978.

N. I. DAWKINS,  
Town Clerk.

TOWN PLANNING AND DEVELOPMENT ACT,  
1928 (AS AMENDED).

Notice that a Town Planning Scheme Amendment has been Prepared and is Available for Inspection.

Town of Canning Town Planning Scheme No. 30  
—Amendment No. 4.

T.P.B. 853/2/16/33, Pt. 4.

NOTICE is hereby given that the Canning Town Council in pursuance of its powers under the Town Planning and Development Act, 1928 (as amended) has prepared a Town Planning Scheme amendment for the purpose of excluding Lots 1224, 1225, 1226, 1227, 1228 and Parts 1229 and 1230 Apsley Road, Willetton, from the "Council Development (Resumption Scheme) Area" and including it in the "Private Development (Guided Development Scheme) Area", and amending the Scheme Text to allow for the equitable distribution of scheme costs.

All plans and documents setting out and explaining the amendment have been deposited at Council Offices, 1317 Albany Highway, Cannington and will be open for inspection without charge during the hours of 9.00 a.m. to 4.00 p.m. on all days of the week except Saturdays, Sundays and Public Holidays until and including the 20th November, 1978.

The plans and documents have also been deposited at the office of the Town Planning Department, Perth and will similarly be open for inspection for the same period between the hours of 10 a.m. and 4.00 p.m.

Any person who desires to make a submission on the amendment should make the submission in writing in the form prescribed by the regulations and lodge it with The Town Clerk, Canning Town Council, 1317 Albany Highway, Cannington, W.A. 6107 on or before the 20th November, 1978.

N. I. DAWKINS,  
Town Clerk.

TOWN PLANNING AND DEVELOPMENT ACT,  
1928 (AS AMENDED).

Advertisement of Approved Town Planning  
Scheme Amendment.

Shire of Collie Town Planning Scheme No. 1.  
—Amendment No. 23.

T.P.B. 853/6/8/1, Pt. 23.

IT is hereby notified for public information, in accordance with section 7 of the Town Planning and Development Act, 1928 (as amended) that the Minister for Urban Development and Town Planning approved the Shire of Collie Town Planning Scheme Amendment on the 10th October, 1978 for the purpose of amending the Zoning Table of the Scheme Text by showing the Use Class "Public Amusement" as an "AA" use in areas zoned "Special Residential", "Residential Development" and "Commercial B".

L. G. PIAVANINI,  
President.

L. J. CHRISTINGER,  
Shire Clerk.

TOWN PLANNING AND DEVELOPMENT ACT,  
1928 (AS AMENDED).

Notice that a Town Planning Scheme Amendment has been Prepared and is Available for Inspection.

Shire of Irwin Town Planning Scheme No. 2  
—Amendment No. 6.

T.P.B. 853/3/9/1, Pt. 6.

NOTICE is hereby given that the Irwin Shire Council in pursuance of its powers under the Town Planning and Development Act, 1928 (as amended) has prepared a Town Planning Scheme amendment for the purpose of rezoning Portions of Dongara Lots 14, 71 and 72 Church Street, from Recreation to Residential.

All plans and documents setting out and explaining the amendment have been deposited at Council Offices, Dongara, and will be open for inspection without charge during the hours of 9.00 a.m. to 5.00 p.m. on all days of the week except Saturdays, Sundays and Public Holidays until and including the 10th November, 1978.

The plans and documents have also been deposited at the office of the Town Planning Department, Perth and will similarly be open for inspection for the same period between the hours of 10 a.m. and 4.00 p.m.

Any person who desires to make a submission on the amendment should make the submission in writing in the form prescribed by the regulations and lodge it with The Shire Clerk, Irwin Shire Council, P.O. Box 21, Dongara, W.A. 6525 on or before the 10th November, 1978.

J. PICKERING,  
Shire Clerk.

TOWN PLANNING AND DEVELOPMENT  
ACT, 1928 (AS AMENDED).

Advertisement of Approved Town Planning  
Scheme Amendment.

Shire of Kalamunda District Town Planning  
Scheme—Amendment No. 53.

T.P.B. 853/2/24/13, Pt. 53.

IT is hereby notified for public information, in accordance with section 7 of the Town Planning and Development Act, 1928 (as amended) that the Minister for Urban Development and Town Planning approved the Shire of Kalamunda Town Planning Scheme Amendment on the 10th October, 1978 for the purpose of amending the Scheme to introduce a new zone "Caravan Park" together with provisions relating to the development of the land included in this zone as set out in the Schedule annexed hereto.

J. P. WILLMOTT,  
President.

L. F. O'MEARA,  
Shire Clerk.

Schedule.

Town Planning and Development Act, 1928  
(as Amended).

Shire of Kalamunda.  
Amendment No. 53.

The Kalamunda Shire Council, in pursuance of its powers under section 7 of the Town Planning and Development Act, hereby amends its Town Planning Scheme, gazetted on the 26th February, 1975, in the following manner:

By amending the Scheme Text, by adding to Clauses 16 and 45 the following:

Clause 16: Inclusion of Zone 24 "Caravan Park".

Clause 45.3: Inclusion of a new clause reading:

Caravan Park Zone:

The following provisions shall apply specifically to all land included in a Caravan Park zone in addition to any provisions which are more generally applicable to the land under this Scheme.

- (a) The By-laws of the Shire of Kalamunda relating to Caravan Parks, and the Caravan and Camp regulations 1961 made pursuant to the provisions of the Health Act, 1911 (as amended) shall apply to all development in this zone.
- (b) A service shop may be included in each development in this zone provided that the service shop is incidental to the primary purpose of the zone and the trading area is limited to the caravan park only.
- (c) Any service shop shall not be sited on the road frontage of a parcel of land in this zone.
- (d) Provision may be made for the sale of motor spirit and other fuels and lubricants, subject to the approval of Council and the Mines Department and any other authority that may be required to be notified. Such facility shall not include motor repair facilities nor provide for sale of motor accessories. The provisions of sub-clause (c) shall apply equally to the facility.
- (e) Any development in this zone shall be subject to arrangements for sewage treatment and disposal to the satisfaction of Council. This shall be interpreted to mean a connection to a comprehensive sewerage scheme unless the applicant can demonstrate to the satisfaction of Council that such requirement is not feasible.
- (f) Landscaped buffers between a parcel of land in this zone and adjoining land may be required to the specifications of Council. Any such landscaped buffer shall be sited on the land in this zone and maintained to the satisfaction of Council.

#### Appendix 'A' Zoning Table.

Include a new zone "Caravan Park" with the following symbols against Use Classes:

1	Camping Area	'P'
5	Caravan Park	'P'
6	Caretakers House	'P'
61	Public Parks, Recreation Grounds, Botanical Gardens	'P'
70	Service Shop	'AA'

All other use classes to be 'X'

#### Appendix 'A' Zoning Table.

Exclude 'AA' for Use Class 5 Caravan Park in Rural Zone, and insert 'X'

#### Scheme Legend.

Include a new zone "Caravan Park" with colour red-brown 1.2 with red border as follows:  
CARAVAN PARK

#### TOWN PLANNING AND DEVELOPMENT ACT, 1928 (AS AMENDED).

Advertisement of Approved Town Planning Scheme Amendment.

Shire of Kalamunda District Town Planning Scheme—Amendment No. 65.

T.P.B. 853/2/24/13, Pt. 65.

IT is hereby notified for public information, in accordance with section 7 of the Town Planning and Development Act, 1928 (as amended) that the Minister for Urban Development and Town Planning approved the Shire of Kalamunda Town Planning Scheme Amendment on the 10th October, 1978 for the purpose of amending the definition of "Home Occupation" in Clause 8.42 of the Scheme Text by the following addition:

- (f) Does not entail any commercial sales from the property.

S. P. WILLMOTT,  
President.

L. F. O'MEARA,  
Shire Clerk.

#### TOWN PLANNING AND DEVELOPMENT ACT, 1928 (AS AMENDED).

Notice That a Town Planning Scheme Amendment has been Prepared and is Available for Inspection.

Shire of Kalamunda District Town Planning Scheme—Amendment No. 66.

T.P.B. 853/2/24/13, Pt. 66.

NOTICE is hereby given that the Kalamunda Shire Council in pursuance of its powers under the Town Planning and Development Act, 1928 (as amended) has prepared a Town Planning Scheme amendment for the purpose of rezoning Part of Lot 5, Rooth Road, Lesmurdie, from "Residential C" to "Special Purpose (Car Park)".

All plans and documents setting out and explaining the amendment have been deposited at Council Offices, Canning Road, Kalamunda, and will be open for inspection without charge during the hours of 9.00 a.m. to 4.30 p.m. on all days of the week except Saturdays, Sundays and Public Holidays until and including the 20th November, 1978.

The plans and documents have also been deposited at the office of the Town Planning Department, Perth and will similarly be open for inspection for the same period between the hours of 10 a.m. and 4 p.m.

Any person who desires to make a submission on the amendment should make the submission in writing in the form prescribed by the regulations and lodge it with The Shire Clerk, Kalamunda Shire Council, P.O. Box 42, Kalamunda, W.A. 6076 on or before the 20th November, 1978.

L. F. O'MEARA,  
Shire Clerk.

#### TOWN PLANNING AND DEVELOPMENT ACT, 1928 (AS AMENDED).

Advertisement of Approved Town Planning Scheme Amendment.

Shire of Mundaring Town Planning Scheme No. 1—Amendment No. 51.

T.P.B. 853/2/27/1, Pt. 51.

IT is hereby notified for public information, in accordance with section 7 of the Town Planning and Development Act, 1928 (as amended) that the Minister for Urban Development and Town Planning approved the Shire of Mundaring Town Planning Scheme Amendment on the 10th October, 1978 for the purpose of amending the Scheme Text to include provisions regarding control on urban design and aesthetics as set out in the Schedule annexed hereto.

T. BROZ,  
President.

M. N. WILLIAMS,  
Shire Clerk.

#### Schedule.

#### TOWN PLANNING AND DEVELOPMENT ACT, 1928 (AS AMENDED).

Shire of Mundaring.

Town Planning Scheme No. 1 Amendment No. 51. Resolution No. 10845.

RESOLVED that the Council, in pursuance of section 7 of the Town Planning and Development Act, 1928 (as amended), amend the above Town Planning Scheme by amending Part IV of the Town Planning Scheme Text to include after clause 4.13 the following clauses:—

(a) 4.14 Urban Design and Aesthetic Control Provisions.

4.14A Shopping Centres: Planning and development of shopping areas shall be carried out to the standard to be approved by the Council incorporating the principles and provisions enumerated below:—

(a) Building and Landscape:

- (i) The building group shall be designed to produce an integrated layout.

- (ii) Buildings shall be of complimentary design with particular reference to height and shape of verandahs and cantilever and also in terms of colour tone and texture of facing material so that all components of form and finish will blend harmoniously.
- (iii) The design shall make provision for general uniformity of future advertising outside of shops and will be in keeping with the architectural quality of the development.
- (iv) Provisions shall be made for planting and landscaping of the development to enhance its appearance and to secure a harmonious relationship between the centre and the existing or potential use of adjoining land.
- (v) Service access to rear of shops shall be screened from public view to the satisfaction of the Council.

4.14B General Appearance of Buildings and Preservation of Amenities: The Council may, after considering the advice and recommendation of the Advisory Committee referred to in 4.14B (d), refuse to approve the construction of any building or appurtenances thereto if, in its opinion, the proposed building would have an adverse effect on the amenity of existing or future buildings in the locality.

It is not the intention of this clause to preclude the adoption of a particular design, not to prevent the use of particular materials of construction, nor to enforce uniformity of appearance, but rather to ensure that design and construction will result in a building in keeping and in harmony with the surroundings.

To this effect:—

- (a) in considering the design of any building within any zone the Council shall take into consideration:—
  - (i) the external appearance of the building;
  - (ii) the dimensions and proportions of the building;
  - (iii) the effect on existing or future buildings, on nearby properties, and on the occupants of those buildings;
  - (iv) the environment resulting from the building itself and the effect of this environment on the occupants of the building;
  - (v) the effect on the landscape and environment generally;
  - (vi) the relationship with the shape and siting of such building or buildings proposed within the area bears to the shape of the Lot or Lots on which such building or buildings is to be erected;
- (b) in considering the design of any such building within the Residential Zones the Council shall take into consideration the relationship which such building or buildings proposed within the area bear to the development of public utilities, amenities and other uses planned for the area considered as a whole;
- (c) in considering the design of any building within zones wherein business development may be permitted the Council shall take into consideration the provision in the zone for car parking space, vehicular access, pedestrian ways and general layout relative to the development uses proposed for the whole zone and within this zone the development of single Lots shall be considered as part of a general design for the whole zone;

- (d) the Council shall appoint an Advisory Committee consisting of the President, or his nominee, and three members who shall be architects, planners and/or civil engineers, being ratepayers of the municipality of the Shire of Mundaring and being selected by the Council and approved by the President of their respective Institutes, to advise the Council on all questions of design and other matters falling within this clause;
- (e) this committee shall be convened as and when required by Council;
- (f) all buildings shall be maintained by the owner and occupier thereof so as to preserve the amenities of the locality and their harmony with the exterior designs of neighbouring buildings.

(b) That the existing Clause numbered 4.14 and entitled "Relaxation of Standards" be re-numbered 4.15.

---

**TOWN PLANNING AND DEVELOPMENT  
ACT, 1928 (AS AMENDED).**

Advertisement of Approved Town Planning  
Scheme Amendment.

Shire of Serpentine-Jarrahdale Town Planning  
Scheme No. 1—Amendment No. 14.

T.P.B. 853/2/29/1, Pt. 14.

IT is hereby notified for public information, in accordance with section 7 of the Town Planning and Development Act, 1928 (as amended) that the Minister for Urban Development and Town Planning approved the Shire of Serpentine-Jarrahdale Town Planning Scheme Amendment on the 10th October, 1978 for the purpose of rezoning Portion of Lot 9 of Location 178, Blair Road, Forrestdale from Rural to Restricted Business—Produce Feed Merchant as depicted on amending plan adopted by Council on 6th February, 1978 and approved by the Minister for Urban Development and Town Planning.

H. C. KENTISH,  
President.  
R. J. BAKER,  
Shire Clerk.

---

**TOWN PLANNING AND DEVELOPMENT  
ACT, 1928 (AS AMENDED).**

Notice that a Town Planning Scheme Amendment  
has been Prepared and is Available for Inspection.

Shire of Wanneroo Town Planning  
Scheme No. 1—Amendment No. 69.

T.P.B. 853/2/30/1, Pt. 28.

NOTICE is hereby given that the Wanneroo Shire Council in pursuance of its powers under the Town Planning and Development Act, 1928 (as amended) has prepared a Town Planning Scheme amendment for the purpose of rezoning Swan Location 1805, corner Franklin and Caporn Roads, Wanneroo, from "Rural" to "Special Rural" and including special provisions relating to the control and uses of the land in the Fourth Schedule of the Scheme Text.

All plans and documents setting out and explaining the amendment have been deposited at Council Offices, Wanneroo and will be open for inspection without charge during the hours of 8.45 a.m. to 4.45 p.m. on all days of the week except Saturdays, Sundays and Public Holidays until and including the 29th November, 1978.

The plans and documents have also been deposited at the office of the Town Planning Department, Perth and will similarly be open for inspection for the same period between the hours of 10 a.m. and 4 p.m.

Any person who desires to make a submission on the amendment should make the submission in writing in the form prescribed by the regulations and lodge it with The Shire Clerk, Wanneroo Shire Council, P.O. Box 21, Wanneroo, W.A. 6065 on or before the 29th November, 1978.

N. S. BENNETTS,  
Shire Clerk.

**TOWN PLANNING AND DEVELOPMENT ACT, 1928 (AS AMENDED).**

Notice that a Town Planning Scheme Amendment has been Prepared and is Available for Inspection.

Shire of Wanneroo Town Planning Scheme No. 1—Amendment No. 94.

T.P.B. 853/2/30/1, Pt. 94.

NOTICE is hereby given that the Wanneroo Shire Council in pursuance of its powers under the Town Planning and Development Act, 1928 (as amended) has prepared a Town Planning Scheme amendment for the purpose of rezoning Part M1513 and Part Lots 4 and 5 Ocean Reef from "Rural" to "Residential Development".

All plans and documents setting out and explaining the amendment have been deposited at Council Offices, Wanneroo, and will be open for inspection without charge during the hours of 8.45 a.m. to 4.45 p.m. on all days of the week except Saturdays, Sundays and Public Holidays until and including the 10th November, 1978.

The plans and documents have also been deposited at the office of the Town Planning Department, Perth and will similarly be open for inspection for the same period between the hours of 10 a.m. and 4 p.m.

Any person who desires to make a submission on the amendment should make the submission in writing in the form prescribed by the regulations

and lodge it with The Shire Clerk, Wanneroo Shire Council, P.O. Box 21, Wanneroo, W.A. 6065 on or before the 10th November, 1978.

N. S. BENNETTS,  
Shire Clerk.

**TOWN PLANNING AND DEVELOPMENT ACT, 1928 (AS AMENDED).**

Advertisement of Resolution Deciding to Prepare a Town Planning Scheme.

City of Gosnells—Town Planning Scheme No. 13.

Compulsory Industrial Development Scheme.

Albany Highway, Maddington.

NOTICE is hereby given that the Gosnells City Council, on the 12th September, 1978 passed the following resolution:—

That Council, in pursuance of Section 7 of the Town Planning and Development Act 1928 (as amended) prepare Town Planning Scheme No. 13 with reference to an area within the City of Gosnells and enclosed within the inner edge of the broken black border on a plan now produced to the Council and marked and certified by the Town Clerk under his hand dated 7th September, 1978, as "Scheme Area Map."

Dated this 16th day of October, 1978.

G. WHITELEY,  
Town Clerk.

**METROPOLITAN REGION SCHEME.**

Notice of Amendment.

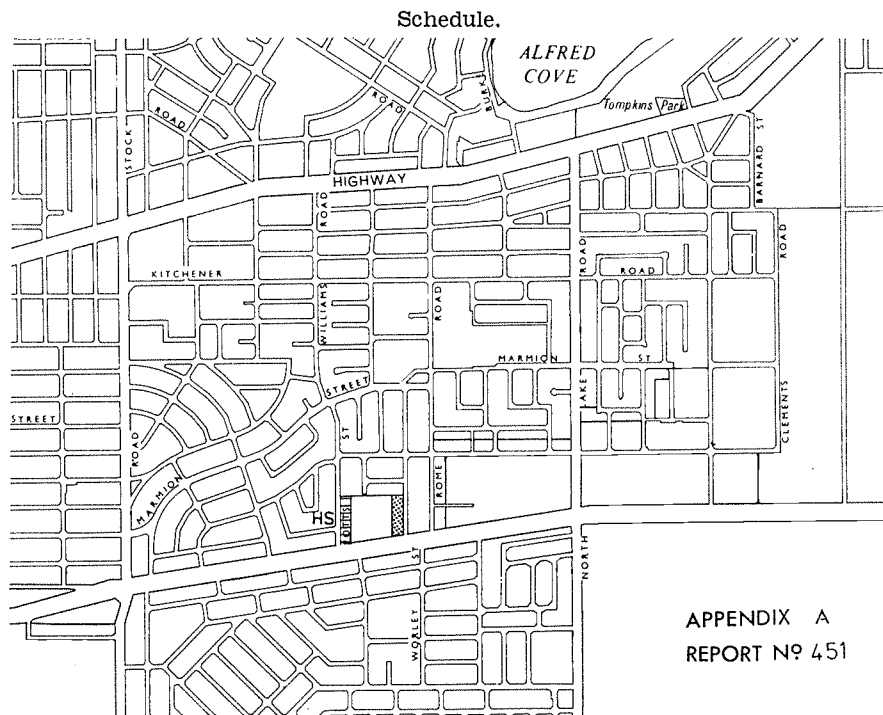
Amendment No. 239/15.

File 823/2/17/3.



NOTICE is hereby given in accordance with the provisions of Clause 15 of the Metropolitan Region Scheme that the Metropolitan Region Planning Authority on the 20th September, 1978, resolved to amend the Metropolitan Region Scheme by transferring the areas shown on the accompanying schedule from Urban Zone to Public Purposes Reservation (High School), and from Public Purposes (High School) to Urban Zone respectively.

The Amendment has the effect of bringing the Metropolitan Region Scheme into accord with the actual surveyed boundary and development of the school.

H. R. P. DAVID,  
Secretary.



APPENDIX A  
REPORT No 451

-  URBAN ZONE
-  PUBLIC PURPOSES RESERVATION (High School)

PART OF METROPOLITAN REGION SCHEME MAP 16

## PUBLIC WORKS DEPARTMENT

Tenders, closing at West Perth at 2.30 p.m. on the dates mentioned hereunder, are invited for the following projects.

Tenders are to be addressed to the Minister (either for Works or for Water Supply, Sewerage and Drainage, as indicated on the tender document).

C/- Contract Office  
Public Works Department,  
Dumas House,  
2 Havelock Street,  
West Perth. Western Australia 6005

and are to be endorsed as being a tender for the relevant project.

The highest, lowest, or any tender will not necessarily be accepted.

Contract No.	Project	Closing Date	Tender Documents now available at
21384†	Wanneroo Hospital—Completion Contract	14/11/78	P.W.D., West Perth
21385‡	Metropolitan Prison Complex, Canning Vale—Remand Unit	7/11/78	P.W.D., West Perth
21386§	The Queen Elizabeth II Medical Centre, Podium and Ward Block—Supply and Installation of Bed Head Service Ducts	31/10/78	P.W.D., West Perth
21387	The Queen Elizabeth II Medical Centre, Podium and Ward Block—Cabinets and Cupboards—1st and 4th Floors—Document 14.1.3	24/10/78	P.W.D., West Perth
21388	Fremantle Hospital, South Terrace Additions—Electrical Services—Document 35.4.2 (Registration of Tenderers)	28/11/78	P.W.D., West Perth
21389	Carnarvon Irrigation Scheme—A 9 000 m <sup>3</sup> reinforced concrete circular roofed tank at Brickhouse	31/10/78	P.W.D., West Perth
21390	Lower Great Southern Water Supply, Two Peoples Bay—Water Treatment Plant—225 m <sup>3</sup> R.C.C. Roofed Tank	31/10/78	P.W.D., West Perth
21391	Purchase and Removal of Residence—13 Grant Street, Perth (Lot 907)	24/10/78	P.W.D., West Perth
21392	Registration of Tenderers—Fremantle Hospital, South Terrace—Additions—Mechanical—Document 36.6.3—Fire Sprinklers—Levels 10 and 11	24/10/78	P.W.D., West Perth
21393	Balcatta Primary School—Library Extensions	31/10/78	P.W.D., West Perth
21394	Wyalkatchem High School—Electrical Repairs and Renovations (Direct Contract)	31/10/78	P.W.D., West Perth
21395	Western Australian Art Gallery—Supply and Installation of Carpets	24/10/78	P.W.D., A.D., Northam P.W.D., West Perth
21396*	Fremantle Hospital, South Terrace—Additions—Mechanical Services—Electrical Installation—Levels 4 to 9 inclusive—Document 36.11.2	31/10/78	P.W.D., West Perth
21397	Mullaloo Heights Primary School—Additions 1978—Four Classrooms and Resource Centre—Erection	24/10/78	P.W.D., West Perth
21398	Metropolitan Prison Complex, Canning Vale—Remand Unit—Mechanical Services	31/10/78	P.W.D., West Perth
21399	Wanneroo Hospital—Completion—Contract Lifts	7/11/78	P.W.D., West Perth
21400	Wanneroo High School Stage 3—Electrical Installation (Direct Contract)	31/10/78	P.W.D., West Perth
21401¶	The Queen Elizabeth II Medical Centre Podium and Ward Block—Sheet Vinyl and Vinyl Tiles—Basement, 1st, 2nd, 3rd Floors—Document 25.1.1	31/10/78	P.W.D., West Perth
21402*	Wanneroo Hospital—Completion Contract—Electrical Installation	7/11/78	P.W.D., West Perth
21403	Wanneroo High School Stage 3—Mechanical Services	24/10/78	P.W.D., West Perth
21404**	Wanneroo Hospital—Mechanical Services	21/11/78	P.W.D., West Perth
21405	Castletown Primary School—Administration—Extension and Toilets and four Classrooms and Pre Primary Centre	31/10/78	P.W.D., West Perth
21406	Mukinbudin District High School—8 Classrooms and Administration Conversions	31/10/78	P.W.D., A.D., Esperance P.W.D., West Perth P.W.D., A.D., Merredin Police Station, Mukinbudin
21407	Guilderton TWS—Construction of 2 250 m <sup>3</sup> reinforced concrete circular-roofed tank	7/11/78	P.W.D., West Perth
21408	Narrogin Agricultural High School—Upgrading of Switchboards and Rewire Electrical Installation	7/11/78	P.W.D., West Perth P.W.D., A.D., Bunbury P.W.D., A.D., Narrogin
21409*	South Perth, Department of Agriculture—"E" Block Offices Erection	14/11/78	P.W.D., West Perth
21410**	Fremantle Hospital, South Terrace Additions—Cabinets, Cupboards, Shelving, Incidental Minor Joinery and Carpentry Work, Level 2, Document 14.1.1	31/10/78	P.W.D., West Perth
21411	Castletown Primary School (Esperance)—Electrical Installation	7/11/78	P.W.D., West Perth P.W.D., A.D., Kalgoorlie
21412	Mullaloo Heights Primary School—Additions 1978—Electrical Installation	7/11/78	P.W.D., West Perth
21413	Girrawheen Senior High School—Addition to Home Economics	31/10/78	P.W.D., West Perth
21414	Herne Hill Primary School—Additions—2 Classrooms and Toilets	31/10/78	P.W.D., West Perth
21415	Cooinda Primary School—2 Classrooms Additions	7/11/78	P.W.D., West Perth P.W.D., A.D., Bunbury
21416	Orange Grove Primary School—3 Classroom Replacement and Upgrade (Performance Spec.)	31/10/78	P.W.D., West Perth
21417	Primary Schools, Library Resource Centres, Performance Specification—Warnbro P.S., Walliston P.S., West Northam P.S., Bateman P.S., Clifton Hills P.S.	7/11/78	P.W.D., West Perth
21419	Metropolitan Prison Complex, Canning Vale—Remand Unit—Electrical Installation	14/11/78	P.W.D., West Perth

PUBLIC WORKS DEPARTMENT—*continued*

Contract No.	Project	Closing Date	Tender Documents now available at
21418 ....	Canning Vale Metropolitan Prison Complex—Remand Unit—Steel Security Grilles and Gates	14/11/78	P.W.D., West Perth
21421 ....	Fremantle Prison Quarters 31 to 41 Henderson Street—Repairs and Renovations and Additions	7/11/78	P.W.D., West Perth
21422 ....	Window Cleaning—Government Buildings (Metropolitan Area)—Contract—January 4th 1979 to January 3rd 1980	12/12/78	P.W.D., West Perth
21423 ....	Herne Hill Primary School—Alterations and Additions—Electrical Services	14/11/78	P.W.D., West Perth
21424**	Fremantle Hospital, South Terrace—Additions—Supply and Lay Carpet—Levels two, four, five and six—Document 29.1.1	21/11/78	P.W.D., West Perth
21425 ....	South Perth Block 'E'—Agricultural Department—Electrical Installation	14/11/78	P.W.D., West Perth
21426 ....	Mukinbudin District High School—8 Classrooms and Staff Areas—Electrical Services	14/11/78	P.W.D., West Perth Police Station, Mukinbudin
21427 ....	Newton Moore Senior High School—6 Classrooms, Storage and Staffroom—Additions	14/11/78	P.W.D., A.D., Merredin P.W.D., West Perth
21428 ....	Pinjarra Primary School—Additions	14/11/78	P.W.D., A.D., Bunbury P.W.D., West Perth
21429 ....	Harvey Senior High School—Additions—4 Classrooms and Library Extension	14/11/78	P.W.D., A.D., Bunbury Clerk of Courts, Pinjarra P.W.D., West Perth
21430 ....	Eastern Hills Senior High School—Pre-Vocational Centre and Science Additions	7/11/78	P.W.D., A.D., Bunbury Clerk of Courts, Harvey P.W.D., West Perth

- \* Deposit on Documents \$100  
 † Deposit on Documents \$350  
 ‡ Deposit on Documents \$200  
 § Deposit on Documents \$75.  
 || Deposit on Documents \$230.  
 ¶ Deposit on Documents \$35.  
 \*\* Deposit on Documents \$50.

## ACCEPTANCE OF TENDERS

Contract No.	Project	Contractor	Amount
21329 ....	The Queen Elizabeth II Medical Centre Podium and Ward Block Building—Mechanical 36.16.4—Mechanical Ventilation Fans, 8th and 9th Floor—Plant Rooms	D. Richardson & Sons Limited	\$ 175 148
21373 ....	Walpole Primary School—Repairs and Renovations	Cleghorn & Company	7 229
21366 ....	Mount Barker Senior High School—External Repairs and Renovations	Hoogen & Co.	12 120
21341 ....	Sale of Land—Portion of Wellington Location 1 and being Lot 10 on Diagram 54206 being part of land in Certificate of Title, Volume 1149, Folio 69	Mr G. Poller	5 000

T. J. LEWIS  
Under Secretary for Works.

## PUBLIC WORKS ACT, 1902-1974.

## Sale of Land.

P.V.O. 102/78.

NOTICE is hereby given that His Excellency the Governor has approved under section 29B(1)(a)(i) of the Public Works Act, 1902-1974 of the sale by public auction or private contract of the land hereinafter described, which land was compulsorily taken or resumed under that Act for a public work, namely Metropolitan Main Drain—Lacey Street—Section No. 1 and Compensating Basin, has been used for that public work for a period of ten years or more and is no longer required for that work.

## Land.

Portion of Canning Location 6 being Lot 5, the subject of LTO Diagram 18866 and being all the land in Certificate of Title Volume 1182, Folio 315.

Dated this 11th day of October, 1978.

T. J. LEWIS,  
Under Secretary for Works.

## PUBLIC WORKS ACT, 1902-1974.

## Sale of Land.

P.V.O. 722/75.

NOTICE is hereby given that His Excellency the Governor has authorised under section 29(5) of the Public Works Act, 1902-1974 the sale by public auction or private contract of the land hereunder described, such land being no longer required for the work for which it was acquired.

## Land.

1. Portion of Canning Location 2 being part of Lot 8 on Diagram 22021 being portion of land remaining in Certificate of Title Volume 1207, Folio 414, and as is more particularly delineated and coloured green on Plan PWD. WA 49526.

2. Portion of Canning Location 2 being part of Lot 2 on Diagram 13210 being portion of land remaining in Certificate of Title Volume 1097, Folio 323, and as is more particularly delineated and coloured green on Plan PWD. WA 49526.

Dated this 11th day of October, 1978.

T. J. LEWIS,  
Under Secretary for Works.

## PUBLIC WORKS ACT, 1902-1974.

## Sale of Land.

P.V.O. 352/76.

NOTICE is hereby given that His Excellency the Governor has authorised under section 29(5) of the Public Works Act, 1902-1974 the sale by public auction or private contract of the land hereunder described, such land being no longer required for the work for which it was taken.

## Land.

1. Portion of Canning Location 2 being part of Lots 77, 78, 79 and 64 on Plan 2653 being all that land remaining in Certificates of Title Volume 1244, Folio 971, Volume 746, Folio 150 and Volume 1244, Folio 972 and being part of the land contained in Certificate of Title Volume 445, Folio 36, as shown more particularly delineated and coloured green on Plan PWD.WA 50278.

2. Portion of Canning Location 2 being part of Lot 14 on Diagram 17466 and being part of the land remaining in Certificate of Title Volume 1164, Folio 947, as is more particularly delineated and coloured green on Plan PWD.WA 50278.

3. Portion of Canning Location 2 being part of the land on Plan 7496 and being part of the land in Certificate of Title Volume 1276, Folio 910, as is more particularly delineated and coloured green on Plan PWD.WA 50278.

4. Portion of Canning Location 2 being part of Lot 2 on Diagram 9092 and being all the land remaining in Certificate of Title Volume 1026, Folio 849, as is more particularly delineated and coloured green on Plan PWD.WA 50278.

5. Portion of Canning Location 2 being part of the land on Diagram 1009 and being part of the land contained in Certificate of Title Volume 793, Folio 80, as is more particularly delineated and coloured green on Plan PWD.WA 50278.

6. Portion of Canning Location 2 being part of the land on Plan 7730 and being part of the land in Certificate of Title Volume 44, Folio 202A, as is more particularly delineated and coloured green on Plan PWD.WA 50278.

7. Portion of Canning Location 2 being part of Lots 9 and 10 on Diagram 22502 and being part of the land in Certificates of Title Volume 1207, Folio 418, and Volume 1207, Folio 417, as are more particularly delineated and coloured green on Plan PWD.WA 50278.

8. Portion of Canning Location 2 being part of Lot 7 on Diagram 22021 being part of the land remaining in Certificate of Title Volume 1207, Folio 415, as is more particularly delineated and coloured green on Plan PWD.WA 50278.

Dated this 11th day of October, 1978.

T. J. LEWIS,  
Under Secretary for Works.

## PUBLIC WORKS ACT, 1902-1974.

## Sale of Land.

P.V.O. 238/78.

NOTICE is hereby given that His Excellency the Governor has authorised under section 29(7) (a) (ii) of the Public Works Act, 1902-1974 the sale by public auction or private contract of the land hereunder described, such land being no longer required for the work for which it was acquired.

## Land.

1. Portion of Nelson Location 25 and being Lot 7 on Plan 6488 as contained in Certificate of Title Volume 1186, Folio 349.

Dated this 11th day of October, 1978.

T. J. LEWIS,  
Under Secretary for Works.

## COUNTRY TOWNS SEWERAGE ACT, 1948-1977.

## Sewerage—Busselton.

Part No. 3 Rising Main and Temporary Treatment Works for Eastern Development.

Preliminaries to Construction.

Notice of Intention.

File No. P.W.W.S. 1101/78.

NOTICE is hereby given of the intention of the Minister for Water Supply, Sewerage, and Drainage to undertake the construction of the works hereinafter described by virtue of the powers contained under the provisions of the Country Towns Sewerage Act, 1948-1977.

## A Description of the Proposed Works:

1. Part of 100 millimetres nominal size rising main and appurtenances connected therewith.

2. A temporary treatment works.

The Localities in which the Proposed Works will be Constructed:

The proposed Works will be constructed within the Shire of Busselton in the following localities—

(1) Part No. 3 Rising Main will be constructed within the temporary treatment works site.

(2) The temporary treatment works will be constructed on part of Lot 25, Sussex Location 1.

All as shown on Plan P.W.D., W.A. 51166-1-1.

The Purposes for which the Proposed Works are to be Constructed, and Parts of the Area which are intended to be Sewered:

For the conveyance, treatment and disposal of waste water from contributing parts of the Sewerage Area.

The Times When, and Places at Which the Plans, Sections, and Specifications may be Inspected:

At the office of the Minister for Water Supply, Sewerage, and Drainage, Public Works Department, Dumas House, 2 Havelock Street, West Perth; the office of the Public Works Department, Spencer Street, Bunbury; and the office of the Shire of Busselton, Southern Drive, Busselton; for one month on and after the 30th day of October, 1978, between the hours of 10.00 a.m. and 3.30 p.m.

G. C. MacKINNON,  
Minister for Water Supply,  
Sewerage, and Drainage.

## Notes.

1. Section 14 of the Country Towns Sewerage Act, 1948-1977 provides that—

1.1 Any local authority or person interested may object in writing to the construction of the proposed works.

1.2 Every such objection shall be lodged with the Minister within one month from the date of the publication of the advertisement in the *Government Gazette*.

2. The works shown on the plan will be constructed as and when funds become available.

WESTERN AUSTRALIAN MARINE ACT,  
1948-1977.

Harbour and Light Department,  
Fremantle, 10th October, 1978.

HIS Excellency the Governor in Executive Council has approved of the following:—

The appointment of the following person as a radio surveyor in accordance with section 14(1) of the Western Australian Marine Act, 1948-1977.

Alan Paul Jordan.

C. J. GORDON,  
Manager.

## NAVIGABLE WATERS REGULATIONS.

## Water Ski Areas.

Harbour and Light Department,  
Fremantle, 13th October, 1978.

ACTING pursuant to the powers conferred by regulation 48A of the Navigable Waters Regulations, the Harbour and Light Department, by this notice, revokes sub-paragraph 1 (ii) of the notice published on page 3427 of the *Government Gazette*

edition of 15th September, 1978 relating to Busselton water ski areas and substitutes the following:—

- (ii) West Busselton: All the water contained within an area commencing 100 metres west of the boat launching ramp at the foot of Dolphin Road for a distance of 450 metres west along the foreshore and extending 800 metres to seaward.

C. J. GORDON,  
Manager.

P.V.O. 749/75

*Metropolitan Water Supply, Sewerage & Drainage Act, 1909-1977; Public Works Act, 1902-1974*

## NOTICE OF INTENTION TO RESUME LAND

*Metropolitan Water Board—Wanneroo Well Water Mains*

THE Minister for Works hereby gives notice in accordance with the provisions of section 17 (2) of the Public Works Act, 1902-1974, that it is intended to take or resume under section 17 (1) of that Act, the pieces or parcels of land described in the Schedule hereto, and being all in the Swan District, for the purpose of the following public work, namely Metropolitan Water Board—Wanneroo Well Water Mains and that the said pieces or parcels of land are marked off on Plan P.W.D., W.A. 51287 which may be inspected at the office of the Minister for Works, Perth. The additional information contained in the Schedule after the land descriptions is to define locality only and in no way derogates from the Transfer of Land Act description.

## SCHEDULE

No. on Plan P.W.D., W.A. No. 51287	Owner or Reputed Owner	Occupier or Reputed Occupier	Description	Area (approx.)
	Graham John Burkett and Antonio Marcon	Graham John Burkett and Antonio Marcon	Portion of Swan Location 2316 and being part of the land comprised in Certificate of Title, Volume 1078, Folio 35 as is more particularly delineated and coloured green on Plan P.W.D., W.A. 51287	4 933 m <sup>2</sup>

Dated this 20th day of October, 1978.

G. C. MacKINNON,  
Minister for Works.

WILD CATTLE NUISANCE ACT, 1871  
(AS AMENDED).

To the Licensing Court for the District of Dale in Western Australia:

I, RONALD REESON, being Senior Ranger of the Catchment Area known as Canning, hereby give notice that it is my intention to apply, on behalf of the Metropolitan Water Supply, Sewerage, and Drainage Board, at the next quarterly meeting of the Licensing Court of the said district, for a licence, under the terms of the Act abovementioned, for the destruction of horses found straying in the Catchment Areas of Canning, Churchman Brook, Wungong, Victoria and Kangaroo Gully for the year ending 31st December, 1979.

R. REESON.

WILD CATTLE NUISANCE ACT, 1871  
(AS AMENDED).

To the Licensing Court for the District of Dale in Western Australia:

I, CHARLES VELLACOTT, being Senior Ranger of the Catchment Area known as Serpentine, hereby give notice that it is my intention to apply, on behalf of the Metropolitan Water Supply, Sewerage and Drainage Board, at the next quarterly meeting of the Licensing Court of the said district, for a licence under the terms of the Act abovementioned, for the destruction of horses found straying in the Catchment Areas of the Serpentine and Serpentine Pipehead, North Dandalup and South Dandalup for the year ending the 31st December, 1979.

C. VELLACOTT.

## TOWN OF COTTESLOE.

STATEMENT OF RECEIPTS AND PAYMENTS FOR THE  
YEAR ENDED 30th JUNE, 1978.

Receipts.		\$
Rates .. .. .	587 958	
Licences .. .. .	6 177	
Government Grants .. .. .	128 386	
Income from Property .. .. .	45 498	
Health Services .. .. .	6 427	
Town Planning .. .. .	12 480	
Fines and Penalties .. .. .	4 098	
Other Fees .. .. .	477	
All Other Revenue .. .. .	78 111	
Transfer from Trust Funds .. .. .	100 789	
		\$968 401
Payments.		\$
Administration .. .. .	96 007	
Membership .. .. .	8 742	
Debt Service .. .. .	103 328	
Public Works and Services .. .. .	297 833	
Building Construction .. .. .	6 401	
Building Maintenance .. .. .	53 182	
Town Planning .. .. .	6 097	
Health Services .. .. .	20 373	
Sanitation .. .. .	64 104	
Dog Act .. .. .	2 508	
Parking Control .. .. .	17 203	
Building Control .. .. .	7 851	
Plant, Machinery and Tools .. .. .	27 054	
Materials Allocated .. .. .	1 967	
Overheads and Operation Costs not Allocated .. .. .	1 255	
Donations and Grants .. .. .	23 606	
Other Works and Services .. .. .	66 691	
Joint Library Expenditure .. .. .	99 589	
Transfer to Trust Funds .. .. .	7 830	
Transfer to Reserve Funds .. .. .	48 882	
		\$960 503

## SUMMARY.

	\$
Bank Overdraft 1/7/77 .. .. .	4 077
Receipts as per Statement .. .. .	968 401
Payments as per Statement .. .. .	960 503
Bank Surplus 30/6/78 .. .. .	\$3 821



## BALANCE SHEET AS AT 30th JUNE, 1978.

Assets.		
Current Assets	188 368	\$
Non-current Assets	134 790	
Deferred Assets	65 366	
Fixed Assets	334 581	
	<u>\$723 105</u>	
Liabilities.		
Current Liabilities	13 547	\$
Non-current Liabilities	91 213	
Deferred Liabilities	634 775	
	<u>\$739 535</u>	
SUMMARY.		
Total Liabilities	739 535	\$
Total Assets	723 105	
Municipal Accumulation Account	\$16 430	

We hereby certify that the figures and particulars above are correct.

J. ANDERSON,  
Mayor.

R. PEDDIE,  
Town Clerk.

We have audited the Books, Accounts and Vouchers of the Town of Cottesloe for the twelve months ended 30th June, 1978. We certify that the statements prepared in accordance with the Local Government Accounting Directions correctly summarise the transactions of the Town of Cottesloe.

D. M. WALSH,  
(Chartered Accountants)  
Auditors.

## SHIRE OF BROOME.

## STATEMENT OF RECEIPTS AND PAYMENTS FOR THE YEAR ENDED 30th JUNE, 1978.

Receipts.		
Rates	99 194.59	\$
Licences	3 115.22	
Government Grants and Recoups	538 172.94	
Income from Property	184 450.99	
Sanitation Charges	25 534.00	
Transfer from Trading Undertaking	212 527.24	
All Other Revenue	19 774.71	
Total Receipts	<u>\$1 082 769.69</u>	
Payments.		
Administration	66 502.99	\$
Long Service Leave	5 613.27	
Membership Section	3 269.21	
Debt Service	300 099.15	
Public Works and Services	378 015.32	
Buildings	56 752.99	
Health Services	42 237.44	
Vermis Services	59.60	
Building Control	750.00	
Cemeteries	759.08	
Public Works Overheads Unallocated	212.16	
Purchase of Plant and Tools	51 263.60	
Plant Operation Costs Overallocated	(Cr.) 8 003.96	
Donations and Grants	2 589.17	
Other Works and Services	710.85	
All Other Expenditure	125 959.23	
Total Payments	<u>\$1 026 790.10</u>	
SUMMARY.		
Balance as per Bank 1/7/77 (Dr.)	48 745.65	\$
Receipts as per Statement	1 082 769.69	
	<u>1 034 024.04</u>	
Payments as per Statement	1 026 790.10	
Balance as per Bank 30/6/78 (Cr.)	\$7 233.94	

## BALANCE SHEET AS AT 30th June, 1978.

Assets.		
Current Assets	95 070.97	\$
Non-current Assets	9 295.66	
Fixed Assets	348 308.91	
Electricity Undertaking	1 476 511.99	
Total Assets	<u>\$2 429 187.53</u>	
Liabilities.		
Current Liabilities	32 190.44	\$
Non-current Liabilities	10 141.38	
Deferred Liabilities	2 267 763.35	
Total Liabilities	<u>\$2 310 095.17</u>	

## SUMMARY.

Total Assets	2 429 187.53	\$
Total Liabilities	2 310 095.17	
Municipal Accumulation Account Surplus	\$119 092.36	

Contingent Liability: The amount of Interest included in Loan Debentures issued and payable over the life of the loans and not shown under the heading of Loan Liability is approximately \$1 693 754.

## TRADING FUND.

## STATEMENT OF RECEIPTS AND PAYMENTS FOR THE YEAR ENDED THE 30th JUNE, 1978.

Receipts.		
Loan Repayment Recoup	212 527.24	\$
Depreciation Recoup	7 266.44	
Transfer from Loan Fund	200 000.00	
Total Receipts	<u>\$419 793.68</u>	
Payments.		
Balance as per Bank 1/7/77	4 793.86	\$
Loan Repayments	212 527.24	
Building Purchased	200 000.00	
Balance as per Bank 30/6/78	2 472.58	
Total Payments	<u>\$419 793.68</u>	

## BALANCE SHEET AS AT 30th JUNE, 1978.

Assets.		
Current Assets	2 472.58	\$
Fixed Assets	1 727 581.73	
Total Assets	<u>\$1 730 054.31</u>	
Liabilities.		
Current Liabilities	1 147.74	\$
Fixed Liabilities	1 476 511.99	
Capital Reserve Account	644 239.70	
	<u>2 121 899.43</u>	
Less Net Revenue Account	391 845.12	
Total Liabilities	<u>\$1 730 054.31</u>	

We certify that the figures and particulars shown above are correct.

P. G. A. REID,  
President.

D. L. HAYNES,  
Shire Clerk.

I have examined the books of account of the Shire of Broome for the year ended 30th June, 1978. I certify that the annual statements mentioned above, correspond with the books of account, vouchers and documents submitted for audit and in my opinion are correct, subject to my separate report.

E. B. PEGG,  
Government Inspector of Municipalities.

## SHIRE OF BRUCE ROCK.

## STATEMENT OF RECEIPTS AND PAYMENTS FOR THE YEAR ENDED 30th JUNE, 1978.

Receipts.		
Rates	186 301.90	\$
Licences	111 891.00	
Government Grants and Recoups	301 756.07	
Income From Property	40 245.19	
Sanitation Charges	5 891.98	
Other Fees	698.50	
Transfer from Trading Concern	2 908.34	
All other Receipts	90 138.69	
	<u>\$739 831.67</u>	
Payments.		
Administration	60 520.27	\$
Debt Service	87 145.47	
Streets, Roads and Bridges	231 885.89	
Recreation Reserves	45 301.62	
Building Construction	51 009.10	
Building Maintenance	32 779.61	
Health Services	14 945.62	
Dog Control	16.45	
Vermis Scheme	94.40	
Bush Fire Control	2 531.06	
Traffic Control	658.33	
Cemetery	548.50	
Noxious Weeds	2 864.19	
Veterinary Scheme	547.08	
Plant Purchases	71 036.32	
Operation Costs Unallocated	Cr. 4 453.73	
Payment to C.A.R. Fund	101 232.33	
Donations and Grants	500.00	
All other Payments	26 141.49	
	<u>\$725 304.05</u>	

## SUMMARY.

					\$
Credit Balance 1/7/77	....	....	....	....	19 757.91
Receipts	....	....	....	....	739 831.67
					<u>759 589.58</u>
Payments	....	....	....	....	725 304.00
					<u>34 285.58</u>
Credit Balance 30/6/78	....	....	....	....	

## BALANCE SHEET AS AT 30th JUNE, 1978.

Assets.					
					\$
Current Assets	....	....	....	....	34 387.58
Sundry Debtors	....	....	....	....	7 030.34
Stocks	....	....	....	....	12 117.74
Non-current Assets	....	....	....	....	99 600.01
Deferred Assets	....	....	....	....	12 288.50
Fixed Assets	....	....	....	....	890 189.97
Reserve Fund Contra	....	....	....	....	32 725.00
					<u>\$1 038 339.14</u>

## Liabilities.

					\$
Current Liabilities	....	....	....	....	8 081.31
Non-current Liabilities	....	....	....	....	—
Deferred Liabilities	....	....	....	....	472 038.52
Reserve Fund (Contra)	....	....	....	....	32 725.00
					<u>\$512 844.83</u>

## SUMMARY.

					\$
Assets	....	....	....	....	1 088 339.14
Liabilities	....	....	....	....	512 844.83
Municipal Accumulation Account (Surplus)	....	....	....	....	575 494.31

## QUARRY TRADING FUND.

## Receipts.

					\$
Balance 1/7/77	....	....	....	....	524.74
Metal Sales	....	....	....	....	76 668.25
Explosives Sales	....	....	....	....	193.10
Bank Interest	....	....	....	....	302.71
Municipal Advance	....	....	....	....	5.00
Sale of Plant	....	....	....	....	282.26
					<u>\$77 976.06</u>

## Payments.

					\$
Operation Costs	....	....	....	....	74 190.43
Loan Repayments	....	....	....	....	2 908.34
Bank Balance 30/6/78	....	....	....	....	877.29
					<u>\$77 976.06</u>

## BALANCE SHEET.

Assets.					
					\$
Current Assets	....	....	....	....	40 704.31
Fixed Assets	....	....	....	....	25 800.00
					<u>\$66 504.31</u>

## Liabilities.

					\$
Long Term Liabilities	....	....	....	....	93 862.63
					<u>\$93 862.63</u>

## SUMMARY.

					\$
Assets	....	....	....	....	66 504.31
Liabilities	....	....	....	....	93 862.63
					<u>\$27 358.32</u>

We certify that the foregoing figures are true and correct.

E. G. McCARTHY,  
President.

H. J. MURPHY,  
Shire Clerk.

I have examined the books and accounts of the Shire of Bruce Rock for the year ended 30/6/78. I certify that the annual statements mentioned above correspond with the books of accounts, vouchers and documents submitted for audit and are in my opinion correct subject to my report.

N. WOODS,  
Government Inspector of Municipalities.

## SHIRE OF CARNARVON.

## STATEMENT OF RECEIPTS AND PAYMENTS FOR THE YEAR ENDED 30th JUNE, 1977.

## Receipts.

					\$
Rates	....	....	....	....	274 812.11
Licenses	....	....	....	....	218 771.02
Government Grants and Recoups	....	....	....	....	439 395.12
C.A.R. Road Fund	....	....	....	....	133 445.00
Income from Property	....	....	....	....	182 098.20
Sanitation	....	....	....	....	41 629.00
Fines and Penalties	....	....	....	....	500.00
Cemetery	....	....	....	....	1 265.00
Other Fees	....	....	....	....	7 913.65
Transfer from Trading	....	....	....	....	155 798.95
All Other Revenue	....	....	....	....	176 302.06
N.A.S.A. Housing Scheme (Contra)	....	....	....	....	43 783.12
					<u>\$1 675 713.23</u>

## Payments.

					\$
Administration	....	....	....	....	103 931.59
Membership Section	....	....	....	....	15 069.35
Debit Service	....	....	....	....	394 112.76
Public Works and Services	....	....	....	....	358 792.96
Building Construction and Equipment	....	....	....	....	59 397.30
Building Maintenance	....	....	....	....	46 904.65
Town Planning	....	....	....	....	7 661.74
Health Services	....	....	....	....	15 322.74
Sanitation	....	....	....	....	76 746.73
Other Health Expenditure	....	....	....	....	6 246.25
Bushfire Control	....	....	....	....	1 609.71
Traffic Control	....	....	....	....	7 188.43
Building Offices Control	....	....	....	....	343.10
Cemeteries	....	....	....	....	5 539.30
Ranger Control	....	....	....	....	8 252.15
Building Control	....	....	....	....	14 884.79
Public Works Services	....	....	....	....	—
Plant, Machinery and Tools	....	....	....	....	56 074.41
Plant Operation Costs	....	....	....	....	—
Materials (Unallocated)	....	....	....	....	5 315.61
Payment to C.A.R.	....	....	....	....	190 317.92
Donations (Statutory)	....	....	....	....	2 959.82
Donations (Non-statutory)	....	....	....	....	5 170.00
Other Works and Services	....	....	....	....	27 300.68
Library	....	....	....	....	12 585.78
Transfer to L.S.L. Reserve	....	....	....	....	1 000.00
Transfer to Trading	....	....	....	....	112 095.05
All Other Works and Services	....	....	....	....	1 957.41
All Other Expenses	....	....	....	....	9 622.47
N.A.S.A. Housing (Contra)	....	....	....	....	43 783.12
					<u>\$1 589 185.82</u>

## SUMMARY.

					\$
Bank Overdraft 1/7/76	....	....	....	....	104 746.71
Payments	....	....	....	....	1 589 185.82
					<u>1 693 932.53</u>
Receipts	....	....	....	....	1 675 713.23
Overdraft 30/6/77	....	....	....	....	18 219.30

## BALANCE SHEET AS AT 30th JUNE, 1977.

Assets.					
					\$
Current Assets	....	....	....	....	46 782.20
Non-current Assets	....	....	....	....	705 054.16
Deferred Assets	....	....	....	....	246 320.58
Fined Assets	....	....	....	....	4 723 192.46
					<u>\$5 721 439.40</u>

## Liabilities.

					\$
Current Liabilities	....	....	....	....	111 093.96
Non-current Liabilities	....	....	....	....	362 907.64
Deferred Liabilities	....	....	....	....	4 523 432.90
					<u>\$4 997 434.50</u>

## SUMMARY.

					\$
Assets	....	....	....	....	5 721 439.40
Liabilities	....	....	....	....	4 997 434.50
					<u>\$723 914.90</u>

Contingent Liabilities: Amount of interest included in Loan Debentures issued over the life of the loans and not shown under Loan Liabilities is approximately \$3 748 680.49.

## SHIRE OF CARNARVON TRADING FUND ELECTRIC LIGHT ACCOUNT.

## Receipts.

					\$
Sale Current	....	....	....	....	1 160 055.09
Legal Costs	....	....	....	....	13.60
Builders Poles	....	....	....	....	350.00
Other Receipts	....	....	....	....	112 370.25
Housing Rent	....	....	....	....	3 010.00
					<u>\$1 275 798.94</u>

Payments.		
Administration	52 286.76	\$
Generation	632 693.86	
Distribution	110 640.15	
Overheads	67 485.41	
Transfer to Municipal	155 798.95	
Transfer to L.S.L. Reserve	2 000.00	
All Other	30.00	
	<u>\$1 020 935.13</u>	

SUMMARY.		
Overdraft 1/7/76	253 023.57	\$
Payments	1 020 935.13	
	<u>1 273 958.70</u>	
Receipts	1 275 798.94	
	<u>\$1 840.24</u>	

BALANCE SHEET AS AT 30th JUNE, 1977.

Assets.		
Current Assets	186 780.55	\$
Deferred Assets	9 527.92	
Fined Assets	3 002 084.92	
	<u>\$3 198 393.39</u>	
Liabilities.		
Current Liabilities	99 680.22	\$
Deferred Liabilities	4 763.96	
Fined Liabilities	3 093 949.21	
	<u>\$3 198 393.39</u>	

We hereby certify that the figures and particulars above are correct.

F. G. BAXTER,  
President.

A. J. TAYLOR,  
Shire Clerk.

I have examined the books and accounts of the Shire of Carnarvon for the year ended 30th June, 1977, and certify that the annual statements mentioned above correspond with the books of accounts, vouchers and documents submitted for audit, and are in my opinion correct subject to my report.

N. WOODS,  
Government Inspector of Municipalities.

SHIRE OF EXMOUTH.

MUNICIPAL FUND.

STATEMENT OF RECEIPTS AND PAYMENTS FOR THE YEAR ENDED 30th JUNE, 1978.

Receipts.		
Rates	76 364.26	\$
Payment in lieu of Rates	39 382.72	
Licences	1 342.21	
Government Grants M.R.D.	92 946.00	
Government Grants Other	263 324.00	
Income from Property	89 033.58	
Lease Rentals	94 617.48	
Sanitation Charges	20 586.00	
Transfer from Electricity Undertaking	8 414.82	
Other Receipts (Inc. Sale of Plant, Commissions, etc.)	72 407.91	
Unspent C.A.R. Funds Transferred from Trust	29 000.00	
	<u>\$787 419.98</u>	
Payments.		
Administration:		\$
Staff Section	74 008.68	
Commissioner's Section	5 370.91	
Debt Service	199 536.42	
Public Works	232 302.38	
Buildings:		
Construction	2 694.98	
Maintenance	146 261.38	
Health Services	40 066.56	
Bush Fire Control	2 225.36	
Cemetery Maintenance	338.33	
Plant Purchases	63 261.71	
Donations and Grants	5 875.03	
Private Works and Plant Hire	14 546.83	
E.L. Undertaking Capital Expenditure	117.00	
Gala Week Expenditure	1 214.65	
	<u>\$787 820.22</u>	

SUMMARY.		
Opening Balance 1/7/77 (Credit)	22 866.85	\$
Add Payments to 30/6/78	787 419.98	
	<u>810 286.83</u>	
Less Receipts to 30/6/78	787 820.22	
	<u>(Credit) \$22 466.61</u>	

BALANCE SHEET.

Current Assets	37 592.65	\$
Non-current Assets	31 945.37	
Fixed Assets	1 307 373.29	
Electricity Investment	1 050 901.71	
	<u>\$2 427 813.03</u>	

Liabilities.

Current Liabilities	38 755.65	\$
Deferred Liabilities	1 537 617.66	
	<u>\$1 576 373.31</u>	

SUMMARY.

Total Assets	2 427 813.03	\$
Total Liabilities	1 576 373.31	
Municipal Accumulation Surplus	<u>\$851 439.72</u>	

SHIRE OF EXMOUTH TRADING FUND.  
ELECTRIC LIGHT ACCOUNT.

STATEMENT OF RECEIPTS AND PAYMENTS FOR THE YEAR ENDING 30th JUNE, 1978.

Receipts.

Sale of Current	202 884.70	\$
Rentals	1 143.15	
Sale of Spares (S.E.C.)	77 811.42	
	<u>\$281 839.27</u>	

Payments.

Administration	14 106.83	\$
Rates	7 300.00	
Generation	84 724.86	
Powerhouse Maintenance	50 879.18	
Mains Maintenance	6 049.88	
Vehicle Expenses	779.28	
Sick and Holiday Pay	17 628.33	
Insurance	4 895.63	
Superannuation	63.50	
Staff Movements Expenses	627.50	
Housing Staff	796.43	
Transfer to Municipal Loan Repayments	8 414.82	
	<u>\$196 266.24</u>	

SUMMARY.

Opening Balance 1/7/77 (Overdraft)	21 956.29	\$
Add Receipts to 30/6/78	281 839.27	
	<u>259 882.98</u>	
Less Payments to 30/6/78	196 266.24	
	<u>(Credit) \$63 616.74</u>	

BALANCE SHEET.

Current Assets	63 616.74	\$
Non-current Assets	795.62	
Fixed Assets	762 182.88	
Capitalised Preliminary Expenses	11 340.02	
Balance of Net Revenue Account	848 281.59	
	<u>\$1 686 216.85</u>	

Current Liabilities	2 505.33	\$
Non-current Liabilities	397.81	
Fixed Liabilities	1 050 901.72	
Capital Reserve Account	632 411.99	
	<u>\$1 686 216.85</u>	

We certify that the above figures and particulars are correct.

A. T. WALTERS,  
Commissioner.

K. J. GRAHAM,  
Shire Clerk.

I have examined the books of accounts of the Shire of Exmouth. Also compared the Statements of Receipts and Payments of the various funds for the twelve months ending the 30th June, 1978, and the balance sheet as at that date and have found them to be correct and in accordance with the Local Government accounting directions and the books, accounts and documents produced, subject to my report.

K. ROBERTSON,  
Government Inspector of Municipalities.

## SHIRE OF LAKE GRACE.

## STATEMENT OF RECEIPTS AND PAYMENTS FOR THE YEAR ENDED 30th JUNE, 1978.

Receipts.		
		\$
Rates .. .. .	287 799.91	
Licenses .. .. .	886.23	
Government Grants and Recoups .. .. .	354 917.11	
Income from Property .. .. .	46 378.97	
Sanitation Charges .. .. .	1 730.60	
Fines and Penalties .. .. .	307.00	
Cemetery Receipts .. .. .	91.00	
Vermin Receipts .. .. .	245.52	
Transfers from Lake Grace Trading Concern .. .. .	2 000.00	
Loan Repayment Recoups from Trading Concerns .. .. .	21 962.84	
All Other Revenue .. .. .	52 903.43	
Other Receipts .. .. .	34 806.87	
		\$804 030.48

Payments.		
		\$
Administration:—		
Staff Section .. .. .	75 627.07	
Members Section .. .. .	5 825.21	
Debt Service .. .. .	130 820.12	
Public Works & Services:—		
Road Construction .. .. .	209 803.62	
Road Maintenance .. .. .	150 344.55	
Sullage Scheme .. .. .	4 576.56	
Town Drainage .. .. .	869.48	
Industrial Subdivision .. .. .	13 113.50	
Reserves .. .. .	8 592.41	
Building Construction and Equipment .. .. .	32 461.75	
Building Maintenance .. .. .	21 026.09	
Town Planning .. .. .	80.00	
Health Services .. .. .	1 752.00	
Medical Services .. .. .	2 714.00	
Sanitation .. .. .	4 697.88	
Vermin Services .. .. .	674.75	
Dog Control .. .. .	342.24	
Bush Fire Control .. .. .	3 512.03	
Traffic Control .. .. .	184.00	
Cemeteries .. .. .	356.36	

Public Works Overhead .. .. .	47 274.78	
Less Allocated to Works .. .. .	48 830.05	
		Cr. 1 555.27
Purchase of Plant, Machinery Renovations and Tools .. .. .	30 006.80	19 595.49
Plant Operation Costs (Fuel) .. .. .	30 884.92	
Less Allocated to Works and Services .. .. .		Cr. 878.12
Other Operation Costs .. .. .	92 176.63	
Less Allocated to Works and Services .. .. .	88 195.64	
		3 980.99
Materials Purchased .. .. .	16 513.37	
Less Allocated to Works .. .. .	11 754.99	
		4 758.38
Donations and Grants .. .. .	2 780.90	
Transfer to Reserve, Land Development and Loan Funds .. .. .	36 496.79	
Other Works and Services .. .. .	53 514.97	
All Other Expenditure .. .. .	444.25	
		\$786 512.00

## SUMMARY.

		\$
Bank Balance 1/7/1977 .. .. .	Cr. 34 452.62	
Receipts as per Statement .. .. .	804 030.48	
		838 483.10
Payments as per Statement .. .. .	786 512.00	
Bank Balance 30/6/1978 .. .. .	\$51 971.10	

## MUNICIPAL FUND BALANCE SHEET AS AT 30th JUNE, 1978.

Assets.		
		\$
Current Assets:—		
Cash at Bank .. .. .	51 971.10	
Sundry Debtors .. .. .	35 328.68	
Stock on Hand .. .. .	12 372.10	
Non-current Assets .. .. .	98 407.10	
Deferred Assets .. .. .	145 981.49	
Reserve Fund Contra .. .. .	15 406.73	
Statutory Fund Contra .. .. .	13 000.00	
Fixed Assets .. .. .	1 204 852.72	
Electricity Undertakings .. .. .	127 049.52	
		\$1 704 369.44

## Liabilities.

		\$
Sundry Creditors .. .. .	66 606.24	
Non-current Liabilities .. .. .	17 629.31	
Loan Liabilities .. .. .	811 123.72	
		\$895 359.27

## SUMMARY.

		\$
Total Assets .. .. .	1 704 369.44	
Total Liabilities .. .. .	895 359.27	
Municipal Accumulation Account Surplus .. .. .	\$809 010.17	

## TRUST FUND FOR THE YEAR ENDED 30th JUNE, 1978.

Receipts.		
		\$
Balance as at 1/7/1977 .. .. .	2 832.82	
Receipts as per Statement .. .. .	80 899.66	
		\$83 732.48

Payments.		
		\$
Payments as per Statement .. .. .	81 509.90	
Bank Balance as at 30th June, 1978 .. .. .	\$2 222.58	

## LOAN CAPITAL FUND FOR THE YEAR ENDED 30th JUNE, 1978.

Receipts.		
		\$
Balance as at 1/7/1977 .. .. .	6 019.65	
Receipts as per Statement .. .. .	148 621.10	
		\$154 640.75

Payments.		
		\$
Payments as per Statement .. .. .	73 862.96	
Loan Bank Balance as at 30th June, 1978 .. .. .	\$80 777.79	

## RESERVE FUND FOR THE YEAR ENDED 30th JUNE, 1978.

Receipts.		
		\$
Bank Balance as at 1/7/1977 .. .. .	7 146.81	
Interest on Investments .. .. .	569.43	
C.B.H. Toll Payment .. .. .	57.22	
Housing Maintenance .. .. .	4 463.18	
Recoup of Excess Water Rates .. .. .	13.82	
Reimbursement for Crossover into Property .. .. .	60.00	
Transfer from Municipal Fund—Plant Replacement .. .. .	31 600.00	
		\$43 910.46

Payments.		
		\$
Purchase of Second-hand Truck and Light Vehicles .. .. .	24 521.07	
Transfer to Municipal Fund—Repay Temporary Advance .. .. .	932.58	
Housing Maintenance .. .. .	2 147.11	
Interest of Overdraft Accounts .. .. .	53.40	
Erecting Fences .. .. .	736.63	
Cost of Tiling Laundry (part cost only) .. .. .	52.94	
Installing Crossover into Property .. .. .	60.00	
Bank Balance 30/6/1978 .. .. .	15 406.73	
		\$43 910.46

## SUMMARY.

		\$
Office Equipment .. .. .	1.46	
Long Service Leave Reserve .. .. .	6 304.86	
Jubilee Committee Reserve .. .. .	508.89	
Housing Maintenance Reserve .. .. .	1 236.87	
Swimming Pool Reserve .. .. .	57.22	
Plant Reserve .. .. .	7 297.43	
		Cr. \$15 406.73

## SPECIAL OVERDRAFT ACCOUNT (LAND DEVELOPMENT FUND) FOR THE YEAR ENDED 30th JUNE, 1978.

Receipts.		
		\$
Transferred from Municipal Fund .. .. .	4 775.69	

Payments.		
		\$
Bank Balance as at 1/7/1977 .. .. .	4 379.54	
Bank Interest Charges .. .. .	396.15	
		\$4 775.69

We hereby certify that the figures and particulars contained in the accompanying statements are correct.

B. P. WALSH,  
President.

G. T. LEAN,  
Shire Clerk.

I have examined the books and accounts for the year ended 30th June, 1978, for the Shire of Lake Grace. I certify that the Annual Statements mentioned above correspond with the books of account, vouchers and documents submitted for Audit and are in my opinion correct subject to my report.

N. WOODS,  
Government Inspector of Municipalities.

## SHIRE OF LEONORA.

## STATEMENT OF RECEIPTS AND PAYMENTS FOR THE YEAR ENDED 30th JUNE, 1978.

Receipts.		\$
Rates .. .. .	62 675.70	
Payment in lieu of Rates .. .. .	2 922.88	
Licences .. .. .	371.00	
Government Grants .. .. .	224 533.60	
Income from Property .. .. .	26 047.30	
Sanitation Charges .. .. .	7 027.00	
Cemetery Receipts .. .. .	135.00	
Vermis Receipts .. .. .	90.00	
Transfer from Trading Concerns .. .. .	35 361.12	
Net Equity .. .. .	3 016.10	
Receipts of Capital Nature .. .. .	13 000.00	
All Other Revenue .. .. .	104 180.87	
	\$479 360.57	

Payments.		\$
Administration:		
Staff .. .. .	57 194.66	
Members .. .. .	3 179.64	
Debt Service .. .. .	123 073.24	
Public Works and Services .. .. .	145 226.18	
Construction of Buildings .. .. .	5 572.18	
Maintenance of Buildings .. .. .	32 482.83	
Health Services .. .. .	497.50	
Sanitation Services .. .. .	10 388.43	
Vermis Services .. .. .	722.80	
Cemetery Expenditure .. .. .	204.56	
Bush Fire Control .. .. .	376.07	
Plant and Tools Purchased .. .. .	16 461.27	
Materials .. .. .	372.59	
Donations and Grants .. .. .	3 154.57	
All Other Expenditure .. .. .	66 041.68	
	\$464 948.20	

SUMMARY.		\$
Debit Balance 1/7/1977 .. .. .	2 573.20	
Receipts as per Statement .. .. .	479 360.57	
	476 787.37	
Payments as per Statement .. .. .	464 948.20	
Credit Balance 30/6/1978 .. .. .	\$11 839.17	

## BALANCE SHEET AS AT 30th JUNE, 1978.

Assets.		\$
Current Assets:		
Municipal Fund Bank .. .. .	11 839.17	
Sundry Debtors .. .. .	32 635.11	
Stocks .. .. .	2 410.33	
Non-current Assets:		
Trust Fund Bank .. .. .	698.60	
Loan Fund Bank .. .. .	10 507.85	
Reserve Fund (Long Service Leave) .. .. .	1 588.34	
Statutory Loan Grants Unspent .. .. .	4 555.12	
Reserve Fund Contra .. .. .	1 588.34	
Deferred Assets .. .. .	188.00	
Fixed Assets .. .. .	780 724.73	
	\$846 735.59	

Liabilities.		\$
Current Liabilities .. .. .	23 156.75	
Non-Current Liabilities .. .. .	2 286.94	
Deferred Liabilities .. .. .	704 313.62	
	\$729 757.31	

SUMMARY.		\$
Total Assets .. .. .	846 735.59	
Total Liabilities .. .. .	729 757.31	
	\$116 978.28	

We hereby certify that the particulars and figures above are correct.

A. L. CLELAND,  
President.

L. P. STRUGNELL,  
Shire Clerk.

I have examined the books and accounts of the Shire of Leonora for the year ending 30th June, 1978. I certify that the annual Statements correspond with the books of accounts, vouchers and documents submitted for audit and are in my opinion correct, subject to my report.

W. SENDZIMIR,  
Government Inspector of Municipalities.

## SHIRE OF BOULDER.

## Loan Poll—7th October, 1978.

## Loan No. 53 of \$1 040 000.

IT is hereby notified for public information that the Loan Poll conducted on the 7th October, 1978, resulted as follows:—

Yes vote .. .. .	238
No vote .. .. .	576
Informal .. .. .	72
	886

15.9 % of those eligible to vote, voted.

As the majority of eligible electors who voted, opposed the Loan, raising of the Loan is hereby forbidden.

Dated this 10th day of October, 1978.

B. J. CREW,  
Deputy Returning Officer.

## DOG ACT, 1976.

## Shire of Harvey.

IT is hereby notified for public information that Messrs. Ian Terry McCaughan, Leith Edward Kutzer, George Murdoch, Robert John Fenn, Hendrikus Johannes Hilbers and Alan Neil Snow have been appointed authorised officers for the Shire of Harvey under the provisions of the Dog Act, 1976, for the purpose of impounding, seizing, detaining and disposing of dogs and to institute proceedings on behalf of the Council.

The appointment of Mr. Colin Lindsay Higgins on the 6th April, 1977, as an authorised officer under the provisions of the Dog Act, 1976, is hereby cancelled.

L. A. VICARY,  
Shire Clerk.

## DOG ACT, 1976.

## City of Perth.

NOTICE is hereby given that the Council has appointed Mr. B. F. Henderson (Impounding Officer) as an authorised person under the provisions of the Dog Act, 1976, for the purpose of registering, impounding, seizing, detaining and disposing of dogs and to institute proceedings on behalf of the Council.

Dated 17th October, 1978.

By order of the Council,

R. F. DAWSON,  
Acting Town Clerk.

## SHIRE OF DUNDAS.

## Council Office.

NOTICE is hereby given as required by section 187 of the Local Government Act, 1960-1978, that as from the 16th October, 1978, the Office of the Council will be open for the transaction of business with the Public between the hours of 10 a.m. and 4.30 p.m., Monday to Friday.

L. GIBLETT,  
Shire Clerk.

## SHIRE OF SERPENTINE-JARRAHDALE.

IT is hereby notified for public information that the Gazettal of the following persons as Health Surveyors to the Shire of Serpentine-Jarrahdale is hereby cancelled:—

Allen John Banks  
James Henry Marshall Stubbs  
Nigel Patrick Hume  
Rodney George Bayliss

R. J. BAKER,  
Shire Clerk.

## LOCAL GOVERNMENT ACT, 1960-1978.

Town of Bassendean.

Notice of Intention to Borrow.

Proposed Loan (No. 108) of \$100 000.

PURSUANT to section 610 of the Local Government Act, 1960-1978, the Council of the Town of Bassendean hereby gives notice that it proposes to borrow money by sale of a debenture on the following terms and for the following purpose: One hundred thousand dollars for ten years payable by twenty equal half yearly instalments of principal and interest. Purpose: Construction of roads.

Plans, specifications and estimates of costs as required by section 609 are open for inspection at the office of the Council, 48 Old Perth Road, Bassendean, during business hours for 35 days after publication of this notice.

Dated the 11th day of October, 1978.

J. G. PATERSON, J.P.,  
Mayor.

C. McCREED,  
Town Clerk.

## LOCAL GOVERNMENT ACT, 1960-1978.

Town of Bunbury.

Notice of Intention to Borrow.

Proposed Loan (No. 164) of \$57 000.

PURSUANT to section 610 of the Local Government Act, 1960-1978, the Town of Bunbury hereby gives notice that it proposed to borrow, by the sale of a debenture or debentures on the following terms and for the following purpose: Fifty seven thousand dollars (\$57 000) for seven years, repayable at the office of the Commonwealth Bank, Stephen Street, Bunbury by fourteen half yearly repayments of principal and interest. Purpose:— Purchase of Plant.

Plans, specifications and estimates required by section 609 are open for inspection by ratepayers at the office of the Council, 4 Stephen Street, Bunbury during business hours for 35 days after the publication of this notice.

P. J. USHER,  
Mayor.

W. J. CARMODY,  
Town Clerk.

## LOCAL GOVERNMENT ACT, 1960-1978.

Town of Bassendean.

Notice of Intention to Borrow.

Proposed Loan (No. 109) of \$25 000.

PURSUANT to section 610 of the Local Government Act, 1960-1978, the Council of the Town of Bassendean hereby gives notice that it proposes to borrow money by sale of a debenture on the following terms and for the following purpose: Twenty five thousand dollars for ten years payable by twenty equal half yearly instalments of principal and interest. Purpose: Construction of piped drains.

Plans, specifications and estimates of costs as required by Section 609 are open for inspection at the office of the Council, 48 Old Perth Road Bassendean, during business hours for 35 days after publication of this notice.

Dated the 11th day of October 1978.

J. G. PATERSON, J.P.  
Mayor.

C. McCREED,  
Town Clerk.

## LOCAL GOVERNMENT ACT, 1960-1978.

Town of East Fremantle.

Notice of Intention to Borrow.

Proposed Loan (No. 120) of \$38 000.

PURSUANT to section 610 of the Local Government Act, 1960-1978, the Town of East Fremantle hereby gives notice that it proposes to borrow, by the sale of debentures, money on the following terms and for the following purposes: \$38 000 for 15 years, repayable at the Commonwealth Bank Palmyra, by 30 equal half yearly instalments of principal and interest. Purpose: The Purchase of Property 128 and 128A George Street, East Fremantle (Lots 10 and 5 of 485/7) for a place of Public Recreation.

Plans, estimate of the cost thereof and statement required by section 609 are open for inspection of ratepayers at the office of the Town of East Fremantle, between the hours of 9 a.m. and 4 p.m. Mondays to Fridays and for 35 days after the publication of this notice.

Dated the 20th October, 1978.

I. G. HANDCOCK,  
Mayor.

M. G. COWAN,  
Town Clerk.

## LOCAL GOVERNMENT ACT, 1960-1978.

Town of Bunbury.

Notice of Intention to Borrow.

Proposed Loan (No. 163) of \$167 000.

PURSUANT to section 610 of the Local Government Act, 1960-1978, the Town of Bunbury hereby gives notice that it proposes to borrow by the sale of a debenture or debentures on the following terms and for the following purpose: One hundred and sixty seven thousand dollars (\$167 000) for fifteen years repayable at the office of the Commonwealth Bank, Stephen Street, Bunbury by thirty half yearly repayments of principal and interest.

Purpose:—

1. Development of Reserves and Recreation areas \$87 000.
2. Sportsground Buildings (toilets, change-rooms and stores) \$80 000.

Plans, specifications and estimates required by section 609 are open for inspection by ratepayers at the office of the Council, 4 Stephen Street, Bunbury during business hours for 35 days after the publication of this notice.

P. J. USHER,  
Mayor.

W. J. CARMODY,  
Town Clerk.

## LOCAL GOVERNMENT ACT, 1960-1978.

Shire of Boulder.

Notice of Intention to Borrow.

Proposed Loan (No. 53) for \$1 040 000.

PURSUANT to section 610 of the Local Government Act, 1960-1978, the Shire of Boulder hereby gives notice that it proposes to borrow money by the sale of debentures on the following terms:— \$1 040 000 for a period of twenty one (21) years repayable at the office of the Council, Davidson Street, Kalgoorlie, by forty two (42) half yearly instalments of principal and interest. Purpose: Design, construction and furnishing of the Regional Prison on Reserve 11245, Kalgoorlie.

Plans, specifications and an estimate of costs as required by section 609 of the Local Government Act are open for inspection at the office of the Council during normal office hours for a period of thirty five (35) days after publication of this notice.

Note: This loan will be self supporting in that the completed Regional Prison will be leased to the Department of Corrections for an annual rental equivalent to the repayments on the loan. All other costs associated with the Regional Prison will be met by the Department of Corrections.

Dated this 20th day of October, 1978.

R. G. HADLOW,  
Shire Clerk.

## LOCAL GOVERNMENT ACT, 1960-1978.

Shire of Coolgardie.

Notice of Intention to Borrow.

Proposed Loan (No. 53) of \$23 000.

PURSUANT to section 610 of the Local Government Act, 1960-1978, the Shire of Coolgardie hereby gives notice that it intends to borrow moneys by the sale of Debenture or Debentures on the following purposes: \$23 000 for a period of 15 years repayable at the offices of the Council Coolgardie in 30 half yearly instalments of principal and interest.

Purpose:

\$18 000 Construction of Grassed Recreation Oval and Facilities at Coolgardie.

\$5 000 Provision of Power Line to Kambalda West Effluent Lagoon. (to provide water for Recreation grounds.)

Plans, specifications and estimated cost as required by section 609 of the Act are open for inspection of ratepayers at the office of the Council, Bayley Street, Coolgardie during normal office hours for 35 days after publication of this notice.

D. P. MANNING,  
President.

W. F. MOORE,  
Shire Clerk/Supervisor.

## LOCAL GOVERNMENT ACT, 1960-1978.

Shire of Coolgardie.

Notice of Intention to Borrow.

Proposed Loan (No. 54) of \$90 000.

PURSUANT to section 601 (1) of the Local Government Act, 1960-1978, the Shire of Coolgardie hereby gives notice that it intends to borrow money by the sale of Debenture or Debentures on the following terms for the following purpose: \$90 000 for a period of 15 years repayable at the offices of the Council Coolgardie in 30 half yearly instalments of principal and interest. Purpose: To liquidate principal amount of Loan No. 26.

D. P. MANNING,  
President.

W. F. MOORE,  
Shire Clerk/Supervisor.

## LOCAL GOVERNMENT ACT, 1960-1978.

Shire of Lake Grace.

Notice of Intention to Borrow.

Proposed Loan (No. 110) of \$6 200.

PURSUANT to section 610 of the Local Government Act, 1960-1978, the Lake Grace Shire Council hereby gives notice that it proposes to borrow money by the sale of a debenture on the following terms and for the following purpose: \$6 200 for a period of ten (10) years at the statutory ruling rate of interest per annum payable at the Council Office in twenty equal instalments of principal and interest. Purpose: Extend the Lake Grace Townsite Effluent Scheme.

Plans specifications and estimates of costs as required by section 609 are open for inspection at the Office of the Council during business hours for 35 days after publication of this notice.

Dated the 5th day of October, 1978.

B. P. WALSH,  
President.

G. T. LEAN,  
Shire Clerk.

## LOCAL GOVERNMENT ACT, 1960-1978.

(Sections 598, 609, 610 and 611.)

Shire of Quairading.

Notice of Intention to Borrow.

Proposed Loan (No. 88) of \$30 000.

THE Council of the Shire of Quairading hereby gives notice of its intention to borrow money by the sale of debentures on the following terms: \$30 000 at a ruling rate of interest, repayable by 30 equal half yearly instalments of principle and interest to the Bank of New South Wales, Quairading. Purpose: Part cost of extensions and renovations of the Shire Hall.

Plans and cost estimates are available on enquiry at the Shire Office. Objections to the proposed Loan must be lodged in accordance with section 611 of the Local Government Act within 35 days of this notice.

Dated this 13th day of October, 1978.

A. C. KELLY,  
President.

T. L. WHITE,  
Shire Clerk.

## LOCAL GOVERNMENT ACT, 1960-1978.

Shire of Ravensthorpe.

Notice of Intention to Borrow.

Proposed Loan (No. 77) of \$273 000.

PURSUANT to section 610 of the Local Government Act, 1960-1978, the Ravensthorpe Shire Council hereby gives notice that it proposes to borrow money by the sale of a debenture on the following terms and for the following purposes: \$273 000 for a period of 15 years repayable at the office of the Council, Morgans Street, Ravensthorpe, by thirty (30) equal half-yearly instalments of principal and interest. Purpose: Part cost of construction of a reticulated water supply in Hopetoun.

Plans, specifications and estimates of costs as required by section 609 of the Act are open for inspection at the Office of the Council during business hours for 35 days after the publication of this notice.

Dated 10th October, 1978.

J. S. LAWRENCE,  
President.

K. C. WILLIAMS,  
Shire Clerk.

Note: Repayments of principal and interest will be met by the Government of Western Australia and there will be no effect on Municipal Rating.

## LOCAL GOVERNMENT ACT, 1960-1978.

Shire of Rockingham.

Notice of Intention to Borrow.

Proposed Loan (No. 130) of \$95 000.

PURSUANT to section 610 of the Local Government Act, 1960-1978, the Council of the Shire of Rockingham hereby gives notice that it proposes to borrow money by the sale of debentures on the following terms and for the following purposes: Ninety-five thousand dollars (\$95 000) for a period of twenty (20) years, at ruling interest rates, repayable to the National Bank of Australasia, Rockingham in forty (40) equal half-yearly instalments of principal and interest. Purpose: Construction of changeroom buildings on Reserve No. 31572, Council Avenue, Rockingham.

Plans, specifications and estimates required by section 609 are open for inspection of ratepayers at the offices of the Council during business hours for thirty-five (35) days from publication of this notice.

A. POWELL,  
President.

D. J. CUTHBERTSON,  
Shire Clerk.

## LOCAL GOVERNMENT ACT, 1960-1978.

Shire of Wanneroo.

Notice of Intention to Borrow.

PURSUANT to section 610 of the Local Government Act, 1960-1978, the Wanneroo Shire Council hereby gives notice that it proposes to borrow money by the sale of debentures on the following terms for the following purposes:

Loan No. 158—\$100 000 for a period of 5 years repayable at the office of the Shire of Wanneroo by 10 half-yearly instalments of principal and interest. Purpose: plant purchases.

Loan No. 159—\$250 000 for a period of 10 years repayable at the office of the Shire of Wanneroo by 20 half-yearly instalments of principal and interest. Purpose: Building construction—

	\$	
Mullaloo Surf Club additions .....	70 000	
Kingsway Cricket and Hockey Complex changerooms .....	50 000	
McDonald Reserve changerooms .....	50 000	
Greenwood, Whitford and Two Rocks Recreation Centres—supplementary funds .....	80 000	
	<u>250 000</u>	

Loan No. 160—\$300 000 for a period of 9 years repayable at the office of the Shire of Wanneroo by 18 half-yearly instalments of principal and interest. Purpose: Road construction and reconstruction—

Road Construction

	\$	\$
Uganda Road .....	12 000	
Marmion right-of-ways .....	60 000	
Clarkson Avenue .....	28 000	
	<u>100 000</u>	
Drainage Construction		
Bindarie Crescent .....		13 000
Minor Construction	\$	
Post and rail fencing .....	14 000	
School set down areas .....	8 000	
	<u>22 000</u>	
Parking Area Construction		
Various locations .....		76 500
Footpath Construction		
Various locations .....		53 500
Lighting—Capital Cost		
Marmion area upgrading .....		35 000
		<u>\$300 000</u>

Loan No. 161—\$400 000 for a period of 10 years repayable at the office of the Shire of Wanneroo by 20 half-yearly instalments of principal and interest. Purpose: Reserve development, completion of:—

Sheoak Reserve, Ocean View Park, Warrigal Park, Charnwood Reserve, Lymburner Reserve—\$95 000.

Construction of:—

	\$
Wanneroo District Netball Complex .....	25 000
Kingsway Rugby League and Union Complex .....	70 000
Maquire Reserve .....	16 000
Gleddon Reserve .....	9 000
Kingsley Park .....	27 000
Specific items:—	
Various locations .....	158 000
	<u>\$400 000</u>

Plans, specifications and estimates of costs as required by section 609 of the Act, are available for inspection at the office of the Council during business hours for thirty-five (35) days from publication of this notice.

Dated this 20th day of October, 1978.

C. J. SEARSON,  
President.  
N. S. BENNETTS,  
Shire Clerk.

## LOCAL GOVERNMENT ACT, 1960-1978.

Shire of West Arthur.

Notice of Intention to Borrow.

Proposed Loan (No. 40) of \$16 000.

PURSUANT to section 610 of the Local Government Act, 1960-1978, the Council of the Shire of West Arthur hereby gives notice that it proposes to borrow money by sale of a debenture, or debentures, on the following terms and for the following purpose: \$16 000 for a period of 10 years repayable at the office of the Council in 20 equal half-yearly instalments of principal and interest. Purpose: Relocation of Shire Depot.

Plans, specifications and estimates as required by section 609 of the Act are available for inspection at the office of the Council during normal office hours for 35 days after publication of this notice.

Dated this 13th day of October, 1978.

A. VANZETTI,  
President.  
C. J. PERRY,  
Shire Clerk.

## LOCAL GOVERNMENT ACT, 1960-1978.

Shire of Wyndham-East Kimberley.

Notice of Intention to Borrow.

Proposed Loan (No. 57) of \$85 000.

PURSUANT to section 610 of the Local Government Act, 1960-1978, the Wyndham-East Kimberley Shire Council hereby gives notice that it proposes to borrow money by the sale of a debenture or debentures on the following terms and for the following purposes \$85 000 for fifteen (15) years at the ruling interest rate, repayable at the office of the Council in Wyndham, by 30 equal half yearly instalments of principal and interest. Purposes: Improvement to Wyndham electricity service on behalf of State Energy Commission.

Plans, specifications and estimates as required by section 609 of the Act are available for inspection at the office of the Council during business hours for a period of thirty five (35) days after publication of this notice.

P. B. REID,  
President.  
M. G. DAVEY,  
Shire Clerk.

## LOCAL GOVERNMENT ACT, 1960-1978.

Shire of Wyndham-East Kimberley.

Notice of Intention to Borrow.

Proposed Loan (No. 59) of \$85 000.

PURSUANT to section 610 of the Local Government Act, 1960-1978, the Wyndham-East Kimberley Shire Council hereby gives notice that it proposes to borrow money by the sale of a debenture or debentures on the following terms and for the following purposes: \$85 000 for fifteen (15) years at the ruling interest rate, repayable at the office of the Council in Wyndham, by 30 equal half yearly instalments of principal and interest. Purposes: Improvement to Wyndham electricity service on behalf of State Energy Commission.

Plans, specifications and estimates as required by section 609 of the Act are available for inspection at the office of the Council during business hours for a period of thirty five (35) days after publication of this notice.

P. B. REID,  
President.  
M. G. DAVEY,  
Shire Clerk.



## LOCAL GOVERNMENT ACT, 1960-1978.

Shire of Harvey.  
Sale of Land.  
Department of Local Government,  
Perth, 11th October, 1978.

L.G. H-4-6.

IT is hereby notified for public information that His Excellency the Governor has directed under the provisions of section 266 of the Local Government Act, 1960-1978, that the Harvey Shire Council may sell Lots 64, 65 and 66 being the whole of the land contained in Certificates of Title Volume 1506, Folios 727, 728, 729 respectively, to the Government Employees Housing Authority by private treaty and Lots 41, 43, 44, 47, 49, 51, 53, 55, 57, 59, 61 and 63 being the whole of the land contained in Certificates of Title Volume 1506, Folios 704, 706, 707, 710, 712, 714, 716, 718, 720, 722, 724, 726 respectively, by public auction.

R. C. PAUST,  
Secretary for Local Government.

## LOCAL GOVERNMENT ACT, 1960-1978.

Shire of Harvey.  
Sale of Land.  
Department of Local Government,  
Perth, 11th October, 1978.

L.G. H-4-6B.

IT is hereby notified for public information that His Excellency the Governor has directed under the provisions of section 266 of the Local Government Act, 1960-1978, that the Harvey Shire Council may sell Lot 39 on Plan 12443 being the whole of the land contained in Certificate of Title Volume 1506, Folio 702, by public tender.

R. C. PAUST,  
Secretary for Local Government.

## LOCAL GOVERNMENT ACT, 1960-1978.

Shire of Northampton.  
Sale of Land.  
Department of Local Government,  
Perth, 11th October, 1978.

L.G. NR-4-6.

IT is hereby notified for public information that His Excellency the Governor has directed under the provisions of Section 266 of the Local Government Act, 1960-1978, that the Northampton Shire Council may sell the following land by public tender:

- (1) Horrocks Lot 9 being the land contained in Certificate of Title Volume 1444, Folio 449,
- (2) Horrocks Lots 91 to 98 inclusive being the land contained in Certificate of Title Volume 1452, Folios 788 to 795 inclusive,
- (3) Part of Victoria Location 2706 being part of the land on Plan 7726 and being part of the land contained in Certificate of Title Volume 1504, Folio 918.

R. C. PAUST,  
Secretary for Local Government.

## LOCAL GOVERNMENT ACT, 1960-1978.

City of Melville.  
Lease of Land.  
Department of Local Government,  
Perth, 11th October, 1978.

L.G. ME-4-4A.

IT is hereby notified for public information that His Excellency the Governor has directed under the provisions of section 267(3) of the Local Government Act, 1960-1978, that the Melville City Council may lease Reserve 28612 to the Education Department for a period of five years without calling public tenders.

R. C. PAUST,  
Secretary for Local Government.

## LOCAL GOVERNMENT ACT, 1960-1978.

City of Melville.  
Lease of Land.

Department of Local Government,  
Perth, 11th October, 1978.

L.G. ME-4-4B.

IT is hereby notified for public information that His Excellency the Governor has directed under the provisions of section 267(3) of the Local Government Act, 1960-1978, that the Melville City Council may lease Reserve 25735 to the Education Department for a period of five years without calling public tenders.

R. C. PAUST,  
Secretary for Local Government.

## LOCAL GOVERNMENT ACT, 1960-1978.

City of Melville.  
Lease of Land.

Department of Local Government,  
Perth, 11th October, 1978.

L.G. ME-4-4C.

IT is hereby notified for public information that His Excellency the Governor has directed under the provisions of section 267 of the Local Government Act, 1960-1978, that the Melville City Council may lease Lot 1 on Diagram 43154 and being the whole of the land contained in Certificate of Title Volume 1327, Folio 541, to the Education Department for a period of five years without calling public tenders.

R. C. PAUST,  
Secretary for Local Government.

## LOCAL GOVERNMENT ACT, 1960-1978.

City of Melville.  
Lease of Land.

Department of Local Government,  
Perth, 11th October, 1978.

L.G. ME-4-4D.

IT is hereby notified for public information that His Excellency the Governor has directed under the provisions of section 267 of the Local Government Act, 1960-1978 that the City of Melville may lease part Lot 105 being portion of the land contained in Certificate of Title Volume 1109, Folio 962, to the Education Department for a period of five years without calling public tenders.

R. C. PAUST,  
Secretary for Local Government.

## LOCAL GOVERNMENT ACT, 1960-1978.

Shire of Ravensthorpe.  
Lease of Land.

Department of Local Government,  
Perth, 11th October, 1978.

L.G. RA-4-4.

IT is hereby notified for public information that His Excellency the Governor has directed under the provisions of section 267(3) of the Local Government Act, 1960-1978, that the Ravensthorpe Shire Council may lease Reserve 30489 to the Munglinup Golf Club until 28th February, 1994, without calling public tenders.

R. C. PAUST,  
Secretary for Local Government.

## LOCAL GOVERNMENT ACT, 1960-1978.

Town of Kalgoorlie.

Loan.

Department of Local Government,  
Perth, 11th October, 1978.

L.G. K-3-8B.

IT is hereby notified for public information that His Excellency the Governor has approved of the purchase of sewerage pumping equipment, being declared a work and undertaking for which money may be borrowed under the provisions of Part XXVI of the Local Government Act, 1960-1978, by the Kalgoorlie Town Council.

R. C. PAUST,  
Secretary for Local Government.

## LOCAL GOVERNMENT ACT, 1960-1978.

Shire of Dundas.

Loan.

Department of Local Government,  
Perth, 11th October, 1978.

L.G. DS-3-8.

IT is hereby notified for public information that His Excellency the Governor has approved of the purchase of a Doctor's residence on Lots 737/8 Robert Street, Norseman, being declared a work and undertaking for which money may be borrowed under the provisions of Part XXVI of the Local Government Act by the Dundas Shire Council.

R. C. PAUST,  
Secretary for Local Government.

## LOCAL GOVERNMENT ACT, 1960-1978.

Shire of Broome.

Loan.

Department of Local Government,  
Perth, 11th October, 1978.

L.G. BM-3-8.

IT is hereby notified for public information that His Excellency the Governor has approved of the construction of two houses and a workshop for the Broome Electricity Undertaking on behalf of the State Energy Commission being declared a work and undertaking for which money may be borrowed under the provisions of Part XXVI of the Local Government Act, 1960-1978, by the Broome Shire Council.

R. C. PAUST,  
Secretary for Local Government.

## LOCAL GOVERNMENT ACT, 1960-1978.

Shire of Gingin.

Loan.

Department of Local Government,  
Perth, 11th October, 1978.

L.G. GG-3-8.

IT is hereby notified for public information that His Excellency the Governor has approved of the construction of a medical centre at Gingin being declared a work and undertaking for which a loan may be raised under the provisions of Part XXVI of the Local Government Act by the Gingin Shire Council.

R. C. PAUST,  
Secretary for Local Government.

## LOCAL GOVERNMENT ACT, 1960-1978.

Dalwallinu Shire Council.

Loan.

Department of Local Government,  
Perth, 11th October, 1978.

L.G. DL-3-8.

IT is hereby notified for public information that His Excellency the Governor has approved of the construction of a residence on Dalwallinu Lot 248:—

- (i) being declared a work and undertaking for which money may be borrowed under the provisions of Part XXVI of the Local Government Act, 1960-1978, and
- (ii) to be sold under contract of sale to T. Ridgway pursuant to section 514 of that Act by the Dalwallinu Shire Council.

R. C. PAUST,  
Secretary for Local Government.

## LOCAL GOVERNMENT ACT, 1960-1978.

Shire of Koorda.

Loan.

Department of Local Government,  
Perth, 11th October, 1978.

L.G. KD-3-8.

IT is hereby notified for public information that His Excellency the Governor has approved of the construction of a house on Lot 274 Scott Street, Koorda:—

- (i) being declared a work and undertaking for which money may be borrowed under the provisions of Part XXVI of the Local Government Act, 1960-1978, and
- (ii) to be sold pursuant to section 514 of that Act to F. & R. F. Anderson by the Koorda Shire Council.

R. C. PAUST,  
Secretary for Local Government.

## LOCAL GOVERNMENT ACT, 1960-1978.

Shire of Dardanup.

Loan.

Department of Local Government,  
Perth, 11th October, 1978.

L.G. DA-3-8.

IT is hereby notified for public information that His Excellency the Governor has approved of the additions and alterations to the Club premises located on Reserve 27516 for the Eaton Bowling Club being declared a work and undertaking for which money may be borrowed under the provisions of Part XXVI of the Local Government Act, 1960-1978, by the Dardanup Shire Council.

R. C. PAUST,  
Secretary for Local Government.

## LOCAL GOVERNMENT ACT, 1960-1978.

Shire of Mullewa.

Loan.

Department of Local Government,  
Perth, 11th October, 1978.

L.G. MW-3-8.

IT is hereby notified for public information that His Excellency the Governor has approved of a contribution to the Agriculture Protection Board for the re-alignment of the Emu Barrier Fence being declared a work and undertaking for which money may be borrowed under the provisions of Part XXVI of the Local Government Act, 1960-1978, by the Mullewa Shire Council.

R. C. PAUST,  
Secretary for Local Government.

## LOCAL GOVERNMENT ACT, 1960-1978.

City of Gosnells.

Overdraft.

Department of Local Government,  
Perth, 11th October, 1978.

L.G. GS-3-9.

IT is hereby notified for public information that His Excellency the Governor has approved under the provisions of section 600 of the Local Government Act, 1960-1978, the Gosnells City Council obtaining an advance of up to \$75 000 from a bank by means of a special overdraft to finance works associated with its Town Planning Scheme No. 7—Yale Road.

R. C. PAUST,  
Secretary for Local Government.

## CEMETERIES ACT, 1897-1978.

Pinnaroo Valley Memorial Park Public Cemetery.

Trustees.

Department of Local Government,  
Perth, 11th October, 1978.

L.G. 136/78.

IT is hereby notified for public information that His Excellency the Governor has approved under the provisions of the Cemeteries Act, 1897-1978, of the appointment of the additional trustees:—

- (1) Mr. D. C. Cruickshank of 4 Edna Road, Dalkeith, and
- (2) Mr. B. F. Prindiville of 108 Forrest Street, South Perth,

to control and manage the Pinnaroo Valley Memorial Park Public Cemetery.

R. C. PAUST,  
Secretary for Local Government.

## LOCAL GOVERNMENT ACT, 1960-1978.

City of Nedlands.

By-law Relating to New Street Alignments.

IN pursuance of the powers conferred upon it by the abovementioned Act, and in particular section 364 (1) thereof, and of all other powers enabling it, the Council of the abovementioned Municipality, hereby records having resolved on the 1st day of September, 1977, to make and submit for confirmation to the Governor the following By-Laws:

- (1) By-Law relating to building line published in *Government Gazette* 17/1/1936 is hereby repealed and the following By-Law enacted.
- (2) New Street Alignment By-Law:

- (i) For the purpose of extending the width of that part of Stirling Highway hereinafter described "The City of Nedlands" hereby prescribes that the street alignment of Stirling Highway on both the south side of the road between Lot 8 of Swan Location 1029 and Broadway, and on the north side of the road between Loch Street and Hampden Road, shall be set back 2.5 m from the present street alignment, as it appears in the Schedule hereunder.
- (ii) Penalty: Any person who constructs, erects, or re-erects any building or structure in front of such street alignment except in consequence to an approval granted by Council under the provisions of section 364 (3), (a), (b) and (c) of the Act shall be guilty of an offence against this By-Law and shall be liable to a penalty not exceeding \$200 (Two Hundred Dollars) and a maximum daily penalty during the breach of \$20 (Twenty Dollars) per day.

Dated the 1st day of September, 1977.

The Common Seal of the Municipality of the  
City of Nedlands was affixed hereto in  
the presence of:

[L.S.]

J. C. SMITH,  
Mayor.

S. A. GIESE,  
Town Clerk.

Recommended:—

JUNE CRAIG,  
Minister for Local Government.

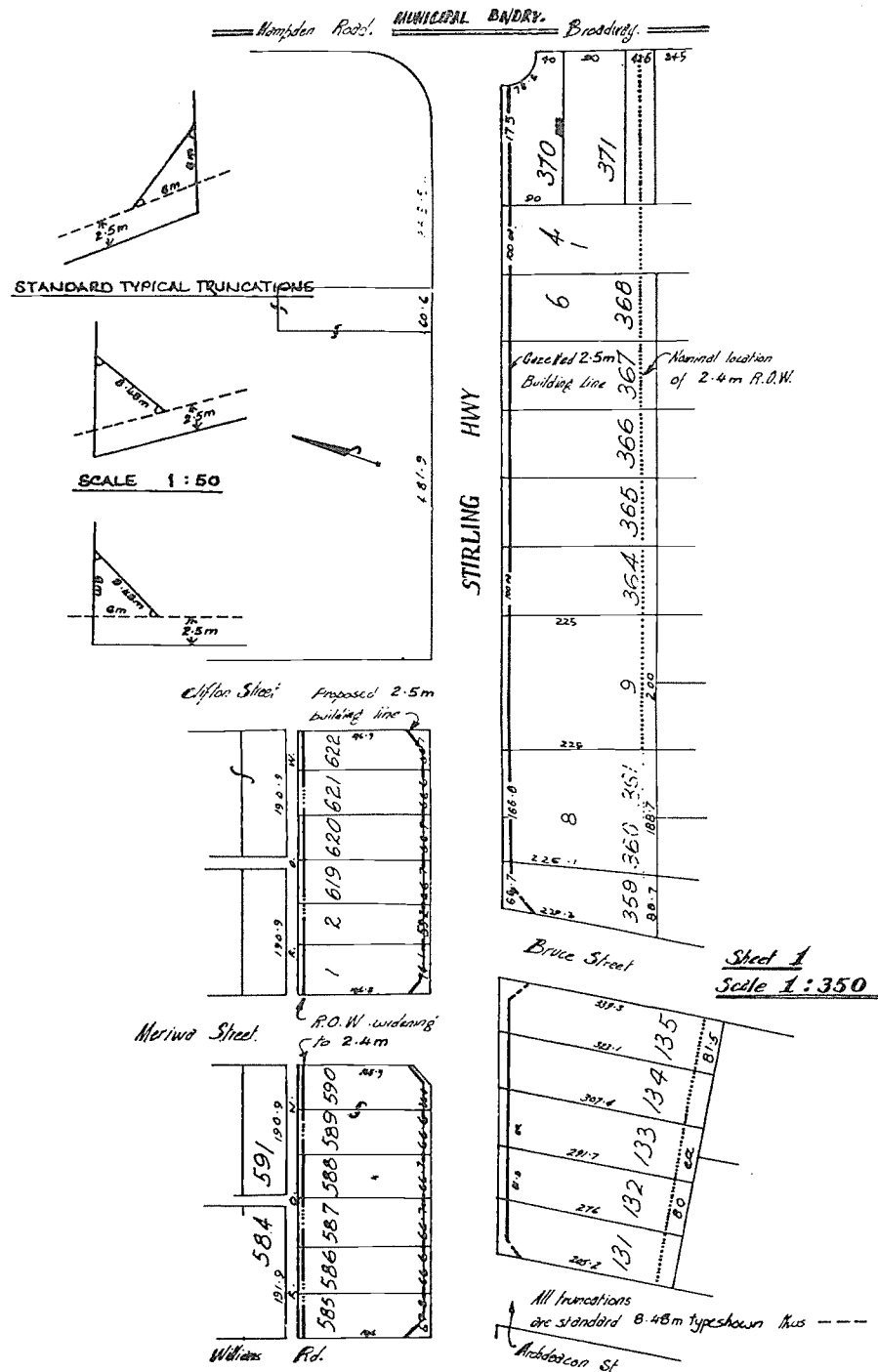
Approved by His Excellency the Governor in Executive Council this 11th day of October, 1978.

J. E. A. PRITCHARD,  
Acting Clerk of the Council.

The Schedule.

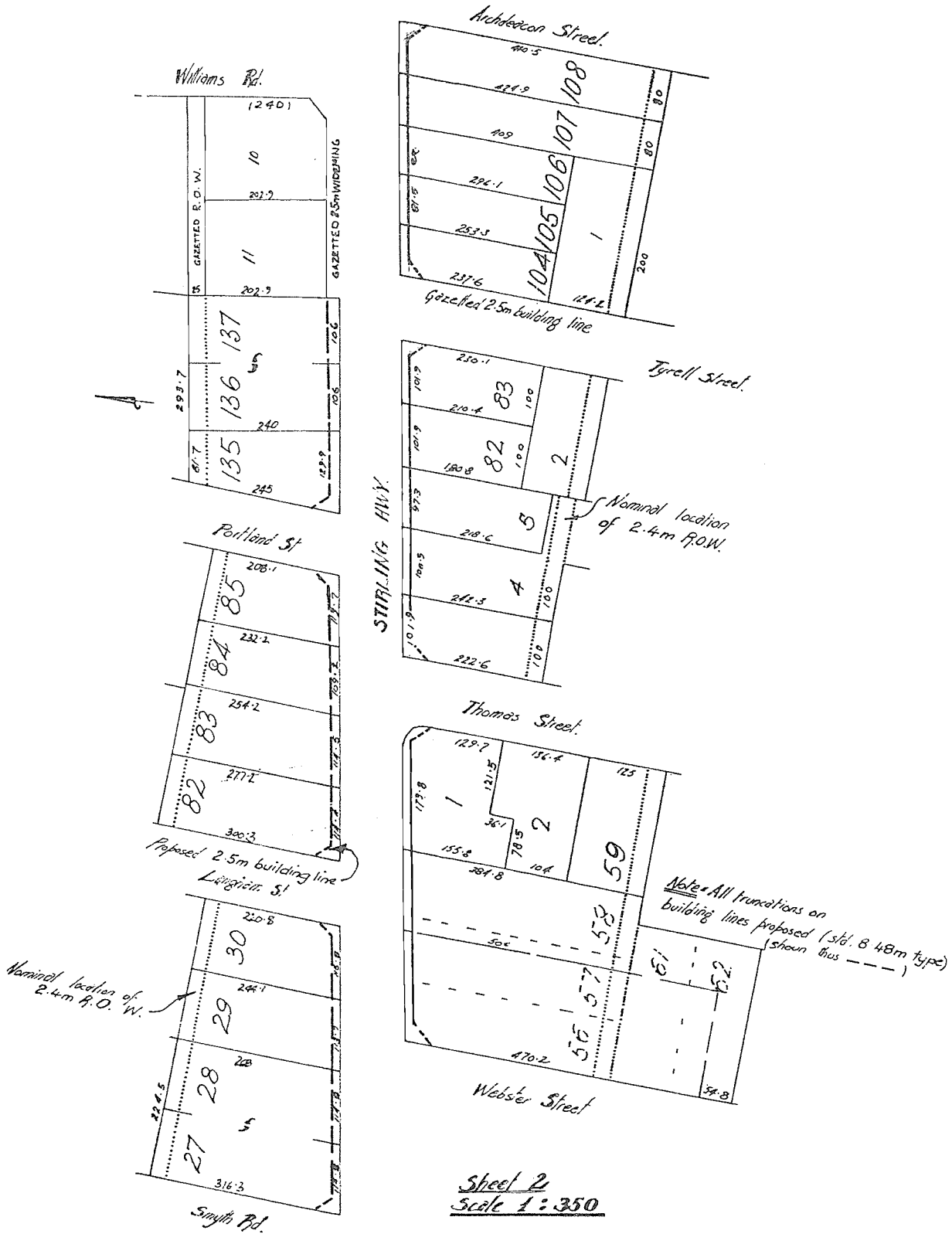
Plans showing extent of street widening.

CITY OF NEDLANDS.



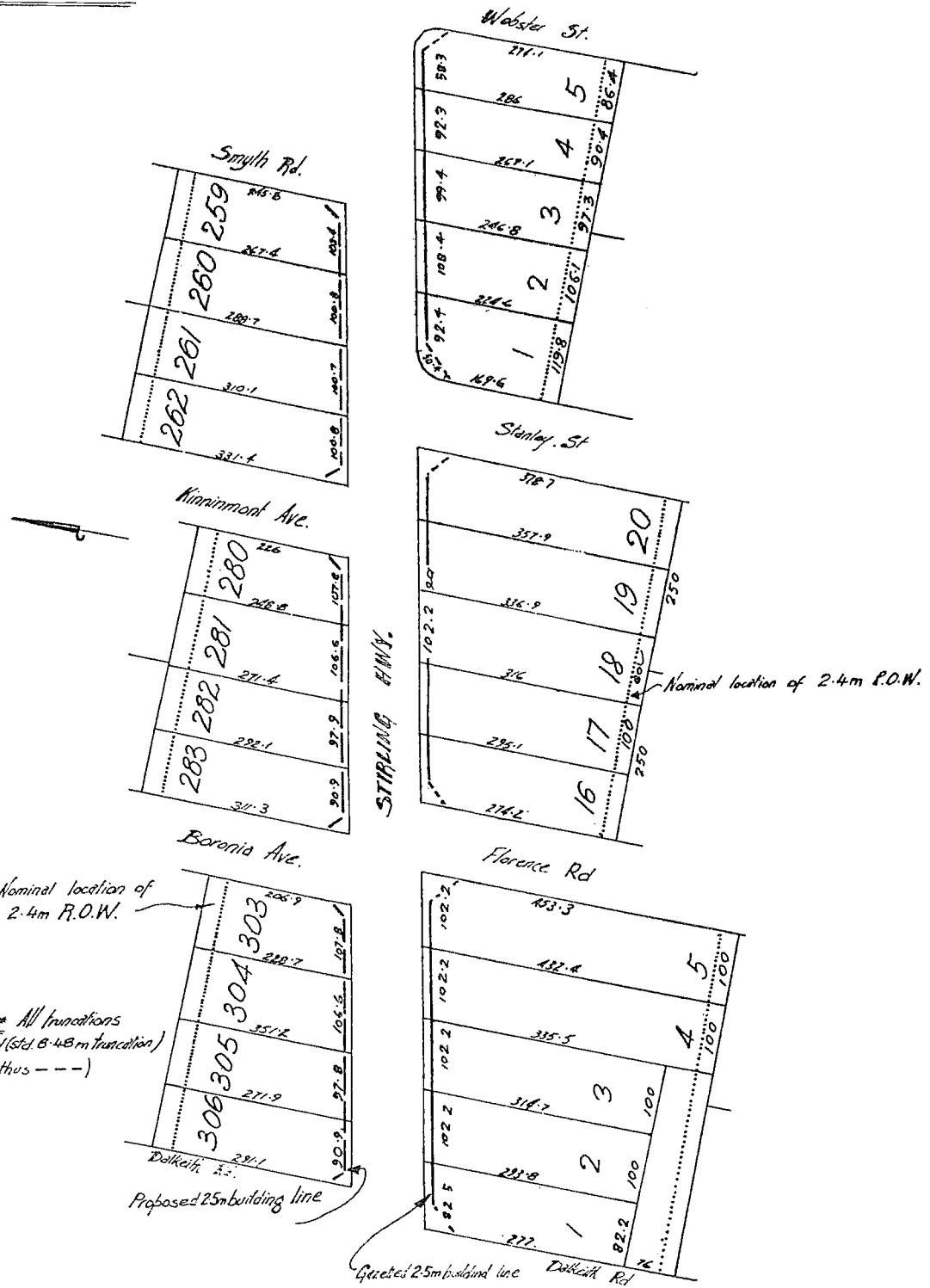
**NOTE : WIDENING & TRUNCATION DIMENSIONS SHOWN IN METRIC.**

CITY OF NEDLANDS.



NOTE: WIDENING & TRUNCATION DIMENSIONS SHOWN IN METRIC.

CITY OF NEDLANDS.



Nominal location of 2.4m P.O.W.

Note \* All truncations proposed (Std. 8.4m truncation) (shown thus ---)

Proposed 2.5m building line

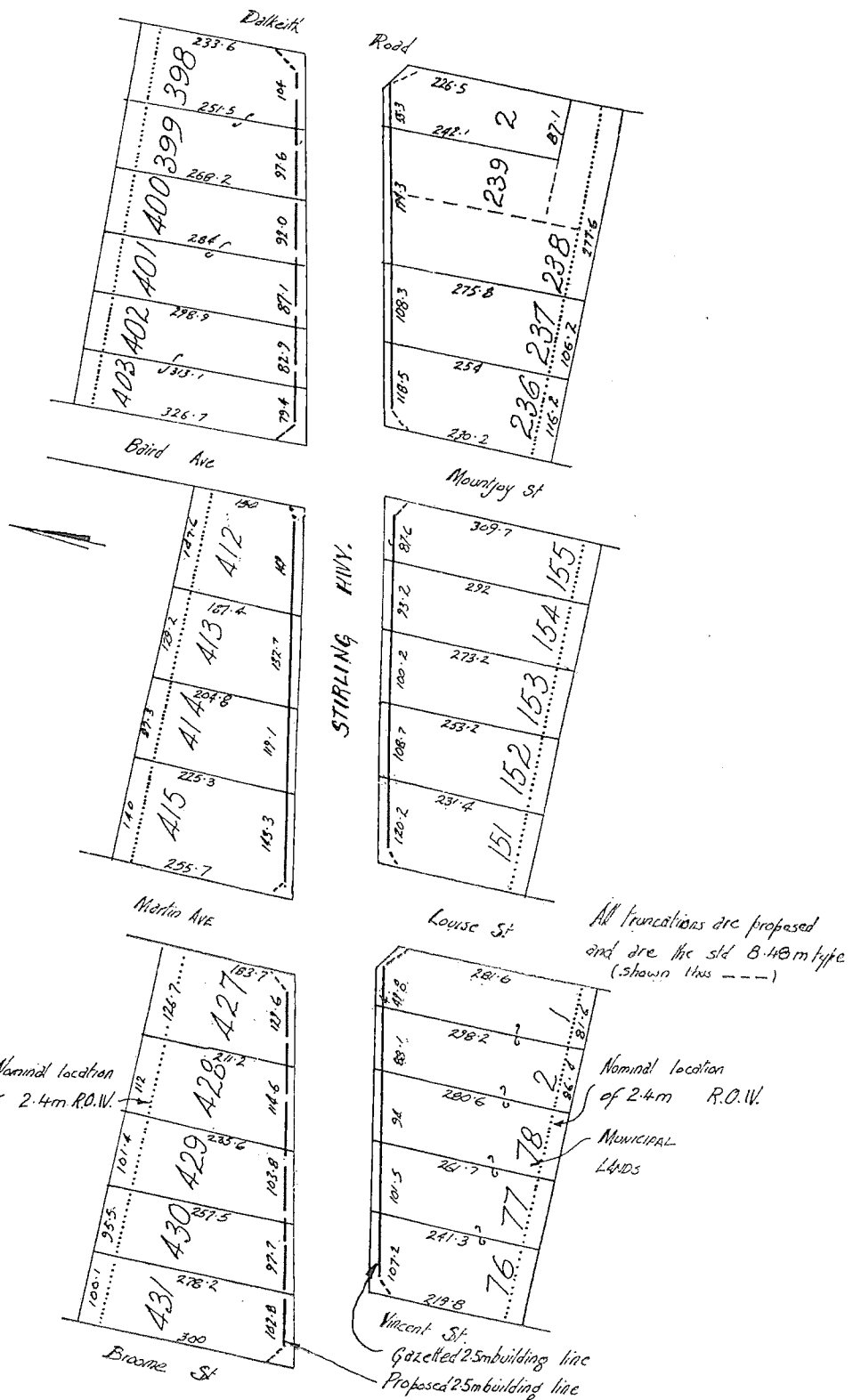
Nominal location of 2.4m P.O.W.

Proposed 2.5m building line

Sheet 3  
Scale 1:350

NOTE: WIDENING & TRUNCATION DIMENSIONS SHOWN IN METRIC.

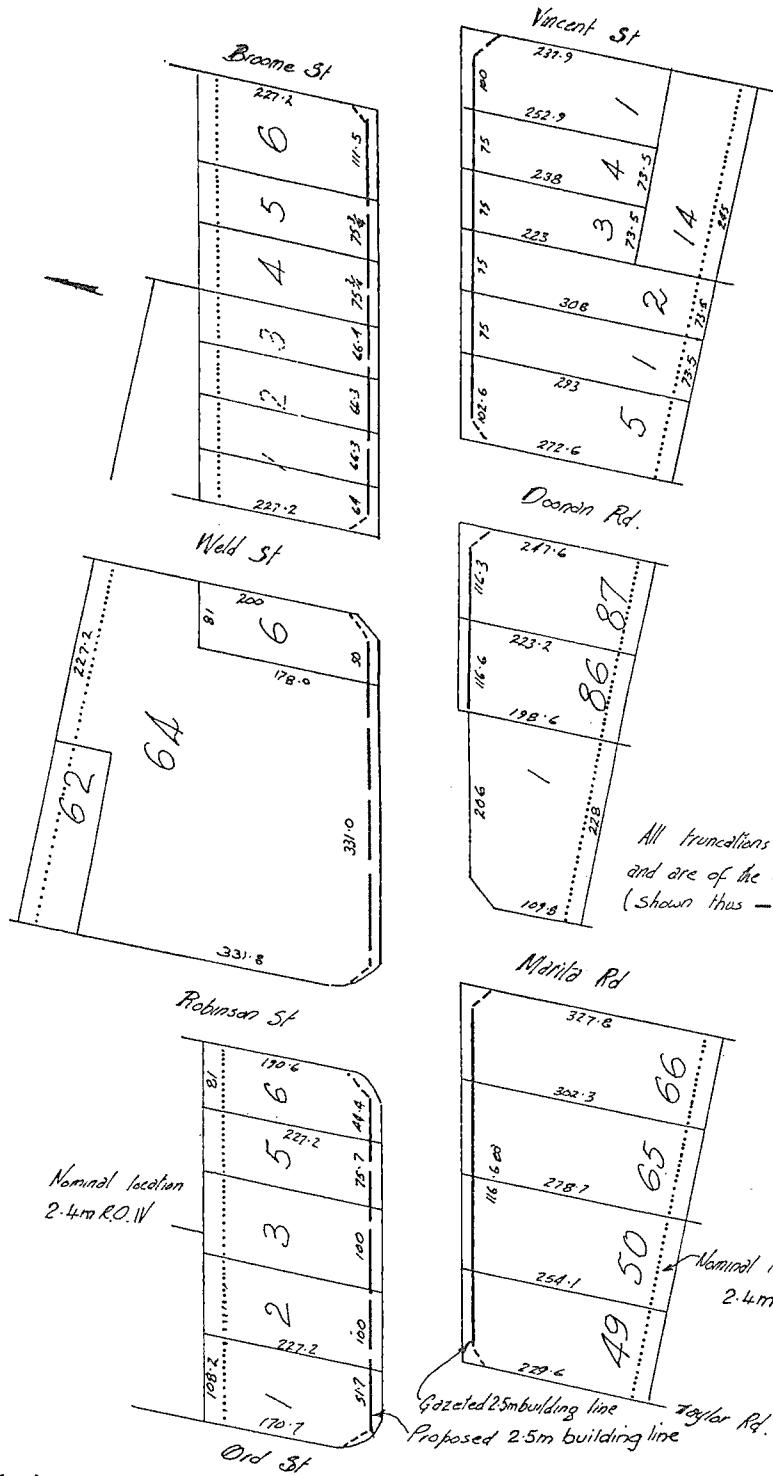
CITY OF NEDLANDS.



Sheet 4  
Scale 1 : 350

NOTE : WIDELING & TRUNCATION DIMENSIONS  
SHOWN IN METRIC.

CITY OF NEDLANDS.



Nominal location  
2.4m R.O.W

Nominal location  
2.4m R.O.W.

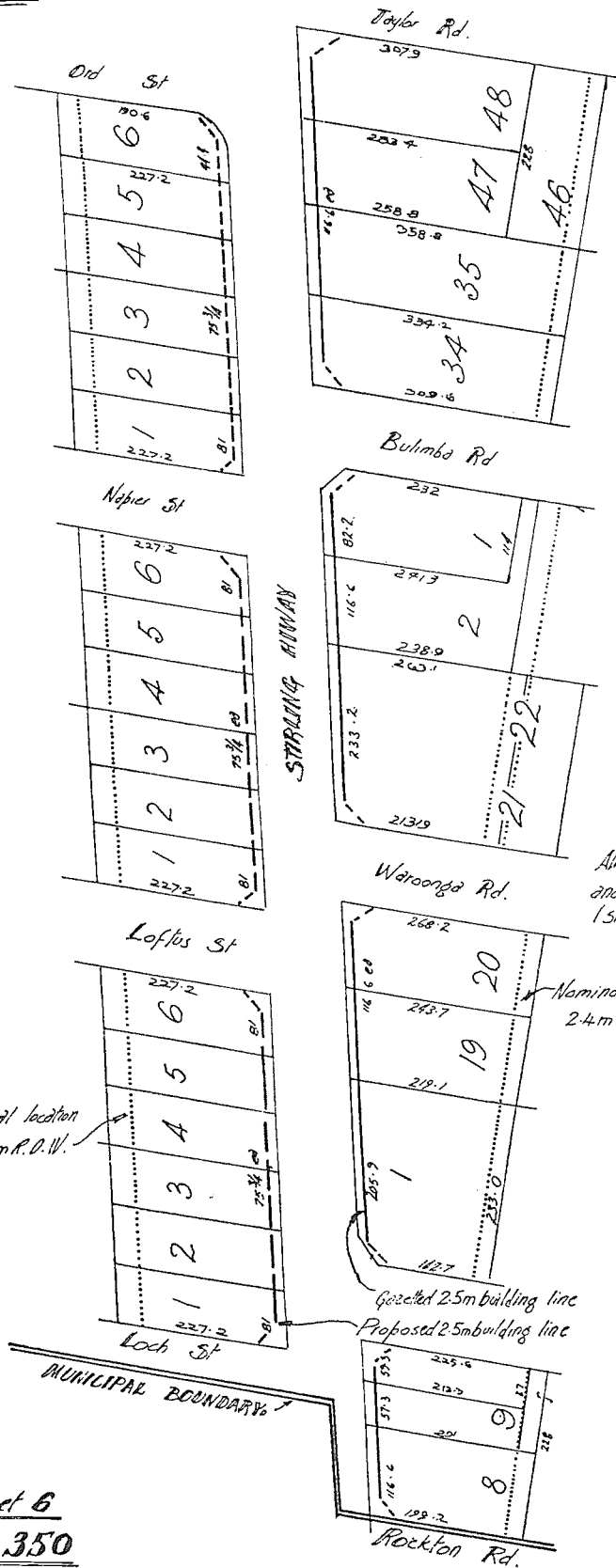
Gazeted 2.5m building line  
Proposed 2.5m building line

Sheet 5  
Scale 1 : 350

NOTE : WIDENING & TRUNCATION DIMENSIONS  
SHOWN IN METRIC.



CITY OF NEDLANDS.



Nominat location  
2.4m R.O.W.

All truncations are proposed  
and are of the st'ci 8.48m type  
(shown thus ----)

Nominat location  
2.4m R.O.W.

Gazetted 2.5m building line  
Proposed 2.5m building line

Sheet 6  
Scale 1:350

NOTE: WIDENING & TRUNCATION DIMENSIONS  
SHOWN IN METRIC.

## LOCAL GOVERNMENT ACT, 1960-1978.

The Municipality of the Town of Bassendean.

By-laws Relating to Zoning.

IN pursuance of the powers conferred upon it by the abovementioned Act and of all other powers enabling it, the Council of the abovementioned Municipality hereby records having resolved on the 24th day of April, 1978, to make and submit for confirmation by the Governor a by-law to amend the by-laws relating to zoning as follows:—

Ninth Schedule.

General Residential Zone.

Add lot 398 Cyril Street—Class 4 G.R.—maximum 9 units.

Dated the 26th April, 1978.

The Common Seal of the Municipality of the  
Town of Bassendean was affixed hereto  
in the presence of—

[L.S.]

J. G. PATERSON,  
Mayor.

C. McCREED,  
Town Clerk.

Recommended:—

JUNE CRAIG,  
Minister for Local Government.

Approved by His Excellency the Governor in Executive Council this 11th  
day of October, 1978.

J. E. A. PRITCHARD,  
Acting Clerk of the Council.

## LOCAL GOVERNMENT ACT, 1960-1978.

City of Nedlands.

By-law Relating to New Street Alignment.

IN pursuance of the powers conferred upon it by the abovementioned Act, and in particular section 364 (1) thereof, and of all other powers enabling it, the Council of the abovementioned Municipality, hereby records having resolved on the 1st day of September, 1977, to make and submit for confirmation to the Governor the following By-Law:—

New Street Alignment By-Law:

- (i) For the purpose of extending the width of that part of Aberdare Road, hereinafter described "The City of Nedlands" hereby prescribes that the street alignment of Aberdare Road on the south side of the road between Hospital Avenue and Education Reserve No. 22380 shall be setback 9 metres from the present street alignment as it appears in the Schedule hereunder.
- (ii) Penalty: Any person who constructs, erects, or re-erects any buildings or structure in front of such street alignment except in consequence to an approval granted by Council under the provisions of section 364 (3), (a), (b) and (c) shall be guilty of an offence against this By-Law and shall be liable to a penalty not exceeding \$200 (Two Hundred Dollars) and a maximum daily penalty during the breach of \$20 (Twenty Dollars) per day.

Dated the 1st day of September, 1977.

The Common Seal of the Municipality of the  
City of Nedlands was affixed hereto in  
the presence of:

[L.S.]

J. C. SMITH,  
Mayor.

S. A. GIESE,  
Town Clerk.

Recommended:—

JUNE CRAIG,  
Minister for Local Government.

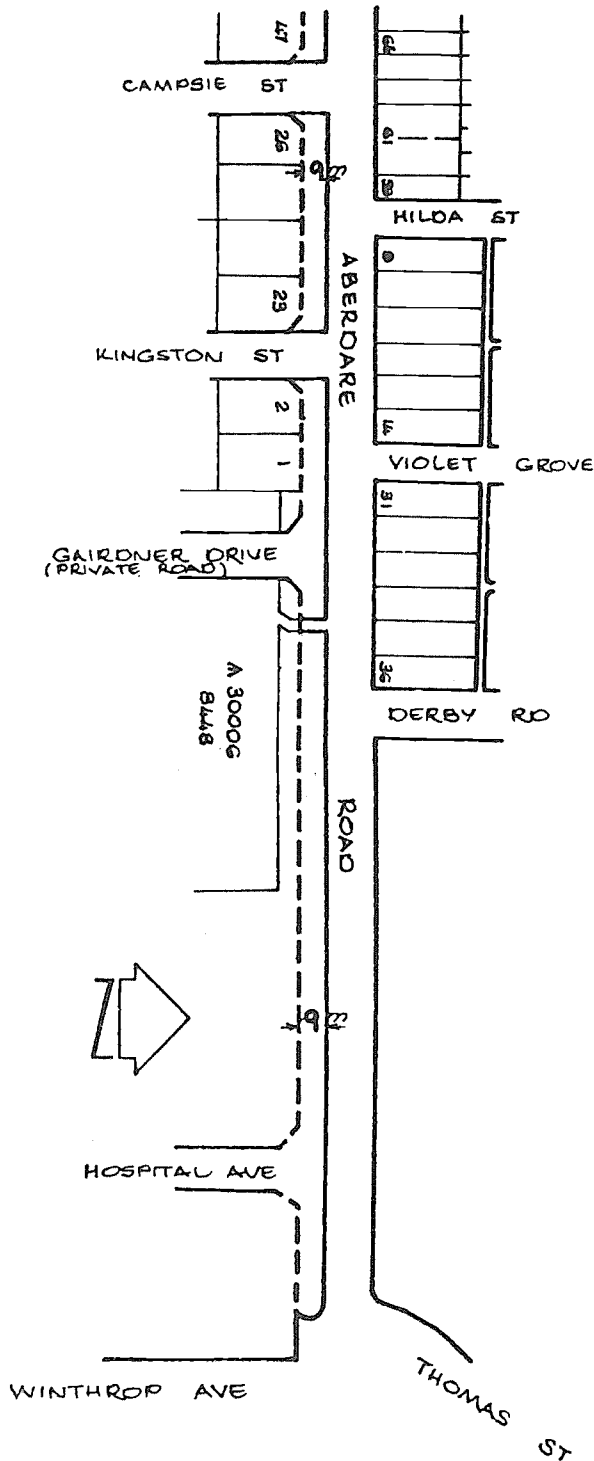
Approved by His Excellency the Governor in Executive Council this 11th  
day of October, 1978.

J. E. A. PRITCHARD,  
Acting Clerk of the Council.

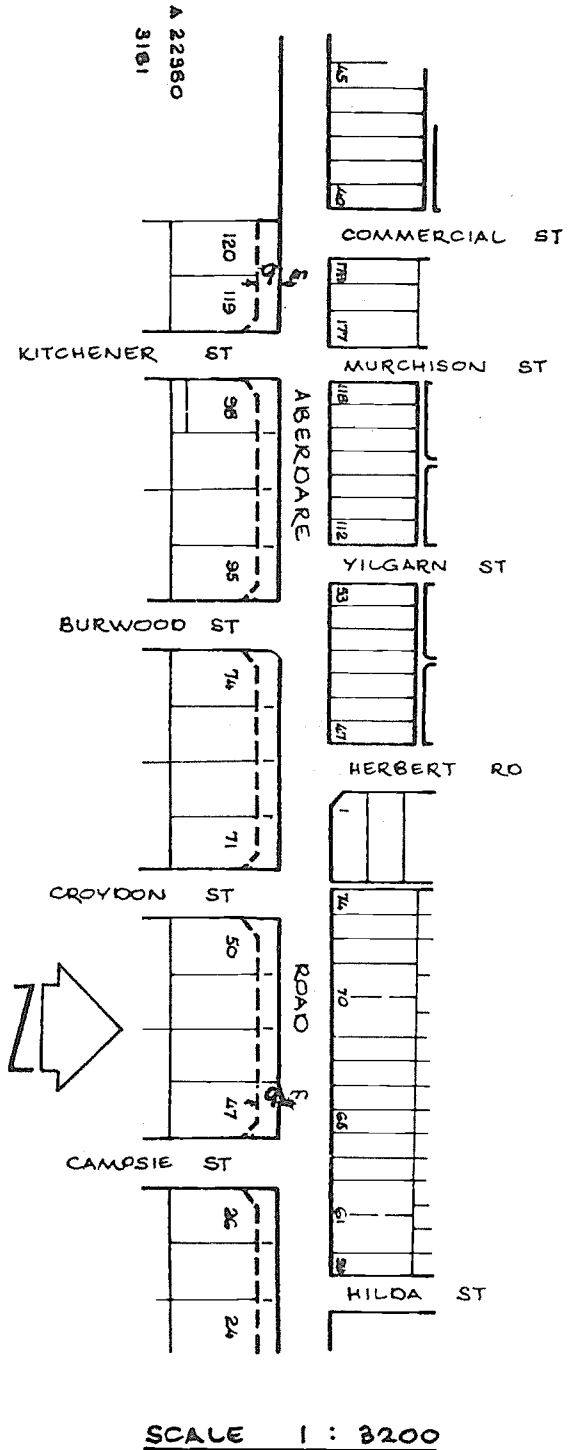
The Schedule.

Plans showing extent of street widening.

CITY OF NEOLANDS  
NEW STREET ALIGNMENT BYLAW  
ABERDARE RD



CITY OF NEOLANDS  
NEW STREET ALIGNMENT BYLAW  
ABERDARE RD



## LOCAL GOVERNMENT ACT, 1960-1978.

## The Municipality of the Town of Canning.

## Adoption of Draft Model By-laws Relating to Parking Facilities No. 19.

IN pursuance of the powers conferred upon it by the abovementioned Act the Council of the abovementioned Municipality hereby records having resolved on the 25th day of July, 1977, to adopt the Local Government Model By-laws Relating to Parking Facilities, No. 19, published in the *Government Gazette* on the 31st December, 1969, as amended by Draft Model By-laws published in the *Government Gazette* of the 13th April, 1970, 7th November, 1972, 21st June, 1974 and the 25th March, 1977, with the following alterations:—

1. The By-laws Relating to Parking Facilities as published in the *Government Gazette* on 10th January, 1966 as amended on 22nd January, 1969, are repealed.
2. By-law 2 of the principal by-laws are altered as follows:—
  - (a) Delete definition of "bus" and insert in lieu thereof, "means an omnibus within the meaning of section 5 of the Road Traffic Act, 1974."
  - (b) "Commercial Vehicle" delete word "Second" in second line and insert word "First" in lieu thereof.
  - (c) "Council" means the Council of the Municipality of the Town of Canning.
  - (d) Delete definition of "inspector" and insert "means a Patrol Officer or Parking Inspector appointed by the Council under these by-laws and include Senior Patrol Officer and Senior Parking Inspector".
  - (e) Insert "motor cycle" means a motor cycle within the meaning given in the First Schedule to the Road Traffic Act, 1974.
  - (f) Insert word "Parking" in lieu "Standing" in line one of clause (b) of definition "no parking area".
  - (g) Insert "Sign" means a traffic sign, mark, structure or device placed or erected on or near a road or within a parking station for the purposes of regulating guiding or directing traffic.
  - (h) Insert "Street Verge" means that portion of a street which lies between the portion of the street that is improved, paved, designed or ordinarily used for vehicular traffic and the nearest property line.
3. Delete subclause 7 of by-law 39 of the principal by-laws.
4. The following clauses are to be inserted after by-law 43 of the principal by-laws:—
  - 43A. A person shall not stand or park or permit a vehicle to stand or be parked on land which is not a road or parking facility without the consent of the owner or occupier of that land.
  - 43B. Where the owner or occupier of the land, which is not a road or parking facility, by a sign referable to that land, or otherwise consents, to vehicles of a specified class or classes being stood or parked thereon or to vehicles being stood or parked thereon for a limited period, a person shall not stand or park or permit a vehicle to stand or be parked thereon if it is not of the specified class or for more than the time so limited as the case may be.
  - 43C. A person shall not stand a vehicle so that any portion of that vehicle is on the street verge—
    - (i) during any period when the standing or parking of a vehicle on the road adjacent to such verge is prohibited, or is prohibited for more than a specified time;
    - (ii) during any period when the standing or parking of vehicles on that verge is prohibited by sign adjacent or referral to that verge.
  - 43D. A person shall not stand a vehicle so that any portion of that vehicle is on the street verge where that street is located in an area classified under the Town Zoning Scheme for residential use, unless he or she is the occupier of the premises adjacent to that verge or a person authorised by the owner or occupier of those premises.

---

 First Schedule.

The "Parking Region" is defined as—

The whole of the district of the Municipality of the Town of Canning but excluding:—

- (a) the approach and departure prohibition areas of all traffic control installations, and
- (b) prohibitions areas applicable to all bridges and subways, and
- (c) any roads which are, or may, from time to time, come under the control of the Commissioner of Main Roads.

---

 Second Schedule.

— nil —

## Third Schedule.

Item	By-law	Nature of Offence	Modified Penalty
			\$
1	43A	Standing or parking car on land which is not a road or parking facility	10
2	39 (3) (a)	Standing vehicle within 1 metre of fire hydrant or fire plug	10
3	36 (2) (a)	Standing vehicle in a "No Standing" area	7
4	36 (2) (c)	Parking vehicle contrary to limitations inscribed on sign associated with that area	7
5	36 (4)	Parking a vehicle in "No Parking" area	7
6	36 (5)	Parking a vehicle on any portion of the street for purposes of repairs to vehicle or exposing vehicle for sale	7
7	36 (2) (d)	Standing vehicle in area marked "M/C" unless it is a motorcycle or bicycle	5
8	39 (1)	Standing a vehicle so that any portion of it is—	
		(a) between any other standing vehicle and the centre of the carriageway	7
		(b) adjacent to a median strip	5
		(c) in front of a right of way, passage or driveway or so close thereto as to deny a vehicle reasonable access or egress	7
		(d) in front of a footway across a reservation	5
		(e) parked in such a manner as to obstruct traffic	7
		(g) on any footway or pedestrian crossing	7
		(h) upon a bridge or elevated structure of within a tunnel or underpass	7
		(i) between the carriageway boundary and any double longitudinal line	5
	36 (1)	Standing a vehicle in a metered space or parking stall in a street—	
		(a) where area set aside for vehicles of different class	7
		(b) where sign indicates standing of vehicles prohibited or restricted between certain times	7
		(c) standing car in area for longer than specified time	7
	36 (3) (a) (b)	Standing vehicle in a loading zone unless picking up or setting down goods or passengers	5
		All other infringements against the Act	5

Dated the 25th day of July, 1977.

The Common Seal of the Town of Canning was hereunto affixed by authority of a resolution of Council in the presence of:—

[L. S.]

E. CLARK,  
Mayor.

N. I. DAWKINS,  
Town Clerk

Recommended:—

JUNE CRAIG,  
Minister for Local Government.

Approved by His Excellency the Governor in Executive Council this 11th day of October, 1978.

J. E. A. PRITCHARD,  
Acting Clerk of the Council.

#### FACTORIES AND SHOPS ACT, 1963-1978.

##### Order.

I, RAYMOND JAMES O'CONNOR, the Minister for the time being charged with the administration of the Factories and Shops Act, 1963-1978, acting pursuant to the provisions of section 7 of that Act do hereby—

(a) declare that the provisions of the Factories and Shops Act, 1963-1978, except the provisions thereof relating to Industrial Awards and Agreements, do not apply—

(i) between the hours of 1.00 p.m. and 10.00 p.m. on the 2nd December, 1978;

and

(ii) between the hours of 11.00 a.m. and 6.00 p.m. on the 3rd December, 1978

to that part of the South West Italian Club, White Street, Bunbury in which the Bunbury Homemakers Expo will be held; and

(b) subject the exemption granted by paragraph (a) of this Order to the condition that goods that are on stalls or that are exhibits forming part of that Fair and are not goods prescribed to be exempted goods under the Shops (Exempted Goods) Regulations 1974 shall not be sold on the 3rd December, 1978.

R. J. O'CONNOR,  
Minister for Labour and Industry.

Approved by His Excellency the Governor in Executive Council this 28th day of September, 1978.

R. D. DAVIES,  
Clerk of the Council.

FACTORIES AND SHOPS ACT, 1963-1978.

Order.

I, RAYMOND JAMES O'CONNOR, the Minister for the time being charged with the administration of the Factories and Shops Act, 1963-1978, acting pursuant to the provisions of section 7 of that Act do hereby declare that the provisions of the Factories and Shops Act, 1963-1978, except the provisions thereof relating to Industrial Awards and Agreements, do not apply—

- (i) 9.00 p.m. on the 7th October, 1978  
and

(ii) between the hours of 10.00 a.m. and 9.00 p.m. on the 8th October, 1978  
and

(iii) between the hours of 10.00 a.m. and 5.00 p.m. on the 9th October, 1978  
to that part of the Wanneroo Community Recreation Hall in which the 1978 Gemkhana will be held.

R. J. O'CONNOR,  
Minister for Labour and Industry.

Approved by His Excellency the Governor in Executive Council this 28th day of September, 1978.

R. D. DAVIES,  
Clerk of the Council.

WEIGHTS AND MEASURES ACT, 1915-1976.

Department of Labour and Industry,  
Perth, 11th October, 1978.

HIS Excellency the Governor in Executive Council, acting under the provisions of the Weights and Measures Act, 1915-1976, has been pleased to make the regulations set forth in the Schedule hereunder.

H. A. JONES,  
Under Secretary.

Schedule.

REGULATIONS.

CLD. 1680/57/1.

Principal regulations.

1. In these regulations the Weights and Measures Regulations, 1927, published in the *Government Gazette* on the 3rd June, 1927 and amended from time to time thereafter by notices so published are referred to as the principal regulations.

Part XB amended.

2. Table 2 of Part XB of the principal regulations is amended by adding under Column One and Column Two respectively, the date and area as follows—

1st December, 1978.

10. Area bounded by Gngangara Road, West Swan Road, Benara Road, Alexander Drive, Morley Drive and Wanneroo Road.

1st December, 1978.

11. Area bounded by Leach Highway, Welshpool Road, Canning Road, Brookton Highway, Albany Highway, South West Highway, Wungong Brook, Forrest Road and North Lake Road.

GRAIN MARKETING ACT, 1975.

Department of Agriculture,  
South Perth, 11th October, 1978.

Agric. 1077/75.

HIS Excellency the Governor in Executive Council has been pleased to approve pursuant to section 14 of the Grain Marketing Act, 1975, payment to the Directors of the Grain Pool of W.A. of an

allowance as recommended by the Board of \$40 per day while on Grain Pool business to cover out of pocket expenses during the absence of a Director from his place of residence plus mileage incurred both ways at a recoverable rate prescribed by the Public Service Board under the Public Service Motor Vehicle Allowances Award 1976, No. 13 of 1976.

E. N. FITZPATRICK,  
Director of Agriculture.

## STATE TENDER BOARD OF WESTERN AUSTRALIA

*Tenders for Government Supplies*

Date of Advertising	Schedule No.	Supplies Required	Date of Closing
1978			1978
Sept. 22	637A/1978	Rubber Fender Units (35 only) and Replaceable Fender Tops (15 only) for Port of Bunbury—P.W.D.	Oct. 26
Oct. 6	673A/1978	Electric Lamps (1, 2 or 3 year period)—Westrail	Oct. 26
Oct. 6	679A/1978	Portable Compressors (10 only—1.7 cu.m/m: 7 only—2.1 cu.m/m)—West-rail	Oct. 26
Oct. 6	680A/1978	Skid Mounted Transportable Laboratory (1 only)—Main Roads Dept.	Oct. 26
Oct. 13	681A/1978	Heavy Duty Tractor Mounted Side Shift Backhoe/Loader (1 only)—M.W.B.	Nov. 2
Oct. 13	683A/1978	Lime for various Government Departments (1 year period)	Nov. 2
Oct. 13	684A/1978	Locomotive starting batteries (1, 2, or 3 year period)—Westrail	Nov. 2
Oct. 13	687A/1978	Diuron Herbicide—Flowable (1 year period)—A.P.B.	Nov. 2
Oct. 13	688A/1978	Materials and Formulation of 2, 4, 5-T amine (1 year period)—A.P.B.	Nov. 2
Oct. 13	689A/1978	Materials and formulation of 2, 4-D Triethanolamine weedicide (1 year period)—A.P.B.	Nov. 2
Oct. 13	690A/1978	Materials and formulation of 2, 4-D Ethyl Ester (1 year period)—A.P.B.	Nov. 2
Oct. 13	691A/1978	Materials and formulation of 2, 4, 5-T Butyl Ester (1 year period)—A.P.B.	Nov. 2
Oct. 13	692A/1978	Commercial Diquat (Reglone) (1 year period)—A.P.B.	Nov. 2
Oct. 13	693A/1978	Commercial Paraquat (Gramoxone) Herbicide (1 year period)—A.P.B.	Nov. 2
Oct. 13	694A/1978	Commercial wetting agent for use with herbicide (1 year period)—A.P.B.	Nov. 2
Oct. 13	695A/1978	Commercial Linuron (1 year period)—A.P.B.	Nov. 2
Oct. 13	696A/1978	Herbicide (commercial-Bromoxynil and MCPA) (1 year period)—A.P.B.	Nov. 2
Oct. 13	697A/1978	Commercial Herbicide (2, 2 D.P.A.) (1 year period)—A.P.B.	Nov. 2
Oct. 13	698A/1978	2, 4-D Sodium Salt (1 year period)—A.P.B.	Nov. 2
Oct. 13	699A/1978	Herbicide—Commercial Picloram (1 year period)—A.P.B.	Nov. 2
Oct. 13	700A/1978	Commercial Bromacil (1 year period)—A.P.B.	Nov. 2
Oct. 13	701A/1978	Herbicide (weedazol T.L.) (1 year period)—A.P.B.	Nov. 2
Oct. 13	720A/1978	Primary and secondary Public address equipment for primary schools—P.W.D.	Nov. 2
Oct. 13	721A/1978	Vacuum brake rubber components (1, 2, or 3 year period)—Westrail	Nov. 2
Oct. 13	722A/1978	Cleat type sewing machine (1 only)—Government Printing Office	Nov. 2
Oct. 13	723A/1978	Heavy duty tractor mounted side shift Backhoe/Loader (1 only)—M.W.B.	Nov. 2
Oct. 13	724A/1978	Rapid access type film processor (1 only)—Government Printing Office	Nov. 2
Nov. 20	729A/1978	Video Production Switcher (1 only)—Police Dept.	Nov. 2
Nov. 20	759A/1978	Supply or Lease Prefabricated Transportable Occupational Health Centre Building (1 only)—M.W.B.	Nov. 2
Aug. 4	530A/1978	Aeration Equipment for Beenyp Wastewater Treatment Plant—Extension 2 —M.W.B.	Nov. 9
Oct. 13	682A/1978	10 tonne electric bridge crane (1 only)—M.W.B.	Nov. 9
Nov. 20	725A/1978	Atomic Absorption Spectrophotometer (1 only)—M.W.B.	Nov. 9
Nov. 20	726A/1978	Six tonne Capacity Tractor Mounted Crane (1 only)—Westrail	Nov. 9
Nov. 20	727A/1978	Gully Grates and Frames (approx. 300) (1 year period)—M.R.D.	Nov. 9
Nov. 20	728A/1978	47 KW Rubber Tyred Industrial Diesel Tractors (4 only)—P.W.D.	Nov. 9
Nov. 20	730A/1978	Thirty tonne Container Trailers (10 only)—P.W.D.	Nov. 9
Nov. 20	731A/1978	Blue Tetron Polyester Fibre Blended Shirting (20 000 metres)—Police Dept.	Nov. 9
Nov. 20	753A/1978	Toothbrushes (54 000 approximately) (1 year period)	Nov. 9
Nov. 20	757A/1978	Steam Boiler (25 h.p.) (1 only)—Government Chemical Laboratories	Nov. 9
Nov. 20	758A/1978	Bread Within the Perth Metropolitan Area (1 Year Period)	Nov. 9
Nov. 20	760A/1978	Metering Pumps for Jandakot Water Treatment Plant—M.W.B.	Nov. 9
Nov. 20	761A/1978	Road Sign Attachment Brackets—M.R.D.	Nov. 9
Nov. 20	762A/1978	Electro Encephalograph Machine (8/16 Channel) (1 only)—M.H.S.	Nov. 9
Nov. 20	763A/1978	Eight tonne Capacity Articulated Mobile Cranes (3 only)—Westrail	Nov. 9

*Services Required*

Oct. 6	674A/1978	Making and Trimming of Police Shirts (6 000 Blue Summer Shirts—Short Sleeves: 3 000 Khaki Uniform Shirts) (1 year period)—W.A. Police	Oct. 26
Oct. 6	675A/1978	Aeroplane Charter for Dingo Tracking—North West Region—Agriculture Protection Board	Oct. 26
Oct. 6	677A/1978	Retreading, Recapping and Repairing of Tyres and Repairing of Inner Tubes for Western Australian Government Departments (Excluding Westrail and M.T.T.)—1 or 2 year period	Oct. 26
Oct. 6	678A/1978	Recapping of Tyres for Westrail at East Perth and Bunbury (1 year period)	Oct. 26
Oct. 13	702A/1978	Transport of furniture, effects and motor vehicles north of Geraldton within Western Australia (1 year period)—W.A. Police Department	Nov. 2

*For Sale by Tender*

Date of Advertising	Schedule No.	For Sale	Date of Closing
1978			1978
Oct. 6	670A/1978	1974 Landrover (UQP 289) at Derby	Oct. 26
Oct. 6	671A/1978	1974 Landrover (UQQ 846) at Derby	Oct. 26
Oct. 13	685A/1978	Four Berth Caravan (UQU 985) (Re-called) at East Perth	Oct. 26
Oct. 13	703A/1978	International Hough H 60C loader (MRD 039) at East Perth	Oct. 26
Oct. 13	704A/1978	Collins Hydropactor roller (MRD 477) at East Perth	Oct. 26
Oct. 13	705A/1978	Cranvel 6 ton crane (MRD 410) at East Perth	Oct. 26
Oct. 13	706A/1978	Ledger 6/8 ton roller (MRD 564) at East Perth	Oct. 26
Oct. 13	707A/1978	Westate 3 KVA Generating set (MRD 584) at East Perth	Oct. 26

STATE TENDER BOARD OF WESTERN AUSTRALIA—*continued**For Sale by Tender—continued*

Date of Advertising	Schedule No.	For Sale	Date of Closing
			1978
Oct. 13	708A/1978	Galion 503 grader (MRD 683) at East Perth	Oct. 26
Oct. 13	709A/1978	Caterpillar 933 G loader (MRD 959) at East Perth	Oct. 26
Oct. 13	710A/1978	Chamberlain Countryman Tractor (MRD 937) at East Perth	Oct. 26
Oct. 13	711A/1978	Caterpillar D6 Dozer (MRD 908) at East Perth	Oct. 26
Oct. 13	712A/1978	Massey Ferguson 1100 Tractor (MRD 927) at East Perth	Oct. 26
Oct. 13	713A/1978	Fowler 5 ton tractor crane (MRD 406) at East Perth	Oct. 26
Oct. 13	714A/1978	Pacific Pac-Ace M/W roller (MRD 626) at East Perth	Oct. 26
Oct. 13	715A/1978	Massey Ferguson Dozer with ripper (MRD 065) at East Perth	Oct. 26
Oct. 13	686A/1978	Bedford 3 tonne van (ex UQR 390) at Wyndham	Nov. 2
Oct. 13	719A/1978	Caterpillar 17A Bulldozer (UQE 529) at Dwellingup	Nov. 2
Nov. 20	732A/1978	Air Compressor (PW 226) at East Perth	Nov. 2
Nov. 20	733A/1978	ISAS Mk II Road Broom (MRD 487) at East Perth	Nov. 2
Nov. 20	734A/1978	Wacker VPH 70 Plate Compactor (MRD 544) at East Perth	Nov. 2
Nov. 20	735A/1978	ISAS Mk II Road Broom (MRD 488) at East Perth	Nov. 2
Nov. 20	736A/1978	Cee Gee 3½ Cubic Feet Concrete Mixer (PW 271) at East Perth	Nov. 2
Nov. 20	744A/1978	Batteries, Radiators, Radiator Cores, Scrap Copper Wire and Copper Water Tanks at East Perth	Nov. 2
Nov. 20	745A/1978	Ings Lawn Edger at East Perth	Nov. 2
Nov. 20	746A/1978	McCulloch Chain Saw (PW 76) at East Perth	Nov. 2
Nov. 20	747A/1978	Various Vehicles: Sedans (7 only), 4 W.D's (12 only), Station Sedans (2 only), Utilities (3 only), Truck (1 only), and Van (1 only) at Various metropolitan Area Locations	Nov. 2
Oct. 13	716A/1978	1974 Land rover (MRD 919) at Kununurra	Nov. 9
Oct. 13	717A/1978	Holden HX Utility (MRD 1884) at Kununurra	Nov. 9
Oct. 13	718A/1978	Holden HX one tonne truck (MRD 1703) at Kununurra	Nov. 9
Nov. 20	737A/1978	Holden HX Panel Van (UQR 822) at Kununurra	Nov. 9
Nov. 20	738A/1978	Pionjar Petrol Driven Rock Drill (PW 105) at East Perth	Nov. 9
Nov. 20	739A/1978	Dodge VJ Utility (UQR 651) (Re-Called) at Geraldton	Nov. 9
Nov. 20	740A/1978	Holden HX Panel Van (UQR 823) at Kununurra	Nov. 9
Nov. 20	748A/1978	Holden HJ Station Sedan (UQS 805) at Derby	Nov. 9
Nov. 20	749A/1978	Zetor 3511 Tractor (UQL 346) at East Perth	Nov. 9
Nov. 20	750A/1978	Dodge VJ Utility (UQS 429), Falcon XB Sedan (UQY 326) and Holden HJ Sedan (UQS 644) at Kununurra	Nov. 9
Nov. 20	751A/1978	Dodge VJ Utility (UQR 631) at Collie	Nov. 9
Nov. 20	752A/1978	Holden HJ Sedan (UQX 196) and Toyota FJ45 Truck (UQO 419) at Karratha	Nov. 9
Nov. 20	754A/1978	Holden HX One tonne Truck (MRD 1731) at Kununurra	Nov. 9
Nov. 20	755A/1978	Holden HX Station Sedan (UQZ 173) (Re-Called) at South Hedland	Nov. 9
Nov. 20	756A/1978	Falcon XC Utility (UQY 832) at South Hedland	Nov. 9
Nov. 20	741A/1978	Lincoln H6 Welder (PW 164) at South Hedland	Nov. 16
Nov. 20	742A/1978	Engel Car Refrigerator (PW 38) at Derby	Nov. 16
Nov. 20	743A/1978	Winget 7 Cubic Feet Concrete Mixer (PW 245) at South Hedland	Nov. 16

Tenders addressed to the Chairman, State Tender Board, 74 Murray Street, Perth, will be received for the abovementioned schedules until 10 a.m. on the dates of closing.

Tenders must be properly endorsed on envelopes otherwise they are liable to rejection.

Tender forms and full particulars may be obtained on application at the Tender Board Office, 74 Murray Street, Perth and at points of inspection.

No Tender necessarily accepted.

B. E. CORBOY,  
Chairman, Tender Board

## ACCEPTANCE OF TENDERS

Schedule No	Contractor	Particulars	Department Concerned	Rate
130A/78	Preenco Equipment Pty. Ltd.	Supply—Vacuum eductor sewer cleaning machine (1 only) as specified	M.W.B.	For the sum of \$124 679.00
303A/78	Seligson-Clare Aust.	Supply—Overhead type process camera (1 only) as specified	Govt. Printer	For the sum of \$71 744.00
427A/78	Swift—M.I.P. Pty. Ltd.	Supply—Dust extractor for Jandakot wastewater treatment plant as specified	M.W.B.	For the sum of \$2 155.00
457A/78	Commonwealth Steel Co. Ltd.	Supply—Wagon wheels (740 only) as specified	W.A.G.R.	For the sum of \$275.00 each
462A/78	Various	Supply—Electro medical equipment for hospitals (1 year period) as specified	Various	Details on application
468A/78	Bradford Kendall Foundries Pty. Ltd.	Supply—Bogies for 3 ft. 6 in. gauge wagons (60 only) as specified	Westrail	For the sum of \$2 590.00 each
490A/78	Noyes Bros. P/L	Supply—Self propelled Adzing machines (2 only) as specified	Westrail	For the sum of \$26 950.00 each
503A/78	Edwards Dunlop & B. J. Ball	Supply—Dustless chalk as specified	Education	Details on application
546A/78	Various	Supply—Weedicides for P.W.D., S.W. irrigation districts as specified	P.W.D.	Details on application
558A/78	Various	Supply—Crushed rock screenings as specified	M.R.D.	Details on application
579A/78	Western Business Machines Pty. Ltd.	Supply—Manual typewriters (445 only) as specified	Education	For the sum of \$219.54 each



STATE TENDER BOARD OF WESTERN AUSTRALIA—*continued*  
ACCEPTANCE OF TENDERS—*continued*

Schedule No.	Contractor	Particulars	Department Concerned	Rate
582A/78	Various	Supply—Crushed rock screenings as specified	M.R.D.	Details on application
570A/78	Tropical Road Construction	Purchase and Removal—Mitchell 8½ in. DM8 lathe at Wyndham	P.W.D.	For the sum of \$1 262.00
575A/78	Midmetals P/L	Purchase and Removal—Round steel reinforcing bars at Welshpool	P.W.D.	Details on application
580A/78	Various	Purchase and Removal—Two way radio sets (29 only) at Leederville	M.W.B.	Details on application
590A/78	R. G. Machinery	Purchase and Removal—Track Marshall crawler tractor (UQX 512) at East Perth	M.R.D.	For the sum of \$2 001.00
648A/78	C. Fretwell	Purchase and Removal—Scrap copper cable (approx. 1 tonne) at Welshpool	M.W.B.	For the sum of \$0.565 per kg
<b>CANCELLATION OF CONTRACT</b>				
439A/78		Purchase and Removal—Dodge D5N truck (MRD 929) at Kununurra	M.R.D.	

GOVERNMENT PRINTING OFFICE OF W.A.  
TENDERS FOR GOVERNMENT PRINTING

Tenders are invited for the supply of the undermentioned stores.  
Tenders close at Wembley, at 10.00 a.m. on 30/10/78

Tender No.	Particulars of Stores
XS 5463	10 000 Forms printed Brown Ink. Size 297 x 210
XS 5464	200 books in triplicate. Size 297 x 210
XS 5467	7 000 1 part continuous forms. Size 3¾ x 5½ in.
XT 3007	4 000 3 part continuous. Size 11 x 10 in.
XT 3008	6 000 1 part continuous. Size 3¾ x 15 in.
XT 3009	15 000 continuous cheques. Size 7½ x 15 in.
XT 3011	3 000 self adhesive labels (2 kinds). Size 32 x 69
XS 5468	3 000 2 part NCR sets. Size 297 x 210
XS 5469	500 books of 50 in duplicate. Size 98 x 210
XS 5470	5 000 books of 50 in duplicate. Size 92 x 120
XS 5471	1 000 books of 100 in duplicate. Size 250 x 168
XS 5472	10 000 labels in rolls of 1 000. Size 60 x 90

**SPECIAL NOTE—STOCK:**

Tenderers are requested to specify—

1. Country of origin.
2. Brand or make of material.
3. In this contract preference may be given to W.A. or other Australian made stocks in accordance with Government Policy.

**ACCEPTANCE OF TENDERS**

Tender No.	Particulars of Stores	Successful Tenderer	Amount
			\$
XT 2969	300 books of 50 in duplicate	City's Printing Service	284.00
XT 2970	30 000 1 part continuous forms	Moore Paragon	495.00
XT 2971	100 books in duplicate	City's Printing Service	210.00
XT 2972	500 books in triplicate	J. Pilpel & Co.	938.50
XS 5419	600 gross Exercise books	Vanguard Service Print	4 600.00
XS 5420	1 000 gross Exercise books	Vanguard Service Print	7 500.00
XS 5421	2 000 gross Exercise books	Vanguard Service Print	17 000.00
XS 5423	100 gross Project books	Vanguard Service Print	900.00
XS 5424	8 000 pads of 50 leaves	Moore Paragon	2 480.00
XS 5426	30 000 forms	Port Printing Works	289.00
XS 5427	15 000 forms	ACS Printing Services	182.00
XS 5429	12 000 Envelopes	Spicers Paper Industries	208.20
XS 5431	10 000 books in duplicate	Moore Paragon	9 800.00
XS 5432	20 000 Ledger cards	City's Printing Service	278.00
XS 5434	50 cards	Port Printing Works	98.00
XS 5435	50 000 Envelopes	Spicers Paper Industries	3 725.00
XT 2990	300 Books in triplicate	New Formula Print	246.00
XS 5442	50 000 Fanapart sets	J. Pilpel & Co.	2 718.00
XT 2986	100 Books of 100 leaves	Compact Print	199.00
XT 2988	60 books in triplicate	Eastern Press	126.00
XT 2989	15 000 forms	J. Pilpel & Co.	169.80
XT 2991	200 000 forms	New Formula Print	2 235.00
XT 2992	10 Books in duplicate	J. Pilpel & Co.	101.45
XT 2993	24 books in duplicate	J. Pilpel & Co.	129.75
XT 2994	2 000 pads in triplicate	Moore Paragon	2 400.00
XS 5441	40 000 copies booklet	Vanguard Service	5 250.00

WILLIAM C. BROWN,  
Government Printer.

## APPOINTMENTS.

(Under section 6 of the Registration of Births, Deaths and Marriages Act, 1961-1975.)

Registrar General's Office,  
Perth, 16th October, 1978.

THE following appointments have been approved:—

R.G. No. 55/71.—Senior Constable Peter James Williams has been appointed as Assistant District Registrar of Births, Deaths and Marriages for the Northam Registry District to maintain an office at Beverley during the absence on sick leave of Senior Constable T. P. Wright. This appointment dates from 3rd October, 1978.

R.G. No. 28/72.—Mr. Lyn Donald Jones has been appointed as District Registrar of Births, Deaths and Marriages for the Blackwood Registry District to maintain an office at Bridgetown during the continued absence on leave of Mr. R. E. Trigwell. This appointment dates from 10th October, 1978.

E. C. RIEBELING,  
Registrar General.

## MINING ACT, 1904.

Department of Mines,  
Perth, 11th October, 1978.

HIS Excellency the Governor has been pleased to make the following appointments:

Harold William Williams as employers' representative to the Western Australian Coal Industry Tribunal for a further term of two years from the 27th day of September, 1978.

Kenneth Charles Tanian as employers' representative to the Western Australian Coal Industry Tribunal for a further term of two years from the 27th day of October, 1978.

B. M. ROGERS,  
Under Secretary for Mines.

## MINING ACT, 1904.

Notice of Intention to Forfeit Leases.  
For Non-Payment of Rent.

Department of Mines,  
Perth, 6th October, 1978.

IN accordance with section 97 of the Mining Act, 1904, notice is hereby given that unless the rent due on the undermentioned leases be paid on or before the 6th November, 1978, it is the intention of the Governor, under the provisions of section 98 of the Mining Act, 1904, to forfeit such leases for breach of covenant, viz., for non-payment of rent.

B. M. ROGERS,  
Under Secretary for Mines.

## BROAD ARROW GOLDFIELD.

Gold Mining Lease.

2336W—Duchess; Lethlean, Lewis.

## EAST COOLGARDIE GOLDFIELD.

*East Coolgardie District.*

Gold Mining Leases.

6661E—Parkers Reward; Parker, William; Cutting-Parker, Allan Cyril.

26/6991—Taroya; Dalla-Costa, Melville Raymond.

Tailing Leases.

66E(122)—Associated South Extended Deposits; Kalgoorlie Lake View Pty. Ltd.

26/142(244)—Tailings Lease No. 2; Kalgoorlie Lake View Pty. Ltd.

## NORTH COOLGARDIE GOLDFIELD.

*Yerilla District.*

Gold Mining Leases.

31/1354—Senate North; Dalla-Costa, Melville Raymond.

31/1355—Senate; Dalla-Costa, Melville Raymond.

31/1356—Senate South; Dalla-Costa, Melville Raymond.

## MOUNT MARGARET GOLDFIELD.

*Mount Malcolm District.*

Gold Mining Leases.

37/2013—Mertons North; West Cost Holdings Ltd.

37/2014—Mertons Reward; West Cost Holdings Ltd.

*Mount Morgans District.*

Gold Mining Leases.

39/659—Binda North; Chan, Khine Man.

39/660—Binda East; Chan, Khine Man.

39/661—Binda South; Chan, Khine Man.

39/662—Binda West; Chan, Khine Man.

39/663—Binda Extension; Chan, Khine Man.

39/664—Binda Arm; Chan, Khine Man.

## WEST PILBARA GOLDFIELD.

Gold Mining Leases.

47/362—Pilgrims Rest; O'Meara, Denis William; Leslie, Robert Keith.

47/363—Pilgrims Progress; O'Meara, Denis William; Leslie, Robert Keith.

## EAST MURCHISON GOLDFIELD.

*Wiluna District.*

Gold Mining Lease.

53/703—Starlight; Woosnam, Harry George.  
Residential Lease.

9J(43)—Lodge; Wiluna Stations Pty. Ltd.

## YALGOO GOLDFIELD.

Gold Mining Lease.

59/1364—Procrastinator; Reudavey, Roderick Francis.

## YILGARN GOLDFIELD.

Gold Mining Leases.

4524—Sydney; Curtinores Pty. Limited.

4525—Clifton; Curtinores Pty. Limited.

4526—Barry; Curtinores Pty. Limited.

4643—West Cent; Grace, William James.

4673—Polaris; Grace, William James.

77/4691—Beverley; Curtinores Pty. Limited.

77/4692—Barbara; Curtinores Pty. Limited.

77/4734—Cardigan; Grace, William James.

77/4759—Beauty; Dawes, John Albert; Dawes, Hazel Dawne.

77/4760—Bonzer; Dawes, John Albert; Dawes, Hazel Dawne.

77/4761—Betty; Dawes, John Albert; Dawes, Hazel Dawne.

## PHILLIPS RIVER GOLDFIELD.

Gold Mining Lease.

74/281—The Groper Again; McCall, Robin Ann.

## MINING ACT, 1904

Department of Mines,  
Perth, 11th October, 1978.

IN accordance with the provisions of the Mining Act, 1904, His Excellency the Governor in Executive Council has been pleased to deal with the undermentioned Leases, Authorities to Mine, Licenses to Treat Tailings, License to Treat Mining Material and Temporary Reserves.

B. M. ROGERS,  
Under Secretary for Mines.

The undermentioned applications for Leases were approved conditionally:

## COAL MINING LEASES

Goldfield	No. of Applications
South West Mineral Field	70/2702 to 70/2704 70/2706 to 70/2715

## GOLD MINING LEASE

Goldfield	District	No. of Application
East Coolgardie	East Coolgardie	26/7009

The undermentioned application for Authority to Mine on Reserved and Exempted Lands was approved conditionally:

No.	Occupant	Authorised Holding	Goldfield
70/958	R. J. Corby	P.A. 70/1559	South West Mineral Field

The undermentioned application for Authority to Mine on Reserved and Exempted lands was refused:

No.	Occupant	Authorised Holding	Goldfield
70/407	R. J. Wanless	D.C. 70/672	South West Mineral Field

The undermentioned application for License to Treat Mining Material was renewed:

No.	Licensee	Locality	Goldfield	Period
53/16 (2535H)	A. Peck	Wiluna	East Murchison	14/3/78 to 13/3/79

The undermentioned applications for Licenses to Treat Tailings were renewed:

No.	Licensee	Locality	Goldfield	Period
40/8 (2335H) and 40/9 (2336H)	J. Bright	Kookynie	North Coolgardie	15/6/78 to 14/6/79

The rights of occupancy for the undermentioned Temporary Reserves have been granted:

No.	Occupant	Term	Locality
6825H	Millard Holdings Pty. Ltd.	twelve (12) months from the date of this notification	situated approximately 60 km east of Derby in the West Kimberley Goldfield
6832H	E. & B. Explorations Ltd.	twelve (12) months from the date of this notification	situated at Copperdie Hill in the Yalgoo Goldfield
6833H and 6834H	E. & B. Explorations Ltd.	twelve (12) months from the date of this notification	situated at Windimurra Station Homestead in the Murchison and East Murchison Goldfields
6835H	E. & B. Explorations Ltd.	twelve (12) months from the date of this notification	situated at Murdaburia Hill in the Yalgoo Goldfield
6836H and 6837H	E. & B. Explorations Ltd.	twelve (12) months from the date of this notification	situated at Jumbulyer and Yower Gabbie respectively in the Murchison and Yalgoo Goldfields
6838H and 6839H	E. & B. Explorations Ltd.	twelve (12) months from the date of this notification	situated at Gnows Nest Range in the Yalgoo Goldfield

The rights of occupancy for the undermentioned Temporary Reserves have been renewed:

No.	Occupant	Term	Locality
6585H to 6592H	Dampier Mining Company Limited	for a further period expiring on 8/9/79	situated on Forrest River Aboriginal Reserve 13873 in the Kimberley Goldfield

## COMPANIES ACT, 1961-1975.

(Section 272 (2).)

## Notice of Final Meeting.

N.W. Development & Service Pty Ltd.  
(in Liquidation).

NOTICE is hereby given that the final meeting of members of the above company will be held at the offices of Coopers & Lybrand, 5th Floor, 220 St. George's Terrace, Perth, W.A., on Monday, 20th November, 1978, at 10.30 a.m. for the purpose of laying before the meeting an account showing how the winding up has been conducted and the property of the company has been disposed of and giving any explanation thereof.

Dated this 16th day of October, 1978.

M. A. LEVI,  
Liquidator.

## COMPANIES ACT, 1961-1975.

Flamingo Pools Pty Ltd (in Liquidation).

Notice of Intention to Declare First and Final  
Dividend.

TAKE notice that it is my intention to pay a first and final dividend in regard to the debts owing by Flamingo Pools Pty. Ltd.

Notice is hereby given that if proofs of debt are not given by Friday, the 24th day of November, 1978, I shall proceed to declare this first and final dividend without any regard to your claim.

Dated this 10th day of October, 1978.

B. PUTNIN,  
Liquidator.

Note: In accordance with section 291 of the Companies Act, 1961-1975, you may make application to the Court for further time to prove your debt. However, if you have not proven your debt before the expiration of the time set out in this notice or of any further time allowed by the Court, the moneys not yet distributed by me are required to be distributed without regard to your debt.

(B. Putnin & Associates, Public Accountants, 12 Parliament Place, West Perth.)

## COMPANIES ACT, 1961-1975.

(Section 272 (2).)

Swan Travelodge Proprietary Limited  
(in Voluntary Liquidation).

Notice of Final Meeting of Members.

NOTICE is hereby given that the final meeting of Members of Swan Travelodge Proprietary Limited (in voluntary liquidation) will be held at 15 Mount Street, Perth at 9.30 a.m. on Tuesday, 14th November, 1978 for the purpose of receiving the Liquidators final account and report on the winding up.

Dated this 6th day of October, 1978.

M. A. LEVI,  
Liquidator.

## COMPANIES ACT, 1961-1975.

(Section 254 (2).)

Edwards Meat (W.A.) Pty. Ltd. (in Liquidation).  
AT a meeting of members of the above Company held on the 11th day of October, 1978, the following special resolution was passed:—

That the Company be wound up voluntarily and Mr. James William Robertson, having consented in writing to act, be and is hereby appointed as Liquidator.

Dated the 13th day of October, 1978.

J. W. ROBERTSON,  
Liquidator.

## COMPANIES ACT, 1961-1975.

(Section 260 (1) Regulation 26 (1).)

## Notice of Meeting of Creditors.

Towner Australia Pty Ltd.

NOTICE is hereby given that a Meeting of Creditors of Towner Australia Pty Ltd will be held at the offices of Hungerfords, Chartered Accountants, 16th Floor, 37 St. George's Terrace, Perth on Tuesday, 14th November, 1978, at 11.00 a.m.

## Business:

To consider the adoption of the following  
Resolution:

That the Company be wound up voluntarily and that Ronald Wyndham Brown and Ross Stewart Norgard Chartered Accountants, be appointed Joint Liquidators.

Dated at Perth this 11th day of October, 1978.

B. G. TOWNER,  
Director.  
L. A. MUIR,  
Director.

(Hungerfords, Chartered Accountants, 16th  
Floor, 37 St. George's Terrace, Perth, W.A. 6000.)

## COMPANIES ACT, 1961-1975.

(Section 272.)

Marinko Properties Pty. Ltd. (in Liquidation).

Notice of Final Meeting.

TAKE notice that a General Meeting of the members of the above Company is to be held at 10 a.m. on the 25th November, 1978, at 467 Scarborough Beach Road, Osborne Park, for the purpose of laying before the Meeting the Liquidator's accounts showing how the winding up has been conducted and the property of the company disposed of and giving any explanation thereof, the affairs of the company being fully wound up.

MATTHEW JOHN MARINKO,  
Liquidator.

## COMPANIES ACT, 1961-1975.

(Section 272.)

Factory Rentals Pty. Ltd. (in Liquidation).

Notice of Final Meeting.

TAKE notice that a General Meeting of the members of the above Company is to be held at 10a.m. on the 25th November, 1978, at 467 Scarborough Beach Road, Osborne Park, for the purpose of laying before the Meeting the Liquidator's accounts showing how the winding up has been conducted and the property of the company disposed of and giving any explanation thereof, the affairs of the company being fully wound up.

MATTHEW JOHN MARINKO,  
Liquidator.

## COMPANIES ACT, 1961-1975.

Notice of Resolution.

Alpha Promotions Pty. Ltd. (In Liquidation).

To the Commissioner for Corporate Affairs:

AT a general meeting of members of Alpha Promotions Pty. Ltd. duly convened and held at Suite 4, 2nd Floor, 196 Adelaide Terrace, Perth W.A. on the 17th day of October, 1978.

(1) The Special Resolution set out below was duly passed:—

That the company be wound up voluntarily and that a liquidator be appointed for the purpose of winding up in view of the inability of the company by reason of its liabilities to continue its business.

(2) The Ordinary Resolution set out below was duly passed:—

That Kevin Ernest Judge and Brian Millwood Smith of Suite 4, 2nd Floor, 196 Adelaide Terrace, Perth be appointed joint and several liquidators of the company.

Dated this 17th day of October, 1978.

A. KENT,  
Director.

(Shepherd & Partners, 196 Adelaide Terrace, Perth, W.A. 6000.)

#### COMPANIES ACT, 1961-1975.

##### Notice of Intention to Declare a First and Final Dividend.

Maxwell Constructions Pty. Ltd. (In Liquidation).

NOTICE is hereby given that as joint liquidator of the abovenamed company, I Ronald Wyndham Brown, chartered accountant of Hungerfords, 16th floor, 37 St. George's Terrace, Perth do intend to declare a first and final dividend in this matter.

Creditors must prove their debts by lodging Proof of Debt on the prescribed form in my office on or before Tuesday the 14th day of November, 1978.

Claimants failing to prove will be excluded from any distribution made prior to proof.

Dated at Perth this 16th day of October, 1978.

R. W. BROWN,  
Joint Liquidator.

(Hungerfords, Chartered Accountants, 16th floor, 37 St. George's Terrace, Perth W.A. 6000.)

#### COMPANIES (CO-OPERATIVE) ACT, 1943-1976. (Section 296 Subsection (3).)

NOTICE is hereby given that at the expiration of three months from the date hereof the name of the undermentioned Co-Operative Company will, unless cause is shown to the contrary, be struck off the register and the said Co-Operative Company will be dissolved.

Greenbushes Community Co-Operative Limited  
S.27/76.

Dated the 16th October, 1978.

D. A. EVANS,  
Deputy Commissioner  
for Corporate Affairs.

#### IN THE SUPREME COURT OF WESTERN AUSTRALIA.

Company No. 87 of 1978.

In the matter of the Companies Act, 1961, as amended and in the matter of Beaver Sewerage and Drainage Pty. Ltd.

NOTICE is hereby given that a Petition for the winding up of the abovenamed Company by the Supreme Court was, on the 22nd day of September, 1978 presented by Stang Australia Limited, and that the said Petition is directed to be heard before the Court sitting at the Supreme Court Building Barrack Street, Perth at the hour of 10.30 o'clock in the forenoon or so soon thereafter as Counsel may be heard on the 20th day of November, 1978; and any creditor or contributory of the said Company desiring to support or oppose the making of an Order on the said Petition may appear at the time of hearing by himself or his Counsel for that purpose; and a copy of the Petition will be furnished to any creditor or contributory of the said Company requiring the same by the undersigned solicitors on payment of the regulated charge for the same.

The Petitioners address is 62 Mandoon Road, Girraween in the State of New South Wales and its principal office in Western Australia is care of O. L. Haines & Co. 4th Floor Law Chambers Cathedral Avenue, Perth in the State of Western Australia.

The Petitioner's solicitors are Messrs. Jackson McDonald & Co., of 55 St. George's Terrace, Perth.

JACKSON McDONALD & CO.

Note: Any person who intends to appear on the hearing of the said Petition must serve on or send by post to the abovenamed solicitors notice in writing of his intention so to do. The notice must state the name and address of the person, or if a firm, the name and address of the firm, and must be signed by the person or firm, or his or their solicitors (if any), and if served, or, if posted must be sent by post in sufficient time to reach the abovenamed, not later 4 o'clock in the afternoon of the 17th day of November, 1978.

#### NOTICE OF DISSOLUTION OF PARTNERSHIP.

NOTICE is hereby given that the partnership heretofore subsisting between Adriaan Johannes Simon Boogaard and Joanna Frederika Boogaard carrying on business as a horticultural nursery at Lot 17, Mary Street, Wanneroo under the style or firm of "Boogaard's Nurseries" has been dissolved as from the 28th day of February 1978.

Dated the 7th day of October, 1978.

ADRIAAN JOHANNES SIMON BOOGAARD.

#### TRUSTEES ACT, 1962.

##### Notice to Creditors and Claimants.

CREDITORS and other persons having claims (to which section 63 of the Trustees Act relates) in respect of the Estates of the undermentioned deceased persons are required to send particulars of their claims to me on or before the 20th November, 1978 after which date I may convey or distribute the assets, having regard only to the claims of which I then have notice.

Dated this 16th day of October, 1978.

S. H. HAYWARD,  
Deputy Public Trustee,  
565 Hay Street, Perth.

- Name; Address and Occupation; Date of Death.
- Boxhorn, Janet; Braille Hospital for the Blind, 81 Kitchener Avenue, Victoria Park, Widow; 23/9/78.
  - Bruce, Marjorie Nora Alberta; 4 Talbot Avenue, Swan Cottage Homes, Bentley, Widow; 25/9/78.
  - Cawthray, Iona Marguerita; Rehoboth Lodge, 5 Eighth Avenue, Bassendean, Widow; 29/9/78.
  - Cooper, Lorna Rose; Craigwood Convalescent Hospital, 29 Gardner Street, Como, Widow; 19/9/78.
  - Culver, Sophie Mabel; Hamilton Hill Nursing Home, Ivermey Street, Hamilton Hill, Widow; 5/8/78.
  - Elner, Cyril; 78 Hopkins Street, Boulder, Retired Labourer; 17/7/78.
  - Fellows, Eunice Miriam; 36 Pine Avenue, Swan Cottage Homes, Bentley, Widow; 26/9/78.
  - Guilfoyle, Ivy; 62 Davies Crescent, Gooseberry Hill, Widow; 21/7/77.
  - Haddleton, Arnold Edward; Unit 63 Bella Vista Home Units, 6 Hampton Street, Victoria Park, Retired Farmer; 28/8/78.
  - Harding, Mabel; 162 Seventh Avenue, Inglewood, Widow; 14/9/78.
  - Kendall, Isabella Turnbull; 7 Edinburgh Street, South Perth, Widow; 25/9/78.
  - Kensell, Joseph Richard Budds; 57 Whatley Crescent, Bayswater, Retired Railway Employee; 17/9/78.

Langdon, Thomas Edward; 1 Sandgate Street, South Perth, Retired Postal Inspector; 1/7/78.

Lucas, Catherine; Formerly of 78 Grand Parade, Redcliffe; late of Rockingham Private Hospital, Langley Street, Rockingham, Widow; 28/7/78.

McEwen, Thomas; Shoalwater Nursing Home, Coventry Road, Safety Bay, Retired Manager; 29/8/78.

Mannix, Hilda May; 93B Brighton Road, Scarborough, Married Woman; 3/9/78.

Martin, Christopher Berriman Maxwell; 139 Boulder Road, Kalgoorlie, Old Age Pensioner; 16/8/78.

Middernacht, Oscar; Graylands Hospital, Claremont, Retired Cook; 5/7/78.

Nichols, William Walter; R.S.L. War Veterans Home, Alexander Drive, Mt. Lawley, Retired Book Keeper; 10/8/78.

Scott, Albert Edward; Lot 227 Campersic Road, Millendon, Storeman; 26/7/78.

Simmons, Mabel Ann; Formerly of 76 Edward Street, East Perth; late of Morling Lodge, 51 Hicks Street, Red Hill A.C.T., Widow; 16/8/78.

Stevenson, Minnie May; Undercliffe Nursing Home, Great Eastern Highway, Greenmount, Widow; 19/9/78.

Taylor, Christine Shaw; 5 Regan Street, Coolbellup, College Lecturer; 7/12/76.

Taylor-Vernon, Frederick; 135 Augustus Street, Geraldton, Invalid Pensioner; 14/6/78.

Waddell, Mary Ann; 18 Morgan Street, Shenton Park, Widow; 24/9/78.

Wooldridge, Isabella; "Carinya Village" 20 Plantation Street, Mt. Lawley, Married Woman; 25/9/78.

Worsley, Dorothy Elsie; 149 Waratah Avenue, Nedlands, Married Woman; 18/7/78.

#### PUBLIC TRUSTEE ACT, 1941-1978.

NOTICE is hereby given that pursuant to section 14 of the Public Trustee Act, 1941-1978, the Public Trustee has elected to administer the estates of the undermentioned deceased persons.

S. H. HAYWARD,  
Deputy Public Trustee,  
565 Hay Street, Perth.

Name of Deceased; Occupation; Address; Date of Death; Date of Election filed.

Spear, Kenneth Harry; Retired Winding Engine Driver; Collie; 30/7/78; 10/10/78.

Powell, Bessie Florence; Widow; Emu Point; 26/7/78; 10/10/78.

Ellard, Arthur; Retired Groundsman; Bentley; 20/8/78; 10/10/78.

Conroy, John Francis; Retired Engineer; Mandurah; 6/8/78; 10/10/78.

Austin, Raymond Leslie; Clerk; Kalgoorlie; 17/8/78; 10/10/78.

Hards, Alfred William; Invalid Pensioner; Albany; 26/6/78; 10/10/78.

Ramirez, Marie Florence; Married Woman; Langford; 22/1/78; 10/10/78.

Ryan, Louis Morgan; Retired Farm Hand; Mount Magnet; 18/6/78; 10/10/78.

Silverwood, Keith; Senior Spare Parts Salesman; Wembley; 16/12/78; 10/10/78.

Hansen, Harold, Leslie; Retired Timber Worker; Wilga; 5/1/77; 10/10/78.

Joslin, Myrtle Alice; Married Woman; Bicton; 15/9/78; 13/10/78.

Horton, Edith Maud; Married Woman; Coodanup; 8/9/78; 13/10/78.

Holland, George William Henry; Retired Railway Employee; Morley; 15/8/78; 13/10/78.

Leabeter, William Irwin; Cleaner; Palmyra; 25/4/78; 13/10/78.

Kopke, Ross; Retired Yardman; Cottesloe; 2/9/78; 13/10/78.

Lucas, Catherine Macqualkin; Widow; Redcliffe; 28/7/78; 13/10/78.

Rafferty, Sandra May; Married Woman; Carine; 3/5/78; 13/10/78.

Seel, Doris Nellie; Widow; Menora; 21/8/78; 13/10/78.

Clark, George MacPherson; Retired Gardener; Redcliffe; 26/7/78; 13/10/78.

Wilson, Archibald Curtis; Retired Carpenter; Guildford; 2/9/78; 13/10/78.

— NOW AVAILABLE —

### DIGEST OF WESTERN AUSTRALIAN ARBITRATION REPORTS

Volumes 1 to 14—1901-1920

Prices—

Counter Sales—\$5.00

Mailed (Local)—\$5.70

Mailed (Interstate)—\$5.80

### THE PARLIAMENT OF W.A. DIGEST 1976 (No. 4)

(Compiled in the Offices of the Clerk of the  
Legislative Assembly.)

(Synopsis of Legislation)

Price \$0.60

Mailed \$1.00

### REPORT OF THE HONORARY ROYAL COMMISSION INTO THE BEEF AND SHEEP MEATS INDUSTRY 1976.

Chairman Hon. A. V. Crane, M.L.A.

Prices—

Counter Sales—\$3.50

Mailed Local—(plus) \$0.75

Mailed Country—(plus) \$1.10

Eastern States—Postage rate on 1 kg

### LOCAL GOVERNMENT ACT, No. 84, 1960-1976

(Third Reprint approved 21/11/77) includes  
Amendment Act No. 124 of 1976

— NOW AVAILABLE —

Counter Sales—\$4.50

Mailed Local (Plus)—\$0.80

Mailed Country (Plus)—\$1.15

Eastern States Postage on 2.00 kg.

**PRICE OF  
SUBSCRIPTIONS FOR—**

**Government Gazette—**  
 Annual Subscription—\$50.00  
 Counter Sales, Single Copies—\$0.50

**Hansard (Parliamentary Debates)—**  
 Annual Subscription—\$25.00  
 Counter Sales, Single Copies—\$1.00

**Western Australian Industrial Gazette—**  
 Annual Subscription—\$25.00  
 Counter Sales, Single Copies—\$1.00

**RELIGIOUS EDUCATION IN THE  
GOVERNMENT SCHOOLS OF  
WESTERN AUSTRALIA JULY 1977**

Chairman Mr W. E. Nott, S.M.

**Price—**  
 Counter Sales—\$1.90  
 Mailed Australia wide—\$2.50

Report of an Analytical Study of the proposed Corridor Plan for Perth and possible alternate approach to a regional plan for the Metropolitan area, 4th August 1971, to 31st Jan., 1972  
 by Paul Ritter

**Price—**  
 Counter Sales \$5.00  
 Mailed Australia Wide (plus) \$0.60

**ROYAL COMMISSION REPORT INTO  
METROPOLITAN MUNICIPAL  
DISTRICT BOUNDARIES, 1974.**

(His Honour Judge Laurence Frederick John Johnston, Commissioner.)

**Price—**  
 Counter Sales—\$2.50  
 Mailed Local—(plus) \$0.92  
 Mailed Country—(plus) \$1.30  
 Eastern States Postage Rate on 2 kg.

**DIGEST OF  
WESTERN AUSTRALIAN  
INDUSTRIAL GAZETTES**  
 Volumes 1 to 10—1921-1930

**Prices—**  
 Counter Sales—\$5.00  
 Mailed (Aust. wide)—\$5.60

**REPORT OF THE  
ROYAL COMMISSION INTO  
GAMBLING, 1974**

(Commissioner Mr. P. R. Adams, Q.C.)

**Prices—**  
 Counter Sales—\$3.00  
 Mailed Local (Plus) \$0.92  
 Mailed Country (Plus) \$1.30  
 Eastern States Postage Rate on 2 kg.

**REPORT OF THE EGG INDUSTRY  
ENQUIRY OF W. A., 1973.**

(Neil D. McDonald Enquirer.)

**Prices—**  
 Counter Sales—\$3.50  
 Mailed Local (plus)—\$0.92  
 Mailed Country (plus)—\$1.30  
 Eastern States Postage Rate on 2 kg.

— NOTICE —  
**LEGAL PRACTITIONERS ACT  
RULES OF THE BARRISTERS'  
BOARD**

— NOW AVAILABLE —

**Prices—**  
 Counter Sales—\$0.50  
 Mailed—\$0.90  
 (within Australia)  
 (Extract G.G. No. 3 of 3/3/76)

**REPORT OF THE ROYAL  
COMMISSION INTO  
"ABORIGINAL AFFAIRS" 1974**

(Commissioner Hon. Judge Lyn C. Furnell, Q.C.)

**Prices—**  
 Counter Sales—\$5.00  
 Mailed Local (plus)—\$0.92  
 Mailed Country—(plus) \$1.30  
 Eastern States—Postage Rate on 2 kg

— NOTICE —  
**COMMISSION OF THE PEACE FOR  
W.A.—JUNE 1978**

**Prices—**  
 Counter Sales—\$0.80.  
 Mailed (plus)—\$0.45.  
 (Within Australia).

**NOTICE**  
**MOTOR VEHICLE DEALER'S ACQUISITION**  
**FORM 2**

**"IN DUPLICATE"**

**PRICE—**

Counter Sales—\$3.50 per 100 forms  
Mailed Local—(plus) \$0.60 per 100 forms  
Mailed Country—(plus) \$1.10 per 100 forms

**"IN TRIPLICATE"**

Counter Sales—\$6.50 per 100 forms  
Mailed Local—(plus) \$0.80 per 100 forms  
Mailed Country—(plus) \$1.10 per 100 forms

**MOTOR VEHICLE DEALER'S DISPOSAL**  
**FORM 3**

**PRICE—**

Counter Sales—\$2.20 per 100 forms  
Mailed Local—(plus) \$0.60 per 100 forms  
Mailed Country—(plus) \$0.60 per 100 forms

**NOTE.—Forms 2 and 3 only stocked by Government Printer.**

**NOTICE**  
**LOCAL GOVERNMENT ACT**  
**INDEX**  
**TO "UNIFORM BUILDING BY-LAWS**  
**1974"**

(Reprinted and Consolidated—Published  
in "Government Gazette", No. 49 of 1977.)

Now Available.

**Prices—**

Counter Sales—\$0.30  
Mailed (plus)—\$0.35

**U.B.B.L. 1974 (plus Index now priced).**

**Prices—**

Counter Sales—\$3.30  
Mailed Local (plus)—\$0.90  
Mailed Country }  
Eastern States } Postage rate on 1 kg.

**GOVERNMENT GAZETTE**  
**NOTICE TO SUBSCRIBERS**

**COPY DEADLINE:** All copy for publication must be in the hands of the Government Printer by 3 p.m. on the WEDNESDAY before publication.

**WILLIAM C. BROWN,**  
Government Printer.

**— NOTICE —**  
**COMMITTEE OF INQUIRY**  
**INTO**  
**RATES AND TAXES**  
**ATTACHED TO LAND VALUATION,**  
**REPORT 1975**

(Mr. Gerald Keall, Chairman)

**Prices—**

Counter Sales—\$2.30  
Mailed—\$3.00

**COMPANIES ACT No. 82, 1961-1975**  
**(Fifth Reprint Approved 18/3/76)**

Includes Amendment Act No. 100 of 1975.

**— NOW AVAILABLE —**

Counter Sales—\$7.00  
Mailed Local (Plus)—\$0.92  
Mailed Country (Plus)—\$1.30  
Eastern States Postage on 2.00 kg.

**SPECIAL NOTICE.**

Concerning "Government Gazette" notices for publication lodged at the Government Printer's Wembley Office—notice must be lodged with "Parliamentary Papers" Salvado Road, Wembley prior to 3.00 p.m. on the Wednesday before publication.

**WILLIAM C. BROWN J.P.**  
Government Printer.

**CONTENTS.**

	Page
Agriculture, Department of	3808
Appointments	3755, 3756, 3777, 3791, 3797, 3812
Bush Fires Act	3777
Chief Secretary's Department	3756-60
Commission	3739
Companies Act	3814
Constitution Act	3742-3
Crown Law Department	3755-6
Deceased Persons' Estates	3815-6
Factories and Shops	3807-8
Fisheries	3763
Forestry	3745, 3777
Harbour and Light Department	3785-6
Health Department	3760-61
Inquiry Agents Licensing Act	3748
Justices Act	3756
Labour, Department of	3807-8
Land Agents Act	3747-9
Lands Department	3740-1, 3743-4, 3763-77
Local Government Department	3746-7, 3786-807
Municipal By-laws	3797-807
Metropolitan Region Planning	3782
Metropolitan Water Supply, etc.	3741-2, 3745-6, 3786
Mines Department	3812-3
Municipalities	3786-91
Navigable Waters Regulations	3786
Notices of Intention to Resume Land	3786
Offenders Probation and Parole Act	3755
Orders in Council	3742-7
Partnerships Dissolved	3815
Poisons Act	3760
Police Department	3761-2
Premier's Department	3747
Proclamations	3740-2
Public Service Board	3749-55
Public Trustee	3816
Public Works Department	3783-6
Registrar General	3812
Road Traffic Act	3762
Tender Board	3809-10
Tenders Accepted	3810
Tenders for Government Printing	3811
Town Planning	3778-82
Treasury	3747-9
Trustees Act	3815-6
Western Australian Marine Act	3785
Western Australian Trotting Association	3756-60
Wild Cattle Nuisance Act	3786