

Government Gazette

OF

WESTERN AUSTRALIA

(Published by Authority at 3.30 p.m.)

No. 87]

PERTH: FRIDAY, 8th DECEMBER

[1978

NOTICE TO SUBSCRIBERS.**"GOVERNMENT GAZETTE"****CHRISTMAS HOLIDAYS, 1978.**

AS the "Government Gazette" of 22nd DECEMBER, 1978 will be published at 12 noon on the Friday of that date, the closing time for the acceptance of notices for publication will be at 12 noon on WEDNESDAY, 20th DECEMBER, 1978.

WILLIAM C. BROWN,
Government Printer.

Transfer of Land Act, 1893.

PROCLAMATION

WESTERN AUSTRALIA, } By His Excellency Air Chief Marshal Sir Wallace
To Wit: } Kyle, Knight Grand Cross of the Most Honourable
WALLACE KYLE, } Order of the Bath, Knight Commander of the
Governor. } Royal Victorian Order, Commander of the Most
I.L.S.I. } Excellent Order of the British Empire, Companion
} of the Distinguished Service Order, Distinguished
} Flying Cross, Knight of Grace of the Most
} Venerable Order of the Hospital of St. John of
} Jerusalem, Governor in and over the State of
} Western Australia and its dependencies in the
} Commonwealth of Australia.

File No. 5735/50, V.7.

WHEREAS by the Transfer of Land Act, 1893, the Governor is empowered by Proclamation in the *Government Gazette* to revest in Her Majesty as of Her former estate all or any lands, whereof Her Majesty may become the registered proprietor, and whereas Her Majesty is now the registered proprietor of the lands described in the Schedules hereto: Now therefore, I, the Governor with the advice and consent of the Executive Council, do by this my Proclamation revest in Her Majesty, Her Heirs and Successors, the land described in the Schedules hereto as of Her former estate.

Given under my hand and the Public Seal of the said State, at Perth, this 23rd day of November, 1978.

By His Excellency's Command,
D. J. WORDSWORTH,
Minister for Lands.

GOD SAVE THE QUEEN !!!

Schedule 1.

File No.; Description of Land; Certificate of Title
Volume; Folio.

- 1052/74—Portion of each of Cockburn Sound Locations 219 and 549 being Lot 1 the subject of Diagram 53685; 1504; 924.
- 3087/78—Portion of each of Peel Estate Lots 49 and 1252 being part of the land on Plan 11306; 1450; 324.
- 3087/78—Portion of each of Peel Estate Lots 46, 47 and 48 being part of the land on Plan 11306; 1439; 300.
- 3087/78—Portion of each of Peel Estate Lots 49 and 1252 being Lot 103 the subject of Diagram 44688; 1450; 321.
- 2889/78—Portion of Swan Location Z being Lot 626 on Plan 3218; 757; 004.
- 2888/78—Portion of Swan Location 816 being Lots 5, 6 and 7 on Plan 2861 (2); 805; 200.
- 2891/78—Portion of Perth Town Lot Y58; 1143; 376.
- 1986/78—Portion of Swan Location 64 being Lot 27 on Plan 1284; 246; 064.
- 1986/78—Portion of Swan Location 64 being Lot 26 on Plan 1284; 276; 074.
- 1986/78—Portion of Swan Location 64 being Lot 25 on Plan 1284; 204; 086.

Schedule 2.

File No.; Description of Land.

- 3217/76—Portion of Wellington Location 4354 being the portion resumed by Notice published in the *Government Gazette* of June 2, 1978 pages 1705 and 1706 and being part of the land comprised in Certificate of Title Volume 1468, Folio 184.
- 767/76—Portion of Canning Location 386 being Lot 200 on Diagram 53730 and being the balance of the land in Certificate of Title Volume 1506, Folio 773.

- 3111/77—Portion of Sussex Location 170 being Lots 317 and 318 marked "Drain Reserve" on Plan 12170 and being part of the land comprised in Certificate of Title Volume 1491, Folio 912.
- 766/78—Portion of each of Swan Locations Au and 2863 being Lot 114 on Plan 12372 and being part of the land comprised in Certificate of Title Volume 1504, Folio 301.
- 1787/78—Portion of Melbourne Location 3913 being Lot 119 on Plan 12476 and being part of the land comprised in Certificate of Title Volume 1506, Folio 041.
- 1786/78—Portion of Melbourne Location 3913 being Lot 118 on Plan 12476 and being part of the land comprised in Certificate of Title Volume 1506, Folio 041.
- 1526/78—Portion of each of Canning Locations 22 and 401 being Lot 125 on Plan 12440 and being part of the land comprised in Certificate of Title Volume 1508, Folio 628.
- 1295/78—Portion of Swan Location 1879 being Lot 276 on Plan 12415 and being part of the land comprised in Certificate of Title Volume 1505, Folio 701.
- 2097/78—Portion of Swan Location L being Lot 440 on Plan 12525 and being part of the land comprised in Certificate of Title Volume 1509, Folio 101.
- 1447/77—Portion of Leschenault Location 10 being the land coloured blue and marked "Drain Reserve" on Plan 11993 and being part of the land comprised in Certificate of Title Volume 1506, Folio 328.
- 1474/78—Portion of Melbourne Location 5913 being Lot 124 on Diagram 54450 and being part of the land comprised in Certificate of Title Volume 1506, Folio 027.
- 3857/77—Portion of Cockburn Sound Location 16 being Lot 100 on Plan 12296 and being part of the land comprised in Certificate of Title Volume 1501, Folio 601.

Transfer of Land Act, 1893.

PROCLAMATION

WESTERN AUSTRALIA, } By His Excellency Air Chief Marshal Sir Wallace
To Wit: } Kyle, Knight Grand Cross of the Most Honourable
WALLACE KYLE, } Order of the Bath, Knight Commander of the
Governor. } Royal Victorian Order, Commander of the Most
[L.S.] } Excellent Order of the British Empire, Companion
of the Distinguished Service Order, Distinguished
Flying Cross, Knight of Grace of the Most
Venerable Order of the Hospital of St. John of
Jerusalem, Governor in and over the State of
Western Australia and its dependencies in the
Commonwealth of Australia.

File No. 5735/50, V.5.

WHEREAS by the Transfer of Land Act, 1893, the Governor is empowered by Proclamation in the *Government Gazette* to re-vest in Her Majesty as of Her former estate all or any lands, whereof Her Majesty may become the registered proprietor, and whereas Her Majesty is now the registered proprietor of the lands described in the Schedules hereto: Now therefore, I, the Governor with the advice and consent of the Executive Council, do by this my Proclamation re-vest in Her Majesty, Her Heirs and Successors, the land described in the Schedules hereto as of Her former estate.

Given under my hand the Public Seal of the said State, at Perth, this 23rd day of November, 1978.

By His Excellency's Command,
D. J. WORDSWORTH,
Minister for Lands.

GOD SAVE THE QUEEN !!!

Schedule 1.

- File No.; Description of Land; Certificate of Title Volume; Folio.
- 149/04—Fremantle Town Lots 136, 137, 138, 149 and 1365; 297; 192.
- 149/04—Fremantle Town Lot 140; 159; 121.
- 149/04—Fremantle Town Lot 141; 306; 139.
- 149/04—Fremantle Town Lot 142; 111; 079.
- 149/04—Fremantle Town Lots 139, 143 and 146; 307; 081.
- 149/04—Portion of Fremantle Town Lot 144; 287; 091.
- 149/04—Portion of Fremantle Town Lot 145; 101; 106.
- 149/04—Portions of Fremantle Town Lots 144 and 145; 101; 105.
- 149/04—Portion of Fremantle Town Lot 148; 267; 082.
- 1057/72—Laverton Lot 408; 1433; 587.
- 1391/77—Portion of Canning Location 438 being Lot 62 on Plan 7034; 1211; 907.
- 2974/78—Portion of Swan Location 3005 being Lot 134 on Plan 10310; 1365; 114.
- 3215/75—Northam Town Lot 142 and portion of Northam Town Lot 141; 1182; 168.
- 2870/78—Portion of East Location 23 being Lot 233 on Plan 8296; 1279; 676.
- 2786/76—Portion of Avon Location 7757 being Lot 20 on Diagram 52912; 1495; 362.
- 3147/71—Portion of Sussex Location 807 being Lot 2 on Diagram 46418; 1421; 312.
- 3147/71—Portion of Sussex Location 1770 being Lot 1 on Diagram 42568; 1321; 133.
- 3147/71—Portion of Sussex Location 1771 and 1772 being Lot 1 on Diagram 44079; 1343; 891.
- 1410/57—Cottesloe Lot 320; 1229; 307.
- 4800/54—Portion of Victoria Location 1864 being Lot 1 the subject of Diagram 50045; 1507; 293.
- 2925/78—Portion of Avon Location P5 being Lot 21 the subject of Diagram 53492; 1502; 161.
- 2925/78—Portion of Avon Location P5 being Lot 18 of Section L on Plan 842 (Sheet 3); 1430; 288.
- 2869/78—Mullewa Suburban Lot 6; 1004; 935.
- 2978/78—Morawa Lots 188 and 189; 1170; 695.
- 1072/72—Portion of Yandanooka Estate Lot 131 being Lot 1 on Diagram 48135; 1499; 245.
- 1072/72—Portion of Yandanooka Estate Lot 131 being Lot 2 on Diagram 48134; 1497; 844.

Schedule 2.

File No.; Description of Land.

- 871/77—Portion of Kojonup Location 1619 being Lot 308 on Plan 11943 and being part of the land comprised in Certificate of Title Volume 1508, Folio 778.
- 3681/76—Portion of Canning Location 31 being the land coloured blue and marked "Drain Reserve" on Plan 12523 and being part of the land comprised in Certificate of Title Volume 1509, Folio 468.

- 1161/78—Portion of Victoria Location 196 being Lot 43 on Plan 12406 and being part of the land comprised in Certificate of Title Volume 1508, Folio 701.
- 2654/77—Portion of Swan Location 1449 being the land coloured blue and marked "Drain Reserve" on Diagram 53048 and being the balance of the land comprised in Certificates of Title Volume 375 Folio 158A and Volume 455, Folio 144A.
- 952/61—Portion of Swan Location 16 being Lot 405 on Diagram 54036 and being the balance of the land in Certificate of Title Volume 1484, Folio 597.
- 1054/78—Portion of Perthshire Location Au being Lot 10 on Plan 12399 and being part of the land comprised in Certificate of Title Volume 1422, Folio 606.
- 2091/78—Portion of Cockburn Sound Location 550 being Lot 237 on Diagram 54834 and being part of the land comprised in Certificate of Title Volume 1508, Folio 988.
- 2842/78—Portion of Jandakot Agricultural Area Location 89 being Lot 348 on Diagram 53568 and being part of the land comprised in Certificate of Title Volume 1177, Folio 411.
- 1535/78—Portion of each of Canning Locations 22, 146 and 401 being Lot 147 on Plan 12448 and being the balance of the land in Certificate of Title Volume 1508, Folio 641.
- 1523/78—Portion of Canning Location 401 being Lot 139 on Plan 12440 and being part of the land comprised in Certificate of Title Volume 1508, Folio 628.
- 1198/78—Portion of Victoria Location 8837 being Lot 21 on Plan 12410 and being part of the land comprised in Certificate of Title Volume 1503, Folio 351.
- 2610/78—Portion of Canning Location 31 being Lot 380 on Plan 12384 and being part of the land comprised in Certificate of Title Volume 1505, Folio 067.
- 1703/77—Portion of Melbourne Location 3913 being Lot 117 on Plan 12476 and being part of the land comprised in Certificate of Title Volume 1506, Folio 041.
- 2948/73—Portion of Williams Location 1610 being the land coloured blue and marked "Drain Reserve" on Plan 10939 and being part of the land comprised in Certificate of Title Volume 1500, Folio 780.
- 1631/78—Portion of Swan Location 2661 being Lot 37 on Plan 12455 and being part of the land comprised in Certificate of Title Volume 1507, Folio 593.
- 1074/78—Portion of Avon Location C being Lot 32 on Diagram 54676 and being the balance of the land in Certificate of Title Volume 1508, Folio 590.
- 1630/78—Portion of each of Swan Location 2203, 2230, 2277, 2484 and 2661 being Lot 36 on Plan 12455 and being part of the land comprised in Certificate of Title Volume 1507, Folio 593.
- 2052/78—Portion of Canning Location 13 being Lots 547 and 548 on Plan 12511 and being part of the land comprised in Certificate of Title Volume 1509, Folio 273.

Public and Bank Holidays Act, 1972.

PROCLAMATION

WESTERN AUSTRALIA, } By His Excellency Air Chief Marshal Sir Wallace
To Wit: } (Kyle, Knight Grand Cross of the Most Honourable
WALLACE KYLE, } Order of the Bath, Knight Commander of the
Governor. } Royal Victorian Order, Commander of the Most
[L.S.] } Excellent Order of the British Empire, Companion
} of the Distinguished Service Order, Distinguished
} Flying Cross, Knight of Grace of the Most
} Venerable Order of the Hospital of St. John of
} Jerusalem, Governor in and over the State of
} Western Australia and its dependencies in the
} Commonwealth of Australia.

PURSUANT to the provisions of paragraph (a) of subsection (1) of section 7 of the Public and Bank Holidays Act, 1972, I the Governor, acting with the advice and consent of the Executive Council, do hereby appoint Wednesday, December 13, 1978, to be a bank holiday within the townsite of Albany.

Given under my hand and the Public Seal of the said State, at Perth, this 23rd day of November, 1978.

By His Excellency's Command,

R. J. O'CONNOR,

Minister for Labour and Industry.

GOD SAVE THE QUEEN ! ! !

AT a meeting of the Executive Council held in the Executive Council Chamber at Perth, on the 23rd day of November 1978, the following Orders in Council were authorised to be issued:—

Land Act, 1933-1977.

ORDERS IN COUNCIL.

WHEREAS by section 33 of the Land Act, 1933-1977, it is made lawful for the Governor to direct that any Reserve shall vest in and be held by any person or persons to be named in the order in trust for the like or other public purposes to be specified in such order: And whereas it is deemed expedient as follows:—

File No. 2815/78.—That Reserve No. 35626 should vest in and be held by the Minister for Works in trust for the purpose of "Water Supply".

File No. 2816/78.—That Reserve No. 35627 should vest in and be held by the Town of Northam in trust for the purpose of "Municipal Purposes".

File No. 2842/78.—That Reserve No. 35636 should vest in and be held by the Shire of Armadale-Kelmscott in trust for the purpose of "Recreation".

File No. 2925/78.—That Reserve No. 35666 should vest in and be held by the Minister of Water Supply, Sewerage and Drainage in trust for the purpose of "Drainage".

File No. 2786/76.—That Reserve No. 35673 should vest in and be held by the Minister of Water Supply, Sewerage and Drainage in trust for the purpose of "Sewerage Pumping Station".

File No. 2974/78.—That Reserve No. 35674 should vest in and be held by the Honourable Raymond Laurence Young, M.L.A., Minister for Public Health for the time being and his successors in Office in trust for the purpose of "Community Health Centre (Lockridge)".

File No. 2979/78.—That Reserve No. 35677 should vest in and be held by the City of Fremantle in trust for the purpose of "Cultural Facility and Park".

File No. 2980/78.—That Reserve No. 35678 should vest in and be held by The State Energy Commission of Western Australia in trust for the purpose of "Government Requirements".

File No. 2870/78.—That Reserve No. 35680 should vest in and be held by the Minister of Water Supply, Sewerage and Drainage in trust for the purpose of "Pumping Station Site".

File No. 1072/72.—That Reserve No. 35688 should vest in and be held by the Minister of Water Supply, Sewerage and Drainage in trust for the purpose of "Bore Site".

File No. 1072/72.—That Reserve No. 35689 should vest in and be held by the Minister of Water Supply, Sewerage and Drainage in trust for the purpose of "Bore Site".

File No. 1986/78.—That Reserve No. 35698 should vest in and be held by the Town of East Fremantle in trust for the purpose of "Public Recreation".

File No. 2888/78.—That Reserve No. 35721 should vest in and be held by The Minister for Community Welfare in trust for the purpose of "Hostel (Community Welfare Department)".

File No. 2889/78.—That Reserve No. 35722 should vest in and be held by The Minister for Community Welfare in trust for the purpose of "Hostel (Community Welfare Department)".

File No. 3127/76.—That Reserve No. 35724 should vest in and be held by the Minister of Water Supply, Sewerage and Drainage in trust for the purpose of "Sewerage Pumping Station".

File No. 2891/78.—That Reserve No. 35725 should vest in and be held by The Minister for Community Welfare in trust for the purpose of "Hostel (Community Welfare Department)".

Now, therefore, His Excellency the Governor, by and with the advice and consent of the Executive Council, does hereby direct that the before-mentioned Reserves shall vest in and be held by the before-mentioned bodies in trust for the purposes aforesaid, subject nevertheless to the powers reserved to him by section 37 of the said Act.

R. D. DAVIES,
Clerk of the Council.

Land Act, 1933-1977.

ORDER IN COUNCIL.

File No. 1410/57.

WHEREAS by section 33 of the Land Act, 1933-1977, it is, *inter alia*, made lawful for the Governor by Order in Council to direct that any land reserved pursuant to the provisions of this Act shall be granted in fee simple to any person (as defined in the said section) subject to the condition that the person shall not lease or mortgage the whole or any part of the land without the consent of the Governor and subject to such other conditions and limitations as the Governor shall deem necessary to ensure that the land is used for the purpose for which the land is reserved as aforesaid; and whereas it is deemed expedient that Reserve No. 25367 (Cottesloe Lot 352) should be granted in fee simple to The State Energy Commission of Western Australia to be held in trust for the purpose of "Electricity Sub-Station Site".

Now, therefore, His Excellency the Governor by and with the advice and consent of the Executive Council, does hereby direct that the before-mentioned reserve shall be granted in fee simple to The State Energy Commission of Western Australia to be held in trust for the purpose aforesaid subject to the condition that the land shall not be leased or mortgaged in whole or in part without the consent of the Governor.

R. D. DAVIES,
Clerk of the Council.

Metropolitan Water Supply, Sewerage and Drainage Act, 1909-1978.

ORDER IN COUNCIL.

Metropolitan Main Drainage District No. 1.

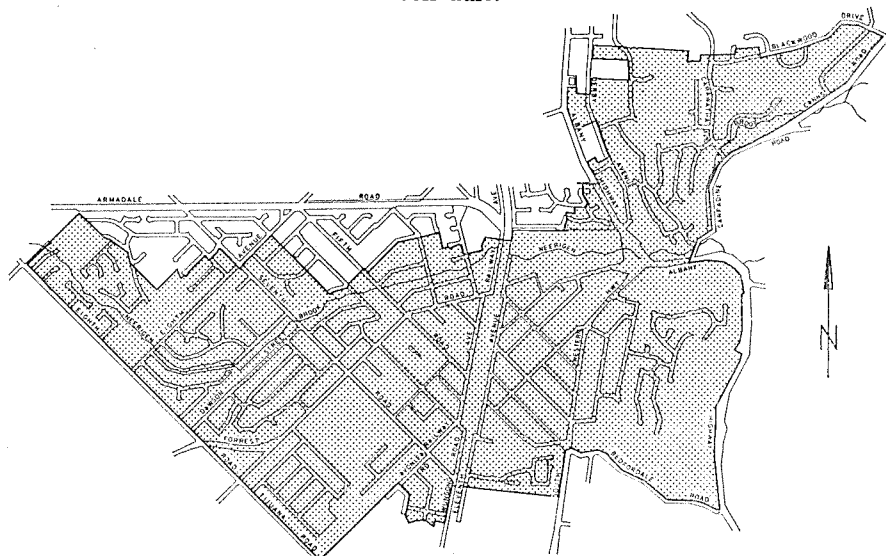
Armada 1977 Extension.

M.W.B. 60802/71, Pt. 24.

WHEREAS by paragraph (a) of section 7 of the Metropolitan Water Supply, Sewerage, and Drainage Act, 1909-1978, it is provided that the Governor may by Order in Council, alter or extend the boundaries of the Metropolitan Water, Sewerage and Drainage Area or of any metropolitan main drainage district; and whereas it is desirable that the boundaries of the Metropolitan Main Drainage District No. 1, as at present defined and extended, should be further extended: Now therefore His Excellency the Governor, by and with the advice of Executive Council and in exercise of the powers conferred by the said Act hereby further extends the boundaries of the Metropolitan Main Drainage District No. 1 so that the boundaries of that district include the portion of land shown stippled on the map in the attached Schedule which land is more particularly delineated on plan M.W.B. No. 15790 with effect on and from the 8th day of December, 1978.

R. D. DAVIES,
Clerk of the Council.

Schedule.



In accordance with the provisions of the Metropolitan Water Supply, Sewerage, and Drainage Act, 1909-1978, it is hereby notified that all land situated within such portions of Metropolitan Main Drainage District Number 1 as extended by this Order in Council, shall be rated for Metropolitan Main Drainage as from the first day of January 1979.

L. P. COONAN,
Acting General Manager.

LAND AGENTS ACT, 1921.

Application for Transfer of a Licence.

To the Court of Petty Sessions at Perth:

I, ALEXANDER PHILIP TROUCHET of 113 Churchill Avenue, Subiaco hereby apply on behalf of a firm A. P. Troughet & Co., the partners of which are Alexander Philip Troughet and Charles Edward Peaty, for the licence currently issued to Alexander Philip Troughet, on his own behalf trading as A. P. Troughet & Co., to be transferred to me to carry on business as a Land agent at 1179 Hay Street, West Perth.

Dated the 31st day of October, 1978.

A. P. TROUCHET,
Signature of Applicant (Transferee).

I, Alexander Philip Troughet, concur in this application.

A. P. TROUCHET,
Signature of Transferor.

Appointment of Hearing.

I hereby appoint the 9th day of January, 1979, at 2.15 o'clock in the afternoon as the time for the hearing of the foregoing application at the Court of Petty Sessions at Perth.

Dated the 21st day of November, 1978.

K. W. SHEEDY,
Clerk of Petty Sessions.

Objection to the granting of the licence may be served on the applicant and the Clerk of Petty Sessions at any time prior to seven days before the date appointed for the hearing.

LAND AGENTS ACT, 1921.

Application for Transfer of a Licence.

To the Court of Petty Sessions at Bunbury:

I, KEVIN JOHN COOTE, of Lot 58 Harwood Place, Bunbury, hereby apply as nominee of Coote Ranson Nominees Pty Ltd for the Licence currently issued to Kevin John Coote on behalf of a firm Southern Districts Estate Agency to be transferred to me to carry on business as a Land agent at 13 Stirling Street, Bunbury.

Dated the 29th day of November, 1978.

K. J. COOTE,
Signature of Applicant (Transferee).

I, Kevin John Coote, concur in this application.

K. J. COOTE,
Signature of Transferor.

Appointment of Hearing.

I hereby appoint the 5th day of January, 1979, at 10 o'clock in the forenoon as the time for the hearing of the foregoing application at the Court of Petty Sessions at Bunbury.

Dated the 29th day of November, 1978.

O. SMITH,
Clerk of Petty Sessions.

Objection to the granting of the licence may be served on the applicant and the Clerk of Petty Sessions at any time prior to seven days before the date appointed for the hearing.

LAND AGENTS ACT, 1921.

Application for Transfer of a Licence.

To the Court of Petty Sessions at Bunbury:

I, HILDA MAY COOTE, of 25 Haig Crescent, Bunbury, hereby apply as nominee of Coote Ranson Nominees Pty Ltd, for the licence currently issued to Hilda May Coote, on behalf of a firm Southern Districts Estate Agency to be transferred to me to carry on business as a Land agent at 13 Stirling Street, Bunbury.

Dated the 29th day of November, 1978.

K. J. COOTE,
Signature of Applicant (Transferee).

I, Hilda May Coote, concur in this application.

K. J. COOTE,
Signature of Transferor,
on behalf of H. M. Coote.

Appointment of Hearing.

I hereby appoint the 5th day of January, 1979, at 10 o'clock in the forenoon as the time for the hearing of the foregoing application at the Court of Petty Sessions at Bunbury.

Dated the 30th day of November, 1978.

O. SMITH,
Clerk of Petty Sessions.

Objection to the granting of the licence may be served on the applicant and the Clerk of Petty Sessions at any time prior to seven days before the date appointed for the hearing.

LAND AGENTS ACT, 1921.

Application for Transfer of a Licence.

To the Court of Petty Sessions at Bunbury:

I, JOHN GORDON COOTE, of 25 Haig Crescent, Bunbury, hereby apply as nominee of Coote Ranson Nominees Pty Ltd for the licence currently issued to John Gordon Coote on behalf of a firm Southern Districts Estate Agency, to be transferred to me to carry on business as a Land agent at 13 Stirling Street, Bunbury.

Dated the 29th day of November, 1978.

K. J. COOTE,
Signature of Applicant (Transferee).

I, John Gordon Coote, concur in this application.

K. J. COOTE,
Signature of Transferor,
on behalf of J. G. Coote.

Appointment of Hearing.

I hereby appoint the 5th day of January, 1979, at 10 o'clock in the forenoon as the time for the hearing of the foregoing application at the Court of Petty Sessions at Bunbury.

Dated the 30th day of November, 1978.

O. SMITH,
Clerk of Petty Sessions.

Objection to the granting of the licence may be served on the applicant and the Clerk of Petty Sessions at any time prior to seven days before the date appointed for the hearing.

LAND AGENTS ACT, 1921.

Application for Transfer of a Licence.

To the Court of Petty Sessions at Bunbury:

I, **TERRENCE WILLIAM COOTE**, of 25 Haig Crescent, Bunbury, hereby apply as nominee of Cooté Ranson Nominees Pty Ltd for the licence currently issued to Terrence William Coote, on behalf of a firm Southern Districts Estate Agency to be transferred to me to carry on business as a Land agent at 13 Stirling Street, Bunbury.

Dated the 29th day of November, 1978.

K. J. COOTE,
Signature of Applicant (Transferee).

I, Terrence William Coote, concur in this application.

K. J. COOTE,
Signature of Transferor,
on behalf of T. W. Coote.

Appointment of Hearing.

I hereby appoint the 5th day of January, 1979, at 10 o'clock in the forenoon as the time for the hearing of the foregoing application at the Court of Petty Sessions at Bunbury.

Dated the 30th day of November, 1978.

O. SMITH,
Clerk of Petty Sessions.

Objection to the granting of the licence may be served on the applicant and the Clerk of Petty Sessions at any time prior to seven days before the date appointed for the hearing.

LAND AGENTS ACT, 1921.

Application for Transfer of a Licence.

To the Court of Petty Sessions at Geraldton:

I, **PETER FRANK HARWOOD**, of 15 Albert Street, Geraldton, hereby apply on my own behalf for the licence currently issued to Peter Frank Harwood on behalf of a firm City Agency Company, to be transferred to me to carry on business as a Land agent at 115 Marine Terrace, Geraldton.

Dated the 17th day of November, 1978.

P. F. HARWOOD,
Signature of Transferee.

I, City Agency Company, concur in this application.

P. F. HARWOOD,
Signature of Transferor.
Partner.

Appointment of Hearing.

I hereby appoint the 12th day of January, 1979, at 9.30 o'clock in the forenoon as the time for the hearing of the foregoing application at the Court of Petty Sessions at Geraldton.

Dated the 4th day of December, 1978.

N. W. FERSTAT,
Clerk of Petty Sessions.

Objection to the granting of the licence may be served on the applicant and the Clerk of Petty Sessions at any time prior to seven days before the date appointed for the hearing.

LAND AGENTS ACT, 1921.

Application for Transfer of a Licence.

To the Court of Petty Sessions at Perth:

I, **JOHN KIMBERLEY AUSTIN AVERY**, of 50 Loftus Street, Nedlands, hereby apply on my own behalf trading as J. Avery for the licence currently issued to John Kimberley Austin Avery on behalf of a firm Avery Collins & Co. to be transferred to me to carry on business as a Land agent at 50 Loftus Street, Nedlands.

Dated the 5th day of December, 1978.

J. AVERY,
Signature of Applicant (Transferee).

I, John Kimberley Austin Avery, concur in this application.

J. AVERY,
Signature of Transferor.

Appointment of Hearing.

I hereby appoint the 9th day of January, 1979, at 2.15 o'clock in the afternoon as the time for the hearing of the foregoing application at the Court of Petty Sessions at Perth.

Dated the 5th day of December, 1978.

K. W. SHEEDY,
Clerk of Petty Sessions.

Objection to the granting of the licence may be served on the applicant and the Clerk of Petty Sessions at any time prior to seven days before the date appointed for the hearing.

Western Australia.

AUCTION SALES ACT, 1973.

Application to Transfer a Licence.

To the Stipendiary Magistrate at Geraldton:

I, **PETER FRANK HARWOOD**, now residing at 15 Albert Street, Geraldton, W.A. and carrying on business at 115 Marine Terrace, Geraldton, and having attained the age of eighteen years, do hereby apply for the transfer to me of the general auctioneers licence, number 2125 issued at the Perth court on the 13th day of December, 1977 to Peter Frank Harwood, on behalf of City Agency Company.

Dated the 17th day of November, 1978.

P. F. HARWOOD,
Signature of Applicant.

Peter Frank Harwood, the proposed transferor of the licence consents to this application.

P. F. HARWOOD,
Signature of Transferor.

City Agency Company, for the benefit of which the licence was issued, consent to this application.

P. F. HARWOOD,
Authorized person for firm
or corporation. (Partner)

The application will be heard before the Geraldton Petty Sessions Court at Geraldton on the 12th day of January, 1979 at 9.30 o'clock in the forenoon.

N. W. FERSTAT,
Clerk of Petty Sessions.

A person wishing to object to this application should lodge with the clerk of the above Court and serve on the applicant or his authorized representative, at least seven days before the date appointed for the hearing, a notice stating the grounds of the objection.

Public Service Board,
Perth, 8th December, 1978.

THE following promotions have been approved:—

J. J. Elliot, Social Worker, Level 1, to be Social Work Supervisor, Level 3, Field Division, Department for Community Welfare as from September 8, 1978.

E. W. Kershaw, Clerk Stores, C-II-5, to be Supervisor of Industries, G-II-5/6, Establishments Branch, Department of Corrections as from October 27, 1978.

D. A. Browne, Trust Officer Grade 3, C-II-3, to be Relieving Officer, C-II-4, Relieving Staff Branch, Public Trust Office, Crown Law Department as from November 17, 1978.

S. J. Crowe, Clerk, C-II-2, to be Clerk Checking, C-II-3, Endorsing Room, Office of Titles, Crown Law Department as from November 17, 1978.

M. H. Johnson, Clerk, C-II-1, to be Clerk, C-II-1/2, Public Office, Family Court, Crown Law Department as from November 3, 1978.

L. Ricciardi, Clerk, C-IV, to be Clerk, C-II-1, Acceptance Branch, Office of Titles, Crown Law Department as from November 3, 1978.

R. J. Rule, Trust Officer Grade 3, C-II-3, to be Trust Officer Grade 2, C-II-4, Group Three Section, Trust Branch, Public Trust Office, Crown Law Department as from November 24, 1978.

M. V. Satie, Relieving Officer, C-II-1, to be Trust Officer Grade 4, C-II-1/2, Group Three Section, Trust Branch, Public Trust Office, Crown Law Department as from November 17, 1978.

L. W. Wilshusen, Examiner Grade 1, C-II-5, to be Clerk in Charge, C-II-6, Endorsing Room, Office of Titles, Crown Law Department as from November 3, 1978.

P. Critchley, Clerk, C-II-2, to be Clerk, C-II-3, Staff Section, Clerical Branch, Education Department as from October 27, 1978.

J. J. Y. Michel, Clerk, C-IV, Department for Community Welfare, to be Clerk Relieving, C-II-1, Clerical Branch, Education Department as from October 13, 1978.

P. J. Ryan, Clerk, C-II-1, Metropolitan Water Board, to be Clerk, C-II-1, Seasonal Duties Section, Clerical Branch, Education Department as from October 13, 1978.

J. Wood, Clerk, C-IV, Department of Agriculture, to be Clerk, C-II-1, Seasonal Duties Section, Clerical Branch, Education Department as from September 1, 1978.

K. T. Murphy, Clerk, C-II-3, Department of Lands and Surveys, to be Clerk, C-II-3, Administrative Branch, Division of Industries, Department of Industrial Development as from October 20, 1978.

K. W. Morris, Stores Officer, G-II-1, Police Department, to be Stores Officer, G-II-1, Surveys Branch, Surveyor General's Division, Department of Lands and Surveys as from November 24, 1978.

B. M. Chapple, Clerk, C-IV, Department for Community Welfare, to be Clerk, C-II-1, Clerical Section, Chest and Tuberculosis Services, Professional Division, Public Health Department as from November 3, 1978.

J. R. Maloney, Health Surveyor Grade 2, G-II-3/4, to be Health Surveyor Grade 2, G-II-4/5, General Section, Inspection Health Act Branch, Professional Division, Public Health Department as from November 3, 1978.

J. M. Sutton, Typist, C-V, to be Secretary Stenographer, C-III-2, State Health Laboratories, Professional Division, Public Health Department as from November 17, 1978.

H. A. Williams, Typist, C-III-2, Workers' Compensation Board, to be Secretary Stenographer, C-III-2, Community and Child Health Services, Professional Division, Public Health Department as from November 10, 1978.

M. E. Bennett, Survey Technician, G-II-1/2, to be Assistant Hydrographic Surveyor, Level 2/7, Investigation Section, Harbours and Rivers Branch, Engineering Division, Public Works Department as from December 8, 1978.

P. A. Goodall, Clerk, C-IV, Public Health Department, to be Technical Officer Grade 2, G-II-1/2, Special Services Section, Mechanical and Electrical Branch, Engineering Division, Public Works Department as from November 17, 1978.

J. A. Fortune, Administrative Officer, C-II-10, to be Chief Finance Officer, A-I-1, Budgeting Branch, Treasury Department as from November 23, 1978.

THE following resignations have been accepted:—
Name; Department; Date.

R. S. McQueen; Community Welfare; 17/11/78.
G. A. Johnston; Lands and Surveys; 30/11/78.
E. G. Axford; Mental Health Services; 30/11/78.
D. E. Dent; Mental Health Services; 30/11/78.
P. J. Robinson; Mental Health Services; 24/11/78.
G. Vogels; Mental Health Services; 17/11/78.
L. G. Gray; Metropolitan Water Board; 24/11/78.
J. R. Bastyan; Police; 28/11/78.
N. L. Poulsen; State Government Insurance Office; 17/11/78.
B. Vincent; State Taxation; 29/11/78.

THE following retirements have been approved:—

R. H. Brown; Lands and Surveys; 15/9/78.
F. Armstrong; Metropolitan Water Board; 29/12/78.

THE following appointments have been confirmed:—

Name; Position; Department; Date.

Lemon, Jeremy William; Adviser, Level 1; Agriculture; 19/9/77.
Meaton, Murray Lee; Adviser, Level 2; Agriculture; 10/4/78.
Whiter, Jennifer Louise; Typist, C-V; Agriculture 5/4/78.
Putland, Jennifer Jane; Social Worker, Level 1; Community Welfare; 19/5/78.
Cook, Julie Anne; Typist, C-V; Crown Law; 23/5/78.
Jowett, Karen Faye; Typist, C-V; Local Government; 15/5/78.
Kickett, Graham; Clerical Assistant, C-VI; Metropolitan Water Board; 13/2/78.
McIntyre, Joanne; Drafting Assistant, G-XI; Metropolitan Water Board; 6/2/78.
Borrello, John; Clerk, C-IV; Mines; 3/4/78.
King, Katrina; Typist, C-V; Police; 19/5/78.
Cannan, Glenys Maree; Typist, C-V; Premier's 16/3/78.

Hickson, Marian Joyce; Clerk, C-IV; Premier's; 17/1/78.

Grapes, Patricia Ann; Laboratory Assistant, G-X; Public Health; 6/6/78.

Bridges, Michelle Clare; Data Processing Operator, C-V; Road Traffic Authority; 7/12/77.

Cordell, Glenda Joan; Typist, C-V; Road Traffic Authority; 31/5/77.

Martelli, Aurora Carmen; Typist, C-V; State Government Insurance Office; 3/3/78.

Tancred, Rod Clive; Clerk, C-IV; State Government Insurance Office; 1/5/78.

Baylis, Bernadette Patricia; Typist, C-V; State Housing Commission; 6/6/78.

Oliver, Maxwell Hopkins; Clerk, C-IV; State Housing Commission; 9/5/78.

Osborne, Susandra Rae; Clerical Assistant, C-VI; State Taxation; 3/4/78.

Bessant, Dawn Patricia; Accounting Machinist, C-V; Treasury; 1/5/78.

THE following offices have been created:—

Item 01 0775, Entomologist, Level 1, Entomology Branch, Miscellaneous Branches Division, Department of Agriculture.

Item 01 1441, Veterinary Pathologist, Level 1, Animal Health Laboratory Branch, Animal Health Division, Department of Agriculture.

Item 01 1663, Research Officer Carcase Classification, Level 2, Animal Production Division, Department of Agriculture.

Item 01 1783, Laboratory Technician Grade 1, G-II-5/6, Dairy Cattle Branch, Animal Production Division, Department of Agriculture.

Item 01 1786, Laboratory Technician Grade 2, G-II-1/4, Dairy Cattle Branch, Animal Production Division, Department of Agriculture.

Item 01 2063, Laboratory Technician Grade 2, G-II-1/4, Food Technology Section, Dairy Products Supervision Branch, Dairying and Food Technology Division, Department of Agriculture.

Item 01 2229, Adviser, Level 1, Regional Services Division, Department of Agriculture.

Item 01 3138, Plant Pathologist, Level 2, Pathology Branch, Plant Research Division, Department of Agriculture.

Item 01 3236, Plant Breeder, Level 2, Plant Breeding Section, Agronomy Branch, Plant Production Division, Department of Agriculture.

Item 09 0910, Senior Occupational Therapist, Level 2, Occupational Therapy Section, Professional Branch, Mental Health Services.

Item 09 5700, Clinical Psychologist, Level 2, Bunbury Centre Branch, Division for the Intellectually Handicapped, Mental Health Services.

Item 09 5705, Senior Social Worker, Level 2, Bunbury Centre Branch, Division for the Intellectually Handicapped, Mental Health Services.

Item 09 5710, Senior Occupational Therapist, Level 2, Bunbury Centre Branch, Division for the Intellectually Handicapped, Mental Health Services.

Item 09 5720, Typist, C-V, Bunbury Centre Branch, Division for the Intellectually Handicapped, Mental Health Services.

Items 10 1170 and 1171, Graduate Welfare Officer, Level 2/8, Field Division, Department for Community Welfare.

Item 31 0193, Clerk, C-II-1/2, Karratha Section, State Government Insurance Office.

Item 31 0196, Assessor, G-II-4, Karratha Section, State Government Insurance Office.

Items 35 3744, 3745, 3746 and 3747, General Assistant, G-VII-1, Operations Section, Data Processing Centre, Treasury Department.

THE following offices have been abolished:—

Item 01 0863, Adviser, Level 2, Policy Research and Market Intelligence Section, Marketing and Economics Branch, Miscellaneous Branches Division, Department of Agriculture.

Item 01 1440, Veterinary Pathologist, Level 2, Animal Health Laboratory Branch, Animal Health Division, Department of Agriculture.

Item 10 1082, Social Worker, Level 1, Field Division, Department for Community Welfare.

Item 10 1302, District Officer, G-II-2/6, Field Division, Department for Community Welfare.

Items 35 3695, 3696, 3697 and 3698, Equipment Operator, C-IV, Operations Section, Data Processing Centre, Treasury Department.

THE title and/or classification of the following offices have been amended:—

Item 29 2050, vacant, District Manager, Bunbury Section, District Water Supply Offices Branch, Accounts Division, Public Works Department, amended from C-II-6/7 to C-II-6, with effect from December 4, 1978.

Item 29 3320, occupied by D. D. McConnell, Engineer, Survey Research and Ground Engineering Section, Planning Design and Investigation Branch, Engineering Division, Public Works Department, amended from Level 1 to Level 2, and renumbered as item 29 3316 with effect from November 13, 1978.

Item 29 3322, occupied by E. Di Marco, Engineer, Survey Research and Ground Engineering Section, Planning Design and Investigation Branch, Engineering Division, Public Works Department, amended from Level 1 to Level 2, and renumbered as item 29 3315, with effect from December 1, 1978.

Item 29 5352, occupied by N. J. Blandford, Engineer, Upper Central Section, Operations North Branch, Engineering Division, Public Works Department, amended from Level 1 to Level 2, and renumbered as item 29 5345, with effect from January 1, 1979.

Item 31 0190, occupied by J. Vucak, Karratha Section, State Government Insurance Office, amended from Resident Inspector Pilbara, C-II-4/5, to Branch Manager, C-II-6/7, with effect from December 5, 1978.

G. H. COOPER,
Chairman, Public Service Board.

VACANCIES IN THE PUBLIC SERVICE

Department	Item No.	Position	Classn.	Salary
Closing December 15, 1978				\$
Agriculture	01 3013	Technical Assistant, Biometrics Branch, Plant Research Division (a) (11) (12)	G-VII-I	3 521-8 754
Community Welfare	10 0910	Senior Clerk, Finance Section, Accounts Branch (c)	C-II-4	11 996-12 368
Community Welfare	10 1940	Psychologist, Clinical Psychology Branch, Field Division (14)	Level 1	10 584-14 669
Corrections	05 0040	Clerk in Charge, Accounts Section, Clerical Branch	C-II-6	13 497-13 893
Corrections	05 0050	Clerk, Accounts Section, Clerical Branch	C-II-1	9 975-10 297
Corrections	05 0055	Accounting Machinist, Accounts Section, Clerical Branch	C-III-1	8 785
Crown Law	11 2705	Investigator, Investigations Section, Corporate Affairs Office (c)	C-II-4/5	11 996-13 106
Crown Law	13 0435	Clerk, New Titles Endorsing Branch, Office of Titles (c)	C-II-1	9 975-10 297
Education	14 0205	Assistant Programmer, Computer Services Branch (a) (c) (15)	C-II-2/3 (16)	10 618-11 632
Education	14 6235	Supplies Officer, Education Supplies Branch (c) (17)	G-II-2	10 517-10 853
Education	14 6533	Senior Film Exchange Officer, Audio Visual Education Branch (a) (18) (19)	G-II-2	10 517-10 853
Electoral	15 0125	Registrar	C-II-2	10 618-10 937
Fisheries and Wildlife	16 0418	Technical Officer, Wildlife Research Branch (a) (29) (30)	G-II-1/2	9 870-10 853
Fisheries and Wildlife	16 0960	Inspector, Fisheries Inspection Branch (a) (31)	G-VII-1/3	3 521-9 562
Labour and Industry	19 0250	Clerk in Charge, Services Section, Clerical Branch	C-II-6	13 497-13 893
Lands and Surveys	20 0080	Information Officer, Executive Section (c)	C-II-6	13 497-13 893
Lands and Surveys	20 0840	Clerk, Registration and Deeds Branch (c)	C-II-2	10 618-10 937
Medical	07 0178	Clerk, Planning and Maintenance Section, Planning Maintenance and Supply Branch (c)	C-II-2	10 618-10 937
Mental Health Services	09 1018	Social Worker, Social Welfare Section, Professional Branch (a) (32)	Level 1	10 584-14 669
Metropolitan Water Board	22 0560	Clerk in Charge, Internal Audit Section (c)	C-II-6	13 497-13 893
Metropolitan Water Board	22 1035	Senior Data Processing Operator, Automatic Data Processing Section, Services Branch, Accounting Division	C-III-2	9 115-9 307
Metropolitan Water Board	22 2911	Meter Reader, Meter Reading Section, Revenue Branch, Accounting Division (a)	G-VII-3	9 097-9 562
Mines	23 4340	Laboratory Assistant, Industrial Chemistry Division, Government Chemical Laboratories (a) (33)	G-X	4 048-9 562
Mines	23 5350	Geologist, Sedimentary Oil Branch, Geological Survey Division (a) (c) (34)	Level 2	15 596-17 044
Police	25 3555	Clerk, Salaries Section, Accounts Branch (c)	C-II-1	9 975-10 297
Public Health		Dental Officers (See Block Advertisement)		
Public Health	08 1019	Clerk, Secretariat Section, Community Health Programme, Professional Division	C-II-2	10 618-10 937
Public Works	29 0966	Clerk Relieving, Relieving Staff Section, Accounts Division (c) (35)	C-II-1	9 975-10 297
Public Works	29 2070	Clerk, Bunbury District Water Supply Office, Accounts Division	C-II-1	9 975-10 297
Public Works	29 4420	Engineering Assistant Grade 1, Operations South Branch, Engineering Division (36)	G-II-6	13 419-13 808
Public Works	29 7375	Architectural Draftsman, Design Office, Schools Design and Investigation Branch, Architectural Division	Level 1	10 191-13 421
Public Works	29 7379	Architectural Draftsman, Design Office, Schools Design and Investigation Branch, Architectural Division	Level 1	10 191-13 421
Road Traffic Authority	40 5484	Relieving Examiner, Examination Section, Examination and Technical Services Division (a) (42) (43) (44)	G-II-1	9 870-10 194
State Government Insurance Office	31 0330	Clerk, Relieving Staff Section (52)	C-II-1	9 975-10 297
State Government Insurance Office	31 3995	Clerk, Workers Compensation Section, Claims and Clerical Branch	C-II-3	11 287-11 632
State Housing Commission	32 2005	Assistant Inspector, North West Section, Country Branch, Housing Division (45) (46) (47)	G-VII-3 (51)	9 097-9 562
State Housing Commission	32 2317	Senior Collector, Victoria Park—Metropolitan Housing Division	C-II-2	10 618-10 937
State Housing Commission	32 2900	Clerk in Charge, Expenditure Section, Finance Branch, Finance and Administration Division	C-II-3	11 287-11 632
State Housing Commission	32 3472	Officer in Charge, Stores Section, Finance Branch, Finance and Administration Division (48)	G-II-2	10 517-10 853
State Housing Commission	32 4096	Senior Clerk, Metropolitan and Country Section, Land Planning and Development Branch, Development Operations Division	C-II-6	13 497-13 893
State Taxation	33 2032	Assessor Grade 2, Assessing Section, Stamp Duties Division	C-II-4/5	11 996-13 106
State Taxation	33 2055	Assessor Grade 3, Assessing Section, Stamp Duties Division (c)	C-II-3/4	11 287-12 368

VACANCIES IN THE PUBLIC SERVICE—*continued*

Department	Item No.	Position	Classn.	Salary
Closing December 15, 1978				\$
Tourism	27 4800	Manager, Brisbane Travel Centre	C-II-6	13 497-13 893 (49)
Tourism	27 4805	Assistant Manager, Brisbane Travel Centre	C-II-3	11 287-11 632 (49)
Tourism	27 4810	Sales Promotion Officer, Brisbane Travel Centre	C-II-2	10 618-10 937 (49)
Tourism	27 4820	Tourist Officer, Brisbane Travel Centre	C-IV	4 206-9 753 (50)
Community Welfare		Trainee Field Staff (See Block Advertisement)		
Closing December 22, 1978				
Agriculture	01 1386	Inspector Grade 3, Abattoir Inspection Section, Veterinary Services Branch, Animal Health Division (a) (58) (59)	G-II-1	9 870-10 194
Agriculture	01 1526	Laboratory Assistant, Animal Health Laboratory, Animal Health Division (a) (1) (12)	G-X	4 771-9 562
Agriculture	01 2950	Field Assistant	G-X	4 771-9 562
		OR	OR	OR
		Field Technician Grade 2, Technicians Branch, Plant Research Division (a) (c) (60) (61)	G-II-1/4	9 870-12 276
Agriculture	01 4030	Inspector Grade 3, Head Office, Plants Inspection Branch, Horticulture Division (2)	G-II-1	9 870-10 194
Agriculture	01 4160	Inspector Grade 2, Kununurra Section, Plants Inspection Branch, Horticulture Division (c) (4) (5)	G-II-1/2	9 870-10 853 (3)
Audit	02 0135	Auditor Grade 3 (c) (6)	C-II-6/7	13 497-15 072
Audit	02 0150	Auditor Grade 3 (c) (6)	C-II-6/7	13 497-15 072
Community Welfare	10 1073	Social Worker	Level 1	10 584-14 669
		OR	OR	OR
		Graduate Welfare Officer	Level 2/8	10 584-14 669
		OR	OR	OR
		District Officer, Field Division (a) (7) (8) (10) (13)	G-II-2/6	10 517-13 808
Community Welfare	10 1095	Social Worker, Field Division (a) (8) (9) (20) (21)	Level 1	10 584-14 669
Corrections	05 0381	Welfare Officer, Social Work and Welfare Section, Treatment and Training Branch (a) (22) (23) (24)	G-II-1/4	9 870-12 276
Education	14 0450	Superintendent of Education, Professional Branch (a) (25)	Level 2	20 603-24 452
Education	14 0625	Superintendent of Education, Professional Branch (a)	Level 2	20 603-24 452
Education	14 0720	Superintendent of Education Special Education, Professional Branch (a) (c)	Level 2	20 603-24 452
Education	14 2793	Clerk, Relieving Staff Section, Accounts Branch	C-II-1	9 975-10 297
Forests	17 0505	Research Officer (a) (26) (27)	Level 1	10 584-14 669
Local Government	21 0470	Auditor and Inspector Grade 3, Inspection Branch (28)	C-II-3/4	11 287-12 368
Mental Health Services	09 1360	Senior Typist, Community Psychiatric Services	C-III-2	9 115-9 307
Mental Health Services	09 5105	Clerk, Hostels and Day Centres, Division for the Intellectually Handicapped	C-II-1	9 975-10 297
Metropolitan Water Board	22 5445	Typist, Sewerage and Drainage Branch, Engineering Division	C-III-1	8 785
Mines	23 0800	Clerk, Kalgoorlie Outstation (c)	C-II-1	9 975-10 297 (37)
Mines	23 4867	Laboratory Assistant, Geological Survey Division (a) (c) (1)	G-X	4 771-9 562
Public Health	08 3151	Senior Audiologist, School Health Section, Community and Child Health Services, Professional Division (38)	Level 9/11	15 286-16 619
Public Health	08 3189	Clerk, Clerical Section, Community and Child Health Services, Professional Division	C-II-1	9 975-10 297
Public Health	08 3243	Typist, Clerical Section, Community and Child Health Services, Professional Division	C-III-1	8 785
Public Health	08 4698	Microbiologist Medical, Microbiology Section, State Health Laboratories, Professional Division (a) (39) (41)	Level 3	27 535
Public Health	08 4990	Virologist Medical, Microbiology Section, State Health Laboratories, Professional Division (a) (40) (41)	Level 2 OR Level 3	24 352-25 756 OR 27 535 (65)
Public Works	29 1955	Cashier, Kalgoorlie District Water Supply Office, Accounts Division	C-II-1	9 975-10 297 (37)
Public Works	29 5659	Senior Mechanical Supervisor, Mechanical Maintenance Section, Mechanical and Electrical Branch, Engineering Division	G-II-6	13 419-13 808
Public Works	29 5690	Mechanical Supervisor, Mechanical Maintenance Section, Mechanical and Electrical Branch, Engineering Division (a) (c) (53) (54)	G-II-4/5	11 906-13 009
State Government Insurance Office	31 0196	Assessor, Karratha Section (a) (62) (63) (64)	G-II-4	11 906-12 276 (66)
State Housing Commission	32 0200	Secretary, Industrial and Commercial Employees Housing Authority	C-II-5	12 736-13 106
State Housing Commission	32 4228	Clerk, Land Records Section, Land Planning and Development Branch, Development Operations Division	C-II-1	9 975-10 297
State Taxation	33 1020	Clerk, Assessing Section Land Tax Division	C-II-2	10 618-10 937

VACANCIES IN THE PUBLIC SERVICE—*continued.*

Department	Item No.	Position	Classn.	Salary
Closing December 22, 1978				
Town Planning	34 0030	Secretary Stenographer, Administrative Division	C-III-3/4	\$ 9 684-10 534
Treasury	35 0030	Administrative Assistant, Administrative Division	C-II-5/6	12 736-13 893
		(56)		
Treasury	35 0032	Clerk Relieving, Administrative Division (56)	C-II-3/4	11 287-12 368
Treasury	37 0875	General Assistant, Special Services Branch, Government Printing Office (57)	G-VII-1/3	7 918-9 562

The possession of, or progress towards, an appropriate tertiary level academic qualification will be considered a factor, increasing in importance with the level of classification, when determining efficiency of applicants in the Clerical Division.

(a) Applications also called outside the Service under section 24.

(b) The promotion will date from the first working day following the retirement of the present occupant.

(c) Appointment to this position is conditional on the item being vacated by the present occupant.

(1) Achievement Certificate including intermediate levels in English and Science and an ordinary level in Maths, or equivalent qualification. Preference for subjects in a Certificate of Applied Science or Certificate in Laboratory Practice (T.E.D.) or comparable subjects in the Certificate of Secondary Education.

(2) Experience relevant to Plant Diseases Act preferred.

(3) Plus district allowance of \$1 906 per annum (married rate) where applicable, or \$953 per annum (single rate).

(4) Knowledge of the production of horticultural crops and experience relevant to the Plant Diseases Act, Commonwealth Quarantine Act and Commonwealth Export Regulations.

(5) House available at standard GEHA rental.

(6) Experience and training in auditing an advantage.

(7) Social Worker—eligibility for full membership of the Australian Association of Social Workers.

Graduate Welfare Officer—appropriate University Degree or equivalent plus experience in a relevant field.

District Officer—Certificate of Secondary Education or other relevant qualifications and experience in an appropriate field.

(8) Current Driver's Licence essential.

(9) Departmental vehicle provided for use on official business. Unfurnished residence available at nominal rental.

(10) LOCATION: Moora—but may be required to transfer at a later date.

(11) Achievement Certificate with intermediate passes in English, Social Studies and Science, an ordinary pass in Mathematics and a pass in one other subject, or approved equivalent. Preference for a Certificate of Secondary Education.

(12) LOCATION: South Perth.

(13) Unfurnished Government Employees Housing Authority residence available at a moderate rental. Departmental vehicle available for use on official business.

(14) Bachelor of Psychology degree or Bachelor of Arts (Hons) in Psychology or equivalent qualifications.

(15) A tertiary qualification in an area related to computing or progress towards same, and the ability to write programs in COBOL, EXTENDED BASIC PLUS, NEAT/3 (LEVEL 2) or FORTRAM would be an advantage.

(16) RSV: Office to be classified C-II-4 and if necessary retitled on completion of 4 years satisfactory continuous service therein by occupant. To revert to C-II-2/3 on becoming vacant.

(17) Considerable purchasing experience is essential.

(18) Reasonable standard of Education. Experience in clerical work and handling of motion picture film would be an advantage. Minimum age 21 years.

(19) LOCATION: Leederville.

(20) Eligibility for full membership of the Australian Association of Social Workers.

(21) LOCATION: Initially at Geraldton, but may be required to transfer at a later date.

(22) Institutional experience and/or possession or progress towards tertiary or other qualifications in the appropriate field will be relevant factors in assessing applicants.

(23) Current driver's licence and own motor vehicle required.

(24) LOCATION: Albany.

(25) LOCATION: Narrogin.

(26) Graduate or post-graduate degree in Science, Forestry or Agriculture. Preference will be given to candidates with post-graduate experience in Plant Pathology.

(27) LOCATION: Dwellingup.

(28) LOCATION: Perth, but the work will be almost entirely in the country, necessitating a large number of weekends being spent away from home during the year.

(29) Achievement Certificate or equivalent. Experience in drafting desirable. A and B Class driver's licence essential.

(30) LOCATION: Western Australian Wildlife Research Centre, Woodvale (near Wanneroo). Required to travel widely in State.

(31) 15% commuted overtime allowance on gross salary (30% whilst at sea).

(32) Eligibility for full membership of the Australian Association of Social Workers.

(33) Achievement Certificate including intermediate levels in English and Science and an ordinary level in Maths, or equivalent qualification. Preference for subjects in a Certificate of Applied Science or Certificate in Laboratory Practice (T.E.D.) or comparable subjects in the Certificate of Secondary Education. Experience in general laboratory work is desirable and mechanical skills with suitable trade training in the metal working area would be a decided advantage.

(34) University degree in geology, preferably with honours or above. At least 5 years of post-graduate experience in sedimentary geology desirable.

(35) The successful applicant will be required to relieve as directed in any of fourteen country branches for indefinite periods normally in positions classified up to and including C-II-3. No duty statement will be issued.

(36) Relevant Diploma with 6 years experience. Possession of qualifications suitable for corporate membership of the Australian Institute of Engineering Associates will be considered an important factor in assessing efficiency for the position.

(37) Plus district allowance of \$115 per annum (married rate) where applicable, or \$57 per annum (single rate).

(38) Approved postgraduate qualifications in Audiology. Appropriate experience in Clinical Audiology.

(39) Microbiologist—Medical Degree registrable in Western Australia together with an acceptable higher qualification in microbiology.

(40) Virologist—Medical Degree registrable in Western Australia together with an acceptable higher qualification in regards to virology.

(41) LOCATION: State Health Laboratories, Queen Elizabeth II Medical Centre, Perth, Western Australia.

(42) Qualified in the trade as a Motor Mechanic and preference to holders of several classes of Motor Driver's Licence.

(43) Hours of duty normally 8.00 a.m. to 4.15 p.m., Monday to Friday.

(44) LOCATION: Metropolitan Area with relieving at other Centres throughout the State.

(45) A knowledge of Social Welfare, Landlord/Tenancy and household maintenance is desirable. A mature understanding of/and experience or close appreciation with the Aboriginal people and their housing requirements. Current driver's licence essential.

VACANCIES IN THE PUBLIC SERVICE—*continued*

- (46) Own vehicle required with motor vehicle allowance payable for use on official business.
- (47) LOCATION: Officer will be stationed at Halls Creek.
- (48) Knowledge of stores procedure essential.
- (49) An Interstate allowance of \$400 per annum (married rate) or \$200 per annum (single rate) plus a supplementary allowance of \$500 per annum.
- (50) An allowance to the maximum of the C-IV salary scale, or interstate allowance (\$400 married \$200 single) plus supplementary allowance (\$500) which ever is the greater, is payable to appointees 21 years of age or older who are:
- (a) Recruited in W.A. OR
- (b) Ex West Australians recruited in the Eastern States.
- Where the appointee is under 21 years of age, an allowance based on the difference between the 21 year old rate and the maximum of the C-IV salary scale (currently \$1 695 per annum) is payable in addition to normal salary.
- (51) Plus district allowance of \$2 096 per annum (married rate) where applicable, \$1 048 per annum (single rate).
- (52) Relieve as directed in positions up to and including items classified C-II-2 in any section of the Office. No duty statement will be issued.
- (53) Applicants must have completed an apprenticeship as either a Mechanical Fitter, Plant Mechanic or Motor Mechanic and have administrative ability.
- (54) LOCATION: Perth initially, but then required to relieve in positions anywhere in the State.
- (56) Possession of a tertiary qualification in accounting would be an advantage.
- (57) Applicants to have completed apprenticeship in the Graphic Arts Industry or possess relevant experience in the printing trade.
- (58) Achievement Certificate with intermediate passes in English, Social Studies and Science, an ordinary pass in Maths and a pass in one other subject. Preference for Certificate of Secondary Education or Diploma from a recognised Agricultural College. Sound experience in stock work, particularly with abattoirs. Minimum age 21 years.
- (59) May be required to serve anywhere in the State.
- (60) Assistant: Achievement Certificate with intermediate passes in English, Social Studies and Science and an ordinary pass in Mathematics or approved equivalent. Preference for Certificate of Secondary Education or Diploma from a recognised Agricultural College. Allowance paid for Diploma.
- Technician: Diploma from recognised Agricultural College or approved equivalent. Considerable experience desirable.
- (61) LOCATION: South Perth with country travel.
- (62) Experience in motor vehicle damage assessing and knowledge of conditions of motor vehicle policies. Practical and technical knowledge of motor vehicles, local motor trade and repairers' standard of work and charges.
- (63) LOCATION: Karratha, but will be required to visit other centres in the North West.
- (64) New unfurnished house supplied at nominal rental.
- (65) Appointment will be made at either Level 2 or Level 3 and will be dependent on qualifications and experience.
- (66) Plus district allowance of \$1 555 per annum (married rate) where applicable, or \$777 per annum (single rate).

Applications are called under section 34 of the Public Service Act, 1904-1977, and are to be addressed to the Chairman, Public Service Board, and should be made on the prescribed form obtainable from the offices of the various Permanent Heads of Departments.

G. H. COOPER,

Chairman, Public Service Board.

8th December, 1978.

TRAINEE FIELD STAFF.

Department for Community Welfare.

IF you are a graduate in Social Work or the Social Sciences, or if you have had experience in working with people and their problems, then an interesting and challenging career with the Department for Community Welfare may be your choice. Applications are invited from persons who wish to be considered for appointment to a training pool, due to commence in February 1979.

Those successful will undergo a period of induction, training and familiarisation in order to prepare them for their roles with the Department. Trainees will be expected to attend a series of classrooms session, seminars and, in most cases, active placement in metropolitan/country localities.

The full training course will be up to a period of twenty weeks. The extent and nature of the program will vary according to individual qualifications and experience. After successful completion of their period of training and familiarisation all applicants will be transferred out of the Pool to an appropriate country position in the Field Service.

The Field Service consists of teams of Officers providing casework and other services to families and children within specified parts of the State, covered by seven metropolitan and six country divisions.

Field Officers are responsible for assisting with most social and welfare problems arising within their areas, as well as supervising the progress in the community of children released from the court under terms of probation or Departmental Supervision, visits to wards boarded in foster homes, hostels and institutions, and families in receipt of financial assistance. Investigation of complaints regarding neglect or ill-treatment of children, etc. is also a responsibility of these officers.

Within the country areas the Department's range of services and obligations includes many aspects of Community Development for which individual officers, often in remote areas, are frequently responsible—administratively, financially and organisationally. The country divisions are those of Southern, Central, Goldfields, Murchison, Pilbara and Kimberley, and District Officers are located in all major towns in these divisions.

Qualifications: Applicants preferably should have professional qualifications in Social Work or similar qualifications, or be a graduate in the Social Sciences. Non-graduates who are interested and who may have other relevant qualifications and experience are invited to apply. Age 21 to 45 years. Possession of a current driver's licence is essential.

Emphasis will be placed on the possession of those personal qualities which are required of Field Officers.

Salary: On initial appointment salary will be at the following rates: Social Worker/Graduate Welfare Officer—\$10 584-\$14 669, District Officer \$10 517-\$13 808.

Salary will be commensurate with qualifications and previous experience.

On completion of training, Field Officer positions may be anywhere in the State and the applicant to be selected will make clear his or her willingness to undertake such a posting before he or she is accepted into the Pool.

Further information can be obtained by phoning or writing to the Selection Officer, Department for Community Welfare, 81 St. George's Terrace, Perth, 6000, on 321 0244, ext. 5247 or 5338.

Applications: On standard application form available from the undersigned or telephone 322 1300, ext. 216 or 217.

Closing date is December 15, 1978.

The Chairman, Public Service Board 111 St. George's Terrace, Perth.

DENTAL OFFICERS.

Public Health Department.

A NUMBER of vacancies exist for rural appointments under the Western Australia School Dental Service Programme and also at rural dental clinics operated by the Dental Health Service.

Salary: \$14 981-\$19 222 per annum, according to qualifications and experience.

Qualifications: Eligibility for registration with the Dental Board of Western Australia.

Duties: School Dental Service under which the Dental Officers will supervise the Dental Therapy programme within a defined area. The programme covers pre-school and primary school children.

In Field Service Clinics, the Dental Officers will provide general dental treatment for the community and supervise dental therapy programmes in the area. The clinics are generally located in Public Hospitals on coastal towns in the north of the State where private dental practitioners do *not* operate.

Accommodation: Government Employees Housing will be made available to single or married appointees under rental conditions.

General: Further information may be obtained by contacting the Director, Dental Health Service, 45 Mt. Henry Road, Como. (Telephone 450 1211).

Applications: To be addressed to:

The Chairman,
Public Service Board,
111 St. George's Terrace,
Perth 6000.

Closing: December 15, 1978.

WESTERN AUSTRALIAN ALCOHOL
AND DRUG AUTHORITY.

Administrative Officer.

Classification: C-II-8.

Salary: \$15 469-\$15 861 per annum.

Applications are invited for the above position in the central administrative office of the Authority.

The Alcohol and Drug Authority is a statutory health service with the functions of providing treatment, care and rehabilitation of alcohol and drug dependent persons. Currently the Authority provides hospitals (total 90 beds) with out-patient support clinics.

The successful applicant will generally assist the Secretary in the administration of the Authority and be responsible for the day to day management of administrative services involving certain hospitals and clinics. Other duties will involve the preparation of annual estimates and related financial and management reporting statements.

Qualifications: The possession of Leaving Certificate or equivalent essential. Additional qualification in Health Administration or Accountancy is desirable. If not qualified or studying applicants should be prepared to undertake an approved course.

Conditions: Authority staff are employed under the Alcohol and Drug Authority Act. Conditions are similar to those applicable to officers in the State Public Service or Hospital Service. Initial appointment subject to six months probationary period.

Written applications enclosing copies of testimonials close on December 10th, 1978, with the—

Director,
W.A. Alcohol and Drug Authority,
25 Richardson Street,
West Perth, W.A. 6005.

PUBLIC SERVICE ARBITRATION ACT, 1966-1977

DETERMINATION—KARRAKATTA CEMETERY

PURSUANT to Section 12 of the Public Service Arbitration Act, 1966-1977 the Trustees of the Karrakatta Cemetery hereby give notice that the titles, salaries, or salary ranges allocated to offices and salary within each salary range allocated to officers covered by the Karrakatta Cemetery, Administrative, Clerical and General Officers Salaries Allowances and Conditions Agreement, 1978 as at August 14, 1978, shall be in accordance with the following determination:—

Title of Office	Name of Officer	Classification		Salary Excluding Allowances
		13/8/78	14/8/78	
Administrator	MacLean, P. D.	C-II-7/8	C-II-8/9	\$ 16 280
Assistant Administrator	Bullock, E. W.	C-II-3	C-II-3/4	11 996
Superintendent	Beesley, J. G.	G-II-3	G-II-3	11 545
Senior Clerk	Lambert, D. T.	C-II-1	C-II-1/2	9 975
Assistant Superintendent	Carpene, V. B. R.	G-II-1	G-II-1	10 194
Typist	Royle, L. S.	C-V	C-V	8 507
Clerk Typist	Coulbeck, S.	C-V	C-V	6 218
Clerk Typist	Allwood, L. P.	C-V	C-V	4 600

Crown Law Department,
Perth, 8th December, 1978.

IT is hereby notified for public information that His Excellency the Governor in Executive Council has:—

Approved of the following appointments to the Commission of the Peace for the State of Western Australia.

James Matthew Edwards, of (Residential Address) State Battery, Marble Bar.

John Joseph Gannon, of (Residential Address) Lot 833, Great Northern Highway, Wyndham. (Business Address) Buntine Roadways, Kimberley Street, Wyndham.

June Kathleen May Jones, of (Residential Address) 16 Carey Street, Donnybrook.

John Richard MacKay, of (Residential Address) 23 O'Dea Street, Carlisle. (Business Address) Y.M.C.A., 119 Murray Street, Perth.

R. M. CHRISTIE,
Under Secretary for Law.

Chief Secretary's Office,
Perth, 1st December, 1978.

THE Hon. Chief Secretary has approved the appointment of the following persons as Commissioners for Declarations under the Declarations and Attestations Act, 1913-1972.

Bond, Kevin; South Perth
Miles, Peta; Como

Tassone, Joseph Anthony; Doubleview.
Evans, Clyde Robert; Tammin
Harmer, William Francis; Bentley
Meeks, Robert John; Mt. Claremont
Hansen, Geoffrey Colin; Duncraig
Morrell, Ian David; Duncraig
Rose, George Robert; Kallaroo

W. J. SAVELL,
Acting Secretary.

Chief Secretary's Office,
Perth, 24th November, 1978.

THE Hon. Chief Secretary has approved the appointment of the following persons as Commissioners for Declarations under the Declarations and Attestations Act, 1913-1972.

Burdus, Rex Douglas; Bunbury.
Dunn, Carol Ann; Bunbury.
Coles, Headley James; Carlisle.
Cruise, Aidan Ignatius; Willetton.
Papalia, Robert Joseph; Brunswick Junction.
Annear, Ross Thomas; Mosman Park.
Munro, Gregory John; High Wycombe.

W. J. SAVELL,
Acting Secretary.

DRIED FRUITS ACT, 1947 (AS AMENDED).

Election of One Elective Member of the Dried Fruits Board.

PURSUANT to the Regulations under the Dried Fruits Act, 1947 (as amended) notice is hereby given that nominations for the above election are re-opened and the following dates and times have been fixed.

Date and time for close of nominations—Friday, 22nd December, 1978 at noon.

Date and time for close of the poll (in the event of an election being necessary)—Tuesday, 6th February, 1979 at 4 p.m.

Nominations of candidates shall be lodged with the Returning Officer on the prescribed form not later than noon on Friday, 22nd December, 1978. Nomination forms are obtainable from the Returning Officer.

A nomination shall be signed by the candidate himself and by a proposer and a seconder, both of whom shall be enrolled on the electoral roll to be used at the election.

The address of the Returning Officer is—

State Electoral Department,
3rd Floor, Public Trust Office Building,
565 Hay Street,
Perth. WA. 6001.

Dated this 5th day of December, 1978.

R. S. SHAW,
Returning Officer.

HEALTH ACT, 1911-1976.

Department of Public Health,
Perth, 29th November, 1978.

P.H.D. 933/75/15; Ex. Co. 3427.

HIS Excellency the Governor in Council has appointed, pursuant to section 11 of the Health Act, 1911-1976, the persons named in the Schedule hereunder as Inspectors (Part VI).

J. C. McNULTY,
Commissioner of Public Health
and Medical Services.

Schedule.

J. Coleman.
P. Garrett.
G. Murrell.
L. Stehr.

HEALTH ACT, 1911-1976.

Department of Public Health,
Perth, 30th November, 1978.

P.H.D. 864/75.

THE appointment of Miss S. M. Chadwick as Health Surveyor to the Shire of Perenjori is approved.

J. C. McNULTY,
Commissioner of Public Health
and Medical Services.

HEALTH ACT, 1911-1976.

Department of Public Health,
Perth, 4th December, 1978.

P.H.D. 893/70.

THE appointment of Miss S. M. Chadwick as Health Surveyor to the Shire of Yalgoo is approved.

The cancellation of the appointments of Mr. T. Meek and Mr. G. George as Health Surveyors to the Shire of Yalgoo is hereby notified.

J. C. McNULTY,
Commissioner of Public Health
and Medical Services.

HEALTH ACT, 1911-1976.

Department of Public Health,
Perth, 29th November, 1978.

P.H.D. 273/73/7 Ex. Co. 3426.

HIS Excellency the Governor in Council has approved under the provisions of section 44 of the Health Act, 1911-1976, subject to the express provisions of the Health Act, 1911-1976, and to the provisions of the Local Government Act, 1960-1978, as they affect the borrowing powers of the Town of Kwinana, of the Town of Kwinana raising a special loan for the purpose of financing part of the purchase cost of real estate to enable the Town of Kwinana to provide, establish and maintain a nursing home for the care, recreation, comfort and convenience of the aged pursuant to section 324 of the Health Act, 1911-1976.

R. L. YOUNG,
Minister for Public Health.

BUILDING SOCIETIES ACT, 1976-1977.

Notice.

IT is hereby notified for public information that the Honourable Minister for Housing, Mr. Alan Ridge, M.L.A., acting under the provisions of section 11 of the Building Societies Act, 1976-1977, has been pleased to re-appoint to the Building Societies Advisory Committee as from the 1st day of December, 1978, and for a period of three years, the following persons:—

Stanley James Brown, of 36 Saunders Street, Mosman Park; and

Bernard Andre Wright, of 38 Ridge Street, South Perth.

B. S. BROTHERSON,
Registrar of Building Societies.

FISHERIES ACT, 1905-1975.

Part III B—Processing Licences.

F. & W. 872/78.

THE public is hereby notified that I have issued a permit to Bass Industries, 34 Kalangeddy Drive, Riverton, to establish a processing establishment to process fish in pursuance of the provisions of section 35C of the Fisheries Act, 1905-1975, on board licensed fishing boat "Clive James" registered number LFB F404 subject to the following conditions:—

That the processing establishment:—

- (1) Shall comply with the requirements of the Fisheries Act, 1905-1975 and all Regulations, Orders in Council, and Notices and Ministerial Directions issued thereunder.
- (2) Shall not be used for the processing of rock lobster or prawns.
- (3) Shall comply with the requirements of the Health Act, 1911 (amended).
- (4) Shall be registered as an export establishment pursuant to the provisions of the Export (Fish) Regulations made under the provisions of the Customs Act, 1901 (amended) and the Commercial (Trade Descriptions) Act, 1905 (amended) of the Parliament of the Commonwealth should it be used to process fish for export.
- (5) Shall not be used for the processing of marron (*Cherax tenuimanus*) unless a licence is held under section 39C of the Fisheries Act, 1905.
- (6) Shall not be used for the processing of fish or crustacea caught by any other vessel.

In accordance with the provisions of section 35K, any person aggrieved by this decision may, within fourteen days after publication of this notice, appeal against the same by lodging with the nearest Clerk of Court of Petty Sessions a notice of appeal containing a written statement of the grounds of his appeal, and also such person shall serve or cause to be served a copy of the notice of his appeal on the Director of Fisheries, within seven days after lodging the notice with the Clerk of the Court of Petty Sessions.

B. K. BOWEN,
Director of Fisheries.

FISHERIES ACT, 1905-1975.

Part IIIB—Processing Licences.

F. & W. 875/78.

THE Public is hereby notified that I have issued a permit to Bass Industries, 34 Kalangeddy Drive, Riverton, to establish a processing establishment to process fish in pursuance of the provisions of section 35C of the Fisheries Act, 1905-1975, on board the licensed fishing boat "Rose Margaret" registered number LFB G247 subject to the following conditions:—

That the processing establishment:—

- (1) Shall comply with the requirements of the Fisheries Act, 1905-1975 and all Regulations, Orders in Council, and Notices and Ministerial Directions issued thereunder.
- (2) Shall not be used for the processing of rock lobster or prawns.
- (3) Shall comply with the requirements of the Health Act, 1911 (amended).
- (4) Shall be registered as an export establishment pursuant to the provisions of the Export (Fish) Regulations made under the provisions of the Customs Act, 1901 (amended) and the Commercial (Trade Descriptions) Act, 1905 (amended) of the Parliament of the Commonwealth should it be used to process fish for export.
- (5) Shall not be used for the processing of marron (*Cherax tenuimanus*) unless a licence is held under section 39C of the Fisheries Act, 1905.
- (6) Shall not be used for the processing of fish or crustacea caught by any other vessel.

In accordance with the provisions of section 35K, any person aggrieved by this decision may, within fourteen days after publication of this notice, appeal against the same by lodging with the nearest Clerk of Court of Petty Sessions a notice of appeal containing a written statement of the grounds of his appeal, and also such person shall serve or cause to be served a copy of the notice of his appeal on the Director of Fisheries, within seven days after lodging the notice with the Clerk of the Court of Petty Sessions.

B. K. BOWEN,
Director of Fisheries.

FISHERIES ACT, 1905-1975.

Part IIIB—Processing Licences.

F. & W. 773/78.

THE Public is hereby notified that I have issued a permit to Danny Lee, 23 Grace Street, Ferndale, Western Australia, to establish a processing establishment to process fish in pursuance of the provisions of section 35C of the Fisheries Act, 1905-1975, at Lot 4, Pratt Court, Maddington, subject to the following conditions:—

That the processing establishment:—

- (1) Shall comply with the requirements of the Fisheries Act, 1905-1975 and all Regulations, Orders in Council, and Notices and Ministerial Directions issued thereunder.
- (2) Shall not be used for the processing of rock lobster.
- (3) The fishery resource processed in the processing establishment must be jelly fish and shark fins only.
- (4) Shall comply with the requirements of the Health Act, 1911 (amended).
- (5) Shall comply with the requirements of any town planning scheme or interim development order gazetted under the provisions of the Town Planning and Development Act, 1928 (amended) or the Metropolitan Region Town Planning Scheme Act, 1959 (amended).

- (6) Shall be registered as an export establishment pursuant to the provisions of the Export (Fish) Regulations made under the provisions of the Customs Act, 1901 (amended) and the Commercial (Trade Descriptions) Act, 1905 (amended) of the Parliament of the Commonwealth should it be used to process fish for export.
- (7) Shall not be used for the processing of marron (*Cherax tenuimanus*) unless a licence is held under section 39C of the Fisheries Act, 1905 (amended).

In accordance with the provisions of section 35K, any person aggrieved by this decision may, within fourteen days after publication of this notice, appeal against the same by lodging with the nearest Clerk of Court of Petty Sessions a notice of appeal containing a written statement of the grounds of his appeal, and also such person shall serve or cause to be served a copy of the notice of his appeal on the Director of Fisheries, within seven days after lodging the notice with the Clerk of the Court of Petty Sessions.

B. K. BOWEN,
Director of Fisheries.

FISHERIES ACT, 1905-1975.

(Section 32).

Notice No. 97.

The West Coast Rock Lobster Fishery.

F. & W. 145/75.

1. In this notice, the notice relating to the West Coast Rock Lobster Fishery given pursuant to section 32 of the Fisheries Act, 1905-1975, and published in the *Government Gazette* on 22nd October, 1975, is referred to as the principal notice.

2. Pursuant to section 32 of the Fisheries Act, 1905-1975, the Minister for Fisheries and Wildlife hereby varies the principal notice by adding to line three of subclause (1) of Clause 9 the passage "and does not authorize the boat to take rock lobster in any waters for the period from March 1 to March 14 in each year".

Dated this 3rd day of December, 1978.

R. J. O'CONNOR,
Minister for Fisheries and Wildlife.

WILDLIFE CONSERVATION ACT, 1950-1977.

(Section 12B.)

Notice.

Approval of Classification of Areas.

Department of Fisheries and Wildlife,
Perth, 28th November, 1978.

F. & W. 562/71.

I, THE MINISTER FOR FISHERIES AND WILDLIFE pursuant to the powers conferred by section 12B of the Wildlife Conservation Act, 1950-1977, hereby approve of those areas of land described in the Schedule hereto, which areas of land are Nature Reserves under section 6 of the Wildlife Conservation Act, 1950-1977, being classified pursuant to section 12A of the Wildlife Conservation Act, 1950-1977, as specified in that Schedule.

R. J. O'CONNOR,
Minister for Fisheries and Wildlife.

Schedule.

Land:

- (1) All that land being Reserve A 10733 shown on Lands and Surveys Plan 409/80 set apart for the purpose of Recreation and Conservation of Flora and Fauna and known as Parkeyerring and Little Parkeyerring Lakes.

(ii) All that land being Reserve 34811 shown on Lands and Surveys Plan 411/80 set apart for the purpose of Conservation of Flora and Fauna and known as Benger Swamp.

(iii) All that land being Reserve A 32419 shown on Lands and Surveys Plan 423/80 set apart for the purpose of Water and Conservation of Flora and Fauna and known as Lake Gore.

Classification: Shooting or Hunting Area.

WILDLIFE CONSERVATION ACT, 1950-1977.

(Section 12A.)

Notice.

Department of Fisheries and Wildlife,
Perth, 28th November, 1978.

F. & W. 562/71.

THE Western Australian Wildlife Authority hereby gives notice that, having first obtained the written approval thereto of the Minister for Fisheries and Wildlife, being the Minister charged with the administration of the land described in the Schedule hereto, as required by section 12B of the Wildlife Conservation Act, 1950-1977, the areas of land described in the Schedule hereto being Nature Reserves under section 6 of that Act, are classified as specified in that Schedule.

B. K. BOWEN,
Chairman.

Schedule.

Land:

(i) All that land being Reserved A10733 shown on Lands and Surveys Plan 409/80 set apart for the purpose of Recreation and Conservation of Flora and Fauna and known as Parkeyerring and Little Parkeyerring Lakes.

(ii) All the land being Reserve 34811 shown on Lands and Surveys Plan 411/80 set apart for the purpose of Conservation of Flora and Fauna and known as Benger Swamp.

(iii) All the land being Reserve A 32419 shown on Lands and Surveys Plan 423/80 set apart for the purpose of Water and Conservation of Flora and Fauna and known as Lake Gore.

Classification: Shooting or Hunting area.

I, the Minister for Fisheries and Wildlife, pursuant to the provisions of section 12A of the Wildlife Conservation Act, 1950-1977, hereby approve of the above classification.

R. J. O'CONNOR,
Minister for Fisheries and Wildlife.

WILDLIFE CONSERVATION ACT, 1950-1977.

Department of Fisheries and Wildlife,
Perth, 28th November, 1978.

F. & W. 49/48.

THE Minister for Fisheries and Wildlife, pursuant to the powers conferred by sections 14 and 17B of the Wildlife Conservation Act, 1950-1977, does hereby declare as follows:—

- (1) That the period from five o'clock in the forenoon of January 1, 1979, until seven o'clock in the afternoon of December 31, 1979, shall be an open season in respect of those species of wild duck in the Second Schedule hereto in those parts of the State which lie within the boundaries of the Kimberley, North-West and Eastern Land Divisions as defined in section 28 of the Land Act, 1933, with the exception of those areas defined in the First Schedule hereto.

- (2) That the species of wild duck in the Second Schedule hereto are game species in all parts of the State in respect of which an open season on those species is declared by paragraph (1) of this notice.
- (3) That a person shall not take any wild duck of a species declared to be a game species under the Second Schedule hereto unless he has been granted a license under Regulation 21 of the Wildlife Conservation Regulations. The license fee shall be \$5.00.
- (4) That a person shall not take any wild duck or the egg of any wild duck for the purpose of keeping it in captivity, or for the purpose of aviculture or for the purpose of sale.
- (5) That a person shall not sell any wild duck.
- (6) That a person shall not take any wild duck by any means other than a shotgun licensed pursuant to the Firearms Act, 1973, and having a calibre of less than thirty-one fortieths of an inch in internal diameter (ten gauge).
- (7) That a person shall not take or attempt to take wild ducks from any boat, raft, launch or other type of boat which is powered by any type of motor or engine or which is propelled or towed by any means other than by hand.
- (8) That a person shall not take or attempt to take more than ten wild ducks in any one day of the open season.
- (9) That a person shall not have under his control or in his possession or keep in any cool store or any freezing chambers or other premises at any one time—
 - (a) on opening day more than ten wild ducks;
 - (b) on any day other than opening day of the open season, more than twenty wild ducks.

First Schedule.

- (1) All fauna sanctuaries except those which may have been classified as shooting or hunting areas pursuant to the provisions of section 12A of the Wildlife Conservation Act, 1950-1977.
- (2) All cities and towns.
- (3) All national parks, State forests, Crown land, timber reserves, town reservoirs and other areas where shooting is prohibited under the provisions of any other Act, Regulation or By-law.
- (4) Lake Argyle and Lake Kununurra and all land within 1.6 kilometres of their shores.

Second Schedule.

Whistling Tree-Duck (*Dendrocygna arcuata*).
 Plumed Tree-Duck (*Dendrocygna eytoni*).
 Mountain Duck (*Tadorna tadornoides*).
 Black Duck (*Anas superciliosa*).
 Grey Teal (*Anas gibberifrons*).
 Blue-winged Shoveler (*Anas rhynchotis*).
 White-eyed Duck (*Aythya australis*).
 Wood Duck or Maned Goose (*Chenonetta jubata*).

R. J. O'CONNOR,
 Minister for Fisheries and Wildlife.

WILDLIFE CONSERVATION ACT, 1950-1977.

Department of Fisheries and Wildlife,
 Perth, 28th November, 1978.

F. & W. 49/48.

THE Minister for Fisheries and Wildlife, pursuant to the powers conferred by sections 14 and 17B of the Wildlife Conservation Act, 1950-1977, does hereby declare as follows:—

- (1) That the period from one o'clock in the forenoon of Sunday, January 14, 1979, to one minute before midnight in the afternoon of Sunday, February 11, 1979, shall be an open season in respect to those

species of wild duck in the Second Schedule hereto in those parts of the State which lie within the boundaries of the South-West Division and Eucla Division as defined in Section 28 of the Land Act, 1933, with the exception of those areas defined in the First Schedule hereto.

- (2) That the species of wild duck in the Second Schedule hereto are game species in all parts of the State in respect of which an open season on those species is declared by paragraph (1) of this notice.
- (3) That a person shall not take any wild duck of a species declared to be a game species under the Second Schedule hereto unless he has been granted a license under Regulation 21 of the Wildlife Conservation Regulations. The license fee shall be \$5.00.
- (4) That a person shall not take any wild duck or the egg of any wild duck for the purpose of keeping it in captivity, or for the purpose of aviculture or for the purpose of sale.
- (5) That a person shall not sell any wild duck.
- (6) That a person shall not take any wild duck by any means other than a shotgun licensed pursuant to the Firearms Act, 1973, and having a calibre less than thirty-one fortieths of an inch in internal diameter (ten gauge).
- (7) That a person shall not take or attempt to take wild ducks from any boat, raft, launch or other type of boat which is powered by any type of motor or engine or which is propelled or towed by any means other than by hand.
- (8) That a person shall not take or attempt to take more than ten wild ducks in any one day with the proviso that no more than three birds are to be of game species other than Mountain Duck (*Tadorna tadornoides*).
- (9) That a person shall not have under his control or in his possession or keep in any cool store or any freezing chamber or other premises at any one time—
 - (a) on opening day more than ten wild ducks of which no more than three may be of game species other than Mountain Duck (*Tadorna tadornoides*);
 - (b) on any day other than opening day of the open season more than twenty wild ducks of which no more than six may be of game species other than Mountain Duck (*Tadorna tadornoides*).
- (10) That a person shall not take or attempt to take wild ducks between the hours of 7 p.m. and 5 a.m. in those areas defined in the Third Schedule hereto.

First Schedule.

Ground Areas.

- (1) All nature reserves except those which may have been classified as shooting or hunting areas pursuant to the provisions of section 12A of the Wildlife Conservation Act, 1950-1977.
- (2) All cities and townsites in the South-West and Eucla Land Divisions.
- (3) All State forest, timber reserves, town reservoirs and other areas where shooting is prohibited under the provisions of any other Act, regulation or by-law.
- (4) All national parks.
- (5) The whole of the area within a radius of 32 kilometres of the General Post Office, Perth.
- (6) The whole of the Rockingham Shire.

Specific Areas.

Town of Albany.

The whole of the waters of Lake Seppings and all land within 400 metres of its shores.

Albany Shire.

The whole of the waters of Nanarup (or Taylor) Inlet and all land within 400 metres of its shores.

The whole of the waters of the King and Kalgan Rivers and all land within 400 metres of their banks.

The whole of the waters of Oyster and Princess Royal Harbours and all land within 400 metres of their shores.

The whole of reserve 27157 adjoining the water catchment area in Cheyne Road.

The whole of the waters of Lake Powell (Grassmere) and all land within 400 metres of its shores.

Armadale-Kelmscott Shire.

The whole of reserve A24781 (Lake Jandakot).

Boyup Brook Shire.

The whole of the area within a radius of 4 kilometres of the Post Office at Boyup Brook.

Busselton Shire.

The whole of the waters of Vasse and Wonnerup Estuaries and all land within 400 metres of their shores.

The whole of the waters of the Vasse River and all land within 400 metres of its banks.

The whole of Reserve 27080 in the Broadwater.

Capel Shire.

All that portion of the Capel River between the Capel and Stirling bridges and all land within 400 metres of the river's bank.

Chittering Shire.

The whole of the waters of Lakes Needoonga and Chittering, and all land within 400 metres of their shores (Reserve 29538).

Corrigin Shire.

The whole of Reserves 12899 and 12900 (Paper Bark) at Nambadilling.

Dandaragan Shire.

The whole of Caro Swamp and all land within 1.6 kilometres of its shores.

Dardanup Shire.

The whole of the waters of that section of the Collie River from the junction of the Collie and Brunswick Rivers to a line drawn in a northerly direction across the river from the northeastern corner of Wellington Location 424 and including twenty metres of the river between these points.

Denmark Shire.

All that part of Wilson Inlet situated between the low water mark at Ratcliffe Bay (Southern Ocean) and a line joining the southernmost extremity of reserve 12344 and northeastern corner of Plantagenet Location 1828.

Donnybrook-Balingup Shire.

The whole of the area within a radius of 2.4 kilometres from the Post Office at Balingup.

Dumbleyung Shire.

All that portion of the Cobioline River downstream from the eastern side of the bridge at the junction of road 3375 and road 323 (Oxley Road) to the prolongation eastwards of the southern boundary of Kojonup Location 3928 and all land within 400 metres of that part of the river's banks.

Gingin Shire.

The whole of the waters of Lake Nambung, Bambun and Mungala and all land within 400 metres of their shores (Reserve 24257).

The whole of reserve 26756 including Wallering Swamp.

The whole of the waters of Lake Wannamal north of the easterly prolongation of the southern boundary of location 2150 (Swan).

Gnowangerup Shire.

The whole of the land and waters contained within reserves 21646 and 21647 in the Wellstead and Beaufort Estuaries respectively.

Harvey Shire.

All those waters of the Leschenault Inlet extending southwards from a line drawn southeast from Waterloo Head (Belvedere), on the west foreshore to a point on the opposite foreshore and all land within 400 metres of the included foreshores.

The whole of the Harvey Catchment area.

The whole of road number 9304 and that part of Benger Swamp east of road number 9304 to Drain Reserve 26224.

All that section of the Collie River from the junction of the Collie and Brunswick Rivers to a line drawn in a northerly direction across the river from the northeastern corner of Wellington Location 424 and including twenty metres of the river between these points.

Mandurah Shire.

The whole of the area within a radius of 4.8 kilometres of the Post Office at Mandurah.

All that part of the Harvey Estuary lying south and southeast of a line drawn from the southernmost point of the eastern boundary of Murray Location 372 to the northernmost point of the western boundary of reserve 2990 and all land within 400 metres of that part of the included shoreline and further including the whole of reserve A23756 and the whole of Murray Locations 1209 and 720.

All that part of the Harvey River from the prolongation eastwards of the southern boundary of Murray location 720 to the confluence of that river with the Harvey Estuary and all land within 400 metres of that part of the river's banks.

Manjimup Shire.

All that part of the Lake Muir Nature Reserve (Reserve No. 31880) lying north and east of a line drawn from the northeastern corner of Nelson Location 1330 to the northernmost point of Nelson Location 9246.

Mundaring Shire.

The whole of the waters of Lake Leschenaultia and all land within 400 metres of its shores.

Murray Shire.

The whole of the area within a radius of 4.8 kilometres of the Mandurah Post Office.

The whole of the area within a radius of 2.4 kilometres of the southwest corner of Murray Location 1532 including part of Peel Inlet and the mouths of the Serpentine and Murray Rivers.

All that portion of the Serpentine River from Road 8629 at the southern end of Goegrup (Willies) Lake to the confluence of that river with Peel Inlet and all land within 400 metres of the river bank.

The whole of reserve 4990 on the east side of Peel Inlet.

The whole of reserve 2707 on Robert Bay (south side of Peel Inlet).

The whole of reserve 24036 on Austin Bay (southeast side of Peel Inlet).

The whole of reserve 28087 (Nirimba Cay) in Peel Inlet.

The whole of reserve 24739 on the eastern shore of Harvey Estuary near Big Lake.

All that part of the Murray River downstream to its mouth from the Ravenswood Bridge and all land within 400 metres of its river banks.

All that part of the Harvey Estuary lying south and southeast of a line drawn from the southernmost point of the eastern boundary of Murray Location 372 to the northernmost point of the western boundary of reserve 2990 and all land within 400 metres of that part of the included shoreline and further including the whole of reserve A23756 and the whole of Murray Locations 1209 and 720.

All that part of the Harvey River from the prolongation eastwards of the southern boundary of Murray Location 720 to the confluence of that river with the Harvey Estuary and all that land within 400 metres of that part of the river's banks.

Northam and Toodyay Shires.

All that portion of the Avon River and all land within 400 metres of the river banks from the Northam Townsite downstream to the westernmost boundary of Avon Location 3.

Northampton Shire.

The whole of Reserve 28750 at the Murchison River Bridge.

All the waters at the Murchison River and that area of land within 400 metres of either side of the river from the river mouth upstream to Murchison House Homestead (plus the townsite of Kalbarri).

Rockingham Shire.

The whole of the Shire of Rockingham.

Swan-Guildford Shire.

The whole of the waters of Lake Jandabup and all land within 400 metres of its shores) Reserve 7349).

Tambellup Shire.

The whole of reserve 25194 including Anderson Lake.

Wagin Shire.

The whole of the waters of Lake Wagin and all land within 400 metres of its shores (Reserve 13279).

Wanneroo Shire.

The whole of the Yanchep National Park.

The whole of the waters of Lake Joondalup and all land within 400 metres of its shores.

The whole of reserve A24581 including Lake Nowergup.

Waroona Shire.

The whole of reserve 22057 on the east side of Lake Preston.

All that part of the Harvey Estuary lying south and southeast of a line drawn from the southernmost point of the eastern boundary of Murray Location 372 to the northernmost point of the western boundary of reserve 2990 and all land within 400 metres of that part of the included shoreline and further including the whole of reserve A23756 and the whole of Murray Locations 1209 and 720.

All that part of the Harvey River from the prolongation eastwards of the southern boundary of Murray Location 720 to the confluence of that river with Harvey Estuary and all land within 400 metres of that part of the river's banks.

West Arthur Shire.

The whole of the waters of Lake Towerrinning and all land within 400 metres of its shores (Reserve 24917).

Wickepin Shire.

The whole of the waters of Lake Yealering and all land within 400 metres of its shores.

The whole of the waters of Lake Toolibin and all land within 400 metres of its shores (Reserve A24556).

Woodanilling Shire.

The whole of the waters of Little Murapin Lake and all land within 400 metres of its shores (Reserve 24912).

The whole of the waters of Wardering Lake and all land within 400 metres of its shores (Reserve A17258).

Second Schedule.

Whistling Tree-Duck (*Dendrocygna arcuata*).
Plumed Tree-Duck (*Dendrocygna eytoni*).
Black Duck (*Anas superciliosa*).
Chestnut Teal (*Anas castanea*).
Grey Teal—(*Anas gibberifrons*).
Blue-winged Shoveler (*Anas rhynchotis*).
White-eyed Duck (*Aythya australis*).
Mountain Duck (*Tadorna tadornoides*).
Wood Duck or Maned Goose (*Chenonetta jubata*).

Third Schedule.

All that land being "A" Class Reserve 9838 shown on Lands and Surveys Plan 31/80 set apart for the purpose of Conservation of Flora and Fauna and known as Lake Wannamal.

All that land being reserve 10472 shown on Lands and Surveys Plan 408/80 set apart for the purpose of Flora and Fauna known as Coomelberrup Lake.

All that land known as Benger Swamp and all land within 1.6 kilometres of the high water mark of Benger Swamp.

R. J. O'CONNOR,
Minister for Fisheries and Wildlife.

FORFEITURES.

THE following leases and licenses together with all rights, title and interest therein have this day been forfeited to the Crown under the Land Act, 1933-1977, for the reasons stated:—

Name; Lease or License; District; Reason; Corres. No.; Plan.

Cook, J. T., J. P., B. J., W. J. and N. M.; 398/607; Bulara and Balwina; Non-payment of rent; 3865/74; Billiluna 4 mile.

F. W. BYFIELD,
Under Secretary for Lands.

6th December, 1978.

LAND ACT, 1933-1977.

Reserves.

Department of Lands and Surveys,
Perth, 8th December, 1978.

HIS Excellency the Governor in Executive Council has been pleased to set apart as Reserves the land described below for the purposes therein set forth.

File No. 1074/78.

AVON.—No. 35719 (Public Recreation), Location No. 28632 (formerly portion of Avon Location C being Lot 32 on Diagram 54676) (860 square metres). (Plan Northam Sheet 2 (near Hutt Street).)

File No. 3127/76.

BUNBURY.—No. 35724 (Sewerage Pumping Station), Lot No. 601 (600 square metres). (Diagram 82653, Plan B101-4 (Brittain Road).)

File No. 2052/78.

CANNING.—No. 35709 (Public Recreation), Location No. 3070 (formerly portion of Canning Location 13 being Lots 547 and 548 on Plan 12511) (4 064 square metres). (Plan K49-4 (Alcock Street).)

File No. 1535/78.

CANNING.—No. 35706 (Public Recreation), Location No. 3069 (formerly portion of Canning Locations 22, 146 and 401 being Lot 147 on Plan 12448) (1.704 8 hectares). (Plan F192-4 (Rowley Road).)

File No. 1523/78.

CANNING.—No. 35702 (Public Recreation), Location No. 3068 (formerly portion of Canning Location 401 being Lot 139 on Plan 12440) (7 224 square metres). (Plan F208-4 (Masters Road).)

File No. 1526/78.

CANNING.—No. 35701 (Public Recreation), Location No. 3067 (formerly portion of Canning Locations 22 and 401 being Lot 125 on Plan 12440) (1.511 8 hectares). (Plan F208-4 (Bernborough Way).)

File No. 1391/77.

CANNING.—No. 35697 (Public Recreation), Location No. 3076 (formerly portion of Canning Location 438 being Lot 62 on Plan 7034) (382 square metres). (Plan M242 (Gloucester Road, Kalamunda).)

File No. 2610/78.

CANNING.—No. 35687 (Public Recreation), Location No. 3074 (formerly portion of Canning location 31 being lot 380 on Plan 12384) (2.030 1 hectares). (Plan K145 (Carawatha Avenue, Armadale).)

- File No. 3857/77.
COCKBURN SOUND.—No. 35710 (Drain), Location No. 2555 (formerly portion of Cockburn Sound Location 16 being Lot 100 on Plan 12296) (3 582 square metres). (Plan R56-4 (Newell Place).)
- File No. 2091/78.
COCKBURN SOUND.—No. 35682 (Public Recreation), Location No. 2556 (formerly portion of Cockburn Sound Location 550 being Lot 237 on Diagram 54834) (1 451 square metres). (Plan F89 (Owen Road).)
- File No. 1052/74.
COCKBURN SOUND.—No. 34561 (School), Location No. 2311 (10.181 3 hectares). (Diagram 81040). (Plan Perth 10.11 and 11.11 (Albert Road).)
- File No. 2870/78.
ESPERANCE.—No. 35680 (Pumping Station Site), Lot No. 788 (formerly portion of East Location 23 being Lot 233 on Plan 8296) (1 012 square metres). (Plan E125-4 (Gull Street, Esperance).)
- File No. 1986/78.
FREMANTLE.—No. 35698 (Public Recreation), Lot Nos. 1720 and 1979 (formerly portion of Swan Location 64 being Lots 25, 26 and 27 on Plan 1284) (3 139 square metres). (Plan Perth 2000 07.15 (Angwin Street).)
- File No. 2980/78.
FREMANTLE.—No. 35678 (Government Requirements (State Energy Commission)), Lot No. 1967 (36 square metres). (Original Plan 14336, Plan F56-2 (Short Street).)
- File No. 2979/78.
FREMANTLE.—No. 35677 (Cultural Facility and Park), Lot No. 1966 (7 303 square metres). (Original Plan 14336, Plan F56-2 N.E. (Short Street).)
- File No. 2842/78.
JANDAKOT AGRICULTURAL AREA.—No. 35636 (Recreation), Lot No. 484 (formerly portion of Jandakot Agricultural Area Lot 89 being Lot 348 on Diagram 53568) (4.287 5 hectares). (Plan F128-4 (Dollis Way, Kelmscott).)
- File No. 1198/78.
JURIEN.—No. 35716 (Public Recreation), Lot No. 667 (formerly portion of Victoria Location 8837 being Lot 21 on Plan 12410) (13.041 3 hectares). (Plan Jurien Regional (Bashford Street).)
- File No. 871/77.
KATANNING.—No. 35409 (Public Recreation), Lot No. 991 (formerly portion of Kojonup Location 1619 being Lot 308 on Plan 11943) (2.157 9 hectares). (Plan Katanning Townsite North (Adam Street).)
- File No. 1474/78.
MELBOURNE.—No. 35711 (Public Recreation), Location No. 4044 (formerly portion of Melbourne Location 5913 being Lot 124 on Diagram 54450) (3 629 square metres). (Plan 30/80, 59/80 (Parrot-bush Road).)
- File No. 1786/78.
MELBOURNE.—No. 35705 (Public Recreation), Location No. 4043 (formerly portion of Melbourne Location 3913 being Lot 118 on Plan 12467) (4 190 square metres). (Plan 30/80, 59/80 (Ocean View Rise).)
- File No. 1787/78.
MELBOURNE.—No. 35704 (Public Recreation), Location No. 4042 (formerly portion of Melbourne Location 3913 being Lot 119 on Plan 12476) (3.747 2 hectares). (Plan 30/80, 59/80 (Blackboy Drive).)
- File No. 2786/76.
MERREDIN.—No. 35673 (Sewerage Pumping Station), Lot No. 1311 (formerly portion of Avon Location 7757 being Lot 20 on Diagram 52912) (243 square metres). (Plan Merredin 37.36 (Oats Street).)
- File No. 2978/78.
MORAWA.—No. 35720 (Teachers Sub-Regional Centre), Lot Nos. 188 and 189 (1 841 square metres). (Plan Morawa Townsite (Gill Street).)
- File No. 2869/78.
MULLEWA SUBURBAN.—No. 35723 (Sewerage Disposal Works), Lot No. 6 (3.332 6 hectares). (Plan Mullewa Townsite 30.02 (Darlot Road).)
- File No. 2925/78.
NORTHAM.—No. 35666 (Drainage), Lot Nos. 388 and 389 (formerly portion of Avon Location P5 and being Lots 118 and 21 on Plan 842 and Diagram 53492 respectively) (2 080 square metres). (Plan Northam Sheet 5 (Duke Street).)
- File No. 2816/78.
NORTHAM.—No. 35627 (Municipal Purposes), Lot No. 380 (2 860 square metres). (Diagram 82613, Plan Northam Sheet 5 (Wellington Street).)
- File No. 2815/78.
NORTHAM.—No. 35626 (Water Supply), Lot No. 381 (760 square metres). (Diagram 82613, Plan Northam Sheet 5 (Duke Street).)
- File No. 3087/78.
PEEL ESTATE.—No. 35726 (Railway), Lot No. 1325 (formerly portion of each of Peel Estate Lots 46, 47, 48, 49 and 1252 and being part of the land on Plan 11306 and Diagram 44688) (7.996 1 hectares). (Plan Peel 33/3.6 (Millar Road).)
- File No. 2891/78.
PERTH.—No. 35725 (Hostel (Community Welfare Department)), Lot 918 (formerly portion of Perth Town Lot Y 58) (680 square metres). (Plan Perth 2000 13.25 (Francis Street).)
- File No. 3111/77.
SUSSEX.—No. 35714 (Drain), Location No. 4681 (formerly portion of Sussex Location 170 being the land coloured blue and marked "Drain Reserve" on Plan 12170) (162 square metres). (Plan Dunsborough-Quindalup 11.39 (Peppermint Drive).)
- File No. 3111/77.
SUSSEX.—No. 35713 (Drain), Location No. 4675 (formerly portion of Sussex Location 170 being the land coloured blue and marked "Drain Reserve" on Plan 12170) (162 square metres). (Plan Dunsborough-Quindalup 11.39 (Peppermint Drive).)
- File No. 2889/78.
SWAN.—No. 35722 (Hostel (Community Welfare Department)), Location No. 9884 (formerly portion of Swan Location Z being lot 626 on Plan 3218) (1 012 square metres). (Plan Perth 2000 14.27 (Vale Street).)
- File No. 2888/78.
SWAN.—No. 35721 (Hostel (Community Welfare Department)), Location No. 9885 (formerly portion of Swan Location 816 being Lots 5, 6 and 7 on Plan 2861(2)) (1 359 square metres). (Plan Perth 2000 13.26, 14.26 (Chelmsford Road).)
- File No. 1630/78.
SWAN.—No. 35718 (Public Recreation), Location No. 9890 (formerly portion of Swan Locations 2203, 2230, 2277, 2484 and 2661 being Lot 36 on Plan 12455) (9.064 8 hectares). (Plan Perth 2000 8.8 (Liberton Road).)
- File No. 1631/78.
SWAN.—No. 35717 (Public Recreation), Location No. 9879 (formerly portion of Swan Location 2661 being Lot 37 on Plan 12455) (7 794 square metres). (Plan Perth 2000 8.8 (near Liberton Road).)
- File No. 766/78.
SWAN.—No. 35715 (Public Recreation), Location No. 9882 (formerly portion of Swan Locations Au and 2863 being Lot 114 on Plan 12372) (944 square metres). (Plan Perth 2000 10.32, 10.33 (Jones Street).)
- File No. 2097/78.
SWAN.—No. 35708 (Public Recreation), Location No. 9888 (formerly portion of Swan Location L being Lot 440 on Plan 12525) (1.581 9 hectares). (Plan Perth 2000 15.34 (Ivory Street).)
- File No. 1295/78.
SWAN.—No. 35703 (Public Recreation), Location No. 9883 (formerly portion of Swan Location 1879 being Lot 276 on Plan 12415) (5 288 square metres). (Plan Swan 2000 9.01, 9.02 (Whitfords Avenue).)

File No. 2654/77.

SWAN.—No. 35684 (Drain), Location No. 9892 (formerly portion of Swan Location 1449 being the land coloured blue and marked "Drain Reserve" on Diagram 53048) (1 494 square metres). (Plan M 241.4 (Hale Road, Forrestfield).)

File No. 1054/78.

SWAN.—No. 35683 (Public Recreation), Location No. 9894 (formerly portion of Perthshire Location Au being Lot 10 on Plan 12399) (2 527 square metres). (Plan Perth 10.33 (Amelia Street, Balcatta).)

File No. 2974/78.

SWAN.—No. 35674 (Community Health Centre (Lockridge)), Location No. 9891 (formerly portion of Swan Location 3005 being Lot 134 on Plan 10310) (683 square metres). (Plan Perth 2000 18.33 (Diana Crescent, Lockridge).)

File No. 4800/54.

VICTORIA.—No. 35694 (Agriculture Protection Board—Storage Depot), Location No. 11329 (formerly portion of Victoria Location 1864 being Lot 1 on Diagram 50045) (1 776 square metres). (Plan 126 A/40 (McConkey Road).)

File No. 1161/78.

VICTORIA.—No. 35681 (Public Recreation), Location No. 11330 (formerly portion of Victoria Location 196 being Lot 43 on Plan 12406) (554 square metres). (Plan Geraldton 2000 17.16 (Eighth Street).)

File No. 1447/77.

WELLINGTON.—No. 35707 (Drain), Location No. 5277 (formerly portion of Leschenault Location 10 being the land coloured blue and marked "Drain Reserve" on Plan 11993) (5 695 square metres). (Plan B120-4 (Martin-Pelusey Road).)

File No. 2948/73.

WILLIAMS.—No. 35700 (Drain), Location No. 15689 (formerly portion of Williams Location 1610 being the land coloured blue and marked "Drain Reserve" on Plan 10939) (2 650 square metres). (Plan Wickiepin Townsite (Wogolin Road).)

File No. 1072/72.

YANDANOOKA ESTATE.—No. 35689 (Bore Site), Lot No. 159 (formerly portion of Yandanooka Estate Lot 131 being Lot 1 on Diagram 48135) (405 square metres). (Plan 123/80 (Blue Water Road).)

File No. 1072/72.

YANDANOOKA ESTATE.—No. 35688 (Bore Site), Lot No. 158 (formerly portion of Yandanooka Estate Lot 131 being Lot 2 on Diagram 48134) (961 square metres). (Plan 123/80 (Blue Water Road).)

F. W. BYFIELD,
Under Secretary for Lands.

AMENDMENT OF RESERVES.

Department of Lands and Surveys,
Perth, 8th December, 1978.

HIS Excellency the Governor in Executive Council has been pleased to approve, under section 37 of the Land Act, 1933-1977, of the amendment of the following Reserves:—

File No. 1705/98.—No. 5626 (Northam lots 93 to 96 inclusive) "School Site" to comprise Northam lot 382 as shown on Lands and Surveys Diagram 82613 and of its area being increased to 1 962 1 hectares accordingly. (Plan Northam Sheet 5 (Wellington Street).)

File No. 1410/57.—No. 25367 (Cottesloe lot 320) "Electricity Sub-Station Site" to comprise Cottesloe lot 352 as surveyed and shown on Lands and Surveys Diagram 82663 in lieu of Lot 320 and of its area being increased to 5 880 square metres. (Plan: P 249-4 (Jarrad Street).)

File No. 952/61.—No. 26060 (Swan Location 7214) "Recreation" to include Swan Location 9893 (formerly portion of Swan Location 16 being Lot 405 on Diagram 54036) and of its area being increased to 1 623 9 hectares accordingly. (Plan Perth 24.31 (Fraser Drive).)

File No. 3147/71.—No. 32562 (Sussex Location 4604) "Drain" to include Sussex Location 4679 (formerly portion of Sussex Locations 807, 1770, 1771 and 1772 being Lots 2, 1 and 1 on Diagrams 46418, 42568 and 44079 respectively) and of its area being increased to 17 954 5 hectares accordingly. (Plan Capel South West (East Road).)

File No. 767/76.—No. 34076 (Canning Location 2807) "Public Recreation" to include Canning Location 3063 (formerly portion of Canning Location 386 being lot 200 on Diagram 53730) and of its area being increased to 5 812 square metres accordingly. (Plan M 242-4 (near Grove Road).)

File No. 3681/76.—No. 35026 (Canning Location 2968) "Drain" to include Canning Location 3075 (formerly portion of Canning Location 31 being the land coloured blue and marked "Drain Reserve" on Plan 12523) and of its area being increased to 9 130 square metres accordingly. (Plan F 160-4 (Eighth Road, Armadale).)

File No. 1703/77.—No. 35092 (Melbourne Locations 4021 and 4022) "Public Recreation" to include Melbourne Location 4045 (formerly portion of Melbourne Location 3913 being Lot 117 on Plan 12476) and of its area being increased to 99 158 8 hectares accordingly. (Plan 30/80 (Ocean Farm Drive).)

F. W. BYFIELD,
Under Secretary for Lands.

CANCELLATION OF RESERVES.

Department of Lands and Surveys,
Perth, 8th December, 1978.

HIS Excellency the Governor in Executive Council has been pleased to approve, under section 37 of the Land Act, 1933-1977 of the cancellation of the following Reserves:—

File No. 3250/93.—No. 5627 (Northam lot 221) "Schoolsite." (Plan Northam Sheet 5 (Wellington Street).)

File No. 149/04.—No. 9043 (Fremantle Lots 136 to 149 inclusive and 1365) "Railway". (Plan F56-2 (Short Street).)

File No. 4898/99, V.3.—No. 21106 (Fremantle Lot 1720) "Excepted from Sale". Plan Perth 07.15 (Angwin Street).)

F. W. BYFIELD,
Under Secretary for Lands.

CHANGE OF PURPOSE OF RESERVE.

Department of Lands and Surveys,
Perth, 8th December, 1978.

File No. 952/61.

HIS Excellency the Governor in Executive Council has been pleased to approve, under section 37 of the Land Act, 1933-1977, of the purpose of Reserve No. 26060 (Swan Locations 7214 and 9893) being changed from "Recreation" to "Public Recreation". (Plan Perth 24.31).

F. W. BYFIELD,
Under Secretary for Lands.

LAND ACT, 1933-1977.

Land Release.

Department of Lands and Surveys,
Perth, 8th December, 1978.

File No. 745/66, Vol. 2.

HIS Excellency the Governor in Executive Council has been pleased to approve under section 45A of the Land Act, 1933-1977, of Kununurra Lot 518 being made available for sale in fee simple at the purchase price of forty-six dollars (\$46.00) and subject to the payment for improvements at valuation, in cash, should the successful applicant be other than the former lessee.

Applications must be lodged at the Department of Lands and Surveys, Perth.

(Plan Kununurra Townsite (Bandicoot Drive).)

F. W. BYFIELD,
Under Secretary for Lands.

LAND ACT, 1933-1977.

Land Release.

Department of Lands and Surveys,
Perth, 8th December, 1978.

File No. 2799/76.

HIS Excellency the Governor in Executive Council has been pleased to approve under section 45A of the Land Act, 1933-1977, of Kununurra Lot 1213 being made available for sale in fee simple at the purchase price of three thousand nine hundred and forty dollars (\$3 940) and subject to the payment for improvements at valuation, in cash, should the successful applicant be other than the former lessee.

Applications must be lodged at the Department of Lands and Surveys, Perth.

(Plan Kununurra 23.16 (Bloodwood Drive).)

F. W. BYFIELD,
Under Secretary for Lands.

LAND ACT, 1933-1977.

Land Release.

Department of Lands and Surveys,
Perth, 8th December, 1978.

File No. 175/67.

HIS Excellency the Governor in Executive Council has been pleased to approve under section 45A of the Land Act, 1933-1977, of Ledge Point Lot 96 being made available for sale in fee simple at the purchase price of eight hundred and fifty dollars (\$850) and subject to the payment for improvements at valuation, in cash, should the successful applicant be other than the former lessee.

Applications must be lodged at the Department of Lands and Surveys, Perth.

(Plan Ledge Point Townsite 19.30 (Wood Way).)

F. W. BYFIELD,
Under Secretary for Lands.

WITHDRAWN FROM LEASING.

Kununurra Lots 1195 and 1196.

Department of Lands and Surveys,
Perth, 8th December, 1978.

Corres. No. 1256/67, V.2.

IT is hereby notified for General information that Kununurra Lots 1195 and 1196 have been withdrawn from leasing under section 117 of the Land Act, 1933-1972, as gazetted on September 16, 1977, *Government Gazette* No. 57, page 3339.

F. W. BYFIELD,
Under Secretary for Lands.

WITHDRAWN FROM SALE.

Fitzroy Crossing Lots 24, 25, 41, 42, 43 and 45.

Department of Lands and Surveys,
Perth, 8th December, 1978.

Corres No. 2177/73.

IT is hereby notified for general information that Fitzroy Crossing Lots 24, 25, 41, 42, 43 and 45 have been withdrawn from sale under Part V of the Land Act, 1933-1977.

F. W. BYFIELD,
Under Secretary for Lands.

WITHDRAWN FROM SALE.

Karratha Residential Lots.

Department of Lands and Surveys,
Perth, 8th December, 1978.

Corres. No. 3157/69, V.3.

IT is hereby notified for general information that Karratha Lots 1656, 1666, 1713, 1724, 1727 and 1746 have been withdrawn from sale under section 41A of the Land Act, 1933-1977.

F. W. BYFIELD,
Under Secretary for Lands.

WITHDRAWN FROM SALE.

Karratha Residential Lots.

Department of Lands and Surveys,
Perth, 8th December, 1978.

Corres No. 3157/69, V.3.

IT is hereby notified for general information that Karratha Lots 1656, 1666, 1713, 1724, 1727 and 1746, have been withdrawn from sale under Part IV of the Land Act, 1933-1977.

F. W. BYFIELD,
Under Secretary for Lands.

ERRATUM.

WYALKATCHEM TOWNSITE.

Department of Lands and Surveys,
Perth, 8th December, 1978.

File No. 10453/08, V.5.

THE notice which appeared in the *Government Gazette* dated October 6, 1978 page 3643 is hereby amended to read the following:—

- (i) Lines 20 and 21 of the schedule, delete the words "prolongation northeasterly of the westernmost northwestern boundary" and insert the words "northwestern corner".
- (ii) Lines 23 and 24 of the schedule, delete the words "thence southwesterly to the northernmost northwestern corner of that severance".
- (iii) Lines 46 to 51 delete the words "thence northerly to a northeastern side of Cemetery Road; thence northwesterly along that side to the southern corner of part Avon Location 14449; thence northeasterly, generally easterly and northerly along boundaries" and insert the words "thence northerly along that prolongation to the southwestern boundary of part Avon Location 14449, as shown on Land Titles Office Diagram 7652; thence northwesterly, northeasterly and easterly along boundaries of that part location to the northwestern corner of Location 26035; thence easterly along the northern boundary of that location to the easternmost southeastern corner of part Location 14449; thence northerly along the eastern boundary".

F. W. BYFIELD,
Under Secretary for Lands.

LAND ACT 1933-1977
LAND RELEASE

Department of Lands and Surveys,
Perth, 1st December, 1978.

NOTICE is hereby given, and it is hereby declared that the portions of Crown land described in the Schedule hereto, are, in pursuance of the powers conferred to me under Part V of the Land Act, 1933 and amendments, open for selection under and subject to the provisions of that Part of the said Act.

AND further notice is hereby given that—

- (i) Applications must be lodged at the Department of Lands and Surveys, Perth, not later than the date specified in the said schedule.
- (ii) All applications lodged on or before the said date will be treated as having been received on the closing day, and if there are more applications than one for any portion of land, the application to be granted shall be determined by the Land Board.
- (iii) Any portions of land remaining unselected will continue to be available until applied for or otherwise dealt with.
- (iv) If a Land Board sitting becomes necessary to deal with the allocation of any portion of land, the applicants for same will be duly notified of the date, time and place of meeting of the Board, and there shall be an interval of at least seven days between the closing date and the sitting of the Board.
- (v) A person in the employ of the State must apply through the Under Secretary for Lands for the Governor's permission to hold this land. Written approval of the Permanent Head concerned should accompany such application.

SCHEDULE

Applications to be lodged not later than Wednesday, January 10, 1979

Name of District and Location No.	Area in hectares	Purchase Price	Plan	File No.	Distance and Direction from (Locality)
Nelson 13163 and 13164 as one unit (a) (c) (g)	2.744 2	\$750 includes survey fee	Bridgetown Regional 7.8	578/75	Approximately 3 kilometres south of Bridgetown town-site.

- (a) Subject to Mining Conditions.
- (b) Subject to payment for improvements.
- (c) Subject to examination of survey.
- (d) Subject to survey.
- (e) Subject to classification.
- (f) Subject to pricing.
- (g) Available to adjoining holders and holders of nearby land who are capable, in the opinion of the Minister, of conveniently working their land and this land as one holding.
- (h) No additional water allocation will be made to this land.

D. J. WORDSWORTH,
Minister for Lands.

BUSH FIRES ACT, 1954-1977.

(Section 38.)

Fire Weather Officers.

Bush Fires Board,
Perth, 29th November, 1978.

IT is hereby notified that the Shire of Trayning has appointed C. L. Farrell as Fire Weather Officer and W. T. Atkinson (Deputy) for its municipal district.

The appointments of P. L. Fitzgerald and A. Selkirk are hereby cancelled.

J. A. W. ROBLEY,
Superintendent.

K. Hirst.
R. Meares.
C. Wright.
J. Clatworthy.
F. Lawson.
P. Mason.
K. Dymond.
T. Tuckfield.
B. P. Cresswell.
N. Graham.

K. W. DONOHOE,
Shire Clerk.

BUSH FIRES ACT, 1954-1977.

(Section 38.)

Fire Weather Officers.

Bush Fires Board,
Perth, 30th November, 1978.

IT is hereby notified that the Shire of Capel has appointed I. Clapp as Fire Weather Officer and R. L. R. Maidment (Deputy) for its municipal district.

The appointments of R. L. R. Maidment as Fire Weather Officer and E. E. A. Scott (Deputy) are hereby cancelled.

J. A. W. ROBLEY,
Superintendent.

BUSH FIRES ACT, 1954-1977.

Wandering Shire Council.

Appointment of Fire Control Officers 1978/79.

NOTICE is hereby given that the following persons have been appointed for the Shire of Wandering for the 1978/79 season:—

Chief Fire Control Officer—B. J. Pitcher.
Deputy C.F.C.O.—G. M. Hardie.
Fire Weather Officer—B. J. Pitcher.
Deputy Fire Weather Officer—G. G. Watts.
Fire Control Officers:
Wandering—G. M. Hardie, A. Pollard, B. Cornish, P. Stewart.
Codji—H. F. Marshall, J. D. Price, K. Aberdeen.
Hastings—A. Salau, I. Turton, J. Bostock, C. Young.

B. J. PITCHER,
Shire Clerk.

BUSH FIRES ACT, 1954.

(Section 38.)

Fire Control Officers.

IT is hereby notified that the Mandurah Shire Council has appointed the following persons as Bush Fire Control Officers for the Mandurah Shire District:

J. J. Francis (Chief Fire Control Officer).
T. G. Ward.
W. Dicker.
J. Taylor.
K. Hart.

BUSH FIRES ACT, 1954-1977.

Shire of Bridgetown-Greenbushes.

Mr. BERNARD AUSTIN MAINWARING is appointed Fire Break Inspector for the district of this Shire effective on and from 30th November, 1978.

The appointment of Mr. P. Whittell is cancelled.
Dated 1st December, 1978.

ERIC MOLYNEUX,
Shire Clerk.

TOWN PLANNING AND DEVELOPMENT
ACT, 1928 (AS AMENDED).

Advertisement of Approved Town
Planning Scheme.

Shire of Albany Town Planning Scheme No. 7.

T.P.B. 853/5/4/7.

IT is hereby notified for public information, in accordance with section 7 of the Town Planning and Development Act, 1928 (as amended) that the Minister for Urban Development and Town Planning approved the Shire of Albany Town Planning Scheme No. 7 (Staged Guided Development for Residential Development Zones) on the 10th November, 1978, the Scheme Text of which is published as a Schedule annexed hereto.

M. H. HOOD,
President.

F. P. JAGO,
Shire Clerk.

Schedule.

SHIRE OF ALBANY.
TOWN PLANNING SCHEME No. 7.

Scheme Text.

THE Albany Shire Council under and by virtue of the powers conferred upon it in that behalf by the Town Planning and Development Act, 1928 (as amended) hereby makes the following Town Planning Scheme for the purpose of:—

- (a) Setting aside land for future public use as reserves
- (b) Control of land development
- (c) Improvements to streets
- (d) Improvement to drainage
- (e) Provision of reticulated water supply
- (f) Provision of reticulated sewerage and associated works.

PART I.—PRELIMINARY.

1.1 This Town Planning Scheme may be cited as the Shire of Albany Town Planning Scheme No. 7. (Staged Guided Development for Residential Development Zones) hereinafter called "the scheme" and shall come into operation on the publication of notice of the Ministers final approval thereof in the *Government Gazette*.

1.2 This Scheme shall apply to the whole of the land contained within the inner edge of red borders on maps marked Scheme Area Map (Sheets 1, 2, 3 and 4) which maps form part of the Scheme.

Detailed provisions for Area 1, are shown on the Map marked Area 1 which map forms part of the scheme.

1.3 The responsible authority for carrying out the Scheme is the Council of the Shire of Albany hereinafter referred to as "the Council".

1.4 The Scheme Text is divided into the following parts:—

Part I.—Preliminary.

Part II.—Reserved Land.

Part III.—Zones.

Part IV.—General Provisions.

Part V.—Finance and Administration.

The remaining documents of the Scheme are:—

- (1) Scheme Area Map.
- (2) Land Use and Area Scheme Maps.

1.5. INTERPRETATION.

In this Scheme the terms used will have the respective interpretations set out in Appendix D of the Town Planning Regulations 1967 unless otherwise specified by this scheme. The term "Area Scheme" means that portion of the scheme comprising the development of an individual area contained within the inner edge of a red border on the map marked "Scheme Area Map" referred to in clause 1.2 above and any such additional areas as may, by amendment be included within the provisions of this scheme.

PART II.—RESERVED LAND.

2.1 (a) Land set aside under this Scheme for the purpose of a reservation is deemed to be reserved for the purposes indicated on the Scheme Map.

(b) Except as otherwise provided in this Part a person shall not carry out any development on land reserved under this Scheme, other than the erection of a boundary fence, without first applying for and obtaining the written approval of the Council.

(c) In giving its approval the Council shall have regard to the ultimate purpose intended for the reserve and shall in the case of land reserved for the purposes of a public authority confer with that authority before giving its approval.

(d) No provision of this Part shall prevent the continued use of land for the use for which it was being lawfully used immediately prior to the Scheme having the force of law, or the repair and maintenance, for which the prior consent in writing of the Council has been obtained, of buildings or works lawfully existing on the land.

2.2 (a) Where a Council refuses approval for the development of land reserved under the Scheme on the ground that the land is reserved for public purposes, or grants approval subject to conditions that are unacceptable to the applicant the owner of the land may, if the land is injuriously affected thereby, claim compensation for such injurious affection.

(b) Claims for such compensation shall be lodged at the office of the Council not later than six months after the date of the decision of the Council refusing approval or granting it subject to Conditions that are unacceptable to the applicant.

(c) In lieu of paying compensation the Council may purchase the land affected by such decision of the Council at a price not exceeding the value of the land at the time of refusal of approval or of the grant of approval subject to conditions that are unacceptable to the applicant.

PART III.—ZONES.

The use of the land within the scheme shall be determined by Town Planning Scheme No. 1 until such time as Town Planning Scheme No. 3 supercedes it.

PART IV.—GENERAL PROVISIONS.

4.1 Subdivision of Existing Lots.

Upon the coming into force of the Scheme all applications for subdivision within the area of the Scheme shall conform with the layout shown on the scheme map Stage 1 for the Area in which the subject land is located.

4.2 Development of Existing and Subdivided Lots.

Before commencing development of any lot within the scheme area the developer shall obtain Council's prior written approval to commence. In applying for such approval the applicant shall provide the following particulars:—

- (a) The full name and address of the applicant.
- (b) A description of the land and the particulars of the Certificate of Title.
- (c) The names, addresses and signatures of the registered proprietors and all other persons having an interest in the land and the nature of their interest.
- (d) The nature of the applicants interest in the land.
- (e) The purpose for which the applicant desires to use the land.
- (f) The nature of the building or buildings and other improvements on the land.
- (g) The nature of the buildings and other improvements the applicant desires to construct on or make to the land.
- (h) Floor plans, sections and elevations of any proposed buildings and a location plan for the purpose of identifying the site.

The Council may grant its approval with or without conditions, or may refuse to grant its approval to the application to commence development. In considering any such application the Council shall

have regard to the objectives of this scheme, and in particular the layout for the area in which the subject land is situated, as indicated in the area Scheme Map Stage 2.

If the Council shall have granted its approval to commence development, subject to conditions and any conditions shall not be fulfilled or complied with, the Council may revoke its approval.

Development approval shall be valid for a period of 2 years from the time of approval after which time, if no development has taken place, the approval shall lapse and be of no further effect.

If the Council shall not within 60 days of the receipt by it, of any application to commence development have conveyed its decision to the applicant, the application shall be deemed to have been refused.

If a person shall have applied for approval to commence development and the Council shall have refused such approval or it shall have been deemed to have been refused or such approval has been granted subject to conditions unacceptable to the applicant, he may appeal to the Minister for Urban Development and Town Planning in accordance with the provisions of the Act.

Stage 2.

4.3.1 Comprehensive Sub-Division.

Upon the receipt by Council of a petition requesting it to implement the provisions of Stage 2 of the Scheme for an area, bearing the signatures of the owners of land within an area of the scheme comprising such a number as to represent the owners of land having a rateable value of 50% or greater than the rateable value of the area as a whole, as shown in the ratebook of the Council; Council shall, by certified mail addressed to the address shown in the rate book, inform those owners of land within the area who are not signatories thereto of its content, invite their comments, and advertise its intention to consider the petition at least once in a newspaper circulating in the district.

Not less than 28 days after the date of first advertisement Council shall consider the petition and any comments received from the owners of land who were not signatories thereto and may accept or reject it.

Where Council accepts the petition the land within the area shall be resumed or otherwise acquired by the Council.

4.3.2 Those roads and rights of way which are shown on Land Use Maps but are not shown on the Scheme Maps—Stage 2 or are shown thereon as closed roads and closed rights of way shall be closed and the land used for the purposes shown on the Scheme Map Stage 2.

4.3.3 Scheme Work.

The following works shall be carried out:—

- (a) The Area to be developed shall be re-surveyed in conformity with the design shown on the Area Stage 2 Scheme Map with such minor variations as may with the approval of the Town Planning Board be determined by the Council.
- (b) The lands shown as roads on the Area Stage 2 Scheme Map shall be constructed and drained and any necessary earth-works undertaken.
- (c) All existing roads within the area shall, where considered desirable by the Council, be repaired and reconstructed.
- (d) The lands shown as footways on Area Stage 2 Scheme Map shall be set aside for that purpose and shall be paved.
- (e) Levelling filling and drainage works shall be carried out where considered necessary or desirable by the Council.
- (f) The lands shown as reserves on the Area Stage 2 Scheme Map shall be set aside for their designated purposes.
- (g) Sewage disposal facilities shall be provided throughout the Area, where necessary mains pumping stations and treatment works shall be installed outside the Area covered by the Scheme.

- (h) Potable water shall be reticulated throughout the Area and where necessary mains and pumping stations shall be installed outside the area covered by the Scheme.
- (i) The lands shown as public open space on the Stage 2 Scheme Maps for the Area shall be set aside for that purpose.
- (j) Development of public open space within the Area will be carried out.
- (k) Those buildings and fences which in the opinion of the Council interfere with the proper development of the Area according to the new subdivision shall be demolished or removed and in cases considered desirable by the Council such fences and buildings may be re-erected.
- (l) If economically feasible electric power lines shall be laid underground.

PART V.—FINANCE AND ADMINISTRATION.

5.1 Disposal of Land—General.

The Council may deal with or dispose of any land which it owns or which it has acquired pursuant to the provisions of the scheme in accordance with the Act and in conformity with the provision of the Scheme and for such purpose may make such agreements with other owners as it deems fit.

5.2 Disposal of Land—Stage 2 Provisions.

5.2.1 The lots existing within the area at the date of acceptance by Council of the petition referred to in clause 4.3.1 (hereinafter called "old lots") shall be valued at the date of acceptance of the petition and each owner shall be notified of the value so placed on the old lot.

5.2.2 The lots within the Area created by Stage 2 of the Area Scheme (hereinafter called "new lots") shall be valued as at the date of the acceptance by Council of the petition referred to in clause 4.3.1 as residential land on the basis that all works to be undertaken as part of the Stage 2 scheme have been carried out.

5.2.3 The valuation shall be made by the Chief Valuer of the State Taxation Department or by some person recommended by him to ascertain the value of the land assuming that there are no buildings, structures or fences thereon. If an owner shall object to the value placed on his old lot he may give notice of such objection to the Council within twenty eight (28) days after having been served with notice of the said value or revised value. If the valuer does not agree to change the value to a figure acceptable to the owner, the value shall be determined by arbitration in accordance with the provisions hereinafter contained.

5.2.4 If a value placed on a lot shall be changed as the result of an objection the valuer may reconsider the value placed on any other lots and make such revaluations as he considers just and equitable. The owners affected shall forthwith be notified of any change in value so made.

5.2.5 Owner's Value Ratio.

From the sum of the values of the New Lots within the Development Area shall be deducted the costs or estimated costs of the Area Scheme and the figure as ascertained is the net value of the New Lots. The Owner's Value Ratio is the relationship between the sum of the values of the Old Lots within the Development Area and the net values of the New Lots within the Development Area.

5.2.6 Owner's Interest in Scheme.

Each owner of an Old Lot or portion of an Old Lot in the Development Area shall be deemed to be entitled to an interest in the Area Scheme of a value equal to the value of his old lot or the portion thereof within the Development Area increased or decreased (as the case may be) in the ratio of the Owners Value Ratio determined in accordance with Clause 5.2.5 hereof.

5.2.7 Council's Land.

If the Council is or shall be the owner of any land in the Development Area other than as the responsible authority under the Scheme it shall

have similar rights to an owners value ratio replacements lots and otherwise as have other owners of land within the area.

5.2.8 Scheme Costs.

The cost or estimated costs of the following items comprise the Scheme Costs of each area:—

- (a) The administration costs of the Area Scheme including an amount to reimburse the Council for such overhead and supervision costs as may be incurred in the implementation of the Area Scheme.
- (b) The costs of the area Scheme Works to be carried out, less any contributions received from persons having benefit from the Scheme Works
- (c) All compensation payable and all costs and expenses of determining and settling compensation and any payment to be made under Clause 5.2.11 hereof.
- (d) The estimated compensation and costs payable under Clause 5.2.9 hereof.
The cost of acquisition of any land acquired by purchase within the Area.
- (e) The costs of repairing and upgrading drainage works outside the Area necessary for the proper drainage of the Area.
- (f) The costs of sewerage and water supply headworks pumping stations and other works outside the Area necessary for those services within the Scheme area.
- (g) The costs of extension of water mains and any contribution made or to be made to the Public Works Department in respect of sewerage and drainage works.
- (h) The provisions of underground electricity and gas services if such costs are incurred.
- (i) The costs of altering existing electricity, water sewerage, drainage, or telephone services or of providing exceptional services rendered necessary by the Area Scheme to the extent to which and in cases where the Council considers the cost justified.
- (j) The costs of the conduct of arbitration and litigation resulting from the implementation of the scheme.
- (k) All other costs and expenses which the Council shall be required to meet in order to complete the Area Scheme.

5.2.9 Estimate of Compensation.

In the event of any claims for compensation not having been settled at the time when the Council is ready to transfer lots pursuant to the provisions of the Scheme the Council may estimate the amount of compensation payable and the costs relating thereto and debit the Scheme with the amount so estimated. In the event of the Council so doing the difference between the estimated and the actual compensation payable shall be received or paid by the Council as the case may be.

5.2.10 Allocation and Disposal of New Lots.

The new Lots created by the re-survey of each Development Area will be dealt with as follows:—

- (a) Each owner of land within the Development Area shall be offered a new lot or lots zoned for residential purposes (hereinafter called "replacement lots") of a value as near as practicable to the owners interest in the Scheme as calculated according to Clause 5.2.6. The replacement lots shall be chosen and allocated as equitably as possible so that where practicable the replacement lots will have characteristics and location similar to those of the old lot acquired from the owner.
- (b) All the remaining lots in the Development Area (hereinafter referred to as "saleable lots") may be sold to pay the costs of the Area Scheme or otherwise dealt with in accordance with the Scheme.

5.2.11 Additional Damage or Inconvenience.

If an owner shall in the opinion of the Council suffer any additional damage or inconvenience by reason of the scheme the Council may offer to such owner such sum of money or additional lot as it (acting on the advice of the Chief Valuer of the State Taxation Department) considers equitable. The said offer shall be made with the offer mentioned in Clause 5.2.23 hereof to the intent that the owner may not accept the offer mentioned in Clause 5.2.12 either wholly or in part without accepting the offer in this Clause mentioned.

5.2.12 Nature of Offers.

In order that the total value of Lot or Lots offered, plus land, if any, retained by the owner, and payment in money, shall be equal to the owners interest in the scheme (as ascertained in accordance with Clause 5.2.6 hereof) the offers, (as ascertained in accordance with Clause 5.2.10 hereof) shall be made either with an offer of payment of money or subject to the owner making payment of money. The offer may be made in the alternative giving the owner the right to accept either a lot or lots subject to a payment by him or to accept no lots or a lesser number of lots with a payment by the Council to him.

5.2.13 The owners from whom land has been resumed but to whom no offer of land is made shall be offered a cash payment equal to that owners interest in the Scheme.

5.2.14 The offers mentioned in the above Clauses shall be made in writing to each of the said owners and served by registered post on him at his address appearing in the Rate Book of the Council and shall specify the New Lot in respect of which the offer is made. It shall also specify the owner's interest in the scheme, the valuations placed on the said lots and the payment to be made or received as the case may be, and how the amount is calculated.

5.2.15 If a drain has been or is to be laid across land within a New Lot such New Lot may be offered or sold expressly subject to the condition that the transferee shall grant to the Council or to the Public Works Department as decided by the Council a drainage easement over so much of the lots as is required for the drain. If the Council shall itself have granted an easement to the said Department the lot shall be transferred subject to such easement.

5.2.16 The offer shall specify a date not being less than twenty eight (28) days after the posting of the said offer within which the offer may be accepted.

5.2.17 The offer may be accepted by notice in writing to the Council at any time before the date specified in the said offer and if not accepted within such time shall, unless the time shall have been extended by the Council, be deemed to have been rejected.

5.2.18 If an offer is made on the alternative and if an owner does not accept all the lots offered to him the lots accepted by him shall be treated as being in payment on account of the owner's interest in the Area Scheme. The remainder of his interest in the Area Scheme shall be paid in cash.

5.2.19 An owner who accepts the offer shall be liable to pay to the Council all rates which would have been payable on the land acquired from him if such land had remained in the name of the owner until the transfer of the New Lots to him.

5.2.20 If an offer be accepted wholly or in part it shall be accepted by the owner on the basis that such acceptance is a complete bar to all claims for compensation which the owner may have had in respect of the resumption from him of the Old Lot in respect of which the offer was made and otherwise in respect of the operation of the Area Scheme but shall not bar him from participating in the profits of the Area scheme.

5.2.21 If an owner does not accept an offer wholly or in part he shall not be entitled to any interest under the Scheme or to participate in the Scheme profits.

5.2.22 Registration of Transfers.

The Council shall cause to be prepared and sent to those owners entitled transfers in respect of each lot offered and which has been accepted by the owner in accordance with the Area Scheme. If an owner shall fail to complete the transfer in accordance with the Transfer of Land Act 1893 as amended and return it to the Council for registration or if the owner shall fail to make payment of any money which may be due by him to the Council within twenty eight (28) days after having been called upon to do so by notice served by registered post on the owner at his address last known to the Council (which notice may be served with the Transfer) the Council may rescind any agreement whereby such owner is entitled to have the land the subject of the transfer transferred to him and thereupon such owner shall have a claim against the Council only for a cash payment equal to his interest in the Area Scheme and the land the subject of the transfer shall be treated as a rejected lot.

5.2.23 Saleable Lots and Rejected Lots.

Any lot offered to but not accepted by an owner in accordance with the Area Scheme or the subject of a transfer not completed as aforesaid may be dealt with by the Council as hereinafter appears.

5.2.24 The Council may sell the saleable lots and the rejected lots either by public auction tender or private contract as a whole or in separate lots upon such terms and conditions as the Council may think fit. In the event of a sale by private contract the price shall not be less than the price recommended by the Chief Valuer of the State Taxation Department unless after submitting the land for sale by public auction or tender that price has not been obtained.

5.2.25 If in the opinion of the Council it shall not prove necessary to sell all the saleable lots or rejected lots in order to pay the costs of the Area Scheme or it is otherwise desirable not to sell all such lots the Council may reallocate some or all of the lots unsold to owners where it considers it just and equitable to do so and the cash payment to be made or received under Clause 5.2.12 shall be adjusted accordingly.

5.2.26 The Council may instead of selling all or any of the saleable lots or rejected lots ascertain the value of them or those unsold from the Chief Valuer of the State Taxation Department and credit the Scheme with the value so ascertained and in that event the lots shall be the property of the Council and may be retained sold or otherwise dealt with in such a manner as the Council thinks fit.

5.2.27 Profits of Zone Scheme.

If the Area Scheme shall show a profit such profit shall be distributed among each of those owners of land within the Area of the Scheme who have accepted wholly or in part the offers mentioned in Clauses 5.2.11 to 5.2.14 in the proportion which the value of the owners old lot or portion thereof within the Scheme Area bears to the total value of the Old Lots within the Scheme Area whose owners have accepted wholly or in part the offer made to them pursuant to Clause 5.2.11 to 5.2.14. For the purpose of this Clause the values shall be those finally made pursuant to Clauses 5.2.1 and 5.2.3 hereof. The right to participate in the profits shall not in the absence of agreement devolve to any person not the owner of the land who accepted an offer made by the Council pursuant to this Scheme.

5.2.28 If an owner or other person entitled to portion of the profits of the Area Scheme cannot be found the Council may after the expiration of six (6) years from the date on which the owner's share in the profits was ascertained expend the amount of his portion of the profits in the improvement of the Scheme Area and thereafter such owner shall have no claim in respect of such money.

5.2.29 Loss.

If the Area Scheme shall show a loss the amount of the loss shall be borne by the owners in the same proportion as that specified in Clause 5.2.27

and each owner shall at the expiration of three (3) months from the service of a notice on him stating his proportion of the loss pay such amount to the Council.

5.2.30 Encumbrances on Title.

In the event of any land in the Scheme Area being subject to a registered mortgage charge or lease or to caveat to protect the interest of the purchaser mortgagee chargee or lessee the Council shall not make any payments to nor transfer a New Lot to the owner without the consent of all persons entitled to the benefit of the encumbrances or unless subject to similar encumbrances.

5.2.31 Rates and Taxes and Moneys Owing to Council.

The Council shall deduct from any moneys payable to an owner the amount of any unpaid rates or taxes and any other moneys owing by the owner to the Council. Except in the case of pensioners no new lot shall be transferred to an owner unless all moneys owing by him for rates and taxes have been paid.

5.2.32 Development Prior to the Scheme.

(1) The Council may enter into an agreement with a landowner or group of owners wishing to develop their land prior to the implementation of Stage 2 of the scheme.

(i) If the Council permits the development of land prior to the implementation of Stage 2 the owner or owners shall enter into an agreement in which they agree:

- (a) To subdivide and develop the land according to the Scheme within a time limit.
- (b) That the works shall be carried out under the supervision of the Council's officers and consultants and to pay all fees incurred in so doing.
- (c) To pay their proportion of the Scheme Costs.
- (d) To mortgage or charge specified lands to secure payment of any moneys payable to the Council.
- (e) To fulfil any other requirements that the Council may wish to impose after consulting its Solicitors.

(2) The owner or owners who develop land prior to the implementation of Stage 2 of the Scheme shall release Council from all claims for compensation in respect of the Scheme, and shall not be entitled to any interest in the Scheme or to participate in the profits of the Scheme.

5.2.33 Fences.

The Council shall not be liable to contribute to the costs of any fences on the boundaries of footways public open space or drainage reserves.

5.2.34 Powers of Council.

The Council in the conduct and management of the Scheme shall in addition to the powers and authorities hereinbefore mentioned have the following powers:—

- (a) To enter and inspect the land within the Scheme Area.
- (b) To enter into agreements or arrangements with the owners of any land within the Scheme Area.
- (c) To extend the time within which any offer of replacement lots may be accepted.
- (d) To acquire by purchase or otherwise any land or buildings within the Scheme Area.
- (e) To agree to the extension of time for payment of any moneys payable to it and to accept security for the payment thereof.
- (f) To postpone the implementation of the Scheme for any individual Area for such period as it thinks fit.
- (g) To transfer any land acquired by it in pursuance of this Scheme as compensation or part compensation and to enter into agreements relative to the determination and settling of compensation.

- (h) To dispose of any lots to which it becomes entitled as the owner of the land within the Scheme Area at the date of the coming into operation of this Scheme upon such terms and conditions as it may think fit. Without limiting the generality of the foregoing the Council may sell the lots singly or in groups and on the condition that buildings of a specified character with specific parking or other facilities shall within a limited period be constructed thereon or that the land and buildings be used for a specific purpose.
- (i) To enter into such agreements and arrangements with the Crown the State Energy Commission, the Public Works Department or other Government instrumentality or Statutory Authority as seem proper to the Council for any purpose connected with this Scheme or the carrying out of any works within the Scheme area.
- (j) To remove alter or demolish any building which obstructs the observance or carrying out of the Scheme.
- (k) To make minor variations to the survey design where necessary or desirable.
- (l) To let or lease on such terms and conditions as it thinks fit any land or buildings acquired by it pursuant to this Scheme.
- (m) With the consent in writing of all persons interested to vary allocation of New Lots to be offered to owners in accordance with the Scheme.

5.2.35 Arbitration.

Any dispute or difference as to the valuation of land hereof may be referred to the arbitration of a single arbitrator in manner provided by the Arbitration Act, 1895 or any statutory modification thereof for the time being in force and if the parties fail to agree upon any one arbitrator he may be nominated by the President for the time being of the Law Society of Western Australia.

5.2.36 Time Limit for Claims for Compensation.

Claims for Compensation by reason of the operation of the Scheme shall be made within six (6) months of the receipt of the offer referred to in Clause 5.2.10 hereof or if a notice of resumption or a notice of rescission under Clause 5.2.22 hereof has been given to a claimant claims may be made within six (6) months of the issue of such notice or if a notice of amended valuation under Clause 5.2.4 hereof has been given to a claimant claims may be made within six (6) months of the issue of such notice.

Adopted by resolution of the Council of the Shire of Albany at the ordinary meeting of the Council held on the 20th day of May, 1972, and the seal of the Municipality was pursuant to that resolution hereunto affixed in the presence of—

[L.S.] M. H. HOOD, President.
F. P. JAGO, Shire Clerk.

This Scheme Text is to be read in conjunction with the approved maps of the scheme described in Clause 1-2.

Recommended—

DAVID CARR,
Chairman of the Town Planning Board.

Dated the 7th day of November, 1978.

Approved—

JUNE CRAIG,
Minister for Urban Development and
Town Planning.

Dated the 10th day of November, 1978.

APPENDIX A.

to

Shire of Albany

Town Planning Scheme No. 7.

Schedule of Residential Development Areas.

Area No.; Date Scheme Map Adopted by Council;
Date Scheme Text Special Provisions Adopted
by Council; Date Scheme Approved; Remarks.

APPENDIX B.

to

Shire of Albany

Town Planning Scheme No. 7.

Schedule of Special Provisions applicable to individual development areas.

Special Provisions.

- Area No. (i) Lots created under Stage 1 scheme
1 which do not contain sufficient areas of land at at least R.L. 2.0 m to be filled to the satisfaction of the Councils Building Surveyor.
- (ii) The owners of Lots subdivided in accordance with Stage 1 Scheme, so as to create one or more lots fronting Seawolf Road to be responsible for the cost of upgrading the section of that road fronting the subdivided lot to provide an unkerbed gravel base road 6.7 m wide with a 5.6 m sealed surface constructed in accordance with the Councils standard specification.

TOWN PLANNING AND DEVELOPMENT ACT 1928 (AS AMENDED).

Advertisement of Approved Town Planning
Scheme Amendment.

City of Gosnells Town Planning Scheme No. 1—
Amendment No. 121.

T.P.B. 853/2/25/1, Pt. 121.

IT is hereby notified for public information, in accordance with section 7 of the Town Planning and Development Act, 1928 (as amended) that the Minister for Urban Development and Town Planning approved the City of Gosnells Town Planning Scheme Amendment on the 27th November, 1978, for the purpose of rezoning Part Lot 24 Albany Highway, Maddington from "Residential A", to "Shops and Local Business".

A. A. MILLS,
Mayor.
G. N. WHITELEY,
Town Clerk.

TOWN PLANNING AND DEVELOPMENT ACT, 1928 (AS AMENDED).

Notice that a Town Planning Scheme Amendment has been Prepared and is Available for Inspection.
City of Gosnells Town Planning Scheme No. 1—
Amendment No. 122.

T.P.B. 853/2/25/1, Pt. 122.

NOTICE is hereby given that the Council of the City of Gosnells in pursuance of its powers under the Town Planning and Development Act, 1928 (as amended) has prepared a Town Planning Scheme amendment for the purpose of Rezoning Part Lot 33 Canning Location 8, Albany Highway, Beckenham from "Rural" to "Special Site—Garden Centre and Nursery", with an appropriate Text Amendment to establish a nursery site class.

All plans and documents setting out and explaining the amendment have been deposited at Council Offices, Albany Highway/Mills Road, Gosnells, and will be open for inspection without charge during

the hours of 9.00 a.m. to 4.30 p.m. on all days of the week except Saturdays, Sundays and Public Holidays until and including the 8th January, 1979.

The plans and documents have also been deposited at the office of the Town Planning Department, Perth and will similarly be open for inspection for the same period between the hours of 10 a.m. and 4 p.m.

Any person who desires to make a submission on the amendment should make the submission in writing, in the form prescribed by the regulations and lodge it with the Town Clerk, Gosnells City Council, P.O. Box 23, Gosnells 6110 on or before the 8th January, 1979.

G. WHITELEY,
Town Clerk.

TOWN PLANNING AND DEVELOPMENT ACT,
1928 (AS AMENDED).

Notice that a Town Planning Scheme Amendment has been Prepared and is Available for Inspection.

City of Melville Town Planning Scheme No. 2—
Amendment No. 164.

T.P.B. 853/2/17/5, Pt. 164.

NOTICE is hereby given that the Council of the City of Melville in pursuance of its powers under the Town Planning and Development Act, 1928 (as amended) has prepared a Town Planning Scheme amendment for the purpose of

- (i) Amending the Scheme Boundary of the City of Melville Town Planning Scheme No. 2 between Stock Road, Bicton and Cunningham Street, Applecross—Parts of Swan Locations 73 and 74 Burke Drive and Dunkley Avenue, Attadale, Alfred Cove and Applecross;
- (ii) altering the boundary of the "Open Space Reserve—Parks and Recreation" accordingly; and
- (iii) removing the closed road along the Northern Boundaries of Lot 39, Pt Lot 10, Pt Lot 31, of Swan Location 74 and Pt Swan Location 74, from the "Communication Reserves—Roads" and including it in the "Open Space Reserve—Parks and Recreation".

All plans and documents setting out and explaining the amendment have been deposited at Council Offices, Almondbury Road, Ardross, and will be open for inspection without charge during the hours of 9.00 a.m. to 4.00 p.m. on all days of the week except Saturdays, Sundays and Public Holidays until and including the 8th January, 1979.

The plans and documents have also been deposited at the office of the Town Planning Department, Perth and will similarly be open for inspection for the same period between the hours of 10 a.m. and 4 p.m.

Any person who desires to make a submission on the amendment should make the submission in writing in the form prescribed by the regulations and lodge it with the Town Clerk, Melville City Council, P.O. Box 130, Applecross, 6153, on or before the 8th January, 1979.

R. H. FARDON,
Town Clerk.

TOWN PLANNING AND DEVELOPMENT ACT,
1928 (AS AMENDED).

Notice that a Town Planning Scheme Amendment has been Prepared and is Available for Inspection.

City of South Perth Town Planning Scheme
No. 2—Amendment No. 19.

T.P.B. 853/2/11/2, Pt. 19.

NOTICE is hereby given that the Council of City of South Perth in pursuance of its powers under the Town Planning and Development Act, 1928 (as amended) has prepared a Town Planning Scheme amendment for the purpose of Amending the Scheme Text as follows:

1. Clause 1.9—
 - (a) Inserting a new definition "Controlled Use Offices"; and
 - (b) modifying the existing definition of "professional offices".
2. Table 1-A—Amending the zoning uses in Table 1-A to include the use class "Controlled Use Offices" and apply it in respect to G.R.6C Zone only under the discretionary "AA" symbolised form of control.
3. Inserting a new Clause 3.16 to subject Professional and Controlled Use Offices to certain provisions.
4. Modifying the provisions of existing Clause 5.2 to provide for—
 - development standards for Professional and Controlled Office uses;
 - relief to small dwelling house lots built out on both sides by alien classes of development;
 - the conversion of existing buildings erected prior to the Scheme coming into operation, into offices;
 - restricting the use of buildings with sub standard floor levels and low lying sites, which have been converted for office purposes to a period of ten years;
 - landscaping requirements for office land uses.
5. Amending Table No. 11 of the Scheme Text by adding under the appropriate columns car parking space requirements for Controlled Use offices.
6. Substituting a new clause 5.16 for the existing clause 5.16 of the Scheme Text for the purpose of modifying the Scheme's combined uses parking provisions to meet multiple use requirements resulting from the introduction of controlled office uses.

Details of the amendment are set out in full in the amending document.

All plans and documents setting out and explaining the amendment have been deposited at Council Offices, Civic Centre, Sandgate Street, South Perth, and will be open for inspection without charge during the hours of 8.45 a.m. to 4.00 p.m. on all days of the week except Saturdays, Sundays and Public Holidays until and including the 8th March, 1979.

The plans and documents have also been deposited at the office of the Town Planning Department, Perth and will similarly be open for inspection for the same period between the hours of 10 a.m. and 4 p.m.

Any person who desires to make a submission on the amendment should make the submission in writing in the form prescribed by the regulations and lodge it with the Town Clerk, South Perth City Council, Sandgate Street, South Perth 6151 on or before the 8th March, 1979.

P. A. BENNETTS,
Town Clerk.

TOWN PLANNING AND DEVELOPMENT ACT,
1928 (AS AMENDED).

Advertisement of Approved Town Planning
Scheme Amendment.

Town of Albany Town Planning Scheme
No. 1—Amendment No. 61.

T.P.B. 853/5/2/1, Pt. 61.

IT is hereby notified for public information, in accordance with section 7 of the Town Planning and Development Act, 1928 (as amended) that the Minister for Urban Development and Town Planning approved the Town of Albany Town Planning Scheme Amendment on the 23rd October, 1978, for the purpose of Rezoning:—

- (a) Lot 1 of Plantagenet Locations 42 and 43 from "Rural and Public Building" to "Rural".
- (b) Lot 2 of Plantagenet Locations 42 and 43 from "Rural and Public Buildings" to "Public Buildings".

D. M. SIMPSON,
Mayor.
F. R. BRAND,
Town Clerk.

TOWN PLANNING AND DEVELOPMENT ACT,
1928 (AS AMENDED).

Notice that a Town Planning Scheme Amendment has been Prepared and is Available for Inspection.

Town of Canning Town Planning Scheme
No. 16—Amendment No. 151.

T.P.B. 853/2/16/18, Pt. 151.

NOTICE is hereby given that the Canning Town Council in pursuance of its powers under the Town Planning and Development Act, 1928 (as amended) has prepared a Town Planning Scheme amendment for the purpose of rezoning Lot 9 Mills Street, Bentley from "Single Residential Class 2" to "Special Business", to allow the establishment thereon of "Specialist Medical Consulting Rooms".

All plans and documents setting out and explaining the amendment have been deposited at Council Offices, 1317 Albany Highway, Cannington, and will be open for inspection without charge during the hours of 9.00 a.m. to 4.00 p.m. on all days of the week except Saturdays, Sundays and Public Holidays until and including the 8th January, 1979.

The plans and documents have also been deposited at the office of the Town Planning Department, Perth and will similarly be open for inspection for the same period between the hours of 10 a.m. and 4 p.m.

Any person who desires to make a submission on the amendment should make the submission in writing in the form prescribed by the regulations and lodge it with the Town Clerk, Canning Town Council, 1317 Albany Highway, Cannington 6107 on or before the 8th January, 1979.

N. I. DAWKINS,
Town Clerk.

TOWN PLANNING AND DEVELOPMENT ACT,
1928 (AS AMENDED).

Notice that a Town Planning Scheme Amendment has been Prepared and is Available for Inspection.

Town of Cockburn District Zoning Scheme No. 1—
Amendment No. 79.

T.P.B. 853/2/23/5, Pt. 79.

NOTICE is hereby given that the Cockburn Town Council in pursuance of its powers under the Town Planning and Development Act, 1928 (as amended) has prepared a Town Planning Scheme amendment for the purpose of Rezoning:

- (a) Portion of Lots 11, 4 and Jandakot AA 233 from "Rural and Other Commercial (Caravan Park)", to "Special Residential (Caravan Park)".
- (b) Portion of Lot 11 from "Other Commercial (Caravan Park)" to "Rural".

All plans and documents setting out and explaining the amendment have been deposited at Council Offices, 5 Boyd Crescent, Hamilton Hill, and will be open for inspection without charge during the hours of 9.00 a.m. to 4.00 p.m. on all days of the week except Saturdays, Sundays and Public Holidays until and including the 5th January, 1979.

The plans and documents have also been deposited at the office of the Town Planning Department, Perth and will similarly be open for inspection for the same period between the hours of 10 a.m. and 4 p.m.

Any person who desires to make a submission on the amendment should make the submission in writing in the form prescribed by the regulations and lodge it with the Town Clerk, Town of Cockburn P.O. Box 21, Hamilton Hill 6163, on or before the 5th January, 1979.

A. J. ARMAREGO,
Town Clerk.

TOWN PLANNING AND DEVELOPMENT ACT,
1928 (AS AMENDED).

Notice that a Town Planning Scheme Amendment has been Prepared and is Available for Inspection.

Shire of Armadale-Kelmscott Town Planning
Scheme No. 1—Amendment No. 139.

T.P.B. 853/2/22/1, Pt. 139.

NOTICE is hereby given that the Armadale-Kelmscott Shire Council in pursuance of its powers under the Town Planning and Development Act, 1928 (as amended) has prepared a Town Planning Scheme amendment for the purpose of amending the Scheme Text by inserting clauses to allow greater flexibility in fencing and setback requirements for uses of a generally industrial nature.

All plans and documents setting out and explaining the amendment have been deposited at Council Offices, Jull Street, Armadale, and will be open for inspection without charge during the hours of 9.00 a.m. to 4.00 p.m. on all days of the week except Saturdays, Sundays and Public Holidays until and including the 29th December, 1978.

The plans and documents have also been deposited at the office of the Town Planning Department, Perth and will similarly be open for inspection for the same period between the hours of 10 a.m. and 4 p.m.

Any person who desires to make a submission on the amendment should make the submission in writing in the form prescribed by the regulations and lodge it with the Shire Clerk, Armadale-Kelmscott Shire Council, P.O. Box 69, Armadale 6112, on or before the 29th December, 1978.

A. E. RASMUSSEN,
Shire Clerk.

TOWN PLANNING AND DEVELOPMENT ACT,
1928 (AS AMENDED).

Advertisement of Approved Town Planning
Scheme Amendment.

Shire of Augusta-Margaret River Town Planning
Scheme No. 8 (Molloy Island)—Amendment No. 2.

T.P.B. 853/6/3/5, Pt. 2.

IT is hereby notified for public information, in accordance with section 7 of the Town Planning and Development Act, 1928 (as amended) that the Minister for Urban Development and Town Planning approved the Shire of Augusta-Margaret River Town Planning Scheme Amendment on the 2nd November, 1978, for the purpose of amending the Scheme by adjusting the boundaries of the zones and Reserves and introducing a new Reserve on the Scheme Map described "Common Land" as depicted on the amending plan adopted by Council on the 11th May, 1978, and approved by the Minister for Urban Development and Town Planning.

C. S. SMITH,
President.
K. S. PRESTON,
Shire Clerk.

**TOWN PLANNING AND DEVELOPMENT ACT,
1928 (AS AMENDED).**

Advertisement of Approved Town Planning
Scheme Amendment.

Shire of Bayswater Town Planning Scheme No. 13
—Amendment No. 52.

T.P.B. 853/2/14/16, Pt. 52.

IT is hereby notified for public information, in accordance with section 7 of the Town Planning and Development Act, 1928 (as amended) that the Minister for Urban Development and Town Planning approved the Shire of Bayswater Town Planning Scheme Amendment on the 27th November, 1978, for the purpose of rezoning Lot 230 Swan Location V, corner of Guildford Road and Roberts Street, Bayswater from "Residential" to "Commercial".

A. E. WHITE,
Commissioner,

A. A. PATERSON,
Shire Clerk.

All plans and documents setting out and explaining the amendment have been deposited at Council Offices, Slade Street, Bayswater, and will be open for inspection without charge during the hours of 9.30 a.m. to 4.00 p.m. on all days of the week except Saturdays, Sundays and Public Holidays until and including the 8th March, 1979.

The plans and documents have also been deposited at the office of the Town Planning Department, Perth and will similarly be open for inspection for the same period between the hours of 10 a.m. and 4 p.m.

Any person who desires to make a submission on the amendment should make the submission in writing in the form prescribed by the regulations and lodge it with the Shire Clerk, Bayswater Shire Council, P.O. Box 27, Bayswater, 6053, on or before the 8th March, 1979.

A. A. PATERSON,
Shire Clerk.

**TOWN PLANNING AND DEVELOPMENT ACT,
1928 (AS AMENDED).**

Notice that a Town Planning Scheme Amendment has been Prepared and is Available for Inspection.

Shire of Bayswater Town Planning Scheme No. 13
—Amendment No. 66.

T.P.B. 853/2/14/16, Pt. 66.

NOTICE is hereby given that the Bayswater Shire Council in pursuance of its powers under the Town Planning and Development Act, 1928 (as amended) has prepared a Town Planning Scheme amendment for the purpose of amending the Zoning/Use Class Table to permit Automotive Repairs and Panel Beating in Light Industry or Industrial Zones.

**TOWN PLANNING AND DEVELOPMENT ACT,
1928 (AS AMENDED).**

Advertisement of Approved Town Planning
Scheme Amendment.

Shire of Esperance Town Planning Scheme No. 16
—Amendment No. 15.

T.P.B. 853/11/6/11, Pt. 15.

IT is hereby notified for public information, in accordance with section 7 of the Town Planning and Development Act, 1928 (as amended) that the Minister for Urban Development and Town Planning approved the Shire of Esperance Town Planning Scheme Amendment on the 3rd December, 1978, for the purpose of amending the entry relating to minimum set backs from boundaries in respect of G.R. (Duplex) development, in Clause 5.3 of Table B of the Scheme Text, as follows:—

Minimum Lot Area	Minimum Effective Frontage	Development Type	Maximum Plot Ratio	Minimum Number of Parking Spaces	Minimum Setback from boundaries in metres		
					Front	Side	Rear
1 000 m ²	20 m	2 (GR Duplex)	0.30	2 per D.U.	7.5	Minimum 2.4 metres each side or 1.5 metres on any side on which a garage is incorporated in the building structure.	7.5

M. J. ANDRE,
President.

E. L. CHOWN,
Shire Clerk.

**TOWN PLANNING AND DEVELOPMENT ACT,
1928 (AS AMENDED).**

Notice that a Town Planning Scheme Amendment has been Prepared and is Available for Inspection.

Shire of Manjimup Town Planning Scheme
No. 3—Amendment No. 29.

T.P.B. 853/6/14/17, Pt. 29.

NOTICE is hereby given that the Manjimup Shire Council in pursuance of its powers under the Town Planning and Development Act, 1928 (as amended) has prepared a Town Planning Scheme amendment for the purpose of rezoning Lot 29 of Manjimup Town Lot 256 from "Special Site—Motel", to "Residential".

All plans and documents setting out and explaining the amendment have been deposited at Council Offices, Rose Street, Manjimup, and will be open for inspection without charge during the hours of 8.30 a.m. to 4.00 p.m. on all days of the week except Saturdays, Sundays and Public Holidays until and including the 5th January, 1979.

The plans and documents have also been deposited at the office of the Town Planning Department, Perth and will similarly be open for inspection for the same period between the hours of 10 a.m. and 4 p.m.

Any person who desires to make a submission on the amendment should make the submission in writing in the form prescribed by the regulations and lodge it with the Shire Clerk, Manjimup Shire Council, P.O. Box 1, Manjimup 6258, on or before the 5th January, 1979.

M. DUNN,
Shire Clerk.

**TOWN PLANNING AND DEVELOPMENT ACT,
1928 (AS AMENDED).**

Notice that a Town Planning Scheme Amendment has been Prepared and is Available for Inspection.

Shire of Mundaring Town Planning Scheme
No. 1—Amendment No. 63.

T.P.B. 853/2/27/1, Pt. 63.

NOTICE is hereby given that the Mundaring Shire Council in pursuance of its powers under the Town Planning and Development Act, 1928 (as amended) has prepared a Town Planning Scheme amendment for the purpose of rezoning Lot 1, Great Eastern Highway, Greenmount, from "Place of Public Assembly" to "Residential".

All plans and documents setting out and explaining the amendment have been deposited at Council Offices, Mundaring, and will be open for inspection without charge during the hours of 9.00 a.m.-4.00 p.m. on all days of the week except Saturdays, Sundays and Public Holidays until and including the 8th March, 1979.

The plans and documents have also been deposited at the office of the Town Planning Department, Perth and will similarly be open for inspection for the same period between the hours of 10 a.m. and 4 p.m.

Any person who desires to make a submission on the amendment should make the submission in writing in the form prescribed by the regulations and lodge it with the Shire Clerk, Mundaring Shire Council, P.O. Box 20, Mundaring 6073, on or before the 8th March, 1979.

M. N. WILLIAMS,
Shire Clerk.

TOWN PLANNING AND DEVELOPMENT ACT,
1928 (AS AMENDED).

Notice that a Town Planning Scheme Amendment has been Prepared and is Available for Inspection.

Shire of Rockingham Town Planning Scheme
No. 1—Amendment No. 69.

T.P.B. 853/2/28/1, Pt. 69.

NOTICE is hereby given that the Rockingham Shire Council in pursuance of its powers under the Town Planning and Development Act, 1928 (as amended) has prepared a Town Planning Scheme amendment for the purpose of amending the Scheme Text by the introduction of development standards for Light Industrial Zones.

All plans and documents setting out and explaining the amendment have been deposited at Council Offices, Council Avenue, Rockingham, and will be open for inspection without charge during the hours of 9.00 a.m. to 4.00 p.m. on all days of the week except Saturdays, Sundays and Public Holidays until and including the 8th March, 1979.

The plans and documents have also been deposited at the office of the Town Planning Department, Perth and will similarly be open for inspection for the same period between the hours of 10 a.m. and 4 p.m.

Any person who desires to make a submission on the amendment should make the submission in writing in the form prescribed by the regulations and lodge it with the Shire Clerk, Rockingham Shire Council, P.O. Box 42, Rockingham 6168, on or before the 8th March, 1979.

D. J. CUTHBERTSON,
Shire Clerk.

TOWN PLANNING AND DEVELOPMENT ACT,
1928 (AS AMENDED).

Advertisement of Resolution Deciding to Prepare a Town Planning Scheme.

Town of East Fremantle District Scheme Town
Planning Scheme No. 2.

NOTICE is hereby given that the Council of the Town of East Fremantle on the 20th November, 1978, passed the following Resolution:—

Resolved that the Council, in pursuance of section 7 of the Town Planning and Development Act, 1928 (as amended), prepare the above Town Planning Scheme with reference to an area situate wholly within the Town of East Fremantle and enclosed within the inner edge of the black border on a plan now produced to the Council and marked and certified by the Town Clerk under his hand dated the 20th November, 1978 as "Scheme Area Map".

Dated this 8th day of December, 1978.

M. G. COWAN,
Town Clerk.

TOWN PLANNING AND DEVELOPMENT ACT,
1928 (AS AMENDED).

Advertisement of Resolution Deciding to Prepare a Town Planning Scheme.

Shire of Kellerberrin.

Town Planning Scheme No. 1.

NOTICE is hereby given that the Shire of Kellerberrin on the 17th of August, 1976, passed the following resolution:—

Resolved that the Council in pursuance of section 7 of the Town Planning and Development Act, 1928 (as amended) prepare the above Town Planning Scheme with reference to an area situate wholly within the Shire of Kellerberrin and enclosed within the inner edge of a broken black border on a plan now produced to the Council and marked and certified by the Shire Clerk under his hand dated the 17th August, 1976 as "Scheme Area Map".

Dated this 4th day of December, 1978.

B. R. THOMPSON,
Shire Clerk.

METROPOLITAN REGION TOWN PLANNING
SCHEME ACT, 1959-1976.

Metropolitan Region Scheme.

Notice of Amendment.

File 833/93; Amendment No. 238/33.

1. In accordance with the provisions of section 33 of The Metropolitan Region Town Planning Scheme Act, 1959-1976. The Metropolitan Region Planning Authority on the 23rd August, 1978, resolved to amend the Metropolitan Region Scheme as referred to in the First Schedule hereto.

2. Copies of the maps that form part of the Scheme which is being amended are available for public inspection free of charge, during normal office hours from Monday to Friday inclusive of each week, except on public holidays, at the places mentioned in the Second Schedule hereto.

3. Please take notice that any person who feels aggrieved by the Amendment may appeal to the Minister for Urban Development and Town Planning against the Amendment on the prescribed form. Forms of Notice of Appeal are available at the place of exhibition and shall be lodged in duplicate with the Secretary, Metropolitan Region Planning Authority, 22 St. George's Terrace, Perth, any time on or before 16th February, 1979.

H. R. P. DAVID,
Secretary,

Metropolitan Region Planning Authority.

First Schedule.

The Metropolitan Region Scheme is amended pursuant to Scheme 33 of the Metropolitan Region Town Planning Scheme Act, 1959-1976, by substituting Amendment Map Sheets 4/2 and 5/3 for the corresponding part of Map Sheets 4 and 5. The Amendment gives cognizance to an exchange of territory between the Shires of Swan and Chittering as published on pages 1378-1379 of the *Government Gazette* on 5th May, 1978. The amendment to the Metropolitan Region Scheme is shown in more detail on Metropolitan Region Planning Authority Plan No. 3.0195.

Second Schedule.

Public Inspection:

- (i) Office of the Town Planning Department, 2nd Floor, Oakleigh Building, 22 St. George's Terrace, Perth.
- (ii) Office of the Shire of Swan and the Shire of Chittering.
- (iii) State Reference Library, 40 James Street, Perth (between the hours of 9.00 a.m. to 9.45 p.m. Monday to Saturday and 2.00 p.m. to 5.00 p.m. on Sunday).

METROPOLITAN REGION SCHEME.

Notice of Resolution.

File No. 810/2/20/1.

NOTICE is hereby given that at its meeting on 22nd November, 1978, the Metropolitan Region Planning Authority acting pursuant to Clause 32 of the Metropolitan Region Scheme resolved to—

- (1) Define the area bounded by Lord Street, Wellington Street, Bennett Street and the southern boundary of the Inner Ring Road Controlled Access Highway Reservation as

being an area in respect of which the proposals contained in the Scheme relating to the area are to be reviewed by the Authority.

- (2) Require that every application for development of any class on the land so defined in paragraph (1) shall be referred to the Authority for determination.
- (3) Require that the City of Perth forward any application for development of any class on the land so defined in paragraph (1) to the Authority for its determination.

H. R. P. DAVID,
Secretary, M.R.P.A.

METROPOLITAN REGION SCHEME.

Notice of Amendment.

Amendment No. 242/15.

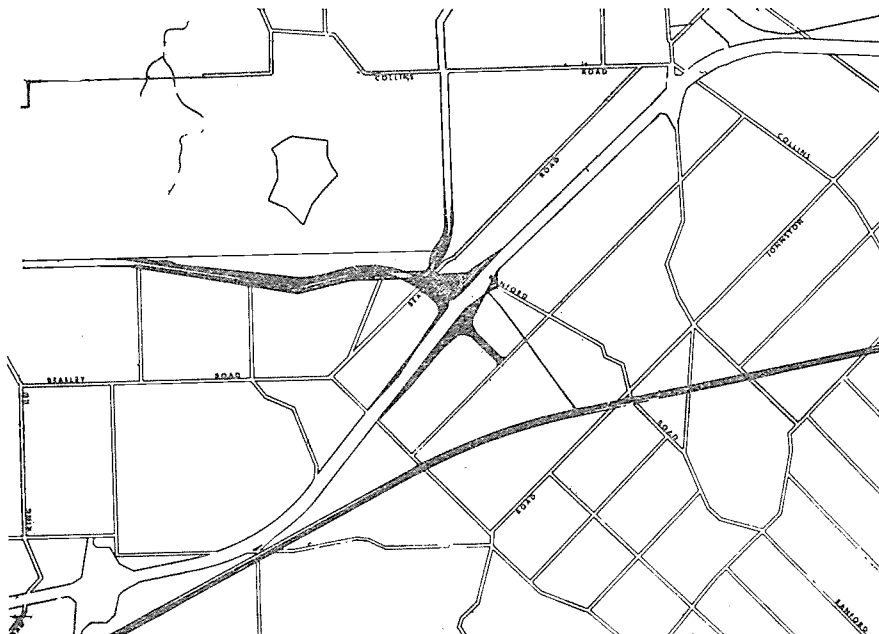
Files 833/87, 402/2/1/50.






NOTICE is hereby given in accordance with the provisions of Clause 15 of the Metropolitan Region Scheme that the Metropolitan Region Planning Authority on the 20th September, 1978, resolved to amend the Metropolitan Region Scheme by rezoning the land required for the revised South Street Roe Freeway interchange as shown on the accompanying schedule.

And please note that any person who feels aggrieved by the transfer of land from the Urban, Urban Deferred and Industrial zones to the Controlled Access Highway and Important Regional Roads Reservations may appeal to the Hon. Minister for Urban Development and Town Planning against the Amendment, in the prescribed form on or before 12th January, 1979.

H. R. P. DAVID,
Secretary, M.R.P.A.

Schedule.



-  CONTROLLED ACCESS HIGHWAY RESERVATION
-  IMPORTANT REGIONAL ROAD RESERVATION
-  URBAN ZONE
-  URBAN DEFERRED ZONE
-  INDUSTRIAL ZONE

APPENDIX A
REPORT NO

PART OF METROPOLITAN
REGION SCHEME MAP 16

METROPOLITAN REGION SCHEME.

Notice of Amendment.

Amendment 244/27.

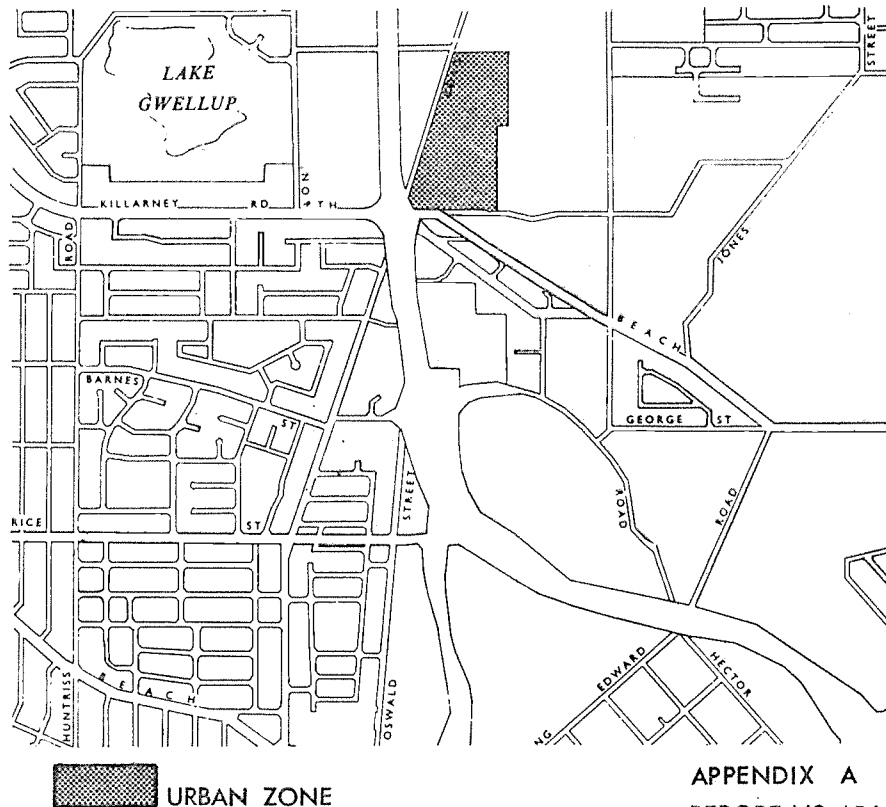
File 812/2/20/2.

NOTICE is hereby given in accordance with the provisions of Clause 27 of the Metropolitan Region Scheme that the Metropolitan Region Planning Authority on the 25th October, 1978, by resolution of the Authority transferred from the Urban Deferred Zone to the Urban Zone that area shown stippled on the plan in the schedule hereto.

H. R. P. DAVID,
Secretary, M.R.P.A.

23rd November, 1978.

Schedule.



PART OF METROPOLITAN
REGION SCHEME MAP 13

PUBLIC WORKS DEPARTMENT

Tenders, closing at West Perth at 2.30 p.m. on the dates mentioned hereunder, are invited for the following projects.

Tenders are to be addressed to the Minister (either for Works or for Water Supply, Sewerage and Drainage, as indicated on the tender document).

C/- Contract Office
Public Works Department,
Dumas House,
2 Havelock Street,
West Perth. Western Australia 6005

and are to be endorsed as being a tender for the relevant project.

The highest, lowest, or any tender will not necessarily be accepted.

Contract No.	Project	Closing Date	Tender Documents now available at
21422	Window Cleaning—Government Buildings (Metropolitan Area) —Contract—January 4th 1979 to January 3rd 1980	12/12/78	P.W.D., West Perth
21456**	Fremantle Hospital, South Terrace—Additions—Roof and Fascia Levels 10 and 11—Document 6.1.2	12/12/78	P.W.D., West Perth
21465	Craigie High School, Stage 4—Mechanical Services	12/12/78	P.W.D., West Perth
21466	Esperance High School, Classroom Additions 1978—Mechanical Services	19/12/78	P.W.D., West Perth Esperance Clerk of Courts Kalgoorlie P.W.D., A.D.

PUBLIC WORKS DEPARTMENT—*continued.*

Contract No.	Project	Closing Date	Tender Documents now available at
21467	Greenwood High School, Stage 4—Mechanical Services	12/12/78	P.W.D., West Perth
21468	Sale by Public Tender of Lot 7 Violet Street Geraldton	12/12/78	P.W.D., West Perth
21469	Sale by Public Tender, Portion of Toodyay Lot 24 being the balance of the land in C/T 13, Folio 249A	12/12/78	P.W.D., West Perth
21470	Greenwood High School, Stage 4 Additions—Electrical Installation (Nominated Sub Contract)	12/12/78	P.W.D., West Perth
21471	Craigie High School, Stage 4 Additions—Electrical Installation (Nominated Sub Contract)	12/12/78	P.W.D., West Perth
21472	Esperance High School, Classroom Additions 1978—Electrical Services (Nominated Sub Contract)	12/12/78	P.W.D., West Perth P.W.D., A.D., Kalgoorlie Esperance Clerk of Courts
21473	Bentley Technical School, Stage IV—Lift.....	19/12/78	P.W.D., West Perth
21474	Claremont Technical College, Art Studio—Mechanical Ventilation	12/12/78	P.W.D., West Perth
21477	York District High School—Administration and Staff Toilet Additions	12/12/78	P.W.D., West Perth
21479	North Innaloo Primary School—Alterations 1978	12/12/78	P.W.D., West Perth
21480	Frankland Water Supply—Construction of Excavated Tank	19/12/78	P.W.D., West Perth
21481 †	Bentley Technical College, Stage Four—Erection	19/12/78	P.W.D., West Perth
21482	Bentley Technical College, Stage Four—Mechanical Services	19/12/78	P.W.D., West Perth
21483	Sale by Public Tender, No. 35 McAndrew Street, Brunswick Junction, Being Location 4737.	19/12/78	P.W.D., West Perth
21484	North Cottesloe Primary School—Upgrading and Additions	19/12/78	P.W.D., West Perth
21485*	Leonora—New Hospital Erection	19/12/78	P.W.D., West Perth P.W.D., A.D., Kalgoorlie P.W.D., A.D., Geraldton Mining Registrar Leonora
21486	Central Midlands (Moora) Senior High School—Hostel Additions	19/12/78	P.W.D., West Perth Clerk of Courts, Moora P.W.D., A.D., Geraldton
21487	Rossmoyne Senior High School—Administration Additions	12/12/78	P.W.D., West Perth
21488	Picton Primary School—Upgrade	19/12/78	P.W.D., West Perth P.W.D., A.D., Bunbury
21489	Rosalie Primary School—Classroom Replacement and Upgrading	12/12/78	P.W.D., West Perth
21490	Osborne Park Primary School—Upgrade and Administration Additions	12/12/78	P.W.D., West Perth
21491	“Hillston” Stoneville, Cabin Block—Air Conditioning	19/12/78	P.W.D., West Perth
21492	The Queen Elizabeth II Medical Centre Podium and Ward Block—Sheet Vinyl, Vinyl Tiles and Synthetic Rubber Tiles—Basement to 2nd and 4th to 9th floors—Document 25.1.2	19/12/78	P.W.D., West Perth
21493	R. & I. Bank, Kewdale Stores—Additions 1978	9/1/79	P.W.D., West Perth
21494	Purchase and Removal of Radio Mast—Rear of Old Busselton Police Station, Queen Street, Busselton	19/12/78	P.W.D., West Perth
21495	Fremantle Hospital—Electrical Distribution—Building 2 x 800 KW Generating Sets	6/2/79	P.W.D., West Perth
21496	Bentley Technical School Stage 4—1978—Electrical Installation—Bill of Quantities Available 14/12/78	9/1/79	P.W.D., West Perth
21497	Central Midlands Senior High School—Moora Hostel—Additions 1978—Electrical Services (Nominated Sub Contract)	9/1/79	P.W.D., West Perth P.W.D., Geraldton
21498	North Cottesloe Primary School—Upgrading 1978—Electrical Installation (Nominated Sub Contract)	19/12/78	P.W.D., West Perth
21499	Albany Department of Agriculture—Office Additions 1978—Electrical Services (Nominated Sub Contract)	9/1/79	P.W.D., West Perth P.W.D., A.D., Albany
21500	North Merredin Primary School—Upgrade and Library/Resource Centre	9/1/79	P.W.D., West Perth P.W.D., A.D., Merredin
21501	Armadale Senior High School Administration—Extension and Library	19/12/78	P.W.D., West Perth
21502	Cunderdin District High School (Agricultural Wing) Classroom and Resource Centre—Additions	9/1/79	P.W.D., West Perth P.W.D., A.D., Northam Police Station, Cunderdin
21503	Port Hedland Water Supply—De Grey Supply—Main Strelley Pumping Station—Electrical Installation	9/1/79	P.W.D., West Perth
21504	Armadale Primary School, Additions 1979—Library Resource Centre	9/1/79	P.W.D., West Perth
21505	Purchase and Removal of surplus Bristol Classrooms at Armadale Primary School, Kwinana Senior High School, Tuart Hill Junior Primary School	19/12/78	P.W.D., West Perth
21506	Narrogin Agricultural High School—Addition of two rooms to two existing Flats	16/1/79	P.W.D., West Perth P.W.D., A.D., Narrogin
21507	Varley Primary School—Replacement School	16/1/79	P.W.D., West Perth P.W.D., A.D., Narrogin Police Station Ravensthorpe
21508	Serpentine Primary School—One additional classroom and upgrade	9/1/79	P.W.D., West Perth
21509	Fremantle Hospital, South Terrace Additions—Supply and Installation of Fire Alarm Equipment	16/1/79	P.W.D., West Perth
21511	Leonora New Hospital (1978)—Electrical Installation	16/1/79	P.W.D., West Perth P.W.D., A.D., Kalgoorlie
21512	West Armadale High School, Stage 1, 1979—Electrical Installation	23/1/79	P.W.D., West Perth

† Deposit on Documents \$200

** Deposit on Documents \$50.

* Deposit on documents \$150.

PUBLIC WORKS DEPARTMENT—Continued.
ACCEPTANCE OF TENDERS

Contract No.	Project	Contractor	Amount
21405	Castletown Primary School, (Esperance), 1978—Additions and Alterations	J. R. & A. H. Farrell	\$ 309 679.00
21387	The Queen Elizabeth II Medical Centre, Podium and Ward Block—Cabinets and Cupboards, First and Fourth Floors, Doc. 14.1.3	Commercial Furnishers Pty Ltd	245 532.00
21416	Orange Grove Primary School—3 Classroom Replacement and Upgrade, 1978	Readybuilt Accommodations (Aust.) Pty Ltd	92 929.00
21415	Cooinda Primary School—Two Classroom Addition	A. M. & M. J. Robertson	45 681.00
21430	Eastern Hills Senior High School—Additions and Alterations, 1979	Keywest Building Co. Pty Ltd	358 236.00
21410	Fremantle Hospital, South Terrace Additions—Cabinets, Cupboards, Shelving, Incidental Minor Joinery and Carpentry Work—Level 2, Doc. 14.1.1	Nollamara Cabinets & Joinery	61 764.00
21409	South Perth, Department of Agriculture—Two Storey Office Building, "E" Block	Greenvale Constructions Pty Ltd	1 562 000.00
21449	Fremantle Hospital, South Terrace Additions—Fire Rated Smoke Spill & Return Air Ducts	Bristile Ltd	119 990.50
21429	Harvey Senior High School, 1978—5 Classrooms and Library Extensions	A. Ietto & Company	237 850.00
21400	Wanneroo High School, Stage 3 Additions, 1978—Electrical Installation	Osborne Electrical Industries Pty Ltd	60 083.00
21426	Mukinbudin District High School, 8 Classrooms and Staff Areas—Electrical Services	Bricknell Electrics	26 535.00
21411	Castletown Primary School, (Esperance)—Electrical Installation	Bricknell Electrics	16 200.00
21427	Newton Moore High School—Stage 9	Devaugh	279 658.00
21412	Mullaloo Heights Primary School, Additions 1978—Electrical Installation	E.C.I. Electrics	10 470.00
21423	Herne Hill Primary School, Alterations and Additions—Electrical Services	Welshpool Electrical....	11 748.00

T. J. LEWIS
Under Secretary for Works.

PUBLIC WORKS ACT, 1902-1974.

Sale of Land.

P.V.O. 633/75.

NOTICE is hereby given that His Excellency the Governor has approved under section 29B (1) (a) (ii) of the Public Works Act, 1902-1974, of the use of the land hereinafter described, which was compulsorily taken or resumed under that Act for a public work, namely the Metropolitan Water Board—Drainage Purposes and has been used for that public work for a period of ten years or more and is no longer required for that work, but for another public work, namely Yancheep Controlled Access Road (Scarborough Beach Road/Hutton Street Section).

Land.

Portion of Perthshire Location Au being part of the land coloured blue and marked "Drainage Reserve" on LTO Plan 925, section D being part of the land in Certificate of Title Volume 38, Folio 307, as is more particularly delineated and coloured green and numbered (1) on Plan PWD. WA 50866.

Dated this 23rd day of November, 1978.

T. J. LEWIS,
Under Secretary for Works.

PUBLIC WORKS ACT, 1902-1974.

Sale of Land.

P.V.O. 633/75.

NOTICE is hereby given that His Excellency the Governor has approved under section 29B (1) (a) (ii) of the Public Works Act, 1902-1974, of the use of the land hereinafter described, which was compulsorily taken or resumed under that Act for a public work, namely the Metropolitan Water Supply—Main Conduit from Belmont Northwards

and has been used for that public work for a period of ten years or more and is no longer required for that work, but for another public work, namely Main Roads Department—Great Eastern Highway, Belmont—Road Purposes.

Land.

Portion of Swan Location 33 being part of the land on LTO Diagram 16426 and being part of the land in Certificate of Title Volume 1144, Folio 238, as is more particularly delineated and coloured green and numbered (4) on Plan PWD. WA 50866.

Dated this 23rd day of November, 1978.

T. J. LEWIS,
Under Secretary for Works.

ALBANY PORT AUTHORITY ACT, 1926-1976.

Notice.

Application to Lease.

IN accordance with the provision of section 25 of the Albany Port Authority Act, 1926-1976, it is hereby advertised that an application has been received from Brambles Manford for the lease of Lot 7B of Port land vested in the Albany Port Authority for a period exceeding three years for the storing of merchandise and other property.

Dated this 28th day of November, 1978.

B. J. E. HUDSON,
Managing Secretary.

NAVIGABLE WATERS REGULATIONS.

Water Ski Areas.

Harbour and Light Department,
Fremantle, 6th December, 1978.

ACTING pursuant to the powers conferred by regulation 48A of the Navigable Waters Regulations the Harbour and Light Department, by this notice, revokes sub-paragraph (1) (i) (ii) of the notice published in the *Government Gazette* on 3rd March, 1978, pursuant to the powers conferred by the Navigable Waters Regulations and substitutes the following:—

Swan River: Between a line from a spit post at or about the centre of Belmont Park Racecourse due east to the bank and a line between the two chimneys of the Swan Portland Cement Works on the southern bank and the chimneys of the brickworks on the northern bank. This area shall not be used for water skiing between the hours of 12 noon and 5 p.m. on those Sunday afternoons that the Maylands Yacht Club is conducting races.

C. J. GORDON,
Manager.

TOWN OF EAST FREMANTLE.

STATEMENT OF RECEIPTS AND PAYMENTS
FOR THE YEAR ENDED 30th JUNE, 1978.

Receipts.		\$
Rates	435 698.82
Licenses	2 363.00
Government Grants and Recoups	86 997.89
Central Road Trust Fund	16 672.00
Income from Property	166 959.42
Sanitation Charges	15 376.95
Town Planning	38.00
Fines and Penalties	346.14
Other Fees	3 406.89
Transfers from Trading Concern	13 373.73
All Other Revenue	19 147.27
		\$760 380.11

Payments.		\$
Administration:		
Staff Section	77 038.66
Membership Section	11 264.48
Debt Service	198 902.27
Public Works and Services:		
Streets, Roads and Bridges	158 629.08
Parks and Recreation Grounds	104 068.54
Buildings:		
Construction and Equipment	4 401.69
Maintenance	26 317.94
Rivers and Jetties—Maintenance	44.66
Town Planning	25 497.52
Health Services	8 767.01
Sanitation	47 317.03
Vermin Services	3 307.30
Building Control	5 555.20
By-Law Control	6 714.56
Recreation Officer	5 202.13
		\$ 57 218.11
Public Works Overhead	57 218.11
Less Allocated to Works and Services	57 218.11
Plant, Machinery, Tools:		
Purchases	3 974.56
Operation Costs	6 911.02
Less Allocated to Works and Services	6 911.02
Materials:		
Purchases	12 224.91
Less Allocated to Works	12 234.78
		Cr. 9.87
Donations and Grants:		
Statutory	39 899.67
Non Statutory	352.00
Transfer to Reserve Funds	7 000.00
		\$734 244.43

SUMMARY.

		\$
Debit Balance 1/7/1977	22 481.70
Plus Payments as per Statement	734 244.43
		756 726.13
Less Receipts as per Statement	760 380.11
		Credit Balance 30/6/1978 \$3 653.98

BALANCE SHEET AS AT 30th JUNE, 1978.

Assets.		\$
Current Assets:		
Cash at Bank	3 653.98
Sundry Debtors	66 332.23
Rates	788.64
Stock in Hand	61 326.27
Non-Current Assets:		
Trust Fund	115 782.13
Loan Capital Fund	14 526.26
Reserve Fund	1 399.00
Superannuation Fund	2 672.46
Covered Seating Trust Fund	7 474.53
E. F. Oval Grd. Dev. Trust Fund	14 526.26
Deferred Assets:		
Reserve Fund Contra	1 588 950.72
Fixed Assets:		
Freehold Land and Buildings	32 758.50
Furniture and Equipment	94 004.50
Plant and Tools	218 813.27
Other:		
Transport Trust Fund	\$2 223 008.75

Liabilities.		\$
Current Liabilities:		
Bank Overdraft	4 216.03
Non-Current Liabilities:		
Trust Fund	61 326.27
Reserve Fund	14 526.26
Superannuation Fund	1 399.00
Covered Seating Trust Fund	2 672.46
E. F. Oval Grd. Dev. Trust Fund	7 474.53
Deferred Liabilities:		
Loan Liabilities	1 652 225.20
		\$1 743 839.75

Summary.

		\$
Total Assets	2 223 008.75
Total Liabilities	1 743 839.75
		\$479 169.00
Municipal Accumulation Account	483 007.56
Less Parking Fund Accumulation Account	3 838.56
		\$479 169.00

Contingent Liability—The amount of interest in Loan Debentures issued and payable over the life of the loans, and not shown under the heading of Loan Liability is approximately \$1 187 769.62.

We certify that the figures and particulars above are correct.

M. G. COWAN,
Town Clerk.

I. G. HANDCOCK,
Mayor.

The audit of the books and accounts of the Town of East Fremantle for the financial year ended 30th June, 1978 and the Annual Statements of Account have been signed by us subject to our reports. Dated this 31st day of October, 1978.

R. F. ELLIOT, F.C.A.
D. E. HYDE, F.C.A.

SHIRE OF MT. MARSHALL.

IT is hereby notified for public information that Mr. Alan S. Reed has been appointed Acting Shire Clerk to the Shire of Mt. Marshall from 4th December, 1978, until further notice.

The appointment of Mr. H. J. Fraser is hereby cancelled.

J. M. HARDWICK,
President.

DOG ACT, 1976.

Town of Bassendean.

IT is hereby notified for public information that David Gardner has been authorised to impound and destroy dogs under the provisions of the Dog Act, 1976.

C. McCREED,
Town Clerk.

TOWN OF GERALDTON.

IT is hereby notified for public information that Mr. Richard John Sullivan has been appointed as an authorised person under the Dog Act, 1976, the By-laws relating to Removal and Disposal of Obstructing Animals and Vehicles and By-laws for the Safety Decency Convenience and Comfort of Persons in respect of Bathing No. 14, also appointed as a Parking Inspector under the Parking Facility By-laws, and is specifically authorised regarding the enforcement of the Caravan and Camping Grounds By-laws, the By-laws for the Prohibition of Playing of Golf on Reserves and Prohibition of Vehicles and Cattle on Reserves.

N. G. LEACH,
Town Clerk.

SHIRE OF COOLGARDIE.

IT is hereby notified for public information that Mr. Walter R. Saltmarsh has been appointed Building Surveyor, Shire of Coolgardie from the 4th December, 1978.

The appointment of Mr. Reginald Stubbs is hereby cancelled.

W. F. MOORE,
Shire Clerk/Supervisor.

LOCAL GOVERNMENT ACT, 1960-1978.

HEALTH ACT, 1911-1976.

Shire of Sandstone.

Memorandum of Imposing Rates and Charges.

To whom it may concern:

AT a meeting of the Council of the Shire of Sandstone held on the 7th day of September, 1978, it was resolved that the rates and charges specified hereunder should be imposed on all rateable property within the district of the Shire of Sandstone in accordance with the provisions of the above Acts.

Dated this 7th day of September, 1978.

P. D. LEFROY,
President.

Schedule of Rates and Charges.

General Rate:

- 20 cents in the dollar on Annual Values throughout the district;
- 5.5 cents in the dollar on Unimproved Values throughout the district;
- 6.25 cents in the dollar on Unimproved Values within the Prescribed Area (West of Vermin Proof Fence).

Charges:

- Sanitary Removals; \$40 per pan per annum.
- Rubbish Removals; \$20 per service per annum.

SHIRE OF WANNEROO.

Honorary Beach Inspector and Dog Control Officer.

IT is hereby notified for public information that Brian James Martin has been appointed an Honorary Beach Inspector and Dog Control Officer to the Shire of Wanneroo under the provisions of the Local Government Act, 1960-1978 and the Dog Act, 1976, to take effect from 22nd November, 1978.

N. S. BENNETTS,
Shire Clerk.

LOCAL GOVERNMENT ACT, 1960-1978.

Shire of Wongan-Ballidu.

NOTICE is hereby given that Mr Terrence Mayor has been appointed Building Surveyor to the Shire of Wongan-Ballidu, effective from 1st December, 1978.

By Order of the Council,
ALLAN SELKIRK,
Shire Clerk.

DOG ACT, 1976.

Shire of Wongan-Ballidu.

NOTICE is hereby given that Mr James Edward Cooper has been appointed an authorised officer to exercise power conferred by the Dog Act, 1976.

Dated the 30th day of November, 1978.

ALLAN SELKIRK,
Shire Clerk.

SHIRE OF BUSSELTON.

Loan Poll.

Proposed Loan (No. 114) of \$100 000.

IT is hereby notified for public information that the Loan Poll conducted on the 2nd December, 1978 resulted as follows:—

Yes Vote	417
No Vote	1 218
Informal	79
			1 714

17.45% of those eligible to vote, voted.

As the majority of eligible electors who voted were opposed to the Loan, the raising of the Loan is therefore forbidden.

P. S. HOLGATE,
Returning Officer.

TOWN OF CANNING.

IT is hereby notified for public information that Geoffrey Calder has been appointed as Poundkeeper, Ranger and Registering Officer pursuant to the provisions of the Dog Act, 1976, and section 450 of the Local Government Act.

The appointment of Allan Bruce Stanton as Poundkeeper, Ranger and Registering Officer is hereby cancelled.

N. I. DAWKINS,
Town Clerk.

SHIRE OF SHARK BAY.

IT is hereby notified for public information that Graeme Edward Wheeler has been appointed Acting Shire Clerk from 30th November, 1978, until further notice.

D. M. THOMSON,
President.

LOCAL GOVERNMENT ACT, 1960-1978.

Shire of Boulder.

Notice of Intention to Borrow.

Proposed Loan (No. 58) of \$10 000.

PURSUANT to section 610 of the Local Government Act, 1960-1978, the Boulder Shire Council hereby gives notice that it proposes to borrow money by the sale of a debenture on the following terms for the following purpose. Terms: \$10 000 for a period of fourteen (14) years repayable at the Civic Centre, Administration Office, Davidson Street, Kalgoorlie, by twenty eight (28) half yearly instalments of principal and interest. Purpose: Additional funds

to meet part cost of erection of toilet, changeroom and amenities building at Cruickshank Sports Arena.

Plans, specifications and an estimate of cost as required by section 609 of the Local Government Act, 1960-1978 are open for inspection at the office during normal office hours for a period of thirty five (35) days after publication of this notice.

Dated this 8th day of December, 1978.

D. C. DAWS,
President.
R. G. HADLOW,
Shire Clerk.

LOCAL GOVERNMENT ACT, 1960-1978.

Shire of Carnarmah.

Notice of Intention to Borrow.

Proposed Loan (No. 79) of \$8 000.

PURSUANT to section 610 of the Local Government Act, 1960-1978, the Carnarmah Shire Council hereby gives notice that it proposes to borrow money, by the sale of debentures, on the following terms and for the following purpose:— \$8 000 for a period of five (5) years at ruling rate of interest, repayable at The Office of the Superannuation Board, Perth, by Ten (10) equal half yearly instalments of principal and interest. Purpose: Purchase of house and land, Lot 6 McPherson Street, Carnarmah.

Plans, specifications and estimates as required by section 609, are open for inspection at the office of the Council during office hours, for thirty-five (35) days after the publication of this notice.

F. C. G. LUCAS,
President.
R. S. DUTCH,
Shire Clerk.

LOCAL GOVERNMENT ACT, 1960-1978.

Shire of Greenough.

Notice of Intention to Borrow.

Proposed Loan (No. 21) of \$35 000.

PURSUANT to section 610 of the Local Government Act, 1960-1978, the Greenough Shire Council hereby gives notice that it proposes to borrow money, by the sale of a debenture or debentures, on the following terms for the following purpose: Loan No. 21 of \$35 000 for a period of five (5) years repayable at Greenough Shire Council Office, Utakarra, by ten (10) equal half-yearly instalments of principal and interest. Purpose: Road construction—50/50 cost sharing of Highbury Street construction with Town of Geraldton from Glenview Street to John Wilcock High School.

Plans, specifications, estimates and statements required by section 609 of the Local Government Act, 1960-1978, are open for inspection at the Council Office, Utakarra, during normal office hours for thirty-five days (35) days after publication of this notice.

Note: It is the opinion of the Council of the Shire of Greenough that the road extension will specifically benefit, to a greater extent than other residents of the Shire, those situated in the Tarcoola Ward of the Shire of Greenough. Accordingly, a differential rate, calculated to yield the amount of the annual loan repayment will be imposed on that Ward each financial year for the duration of the loan.

Dated this 30th day of November, 1978.

G. S. GARBATT,
President.
R. G. BONE,
Shire Clerk.

LOCAL GOVERNMENT ACT, 1960-1978.

Shire of Katanning.

Notice of Intention to Borrow.

Proposed Loan (No. 88) of \$30 000.

PURSUANT to section 610 of the Local Government Act, 1960-1978, the Katanning Shire Council hereby gives notice that it proposes to borrow money by the sale of a debenture, on the following terms and for the following purpose: \$30 000 for ten years repayable at the Office of the Council, Austral Terrace, Katanning by twenty equal half yearly instalments of Principal and Interest. Purpose—Amenities Block at O'Callaghan Park.

Plans and specifications and estimates of the cost thereof and statement required by section 609 of the Act are open for the inspection of ratepayers at the office of the Council for thirty-five (35) days after the publication of this notice during office hours.

Dated this 1st day of December, 1978.

R. S. ANDERSON,
President,
T. S. RULAND,
Shire Clerk.

LOCAL GOVERNMENT ACT, 1960-1978.

Shire of Koorda.

Notice of Intention to Borrow.

Proposed Loans (No. 89) of \$100 000 and (No. 90) of \$300 000.

PURSUANT to section 610 of the Local Government Act, 1960-1978, the Shire of Koorda hereby gives notice that it proposes to borrow the under-mentioned funds in the years indicated by the sale of a debenture or debentures on the following terms and for the following purpose: \$400 000 for a period of 20 years repayable to the Superannuation Board, St. George's Terrace, Perth by 40 yearly repayments of principal and interest. Purpose: Construction of a Deep Sewerage Scheme in Koorda.

Loan No. 89—1978/1979—\$100 000.
Loan No. 90—1979/1980—\$300 000.

Plans, specifications, estimates and statements, as required by section 609 of the Act, are available for inspection by ratepayers at the office of the Council during office hours for a period of thirty-five (35) days from the publication of this notice.

Rating for the proposed Scheme, will be imposed on the scheme area only.

Dated this 30th day of November, 1978.

W. J. McNEE,
President.
W. FELGATE,
Shire Clerk.

LOCAL GOVERNMENT ACT, 1960-1978.

Shire of Koorda.

Notice of Intention to Borrow.

Proposed Loan (No. 95) of \$14 000.

PURSUANT to section 610 of the Local Government Act, 1960-1978, the Koorda Shire Council hereby gives notice that it proposes to borrow money by sale of a debenture or debentures on the following terms and for the following purpose: \$14 000 for a period of 20 years repayable to the Rural and Industries Bank, Barrack Street, Perth by 40 half yearly instalments of principal and interest. Purpose: Grassing of the oval on the Koorda Community Recreation Ground and purchase of ancillary equipment.

Plans and specifications and estimates of costs as required by section 609 are open for inspection at the Office of the Council during business hours for 35 days after publication of this notice.

Dated this 28th day of November, 1978.

W. J. McNEE,
President.
W. FELGATE,
Shire Clerk.

ERRATUM.

Department of Local Government,
Perth, 6th December, 1978.

L.G. WP-4-4A.

IN the notice published in the *Government Gazette* dated 1st December, 1978, (page 4553) under the heading, "Local Government Act, 1960-1978, Lease of Land, Shire of East Pilbara", the heading should read, "Local Government Act, 1960-1978, Lease of Land, Shire of West Pilbara".

R. C. PAUST,
Secretary for Local Government.

LOCAL GOVERNMENT ACT, 1960-1978.

P-5-4.

I, MARGARET JUNE CRAIG, Minister for Local Government, acting pursuant to subsection (4a) of section 533 of the Local Government Act, 1960-1978, at the request of the Council of the City of Perth, declare that the land specified in the schedule to this notice is land to which subsection (4a) of section 533 of the Local Government Act, 1960-1978, applies.

Dated this 23rd day of November, 1978.

JUNE CRAIG,
Minister for Local Government.

Schedule.

Lot or Loc. No.; Diagram No.; Volume; Folio.
Pt Lot H115; D1601; 1312; 845.

LOCAL GOVERNMENT ACT, 1960-1978.

Municipal Elections.

Department of Local Government,
Perth, 30th November, 1978.

IT is hereby notified, for general information, in accordance with section 129 of the Local Government Act, 1960-1978, that the following persons have been elected Members of the undermentioned Municipalities to fill the vacancies shown in the particulars hereunder:—

Date of Election; Member Elected, Surname, Christian Name; Ward; Occupation; How vacancy occurred: (a) Effluxion of time, (b) Resignation, (c) Death; Name of Previous Member; Remarks.

City of Nedlands.

24/11/78; Stewart, Roderick James; Hollywood; Business Economist; (b); Treloar, D. W. G.; Extraordinary Unopposed.

Shire of Cranbrook.

24/11/78; Bigwood, Richard McLennan; Bokerup Unicum; Farmer; (c); Jenezon, B. M.; Extraordinary.

Town of Cottesloe.

25/11/78; McPhail, Duncan Garfield; North; Public Accountant; (c); O'Mahony, F. K.; Extraordinary.

R. C. PAUST,
Secretary for Local Government.

PUBLIC WORKS ACT, 1902-1972.

Sale of Land.

NOTICE is hereby given that His Excellency, the Governor, has authorized under section 29 (7) of the Public Works Act, 1902-1972, the sale by the State Energy Commission by public auction or private treaty of the land hereunder described, such land no longer being required for the work for which it was taken:—

Morawa Lot 357 and being the whole of the land contained in Certificate of Title Volume 124, Folio 199A.

W. C. HERON,
Secretary.

FACTORIES AND SHOPS ACT, 1963-1978.

Order.

I, RAYMOND JAMES O'CONNOR, the Minister for the time being charged with the administration of the Factories and Shops Act, 1963-1978 acting pursuant to the provisions of subsection 12 of section 92A of the Act, do hereby—

- (a) exempt the shops in the areas specified in the Schedule 1 to this Order from the provisions of Division II of Part IX of the Act until 9.00 p.m. during the following periods, all dates being inclusive:—
- (i) January 1, 1979 to February 11, 1979
 - (ii) March 3, 1979 to March 5, 1979
 - (iii) April 14, 1979 to April 17, 1979
 - (iv) April 25, 1979
 - (v) May 12, 1979 to May 27, 1979
 - (vi) June 2, 1979 to June 4, 1979
 - (vii) August 25, 1979 to September 9, 1979
 - (viii) October 6, 1979 to October 8, 1979
 - (ix) December 14, 1979 to December 24, 1979
 - (x) December 26, 1979 to December 31, 1979.

Schedule 1.

The Townsite of Albany.
The Townsite of Busselton.
The Townsite of Denmark.
The Townsite of Kalbarri.
The Townsite of Mandurah.
The Townsite of Rockingham.
The Townsite of Rockingham Park.
The Townsite of Safety Bay.
The Townsite of Shoalwater Bay.
The Townsite of Two Rocks.

- (b) exempt the shops in the areas specified in the Schedule 2 to this Order from the provisions of Division II of Part IX of the Act until 7.30 p.m. on each Saturday during the following periods, all dates being inclusive:—

- (i) December 1, 1978 to December 31, 1978
- (ii) January 1, 1979 to December 31, 1979.

Schedule 2.

The Townsite of Geraldton.
The Shire of Greenough.

R. J. O'CONNOR,
Minister for Labour and Industry.

FACTORIES AND SHOPS ACT, 1963-1978.

Order.

I, RAYMOND JAMES O'CONNOR, the Minister for the time being charged with the administration of the Factories and Shops Act, 1963-1978, acting pursuant to the provisions of section 7 of that Act, do hereby—

- (a) declare that the provisions of the Factories and Shops Act, 1963-1978, except the provisions thereof relating to Industrial Awards and Agreements do not apply—

- (i) between the hours of 6.00 p.m. and 10.00 p.m. on the 1st December, 1978 and
(ii) between the hours of 2.00 p.m. and 10.00 p.m. on the 2nd December, 1978 and
(iii) between the hours of 10.00 a.m. and 4.00 p.m. on the 3rd December, 1978

to that part of the Belmont Park Racecourse complex upon which the Models and Hobbies Expo and Toy Fair will be held; and

- (b) subject the exemption granted by paragraph (a) of this Order to the conditions that goods that are on stalls or that are

exhibits forming part of that exhibition and are not goods prescribed to be exempted goods under the Shops (Exempted Goods) Regulations 1974 shall not be sold, on Sunday, 3rd December, 1978 at that place.

R. J. O'CONNOR,
Minister for Labour and Industry.

Approved by His Excellency the Governor in Executive Council this 23rd day of November, 1978.

R. D. DAVIES,
Clerk of the Council.

CONSTRUCTION SAFETY ACT, 1972-77

(Section 7 (2))

INSTRUMENT OF DECLARATION

IN exercise of the power conferred by sub-section 2 of Section 7 of the Construction Safety Act, 1972-77, the Minister for Mines and the Minister for Labour and Industry hereby jointly declare that the provisions of the Construction Safety Act, 1972-77, shall apply as from the service of this notice until the completion of the work specified in Column 4 of the Schedule to such work that is to be or is being constructed on or about the mine or part of the mine specified herein.

SCHEDULE

Column 1 Name of Company	Column 2 Location	Column 3 Mine or Part of Mine	Column 4 Description of Work
ALCOA of Australia Ltd	Pinjarra	Power house	Construction of a 75 m high concrete chimney

ANDREW MENSAROS,
Minister for Mines.

R. J. O'CONNOR,
Minister for Labour and Industry.

Dated this 27th day of November, 1978.

INDUSTRIAL ARBITRATION ACT, 1912

IN accordance with the provisions of section 167 (5) of the Industrial Arbitration Act, 1912, notice is hereby given that the undermentioned awards have been dealt with.

R. R. ELLIS,
Industrial Registrar.

The undermentioned awards have been amended:—

Award	No.	Amendment	Date Made	Date of Operation
Ambulance Service Workers	50/68	Order No. 551 of 1978 (Consolidation)	25/10/78	29/10/78
Boilermaking (State Engineering Works)	9/57	Order No. 501 of 1978 (Overtime and Sunday Time)	30/10/78	30/10/78
Cafeteria, Catering and Tea Attendants (Government)	21/72	Order No. 491 of 1978 (Wages)	11/10/78	1/10/78
Catering Workers (Food Services Management)	22/76	Order No. 493 of 1978 (Wages)	11/10/78	1/10/78
Catering Workers (Industrial)	29A/74	Order No. 338 of 1978 (Arrangement, Additional Rates for Ordinary Hours, Part time Workers, Sick Leave, Bereavement Leave, Holidays, Annual Leave, Wages, District Allowances, Apprentices, Break-downs)	10/10/78	9/8/78
Concrete Masonry Block Manufacturing	28/69	Order No. 466 of 1978 (District Allowance)	13/10/78	8/10/78
Engine Drivers (Electric Power Stations—Shire Councils—N.W. Ports and Others)	24/64	Order No. 433 of 1978 (Shift Work)	26/10/78	26/10/78
Engine Drivers (Gold Mining)	37/47	Order No. 432 of 1978 (Shift Work)	26/10/78	26/10/78
Engine Drivers (Municipality of Kalgoorlie)	5/60	Order No. 430 of 1978 (Shift Work)	26/10/78	26/10/78
Engine Drivers (North West Abattoirs)	4/69	Order No. 434 of 1978 (Shift Work)	26/10/78	26/10/78
Engineering and Building Trades Foremen and Sub-Foremen (Government)	15/73	Order No. 342 of 1978 (District Allowance)	17/10/78	17/10/78

INDUSTRIAL ARBITRATION ACT, 1912—*continued*

Award	No.	Amendment	Date Made	Date of Operation
Engine Drivers (S.E.C.)	15/77	Order No. 76 of 1978 (Allowances and Special Provisions)	24/10/78	20/10/78
Engine Drivers (Country Pumping Stations)	43/65	Order No. 431 of 1978 (Shift Work)	26/10/78	11/9/78
Funeral Directors' Assistants	18/62	Order No. 665 of 1977 (Meal Times and Meal Allowances, Holidays and Annual Leave, Sick Leave, Payment of Wages)	17/10/78	17/10/78
Gate, Fence and Frames Manufacturing	24/71	Order No. 527 of 1978 (Wages, Supplementary Payments)	30/10/78	1/9/78
Hospital Employees (Perth Dental Hospital)	4/70	Order No. 67 of 1978 (Wages)	13/10/78	1/5/78
Hospital Employees (Nursing Aides and Assistants) (Government)	40/59	Order No. 419 of 1977 (Overtime)	13/10/78	13/10/78
Hospital Salaried Officers (Nursing Homes)	18/74 & 19/74	Order No. 207 of 1978 (Salaries)	2/10/78	2/10/78
Hostel Workers (Aged and Disabled Persons Hostels)	5/76	Order No. 489 of 1978 (Wages)	11/10/78	1/10/78
Hospital Salaried Officers	39/68	Order No. 484 of 1978 (Motor Vehicle Allowance)	20/10/78	1/7/78
Iron Ore Production and Processing (Mt. Newman)	ACR 133 of 1977			
Marine Stores	13/58	Order No. 514 of 1978 (Annual Leave)	25/10/78	25/10/78
Motel, Hostel, Service Flats and Boarding House Workers	29/74	Order No. 490 of 1978 (Wages)	11/10/78	1/10/78
Nurses (Public Hospitals)	6/68	Order No. 219 of 1978 (Special Allowances and Wages)	13/10/78	13/10/78
Paint and Varnish Making	22/57	Order No. 506 of 1977 (Consolidation)	11/10/78	11/10/78
Quarry Workers	13/68	Order No. 471 of 1978 (District Allowance)	13/10/78	8/10/78
Restaurant, Tearoom and Catering Workers	49/68	Order No. 492 of 1978 (Wages)	11/10/78	1/10/78
Stevedoring Supervisors	10/74	Order No. 545 of 1978 (Definitions, Wages, District Allowance, Shift Hours and Additional Payment for such Hours and for Weekend Work, Minimum Payment, Double Headers, Meals and Meal Allowance, Duty Away from Home Port, Special Rates and Allowances and Supply of Clothing)	23/10/78	1/7/78
Tea Attendants and Canteen Workers	27/74	Order No. 488 of 1978 (Wages)	16/10/78	1/10/78
Wool Scouring and Fellmongery	39/59	Order No. 519 of 1978 (Holidays and Annual Leave)	25/10/78	25/10/78

PLANT DISEASES ACT, 1914-1978.

Department of Agriculture,
South Perth, 5th December, 1978.

Agric. No. 438/76.

I, THE UNDERSIGNED MINISTER FOR AGRICULTURE, being the Minister charged with the administration of the Plant Diseases Act, 1914-1978, acting in the exercise of the power in this behalf conferred upon me by section 7(2) of the said Act do hereby appoint Bruce Thomas Douglas as an Inspector under the said Act for the period ending December 17, 1979.

R. C. OLD,
Minister for Agriculture.

PLANT DISEASES ACT, 1914-1978.

Department of Agriculture,
South Perth, 5th December, 1978.

Agric. 878/78.

I, THE UNDERSIGNED MINISTER FOR AGRICULTURE, being the Minister charged with the administration of the Plant Diseases Act, 1914-1978, acting in the exercise of power in this behalf conferred on me by Regulation 5A of the Compulsory Fruit Fly Baiting Regulations under the Plant Diseases Act, do hereby appoint:

Anthony Jackson, 92 Ventnor Street, Wagin;
and

William Chapman Wright, Johnson Street,
Wagin,

as members of the Wagin Fruit Fly Foliage Baiting Scheme Committee to fill the vacancies caused by the resignation of G. Kent and J. Weller respectively.

R. C. OLD,
Minister for Agriculture.

EDUCATION ACT, 1928-1978

Declaration of School Boundaries Pursuant to Paragraph (b) of Subsection (2) of Section 21

THE Hon. Minister for Education has declared that the children attending in 1978 the Government primary schools listed hereunder and proceeding to a Government secondary school in 1979 shall attend the secondary school as directed. The only exceptions shall be those stated in this notice or in cases where pupils have changed their place of residence, or where written approval for attendance elsewhere has been obtained from the undersigned.

D. MOSSENSON,
Director-General of Education.

Secondary Schools and Their Contributory Primary Schools

NOTE:

* Indicates that the school has restricted years (grades) in 1978 and thus does not contribute as such in 1979 to the secondary school against which listed.

† Indicates that the school is to change its status from high school in 1978 to senior high school in 1979.

‡ Indicates that the school is to open in 1979.

Secondary Schools	Contributory Primary Schools	Options, Exceptions, if any
Applecross Senior High	Applecross Ardross Booragoon Mount Pleasant	Children from Booragoon Primary School have the option of attending either Applecross Senior High School or Melville Senior High School.
Armadale Senior High	Armadale Byford Challis Forrestdale Gwynne Park Hopelands Jarrahdale Kingsley Mundijong Neerigen Brook Serpentine	Children from Challis Primary School living in the area northwest of Williams Road have the option of attending either Armadale Senior High School or Kelmscott Senior High School. Children from Challis Primary School living in Williams Road (both sides) and southeast thereof shall attend Armadale Senior High School. Children from Kingsley Primary School living in the area south of Twelfth Avenue, on the east side of Albany Highway between Twelfth Avenue and Walter Street and east thereof, and south of Walter Street and its extension eastwards, shall attend Armadale Senior High School. Children from Kingsley Primary School living in Twelfth Avenue (both sides) and north thereof, on the west side of Albany Highway between Twelfth Avenue and Walter Street and west thereof, and in Walter Street (both sides) and the extension eastwards and north thereof shall attend Kelmscott Senior High School.
Balcatta Senior High	Balcatta Birrilee Lake Gwelup Takari * West Balcatta	
Balga Senior High	Balga North Balga Warripendi Westminster	Children from Westminster Primary School living in Arkana Road (both sides) and north thereof have the option of attending either Balga Senior High School or Mirrabooka Senior High School. Children from Westminster Primary School living in the area south of Arkana Road shall attend Mirrabooka Senior High School.
Belmont Senior High	Belmay Belmont Cloverdale Redcliffe Tranby Whiteside	Children from Cloverdale Primary School living in Fulham Street (both sides) and southeast thereof have the option of attending either Belmont Senior High School or Kewdale Senior High School. Children from Cloverdale Primary School living in the area to the northwest of Fulham Street shall attend Belmont Senior High School. Children from Tranby Primary School living in the area northeast of Acton Avenue have the option of attending either Belmont Senior High School or Kewdale Senior High School. Children from Tranby Primary School living in Acton Avenue (both sides) and southwest thereof shall attend Kewdale Senior High School. Children from Whiteside Primary School living in Keane Street (both sides) and north thereof and in Whiteside Street (both sides) and east thereof shall attend Belmont Senior High School. Children from Whiteside Primary School living in the area south of Keane Street and west of Whiteside Street shall attend Kewdale Senior High School.
Bentley Senior High	Bentley McKay Street Millen Wilson	

EDUCATION ACT, 1928-1978—continued

Secondary Schools	Contributory Primary Schools	Options, Exceptions, if any
Bunbury Senior High	Boyanup Bunbury Burekup Carey Park Cooinda Dardanup Eaton Picton South Bunbury	Children from Carey Park Primary School living in the area north of (but not including) the boundary parts of Forrest Avenue, Wisbey Street, Yorla Road and Clarke Street have the option of attending either Bunbury Senior High School or Newton Moore Senior High School. Children from Carey Park Primary School living in the boundary parts (both sides) of Forrest Avenue, Wisbey Street, Yorla Road and Clarke Street and south thereof shall attend Newton Moore Senior High School. Children from South Bunbury Primary School living in the area north of (but not including) the boundary parts of Forrest Avenue, Wisbey Street, Yorla Road, Clarke Street and its extension westward to the Indian Ocean, shall attend Bunbury Senior High School. Children from South Bunbury Primary School living in the boundary parts (both sides) of Forrest Avenue, Wisbey Street, Yorla Road, Clarke Street and its extension westward to the Indian Ocean and south thereof shall attend Newton Moore Senior High School.
Cannington Senior High	Beckenham Cannington Gibbs Street Queens Park	
Carine Senior High	* Carine Davallia Marmion North Beach	Children from Davallia Primary School living in Warwick Road (south side) and south thereof shall attend Carine Senior High School. Children from Davallia Primary School living in Warwick Road (north side) and north thereof shall attend Duncraig High School.
Churchlands Senior High	Churchlands Doubleview Kapinara Scarborough Wembley Downs Woodlands	Children from Churchlands Primary School have the option of attending either Churchlands Senior High School or City Beach Senior High School. Children from Kapinara Primary School living in the area to the east of Weaponess Road shall attend Churchlands Senior High School. Children from Kapinara Primary School living in Weaponess Road (both sides) and west thereof shall attend City Beach Senior High School. Children from Wembley Downs Primary School living in the area north of Hale Road or in the area east of Weaponess Road south of Hale Road shall attend Churchlands Senior High School. Children from Wembley Downs Primary School living in Hale Road (both sides) west of Weaponess Road and south thereof and who live in Weaponess Road (both sides) south of Hale Road and west thereof have the option of attending either Churchlands Senior High School or City Beach Senior High School.
City Beach Senior High	Churchlands City Beach Floreat Park Kapinara Wandarra Wembley Wembley Downs	Children from Churchlands Primary School have the option of attending either City Beach Senior High School or Churchlands Senior High School. Children from Kapinara Primary School living in Weaponess Road (both sides) and west thereof shall attend City Beach Senior High School. Children from Kapinara Primary School living in the area to the east of Weaponess Road shall attend Churchlands Senior High School. Children from Wembley Downs Primary School living in Hale Road (both sides) west of Weaponess Road and south thereof and who live in Weaponess Road (both sides) south of Hale Road and west thereof have the option of attending either City Beach Senior High School or Churchlands Senior High School. Children from Wembley Downs Primary School living in the area north of Hale Road or in the area east of Weaponess Road south of Hale Road shall attend Churchlands Senior High School.
Como Senior High	Collier Como Koonawarra Manning	

EDUCATION ACT, 1928-1978—*continued*

Secondary Schools	Contributory Primary Schools	Options, Exceptions, if any
† Craigie Senior High	* Bambara Camberwarra Craigie Lymburner Mullaloo Heights Padbury Springfield	Children from Lymburner Primary School living in Flinders Avenue (north side) and north thereof shall attend Craigie Senior High School. Children from Lymburner Primary School living in Flinders Avenue (south side) and south thereof shall attend Duncraig High School. Children from Padbury Primary School but living within the boundary for the Bambara Primary School shall attend Craigie Senior High School. Children from Padbury Primary School living within the boundary for the Padbury Primary School shall attend Duncraig High School.
Cyril Jackson Senior High	Ashfield Bassendean Bayswater East Maylands Maylands	
‡ Duncraig High School	Davallia Duncraig Lymburner Padbury Sorrento * West Greenwood	Children from Davallia Primary School living in Warwick Road (north side) and north thereof shall attend Duncraig High School. Children from Davallia Primary School living in Warwick Road (south side) and south thereof shall attend Carine Senior High School. Children from Lymburner Primary School living in Flinders Avenue (south side) and south thereof shall attend Duncraig High School. Children from Lymburner Primary School living in Flinders Avenue (north side) and north thereof shall attend Craigie Senior High School. Children from Padbury Primary School living within the boundary for the Padbury Primary School shall attend Duncraig High School. Children from Padbury Primary School but living within the boundary for the Bambara Primary School shall attend Craigie Senior High School. Children from West Greenwood Primary School living in the area west of the proposed Mitchell Freeway shall attend Duncraig High School. Children from West Greenwood Primary School living in the area east of the proposed Mitchell Freeway shall attend Greenwood Senior High School.
Eastern Hills Senior High	Chidlow Darlington Glen Forrest Mount Helena Mundaring Parkerville Sawyers Valley Woorloo	Children from Darlington Primary School have the option of attending either Eastern Hills Senior High School or Swan View High School. Children from Glen Forrest Primary School have the option of attending either Eastern Hills Senior High School or Swan View High School.
Forrestfield Senior High	Forrestfield High Wycombe Maida Vale Wattle Grove * Woodlupine	Children from Wattle Grove Primary School have the option of attending either Forrestfield Senior High School or Kalamunda Senior High School.
Geraldton Senior High		There is no system of contributory primary schools operating with Geraldton Senior High School and John Willcock High School. The following constitutes a boundary between Geraldton Senior High School and John Willcock High School:— From the junction of Willcock Drive and an unnamed street to the south of the Beachlands Primary School, north along the unnamed street to Portway, east along Portway to the Portway/Cathedral Avenue/North West Coastal Highway/Brand Highway Roundabout, east, northeast and north along North West Coastal Highway to the railway line, southeast along the railway line to Ord Street, northeast along Ord Street to Flores Road, southeast along Flores Road to Box Street, northeast and east along Box Street to Anderson Street, south and southeast along Anderson Street to Boyd Street, and east along Boyd Street and its easterly extension to the Chapman River. Children living in the unnamed street connecting Willcock Drive and Portway (west side only and west thereof), in the boundary part of Portway (north side only and north thereof), the boundary part of North West Coastal Highway (north and west side only and west thereof), in the boundary part of Ord Street (north side only and

EDUCATION ACT, 1928-1978—continued

Secondary Schools	Contributory Primary Schools	Options, Exceptions, if any
Geraldton Senior High—(continued)		north thereof), in the boundary part of Flores Road (east side only and east thereof), in Box Street (both sides and north thereof), in the boundary part of Anderson Street (both sides and east thereof), and in the boundary part of Boyd Street (both sides and north thereof), shall attend the Geraldton Senior High School. Children living in the unnamed street connecting Willcock Drive and Portway (east side only and east thereof), in the boundary part of Portway (south side only and south thereof), in the boundary part of North West Coastal Highway (south, southeast and east side only and south and east thereof), in the boundary part of Ord Street (south side and south thereof), west of the boundary part of Flores Street, south of Box Street, west of the boundary part of Anderson Street, and south of the boundary part of Boyd Street shall attend the John Willcock High School.
		Secondary pupils travelling on school buses which transport pupils to Rangeway Primary School shall attend John Willcock High School. Secondary pupils travelling on the Dongara bus shall attend John Willcock High School. Secondary pupils travelling on all other buses shall attend Geraldton Senior High School.
Girrawheen Senior High	Blackmore Girrawheen Hainsworth Koondoola Montrose	
† Gosnells Senior High	Gosnells * Huntingdale Seaforth Wirrabirra	
Governor Stirling Senior High	Guildford Herne Hill Middle Swan Midland Midvale Upper Swan West Swan	Children from Midvale Primary School living in the area west of the Standard Gauge Railway shall attend Governor Stirling Senior High School. Children from Midvale Primary School living in the area east of the Standard Gauge Railway shall attend Swan View High School.
† Greenwood Senior High	Allenswood Glendale Greenwood Warwick * West Greenwood	Children from West Greenwood Primary School living in the area east of the proposed Mitchell Freeway shall attend Greenwood Senior High School. Children from West Greenwood Primary School living in the area west of the proposed Mitchell Freeway shall attend Duncraig High School.
Hamilton Senior High	Coogee East Hamilton Hill Hamilton Hill Jandakot Phoenix South Coogee Southwell Spearwood Wattleup Winterfold	Children from Winterfold Primary School living in the area south of Healy Road have the option of attending either Hamilton Senior High School or South Fremantle Senior High School. Children from Winterfold Primary School living in Healy Road (both sides) and north thereof shall attend South Fremantle Senior High School. Children from Jandakot Primary School have the option of attending either Hamilton Senior High School or North Lake Senior High School.
Hampton Senior High	Anzac Terrace Eden Hill Embleton Hampton Park Morley Weld Square	Children from Eden Hill Primary School living in Walter Road (south side) and south thereof shall attend Hampton Senior High School. Children from Eden Hill Primary School living in Walter Road (north side) and north thereof shall attend Lockridge Senior High School. Children from Embleton Primary School living in Collier Road (both sides) and east and north thereof shall attend Hampton Senior High School. Children from Embleton Primary School living in the area west and south of Collier Road shall attend John Forrest Senior High School. Children from Morley Primary School living in the area south of Walter Road and in Collier Road (both sides) and east thereof shall attend Hampton Senior High School. Children from Morley Primary School living in the area south of Walter Road and west of Collier Road shall attend John Forrest Senior High School. Children from Morley Primary School living in Walter Road (both sides) and north and west thereof shall attend Morley Senior High School.

EDUCATION ACT, 1928-1978—*continued*

Secondary Schools	Contributory Primary Schools	Options, Exceptions, if any
Hollywood Senior High	Claremont Dalkeith East Claremont Hollywood Jolimont Nedlands Rosalie	
John Curtin Senior High	Bicton East Fremantle North Fremantle Palmyra Richmond	Children from Palmyra Primary School living in the area east of Stock Road have the option of attending either John Curtin Senior High School or Melville Senior High School. Children from Palmyra Primary School living in Stock Road (both sides) and west thereof shall attend John Curtin Senior High School.
John Forrest Senior High	Dianella Embleton Hillcrest Morley North Inglewood West Morley	Children from Embleton Primary School living in the area west and south of Collier Road shall attend John Forrest Senior High School. Children from Embleton Primary School living in Collier Road (both sides) and east and north thereof shall attend Hampton Senior High School. Children from Morley Primary School living in the area south of Walter Road and west of Collier Road shall attend John Forrest Senior High School. Children from Morley Primary School living in the area south of Walter Road and in Collier Road (both sides) and east thereof shall attend Hampton Senior High School. Children from Morley Primary School living in Walter Road (both sides) and north and west thereof shall attend Morley Senior High School. Children from North Inglewood Primary School living in the area northeast of Dundas Road, Eleventh Avenue and Kennedy Street shall attend John Forrest Senior High School. Children from North Inglewood Primary School living in Dundas Road (both sides) and southwest thereof, in Eleventh Avenue (both sides) and southwest thereof, and in Kennedy Street (both sides) and southwest thereof shall attend Mount Lawley Senior High School. Children from West Morley Primary School living in the area southwest of Light Street shall attend John Forrest Senior High School. Children from West Morley Primary School living in Light Street (both sides) and northeast thereof shall attend Morley Senior High School.
John Willcock High School		There is no system of contributory primary schools operating with John Willcock High School and Geraldton Senior High School. The following constitutes a boundary between John Willcock High School and Geraldton Senior High School:— From the junction of Willcock Drive and an unnamed street to the south of the Beachlands Primary School, north along the unnamed street to Portway, east along Portway to the Portway/Cathedral Avenue/North West Coastal Highway/Brand Highway Roundabout, east, northeast and north along North West Coastal Highway to the railway line, southeast along the railway line to Ord Street, northeast along Ord Street to Flores Road, southeast along Flores Road to Box Street, northeast and east along Box Street to Anderson Street, south and southeast along Anderson Street to Boyd Street, and east along Boyd Street and its easterly extension to the Chapman River. Children living in the unnamed street connecting Willcock Drive and Portway (east side only and east thereof), in the boundary part of Portway (south side only and south thereof), in the boundary part of North West Coastal Highway (south, southeast and east side only and south and east thereof), in the boundary part of Ord Street (south side and south thereof), west of the boundary part of Flores Street, south of Box Street, west of the boundary part of Anderson Street, and south of the boundary part of Boyd Street shall attend the John Willcock High School.

EDUCATION ACT, 1928-1978—*continued*

Secondary Schools	Contributory Primary Schools	Options, Exceptions, if any
John Willcock High School—(<i>continued</i>)		<p>Children living in the unnamed street connecting Willcock Drive and Portway (west side only and west thereof), in the boundary part of Portway (north side only and north thereof), the boundary part of North West Coastal Highway (north and west side only and west thereof), in the boundary part of Ord Street (north side only and north thereof), in the boundary part of Flores Road (east side only and east thereof), in Box Street (both sides and north thereof), in the boundary part of Anderson Street (both sides and east thereof), and in the boundary part of Boyd Street (both sides and north thereof) shall attend the Geraldton Senior High School.</p> <p>Secondary pupils travelling on school buses which transport pupils to Rangeway Primary School shall attend John Willcock High School. Secondary pupils travelling on the Dongara bus shall attend John Willcock High School. Secondary pupils travelling on all other buses shall attend Geraldton Senior High School.</p>
Kalamunda Senior High	Gooseberry Hill Kalamunda Lesmurdie Pickering Brook Walliston Wattle Grove	Children from Wattle Grove Primary School have the option of attending either Kalamunda Senior High School or Forrestfield Senior High School.
Kelmscott, S. H.	Challis Clifton Hills Karragullen Kelmscott Kingsley Roleystone Westfield Park	<p>Children from Challis Primary School living in the area northwest of Williams Road have the option of attending either Kelmscott Senior High School or Armadale Senior High School. Children from Challis Primary School living in Williams Road (both sides) and southeast thereof shall attend Armadale Senior High School.</p> <p>Children from Kingsley Primary School living in Twelfth Avenue (both sides) and north thereof, west side of Albany Highway between Twelfth Avenue and Walter Street and west thereof, and in Walter Street (both sides) and the extension eastwards and north thereof shall attend Kelmscott Senior High School. Children from Kingsley Primary School living in the area south of Twelfth Avenue, on the east side of Albany Highway between Twelfth Avenue and Walter Street and east thereof, and south of Walter Street and its extension eastwards shall attend Armadale Senior High School.</p>
Kent Street Senior High	East Victoria Park Kensington South Perth Victoria Park	
Kewdale Senior High	Carlisle Cloverdale Kewdale Lathlain Rivervale Tranby Whiteside	<p>Children from Cloverdale Primary School living in Fulham Street (both sides) and southeast thereof have the option of attending either Kewdale Senior High School or Belmont Senior High School. Children from Cloverdale Primary School living in the area to the northwest of Fulham Street shall attend Belmont Senior High School.</p> <p>Children from Tranby Primary School living in Acton Avenue (both sides) and southwest thereof shall attend Kewdale Senior High School. Children from Tranby Primary School living in the area northeast of Acton Avenue have the option of attending either Kewdale Senior High School or Belmont Senior High School.</p> <p>Children from Whiteside Primary School living in the area south of Keane Street and west of Whiteside Street shall attend Kewdale Senior High School. Children from Whiteside Primary School living in Keane Street (both sides) and north thereof, and in Whiteside Street (both sides) and east thereof shall attend Belmont Senior High School.</p>
Kwinana Senior High	Baldivis Calista Medina Naval Base North Parmelia Orelia	

EDUCATION ACT, 1928-1978—*continued*

Secondary Schools	Contributory Primary Schools			Options, Exceptions, if any
Lockridge Senior High	Caversham Eden Hill Lockridge	Children from Eden Hill Primary School living in Walter Road (north side) and north thereof shall attend Lockridge Senior High School. Children from Eden Hill Primary School living in Walter Road (south side) and south thereof shall attend Hampton Senior High School.
Lynwood Senior High	Brookman Canning Vale Kinlock Langford Lynwood West Lynwood	Children from Canning Vale Primary School shall have the option of attending either Lynwood Senior High School or Thornlie Senior High School.
Maddington High School	East Maddington Kenwick Maddington Orange Grove	Children from Kenwick Primary School living in Albany Highway (east side) and east thereof shall attend Maddington High School. Children from Kenwick Primary School living in Albany Highway (west side) and west thereof shall attend Thornlie Senior High School.
‡ Mandurah High School				<p>There is no system of contributory primary schools operating with Mandurah High School and Pinjarra Senior High School.</p> <p>The following constitutes a boundary between Mandurah High School and Pinjarra Senior High School:— The Serpentine River from Peel Inlet through to Goegrup Lake.</p> <p>Children living in the area to the west of the Serpentine River and who will be in either Year 8 or Year 9 in 1979 shall attend Mandurah High School, but children in this area who will be in Year 10 in 1979 have the option of attending either Mandurah High School or Pinjarra Senior High School in 1979.</p> <p>Children living in the area to the east of the Serpentine River shall attend the Pinjarra Senior High School, except that children, who are currently (1978) enrolled at Dudley Park Primary School, may continue and complete their primary education at that school and go on later to the Mandurah High School. In order to take advantage of this option, appropriate families must apply in writing to the Education Department by the end of December 1978. This option is not applicable to families moving into the area east of the Serpentine River after 1978, nor to families having a child at school for the first time in 1979.</p> <p>Children living in the Stake Hill area have the option of attending either Mandurah High School or Pinjarra Senior High School.</p>
Melville Senior High	Attadale Booragoon Carawatha Melville Palmyra Willagee	<p>Children from Booragoon Primary School have the option of attending either Melville Senior High School or Applecross Senior High School.</p> <p>Children from Carawatha Primary School living in the area north of Charsley Street, in Wheyland Street (both sides) and west thereof between Charsley Street and Archibald Street, and in Greig Street (both sides) and west thereof, shall attend Melville Senior High School. Children attending Carawatha Primary School living in Charsley Street (both sides) and south thereof, east of Wheyland Street between Charsley Street and Archibald Street, and east of Greig Street and its extension southwards to South Street shall attend North Lake Senior High School.</p> <p>Children from Palmyra Primary School living in the area east of Stock Road have the option of attending either Melville Senior High School or John Curtin Senior High School. Children from Palmyra Primary School living in Stock Road (both sides) and west thereof shall attend John Curtin Senior High School.</p>
Mirrabooka Senior High	Mirrabooka Nollamara Sutherland Westminster	Children from Westminster Primary School living in Arkana Road (north side) and north thereof have the option of attending either Mirrabooka Senior High School or Balga Senior High School. Children from Westminster Primary School living in the area south of Arkana Road shall attend Mirrabooka Senior High School.

EDUCATION ACT, 1928-1978—continued

Secondary Schools	Contributory Primary Schools	Options, Exceptions, if any
Morley Senior High	Camboon Dianella Heights Morley North Morley West Morley	<p>Children from Morley Primary School living in Walter Road (both sides) and north and west thereof shall attend Morley Senior High School. Children from Morley Primary School living in the area south of Walter Road and in Collier Road (both sides) and east thereof shall attend Hampton Senior High School. Children from Morley Primary School living in the area south of Walter Road and west of Collier Road shall attend John Forrest Senior High School.</p> <p>Children from West Morley Primary School living in Light Street (both sides) and northeast thereof shall attend Morley Senior High School. Children from West Morley Primary School living in the area southwest of Light Street shall attend John Forrest Senior High School.</p>
Mount Lawley Senior High	Coolbinia Highgate Kylla Mount Lawley North Inglewood North Perth	<p>Children from Highgate Primary School living in the area north of Bulwer and Summers Streets shall attend Mount Lawley Senior High School. Children from Highgate Primary School living in Bulwer and Summers Streets (both sides) and south thereof shall attend Perth Modern Senior High School.</p> <p>Children from Kylla Primary School living in the area east of Charles Street shall attend Mount Lawley Senior High School. Children from Kylla Primary School living in Charles Street (both sides) and west thereof shall attend Perth Modern Senior High School.</p> <p>Children from North Inglewood Primary School living in Dundas Road (both sides) and southwest thereof, in Eleventh Avenue (both sides) and southwest thereof, and in Kennedy Street (both sides) and southwest thereof shall attend Mount Lawley Senior High School. Children from North Inglewood Primary School living in the area north-east of Dundas Road, Eleventh Avenue and Kennedy Street shall attend John Forrest Senior High School.</p> <p>Children from North Perth Primary School living in the area east of Charles Street shall attend Mount Lawley Senior High School. Children from North Perth Primary School living in Charles Street (both sides) and west thereof shall attend Perth Modern Senior High School.</p>
Newton Moore Senior High	Adam Road Capel Carey Park South Bunbury Withers	<p>Children from Carey Park Primary School living in the area north of (but not including) the boundary parts of Forrest Avenue, Wisbey Street, Yorla Road and Clarke Street have the option of attending either Newton Moore Senior High School or Bunbury Senior High School. Children from Carey Park Primary School living in the boundary parts (both sides) of Forrest Avenue, Wisbey Street, Yorla Road and Clarke Street and south thereof shall attend Newton Moore Senior High School.</p> <p>Children from South Bunbury Primary School living in the boundary parts (both sides) of Forrest Avenue, Wisbey Street, Yorla Road, Clarke Street and its extension westward to the Indian Ocean and south thereof, shall attend Newton Moore Senior High School. Children from South Bunbury Primary School living in the area north of (but not including) the boundary parts of Forrest Avenue, Wisbey Street, Yorla Road, Clarke Street and its extension westward to the Indian Ocean shall attend Bunbury Senior High School.</p>
North Lake Senior High	Carawatha Coolbellup Jandakot * Kardinya Koorilla North Lake	<p>Children from Carawatha Primary School living in Charsley Street (both sides) and south thereof, east of Wheyland Street between Charsley Street and Archibald Street, and east of Greig Street and its extension southwards to South Street shall attend North Lake Senior High School. Children from Carawatha Primary School living in the area north of Charsley Street, in Wheyland Street (both sides) and west thereof between Charsley Street and Archibald Street, and in Greig Street (both sides) and west thereof, shall attend Melville Senior High School.</p> <p>Children from Jandakot Primary School have the option of attending North Lake Senior High School or Hamilton Senior High School.</p>

EDUCATION ACT, 1928-1978—*continued*

Secondary Schools	Contributory Primary Schools	Options, Exceptions, if any
Perth Modern Senior High	Highgate Kyilla Leederville Mount Hawthorn North Perth Subiaco Thomas Street West Leederville	<p>Children from Highgate Primary School living in Bulwer and Summers Streets (both sides) and south thereof shall attend Perth Modern Senior High School. Children from Highgate Primary School living in the area north of Bulwer and Summers Streets shall attend Mount Lawley Senior High School.</p> <p>Children from Kyilla Primary School living in Charles Street (both sides) and west thereof shall attend Perth Modern Senior High School. Children from Kyilla Primary School living in the area east of Charles Street shall attend Mount Lawley Senior High School.</p> <p>Children from Mount Hawthorn Primary School living in the area south of Green Street shall attend Perth Modern Senior High School. Children from Mount Hawthorn Primary School living in Green Street (both sides) and north thereof shall attend Tuart Hill Senior High School.</p> <p>Children from North Perth Primary School living in Charles Street (both sides) and west thereof shall attend Perth Modern Senior High School. Children from North Perth Primary School living in the area east of Charles Street shall attend Mount Lawley Senior High School.</p>
Pinjarra Senior High		<p>There is no system of contributory primary schools operating with Pinjarra Senior High School and Mandurah High School.</p> <p>The following constitutes a boundary between Pinjarra Senior High School and Mandurah High School:— The Serpentine River from Peel Inlet through to Goegrup Lake.</p> <p>Children living in the area to the east of the Serpentine River shall attend the Pinjarra Senior High School, except that children, who are currently (1978) enrolled at Dudley Park Primary School, may continue and complete their primary education at that school and go on later to the Mandurah High School. In order to take advantage of this option, appropriate families must apply in writing to the Education Department by the end of December 1978. This option is not applicable to families moving into the area east of the Serpentine River after 1978, nor to families having a child at school for the first time in 1979.</p> <p>Children living in the area to the west of the Serpentine River and who will be in either Year 8 or Year 9 in 1979 shall attend Mandurah High School, but children in this area who will be in Year 10 in 1979 have the option of attending either Mandurah High School or Pinjarra Senior High School in 1979.</p> <p>Children living in the Stake Hill area have the option of attending either Pinjarra Senior High School or Mandurah High School.</p>
Rockingham Senior High	Bungaree Hillman Rockingham Beach	<p>Children from Bungaree Primary School living in Rae Road (both sides) and north thereof shall attend Rockingham Senior High School.</p> <p>Children from Bungaree Primary School living in the area south of Rae Road shall attend Safety Bay High School.</p>
Rossmoyne Senior High	Bateman Brentwood Bull Creek Rossmoyne Shelley Willetton	<p>Children from Bull Creek Primary School living in Parry Avenue (north side only) and north thereof shall attend Rossmoyne Senior High School. Children from Bull Creek Primary School living in Parry Avenue (south side only) and south thereof shall attend Willetton High School.</p> <p>Children from Shelley Primary School have the option of attending either Rossmoyne Senior High School or Willetton High School.</p> <p>Children from Willetton Primary School living in the following boundary streets or parts of boundary streets (both sides) and west thereof shall attend Rossmoyne Senior High School:— From the junction of High Road and Augusta Street, south along Augusta Street to Acanthus Road, west along Acanthus Road to Darvell Road, south along Darvell Road to Rhonda Avenue, west along Rhonda</p>

EDUCATION ACT, 1928-1978—*continued*

Secondary Schools	Contributory Primary Schools	Options, Exceptions, if any
Rossmoyne Senior High—(<i>continued</i>)		Avenue to Donald Street, south along Donald Street to Apsley Road, west along Apsley Road to Eagles Walk, south along the north-south alignment of Eagles Walk and its extension to Flamingo Way, and south along the north-south alignment of Flamingo Way and its extension to Albatross Pass. Children from Willetton Primary School living in the area to the east of the abovementioned boundary streets or parts of boundary streets shall attend Willetton High School.
Safety Bay High School	Bungaree Cooloongup Safety Bay Warnbro	Children from Bungaree Primary School living in the area south of Rae Road shall attend Safety Bay High School. Children from Bungaree Primary School living in Rae Road (both sides) and north thereof shall attend Rockingham Senior High School.
Scarborough Senior High	Deanmore Karrinyup Newborough North Innaloo	
South Fremantle Senior High	Beaconsfield Hilton South Terrace White Gum Valley Winterfold	Children from Winterfold Primary School living in Healy Road (both sides) and north thereof shall attend South Fremantle Senior High School. Children from Winterfold Primary School living in the area south of Healy Road have the option of attending either South Fremantle Senior High School or Hamilton Senior High School.
Swan View High School	Bellevue Darlington Glen Forrest Greenmount Helena Valley Koongamia Midvale Swan View	Children from Darlington Primary School have the option of attending either Swan View High School or Eastern Hills Senior High School. Children from Glen Forrest Primary School have the option of attending either Swan View High School or Eastern Hills Senior High School. Children from Midvale Primary School living in the area east of the Standard Gauge Railway shall attend Swan View High School. Children from Midvale Primary School living in the area west of the Standard Gauge Railway shall attend Governor Stirling Senior High School.
Swanbourne Senior High	Cottesloe Graylands Mosman Park North Cottesloe Swanbourne	
Thornlie Senior High	Canning Vale Kenwick South Thornlie Thornlie Yale	Children from Canning Vale Primary School have the option of attending either Thornlie Senior High School or Lynwood Senior High School. Children from Kenwick Primary School living in Albany Highway (west side) and west thereof shall attend Thornlie Senior High School. Children from Kenwick Primary School living in Albany Highway (east side) and east thereof shall attend Maddington High School.
Tuart Hill Senior High	Mount Hawthorn Osborne Tuart Hill Yokine	Children from Mount Hawthorn Primary School living in Green Street (both sides) and north thereof shall attend Tuart Hill Senior High School. Children from Mount Hawthorn Primary School living in the area south of Green Street shall attend Perth Modern Senior High School.
Wanneroo High School	East Wanneroo Wanneroo Yanchep	
Willetton High School	Bull Creek Burrendah Riverton Shelley Willetton	Children from Bull Creek Primary School living in Parry Avenue (south side only) and south thereof shall attend Willetton High School. Children from Bull Creek Primary School living in Parry Avenue (north side only) and north thereof shall attend Rossmoyne Senior High School. Children from Shelley Primary School have the option of attending either Willetton High School or Rossmoyne Senior High School.

EDUCATION ACT, 1928-1978—*continued*

Secondary Schools	Contributory Primary Schools	Options, Exceptions, if any
Willetton High School—(<i>continued</i>)		<p>Children from Willetton Primary School living in the area east of the following boundary streets or parts of boundary streets shall attend Willetton High School:—</p> <p>From the junction of High Road and Augusta Street, south along Augusta Street to Acanthus Road, west along Acanthus Road to Darvell Road, south along Darvell Road to Rhonda Avenue, west along Rhonda Avenue to Donald Street, south along Donald Street to Apsley Road, west along Apsley Road to Eagles Walk, south along the north-south alignment of Eagles Walk and its extension to Flamingo Way, and south along the north-south alignment of Flamingo Way and its extension to Albatross Pass. Children from Willetton Primary School living in the abovementioned boundary streets or parts of boundary streets and west thereof shall attend Rossmoyne Senior High School.</p>

EDUCATION ACT, 1928-1978.

Education Department,
Perth, 8th December, 1978.

THE Minister for Education, acting pursuant to the provisions of the Education Act, 1928-1977, has been pleased to make the regulations set out in the Schedule hereto.

D. MOSSENSON,
Director-General of Education.

Schedule.

REGULATIONS.

- Principal regulations. 1. In these regulations the Education Act Regulations, 1960, as reprinted pursuant to the Reprinting of Regulations Act, 1954, and published in the *Government Gazette* on the 19th March, 1971, and thereafter amended from time to time by notices so published are referred to as the principal regulations.
- Reg. 123 amended. 2. Subregulation (3) of regulation 123 of the principal regulations is amended by deleting the passage "regulation." and substituting the passage "regulation as if he were a permanent teacher, and the references in that subregulation to permanent appointment were references to his appointment as a temporary teacher."

EDUCATION ACT, 1928-1978.

Declaration of School Boundaries Pursuant to Paragraph (a) of Subsection (2) of Section 21.

THE Hon. Minister for Education has declared that the boundaries for the schools listed hereunder shall be as stated in this notice. Children who live within the areas and boundaries stated shall attend the schools to which such boundaries apply unless directed otherwise or unless an option is provided. Children who live outside the areas and boundaries shall not attend the schools to which such boundaries apply unless written approval for such admission is obtained from the undersigned.

D. MOSSENSON,
Director-General of Education.

SCHOOL BOUNDARIES.

1. East Beechboro Primary School:

The boundary for the above-mentioned school is as follows:—

From the intersection of Beechboro Road and Marshall Road, south along Beechboro Road to Benara Road, east along Benara Road to Bennett Brook and in a general northerly direction along Bennett Brook to Coast Road.

The boundary parts of Beechboro Road (east side only) and Benara Road (north side only) are included in the area for the East Beechboro Primary School.

The following has been declared as an optional area between the East Beechboro Primary School and the Lockridge Primary School/Lockridge Junior Primary School:—

From the intersection of Altone Road and Benara Road, south along Altone Road to Diana Crescent, east along Diana Crescent to Arbon Way, east along the northern section of Arbon Way and its extension eastwards to Lupton Way, east along the northern section of Lupton Way to Sturtridge Road, south along Sturtridge Road to Grimrey Road, north-east along Grimrey Road to Lord Street, north along Lord Street to Benara Road and west along Benara Road to Altone Road.

The boundary parts of Altone Road (both sides), Diana Crescent (north side only), Sturtridge Road (East side only), Lord Street (both sides), and Benara Road (south side only) are included within the optional area, as provided above, while the boundary parts of Arbon Way (both

sides) and Lupton Way (both sides) and the boundary street of Grimrey Road (both sides) are excluded from the optional area.

Children attending Government schools and in Years 1 to 7 inclusive in 1979, and living within the boundary for the East Beechboro Primary School, as provided above, shall attend the East Beechboro Primary School, except that children from the area for the East Beechboro Primary School who will be in Year 7 in 1979 and who are currently (1978) attending the Lockridge Primary School or the Hampton Park Primary School, shall have the option of completing their primary education at their present (1978) school or of transferring to the new East Beechboro Primary School; and also except that children from the optional area designated above may attend either of the schools so designated.

2. East Hamersley Primary School:

The boundary for the above-mentioned school is as follows:—

Beach Road from its intersection with Wanneroo Road, southwest along Beach Road to Erindale Road, in a general southerly direction along Erindale Road to Balcatta Road, southeast and east along Balcatta Road to Wanneroo Road and northwest and north along Wanneroo Road to the intersection with Beach Road.

The boundary parts of Beach Road (south side only), Erindale Road (east side only), Balcatta Road (north side only) and Wanneroo Road (west side only), are included in the area for the East Hamersley Primary School.

Children attending Government schools and in Years 1 to 7 inclusive in 1979 and living within the boundary for the East Hamersley Primary School, as provided above, shall attend the East Hamersley Primary School, except that children from the area for the East Hamersley Primary School who will be in Year 7 in 1979 and who are currently (1978) attending the Glendale Primary School, shall have the option of completing their primary education at their present (1978) school or of transferring to the new East Hamersley Primary School.

3. Falls Road Primary School:

The boundary for the above-mentioned school is as follows:—

From the junction of Sampson Road and Nangkita Road, west along Nangkita Road and its extension to and along Nangkita Way to Karralika Avenue, north along Karralika Avenue to Orange Valley Road, northeast along Orange Valley Road to Whistlepipe Gully, in a general westerly direction along Whistlepipe Gully to a point due north of the junction of Malumba Crescent and Connor Road, south from this point to the said junction, in a general westerly direction from this junction along Connor Road to the junction with Waterfall Road, from this junction in a southeasterly direction through the Lesmurdie Falls National Park to where Falls Road enters the National Park, continuing in a general southeasterly direction to and across Nelson Crescent to the junction of Regdel Road, Victory Place and Grove Road, southeast along Grove Road to the junction with George Road, northeast from this junction to and along Waterloo Crescent and its northeasterly extension to Lesmurdie Brook, southeast along Lesmurdie Brook to a point just south of the southern extremity of Catherine Place, northeast from this point to the junction of Lesmurdie Road and Glyde Road, east along Glyde Road to Heslop Road, north, northwest and north along Heslop Road

to Kaolunga Way, east along Kaolunga Way to Fletcher Road, north along Fletcher Road to Lesmurdie Road, east along Lesmurdie Road to Sampson Road, and north along Sampson Road to Nangkita Road.

The boundary parts of Karralika Avenue, Connor Road, Waterloo Crescent, Glyde Road and Kaolunga Way, and the boundary street of Heslop Road (both sides in all cases) are included in the area for the Falls Road Primary School.

The boundary parts of Grove Road, Fletcher Road, Lesmurdie Road, and Sampson Road, and the boundary streets of Nangkita Road and Nangkita Way (both sides in all cases) are excluded from the area for the Falls Road Primary School.

The following has been declared as an optional area between the Falls Road Primary School and the Kalamunda Primary School.

From the junction of Crayden Road and Sampson Road, northwest along Crayden Road to Orange Valley Road, north along Orange Valley Road to Winsor Road, west along Winsor Road to Robins Road, south along Robins Road to Grace Road, west along Grace Road to Betti Road, west and southwest along Betti Road to its junction with Orange Valley Road, west along Orange Valley Road to its extremity, due south from this point to Whistlepipe Gully, in a general easterly direction along Whistlepipe Gully to the eastern section of Orange Valley Road, southwest along Orange Valley Road to Karralika Avenue, south along Karralika Avenue to Nangkita Way, east along Nangkita Way and its extension to and along Nangkita Road to Sampson Road, and north along Sampson Road to Crayden Road.

The northern and western boundary parts of Orange Valley Road, the boundary parts of Robins Road, Grace Road and Betti Road, and the boundary streets of Crayden Road, Nangkita Way and Nangkita Road (both sides in each case) are included within the optional area, as provided above, while the southern boundary part of Orange Valley Road and the boundary parts of Karralika Avenue and Sampson Road, and the boundary street of Winsor Road (both sides in each case) are excluded from the optional area.

The following has been declared as an optional area between the Falls Road Primary School and the Lesmurdie Primary School:—

From where Falls Road enters the Lesmurdie Falls National Park, in a general southeasterly direction to and across Nelson Crescent to the junction of Regdel Road, Victory Place and Grove Road, southeast along Grove Road to its junction with George Road, northeast from this junction to and along Waterloo Crescent and its northeasterly extension to Lesmurdie Brook, southeast along Lesmurdie Brook to a point just south of the southern extremity of Catherine Place, northeast from this point to the junction of Lesmurdie Road and Glyde Road, east along Glyde Road to Prichard Road, south along Prichard Road to Brigid Drive, east along Brigid Drive to Eugene Street, south along Eugene Street to Oblate Way, east and south along Oblate Way to Grove Road, west and northwest along Grove Road to Trafalgar Road, southwest and west along Trafalgar Road to Nelson Crescent, southeast along Nelson Crescent to Ford Road, west along Ford Road and an unnamed road to Falls Road,

and northwest and north along Falls Road to the branch of Falls Road entering the Lesmurdie Falls National Park.

The boundary part of Grove Road northwest of George Road, the boundary parts of Eugene Street, Trafalgar Road, Nelson Crescent and Falls Road, and the boundary street of Prichard Road (both sides in each case) are included within the optional area, as provided above, while the boundary part of Grove Road east of George Road, the boundary parts of Waterloo Crescent, Glyde Road, Brigid Drive, Ford Road and the unnamed road west of Ford Road, and the boundary street of Oblate Way (both sides in each case) are excluded from the optional area.

Children attending Government schools and in Years 1 to 6 inclusive in 1979 and living within the boundary for the Falls Road Primary School, as provided above, shall attend the Falls Road Primary School, except that children from the optional areas designated above may attend either the Falls Road Primary School or Kalamunda Primary School or the Falls Road Primary School or Lesmurdie Primary School as appropriate.

4. Ferndale Primary School:

The boundary for the above-mentioned school is as follows:—

From the Canning River, south along Duff Road to the junction with Adenia Road, east along Adenia Road to Duff Road, south along Duff Road to High Road, east along High Road, Drosera Place and Hybanthus Road and its extension to Metcalfe Road, northeast along Metcalfe Road to Ferndale Crescent, northwest along Ferndale Crescent to the junction with Derriton Street and continuing in the same direction to the Canning River.

The boundary parts of High Road (north side only), Hybanthus Road (both sides), Metcalfe Road (northwest side only) and the boundary street of Drosera Place (both sides) are included in the area for the Ferndale Primary School. The boundary parts of Duff Road (both sides), Adenia Road (both sides) and Ferndale Crescent (both sides) are excluded from the area for the Ferndale Primary School.

The following has been declared as an optional area between the Ferndale Primary School and the Riverton Primary School:—

From the Canning River south along the north-south alignment of Vervain Way to the junction with Riley Road, south along Riley Road to High Road, east along High Road to Duff Road, north along Duff Road to Adenia Road, west along Adenia Road to Duff Road and north along Duff Road to the Canning River.

The boundary parts of Vervain Way (east side only), Riley Road (east side only) High Road (north side only), Duff Road (both sides) and Adenia Road (both sides) are included within the optional area, as provided above.

The following has been declared as an optional area between the Ferndale Primary School, the West Lynwood Primary School and the Lynwood Primary School:—

From the intersection of High Road and Metcalfe Road, northwest along High Road to Drosera Place, east

along Drosera Place, Hybanthus Road and its extension to Metcalfe Road and southwest along Metcalfe Road to the intersection with High Road.

The boundary parts of High Road (northeast side only) and Metcalfe Road (northwest side only) are included within the optional area, as provided above, while the boundary streets of Drosera Place and Hybanthus Road (both sides in each case) are excluded from the optional area.

Children attending Government schools and in Years 1 to 7 inclusive in 1979, and living within the boundary for the Ferndale Primary School, as provided above, shall attend the Ferndale Primary School, except that children from the area for the Ferndale Primary School who will be in Year 7 in 1979 and who are currently (1978) attending the Kinlock Primary School, shall have the option of completing their primary education at their present (1978) school or of transferring to the new Ferndale Primary School; and also except that children from the optional areas designated above may attend any of the schools so designated.

5. Grovelands Primary School:

The boundary for the above-mentioned school is as follows:—

From the junction of Second Road and Railway Avenue, northwest along Second Road to Lake Road, southwest along Lake Road to the alignment of an unnamed road leading through to Allen Road, northwest along the alignment of the unnamed road to the Southern River, in a general northerly direction along the Southern River to Allen Road, northeast along Allen Road to Ypres Road, southeast along Ypres Road to Westfield Road, northeast along Westfield Road to First Road, southeast along First Road to Railway Avenue and in a general southerly direction along Railway Avenue to the junction with Second Road.

The boundary parts of Lake Road (both sides), the unnamed road (both sides), Allen Road (both sides), Westfield Road (southeast side), and Railway Avenue (both sides) and the boundary streets of Second Road (northeast side), Ypres Road (southwest side) and First Road (both sides) are included within the area for the Grovelands Primary School.

Children attending Government schools and in Years 1 to 2 inclusive in 1979, and living within the boundary for the Grovelands Primary School, as provided above, shall attend the Grovelands Primary, except as follows:—

- (1) that children living in First Road (both sides) and currently (1978) in Year 1 at Westfield Park Primary School or Kelmscott Primary School shall have the option of continuing and completing their primary education at the school at which they are currently (1978) enrolled or of transferring to the new Grovelands Primary School. This option does not apply to younger siblings of such children, nor to the children of new families moving into this street, nor to families with children attending school for the first time in 1979; they will be directed to the new Grovelands Primary School.
- (2) that children living in Second Road (north side only) and currently (1978) in Year 1 at Challis Primary School or Westfield Park Primary School shall have the option of continuing and completing their

primary education at the school at which they are currently (1978) enrolled or of transferring to the new Grovelands Primary School. This option does not apply to younger siblings of such children, nor to children of new families moving into Second Road (north side), nor to families with children attending school for the first time in 1979; they will be directed to the new Grovelands Primary School.

6. North Maddington Primary School:

The boundary for the above-mentioned school is as follows:—

From the junction of Weston Road and Helm Street, northeast along Helm Street to Westfield Street, north along Westfield Street to Revesby Street, northeast along Revesby Street to Alcock Street and continuing in the same northeasterly direction to Dellar Road, northwest along Dellar Road to Maddington Road, northeast along Maddington Road to Eva Street, northwest along Eva Street to Kelvin Road, southwest along Kelvin Road to Myola Street, northwest along Myola Street to a point due northeast of Marion Road, southwest from this point to and along Marion Road, to Rye Lane, southeast along Rye Lane to Hayley Street, southwest along Hayley Street to Davison Street, southeast along Davison Street to Maddington Road, southwest along Maddington Road to Weston Road and southeast along Weston Road to Helm Street.

The boundary parts of Dellar Road (both sides), Maddington Road (northeast of Dellar Road) (northwest side only), Kelvin Road (both sides), Myola Street (both sides), Rye Lane (both sides) and Maddington Road (southwest of Davison Street) (southeast side only), and the boundary streets of Eva Street (both sides), Marion Road (both sides) and Hayley Street (both sides) are included within the area for the North Maddington Primary School. The boundary parts of Helm Street (both sides), Westfield Street (both sides) and Davison Street (both sides) and the boundary streets of Revesby Street (both sides) and Weston Road (both sides) are excluded from the area for the North Maddington Primary School.

Children attending Government schools and in Years 1 to 7 inclusive in 1979 and living within the boundary for the North Maddington Primary School, as provided above, shall attend the North Maddington Primary School, except that children from the area for the North Maddington Primary School who will be in Year 7 in 1979 and who are currently (1978) attending either the East Maddington Primary School or the Maddington Primary School shall have the option of completing their primary education at their present (1978) school or of transferring to the new North Maddington Primary School; and also except that any children who are currently (1978) enrolled at the Maddington Primary School from the area for the North Maddington Primary School, as provided above, shall have the option of completing their primary education at the Maddington Primary School or of transferring to the new North Maddington Primary School (this option does not apply to children from the area concerned who are not at school in 1978).

7. Oberthur Primary School:

The boundary for the above-mentioned school is as follows:—

From the intersection of Karel Avenue and South Street, west along South Street to Wheatley Drive, north along Wheatley Drive to Parry Avenue, west along Parry Avenue to Camm Avenue, north along Camm Avenue to Ewing Avenue, northeast and north along Ewing Avenue to the junction with Brockman Avenue, thence due north to Leach Highway, northeast along Leach Highway to Keith Road, east along Keith Road to Karel Avenue, south along Karel Avenue to the intersection with South Street, continuing southwest along Karel Avenue to Beasley Road, east along Beasley Road to the junction with Dundee Street, due north from this junction to South Street and west along South Street to the intersection with Karel Avenue.

The boundary parts of South Street (west of Karel Avenue) (north side only), Parry Avenue (north side only), Leach Highway (southeast side only), Karel Avenue (north of South Street) (west side only), Karel Avenue (south of South Street) (east side only), Beasley Road (north side only) and South Street (east of Karel Avenue) (south side only) and the boundary street of Wheatley Drive (east side only) are included in the area for the Oberthur Primary School. The boundary parts of Camm Avenue (both sides) and Ewing Avenue (both sides) and the boundary street of Keith Road (both sides) are excluded from the area for the Oberthur Primary School.

The following has been declared as an optional area between the Oberthur Primary School and the Bull Creek Primary School:—

From the intersection of Karel Avenue and South Street, west along South Street to the alignment of the proposed Kwinana Freeway, south along the alignment of the proposed Kwinana Freeway to the intersection with the proposed Roe Freeway, east along the alignment of the proposed Roe Freeway to a point due south of the southwestern corner of the Melville Glades Golf Course, due north from this point along the western boundary of the Melville Glades Golf Course to the junction of Karel Avenue and Beasley Road and northeast along Karel Avenue to the intersection with South Street.

The boundary parts of South Street (west of Karel Avenue) (south side only) and Karel Avenue (south of South Street) (west side only) are included within the optional area as provided above.

The following has been declared as optional between the Oberthur Primary School and the Bull Creek Primary School:—

Wheatley Drive (west side only).

Children attending Government schools and in Years 1 to 7 inclusive in 1979, and living within the boundary for the Oberthur Primary School, as provided above, shall attend the Oberthur Primary School, except that children from the area for the Oberthur Primary School who will be in Year 7 in 1979 and who are currently (1978) attending the Bull Creek Primary School, shall have the option of completing their primary education at their present (1978) school or of transferring to the new

Oberthur Primary School; and also except that children from the optional areas designated above may attend either of the schools so designated.

8. Waddington Primary School:

The boundary for the above-mentioned school is as follows:—

Beach Road from its intersection with Alexander Drive, west along Beach Road to Mirrabooka Avenue, north along Mirrabooka Avenue to the northwestern corner of the Mercy College school site, east along the northern boundary of the Mercy College school site and its extension through to the western section of Brinckley Crescent, north along the western section of Brinckley Crescent to Whitehouse Drive, east and northeast along Whitehouse Drive to Hollingsworth Avenue, southeast along Hollingsworth Avenue to Durack Place, north along Durack Place and its extension through to Burlinson Crescent, northeast along Burlinson Crescent to Butterworth Avenue, south along Butterworth Avenue to Waddington Crescent, northeast along Waddington Crescent to a point due south of the southern corner of the Mirrabooka Reservoir site, northeast along the southeastern boundary of the Reservoir site to the eastern corner thereof, due east from that point to Alexander Drive and south along Alexander Drive to the junction with Beach Road.

The boundary parts of Brinckley Crescent (east side only), Whitehouse Drive (south side only), Hollingsworth Avenue (south side only), Butterworth Avenue (west side only), Waddington Crescent (both sides), Alexander Drive (west side only) and Beach Road (north side only) are included in the area for the Waddington Primary School. The boundary street of Durack Place (both sides) and the boundary part of Burlinson Crescent (both sides) are excluded from the area for the Waddington Primary School.

Children attending Government schools and in Years 1 to 7 inclusive in 1979, and living within the boundary for the Waddington Primary School, as provided above, shall attend the Waddington Primary School, except that children from the area for the Waddington Primary School who will be in Year 7 in 1979 and who are currently (1978) attending the Koondoola Primary

School, shall have the option of completing their primary education at their present (1978) school or of transferring to the new Waddington Primary School.

9. Waggrakine Primary School:

The boundary for the abovementioned school is as follows:—

The Chapman River.

Children attending Government schools and in Years 1 to 7 inclusive in 1979 and living north and northeast of the Chapman River shall attend the Waggrakine Primary School, except that children from the area for the Waggrakine Primary School who will be in Year 7 in 1979 and who are currently (1978) attending the Bluff Point Primary School, shall have the option of completing their primary education at their present (1978) school or of transferring to the new Waggrakine Primary School.

10. Shelley Primary School:

The re-definition of the boundary for the Shelley Primary School has become necessary as a result of the extension of Leach Highway and the construction of the Shelley Bridge.

The boundary for the abovementioned school is as follows:—

From the Canning River at a point due north of the extension of Beatrice Avenue, south to and along Beatrice Avenue to Leach Highway and northeast along Leach Highway to the Shelley Bridge.

The boundary part of Leach Highway (north-west side) is included within the area for the Shelley Primary School while the boundary street of Beatrice Avenue (both sides) is excluded from the area for the Shelley Primary School.

Children attending Government schools and in Years 1-7 inclusive in 1979, and living within the boundary for the Shelley Primary School, as provided above, shall attend the Shelley Primary School, except that children resident in the area previously optional between the Shelley and the Riverton Primary Schools who would be technically incorrectly enrolled in Years 2 to 7 in 1979 as a result of the boundary change, will be allowed to complete their primary education at their present (1978) school. This concession does not apply to younger siblings of such children, nor to families with children attending school for the first time in 1979 or thereafter.

STATE TENDER BOARD OF WESTERN AUSTRALIA

Tenders for Government Supplies

Date of Advertising	Schedule No.	Supplies Required	Date of Closing
1978			1978
Nov. 24	854A/1978	Cast Iron Sluice Valves—150 mm Diameter (250 only)—M.W.B.	Dec. 14
Nov. 24	859A/1978	Tea (1 year period)	Dec. 14
Nov. 24	860A/1978	Cabin Transporting Trailers (14 only)—Westrail	Dec. 14
Nov. 24	861A/1978	Five Berth Skid Mounted Sleeping Units (6 only)—M.R.D.	Dec. 14
Nov. 24	862A/1978	Foundry Coke, Illawarra Screened (220 tonnes)—Westrail	Dec. 14
Nov. 24	864A/1978	Retroreflective Guide Sign Panels (70 only: 221.2 m ²)—M.R.D.	Dec. 14
Dec. 1	874A/1978	Manual Typewriters (104 only)—Education Dept.	Dec. 14
Dec. 1	879A/1978	Conventional Type Film Processor (1 only)—Government Printing Office	Dec. 14
Dec. 1	882A/1978	Bituminously Stabilised Crushed Limestone material (approx. 11 000 cubic metres)—M.R.D.	Dec. 14
Dec. 1	883A/1978	Crushed Diorite and Granite Screenings (11 300 tonnes)—M.R.D.	Dec. 14
Nov. 24	855A/1978	50 mm to 300 mm Altitude Control Valves (5 only)—M.W.B.	Dec. 21
Dec. 1	866A/1978	Metallic Blue Uniform Material (6 000 metres)—Department of Corrections	Dec. 21
Dec. 1	884A/1978	Compact Four Wheel Drive Loaders (3 only)—M.R.D.	Dec. 21
Dec. 1	885A/1978	Computer System for Track Data Analyser—Westrail	Dec. 21
Dec. 1	886A/1978	Small Pressure Reducing Valves (50 mm to 300 mm diameter) (15 only)—M.W.B.	Dec. 21
Dec. 1	887A/1978	Powerhouse Ablution Caravans (2 only)—M.R.D.	Dec. 21
Dec. 1	875A/1978	Four Wheel Drive Diesel Loaders (1 off to 9 off)—M.R.D.	Jan. 11

STATE TENDER BOARD OF WESTERN AUSTRALIA—*continued**Tenders for Government Supplies—continued*

Date of Advertising	Schedule No.	Supplies Required	Date of Closing
1978			
Dec. 1	877A/1978	Uniforms for Trainee Dental Therapists and School Dental Therapists (2 year period)—D.H.S.	Jan. 11
Dec. 1	878A/1978	Disposable, Sterile Luer Syringes (1 year period)	Jan. 11
Dec. 1	889A/1978	Books (single copies) (1 year period)—Education Department	Jan. 11
Dec. 1	890A/1978	Tractor Mounted Combination Post Hole Borer/Erector (1 only)—Westrail	Jan. 11
Dec. 8	902A/1978	Rubber Springs for NCDA Drawgear (12 000 only) (1, 2 or 3 Year Period)—Westrail	Jan. 11
Dec. 8	903A/1978	Word Processing System comprising Word Processing Machines (3 only), Word Processing Training Machine (1 only) and Electric Typewriters (4 only)—R.T.A.	Jan. 11
Dec. 8	905A/1978	National Highway Route Markers (668 only) and Arrow Boards and End Signs (78 only)—M.R.D.	Dec. 21
Dec. 8	906A/1978	Herbicide (aminotriazole 40 w/w, atrazine 40 w/w) (1 year period)—Various Departments	Dec. 21
Dec. 8	909A/1978	Fencing Materials for Geraldton—M.R.D.	Dec. 21
Dec. 8	910A/1978	Fencing Materials for Kalgoorlie—M.R.D.	Dec. 21
<i>Services Required</i>			
Dec. 1	888A/1978	Aircraft Maintenance and Spares for Piper Super Cub PA 18 Aircraft—Forests Department	Dec. 21
Dec. 8	907A/1978	Making and Trimming of Uniforms for Road Traffic Authority Wardens (2 year period)—R.T.A.	Jan. 11
Dec. 8	908A/1978	Removal of Bodies to Morgues in Country Areas (1 year period)—Police Department	Jan. 11

For Sale by Tender

Date of Advertising	Schedule No.	For Sale	Date of Closing
1978			
Nov. 24	849A/1978	Massey Ferguson 1100 Tractor (MRD 927) (Recalled) at East Perth	Dec. 14
Nov. 24	850A/1978	Lightburn 3½ cu. ft. Concrete Mixer (PW 212) at Wyndham	Dec. 14
Nov. 24	851A/1978	Bosich 6½ ton Tilt Bed Trailer (MRD 483) at Derby	Dec. 14
Nov. 24	852A/1978	Massey Ferguson 1100 Tractor (MRD 926) at Derby	Dec. 14
Nov. 24	856A/1978	Lightburn 3½ cu. ft. Concrete Mixer (PW 234) at Geraldton	Dec. 14
Dec. 1	870A/1978	Mohawk Magnetic Data Encoders (2 only) at Perth	Dec. 14
Dec. 1	871A/1978	Mercury Marine 200 m Outboard Motor (PW 3431) at East Perth	Dec. 14
Dec. 1	872A/1978	Pacific 25 MP 3 in. Pumping Plant (PW 308) at East Perth	Dec. 14
Dec. 1	873A/1978	"Wheel Horse" 7HP Tractor (UQG 322) at East Perth	Dec. 14
Dec. 1	880A/1978	Various Vehicles—Station Sedans (4 only), Panel Vans (4 only), Utilities (3 only), 4 W.D.'s (2 only) and Sedan (1 only) at East Perth	Dec. 14
Dec. 1	881A/1978	1966 Portable Proline Boring Plant (MRD 433) at East Perth	Dec. 14
Nov. 24	842A/1978	Holden HJ Station Sedan (UQS 135) at Geraldton	Dec. 21
Nov. 24	843A/1978	1975 Toyota Hi Ace (UQS 750) at Port Hedland	Dec. 21
Nov. 24	844A/1978	Land Rover Series III LWB Truck (UQN 897) at Kununurra	Dec. 21
Nov. 24	845A/1978	1975 Toyota FJ45 Land Cruiser (UQS 834) and 1974 Dodge D5N 30 cwt Truck (UQO 977) at Wyndham	Dec. 21
Nov. 24	846A/1978	1974 Land Rover (MRD 919) at Kununurra	Dec. 21
Nov. 24	847A/1978	Holden HX Panel Van (MRD 1679) at Kununurra	Dec. 21
Nov. 24	848A/1978	Ford F250 Truck (MRD 1950) at Derby	Dec. 21
Dec. 1	867A/1978	1975 Holden HJ Sedan (UQX 458), 1976 Holden HX 1 tonne truck (UQZ 502) and 1973 Dodge 30 cwt Truck (UQO 166) at Karratha	Dec. 21
Dec. 1	868A/1978	Lincoln H6 Welder (PW 149) at Karratha	Dec. 21
Dec. 1	869A/1978	1972 Dodge VH Utility (UQM 437) at Harvey	Dec. 21
Dec. 1	876A/1978	1975 Holden HJ Sedan (UQX 489) at Broome	Dec. 21
Dec. 8	899A/1978	Villa Nova Camper (MRD 897) (Damaged) at East Perth	Dec. 21
Dec. 8	900A/1978	Homelite Chain Saw (MRD 492) at East Perth	Dec. 21
Dec. 8	901A/1978	Finsbury Self Priming Centrifugal Pump (MRD 800) at Carnarvon	Jan. 11
Dec. 8	891A/1978	1973 International D1210 30 cwt Truck (MRD 840) at Derby	Jan. 18
Dec. 8	892A/1978	1977 Holden HX Panel Van (MRD 1707) at Carnarvon	Jan. 18
Dec. 8	893A/1978	1976 Ford XC Panel Van (MRD 1623) at Carnarvon	Jan. 18
Dec. 8	894A/1978	1974 Dodge 1 Tonne Utility (UQP 804) at Karratha	Jan. 18
Dec. 8	895A/1978	1974 Valiant VJ Regal Station Sedan (UQQ 046) at Wyndham	Jan. 18
Dec. 8	896A/1978	1974 Honda Civic Sedan (UQP 660) at Derby	Jan. 18
Dec. 8	897A/1978	1975 Toyota Land Cruiser Tray Top (UQS 794) at Wyndham	Jan. 18
Dec. 8	898A/1978	1972 Ford F250 30 cwt Truck (UQL 786) at Carnarvon	Jan. 18

Tenders addressed to the Chairman, State Tender Board, 74 Murray Street, Perth, will be received for the abovementioned schedules until 10 a.m. on the dates of closing.

Tenders must be properly endorsed on envelopes otherwise they are liable to rejection.

Tender forms and full particulars may be obtained on application at the Tender Board Office, 74 Murray Street, Perth and at points of inspection.

No Tender necessarily accepted.

B. E. CORBOY,
Chairman, Tender Board

STATE TENDER BOARD OF WESTERN AUSTRALIA—*continued.*

ACCEPTANCE OF TENDERS

Schedule No	Contractor	Particulars	Department Concerned	Rate
374A/78	Various	Supply—Gate valves as specified	P.W.D.	Details on application
486A/78	Lightnin Mixers Pty. Ltd.	Supply—One mixer for clarifier as specified	M.W.B.	For the sum of \$2 310.00
668A/78	William Adams Engineering Ltd.	Supply—One vertical milling machine and accessories as specified	Education	For the sum of \$23 540.00
687A/78	Giba-Geigy Aust. Ltd.	Supply—Diuron Flowable Herbicide as specified (1 year period)	A.P.B.	\$3.32 per litre
688A/78	Chemical Industries (Kwinana) Pty. Ltd.	Supply—2, 4, 5-T Amine as specified (1 year period)	A.P.B.	Details on application
689A/78	Chemical Industries (Kwinana) Pty. Ltd.	Supply—2, 4-D Triethanolamine Weedicide as specified (1 year period)	A.P.B.	Details on application
690A/78	Chemical Industries (Kwinana) Pty. Ltd.	Supply—2, 4-D Ethyl Ester as specified (1 year period)	A.P.B.	Details on application
691A/78	Chemical Industries (Kwinana) Pty. Ltd.	Supply—2, 4, 5-T Butyl Ester as specified (1 year period)	A.P.B.	Details on application
693A/78	I.C.I. Aust. Ltd.	Supply—Commercial (Gramoxone) Paraquat Herbicide as specified (1 year period)	A.P.B.	\$7.88 per litre
694A/78	Shell Chemical (Aust.) Pty. Ltd.	Supply—Commercial Wetting Agent A as specified (1 year period)	A.P.B.	\$0.75 c per litre
695A/78	Shell Chemical (Aust.) Pty. Ltd.	Supply—Commercial Linuron as specified (1 year period)	A.P.B.	\$9.30 per kg
696A/78	Ciba-Geigy Aust. Ltd.	Supply—Commercial Bromoxynil + MCPA Herbicide as specified (1 year period)	A.P.B.	\$5.98 per litre
697A/78	Shell Chemical (Aust.) Pty. Ltd.	Supply—Commercial Herbicide "Gramevin" as specified (1 year period)	A.P.B.	\$1.65 per kg
698A/78	Chemical Industries (Kwinana) Pty. Ltd.	Supply—2, 4-D Sodium Salt as specified (1 year period)	A.P.B.	\$2.00 per kg
699A/78	Terra Trading Co. Pty. Ltd.	Supply—Commercial Picloram as specified (1 year period)	A.P.B.	Details on application
700A/78	Roche-Maag Ltd.	Supply—Commercial Bromacil Uracil Wettable Powder as specified (1 year period)	A.P.B.	\$17.20 per kg
701A/78	Ciba-Geigy Aust. Ltd.	Supply—Weedazol (R) T.L. Plus Herbicide as specified (1 year period)	A.P.B.	\$1.54 per litre
758A/78	Various	Supply—Bread, as specified (1 year period)	Various	Details on application
753A/78	Various	Supply—Tooth brushes as specified (1 year period)	Various	Details on application
723A/78	Hunsbury J.C.B. Pty. Ltd.	Supply—One heavy duty side shift backhoe as specified	M.W.B.	For the sum of \$10 239.00
784A/78	Bell Basic Industries Ltd.	Supply—Slow Breaking Anionic Bitumionous Emulsion (227 200 litres) as specified	M.R.D.	\$0.20 c per litre

SERVICE

677A/78 No tenders accepted Retreading, recapping and repairing of tyres

DISPOSALS

542A/78	Soltoggio Bros.	Purchase and Removal—Three road brooms at Port Hedland	M.R.D.	\$16.00 each
685A/78	Cavalier Caravans Pty. Ltd.	Purchase and Removal—Caravan (UQU 985) at East Perth	Medical	\$675.00
738A/78	G. F. Sanders	Purchase and Removal—Petrol driven rock drill (PW 105) at East Perth	P.W.D.	For the sum of \$161.03
741A/78	J. Purcell	Purchase and Removal—Lincoln welder (PW 164) at South Hedland	P.W.D.	For the sum of \$450.00
742A/78	R. E. Whitney	Purchase and Removal—Engel car refrigerator at Derby	P.W.D.	For the sum of \$53.00
743A/78	D. H. Moloney	Purchase and Removal—Winget concrete mixer and Lister engine (PW 245) at South Hedland	P.W.D.	For the sum of \$355.00
744A/78	Various	Purchase and Removal—Scrap metal, batteries and radiators at East Perth	P.W.D.	Details on application
751A/78	No tenders accepted	Purchase and Removal—Dodge VJ ute (UQR 631) at Collie	P.W.D.	
786A/78	Various	Purchase and Removal—Semi stock saddles at Maylands	Police	Details on application
790A/78	Various	Purchase and Removal—McCulloch chain saws (FD 5630 + 5631) at Nannup	Forests	Details on application
799A/78	Lyons & Pierce	Purchase and Removal—Victa "Sports" rotary mower (MRD 480) at East Perth	M.R.D.	For the sum of \$21.00
800A/78	V. J. Tomich	Purchase and Removal—Arc welding machine (MRD 479) at East Perth	M.R.D.	For the sum of \$150.00

STATE TENDER BOARD OF WESTERN AUSTRALIA—*continued*ACCEPTANCE OF TENDERS—*continued*

Schedule No.	Contractor	Particulars	Department Concerned	Rate
802A/78	Wade Grazing	Purchase and Removal—Front end loader (PW 357) at East Perth	P.W.D.	For the sum of \$2 590.00
815A/78	G. W. & E. A. Duncan	Purchase and Removal—Massey Ferguson tractor (MRD 084) at East Perth	M.R.D.	For the sum of \$8 500.00
838A/78	Various	Purchase and Removal—Various vehicles in metropolitan area	Various	Details on application
756A/78	No tenders accepted	Purchase and Removal—Falcon ute (UOY 832) at South Hedland	P.W.D.	

GOVERNMENT PRINTING OFFICE OF W.A.

TENDERS FOR GOVERNMENT PRINTING

Tenders are invited for the supply of the undermentioned stores.

Tenders close at Wembley, at 10.00 a.m. on 18/12/78.

Tender No.	Particulars of Stores	Size
XS 5567	100 books in triplicate	210 x 297 mm
XT 3086	10 Pads of 100 leaves	210 x 297 mm
XS 5576	75 000 Forms	280 x 178 mm
XT 3089	50 books in duplicate	297 x 210 mm
XT 3090	50 books in quadruplicate	430 x 275 mm
XT 3091	100 pads in triplicate	148 x 210 mm
XT 3092	25 000 1 part continuous	5½ x 13 in.
XT 3093	1 500 books in duplicate	105 x 297 mm
XT 3094	25 books in duplicate	297 x 210 mm
XT 3095	3 000 pads of 60 leaves	420 x 594 mm
XS 5575	200 Cheque Books in triplicate.	90 x 222 mm

SPECIAL NOTE—STOCK:

Tenderers are requested to specify—

1. Country of origin.
2. Brand or make of material.
3. In this contract preference may be given to W.A. or other Australian made stocks in accordance with Government Policy.

ACCEPTANCE OF TENDERS

Tender No.	Particulars of Stores	Successful Tenderer	Amount
			\$
XS 5550	200 Books in triplicate	City's Printing Service	325.00
XS 5551	10 000 Forms	Cameo Graphics	151.25
XS 5552	1 000 Sorta-Cards	Port Printing Works	225.00
XS 5553	50 Books in Duplicate	Cameo Graphics	80.50
XT 3054	20 Pads of 50 in Duplicate	Swan Print	84.00
XT 3056	50 Books in Quadruplicate	City's Printing Service	150.00
XT 3057	400 Pads of 50 in Triplicate	Swan Print	728.00
XT 3058	60 Books in Triplicate	Cameo Graphics	146.00
XT 3060	50 000 3 Part Continuous Sets	Barclay & Sharland	1 965.00
XT 3062	2 000 Forms	Swan Print	54.00
XT 3063	100 Books in Triplicate	City's Printing Service	305.00
XT 3064	2 250 6-Part Continuous Forms	Moore Paragon	423.00
XT 3065	4 000 Forms	City's Printing Service	70.00
XT 3059	20 000 Cards	Port Printing Works	448.00

WILLIAM C. BROWN,
Government Printer.

APPOINTMENTS.

(Under Section 6 of the Registration of Births, Deaths and Marriages Act, 1961-1975.)

Registrar Generals Office,
Perth, 28th November, 1978.

THE following appointments have been approved:—

R.G. No. 31/72.—Mr Tony Gavranich has been appointed as District Registrar of Birth, Deaths and Marriages for the Sussex Registry District to maintain an office at Busselton during the absence on leave of Mr A. G. Down. This appointment dates from 23rd November, 1978.

R.G. No. 32/76.—Mr Kevin William Parsons has been appointed as District Registrar of Births, Deaths and Marriages for the Canning Registry District to maintain an office at Armadale pending the appointment of a permanent appointee. This appointment dates from 23rd November, 1978.

R.G. No. 85/71.—Constable Phillip Harris has been appointed as Assistant District Registrar of Births and Deaths for the Williams Registry District to maintain an office at Kulin during the absence on leave of Senior Constable N. B. Goodwin. This appointment dates from 24th November, 1978.

R.G. No. 55/71.—Senior Constable Peter James Wilson has been appointed as Assistant District Registrar of Births, Deaths and Marriages for the Northam Registry District to maintain an office at Beverley during the absence on leave of Senior Constable T. P. Wright. This appointment dates from 27th November, 1978.

R.G. No. 29/72.—Mr Desmond John Feeney has been appointed as District Registrar of Births, Deaths and Marriages for the Broome Registry District to maintain an office at Broome *vice* Mr. R. W. Bradley. This appointment dates from 28th November, 1978.

R.G. No. 39/68.—Mr James Adair has been appointed as District Registrar of Births, Deaths and Marriages for the East Coolgardie Registry District to maintain an office at Kalgoorlie during the absence on short leave of Mr. L. W. Parry. This appointment dates from 30th November, 1978.

E. C. RIEBELING,
Registrar General.

30th November, 1978.

State of Western Australia.

PETROLEUM ACT, 1967.

NOTICE is hereby given that I have registered the surrender by West Australian Petroleum Pty. Limited of Exploration Permit No. 40 to take effect pursuant to section 89(2) of the Act, on the day this notice appears in the *Government Gazette*.

ANDREW MENSAROS,
Minister for Mines.

State of Western Australia.

PETROLEUM ACT, 1967.

Notice of Invitation for Applications for
Exploration Permit.

I, ANDREW MENSAROS, Minister for Mines in the State of Western Australia, acting pursuant to section 30 (1) of the Petroleum Act, 1967, hereby invite applications for the grant of Exploration Permits in respect of the following blocks within areas as scheduled below and shown on the plans at pages 4670-4673.

Schedule.

(The references hereunder are to the names of map sheets of the 1:1 000 000 series published by the Minister for Mines and to the number of graticular sections shown thereon.)

Area No. L78-35.

Darwin Map Sheet.

Block No.	Block No.	Block No.
7336	7556	7770
7407	7623	7771
7408	7624	7772
7409	7625	7839
7410	7626	7840
7479	7627	7841
7480	7628	7842
7481	7695	7843
7482	7696	7844
7483	7697	7911
7484	7698	7912
7551	7699	7913
7552	7700	7914
7553	7767	7915
7554	7768	7916
7555	7769	

Assessed to contain 47 blocks.

Area No. L78-36.

Broome Map Sheet.

Block No.	Block No.	Block No.
5983	6200	6346
5984	6201	6347
5985	6202	6348
6055	6203	6349
6056	6204	6350
6057	6205	6351
6058	6206	6419
6059	6273	6420
6127	6274	6421
6128	6275	6422
6129	6276	6423
6130	6277	6491
6131	6278	6492
6132	6279	
6199	6345	

Assessed to contain 43 blocks.

Area No. L78-37.

Oakover River Map Sheet.

Block No.	Block No.	Block No.
5137	5352	5501
5138	5353	5502
5205	5354	5503
5206	5355	5504
5207	5356	5564
5208	5357	5565
5209	5358	5566
5210	5359	5567
5211	5360	5568
5212	5421	5569
5213	5422	5570
5214	5423	5571
5215	5424	5572
5216	5425	5573
5277	5426	5574
5278	5427	5575
5279	5428	5576
5280	5429	5636
5281	5430	5637
5282	5431	5638
5283	5432	5639
5284	5493	5640
5285	5494	5641
5286	5495	5642
5287	5496	5643
5288	5497	5644
5349	5498	5645
5350	5499	5646
5351	5500	5647

Block No.	Block No.	Block No.
5648	5780	5853
5708	5781	5854
5709	5782	5855
5710	5783	5856
5711	5784	5857
5712	5785	5858
5713	5786	5859
5714	5787	5860
5715	5788	5861
5716	5789	5862
5717	5790	5863
5718	5791	5864
5719	5792	
5720	5852	

Lake Mackay Map Sheet.

Block No.	Block No.	Block No.
5145	5363	5577
5146	5364	5578
5147	5365	5579
5217	5433	5649
5218	5434	5650
5219	5435	5651
5289	5436	5721
5290	5437	5722
5291	5505	5723
5292	5506	5793
5293	5507	5794
5361	5508	5795
5362	5509	5796

Assessed to contain 166 blocks.

Area No. L78-38.

Oakover River Map Sheet.

Block No.	Block No.	Block No.
5924	6079	6289
5925	6080	6290
5926	6138	6291
5927	6139	6292
5928	6140	6293
5929	6141	6294
5930	6142	6295
5931	6143	6296
5932	6144	6354
5933	6145	6355
5934	6146	6356
5935	6147	6357
5936	6148	6358
5995	6149	6359
5996	6150	6360
5997	6151	6361
5998	6152	6362
5999	6210	6363
6000	6211	6364
6001	6212	6365
6002	6213	6366
6003	6214	6367
6004	6215	6368
6005	6216	6426
6006	6217	6427
6007	6218	6428
6008	6219	6429
6067	6220	6430
6068	6221	6431
6069	6222	6432
6070	6223	6433
6071	6224	6434
6072	6282	6435
6073	6283	6436
6074	6284	6437
6075	6285	6438
6076	6286	6439
6077	6287	6440
6078	6288	

Lake Mackay Map Sheet.

Block No.	Block No.	Block No.
5865	6081	6297
5866	6082	6298
5937	6153	6369
5938	6154	6370
6009	6225	
6010	6226	

Assessed to contain 132 blocks.

Area No. L78-39.

Oakover River Map Sheet.

Block No.	Block No.	Block No.
6498	6646	6797
6499	6647	6798
6500	6648	6799
6501	6649	6800
6502	6650	6861
6503	6651	6862
6504	6652	6863
6505	6653	6864
6506	6654	6865
6507	6655	6866
6508	6656	6867
6509	6714	6868
6510	6715	6869
6511	6716	6870
6512	6717	6871
6570	6718	6872
6571	6719	6933
6572	6720	6934
6573	6721	6935
6574	6722	6936
6575	6723	6937
6576	6724	6938
6577	6725	6939
6578	6726	6940
6579	6727	6941
6580	6728	6942
6581	6789	6943
6582	6790	6944
6583	6791	7011
6584	6792	7012
6642	6793	7013
6643	6794	7014
6644	6795	7015
6645	6796	7016

Assessed to contain 141 blocks.

Area No. L78-40.

Lake Mackay Map Sheet.

Block No.	Block No.	Block No.
5809	5960	6168
5810	5961	6169
5811	5962	6170
5812	6024	6171
5813	6025	6172
5814	6026	6173
5815	6027	6174
5816	6028	6175
5817	6029	6176
5818	6030	6177
5882	6031	6178
5883	6032	6238
5884	6033	6239
5885	6034	6240
5886	6096	6241
5887	6097	6242
5888	6098	6243
5889	6099	6244
5890	6100	6245
5953	6101	6246
5954	6102	6247
5955	6103	6248
5956	6104	6249
5957	6105	6250
5958	6106	6310
5959	6167	6311

Block No.	Block No.	Block No.	Block No.	Block No.	Block No.
6312	6465	6670	7245	7389	7535
6313	6466	6671	7246	7390	7593
6314	6522	6672	7247	7391	7594
6315	6523	6673	7248	7392	7595
6316	6524	6674	7249	7450	7596
6317	6525	6675	7250	7451	7597
6318	6526	6676	7307	7452	7598
6319	6527	6677	7308	7453	7599
6320	6528	6678	7309	7454	7600
6321	6529	6679	7310	7455	7601
6322	6530	6680	7311	7456	7602
6380	6531	6681	7312	7457	7603
6381	6532	6737	7313	7458	7604
6382	6533	6738	7314	7459	7605
6383	6534	6739	7315	7460	7606
6384	6535	6740	7316	7461	7607
6385	6536	6741	7317	7462	7665
6386	6537	6742	7318	7463	7666
6387	6538	6743	7319	7521	7667
6388	6539	6744	7320	7522	7668
6389	6594	6745	7321	7523	7669
6390	6595	6746	7378	7524	7670
6391	6596	6747	7379	7525	7671
6392	6597	6748	7380	7526	7672
6393	6598	6749	7381	7527	7673
6394	6599	6750	7382	7528	7674
6450	6600	6751	7383	7529	7675
6451	6601	6752	7384	7530	7676
6452	6602	6753	7385	7531	7677
6453	6603	6814	7386	7532	7678
6454	6604	6815	7387	7533	
6455	6605	6816	7388	7534	
6456	6606	6817			
6457	6607	6818			
6458	6608	6819			
6459	6609	6820			
6460	6665	6821			
6461	6666	6822			
6462	6667	6823			
6463	6668	6824			
6464	6669				

Assessed to contain 200 blocks.

Area No. L78-41.

Oakover River Map Sheet.

Block No.
7736

Lake Mackay Map Sheet.

Block No.	Block No.	Block No.
6808	6962	7101
6809	6963	7102
6810	6964	7103
6811	6965	7104
6812	6966	7105
6813	6967	7106
6879	6968	7107
6880	7021	7108
6881	7022	7109
6882	7023	7110
6883	7024	7111
6884	7025	7112
6885	7026	7165
6886	7027	7166
6887	7028	7167
6888	7029	7168
6889	7030	7169
6890	7031	7170
6891	7032	7171
6892	7033	7172
6893	7034	7173
6894	7035	7174
6895	7036	7175
6896	7037	7176
6951	7038	7177
6952	7039	7178
6953	7040	7236
6954	7093	7237
6955	7094	7238
6956	7095	7239
6957	7096	7240
6958	7097	7241
6959	7098	7242
6960	7099	7243
6961	7100	7244

Assessed to contain 200 blocks.

Area No. L78-42.

Oakover River Map Sheet.

Block No.	Block No.	Block No.
7807	8166	8312
7808	8167	8373
7878	8168	8374
7879	8228	8375
7880	8229	8376
7949	8230	8377
7950	8234	8378
7951	8235	8379
7952	8236	8380
8020	8237	8381
8021	8238	8382
8022	8239	8383
8023	8240	8384
8024	8300	8445
8083	8301	8446
8092	8302	8447
8093	8303	8448
8094	8304	8449
8095	8305	8450
8096	8306	8451
8155	8307	8452
8156	8308	8453
8163	8309	8454
8164	8310	8455
8165	8311	8456

Lake Mackay Map Sheet.

Block No.	Block No.	Block No.
7737	7817	7956
7738	7818	7957
7739	7819	7958
7740	7820	7959
7741	7821	7960
7742	7822	7961
7743	7881	7962
7744	7882	7963
7745	7883	7964
7746	7884	8025
7747	7885	8026
7748	7886	8027
7749	7887	8028
7750	7888	8029
7809	7889	8030
7810	7890	8031
7811	7891	8032
7812	7892	8033
7813	7893	8034
7814	7953	8035
7815	7954	8036
7816	7955	8097

Block No.	Block No.	Block No.
8098	8178	8318
8099	8179	8319
8100	8180	8320
8101	8241	8321
8102	8242	8322
8103	8243	8323
8104	8244	8324
8105	8245	8385
8106	8246	8386
8107	8247	8387
8108	8248	8388
8169	8249	8389
8170	8250	8390
8171	8251	8391
8172	8252	8392
8173	8313	8393
8174	8314	8394
8175	8315	8395
8176	8316	8396
8177	8317	

Assessed to contain 200 blocks.

Area L78-43.

Albany Map Sheet.

Block No.	Block No.	Block No.
6314	6456	6530
6315	6457	6531
6384	6458	6600
6385	6459	6601
6386	6528	6602
6387	6529	6603

Assessed to contain 18 blocks.

Area L78-44.

Hamersley Range Map Sheet.

Block No.	Block No.	Block No.
8101	8180	8321
8102	8181	8322
8103	8245	8323
8104	8246	8324
8105	8247	8325
8106	8248	8326
8107	8249	8391
8108	8250	8392
8173	8251	8393
8174	8252	8394
8175	8253	8395
8176	8254	8396
8177	8318	8397
8178	8319	8398
8179	8320	

Meekatharra Map Sheet.

Block No.	Block No.	Block No.
5007	5224	5444
5008	5225	5445
5009	5226	5446
5010	5227	5513
5011	5228	5514
5012	5229	5515
5013	5230	5516
5014	5296	5517
5079	5297	5518
5080	5298	5586
5081	5299	5587
5082	5300	5588
5083	5301	5589
5084	5302	5590
5085	5368	5659
5086	5369	5660
5151	5370	5661
5152	5371	5662
5153	5372	5732
5154	5373	5733
5155	5374	5734
5156	5440	5804
5157	5441	5805
5158	5442	5806
5223	5443	

Assessed to contain 118 blocks.

Area No. L78-45.

Hamersley Range Map Sheet.

Block No.	Block No.	Block No.
5818	6176	6394
5887	6177	6395
5888	6244	6396
5889	6245	6460
5890	6246	6461
5959	6247	6462
5960	6248	6532
5961	6249	6533
5962	6250	6534
6030	6316	6604
6031	6317	6605
6032	6318	6606
6033	6319	6676
6034	6320	6677
6100	6321	6747
6101	6322	6748
6102	6323	6749
6103	6324	6819
6104	6388	6890
6105	6389	6891
6172	6390	6962
6173	6391	6963
6174	6392	7034
6175	6393	7035

Assessed to contain 72 blocks.

Applications are required to be made in the approved form and should be accompanied by—

(a) Particulars of—

- (i) the proposals of the applicant for work and expenditure in respect of the blocks specified in the application; for each of the five years of the first term a specific operational activity and minimum expenditure commitment should be stated;
- (ii) the technical qualifications of the applicant and of his employees;
- (iii) the technical advice available to the applicant;
- (iv) the financial resources available to the applicant; substantial evidence should be submitted regarding the ability of the applicant to fund the proposed work programme.

(b) Such other information as the applicant wishes to be taken into account on consideration of his application.

(c) A fee of \$1 000.00.

It will be a condition of any permit granted that its assignment or transfer will not be approved within the initial two years of its term.

Applications together with relevant data should be submitted to the Under Secretary for Mines, Mineral House, 66 Adelaide Terrace, Perth, Western Australia 6000, before 4.00 p.m. Friday, 6th April 1979.

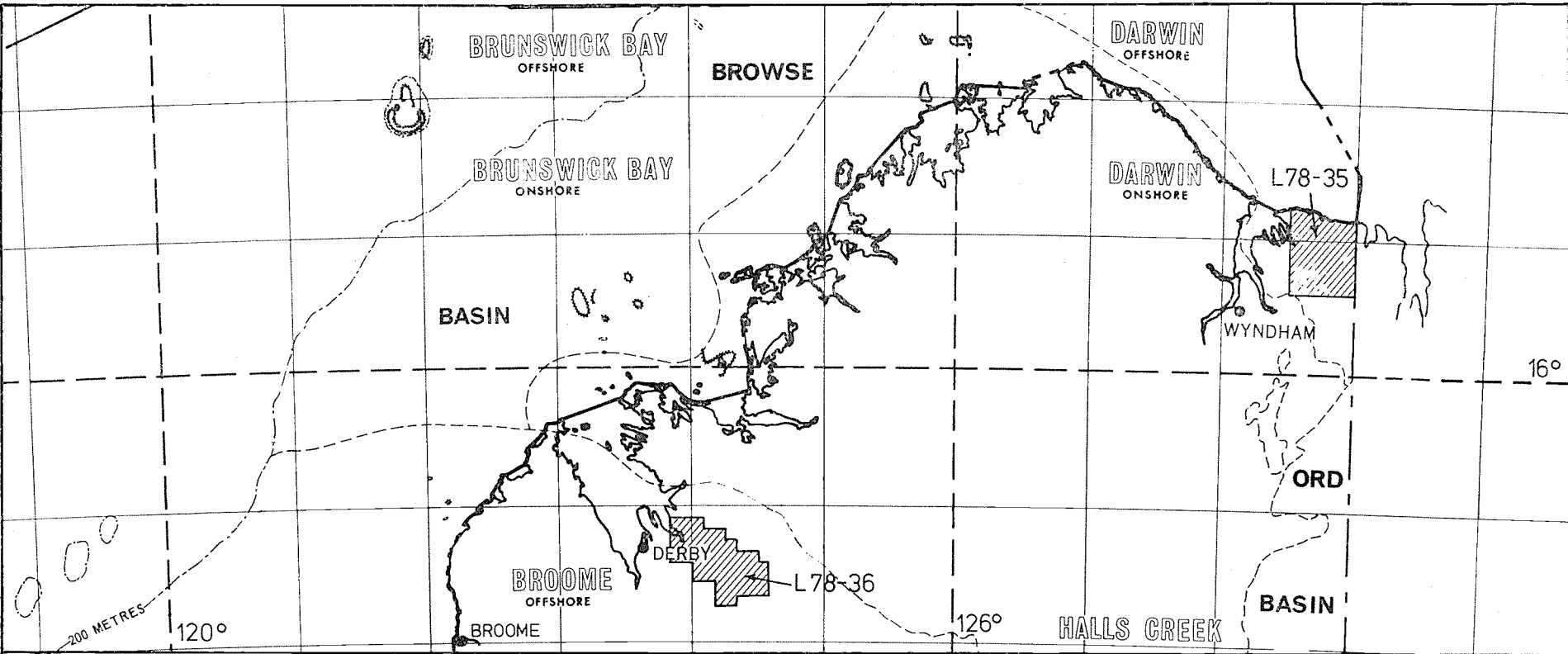
Microfilm copies of the basic exploration data pertaining to the blocks comprising this notice may be purchased from the Geological Survey Branch of the Department of Mines, Mineral House, 66 Adelaide Terrace, Perth, Western Australia 6000.

Application forms and plans are also available from the Department of Mines on request.


Dated at Perth this 8th day of December 1978.

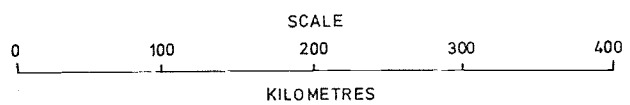
Made under the Petroleum Act, 1967, of the State of Western Australia.

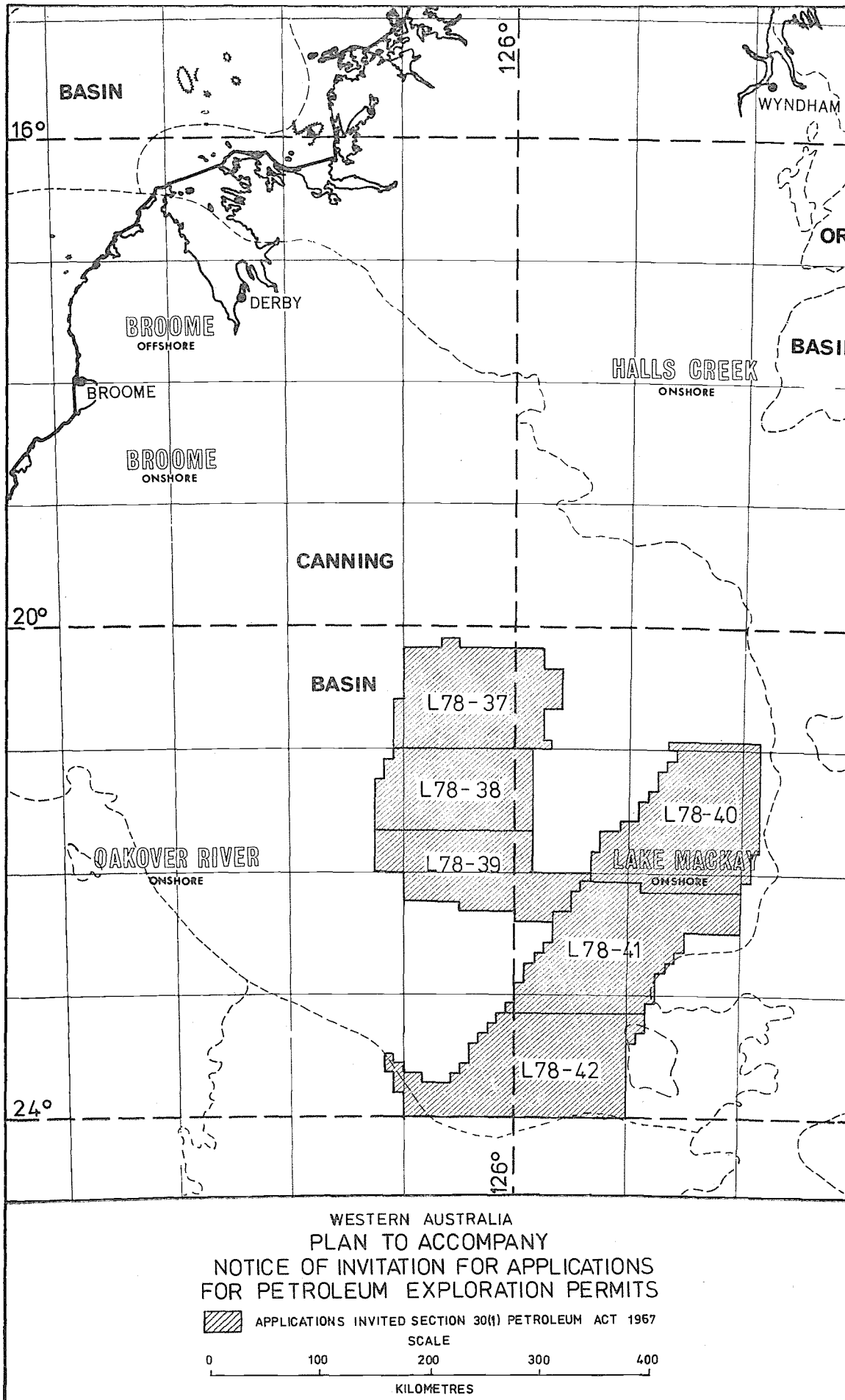
ANDREW MENSAROS,
Minister for Mines.

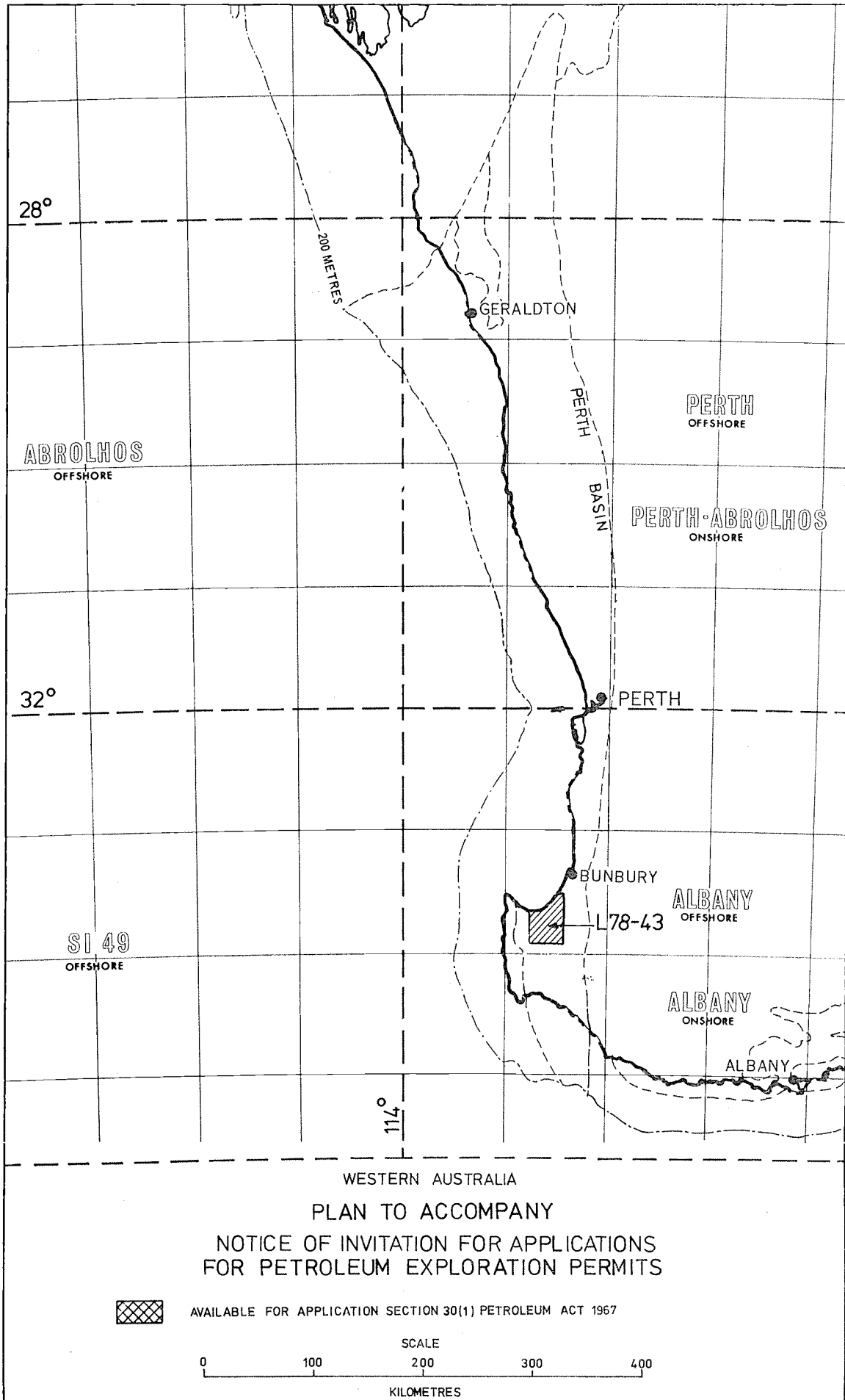


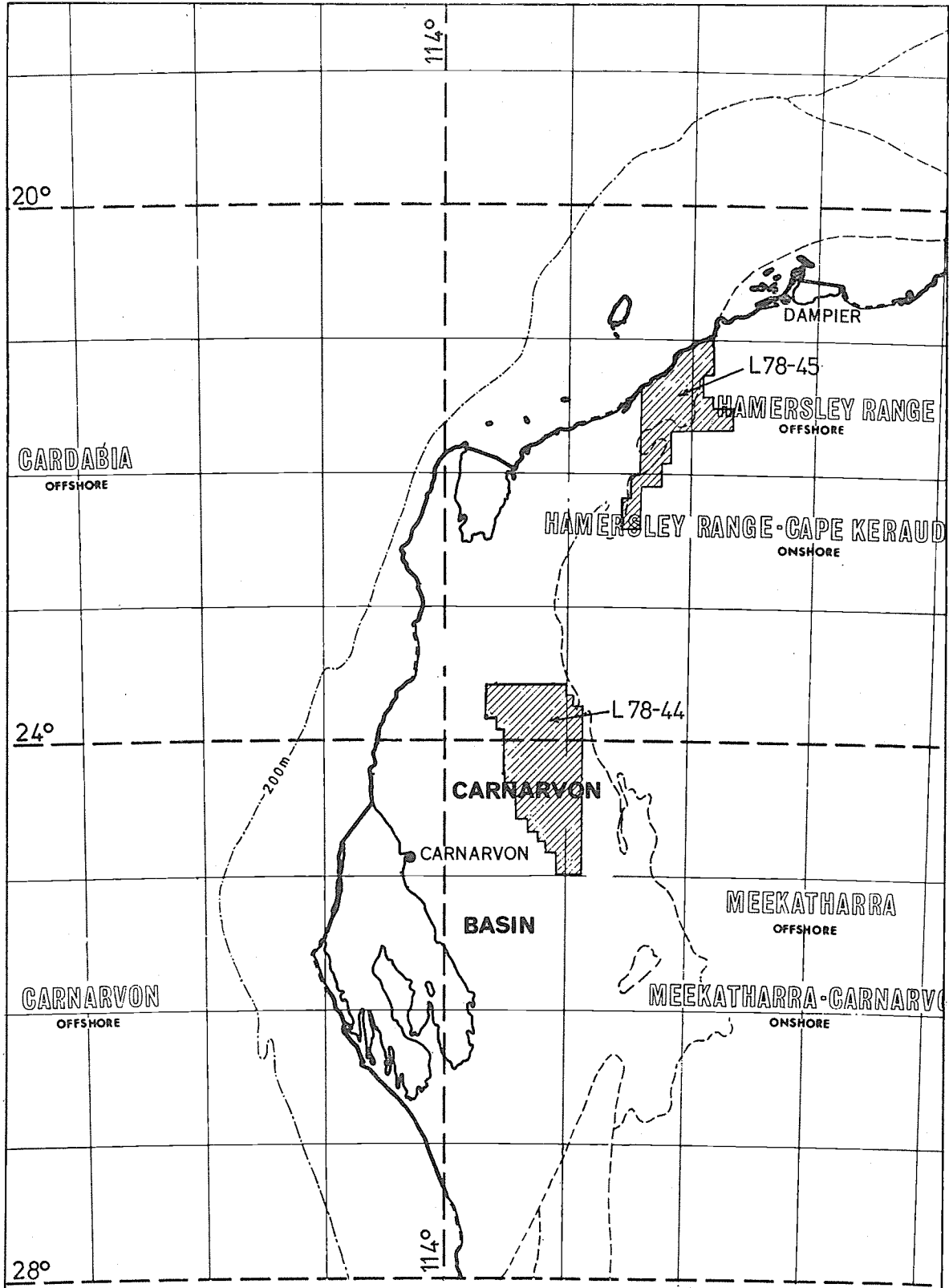
WESTERN AUSTRALIA
 PLAN TO ACCOMPANY
 NOTICE OF INVITATION FOR APPLICATIONS
 FOR PETROLEUM EXPLORATION PERMITS

 APPLICATIONS INVITED SECTION 30(1) PETROLEUM ACT 1957



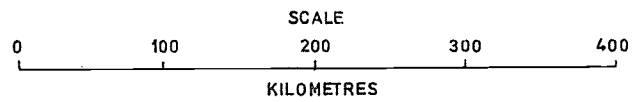






WESTERN AUSTRALIA
 PLAN TO ACCOMPANY
 NOTICE OF INVITATION FOR APPLICATIONS
 FOR PETROLEUM EXPLORATION PERMITS

 AVAILABLE FOR APPLICATION SECTION 30(1) PETROLEUM ACT 1967



COMPANIES ACT, 1961-1975.

(Section 352 Subsection (6) and Section 308 Subsection (4).)

NOTICE is hereby given that the names of the undermentioned Foreign Companies have been Struck Off the Register of Companies in Western Australia and the said Foreign Companies are no longer deemed to be registered under Part XI of the above Act as from the date of publication of this Notice.

- F.9/13—North Kalgurli (1912) Limited.
 F.2/38—Watkins Products Inc.
 F.17/50—Ansell Distributors Proprietary Limited.
 F.44/63—McDonald Constructions Pty. Limited.
 F.72/64—Datronics Engineers, Inc.
 F.11/65—Dehy Fodders (Australia) Pty. Ltd.
 F.54/65—I.P. Properties (S.A.) Proprietary Limited.
 F.181/65—Merchandising Aids Proprietary Limited.
 F.12/66—Western Australia Development Corporation.
 F.84/67—Meadsfield Pty. Limited.
 F.226/67—World Wide Insurance Brokers Pty. Limited.
 F.75/68—Drilling & Geophysical Supplies (Aust.) Pty. Limited.
 F.233/68—E. Daniel and Co. (W.A.) Pty. Ltd.
 F.234/68—Group Explorations Limited.
 F.290/69—Bruce Mitchell (WA) Pty. Ltd.
 F.339/69—Invermen Limited.
 F.185/70—Alamo Minerals Proprietary Limited.
 F.203/70—Torres Strait Petroleum N.L.
 F.210/70—Hyun Dai Construction Company, Ltd.
 F.236/70—Down Town Investments Pty. Ltd.
 F.307/70—Southern Australia Exploration N.L.
 F.428/70—Malcolm Johnson Pty. Ltd.
 F.449/70—Lone Star Exploration N.L.
 F.463/70—Ventures Limited.
 F.618/70—Cliffminex No Liability.
 F.63/71—Nursery Services Pty. Ltd.
 F.178/71—Tradinform Pty. Limited.
 F.228/71—Combined Engineering Services (W.A.) Pty. Limited.
 F.345/71—Aimto Pty. Ltd.
 F.63/72—Societe Dumez.
 F.206/72—Pageant & Co. Pty. Ltd.
 F.274/72—Towage Holdings Pty. Limited.
 F.325/72—Alpha Industrial Services (Aust) Pty. Ltd.
 F.266/73—Willandra Investments Pty. Limited.
 F.51/74—White Sail Charter Pty. Ltd.
 F.216/74—Explorer Hotels—Inns—South East Asia Limited.

Dated this 1st day of December, 1978.

R. B. POOLEY,
 Assistant Commissioner
 for Corporate Affairs.

COMPANIES ACT, 1961-1975.

(Section 308 Subsection (4).)

NOTICE is hereby given that the names of the undermentioned Companies have been Struck Off the Register of Companies and the said Companies are dissolved as from the date of publication of this Notice:—

- S.32/26—Tamala Pastoral Company Pty. Limited.
 S.120/47—Carters Electrical Pty. Ltd.
 S.46/52—S.H.L. Pty. Ltd.
 S.74/52—J. R. Goulden Pty. Ltd.
 S.112/53—H. A. Robinson (1964) Pty. Ltd.

- S.109/54—Harrold and Murray Pty. Ltd.
 S.119/55—Miracle Rims (W.A.) Pty. Ltd.
 S.167/55—E.M.S. Jupiter Pty. Ltd.
 S.168/55—E.M.S. Saturn Pty. Ltd.
 S.137/56—Quokka Industries Pty. Ltd.
 S.186/56—Genesta Pty. Ltd.
 S.211/56—Eastern Properties Pty. Ltd.
 S.28/57—Murchison Minerals Pty. Ltd.
 S.70/57—Albany Whaling Co. Pty. Ltd.
 S.88/57—E.M.S. Enterprises Pty. Ltd.
 S.91/57—E.M.S. Administrations Pty. Ltd.
 S.92/57—E.M.S. Sonoma Pty. Ltd.
 S.122/57—Waller & Son Proprietary Limited.
 S.153/57—Yarramony Trading Co. Pty. Ltd.
 S.164/57—Ironside Rule Pty. Ltd.
 S.7/58—Coffey Investments Pty. Ltd.
 S.165/58—Matthews & Co. Pty. Ltd.
 S.122/59—E. A. & B. M. Same Pty. Limited.
 S.124/59—Emille's Holdings Pty. Ltd.
 S.128/59—Nosea Pty. Ltd.
 S.310/60—Frank Ruse Pty. Ltd.
 S.149/61—Amplifiers W.A. Pty. Ltd.
 S.245/61—J. Swan Transport Pty. Ltd.
 S.285/61—Paris Gold Mines Pty. Ltd.
 S.185/62—T. J. McKean Pty. Ltd.
 S.236/62—Westos Acceptance Limited.
 S.337/62—Hollywood Swimming Pools Pty. Ltd.
 S.338/62—J. Swan Concrete Constructions Pty. Ltd.
 S.339/62—Q.E.D. Pty. Ltd.
 S.45/63—First Western Corporation Limited.
 S.224/64—Hill 27 Pty. Ltd.
 S.225/64—Knutsford Holdings Pty. Ltd.
 S.227/64—Joko Pty. Ltd.
 S.325/64—Survey & Transmission Construction (W.A.) Pty. Limited.
 S.503/64—H. Young Pty. Ltd.
 S.16/65—South Perth Developments Pty. Ltd.
 S.92/65—Adam Road Cannon Estate Pty. Ltd.
 S.204/65—Verrard Australia Pty. Limited.
 S.343/65—S. & W. Enterprises Pty. Ltd.
 S.414/65—Albany Clinton Court Pty. Ltd.
 S.24/66—Drillwell Pty. Ltd.
 S.164/66—Vehicle Finance Pty. Ltd.
 S.197/66—Kenya Contracting Co. Pty. Ltd.
 S.238/66—Westos Publications Pty. Ltd.
 S.286/66—Southmont Survey Equipment Co. Pty. Ltd.
 S.366/66—Briden Pty. Ltd.
 S.433/66—Warrie Wirrina Pty. Ltd.
 S.620/66—Partitions (Australia) Pty. Ltd.
 S.164/67—Bridge Centres Pty. Ltd.
 S.173/67—Flick & Associates Pty. Ltd.
 S.434/67—M. A. B. Enterprises Pty. Ltd.
 S.590/67—Blue Line Transport Company Pty. Ltd.
 S.721/67—Sanford House Pty. Ltd.
 S.756/67—Lush Homes Pty. Ltd.
 S.762/67—Harvey House Cotteloe Pty. Ltd.
 S.824/67—Economic Homes Pty. Ltd.
 S.85/68—S.T.M. Enterprises Pty. Ltd.
 S.99/68—Cornelius Nayler Transport Pty. Ltd.
 S.222/68—Flett Enterprises Pty. Ltd.
 S.353/68—Fred Vellnagel Pty. Ltd.
 S.416/68—Albatross Marine & Engineering Pty. Ltd.
 S.572/68—R. H. Stewart Pty. Ltd.
 S.575/68—Berkeley Construction Co. Pty. Ltd.
 S.662/68—Glenway Construction Co. Pty. Ltd.
 S.784/68—Swan Tanks (Esperance) Pty. Ltd.
 S.847/68—Densen Proprietary Limited.

- S.872/68—T.C.D. Pty. Ltd.
S.900/68—H. & M. Wool Contractors Pty. Ltd.
S.918/68—Multiple Developments Pty. Ltd.
S.932/68—Llewellyn Gwyn Investments Pty. Ltd.
S.975/68—Northam Mining Company Pty. Ltd.
S.1020/68—Alant Investments Pty. Ltd.
S.1031/68—J. & I. Smith Pty. Ltd.
S.1052/68—Essman's Holdings Pty. Ltd.
S.1272/68—J. C. Geary Holdings Pty. Ltd.
S.1295/68—Soke Investments Pty. Ltd.
S.43/69—Leslie Investments Pty. Ltd.
S.283/69—Avalon Development Corporation Pty. Ltd.
S.397/69—Odel Mineral Drilling Pty. Limited.
S.437/69—Chic 'N Take Pty. Ltd.
S.612/69—Cabinet Constructions Pty. Ltd.
S.679/69—Murchison Exploration Development Co. Pty. Ltd.
S.767/69—Westos Hotels Pty. Ltd.
S.818/69—Barnard & Associates Pty. Ltd.
S.905/69—Bertolin Company Pty. Ltd.
S.906/69—P. & R. Cray Enterprises Pty. Ltd.
S.987/69—Carmen Constructions Pty. Ltd.
S.1175/69—Yemcon Pty. Ltd.
S.1373/69—Augustson and Hawtin Pty. Ltd.
S.1504/69—Asher Holdings Pty. Ltd.
S.1519/69—M.G.P. Holdings Pty. Ltd.
S.1573/69—International Group Developments Pty. Ltd.
S.1647/69—Burnside Developments Pty. Ltd.
S.1660/69—Bridge House Properties Pty. Ltd.
S.1698/69—L. P. Smith & Co. Pty. Ltd.
S.1794/69—N. Bailey & Associates Pty. Ltd.
S.1812/69—Marijohn Pty. Ltd.
S.1971/69—Paralena Pty. Ltd.
S.1995/69—Marine Research Contractors Pty. Ltd.
S.2014/69—Advanced Irrigation Pty. Ltd.
S.2045/69—Wildara Mines Pty. Ltd.
S.2078/69—Isim Mineral Development Proprietary Limited.
S.67/70—Crestmakers (Aust.) Pty. Ltd.
S.98/70—Eleftheria Pty. Ltd.
S.105/70—Steffo Pty. Ltd.
S.107/70—Lenka Pty. Ltd.
S.124/70—East Murchison Exploration (No Liability).
S.180/70—Cradale Investments Pty. Ltd.
S.231/70—Grovewood Pty. Ltd.
S.304/70—Baramine Explorations N.L.
S.351/70—Goldfields Holdings Pty. Ltd.
S.375/70—Australian Base Metals Pty. Ltd.
S.328/70—Leonora Transport Pty. Ltd.
S.411/70—Eastern Mining and Metals Company Pty. Ltd.
S.446/70—Woolwich Finance & Investment Co. Pty. Ltd.
S.530/70—Manad Pty. Ltd.
S.547/70—Kilmorne Pty. Ltd.
S.550/70—Mallendo Pty. Ltd.
S.598/70—C.H. Trading (1970) Pty. Ltd.
S.611/70—Westos Property Investments Limited.
S.649/70—Westos Holdings Pty. Ltd.
S.670/70—Triple K Pty. Ltd.
S.860/70—N. E. Palassis Corporation Pty. Ltd.
S.872/70—R. B. Hunt Pty. Ltd.
S.920/70—Parelgen Pty. Ltd.
S.928/70—Goldfields Telcom Pty. Ltd.
S.952/70—Fremantle Wines & Tavern Pty. Ltd.
S.1019/70—Westos Developments Pty. Ltd.
S.1096/70—Mangles Pty. Ltd.
S.1123/70—Chriswal Investments Pty. Ltd.
S.1145/70—H. Roach & Son Pty. Ltd.
S.1148/70—Flournoy Enterprises Proprietary Limited.
S.1250/70—Hermes-Complex Pty. Ltd.
S.1530/70—Sellarc Pty. Ltd.
S.1576/70—Veza Pty. Ltd.
S.1592/70—Nobrock Pty. Ltd.
S.1611/70—Beaumont Holdings Pty. Ltd.
S.1616/70—Corbett Distributors Pty. Ltd.
S.1619/70—Velv-It-Top Industries Pty. Ltd.
S.1701/70—D. G. Moore and Associates Pty. Ltd.
S.1952/70—Aurora Investments Pty. Ltd.
S.1956/70—Aluminium and Plastic Sales Pty. Ltd.
S.2049/70—Marecon Pty. Ltd.
S.2071/70—Marecon Holdings Pty. Ltd.
S.2094/70—Cygnus Productions Pty. Ltd.
S.2145/70—Davies Lodestone Drilling Pty. Ltd.
S.2155/70—"The Castaways" Pty. Ltd.
S.2195/70—Busselton Minerals No Liability.
S.2228/70—Stampalia Holdings Pty. Ltd.
S.2264/70—Wiluna Minerals N.L.
S.2361/70—Camco Pty. Limited.
S.2434/70—H. J. McAuliffe Pty. Limited.
S.2437/70—Aurelia Investments & Agencies Pty. Ltd.
S.2514/70—Seagull Securities Pty. Ltd.
S.55/71—Glenhills Development Pty. Ltd.
S.128/71—Yornup Mines Pty. Ltd.
S.143/71—Barlow Holdings Pty. Ltd.
S.153/71—Property Research Company Pty. Ltd.
S.171/71—Shephard & Roget Constructions Pty. Ltd.
S.213/71—G.B.G. Transport Pty. Ltd.
S.243/71—Union Gold Mines Corporation N.L.
S.272/71—Aqua Exploration Pty. Ltd.
S.275/71—Sadnud Pty. Ltd.
S.307/71—Mandurah Pet Dolphin Pool and Marineland Proprietary Limited.
S.319/71—Nominee Holdings Pty. Ltd.
S.323/71—Max Martin Pty. Ltd.
S.394/71—A. L. & H. M. Dunston Pty. Ltd.
S.444/71—Helicopter Exploration Pty. Ltd.
S.462/71—C.F.I. Pty. Ltd.
S.487/71—P.W. Enterprises Pty. Ltd.
S.492/71—Vagrant Investments Pty. Ltd.
S.584/71—W.A.G. Mining Pty. Ltd.
S.590/71—S.M.P.W. Pty. Ltd.

- S.640/71—Indonesian Mineral Exploration Pty. Ltd.
S.705/71—Kevmed Pty. Ltd.
S.716/71—Forest Enterprises Pty. Ltd.
S.782/71—Globe Fisheries Pty. Ltd.
S.793/71—Vaughan Holdings Pty. Ltd.
S.808/71—Kennard Holdings Pty. Ltd.
S.857/71—Larkins (Wholesale) Pty. Ltd.
S.901/71—P.E. Wholesale Pty. Ltd.
S.958/71—Trans Australian Villas Pty. Ltd.
S.1069/71—Christie Bros. Pty. Ltd.
S.1106/71—Rida Investments Pty. Ltd.
S.1309/71—P.H.S. Pty. Ltd.
S.1326/71—Drumbalcon Pty. Ltd.
S.1336/71—R. F. Quinn Engineering Services Pty. Ltd.
S.1392/71—Star of Mangaroon Pty. Ltd.
S.1397/71—Gaiety Corporation Pty. Ltd.
S.1606/71—Boesten Industries Pty. Ltd.
S.1722/71—S.E.L.F. Mining Pty. Ltd.
S.1750/71—Cairns Investments Pty. Ltd.
S.1794/71—Koralyn Pty. Ltd.
S.1868/71—Ping Pong Land Pty. Ltd.
S.1908/71—Lindsay Property Corporation Ltd.
S.1943/71—Promos (Australia) Pty. Ltd.
S.1951/71—Permarest (W.A.) Sales Pty. Ltd.
S.34/72—Lemar Pty. Ltd.
S.161/72—Capital Chemicals Pty. Ltd.
S.165/72—Stampalia Enterprises Pty. Ltd.
S.185/72—Myra Holdings Pty. Ltd.
S.226/72—Burren-Dah Service Stations Pty. Ltd.
S.268/72—Security Cleaning Service (W.A.) Pty. Ltd.
S.293/72—G. W. Helm (Operations) Pty. Ltd.
S.340/72—C. E. M. Holdings Pty. Ltd.
S.342/72—Ashburton Holdings Pty. Ltd.
S.351/72—Erik's Electro Services Pty. Ltd.
S.355/72—Statesman Development Industries Pty. Ltd.
S.360/72—Dale Boys & Associates Pty. Ltd.
S.376/72—Wheatley Investments Pty. Ltd.
S.490/72—Universal Wine Cellars (W.A.) Pty. Ltd.
S.530/72—T.E.C. Investments Pty. Ltd.
S.629/72—Ferro-City Pty. Ltd.
S.697/72—V. L. & S. Carter Pty. Ltd.
S.763/72—A.L.A.-Physical Testing Pty. Ltd.
S.802/72—Bunbury Marine Centre Pty. Ltd.
S.880/72—The Gaiety Industrial Catering and Camp Administration Co. Pty. Ltd.
S.937/72—Au Developments Pty. Ltd.
S.1001/72—Airline Associates Australasia Pty. Ltd.
S.1011/72—Harab Pty. Ltd.
S.1053/72—Baker Enterprises (1972) Pty. Ltd.
S.1071/72—Diatafilt Mining Pty. Ltd.
S.1110/72—D.M.I. Managements Pty. Ltd.
S.1129/72—The Round Sound Wholesale Pty. Ltd.
S.1135/72—Martins Smash Repairs Pty. Ltd.
S.1147/72—St. Court Investments Pty. Ltd.
S.1155/72—Todd Trading Co. Pty. Ltd.
S.1175/72—Corvall Corporation Pty. Ltd.
S.1233/72—N.R.S. Winehouses Pty. Ltd.
S.1247/72—Metro Subdivision Services Pty. Ltd.
S.1264/72—Mining & Investment Australia Limited.
S.1324/72—Tresco Trading Co., Pty. Ltd.
S.1373/72—Professional House Consortium Pty. Ltd.
S.1467/72—Mini Trail (W.A.) Pty. Ltd.
S.1485/72—Gordon Verhoef & Krause (Australia) Pty. Ltd.
S.14/73—Franco Maintenance Pty. Ltd.
S.20/73—Zeus Pty. Ltd.
S.49/73—Try-Aust. Pty. Ltd.
S.84/73—Gemiferous Evaluation & Marketing Services Pty. Ltd.
S.172/73—Clothiers International Pty. Ltd.
S.203/73—Dungiven Pty. Ltd.
S.231/73—Arrow International Logistics Pty. Ltd.
S.275/73—Delbilt Pty. Ltd.
S.277/73—Truck and Machinery Sales Pty. Ltd.
S.291/73—Romanee Pty. Ltd.
S.304/73—Ray Thackwell Racing Pty. Ltd.
S.316/73—Chembuy Pty. Ltd.
S.321/73—Paddock Wood Pty. Ltd.
S.326/73—Pine Holdings Pty. Ltd.
S.340/73—Mejicano Importar Pty. Ltd.
S.356/73—McCartney & McCartney Pty. Ltd.
S.367/73—Carmell Investments Pty. Ltd.
S.386/73—Communication Consultant Services Pty. Ltd.
S.473/73—Speed Publications Pty. Ltd.
S.656/73—Frankray Holdings Pty. Ltd.
S.832/73—Southern Repair and Towing Service Pty. Ltd.
S.835/73—Warwick Nominees Pty. Ltd.
S.980/73—I. G. Mason Pty. Ltd.
S.1006/73—S. & O. Holdings Pty. Ltd.
S.1027/73—Golf Driving Ranges of Western Australia Pty. Ltd.
S.1028/73—Densen Holdings Pty. Ltd.
S.1033/73—Furnishing Consultant Pty. Ltd.
S.1059/73—Conson Construction Pty. Ltd.
S.1111/73—W. D. Holdings Pty. Ltd.
S.1129/73—Langley & Lockett Pty. Ltd.
S.1224/73—Francis Furness Pty. Ltd.
S.1225/73—Constance Una Pty. Ltd.
S.1260/73—O'Rourke Corporation Limited.
S.1355/73—Cygnet Transport Company Pty. Ltd.
S.1557/73—DRD-Climax Sill Tiles Pty. Ltd.
S.1579/73—Australian Overlander Co. Pty. Ltd.
S.1592/73—Lepo Investments Pty. Limited.
S.1720/73—Camfrey Pty. Ltd.

S.1737/73—Professional Settlement Services Pty. Ltd.
 S.19/74—Fintona Pty. Ltd.
 S.34/74—Miles Malcolm & Associates Pty. Ltd.
 S.234/74—Artisan Metal Industries Pty. Ltd.
 S.259/74—Trans-World Realty Pty. Ltd.
 S.333/74—Concorde Corporation Limited.
 S.436/74—Kennedy Geoservices Pty. Ltd.
 S.440/74—Hanco Pty. Ltd.
 S.509/74—Textilana (W.A.) Pty. Ltd.
 S.513/74—Glenda Enterprises Pty. Ltd.
 S.519/74—Surtees Investments Pty. Ltd.
 S.690/74—P. & T. Cartage Contractors Pty. Ltd.
 S.806/74—Acorn Electrics Pty. Ltd.
 S.856/74—Jet Boats & Barges (W.A.) Pty. Limited.
 S.945/74—W.A. Group (Holdings) Ltd.
 S.129/75—Paragon Holdings Pty. Ltd.
 S.139/75—Cardiff Bricks Pty. Ltd.
 S.212/75—Link Furniture Pty. Ltd.
 S.353/75—Davik Pty. Ltd.
 S.753/75—Martin McDonnell Pty. Ltd.
 S.805/75—Toyota Land Pty. Ltd.
 S.1344/75—Dapper Dan Gift Supplies Pty. Ltd.
 S.1090/75—Art Displays Pty. Ltd.
 S.1093/75—Mazzuchelli Holdings Pty. Ltd.
 S.1290/75—Cabinet One Pty. Ltd.
 S.1513/75—Collier Nominees Pty. Ltd.
 S.1648/75—Select Finance Pty. Ltd.
 S.1051/76—Bruce Duncan Nominees Pty. Ltd.
 S.1690/76—Kwoc Nominees Pty. Ltd.
 S.2276/76—K.C.R. Investments Proprietary Limited.
 S.2334/76—Baldavis Nominees Pty. Ltd.
 S.1140/77—Trade Master Enterprises Pty. Ltd.
 Dated the 1st day of December, 1978.

R. B. POOLEY,
 Assistant Commissioner
 for Corporate Affairs.

COMPANIES ACT, 1961-1975.

Notice of Final Meeting of Members and Creditors.

Chateau B. Pty. Ltd. (in Liquidation)

(Formerly Chateau Barnard Pty. Limited).

NOTICE is hereby given that pursuant to the Companies Act, 1961-1975, the final meeting of members and creditors of Chateau B. Pty. Ltd. (in Liquidation) (formerly Chateau Barnard Pty. Ltd.) will be held at the offices of Shepherd & Partners, 2nd Floor, 196 Adelaide Terrace, Perth, W.A. on Wednesday, 10th January, 1979 at 9.30 a.m.

Agenda:

- (1) To receive a Statement of Receipts and Payments from the liquidators showing how the winding up of the company has been conducted and the property disposed of.
- (2) To resolve that the books and records of the company be destroyed at the expiration of three months from the date of the meeting.
- (3) To discuss any other matters which may be lawfully brought forward.

Dated at Perth this 27th day of November, 1978.

B. M. SMITH,
 Joint Liquidator.

(Shepherd & Partners, 196 Adelaide Terrace, Perth, W.A. 6000.)

COMPANIES ACT, 1961-1975.

In the matter of Coofran Pty Ltd (in Voluntary Liquidation)—Members winding up.

NOTICE is hereby given that at the Extraordinary General Meeting of Coofran Pty Ltd duly convened and held at 78 Stirling Street, Perth in the State of Western Australia on the 24th November, 1978, the following Resolution was proposed and passed as a Special Resolution.

That the Company be wound up Voluntarily.

Dated this 30th day of November, 1978.

R. A. McLENNAN,
 Liquidator.

(Messrs Heffernan, Sumner & McLennan, Accountants, 17 Ord Street, West Perth, 6005.)

IN THE SUPREME COURT OF WESTERN AUSTRALIA.

Company No. 63 of 1978.

In the matter of the Companies Act, 1961 (as amended) and in the matter of Mawson Pty. Ltd.

Notice of Winding up Order.

WINDING up Order made the 27th day of November, 1978, by the Supreme Court of Western Australia.

Name and Address of Liquidator:

Dudley Norman Allan,
 c/- Messrs. Allan and Ledger,
 37 St. George's Terrace,
 Perth

in the State of Western Australia.

Dated the 27th day of November, 1978.

ALAN R. NEAVES,
 Commonwealth Crown Solicitor and
 Solicitor for the Petitioner.

This notice is given by Alan R. Neaves, Commonwealth Crown Solicitor and Solicitor for the Petitioner whose address for service is 9th Floor, Lombard House, 251 Adelaide Terrace, Perth W.A. 6000. Telephone 325 4611.

COMPANIES ACT, 1961-1975.

Travel House of Australia Pty. Ltd. (in Liquidation).

NOTICE is hereby given that pursuant to an Order of the Supreme Court made on the 31st August, 1978, the liquidator intends to distribute the trust money held in an account styled "Passenger Trust Account".

All persons entitled to a distribution out of the trust account must have paid money to Travel House of Australia Pty. Ltd. on or after 10th July, 1972 and for which no benefit was received.

Persons who claim to be entitled to a distribution out of the trust account must submit a proof of debt to the liquidator no later than 19th December, 1978.

Persons who might be entitled to receive a distribution out of the "Passenger Trust Account", but who have not proved their debts by that date, may be excluded from this dividend.

Dated this 17th day of November, 1978.

K. J. BROWNE,
 Liquidator.

(Bentley, Wheeler, Cartledge & Co., 1 Palmerston Crescent, South Melbourne 3205.)

COMPANIES ACT, 1961-1975.

(Section 254 (2) (b).)

Lamson Paragon (W.A.) Ltd.
(In Members' Voluntary Liquidation.)

NOTICE is hereby given that an Extraordinary General Meeting of Members of the abovenamed Company held on the 30th day of November, 1978, it was resolved that the Company be wound up voluntarily and that John Kenneth Hall of 12th Floor, 440 Collins Street, Melbourne, be appointed Liquidator.

NOTICE is also given that after 21 days from this date, I shall proceed to distribute the assets. All Creditors having any claims against the Company should furnish particulars of their claims by that date, otherwise I shall proceed to distribute the assets without regard to their claim.

Dated this 30th day of November, 1978.

(J. K. Hall, Chartered Accountant, 12th Floor,
440 Collins Street, Melbourne, Vic., 3000.)

COMPANIES ACT, 1961-1975.

Lamson Paragon (W.A.) Ltd.

Notice Convening Final Meeting of the Company.
Pursuant to Section 272(1).

NOTICE is hereby given that the Final Meeting of Members of the abovenamed Company will be held at the offices of Touche Ross & Co., 12th Floor, 440 Collins Street, Melbourne, on the 30th day of December, 1978, at 10.00 a.m. for the purpose of laying before the Meeting an account showing how the winding up has been conducted and the property of the Company has been disposed of and giving any explanation thereof.

Dated this 30th day of November, 1978.

J. K. HALL,
Liquidator.

(J. K. Hall, Chartered Accountant, 440 Collins
Street, Melbourne, Vic., 3000.)

COMPANIES ACT, 1961-1975.

McIlwraiths Transport Pty. Ltd.

(In Voluntary Liquidation.)

NOTICE is hereby given, in pursuance of section 272 of the Companies Act, 1961-1975, that a General Meeting of the members of the abovenamed company will be held at the offices of Arthur Young & Company, 22 Mount Street, Perth, on Friday, the 12th day of January, 1979, at 10.30 a.m. for the purpose of having the Liquidator's account laid before them showing the manner in which the winding up has been conducted and the property of the company disposed of and of hearing any explanation that may be given by the Liquidator, and also of determining by resolution the manner in which the books, accounts and documents of the company and of the Liquidator thereof shall be disposed of and also to fix the Liquidator's remuneration.

Dated the 1st day of December, 1978.

J. K. JENNINGS,
Liquidator.

COMPANIES ACT, 1961-1975.

St. Pauls Hospital Pty. Ltd.
(In Liquidation).

Notice of Intention to Declare a
First and Final Dividend.

NOTICE is hereby given that I now intend to declare a First and Final Dividend in the above matter.

Persons having claims against the above company are required to prove their debts on or before the 22nd December, 1978.

Proofs of Debt must be submitted in the correct form, and be accompanied by all supporting vouchers giving rise to the claim, and be lodged at my office not later than 5.00 p.m. on Friday the 22nd December, 1978.

Claimants failing to so prove will be excluded from the benefits of the distribution.

The address for service of Proofs is c/o C. P. Bird & Associates, 18 St. George's Terrace, Perth.

Dated at Perth this 30th day of November, 1978.

N. E. GUTHRIE,
Liquidator.

(Messrs. C. P. Bird & Associates, Chartered Accountants, 18 St. George's Terrace, Perth.)

COMPANIES ACT, 1961-1975.

Notice of Intention to Declare a First and Final
Dividend.

Process Engineering Pty Ltd
(in Liquidation).

NOTICE is hereby given that as Liquidator of the abovenamed company I, Rodney Michael Evans, Chartered Accountant of Melsom, Wilson & Partners, 11th Floor, T & G Building, 37 St. George's Terrace, Perth, 6000 intend to declare a First and Final Dividend in this matter.

Creditors must prove their debts by 23rd December, 1978.

Dated at Perth this 4th day of December, 1978.

R. M. EVANS,
Liquidator.

(Melsom, Wilson & Partners, 11th Floor, T & G
Building, 37 St. George's Terrace, Perth, W.A. 6000.)

COMPANIES ACT, 1961-1975.

Notice of Intention to Declare a First and Final
Preferential Dividend.

Process Engineering Pty Ltd
(in Liquidation).

NOTICE is hereby given that as Liquidator of the abovenamed company I, Rodney Michael Evans, Chartered Accountant of Melsom, Wilson & Partners, 11th Floor, T & G Building, 37 St. George's Terrace, Perth, 6000 intend to declare a First and Final Preferential Dividend in this matter.

Creditors must prove their debts by 23rd December, 1978.

Dated at Perth this 4th day of December, 1978.

R. M. EVANS,
Liquidator.

(Melsom, Wilson & Partners, 11th Floor, T & G
Building, 37 St. George's Terrace, Perth, W.A. 6000.)

COMPANIES ACT, 1961-1975.

Notice of Meeting of Creditors to Consider Winding Up Resolution, Channel West Pty. Ltd. (Trading as Pinnacle Yachts).

NOTICE is hereby given that pursuant to subsection 1 of section 260 of the Companies Act, 1961-1975, a meeting of creditors of Channel West Pty. Ltd. will be held at Level 3, 58 Ord Street, West Perth on the 15th day of December, 1978, at 10.00 a.m.

The meeting is convened for the purpose of considering the position of the Company's affairs, the Company having convened an Extraordinary General Meeting of its Members to be held on the same day for the purpose of considering and if deemed expedient passing an extraordinary resolution to wind up the Company voluntarily and to nominate Bruce Henry Smith and Michael John Barry Chartered Accountants, both of 58 Ord Street, West Perth, as Joint Liquidators (either authorised to act solely) for the purpose of the winding up.

Dated this 8th day of December, 1978.

By Order of the Board,

B. BOND,
Director.

(B. O. Smith & Son, Chartered Accountants, 58 Ord Street, West Perth.)

COMPANIES ACT, 1961-1975.

St John Court Limited (in Liquidation).

NOTICE is hereby given that the final General Meeting of shareholders of St Johns Court Limited will be held in the Boardroom of Messrs Hendry Rae & Court at 1st Floor, Homeric House, 442 Murray Street, Perth, on the 8th day of January, 1979, at 10.00 a.m.

Business:

- (1) To receive the liquidator's report on the conduct of the winding up.
- (2) To approve the liquidator's fee and expenses.
- (3) To grant authority to the liquidator to destroy the books and papers of the company after the date of dissolution of the company.

Dated this 1st day of December, 1978.

V. C. COURT,
Liquidator.

COMPANIES ACT, 1961-1975.

Notice of Winding up Order.

In the Matter of Western Road Express Pty. Ltd.
WINDING-UP order made the 27th day of November, 1978.

Name and Address of Liquidator:

Ronald Wyndham Brown,
c/o Hungerfords,
37 St. George's Terrace,
Perth.

BENJAMIN & DE LESTANG,
Solicitors for the Petitioner.

DISSOLUTION OF PARTNERSHIP.

NOTICE is hereby given that the Partnership hitherto subsisting between Patrick Michael Byrne formerly of 2 Fullham Place, Duncraig, in the State of Western Australia and Michael John Kitchener Gregory formerly of 3 Scadden Street, Carine Glades, in the said State carrying on business under the style or firm name of "Fairmont Motors" has been dissolved as at 19th May, 1976, by the death of Patrick Michael Byrne.

Dated this 4th day of December, 1978.

D. M. COCHRANE,
Assistant Secretary of Perpetual Trustees
W.A. Ltd. as Executor of the Will of
P. M. Byrne deceased.

TRUSTEES ACT, 1962.

In the matter of the Will and Estate of Charles Henry Albert Rosenthal formerly of Pinjarra in the State of Western Australia late of 45 George Street, Mandurah, in the said State, Farmer and Timber Merchant, deceased.

CREDITORS and other persons having claims (to which section 63 of the Trustees Act, 1962, relates) in respect of the Estate of the abovenamed deceased who died on the 18th day of December, 1967, are required by the Administratrix Lillian Evelyn McWhirter care of Warren McDonald French & Harrison Solicitors of 55 St. George's Terrace, Perth, in the State of Western Australia to send particulars of their claim to her within one calendar month from publication of this notice after which date the said administratrix may convey or distribute the assets having regard only to the claims of which she then has notice.

Dated the 27th day of November, 1978.

WARREN McDONALD FRENCH & HARRISON,
(55 St. George's Terrace, Perth, Solicitors for the Administratrix.)

TRUSTEES ACT, 1962.

Muriel Flinn (also known as Muriel Marchant-Flinn) late of 2 Andrew Road, Waikiki, in the State of Western Australia, Widow, deceased.

CREDITORS and other persons having claims (to which section 63 of the Trustees Act, 1962, relates) in respect of the estate of the abovenamed deceased who died on the Eleventh day of January One thousand nine hundred and seventy eight at Mosman Park in the State of Western Australia, are required by the Executor of her estate Hamish Finlay Key of 17 Hoyle Road, Medina in the said State Retired Photographer to send particulars of their claims to him at the address hereunder by the 8th day of January, 1979, after which date the Executor may convey or distribute the assets, having regard only to the claims of which he then has notice.

KOTT, GUNNING & CO.,
Solicitors.

(22 St. George's Terrace, Perth W.A. 6000.)

TRUSTEES ACT, 1962.

William Green late of Flat 3, 35 North Beach Road, North Beach, W.A., retired Estate Agent, deceased.

CREDITORS and other persons having claims (to which section 63 of the Trustees Act, 1962 relates) in respect of the estate of the deceased who died on the 13th day of August, 1978, are required by the Executrix Leah Redgrave of Unit 10, 445 Canning Highway, Melville, W.A., Widow, to send particulars of their claims to the address hereunder by the 15th January, 1979, after which date the Executor may convey or distribute the assets, having regard only to the claims of which notice has been given.

KOTT, GUNNING & CO.,
Solicitors.

(Kott, Gunning and Co., 3rd Floor, Oakleigh Building, 22 St. George's Terrace, Perth.)

TRUSTEES ACT, 1962.

Notice to Creditors and Claimants.

THE WEST AUSTRALIAN TRUSTEE EXECUTOR AND AGENCY COMPANY LIMITED of 135 St. George's Terrace, Perth requires creditors and other persons having claims (to which section 63 of the Trustees Act, 1962 relates) in respect of the estates of the undermentioned deceased persons, to send particulars of their claims to it by the date stated hereunder, after which date the Company may convey or distribute the assets, having regard only to the claims of which it then has notice.

Last Day for Claims: 8/1/79.

- Brooker, Richard Nickolls, late of 44 Rennie Crescent, Hilton, Retired Customs Officer, died 7/9/78.
- John, Philip Erskine Thomas, late of 58 Zenobia Street, Palmyra, Retired X-ray Attendant, died, 20/9/78.
- Kelly, Matilda Rose, late of Nonareena Hospital, East Fremantle, Home duties, died 8/10/78.
- Lowe, Beatrice Margaret, late of 48 Collins Street, South Perth, Retired Nursing Sister, died 20/10/78.
- Mullane, Mary Elizabeth, late of 15 Menzies Street, Rivervale, Widow, died 20/8/78.
- Playforth, Patricia Beryl, late of 53 Endersbee Street, Merredin, Married Woman, died 20/6/78.
- Price, Kenneth Jack, late of 241 Leach Highway, Myaree, Retired Carpenter, died 15/9/78.
- Warr, William George, late of 54 McDonald Street, Como, Retired Farmer, died 13/10/78.
- Warburton, Ernest Elijah, late of 8 Baxter Street, Donnybrook, Retired Newsagent, died 9/9/78 (enquiries to 11 Stirling Street, Bunbury tel: 21 1336).

Dated at Perth this 5th day of December, 1978.

L. C. RICHARDSON,
General Manager.

TRUSTEES ACT, 1962.

Notice to Creditors and Claimants.

CREDITORS and other persons having claims (to which section 63 of the Trustees Act relates) in respect of the Estates of the undermentioned deceased persons are required to send particulars of their claims to me on or before the 8th day of January, 1979, after which date I may convey or distribute the assets, having regard only to the claims of which I then have notice.

Dated this 1st day of December, 1978.

P. W. MCGINNITY,
Public Trustee,
565 Hay Street, Perth.

Name; Address and Occupation; Date of Death.

- Adams, James; 52 Waddell Road, Bicton, Retired Shipyard Worker; 6/11/78.
- Bell, Leslie James; 260 Crawford Road, Inglewood, Retired S.E.C. Employee; 2/11/78.
- Benporath, Ernest Hilton; 88 Forrest Street, Boulder, Retired Miner; 14/10/78.

- Berglund, Frederick Stanley; 39 Central Avenue, Beaconsfield, Retired Waterside Worker; 8/11/78.
- Bin Draman, Amat; Derby Nursing Home, Derby, Retired Labourer; 23/9/78.
- Boyce, Elizabeth; formerly of 26 First Avenue, South Perth; late of Craigwood Convalescent Hospital, Gardner Street, Como, Widow; 15/11/78.
- Calder, William Sinclair; Carinya Nursing Home, Bristol Avenue, Bicton, Retired Railway Cleaner; 17/10/78.
- Chester, Kate Evelyn; 14B McCudden Street, Esperance, Married Woman; 15/8/78.
- Crunkhorn, Katherine Anastacia; 43 Hovea Terrace, South Perth, Married Woman; 27/10/78.
- Davidson, Peter Julian; 261 Heytesbury Road, Subiaco, Student; 23/2/78.
- Eagle, John; 11B Hartfield Way, Balga, Retired Carpenter; 28/10/78.
- Goldie, Agnes Heggie; Home of Peace, Thomas Street, Subiaco, Spinster; 31/7/78.
- Hale, Keith Archibald; 62 Egina Street, Mt. Hawthorn, Retired Printer; 16/11/78.
- Hunter, Dorothy Agnes Jessie; Hillview Nursing Home, Angelo Street, Armadale, Widow; 9/11/78.
- Johnston, Ian Frederick; 6 Nash Street, Daglish; State Public Servant; 7/11/78.
- Jones, Evan Richard; Lot 58 Roberts Street, Henley Park via West Swan, Retired Waterside Worker; 7/11/78.
- Leahy, Louisa Florence May; 17 Wellaton Street, Midvale, Married Woman; 5/10/78.
- McEwin, Mary Doreen; 16 Loftus Street, Nedlands, Married Woman; 12/6/78.
- Manners, Hilda; 1 Noongar Way, Riverton, Widow; 23/9/78.
- Moon, Herbert John; 42 Leake Street, Bayswater, Retired Carpenter; 13/10/78.
- O'Connor, Olwen; 7 Ruby Street, North Perth, Widow; 17/11/78.
- Parsons, William Keith; Orient Hotel, High Street, Fremantle, Storeman; 10/5/78.
- Picknoll, Harold Thomas Sampson; Persimmon Street, North Perth, Retired Fitters Assistant; 6/9/78.
- Purselove, Amy Elizabeth; Mt. Henry Hospital, Cloister Avenue, Como, Spinster; 2/10/78.
- Randell, Marjorie Drusilla; 28 Troy Street, Applecross, Married Woman; 29/10/78.
- Roberts, Griffith Jones; Graylands Hospital, Claremont, Stockman; 28/1/78.
- Rogers, Ada Christina; 19 Bowman Street, South Perth, Widow; 22/9/78.
- Smither, Ivy Maud; 30 Clive Street, West Perth, Married Woman; 26/10/78.
- Thorogood, William; 40 Anstey Street, South Perth, Retired Butcher; 9/11/78.
- Tomasic, Marin; Harvey Hostel, Harvey, Retired Labourer; 16/8/78.
- Turner, Thomas; 68 Park Street, Katanning, Retired Caretaker; 1/10/78.
- Waterman, Norman; 37 Boundary Street, Kalgoorlie, Retired Miner; 1/11/78.
- Wilkinson, Ronald Henry; 7 Lutey Avenue, Daglish, Retired Quarantine Inspector; 17/9/78.
- Williamson, Roy Malcolm; 13 Minninup Road, Bunbury, Retired Engine Driver; 10/11/78.
- Wood, Barbara Sybil Winifred; 42 Clenham Way, Kelmscott, Widow; 26/8/78.

PUBLIC TRUSTEE ACT, 1941-1978.

NOTICE is hereby given that pursuant to section 14 of the Public Trustee Act, 1941-1978, the Public Trustee has elected to administer the estates of the undermentioned deceased persons.

P. W. McGINNITY,
Public Trustee.
565 Hay Street, Perth.

Name of Deceased; Occupation; Address; Date of Death; Date Election filed.

- Cocks, Charles; Retired Butcher; Subiaco; 10/8/78; 28/11/78.
- Boulton, William Albert; Retired Labourer; Bullsbrook; 6/8/78; 28/11/78.
- Chester, Kate Evelyn; Married Woman; Esperance; 15/8/78; 28/11/78.
- Dennerley, Ernest George; Storeman; Mt. Hawthorn; 13-14/9/78; 28/11/78.
- Fellows, Eunice Miriam; Widow; Bentley; 24/9/78; 28/11/78.
- Doolan, Radiance; Married Woman; Carlisle; 19/7/78; 28/11/78.
- Plummer, Marion Worsley; Married Woman; Gosnells; 30/4/75; 28/11/78.
- Smith, Melville Seymour; Retired Salesman; South Perth; 12/10/78; 28/11/78.
- Dunham, Marjorie Joan; Widow; Belmont; 18/10/78; 28/11/78.
- Manners, Hilda; Widow; Riverton; 23/9/78; 28/11/78.

DISSOLUTION OF PARTNERSHIP.

Estate of William David Curnow, late of 52 June Road, Safety Bay, in the State of Western Australia, General Engineer, deceased.

AS the Administrator of the estate of the above-mentioned deceased the Public Trustee in and for the State of Western Australia hereby gives notice, pursuant to section 47 of the Partnership Act, that as from the 9th day of February, 1978, the estate of the deceased retired from the Partnership known as "Weldarc Engineering Company".

Dated this 1st day of December, 1978.

P. W. McGINNITY,
Public Trustee.

METROPOLITAN WATER SUPPLY, SEWERAGE, AND DRAINAGE BOARD.

Metropolitan Main Drainage.

Constitution.

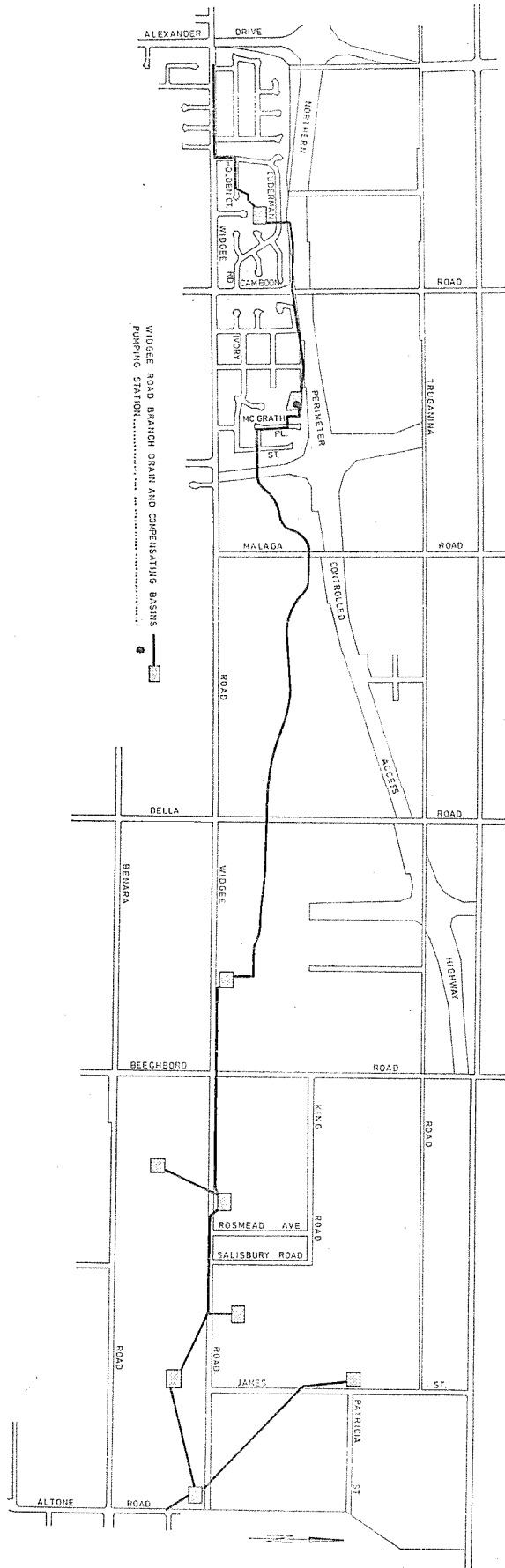
M.W.B. 488192/76.

NOTICE is hereby given in pursuance of section 71c of the Metropolitan Water Supply, Sewerage, and Drainage Act, 1909-1978, that the Board constitutes the drain, inclusive of pumping station and compensating basins, whose route is shown in the accompanying Schedule as a Metropolitan Main Drain. The assigned name of the drain shall be the Widgee Road Branch Drain.

L. P. COONAN,
Acting General Manager.

Schedule.

M.W.B. 15842.



M.R.D. 41/35-B

Main Roads Act, 1930-1977; Public Works Act, 1902-1974

NOTICE OF INTENTION TO TAKE OR RESUME LAND

THE Minister for Works hereby gives notice, in accordance with the provisions of section 17 (2) of the Public Works Act, 1902-1974, that it is intended to take or resume under section 17 (1) of that Act, the pieces or parcels of land described in the Schedule hereto and being all in the Cockburn and Kwinana District, for the purpose of the following public works namely, widening the Hamilton Hill-Rockingham Road, and that the said pieces or parcels of land are marked off on Plan M.R.D., W.A. 7431-97-3 and 7431-159-4 which may be inspected at the office of the Commissioner of Main Roads, Waterloo Crescent, East Perth.

SCHEDULE

No.	Owner or Reputed Owner	Occupier or Reputed Occupier	Description	Area (approx.)
1	Swan Portland Cement Limited	Hon. Minister for Works (Purchaser <i>vide</i> Caveat B36 7972)	Portion of Cockburn Sound Location 449, being part of Lot 4 on Diagram 18525 (Certificate of Title, Volume 1174, Folio 541)	100 m ²
2	Cockburn Cement Limited	The Perpetual Executors Trustees and Agency Company (WA) Limited (Purchaser <i>vide</i> Caveat B601064)	Portion of Cockburn Sound Location 449 on Diagram 8531 (Certificate of Title, Volume 510, Folio 124A)	1.014 ha
3	Antonino Micale	Hon. Minister for Works (Purchaser <i>vide</i> Caveat B493738)	Portion of Cockburn Sound Location 360, being part of Lot 16 on Diagram 31661 (Certificate of Title, Volume 1314, Folio 926)	3 100 m ²
4	John Brian James Anderson and Dianne Elizabeth Anderson	J. B. J. and D. E. Anderson	Portion of Cockburn Sound Location 360, being part of Lot 17 on Diagram 31661 (Certificate of Title Volume 1314, Folio 927)	700 m ²
5	Industrial Lands Development Authority	Hon. Minister for Works (Purchaser <i>vide</i> Caveat B130461)	Portion of Cockburn Sound Location 1843 (Certificate of Title, Volume 508, Folio 79A)	8.852 ha
6	Industrial Lands Development Authority	Hon. Minister for Works (Purchaser <i>vide</i> Caveat B130461)	Portion of Cockburn Sound Location 2197 (Certificate of Title, Volume 610, Folio 75A)	11.513 ha
7	Industrial Lands Development Authority	Hon. Minister for Works (Purchaser <i>vide</i> Caveat B130461)	Portion of Cockburn Sound Location 1841 (Certificate of Title, Volume 1208, Folio 533)	7 490 m ²
8	Southern Properties Pty. Ltd.	Hon. Minister for Works (Purchaser <i>vide</i> Caveat B359719)	Portion of Cockburn Sound Location 652 (Certificate of Title, Volume 3, Folio 108A)	2.357 9 ha
9	Paracel Pty. Ltd.	Paracel Pty. Ltd.	Portion of Cockburn Sound Location 651 (Certificate of Title, Volume 3, Folio 107A)	6 747 m ²
10	Alcoa of Australia Limited	Hon. Minister for Works (Purchaser <i>vide</i> Caveat B599890)	Portion of Kwinana Town Lot 40 (Certificate of Title, Volume 1252, Folio 975)	715 m ²
11	Alcoa of Australia Limited	Hon. Minister for Works (Purchaser <i>vide</i> Caveat B599890)	Portion of Cockburn Sound Location 435, being part of Lots 1, 2 and 3 on Plan 5939 (Certificate of Title, Volume 1115, Folio 938)	2 012 m ²
12	Alcoa of Australia Limited	Hon. Minister for Works (Purchaser <i>vide</i> Caveat B599890)	Portion of Cockburn Sound Location 435 on Diagram 5042 (Certificate of Title, Volume 1289, Folio 430)	2.177 5 ha

Dated this 1st day of December, 1978.

W. J. ALLAN,
Secretary, Main Roads.

M.R.D. 42/142-6

Main Roads Act, 1930-1977; Public Works Act, 1902-1974

NOTICE OF INTENTION TO TAKE OR RESUME LAND

THE Minister for Works hereby gives notice, in accordance with the provisions of section 17 (2) of the Public Works Act, 1902-1974, that it is intended to take or resume under section 17 (1) of that Act, the pieces or parcels of land described in the Schedule hereto and being all in the Greenough District, for the purpose of the following public works namely, channelising the Geraldton-Mount Magnet Road and Geraldton-Walkaway Road intersection and that the said pieces or parcels of land are marked off on Plan M.R.D., W.A. 7825-92 which may be inspected at the office of the Commissioner of Main Roads, Waterloo Crescent, East Perth.

SCHEDULE

No.	Owner or Reputed Owner	Occupier or Reputed Occupier	Description	Area (approx.)
1	Shire of Greenough	Shire of Greenough	Portion of Victoria Location 1734 and being Lot 47 on Diagram 41975 (Certificate of Title, Volume 1368, Folio 336)	325 m ²

Dated this 6th day of December, 1978.

W. J. ALLAN,
Secretary, Main Roads.

Main Roads Act, 1930-1977; Public Works Act, 1902-1974

NOTICE OF INTENTION TO TAKE OR RESUME LAND

THE Minister for Works hereby gives notice, in accordance with the provisions of Section 17 (2) of the Public Works Act, 1902-1974, that it is intended to take or resume under Section 17 (1) of that Act, the pieces or parcels of land described in the Schedule hereto, and being all in the Irwin and Greenough District, for the purpose of the following public works, namely, widening and re-aligning Brand Highway, and that the said pieces or parcels of land are marked off on Plan M.R.D., W.A., 7825-137, 7825-138, 7825-139, 7825-140, 7825-141, 7825-142, 7825-143, 7825-147, 7825-148, 7825-149 and 7825-150, which may be inspected at the Office of the Commissioner of Main Roads, Waterloo Crescent, East Perth.

SCHEDULE

No.	Owner or Reputed Owner	Occupier or Reputed Occupier	Description	Area (approx.)
1	Montana Pty Ltd two undivided third shares	Montana Pty Ltd	Portion of Victoria Location 2791 (Certificate of Title Volume 1498, Folio 857)	4 930 m ²
2	Colcobie Nominees Pty Ltd, one undivided third share	Colcobie Nominees Pty Ltd	Portion of Victoria Location 2791 (Certificate of Title Volume 1498, Folio 857)	4 930 m ²
3	Margaret Winifred Milner, three undivided fourth shares	M. W. Milner	Portion of Victoria Location 2397 (Certificate of Title Volume 1498, Folio 853)	3 730 m ²
4	Margaret Jane Dawson, one undivided fourth share	M. J. Dawson	Portion of Victoria Location 2397 (Certificate of Title Volume 1498, Folio 853)	3 730 m ²
5	John Douglas Thomas and Loretta Helene Thomas	J. D. and L. H. Thomas	Portion of Victoria Location 2337 (Certificate of Title Volume 1498, Folio 852)	6 750 m ²
6	Montana Pty Ltd, two undivided third shares	Montana Pty Ltd	Portion of Victoria Location 2779 (Certificate of Title Volume 1498, Folio 856)	6 978 m ²
7	Colcobie Nominees Pty Ltd, one undivided third share	Colcobie Nominees Pty Ltd	Portion of Victoria Location 2779 (Certificate of Title Volume 1498, Folio 856)	6 978 m ²
8	John Maurice Burton	J. M. Burton	Portion of Victoria Location 2398 (Certificate of Title Volume 813, Folio 100)	5 250 m ²
9	Harold Steele	H. Steele	Portion of Victoria Location 1745 (Certificate of Title Volume 1134, Folio 964)	960 m ²
10	Harold Steele	H. Steele	Portion of Victoria Location 2461 (Certificate of Title Volume 800, Folio 78)	1 770 m ²
11	Mervyn Desmond Schulze and Janet Elizabeth Schulze	Hon. Minister for Works (Purchaser <i>vide</i> Caveat B584910)	Portion of Victoria Location 2246 (Certificate of Title Volume 1250, Folio 22)	900 m ²
12	The Grange Pty Ltd and Meedo Pty Ltd	Hon. Minister for Works (Purchaser <i>vide</i> Caveat B584909)	Portion of Victoria Location 281 (Certificate of Title Volume 1360, Folio 784)	1.885 ha
13	The Grange Pty Ltd and Meedo Pty Ltd	The Grange Pty Ltd and Meedo Pty Ltd	Portion of Victoria Location 1287 (Certificate of Title Volume 1360, Folio 784)	2.07 ha
14	Leonard Robert Bygrave and Hayden George Bygrave	L. R. and H. G. Bygrave	Portion of Victoria Location 270 (Certificate of Title Volume 1048, Folio 314)	4.142 ha
15	Leonard Robert Bygrave and Hayden George Bygrave	L. R. and H. G. Bygrave	Portion of Victoria Location 442 (Certificate of Title Volume 345, Folio 145A)	4.676 ha
16	William James Muhs	W. J. Muhs	Portion of Victoria Location 1143 (Certificate of Title Volume 1498, Folio 865)	830 m ²
17	Richard William Vincent, two undivided fourth shares	R. W. Vincent	Portion of Victoria Location 10915 (Certificate of Title Volume 1416, Folio 893)	5 m ²
18	Claire Arrol Vincent, one undivided fourth share	C. A. Vincent	Portion of Victoria Location 10915 (Certificate of Title Volume 1416, Folio 893)	5 m ²
19	Ronald Valentine Arrol Oldham, one undivided fourth share	R. V. A. Oldham	Portion of Victoria Location 10915 (Certificate of Title Volume 1416, Folio 893)	5 m ²
20	Atlanta World Trading Inc.	Atlanta World Trading Inc.	Portion of Victoria Location 212 (Memorial Books XXVII. 264 and XXVII. 275)	3 020 m ²
21	Mickleover Investments Pty Ltd	Mickleover Investments Pty Ltd	Portion of Victoria Location 1405 (Certificate of Title Volume 1498, Folio 827)	4 150 m ²
22	Ivo John Rowland	I. J. Rowland	Portion of Victoria Locations 316, 365, 450, 540, 683, 1243, and 1247 the whole of the said land being Lot 1 on Plan 7284 (Certificate of Title Volume 1241, Folio 925)	2 130 m ²
23	Mickleover Investments Pty Ltd	Mickleover Investments Pty Ltd	Portion of Victoria Location 683 (Certificate of Title Volume 1498, Folio 839)	3 080 m ²
24	Mickleover Investments Pty Ltd	Mickleover Investments Pty Ltd	Portion of Victoria Location 540 (Certificate of Title Volume 1498, Folio 838)	5 040 m ²
25	William James Muhs	W. J. Muhs	Portion of Victoria Location 888 (Certificate of Title Volume 1498, Folio 862)	9 420 m ²
26	William John Campbell and Helen Margaret Campbell	W. J. and H. M. Campbell	Portion of Victoria Location 1248 (Certificate of Title Volume 1498, Folio 842)	3 610 m ²
27	Clement Leslie Hill	C. L. Hill	Portion of Victoria Location 796 (Certificate of Title Volume 1498, Folio 841)	3 190 m ²
28	Alan Kenneth Morcombe and Marlene Lynne Morcombe	A. K. and M. L. Morcombe	Portion of Victoria Location 796, 1248 and 761 (Certificate of Title Volume 1216, Folio 759)	3 350 m ²
29	William John Campbell and Helen Margaret Campbell	W. J. and H. M. Campbell	Portion of Victoria Location 761 (Certificate of Title Volume 1498, Folio 840)	3 200 m ²
30	William John Campbell and Helen Margaret Campbell	W. J. and H. M. Campbell	Portion of Victoria Location 1670 (Certificate of Title Volume 1498, Folio 859)	2 870 m ²
31	Harold Steele	H. Steele	Portion of Victoria Location 2361 (Certificate of Title Volume 838, Folio 94)	2 000 m ²

SCHEDULE—*continued*

No.	Owner or Reputed Owner	Occupier or Reputed Occupier	Description	Area (approx.)
32	Richard Ian Emery	R. I. Emery	Portion of Victoria Location 1108 (Certificate of Title Volume 1498, Folio 849)	1.88 ha
33	Alexander Peter MacDonald Morris and Olga Anne Morris	A. P. M and O. A. Morris	Portion of Victoria Location 1022 (Certificate of Title Volume 1498, Folio 848)	6 600 m ²
34	Kevin George Goodwin and Hilda Goodwin	K. G. and H. Goodwin	Portion of Victoria Location 1203 (Certificate of Title Volume 1498, Folio 843)	4 300 m ²
35	Janice Carole Shillington	J. C. Shillington	Portion of Victoria Location 1716 (Certificate of Title Volume 1498, Folio 846)	2 250 m ²
36	William James Muhs and Randolph William Wieringa	W. J. Muhs and R. W. Wieringa	Portion of Victoria Location 2780 (Certificate of Title Volume 1498, Folio 847)	5 368 m ²
37	Christopher James Norrish and Mary Lina Norrish	C. J. and M. L. Norrish	Portion of Victoria Location 1869 (Certificate of Title Volume 1239, Folio 667)	1 050 m ²
38	Christopher James Norrish and Mary Lina Norrish	C. J. and M. L. Norrish	Portion of Victoria Location 1496 (Certificate of Title Volume 322, Folio 47)	1 900 m ²
39	John Maurice Burton	J. M. Burton	Portion of Victoria Location 2811, 2327 and 1714 (Certificate of Title Volume 1018, Folio 32)	8 520 m ²
40	Richard Barry Whitehair Vigers	R. B. W. Vigers	Portion of Victoria Location 2318 (Certificate of Title Volume 1498, Folio 851)	2 060 m ²
41	Ormond Nominees Pty Ltd	Ormond Nominees Pty Ltd	Portion of Victoria Location 4512 (Certificate of Title Volume 1498, Folio 855)	10 m ²
42	Edith Merle Clinch	E. M. Clinch	Portion of Victoria Location 165, 164, 163, 936, 544, 302 and 204 (Certificate of Title Volume 1463 Folio 669)	1.163 0 ha
43	Lorna Jessie Duncan and Alexander Wickliffe Williams	L. J. Duncan and A. W. Williams	Portion of Victoria Location 172 (Certificate of Title Volume 1144, Folio 210)	1 470 m ²
44	Matthew Wayne Phyland and Pamela Joy Phyland	M. W. and P. J. Phyland	Portion of Victoria Location 166 (Certificate of Title Volume 1503, Folio 007)	1 290 m ²
45	Matthew Wayne Phyland and Pamela Joy Phyland	M. W. and P. J. Phyland	Portion of Victoria Location 168 (Certificate of Title Volume 1217, Folio 389)	2 780 m ²
46	McKechnie Nominees Pty Ltd	McKechnie Nominees Pty Ltd	Portion of Victoria Location 169 (Certificate of Title Volume 1499, Folio 459)	2 910 m ²
47	Alfred Reginald Smith and Rosina Elizabeth Smith	Lewis John James and Jean James (Purchasers <i>vide</i> Caveat B586439)	Portion of Victoria Location 170 (Certificate of Title, Volume 1498, Folio 733)	2 910 m ²
48	Brown Tops Pty. Ltd.	Brown Tops Pty. Ltd.	Portion of Victoria Location X8 (Certificate of Title, Volume 1411, Folio 801)	1 860 m ²
49	Weston Holdings Pty. Ltd.	Weston Holdings Pty. Ltd.	Portion of Victoria Location X7 (Certificate of Title, Volume 559, Folio 162)	1 580 m ²
50	Greenough-On-Sea Pty Ltd	Greenough-On-Sea Pty Ltd	Portion of Victoria Location 2466 (Certificate of Title, Volume 592, Folio 44A)	3 720 m ²
51	Greenough-On-Sea Pty Ltd	Greenough-On-Sea Pty Ltd	Portion of Victoria Location 956 (Certificate of Title, Volume 592, Folio 46A)	25 m ²
52	John Stewart Cream and Ronald Joseph Verdun Cream	William Everard Seymour Cream (Purchaser <i>vide</i> Caveat B525286)	Portion of Victoria Location 1945 (Certificate of Title, Volume 1130, Folio 507)	7 400 m ²
53	Joseph Rockford Saunders, Joseph Edward Saunders, Stephen John Saunders and Claire Margaret Saunders, Two undivided fourth shares	J. R., J. E., S. J. and C. M. Saunders	Portion of Victoria Locations 2211 and 2476 (Certificate of Title, Volume 1498, Folio 864)	6 200 m ²
54	Orion Holdings Pty. Ltd. one undivided fourth share	Orion Holdings Pty. Ltd.	Portion of Victoria Locations 2211 and 2476 (Certificate of Title, Volume 1498, Folio 864)	6 200 m ²
55	Cromarty Securities Pty. Ltd., one undivided fourth share	Cromarty Securities Pty. Ltd.	Portion of Victoria Locations 2211 and 2476 (Certificates of Title, Volume 1498, Folio 864)	6 200 m ²

Dated this 5th day of December, 1978.

W. J. ALLAN,
Secretary, Main Roads.

M.R.D. 41/79-A

Main Roads Act, 1930-1974; Public Works Act, 1902-1972

NOTICE OF INTENTION TO TAKE OR RESUME LAND

THE Minister for Works hereby gives notice, in accordance with the provisions of section 17 (2) of the Public Works Act, 1902-1972, that it is intended to take or resume under section 17 (1) of that Act, the pieces or parcels of land described in the Schedule hereto and being all in the Kalamunda District, for the purpose of the following public works namely, widening Welshpool Road and that the said pieces or parcels of land are marked off on Plan M.R.D., W.A. 7825-126, 7825-127 and 7825-128 which may be inspected at the office of the Commissioner of Main Roads, Waterloo Crescent, East Perth.

SCHEDULE

No.	Owner or Reputed Owner	Occupier or Reputed Occupier	Description	Area (approx.)
1	Pinevalley Flowers (WA) Pty. Ltd.	Pinevalley Flowers (WA) Pty. Ltd.	Portion of Canning Location 578 and being part of Lot 11 on Plan 3609 (Certificate of Title, Volume 1256, Folio 754)	722 m ²
2	Marcel Louis Hilsz	M. L. Hilsz	Portion of Canning Location 706 and being part of Lot 44 on Plan 6727 (Certificate of Title, Volume 1267, Folio 770)	71 m ²
3	Wilma Dachtler	W. Dachtler	Portion of Canning Location 578 and being Lot 100 on Diagram 50253 (Certificate of Title, Volume 1440, Folio 098)	1 801 m ²

Dated this 5th day of December, 1978.

W. J. ALLAN,
Secretary, Main Roads.

M.R.D. 41/170-C

Main Roads Act, 1930-1974; Public Works Act, 1902-1972

NOTICE OF INTENTION TO TAKE OR RESUME LAND

THE Minister for Works hereby gives notice, in accordance with the provisions of section 17 (2) of the Public Works Act, 1902-1972, that it is intended to take or resume under section 17 (1) of that Act, the pieces or parcels of land described in the Schedule hereto and being all in the Serpentine-Jarrahdale District, for the purpose of the following public works namely, re-aligning the Armadale-Bunbury Road and that the said pieces or parcels of land are marked off on Plan M.R.D., W.A. 7725-46 which may be inspected at the office of the Commissioner of Main Roads, Waterloo Crescent, East Perth.

SCHEDULE

No.	Owner or Reputed Owner	Occupier or Reputed Occupier	Description	Area (approx.)
1	Bruce Lester Marsh	B. L. Marsh	Portion of Cockburn Sound Location 36 and being Lot 6 on Plan 11781 (Certificate of Title, Volume 1454, Folio 590)	76 m ²

Dated this 29th day of November, 1978.

W. J. ALLAN,
Secretary, Main Roads.

Available only from Harbour and Light
Department, 6 Short Street, Fremantle.
Phone 335 1211.—

Navigable Waters Regulations, 1958.
Regulations for Preventing Collisions at Sea.
Regulations for the Examination of Applicants
for Masters, Mates, Coxswain, Engineers,
Marine Motor Engine Driver's and Marine
Surveyors.

COMPANIES ACT No. 82, 1961-1975
(Fifth Reprint Approved 18/3/76)
Includes Amendment Act No. 100 of 1975.

— NOW AVAILABLE —

Counter Sales—\$7.00
Mailed Local—\$7.95
Mailed Country—\$8.70
Mailed Interstate—\$10.10

**REPORT OF THE
ROYAL COMMISSION INTO
GAMBLING, 1974**

(Commissioner Mr. P. R. Adams, Q.C.)

Prices—

Counter Sales—\$3.00
Mailed W.A.—\$3.70
Mailed Interstate—\$3.80

**REPORT OF THE EGG INDUSTRY
ENQUIRY OF W.A., 1973.**

(Neil D. McDonald Enquirer.)

Prices—

Counter Sales—\$3.50
Mailed Local—\$4.45
Mailed Country—\$5.20
Mailed Interstate—\$6.60

— NOTICE —

**LEGAL PRACTITIONERS ACT
RULES OF THE BARRISTERS'
BOARD**

— NOW AVAILABLE —

Prices—

Counter Sales—\$0.50
Mailed—\$0.90
(within Australia)
(Extract G.G. No. 3 of 3/3/76)

**REPORT OF THE ROYAL
COMMISSION INTO
"ABORIGINAL AFFAIRS" 1974**

(Commissioner Hon. Judge Lyn C. Furnell, Q.C.)

Prices—

Counter Sales—\$5.00
Mailed Local—\$5.95
Mailed Country—\$6.70
Mailed Interstate—\$8.10

— NOTICE —

**COMMISSION OF THE PEACE FOR
W.A.—JUNE 1978**

Prices—

Counter Sales—\$0.80.
Mailed (plus)—\$0.45.
(Within Australia).

**THE NATURAL FEATURES OF
ROTTNEST ISLAND**

Collated By G. R. W. Meadly M.Sc.

Prices—

Counter Sales—\$1.80
Mailed Australia Wide—\$2.25

**REPORT, PLAN AND ATLAS FOR THE
METROPOLITAN REGION, PERTH AND
FREMANTLE, 1955**

(Stephenson-Hepburn)

Prices—

Counter Sales—\$10.50
Mailed Local—\$11.50
Mailed Country—\$12.30
Mailed Interstate—\$14.10

**REPORT ON COMMITTEE OF
INQUIRY INTO RESIDENTIAL
CHILD CARE, SEPTEMBER, 1976**
CHAIRMAN—BERYL GRANT

Prices—

Counter Sales—\$2.50.
Mailed Local—\$3.40
Mailed Country—\$4.10
Mailed Interstate—\$5.10

**REPORT OF THE HONORARY
ROYAL COMMISSION OF
INQUIRY INTO THE
CORRIDOR PLAN FOR PERTH**

(Hon. F. R. White, M.L.C.
Chairman)

Prices—

Counter Sales—\$2.00
Mailed W.A.—\$2.70
Mailed Interstate—\$2.80

N O T I C E

TRADING HOURS

WEMBLEY—HEAD OFFICE
GOVERNMENT PRINTER'S
PUBLICATIONS SALES OFFICE
(Parliamentary Papers)

SALVADO ROAD, WEMBLEY
Phone 381 3111 Extension 374 and 376

8.00 a.m. to 4.15 p.m.
(Continually Mon. to Fri.)

PERTH OFFICE

GOVERNMENT PUBLICATIONS CENTRE
(Parliamentary Papers)

Ground Floor Superannuation Bldg.

32 St. George's Terrace, Perth 6000

Telephone 325 0231 Ext. 375

8.15 a.m. to 4.25 p.m.
(Continually Mon. to Fri.)

REPORT OF THE ROYAL COMMISSION "FREMANTLE PRISON" 1973.

(Commissioner, His Honour Robert E. Jones.)

Prices—

Counter Sales—\$1.50
Mailed Local—\$2.40
Mailed Country—\$3.10
Mailed Eastern States—\$4.10

THE PARLIAMENT OF WESTERN AUSTRALIA

DIGEST 1977—No. 5

(Compiled in the Offices of the Clerk of the
Legislative Assembly)

Price—

Counter Sales—\$0.40
Mailed Australia wide—\$0.75

27th PARLIAMENT, FOURTH SESSION, 1973

Report of the Select Committee of the
Legislative Council appointed to Re-
port on the Workers' Compensation
Act Amendment Bill.

(Presented by the Hon. G. C. MacKinnor
28th November, 1973)

Prices—

Counter Sales—0.30
Mailed (Within Australia) 0.70

NOTICE

COMPANIES (CO-OPERATIVE) ACT

No. 36 of 1943-1976.

— NOW AVAILABLE —

Prices—

Counter Sales—\$7.00
Mailed Local—\$7.90
Mailed Country—\$8.60
Mailed Interstate—\$9.60

REPORT ON LAMB MARKETING IN WESTERN AUSTRALIA

by Consumer Protection Bureau,
5th July, 1974.

Prices—

Counter Sales—\$1.40
Mailed Local—\$2.30
Mailed Country—\$3.00
Mailed Interstate—\$4.00

REPORT OF

**THE SPECIAL COMMITTEE ON
THE PROPOSAL FOR A WEST-
ERN AUSTRALIAN HERITAGE
COMMISSION — 1975.**

(Chairman—Mr. R. H. Doig)

PRICES—

Counter Sales—\$1.50
Mailed W.A.—\$3.70
Mailed Interstate—\$3.80

NOTICE.

Subscriptions are required to commence and terminate with a quarter.

The *Government Gazette* is published on Friday in each week, unless interfered with by public holidays or other unforeseen circumstances.

SUBSCRIPTIONS:—The subscriptions to the *Government Gazette* are as follows:—Annual subscriptions, \$50; nine months \$40; six months, \$26; three months, \$14; single copies (current year), \$0.50; single copies (previous years, up to 10 years), \$0.80; over 10 years, \$1.

**REPORT OF THE HONORARY
ROYAL COMMISSION OF
INQUIRY INTO THE
TREATMENT OF ALCOHOL
AND DRUG DEPENDENTS IN
WESTERN AUSTRALIA, 1973**

(Hon. R. J. L. Williams, M. L. C., Chairman)

Prices—

Counter Sales—\$1.50

Mailed—\$1.95

CURRENT RELEASE

**PROPOSED
INDUSTRIAL RELATIONS ACT**

AS PREPARED BY

E. R. KELLY, ESQ.,

Senior Commissioner

W.A. Industrial Commission

September 21, 1978.

Counter Sales—\$1.50.

Mailed W.A.—\$2.20.

Mailed Interstate—\$2.30.

NOTICE

INCREASE DUE TO INCREASED POSTAL
CHARGES APPLICABLE FROM 1st JULY, 1978

STANDING ORDER SUBSCRIPTION SERVICE

(Price quoted includes postage)

Western Australian Statutes—Per Annum.

	Local (W.A.) \$	Interstate and Overseas (all states) \$
Loose Statutes (\$6.50)	9.50	12.10
Bound Statutes (\$8.00)	11.00	13.60
Loose and Bound Statutes (\$14.50)	20.50	25.70

Sessional Bills—\$15.00 AUSTRALIA WIDE.

NOTICE

**MOTOR VEHICLE DEALER'S ACQUISITION
FORM 2**

"IN DUPLICATE"

PRICE—

Counter Sales—\$3.50 per 100 forms

Mailed W.A.—(plus) \$0.70 per 100 forms

"IN TRIPLICATE"

Counter Sales—\$6.50 per 100 forms

Mailed Local—(plus) \$0.90 per 100 forms

Mailed Country—(plus) \$1.60 per 100
forms

**MOTOR VEHICLE DEALER'S DISPOSAL
FORM 3**

PRICE—

Counter Sales—\$2.80 per 100 forms

Mailed Local—(plus) \$0.70 per 100 forms

Mailed Country—(plus) \$1.60 per 100
forms

NOTE.—Forms 2 and 3 only stocked by
Government Printer.

**THE PARLIAMENT OF W.A. DIGEST
1976 (No. 4)**

(Compiled in the Offices of the Clerk of the
Legislative Assembly.)

(Synopsis of Legislation)

Price—\$0.60

Mailed—\$1.05

**PRICE OF
SUBSCRIPTIONS FOR—**

Government Gazette—

Annual Subscription—\$50.00

Counter Sales, Single Copies—\$0.50

Hansard (Parliamentary Debates)—

Annual Subscription—\$25.00

Counter Sales, Single Copies—\$1.00

Western Australian Industrial Gazette—

Annual Subscription—\$25.00

Counter Sales, Single Copies—\$1.00

**RELIGIOUS EDUCATION IN THE
GOVERNMENT SCHOOLS OF
WESTERN AUSTRALIA JULY 1977**

Chairman Mr W. E. Nott, S.M.

Price—

Counter Sales—\$1.90

Mailed W.A.—\$2.60

Mailed Interstate—\$2.70

**REPORT OF LAVERTON
ROYAL COMMISSION 1975-76**
Chairman Gresley D. Clarkson.

Prices—

Counter Sales—\$2.00
Mailed Local—\$2.90
Mailed Country—\$3.60
Mailed Interstate—\$4.60

**THE PILBARA STUDY—
REPORT ON THE INDUSTRIAL
DEVELOPMENT OF THE PILBARA—
JUNE 1974**

(By the Pilbara Study Group Director—
E. C. R. Spooner.)

Prices—

Counter Sales—\$9.00
Mailed Local—\$9.95
Mailed Country—\$10.60
Mailed Interstate—\$12.10

**THE PARLIAMENT OF
WESTERN AUSTRALIA
DIGEST 1974**

28th PARLIAMENT, 1st SESSION, 1974
(A Synopsis of Legislation)

Price—\$0.40
Mailed—\$0.80

**REPORT OF THE HONORARY
ROYAL COMMISSION INTO
HIRE PURCHASE AND OTHER
AGREEMENTS, 1972.**

Prices—

Over the Counter—\$2.00
Mailed Local W.A.—\$2.70
Mailed Interstate—\$2.80

**POST SECONDARY EDUCATION
IN
WESTERN AUSTRALIA
REPORT 1976**

Chairman—Professor P. H. Partridge

Prices—

Counter Sales—\$3.00
Mailed—
Mailed Local (W.A.)—\$3.70
Mailed Interstate—\$3.80

**ROTTNEST ISLAND
IN HISTORY AND
LEGEND**

Its Discovery and Development
Natural Beauties,
Fauna and Flora.

By W. Somerville.

Prices—

Counter Sales \$3.50
Mailed W.A.—\$4.20
Mailed Interstate—\$4.30

**REPORT ON THE INQUIRY INTO
THE BUILDING INDUSTRY OF
WESTERN AUSTRALIA, 1973-74.**

(Enquirer, Charles Howard Smith, Q.C.)

Price—

Counter Sales—\$1.00
Mailed W.A.—\$1.70
Mailed Eastern States—\$1.80

**FLORA OF
WESTERN AUSTRALIA**

Vol. 1, Part 1 (only).

By C. A. Gardner.

Prices—

Counter Sales—\$4.50
Mailed Local—\$5.40
Mailed Country—\$6.10
Mailed Interstate—\$7.10

**Report of Government Secondary Schools
Discipline Committee**

**DISCIPLINE IN
SECONDARY SCHOOLS
IN WESTERN AUSTRALIA
1972**

Prices—

Over the counter—\$1.00
Mailed Local—\$1.90
Mailed Country—\$2.60
Mailed Interstate—\$3.60

— NOW AVAILABLE —

**DIGEST OF
WESTERN AUSTRALIAN
ARBITRATION REPORTS**

Volumes 1 to 14—1901-1920

Prices—

Counter Sales—\$5.00

Mailed (Local)—\$5.70

Mailed (Interstate)—\$5.80

**LOCAL GOVERNMENT ACT, No. 84,
1960-1976**

(Third Reprint approved 21/11/77) includes
Amendment Act No. 124 of 1976

— NOW AVAILABLE —

Counter Sales—\$4.50

Mailed Local—\$5.45

Mailed Country—\$6.20

Mailed Interstate—\$7.60

NOTICE

**LOCAL GOVERNMENT ACT
INDEX
TO "UNIFORM BUILDING BY-LAWS
1974"**

(Reprinted and Consolidated—Published
in "Government Gazette", No. 49 of 1977.)

Now Available.

Prices—

Counter Sales—\$0.30

Mailed—\$0.65

U.B.B.L. 1974 (plus Index now priced).

Prices—

Counter Sales—\$3.30

Mailed Local—\$4.10

Mailed Country—\$4.90

Mailed Interstate—\$5.90

GOVERNMENT GAZETTE

NOTICE TO SUBSCRIBERS

COPY DEADLINE: All copy for publication must be in the hands of the Government Printer by 3 p.m. on the WEDNESDAY before publication.

WILLIAM C. BROWN,
Government Printer.

SPECIAL NOTICE.

Concerning "Government Gazette" notices for publication lodged at the Government Printer's Wembley Office—notice must be lodged with "Parliamentary Papers" Salvado Road, Wembley prior to 3.00 p.m. on the Wednesday before publication.

WILLIAM C. BROWN J.P.
Government Printer.

NOTICE TO SUBSCRIBERS.

"GOVERNMENT GAZETTE"

CHRISTMAS HOLIDAYS, 1978.

AS the "Government Gazette" of 22nd DECEMBER, 1978 will be published at 12 noon on the Friday of that date, the closing time for the acceptance of notices for publication will be at 12 noon on WEDNESDAY, 20th DECEMBER, 1978.

WILLIAM C. BROWN,
Government Printer.

**ROYAL COMMISSION REPORT INTO
METROPOLITAN MUNICIPAL
DISTRICT BOUNDARIES, 1974.**

(His Honour Judge Laurence Frederick John Johnston, Commissioner.)

Price—

Counter Sales—\$2.50

Mailed Local—\$3.40

Mailed Country—\$4.10

Mailed Interstate—\$5.10

CONTENTS.

	Page
Agriculture, Department of	4647
Appointments	4666
Auction Sales Act	4610
Building Societies Act	4619
Bush Fires Act	4627
Chief Secretary's Department	4618
Companies Act	4674
Construction Safety Act	4646
Crown Law Department	4618
Dried Fruits Act	4618
Education Act (Regulations)	4658
Education Department	4648-62
Fisheries	4619-23
Health Department	4618
Industrial Arbitration Act	4646-7
Labour, Department of	4645-7
Land Agents Act	4609-10
Lands Department	4623-7
Local Government Department	4641-5
Main Roads	4682-5
Metropolitan Region Planning	4636-8
Metropolitan Water Supply, etc.	4608, 4681
Mines Department	4666-73
Orders in Council	4607-8
Partnerships Dissolved	4679
Petroleum Act	4666-73
Plant Diseases Act	4647
Proclamations	4605-7
Public and Bank Holidays Act	4607
Public Service Arbitration Act	4617
Public Service Board	4611-7
Public Trustee	4681
Public Works Department	4633-40, 4682-5
Registrar General	4666
State Electricity Commission	4645
Tender Board	4662-5
Tenders Accepted	4664-5
Tenders for Government Printing	4665
Tenders Invited	4662-3
Town Planning	4623-30
Transfer of Land Act	4605-7
Treasury	4609-10
Trustees Act	4679-81