



Government Gazette

OF

WESTERN AUSTRALIA

(Published by Authority at 3.30 p.m.)

No. 4]

PERTH: FRIDAY, 19th JANUARY

[1979

Notice to Subscribers

As "Government Gazette" (No. 3) pages 103 to 110 contained only the Public Trustee Regulations and as the issue of this is not covered by the Annual Subscription it was not issued to subscribers in the usual manner. Copies may be purchased from Parliamentary Papers—

Government Printer,

Salvado Road, Wembley; or

Ground Floor, 32 St. George's Terrace, Perth. (Superannuation Buildings).

19th January, 1979.

WILLIAM C. BROWN,
Government Printer.

Road Maintenance (Contribution) Act Amendment Act, 1978.

PROCLAMATION

WESTERN AUSTRALIA, } By His Excellency Air Chief Marshal Sir Wallace
To Wit: } Kyle, Knight Grand Cross of the Most Honourable
WALLACE KYLE, } Order of the Bath, Knight Commander of the
Governor. } Royal Victorian Order, Commander of the Most
[L.S.] } Excellent Order of the British Empire, Companion
of the Distinguished Service Order, Distinguished
Flying Cross, Knight of Grace of the Most
Venerable Order of the Hospital of St. John of
Jerusalem, Governor in and over the State of
Western Australia and its dependencies in the
Commonwealth of Australia.

WHEREAS it is enacted by section 2 of the Road Maintenance (Contribution) Act Amendment Act, 1978 that the provisions of that Act shall come into operation on a date to be fixed by proclamation: Now therefore, I, the Governor, acting with the advice and consent of the Executive Council, do hereby fix the date that this proclamation is published in the Government Gazette as the date on which the Road Maintenance (Contribution) Act Amendment Act, 1978 shall come into operation.

Given under my hand and the Public Seal of the said State, at Perth, this 10th day of January, 1979.

By His Excellency's Command,

E. C. RUSHTON,
Minister for Transport.

GOD SAVE THE QUEEN ! ! !

Transfer of Land Act, 1893.

PROCLAMATION

WESTERN AUSTRALIA, } By His Excellency Air Chief Marshal Sir Wallace
To Wit: } Kyle, Knight Grand Cross of the Most Honourable
WALLACE KYLE, } Order of the Bath, Knight Commander of the
Governor. } Royal Victorian Order, Commander of the Most
[L.S.] } Excellent Order of the British Empire, Companion
of the Distinguished Service Order, Distinguished
Flying Cross, Knight of Grace of the Most
Venerable Order of the Hospital of St. John of
Jerusalem, Governor in and over the State of
Western Australia and its dependencies in the
Commonwealth of Australia.

File No. 5735/50, V.7.

WHEREAS by the Transfer of Land Act, 1893, the Governor is empowered by Proclamation in the *Government Gazette* to vest in Her Majesty as of Her former estate all or any lands, whereof Her Majesty may become the registered proprietor, and whereas Her Majesty is now the registered proprietor of the lands described in the Schedules hereto: Now therefore, I, the Governor with the advice and consent of the Executive Council, do by this my Proclamation vest in Her Majesty, Her Heirs and Successors, the land described in the Schedules hereto as of Her former estate.

Given under my hand the Public Seal of the said State, at Perth this 10th day of January, 1979.

By His Excellency's Command,

D. J. WORDSWORTH,
Minister for Lands.

GOD SAVE THE QUEEN ! ! !

Schedule 1.

File No.; Description of Land; Certificate of Volume; Title Folio.

- 149/04—Fremantle Town Lot 147; 307; 81.
 1472/75—Portion of Swan Location X and being portion of each of Lots 3 and 42 on Plan 2623 less portion resumed; 1067; 385.
 1472/75—Portions of Swan Location X and being Lots 39, 40, and 41 on Plan 2623 less portion resumed; 296; 116.
 792/76—Portion of Geraldton Lot 2634; 1484; 349.
 3090/78—Portion of Leschenault Location 26 being part of Lot 39 on Plan 1982; 1419; 721.
 1095/77—Portion of Moorumbine Agricultural Area Lot 76 being Lot 8 on Diagram 54211; 1516; 617.
 1095/77—Portion of Moorumbine Agricultural Area Lot 76 being Lot 7 on Diagram 54211; 1516; 616.
 15313/10, V.3—Portion of Northam Town Lot 129; 1006; 512.

Schedule 2.

File No.; Description of Land.

- 3136/59—Portion of Swan Location P being Lots 21 and 22 on Plan 8960 and being part of the land comprised in Certificate of Title Volume 870 Folio 11.
 808/78—Portion of Canning Location 31 being Lot 356 on Plan 12384 and being part of the land comprised in Certificate of Title Volume 1505 Folio 67.
 688/78—Portion of Sussex Location 536 being Lot 12 on Diagram 53981 and being part of the land comprised in Certificate of Title Volume 1477 Folio 305.
 3659/77—Portion of Forrestdale Lot 356 being Lot 18 on Diagram 54691 and being part of the land comprised in Certificate of Title Volume 1505 Folio 388.
 2604/78—Portion of Sussex Location 256 being Lot 66 on Plan 12586 and being the balance of the land comprised in Certificate of Title Volume 1512 Folio 310.
 2032/78—Portion of Canning Location 19 being Lot 443 on Diagram 54750 and being part of the land comprised in Certificate of Title Volume 1510 Folio 269.
 2093/78—Portion of Swan Location 1879 being the portion coloured blue and marked "Drainage Reserve" on Plan 12553 and being part of the land comprised in Certificate of Title Volume 1511 Folio 308.
 2394/78—Portion of Swan Location L being Lot 468 on Plan 12572 and being part of the land comprised in Certificate of Title Volume 1512 Folio 119.
 3074/74—Portion of Victoria Location 1359 being Lots 186 and 188 on Diagram 54857 and being part of the land comprised in Certificate of Title Volume 1392 Folio 146.
 1593/74—Portion of Swan Location 1317 being Lot 11 on Plan 10872 and being part of the land comprised in Certificate of Title Volume 1164 Folio 199.
 1531/59—Portion of Canning Location 31 being Lot 386 on Plan 12480 and being part of the land comprised in Certificate of Title Volume 1512 Folio 427.
 3203/75—Portion of Canning Location 12 being Lot 121 on Diagram 54612 and being part of the land comprised in Certificate of Title Volume 1254 Folio 100.
 1374/78—Portion of Augusta Suburban Lot 131 being Lot 25 on Plan 12428 and being part of the land comprised in Certificate of Title Volume 1506 Folio 154.
 4026/77—Portion of Wellington Location 50A being the land coloured blue and marked "Drain Reserve" on Diagram 53874 and being the balance of the land comprised in Certificate of Title Volume 1510 Folio 378.
 2055/78—Portion of Manjimup Lot 277 being Lot 26 on Plan 12550 and being part of the land comprised in Certificate of Title Volume 1512 Folio 901.
 2818/78—Portion of Mt Helena Lot 80 being Lot 7 on Diagram 55232 and being the balance of the land comprised in Certificate of Title Volume 1389 Folio 840.
 2092/78—Portion of Swan Location 2035 being Lot 1 on Plan 12534 and being part of the land comprised in Certificate of Title Volume 1514 Folio 99.
 2012/78—Portion of Cockburn Sound Location 16 being Lot 84 on Diagram 54755 and being part of the land comprised in Certificate of Title Volume 1496 Folio 861.
 2970/77—Portion of Canning Location 31 being Lot 433 on Plan 12479 and being part of the land comprised in Certificate of Title Volume 1512 Folio 447.
 1370/78—Portion of Sussex Location A being Lot 112 on Diagram 54336 and being the balance of the land comprised in Certificate of Title Volume 1508 Folio 881.
 2150/78—Portion of Murray Location 66 being Lot 87 on Plan 12548 and being part of the land comprised in Certificate of Title Volume 1510 Folio 101.
 2303/78—Portion of Avon Location 1953 being Lot 64 on Plan 12561 and being part of the land comprised in Certificate of Title Volume 1514 Folio 124.
 2304/78—Portion of Avon Location 1953 being Lot 66 on Diagram 54916 and being the balance of the land comprised in Certificate of Title Volume 1514 Folio 101.
 3949/77—Portion of Sussex Location 6 being Lot 111 on Diagram 53681 and being part of the land comprised in Certificate of Title Volume 1512 Folio 16.
 2395/78—Portion of Swan Location 9574 being Lot 176 on Plan 12587 and being part of the land comprised in Certificate of Title Volume 1512 Folio 713.
 2949/78—Portion of Victoria Location 2520 being Lot 158 on Diagram 55317 and being the balance of the land comprised in Certificate of Title Volume 1064 Folio 539.
 1611/77—Portion of Dongara Town Lot 1 being Lot 15 on Diagram 52388 and being part of the land comprised in Certificate of Title Volume 1473 Folio 602.
 3106/77—Portion of Canning Location 19 being Lot 455 marked "Drainage Reserve" on Diagram 54750 and being part of the land comprised in Certificate of Title Volume 1510 Folio 269.
 3106/77—Portion of Canning Location 19 being Lot 463 marked "Drainage Reserve" on Diagram 55277 and being part of the land comprised in Certificate of Title Volume 1515 Folio 866.
 4017/76—Portion of Swan Location 1290 being Lot 35 on Diagram 42712 and being part of the land comprised in Certificate of Title Volume 1328 Folio 864.
 3770/71—Portion of Swan Location 2159 being Lot 71 on Diagram 45416 and being part of the land comprised in Certificate of Title Volume 1143 Folio 628.
 1938/77—Portion of Each of Dardanup Lots 44 and 45 being Lot 10 on Diagram 52593 and being part of the land comprised in Certificate of Title Volume 1470 Folio 859.

2017/78—Portion of Cockburn Sound Location 631 being Lot 474 on Plan 12516 and being part of the land comprised in Certificate of Title Volume 1514 Folio 638.

1879/78—Portion of Cockburn Sound Location 631 being Lot 261 on Plan 12496 and being part of the land comprised in Certificate of Title Volume 1514 Folio 692.

2396/78—Portion of Swan Location L being Lot 178 on Plan 12571 and being part of the land comprised in Certificate of Title Volume 1512 Folio 900.

Land Act, 1933-1977.

PROCLAMATION

WESTERN AUSTRALIA, } By His Excellency Air Chief Marshal Sir Wallace
To Wit: } Kyle, Knight Grand Cross of the Most Honourable
WALLACE KYLE, } Order of the Bath, Knight Commander of the
Governor. } Royal Victorian Order, Commander of the Most
[L.S.] } Excellent Order of the British Empire, Companion
} of the Distinguished Service Order, Distinguished
} Flying Cross, Knight of Grace of the Most
} Venerable Order of the Hospital of St. John of
} Jerusalem, Governor in and over the State of
} Western Australia and its dependencies in the
} Commonwealth of Australia.

File No. 1746/13.

WHEREAS by section 31 of the Land Act, 1933-1977, the Governor may by Proclamation and subject to such conditions as may be expressed therein, classify as of Class A any lands of the Crown reserved to Her Majesty for any of the purposes specified in the said section; and whereas it is deemed expedient that Reserve No. 14779 for the purpose of "National Park" as described hereunder, should be classified as of Class A: Now, therefore I, the Governor with the advice of Executive Council do by this my Proclamation classify as of Class A the reserve described hereunder.

Given under my hand and the Public Seal of Western Australia, at Perth, this 10th day of January, 1979.

By His Excellency's Command.

D. J. WORDSWORTH,
Minister for Lands.

GOD SAVE THE QUEEN ! ! !

Schedule.

Reserve No. 14779 comprising Sussex Locations 1352 and 1382 containing an area of about 103.6 hectares. (Plan 441A/40).

Land Act, 1933-1977.

PROCLAMATION

WESTERN AUSTRALIA, } By His Excellency Air Chief Marshal Sir Wallace
To Wit: } Kyle, Knight Grand Cross of the Most Honourable
WALLACE KYLE, } Order of the Bath, Knight Commander of the
Governor. } Royal Victorian Order, Commander of the Most
[L.S.] } Excellent Order of the British Empire, Companion
} of the Distinguished Service Order, Distinguished
} Flying Cross, Knight of Grace of the Most
} Venerable Order of the Hospital of St. John of
} Jerusalem, Governor in and over the State of
} Western Australia and its dependencies in the
} Commonwealth of Australia.

File No. 3644/20.

WHEREAS by section 31 of the Land Act, 1933-1977, the Governor may by Proclamation and subject to such conditions as may be expressed therein, classify as of Class A any lands of the Crown reserved to Her Majesty for any of the purposes specified in the said section; and whereas it is deemed expedient that Reserve No. 20849 for the

purpose of "National Park" as described hereunder, should be classified as of Class A: Now, therefore I, the Governor with the advice of Executive Council do by this my Proclamation classify as of Class A the reserve described hereunder.

Given under my hand and the Public Seal of Western Australia, at Perth, this 10th day of January, 1979.

By His Excellency's Command.

D. J. WORDSWORTH,
Minister for Lands.

GOD SAVE THE QUEEN ! ! !

Schedule.

Reserve No. 20849 comprising Sussex Locations 1192 and 1193 containing an area of 252.321 5 hectares. (Plan 413D/40).

Land Act, 1933-1977.

PROCLAMATION

WESTERN AUSTRALIA, } By His Excellency Air Chief Marshal Sir Wallace
To Wit: } Kyle, Knight Grand Cross of the Most Honourable
WALLACE KYLE, } Order of the Bath, Knight Commander of the
Governor. } Royal Victorian Order, Commander of the Most
[L.S.] } Excellent Order of the British Empire, Companion
} of the Distinguished Service Order, Distinguished
} Flying Cross, Knight of Grace of the Most
} Venerable Order of the Hospital of St. John of
} Jerusalem, Governor in and over the State of
} Western Australia and its dependencies in the
} Commonwealth of Australia.

File No. 438/57.

WHEREAS by section 31 of the Land Act, 1933-1977, the Governor may by Proclamation and subject to such conditions as may be expressed therein, classify as of Class A any lands of the Crown reserved to Her Majesty for any of the purposes specified in the said section; and whereas it is deemed expedient that addition to Class "A" Reserve 25210 for the purpose of "Conservation of Flora and Fauna" as described hereunder, should be classified as of Class A: Now, therefore I, the Governor with the advice of Executive Council do by this my Proclamation classify as of Class A the reserve described hereunder.

Given under my hand and the Public Seal of Western Australia, at Perth, this 10th day of January, 1979.

By His Excellency's Command.

D. J. WORDSWORTH,
Minister for Lands.

GOD SAVE THE QUEEN ! ! !

Schedule.

Victoria Location 10090 containing an area of 1 292.269 6 hectares. (Plan 90/80).

Land Act, 1933-1977.

PROCLAMATION

WESTERN AUSTRALIA, } By His Excellency Air Chief Marshal Sir Wallace
To Wit: } Kyle, Knight Grand Cross of the Most Honourable
WALLACE KYLE, } Order of the Bath, Knight Commander of the
Governor. } Royal Victorian Order, Commander of the Most
[L.S.] } Excellent Order of the British Empire, Companion
} of the Distinguished Service Order, Distinguished
} Flying Cross, Knight of Grace of the Most
} Venerable Order of the Hospital of St. John of
} Jerusalem, Governor in and over the State of
} Western Australia and its dependencies in the
} Commonwealth of Australia.

File No. 403/77.

WHEREAS by section 31 of the Land Act, 1933-1977, the Governor may by Proclamation and subject to such conditions as may be expressed therein, classify as of Class A any lands of the Crown reserved to Her Majesty for any of the purposes specified in the said section; and whereas it is deemed expedient that addition to Class "A" Reserve No. 35035 for the purpose of "National Park"

as described hereunder, should be classified as of Class A: Now, therefore I, the Governor with the advice of Executive Council do by this my Proclamation classify as of Class A the reserve described hereunder.

Given under my hand and the Public Seal of Western Australia, at Perth, this 10th day of January, 1979.

By His Excellency's Command.

D. J. WORDSWORTH,
Minister for Lands.

GOD SAVE THE QUEEN ! ! !

Schedule.

Sussex Location 1204 and Sussex Location 1203 containing an area of 443.535 5 hectares. (Plan 440D/40).

Rights in Water and Irrigation Act Amendment Act, 1978.

PROCLAMATION

WESTERN AUSTRALIA, } By His Excellency Air Chief Marshal Sir Wallace
To Wit: } Kyle, Knight Grand Cross of the Most Honourable
WALLACE KYLE, } Order of the Bath, Knight Commander of the
Governor. } Royal Victorian Order, Commander of the Most
I.L.S.J. } Excellent Order of the British Empire, Companion
} of the Distinguished Service Order, Distinguished
} Flying Cross, Knight of Grace of the Most
} Venerable Order of the Hospital of St. John of
} Jerusalem, Governor in and over the State of
} Western Australia and its dependencies in the
} Commonwealth of Australia.

WHEREAS it is enacted by section 2 of the Rights in Water and Irrigation Act Amendment Act, 1978, that the provisions of that Act shall come into operation on such day or days as is or are, respectively, fixed by proclamation: Now therefore, I, the Governor, acting with the advice and consent of the Executive Council do hereby fix the day on which this proclamation is published in the *Government Gazette* as the day on which sections 1, 2, 8, 9, 14, 36 and 37 of the Rights in Water and Irrigation Act Amendment Act, 1978, shall come into operation.

Given under my hand and the Public Seal of the said State at Perth this 10th day of January, 1979.

By His Excellency's Command,

G. C. MacKINNON,
Minister for Water Supplies.

GOD SAVE THE QUEEN ! ! !

AT a meeting of the Executive Council held in the Executive Council Chambers at Perth this 10th day of January, 1979, the following Orders in Council were authorised to be issued:

Health Act, 1911-1976.

ORDER IN COUNCIL.

P.H.D. 746/73; Ex. Co. 0127.

WHEREAS in accordance with section 60 of the Health Act, 1911-1976, His Excellency the Governor has received details of a plan for the installation of a sewer to serve areas of the townsite of Carnarvon denoted as parts 1 and 2 of area 3, and is satisfied that the scheme is formulated in accordance with the provisions of the Health Act, 1911-1976, and that the cost and provisions for repayment justify the undertaking and that the works, if carried out in the manner designed, will be of benefit to that portion of the district which the works are intended to serve: Now, therefore, His Excellency the Governor, by and with the advice and consent of the Executive Council, doth hereby order that the Shire of Carnarvon, being the Local Authority for the district, be empowered to undertake the construction of the said works.

R. D. DAVIES,
Clerk of the Council.

Land Act, 1933-1977.

ORDERS IN COUNCIL.

WHEREAS by section 33 of the Land Act, 1933-1977, it is made lawful for the Governor to direct that any Reserve shall vest in and be held by any person or persons to be named in the order in trust for the like or other public purposes to be specified in such order: And whereas it is deemed expedient as follows:—

File No. 1746/13.—That Class "A" Reserve No. 14779 should vest in and be held by the National Parks Authority of Western Australia in trust for the purpose of "National Park".

File No. 5643/24.—That Reserve No. 19290 should vest in and be held by the Shire of Manjimup in trust for the purpose of "Camping".

File No. 3644/20.—That Class "A" Reserve No. 20849 should vest in and be held by the National Parks Authority of Western Australia in trust for the purpose of "National Park".

File No. 4051/56.—That Reserve No. 24891 should vest in and be held by the Western Australian Wildlife Authority in trust for the purpose of "Conservation of Flora and Fauna".

File No. 1584/64.—That Reserve No. 27219 should vest in and be held by the Western Australian Wildlife Authority in trust for the purpose of "Conservation of Flora and Fauna".

File No. 70/66.—That Reserve No. 28364 should vest in and be held by the Shire of Armadale-Kelmscott in trust for the purpose of "Public Recreation".

File No. 3770/71.—That Reserve No. 32108 should vest in and be held by the Shire of Kalamunda in trust for the purpose of "Public Recreation".

File No. 2784/73.—That Reserve No. 33433 should vest in and be held by the Shire of Kalamunda in trust for the purpose of "Public Recreation".

File No. 1476/72.—That Reserve No. 32230 should vest in and be held by the Shire of Kalamunda in trust for the purpose of "Public Recreation".

File No. 4017/76.—That Reserve No. 35209 should vest in and be held by the Shire of Kalamunda in trust for the purpose of "Public Recreation".

File No. 3136/59.—That Reserve No. 35712 should vest in and be held by the Town of Bassendean in trust for the purpose of "Public Recreation".

File No. 3090/78.—That Reserve No. 35785 should vest in and be held by the Minister for Water Supply, Sewerage and Drainage in trust for the purpose of "Pumping Station Site".

File No. 603/75.—That Reserve No. 35812 should vest in and be held by the Minister for Community Welfare in trust for the purpose of "Housing (Community Welfare Department)".

File No. 2405/75.—That Reserve No. 35813 should vest in and be held by the Honourable Andrew Mensaros M.L.A., Minister for Industrial Development for the time being and his successors in office as from January 1, 1979 in trust for the purpose of "Industrial Purposes".

File No. 3269/72.—That Reserve No. 35826 should vest in and be held by the Western Australian Wildlife Authority in trust for the purpose of "Conservation of Flora and Fauna".

File No. 3099/78.—That Reserve No. 35827 should vest in and be held by the Shire of Broome in trust for the purpose of "Recreation".

File No. 3099/78.—That Reserve No. 35828 should vest in and be held by the Shire of Broome in trust for the purpose of "Recreation".

File No. 1095/77.—That Reserve No. 35832 should vest in and be held by the Shire of Brookton in trust for the purpose of "Effluent Disposal Site".

File No. 1095/77.—That Reserve No. 35833 should vest in and be held by the Shire of Brookton in trust for the purpose of "Sewerage Pumping Station".

Now, therefore, His Excellency the Governor, by and with the advice and consent of the Executive Council, does hereby direct that the before-mentioned Reserves shall vest in and be held by the abovementioned bodies in trust for the purposes aforesaid, subject nevertheless to the powers reserved to him by section 37 of the said Act.

R. D. DAVIES,
Clerk of the Council.

Country Areas Water Supply Act, 1947-1978.

Alteration of Name of Brunswick Junction
Country Water Area and Extension
of Brunswick Junction Regional
Country Water Area.

ORDER IN COUNCIL.

P.W.W.S. 148/38.

UNDER section 8 of the Country Areas Water Supply Act, 1947-1978, the Country Water Area constituted, defined and now subsisting as a Country Water Area under and for the purpose of that Act under the name of Brunswick Junction Country Water Area is hereby renamed the Brunswick Junction Regional Country Water Area.

WHEREAS it is enacted by section 8 of the Country Areas Water Supply Act, 1947-1978 that the Governor may by Order in Council alter or extend the boundaries of a Country Water Area; Now therefore His Excellency the Governor, by and with the consent of the Executive Council doth hereby extend the boundaries of the Brunswick Junction Regional Country Water Area as presently constituted so as to include in that Water Area the portion of the State defined in the schedule herewith.

R. D. DAVIES,
Clerk of the Council.

Schedule.

Extension to Brunswick Junction Regional
Country Water Area.

All that portion of land bounded by lines starting from the western corner of Lot 44 of Wellington Location 4 as shown on Land Titles Office Diagram 6099, a point on the present south-eastern boundary of Brunswick Junction Country Water Area and extending southwesterly in prolongation of the northwestern boundary of the last-mentioned lot to the left bank of the Collie River; thence generally southeasterly upwards along that bank to the eastern corner of Lot 37 of Leschenault Location 9 as shown on Land Titles Office Plan 2843(2); thence southwesterly along the southeastern boundary of that lot and onwards to a southwestern side of Shenton Road; thence generally northwesterly along sides of that road to the eastern corner of Lot 24, a point on the present southeastern boundary of Brunswick Junction Country Water Area and thence generally northwesterly, northeasterly and generally southeasterly along boundaries of that Water Area to the starting point, as bordered green on Plan P.W.D., W.A. 51327-1-1.

Local Government Act, 1960-1978.

City of Belmont.

Common Seal.

ORDER IN COUNCIL.

LG. BL-1-3.

WHEREAS it is provided in subsection (3)(b) of section 9 of the Local Government Act, 1960-1978, that from time to time the Governor may approve of an alteration of the Common Seal of a municipality; and whereas by Order published in the *Government Gazette* of 22nd December, 1978,

the Governor has declared that the municipality of the Shire of Belmont shall become the municipality of the City of Belmont on the 17th February, 1979; and whereas the Council has requested approval of an alteration of its Common Seal by deleting the word "Shire" where it now appears on the existing Common Seal and replacing it with the word "City": Now therefore, His Excellency the Governor, acting by and with the advice and consent of the Executive Council, under the power conferred by the said Act, doth hereby

1. approve of an alteration of the Common Seal of the Municipality of the Shire of Belmont by deleting the word "Shire" where it now appears on the existing Common Seal and replacing it with the word "City";
2. direct that this order shall take effect on and from the 17th day of February, 1979.

R. D. DAVIES,
Clerk of the Council.

Local Government Act, 1960-1978.

City of Stirling.

ORDER IN COUNCIL.

L.G. ST-7-5.

WHEREAS by an Order in Council made pursuant to subsection (5) of section 364 of the Local Government Act, 1960-1978, on the 23rd November, 1978, and published in the *Government Gazette* on the 1st December, 1978, the Governor did Order that the provisions of subsection (5) of section 364 of the Local Government Act, 1960-1978, apply to that portion of Lots in West Coast Highway, Scarborough, shown hachured in the Schedule thereto, and which lie between the new alignment of Scarborough Beach Road as prescribed by a By-law published in the *Government Gazette* of the 27th September, 1974, and the street alignment of Scarborough Beach Road as it existed immediately prior to the making of that By-law, the Governor acting with the advice and consent of the Executive Council and in exercise with the powers conferred by section 691 of the said Act does hereby revoke the Order made on the 23rd November, 1978 and published in the *Government Gazette* of the 1st December, 1978.

R. D. DAVIES,
Clerk of the Council.

Local Government Act, 1960-1978.

City of Stirling.

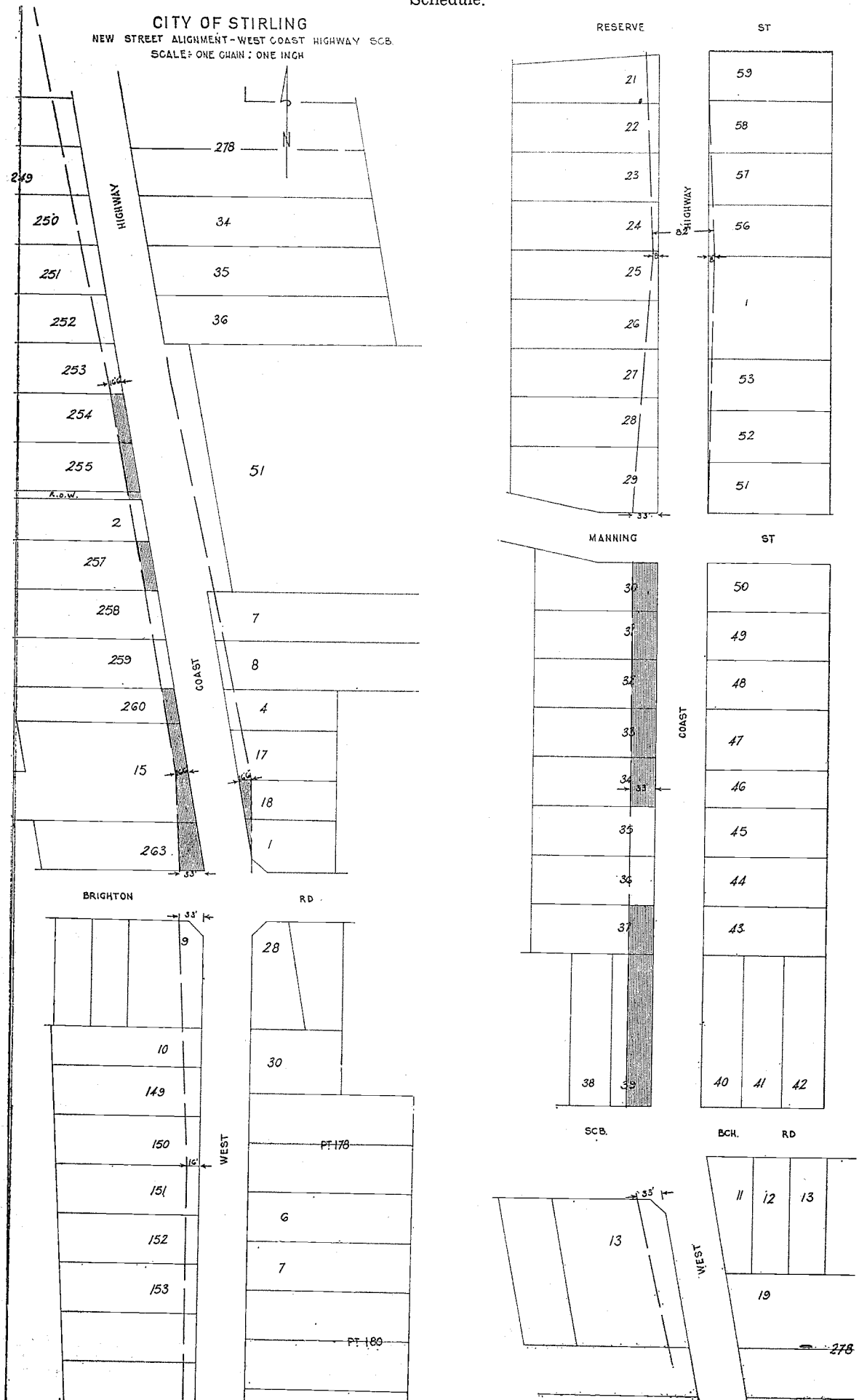
ORDER IN COUNCIL.

L.G. ST-7-5A.

WHEREAS it is provided in subsection (4) of section 364 of the Local Government Act, 1960-1978, that the Governor may, by Order, specify any street or part thereof in any municipal district to which the provisions of subsection (5) of that section apply: Now therefore, His Excellency the Governor acting with the advice and consent of the Executive Council, doth hereby specify that the provisions of subsection (5) of section 364 of the Local Government Act, 1960-1978, apply to that portion of Lots in West Coast Highway, Scarborough, shown hachured in the Schedule hereunder, and which lies between the new alignment of West Coast Highway as prescribed by a By-law published in the *Government Gazette* of the 27th September, 1974, and the street alignment of West Coast Highway, Scarborough, as it existed immediately prior to the making of that By-law.

R. D. DAVIES,
Clerk of the Council.

Schedule.



Local Government Act, 1960-1978.

Town of Armadale.
(System of Valuation.)
ORDER IN COUNCIL.

L.G. AK-5-4.

WHEREAS it is enacted, *inter alia*, by subsection (8) of section 533 of the Local Government Act, 1960-1978, that a Council of a municipality that is a town shall for all rateable land in its district adopt valuations assessed under paragraph (d) of subsection (2) of that section on annual value, unless at the request of the Council the Governor, as he is hereby authorised to do from time to time, makes an order authorising the Council to adopt valuations assessed under paragraph (a) or (b) or (c) of that lastmentioned subsection on unimproved capital value of any rateable property in its district; and whereas it is further provided by subsection (10) of that section that the Governor may make an order authorising a Council to change a system of valuation if the Minister certifies that he is satisfied that it is desirable that the change should be made; and whereas, in respect of the municipality of the Town of Armadale, its Council has requested that such an order be made and the Minister for Local Government has certified that she is satisfied that it is desirable that the change should be made: Now therefore, His Excellency the Governor acting by and with the advice and consent of the Executive Council, doth hereby authorise the Council of the Municipality of the Town of Armadale to adopt valuations assessed under paragraph (a) or (b) or (c) of subsection (2) of section 533 of the Local Government Act, 1960-1978, on unimproved capital value of the whole of the rateable land in its district.

R. D. DAVIES,
Clerk of the Council.

Local Government Act, 1960-1978.

Shire of Carnarvon.
Declaration of Area for Differential Rating.
ORDER IN COUNCIL.

L.G. C-5-1.

HIS Excellency the Governor, acting by and with the advice and consent of the Executive Council, under the powers conferred by subsection (4) of section 548 of the Local Government Act, 1960-1978, hereby declares those portions of the district of the Shire of Carnarvon described in the Schedule hereto, as areas within which Carnarvon Shire Council may impose, in respect of the rateable property therein, a greater rate than that which it imposes elsewhere in the district.

R. D. DAVIES,
Clerk of the Council.

Schedule.

Differential Rating Area for the Shire of Carnarvon
(Mauds Landing).

Part A.

All that portion of land comprising the northern section of Mauds Landing Townsite bounded by lines starting at the intersection of the High Water Mark of the Indian Ocean with the northwestern corner of late Reserve 3699 as surveyed and shown on Lands and Surveys Diagram 27083, and extending 91 degrees 33 minutes, 241.4 metres; thence 181 degrees 34 minutes, 1730.04 metres; thence 271 degrees 34 minutes to the High Water Mark of the Indian Ocean aforesaid and thence generally northeasterly along that mark to the starting point.

Part B.

All that portion of land comprising the southern section of Mauds Landing Townsite as surveyed and shown on Lands and Surveys Original Plan 11006.

(Lands and Surveys Public Plan Mauds Landing.)

Local Government Act, 1960-1978.

ORDER IN COUNCIL.

L.G. KM-4-2.

WHEREAS it is provided by paragraph (f) of subsection (2) of section 12 of the Local Government Act, 1960-1978, that the Governor, by Order made after effective presentation to him of a petition bearing the common seal of each municipality which will be directly affected by the Order, may alter and adjust the boundaries of adjoining districts; and whereas the Shire of Kalamunda and the Shire of Mundaring have made an effective presentation of a petition to alter and adjust the boundaries of the respective municipal districts; and whereas it is considered expedient that the prayer of the petition should be granted: Now therefore, His Excellency the Governor, acting with the advice and consent of the Executive Council doth hereby alter and adjust the boundaries of the districts of the municipalities of the Shire of Kalamunda and the Shire of Mundaring, as set out in the Schedule hereunder.

R. D. DAVIES,
Clerk of the Council.

Schedule.

Transfer of Territory from the Shire of Kalamunda
to the Shire of Mundaring.

All that portion of land bounded by lines starting from the intersection of the Left Bank of the Helena River with the southeastern corner of the southern severance of Lot 262 of Helena Location 20a as shown on Lands and Titles Office Plan 4623 (Sheet 1), a point on a present western boundary of the Shire of Mundaring, and extending southwesterly along the southeastern boundary of that severance to a northeastern side of Helena Valley Road, thence northwesterly and northeasterly along sides of that road to the Left Bank of the Helena River aforesaid, a point on a present southwestern boundary of the Shire of Mundaring, and thence generally southeasterly along boundaries of that Shire to the starting point.

Area: about 4.3154 hectares.

(Lands and Surveys Public Plans Perth 2000
BG34/25.27 and 25.28.)

LAND AGENTS ACT, 1921.

Application for Licence in the First Instance.

To the Court of Petty Sessions at Armadale:

I, ROBERT KEITH SMITH, of 14 Robin Road, Roleystone, Real Estate Representative, having attained the age of twenty-one years, hereby apply on my behalf for a licence to carry on the business of a land agent under the Land Agents Act, 1921. The principal place of business will be at 14 Robin Road, Roleystone.

Dated the 8th day of January, 1979.

R. K. SMITH,
Signature of Applicant.

Appointment of Hearing.

I hereby appoint the 20th day of February, 1979, at 10.00 o'clock in the forenoon as the time for the hearing of the foregoing application at the Court of Petty Sessions at Armadale.

Dated the 11th day of January, 1979.

K. W. PARSONS,
Clerk of Petty Sessions.

Objection to the granting of the application may be served on the applicant and the Clerk of Petty Sessions at any time prior to seven days before the date appointed for the hearing.

LAND AGENTS ACT, 1921.

Application for Licence in the First Instance.

To the Court of Petty Sessions at Fremantle:

I, GREGORY ALEXANDER CAIRD of 20 Milne Street, Bicton, Real Estate Representative, having attained the age of twenty-one years, hereby apply on my behalf (on behalf of G. Caird & Assoc. a firm of which I am a member) for a licence to carry on the business of a land agent under the Land Agents Act, 1921. The principal place of business will be at 20 Milne Street, Bicton 6157.

Dated the 10th day of January, 1979.

G. A. CAIRD,
Signature of Applicant.

Appointment of Hearing.

I hereby appoint the 16th day of February, 1979, at 9.30 o'clock in the forenoon as the time for the hearing of the foregoing application at the Court of Petty Sessions at Fremantle.

Dated the 11th day of January, 1979.

C. S. McPHAIL,
Clerk of Petty Sessions.

Objection to the granting of the application may be served on the applicant and the Clerk of Petty Sessions at any time prior to seven days before the date appointed for the hearing.

LAND AGENTS ACT, 1921.

Application for Licence in the First Instance.

To the Court of Petty Sessions at Busselton:

I, ANTHONY HEDLEY COPELAND, of 138 Geographe Bay Road, West Busselton 6280, Land Salesman, having attained the age of twenty-one years, hereby apply (on behalf of Bignell & McDaniell a firm of which I am an employee) for a licence to carry on the business of a land agent under the Land Agents Act, 1921. The principal place of business will be at corner Queen and Albert Streets, Busselton.

Dated the 3rd day of January, 1979.

A. H. COPELAND,
Signature of Applicant.

Appointment of Hearing.

I hereby appoint the 21st day of February, 1979, at 10.00 o'clock in the forenoon as the time for the hearing of the foregoing application at the Court of Petty Sessions at Busselton.

Dated the 10th day of January, 1979.

A. G. DOWN,
Clerk of Petty Sessions.

Objection to the granting of the application may be served on the applicant and the Clerk of Petty Sessions at any time prior to seven days before the date appointed for the hearing.

LAND AGENTS ACT, 1921.

Application for Licence in the First Instance.

To the Court of Petty Sessions at Bunbury:

I, GRAHAM JOHN EMERSON, of 11 Cornell Crescent, Bunbury, Land Salesman, having attained the age of twenty-one years, hereby apply on my behalf

for a licence to carry on the business of land agent under the Land Agents Act, 1921. The principal place of business will be at 11 Cornell Crescent, Bunbury.

Dated the 12th day of January, 1979.

G. J. EMERSON,
Signature of Applicant.

Appointment of Hearing.

I hereby appoint the 19th day of February, 1979, at ten o'clock in the forenoon as the time for the hearing of the foregoing application at the Court of Petty Sessions at Bunbury.

Dated the 12th day of January, 1979.

O. SMITH,
Clerk of Petty Sessions.

Objection to the granting of the application may be served on the applicant and the Clerk of Petty Sessions at any time prior to seven days before the date appointed for the hearing.

LAND AGENTS ACT, 1921.

Application for Licence in the First Instance.

To the Court of Petty Sessions at Bunbury:

I, JOHN SAUNDERS, of 12 Casuarina Street, Eaton, W.A., Land Salesman, having attained the age of twenty-one years, hereby apply on my behalf for a licence to carry on the business of a land agent under the Land Agents Act, 1921. The principal place of business will be at 38 Prosser Street, Bunbury.

Dated the 12th day of January, 1979.

J. SAUNDERS,
Signature of Applicant.

Appointment of Hearing.

I hereby appoint the 19th day of February, 1979, at ten o'clock in the forenoon as the time for the hearing of the foregoing application at the Court of Petty Sessions at Bunbury.

Dated the 12th day of January, 1979.

O. SMITH,
Clerk of Petty Sessions.

Objection to the granting of the application may be served on the applicant and the Clerk of Petty Sessions at any time prior to seven days before the date appointed for the hearing.

LAND AGENTS ACT, 1921.

Application for Licence in the First Instance.

To the Court of Petty Sessions at Midland:

I, ROBERT GREGORY PADDON, of 38 Griffell Way, Duncraig, Real Estate Representative, having attained the age of twenty-one years, hereby apply on my behalf (on behalf of Roy Weston & Co., a firm of which I am a member) for a licence to carry on the business of a land agent under the Land Agents Act, 1921. The principal place of business will be at 2A Progress Street, Morley.

Dated the 12th day of January, 1979.

R. G. PADDON,
Signature of Applicant.

Appointment of Hearing.

I hereby appoint the 16th day of February, 1979, at 10.00 o'clock in the forenoon as the time for the hearing of the foregoing application at the Court of Petty Sessions at Midland.

Dated the 12th day of January, 1979.

A. N. DEAS,
Clerk of Petty Sessions.

Objection to the granting of the application may be served on the applicant and the Clerk of Petty Sessions at any time prior to seven days before the date appointed for the hearing.

LAND AGENTS ACT, 1921.

Application for Licence in the First Instance.

To The Court of Petty Sessions at Wagin:
I, GLORIA JUNE HEBITON, of Omdurman Street, Wagin, Married Woman, having attained the age of twenty-one years, hereby apply on behalf of W. E. Clark & Co. a Firm of which I am a member for a licence to carry on the business of a land agent under the Land Agents Act, 1921. The principal place of business will be at Tudhoe Street, Wagin.

Dated the 11th day of January, 1979.

G. HEBITON,
Signature of Applicant.

Appointment of Hearing.

I hereby appoint the eighth day of March, 1979 at ten o'clock in the forenoon as the time for the hearing of the foregoing application at the Court of Petty Sessions at Wagin.

Dated the 11th day of January, 1979.

D. F. EVANS,
Clerk of Petty Sessions.

Objection to the granting of the Application may be served on the Applicant and the Clerk of Petty Sessions at any time prior to seven days before the date appointed for the hearing.

LAND AGENTS ACT, 1921.

Application for Licence in the First Instance.

To the Court of Petty Sessions at Fremantle:
I, JOHAN JACOB GERRITSEN, of 73 Solomon Street, Palmyra, W.A., Real Estate Salesman, having attained the age of twenty-one years, hereby apply on my behalf (on behalf of Straw & Co. a firm of which I am a member) for a licence to carry on the business of a land agent under the Land Agents Act, 1921. The principal place of business will be at 91 Shenton Road, Swanbourne, W.A.

Dated the 8th day of January, 1979.

J. J. GERRITSEN,
Signature of Applicant.

Appointment of Hearing.

I hereby appoint the 13th day of February, 1979, at 9.30 o'clock in the forenoon as the time for the hearing of the foregoing application at the Court of Petty Sessions at Fremantle.

Dated the 8th day of January, 1979.

C. S. MacPHAIL,
Clerk of Petty Sessions.

Objection to the granting of the application may be served on the applicant and the Clerk of Petty Sessions at any time prior to seven days before the date appointed for the hearing.

LAND AGENTS ACT, 1921.

Application for Licence in the First Instance.

To the Court of Petty Sessions at Kalgoorlie:

I, MARYLYN ANNE MUIR, of 24 Addis Street, Kalgoorlie, Land Saleswoman, having attained the age of twenty-one years, hereby apply on my behalf for a licence to carry on the business of a land agent under the Land Agents Act, 1921. The principal place of business will be at 150 Hannan Street, Kalgoorlie, W.A. 6430.

Dated the 16th day of January, 1979.

M. A. MUIR,
Signature of Applicant.

Appointment of Hearing.

I hereby appoint the 27th day of February, 1979, at 9.30 o'clock in the forenoon as the time for the hearing of the foregoing application at the Court of Petty Sessions at Kalgoorlie.

Dated the 16th day of January, 1979.

L. W. PARRY,
Clerk of Petty Sessions.

Objection to the granting of the application may be served on the applicant and the Clerk of Petty Sessions at any time prior to seven days before the date appointed for the hearing.

LAND AGENTS ACT, 1921.

Application for Transfer of a License.

To the Court of Petty Sessions at Midland:

I, PAUL ANDREW SMITH, of 19 Harvey Road, Shenton Park, hereby apply on behalf of a firm Smith Langley & Associates, the partners of which are: Peter Victor Langley, Judith Langley, Lesley Catherine Dorothy Smith and Paul Andrew Smith for the license currently issued to Paul Andrew Smith as nominee of Colin Reynolds Pty Ltd to be transferred to me to carry on business as a Land agent at Suite 4, 108 Rokeby Road, Subiaco.

Dated the 17th day of January, 1979.

P. A SMITH,
Signature of Applicant (Transferee).

I, Paul Andrew Smith, concur in this application.

P. A SMITH,
Signature of Transferor.

Appointment of Hearing.

I hereby appoint the 23rd day of February, 1979, at 10 o'clock in the forenoon as the time for the hearing of the foregoing application at the Court of Petty Sessions at Midland.

Dated the 17th day of January, 1979.

A. N. DEAS,
Clerk of Petty Sessions.

Objection to the granting of the license may be served on the applicant and the Clerk of Petty Sessions at any time prior to seven days before the date appointed for the hearing.

LAND AGENTS ACT, 1921.

Application for Licence in the First Instance.

To the Court of Petty Sessions at Perth:

I, ROBERT ARMSTRONG, of 20 Kilrenny Crescent, Greenwood, Real Estate Land Salesman, having attained the age of twenty-one years, hereby apply on my behalf (on behalf of the Company registered by the name of Okanagan Pty. Ltd.) for a licence to carry on the business of a land agent under the Land Agents Act, 1921. The principal place of business will be at 4 Progress Street, Morley.

Dated the 9th day of January, 1979.

R. ARMSTRONG,
Signature of Applicant.

Appointment of Hearing.

I hereby appoint the 27th day of February, 1979, at 2.15 o'clock in the afternoon as the time for the hearing of the foregoing application at the Court of Petty Sessions at Perth.

Dated the 17th day of January, 1979.

K. W. SHEEDY,
Clerk of Petty Sessions.

Objection to the granting of the application may be served on the applicant and the Clerk of Petty Sessions at any time prior to seven days before the date appointed for the hearing.

Public Service Board,
Perth, 19th January, 1979.

THE following promotions have been approved:—

C. Bartell, Clerk, C-IV, to be Clerk, C-II-1, Audit Department as from January 5, 1979.

S. W. Davies, Clerk, C-II-1, Education Department, to be Clerk, C-II-2, Conveyancing Branch, Public Trust Office, Crown Law Department as from December 15, 1978.

A. C. Malkovic, Clerk, C-II-1, to be Clerk, C-II-2, General Claims Section, Crown Solicitors Office, Crown Law Department as from December 29, 1978.

P. C. Martin, Drafting Assistant, G-XI, to be Cartographic Draftsman, Level 1, Drafting Branch, Office of Titles, Crown Law Department as from December 8, 1978.

F. P. Rafferty, Clerk, C-II-1, to be Clerk Assistant, C-II-1/2, Narrogin Court Office, Crown Law Department as from December 29, 1978.

K. D. Winsor, Typist, C-V, to be Typist, C-III-1, Corporate Affairs Office, Crown Law Department as from December 8, 1978.

S. Sparkman, Social Worker, Level 1, Mental Health Services, to be Social worker, Level 1, Professional Branch, Education Department as from November 17, 1978.

D. M. Jaeschke, Typist, C-V, to be Secretary Stenographer, C-III-1, Clerical Section, Bureau of Consumer Affairs Branch, Department of Labour and Industry as from December 22, 1978.

R. W. Simpson, Administrative Assistant, C-II-5, to be Assistant State Migration Officer, C-II-5/6, Immigration Branch, Department of Labour and Industry, as from December 29, 1978.

P. R. Gianni, Clerk, C-IV, to be Clerk, C-II-1, Leonora Outstation, Department of Mines as from November 10, 1978.

G. R. Hannaford, Medical Technologist, Level 1, to be Senior Laboratory Technologist, Level 2, Manjimup Branch Laboratory, State Health Laboratories, Professional Division, Public Health Department as from November 24, 1978.

D. J. Graham, Clerk, C-II-1, Public Service Board, to be Assistant O & M Officer, C-II-2/3, Administrative Division, Road Traffic Authority as from December 1, 1978.

C. M. Saunders, Research Officer Grade 2, C-II-5/6, to be Research Officer, Level 2, Research and Statistics Division, Road Traffic Authority as from December 1, 1978.

G. Conto, Clerk, C-IV, to be Clerk, C-II-1, Accounts Branch Government Stores Department, Treasury Department as from December 1, 1978.

R. Litis, Clerk, C-II-3, to be Assistant Secretary, C-II-4/5, Tender Board, Government Stores Department, Treasury Department as from December 1, 1978.

THE following resignations have been accepted:—

Name; Department; Date.

A. E. Curnow; Agriculture; 8/1/79.

J. S. Landells; Agriculture; 5/1/79.

M. J. Brennan; Community Welfare; 4/1/79.

E. A. Wareing; Crown Law; 11/1/79.

S. J. Brown; Mental Health Services; 12/1/79.

J. C. Ellis; Mental Health Services; 12/1/79.

S. B. Dixon; Metropolitan Water Board; 12/1/79.

P. C. McPhail; Metropolitan Water Board; 4/1/79.

E. M. Sprigg; Police; 22/12/78.

D. T. Griffiths; Public Health Department; 12/1/79.

D. J. O'Neil; Road Traffic Authority; 4/1/79.

A. Schoolland; State Government Insurance Office; 12/1/79.

G. Bielawski; State Housing Commission; 11/1/79.

G. S. Attey; Town Planning; 5/1/79.

P. W. T. Bashall; Town Planning; 12/1/79.

N. V. Deague; Town Planning; 10/1/79.

C. G. McClure; Town Planning; 12/1/79.

THE following appointments have been confirmed:—

Name; Position; Department; Date.

Collins, David Allen; Field Assistant, G-X; Agriculture; 31/10/77.

MacKenzie, Robert Leslie; Field Assistant, G-X; Agriculture; 15/5/78.

Montgomery-Saunders, Penelope Jane; Field Assistant, G-X; Agriculture; 29/3/78.

Itstein, Penelope Anne; Clerical Assistant, C-VI; Community Welfare; 4/7/78.

Patterson, Ann; Clerical Assistant, C-VI; Community Welfare; 3/7/78.

Shone, Ann Marie; Clerk, C-IV; Community Welfare; 3/7/78.

Baints, Dawn Cheryl; Senior Typist, C-III-2; Education; 1/7/78.

Hunton, Audrey Ellen; Technical Assistant, G-I; Education; 7/3/78.

Morphett, Yvonne Elizabeth; Clerical Assistant, C-VI; Education; 6/2/78.

Peters, Helen Susan; Clerical Assistant, C-VI; Education; 6/7/78.

Blight, Stuart John; Technical Assistant, G-VII-1/3; Fisheries and Wildlife; 3/3/78.

Gordon, Jonathon David; Clerical Assistant, C-VI; Forests; 23/5/78.

Balestra, Benito; Assistant Sewerage Inspector, G-II-2; Metropolitan Water Board; 25/6/78.

Smith, Janet Elizabeth; Clerical Assistant C-VI; Metropolitan Water Board; 4/7/78.

Turner, Frederick Charles; Sewerage and Plumbing Inspector, G-II-4; Metropolitan Water Board; 2/7/78.

Houston, Jane Louise; Clerk, C-IV; Police; 4/7/78.

O'Keefe, Sandra Valerie; Accounting Machinist, C-V; Police; 6/7/78.

Pratt, Freda; Clerical Assistant, C-VI; Police; 3/7/78.

Cartwright, Della Mary; Laboratory Attendant, G-XIII; Public Health; 17/5/78.

Dickerson, Denise; Laboratory Attendant; G-XIII; Public Health; 10/7/78.

O'Grady, Martin John; Dental Officer, Level 1; Public Health; 10/7/78.

Taylor, Susan Lesley; Typist, C-V; Public Health; 11/7/78.

Campbell, Debra Lee; Typist, C-V; Public Works; 10/7/78.

Delury, Michael Lloyd; Clerk, C-IV; Public Works; 1/2/78.

Donker, Richard John; Laboratory Assistant, G-X; Public Works; 12/1/78.

Brown, Charmaine Louise; Clerical Assistant, C-VI; Road Traffic Authority; 20/4/78.

Osborne, Alan John; Relieving Examiner, G-II-1; Road Traffic Authority; 10/7/78.

Andringa, Charlene Diane; Clerk, C-IV; State Government Insurance Office; 10/7/78.

Bianchini, Susan Mary; Clerical Assistant, C-VI; State Government Insurance Office; 10/7/78.

Cornelius, Peter Anselm; Clerk, C-IV; State Government Insurance Office; 12/7/78.

Smith, Sheryl Faye; Clerk, C-IV; State Government Insurance Office; 10/7/78.

Chalwell, Lynette Ellen; Typist, C-V; Tourism; 4/7/78.

Starcevich, Norma Ellen; Typist, C-V; Tourism; 4/7/78.

McDonald, Rochelle Gaye; Clerical Assistant, C-VI; Town Planning; 10/7/78.

THE following offices have been created:—

Item 09 1613, Physiotherapist, Level 1, Swanbourne Section, Graylands and Swanbourne Hospitals Branch, Mental Health Services.

Item 10 0883, Clerk, C-II-1, Cashiers Section, Accounts Branch, Department for Community Welfare.

Item 10 1437, Assistant Youth Co-Ordinator, G-II-2/3, Field Division, Department for Community Welfare.

Item 26 0652, Senior Technical Officer, G-II-6/7, Office of Regional Administration and the North West, Premier's Department.

Item 29 2004, Clerical Assistant, C-VI, Kalgoorlie Section, District Water Supply Offices Branch, Accounts Division, Public Works Department.

Item 29 2393, Clerk, C-II-1, Collie Section, District Water Supply Offices Branch, Accounts Division, Public Works Department.

Items 30 0505, 0515 and 0525, Inspector, G-II-1/2, General Branch, Harbour and Light Department.

Item 39 0303, Regional Superintendent, Level 4, National Parks Authority.

Item 41 2410, Recreation Officer, Level 3/8, Sport Section, Special Services Branch, Department for Youth, Sport and Recreation.

THE following offices have been abolished:—

Items 29 3015 and 29 3016, Engineer, Level 2, Water Resources Section, Planning Design and Investigation Branch, Engineering Division, Public Works Department.

Item 29 3495, Engineer, Level 2, Water Supply Section, Design Branch, Engineering Division, Public Works Department.

Item 29 3706, Engineer, Level 2, Sewerage Section, Design Branch, Engineering Division, Public Works Department.

THE title and/or classification of the following offices have been amended:—

Item 01 1773, occupied by G. J. Sawyer, Research Officer, Dairy Cattle Branch, Animal Production Division, Department of Agriculture, amended from Level 1 to Level 2, with effect from November 29, 1978.

Item 01 3085, vacant, Weed Agronomy Branch, Plant Research Division, Department of Agriculture, amended from Field Technician Grade 2, G-II-1/4, to Field Assistant, G-X, with effect from January 10, 1979.

Item 11 1269, occupied by K. H. Parker, Crown Counsel, Counsel Section, Crown Solicitors Office, Crown Law Department, amended from Level 9 to Special Division, with effect from January 1, 1979.

Item 27 0001, occupied by N. J. Semmens, Director, Administrative Division, Department of Tourism, amended from A-I-10 to Special Division, with effect from January 1, 1979.

Item 27 0005, occupied by F. G. Logue, Deputy Director, Administrative Division, Department of Tourism, amended from A-I-3 to A-I-5, with effect from January 1, 1979.

Item 29 7008, occupied by G. T. Pilkington, Architect, Design Office Section, Planning Design and Investigation Branch, Architectural Division, Public Works Department, amended from Level 1 to Level 2, with effect from December 1, 1978.

Item 35 0056, occupied by N. E. Smith, Financial Systems and Inspectorate Branch, Administrative Division, Treasury Department, amended from Senior Administrative Officer, A-I-3, to Chief Inspector, A-I-5, with effect from January 16, 1979.

Item 41 2310, vacant, Department for Youth, Sport and Recreation, amended from Recreation Officer, Level 3/8, Disabled Section, to Senior Administrative Officer, A-I-1, Administrative Branch, and renumbered as item 41 0200, with effect from January 17, 1979.

PURSUANT to section 70 of the Public Service Act, 1904-1977, it is notified that a letter dated January 12, 1979 was posted under certified mail to Mrs. C. A. Cox of 23 Lambeth Street, Panania, N.S.W.

G. H. COOPER,
Chairman,
Public Service Board.

VACANCIES IN THE PUBLIC SERVICE

Department	Item No.	Position	Classn.	Salary
Closing January 26, 1979				\$
Agriculture	01 0536	Adviser, Information Branch, Miscellaneous Branches Division (a) (14) (15)	Level 1	11 706-15 256
Agriculture	01 0927	Adviser, Rangeland Management Branch, Resource Management Division (a) (17) (18) (19) (27)	Level 2 OR Level 3	15 897-17 284 OR 17 726-20 944 (16)
Crown Law	11 1245	Librarian, Crown Solicitor's Office (a) (20)	Level 4	15 580-16 220
Crown Law	11 2716	Investigator, Investigations Section, Corporate Affairs Office (c)	C-II-4/5	12 476-13 630
Crown Law	12 0870	Typist, Records Branch, Public Trust Office	C-III-2	9 480-9 679
Crown Law	13 0065	Clerk, Acceptance Branch, Office of Titles (c)	C-II-1	10 374-10 709
Crown Law	13 0300	Clerk, Search Room, Office of Titles	C-II-2	11 043-11 374
Crown Law	13 0525	Clerk, Relief Branch, Office of Titles (c)	C-II-4	12 476-12 863
Crown Law	13 1715	Draftsman in Charge, Drafting Branch, Office of Titles (c)	Level 3	16 904-17 726
Education	14 4620	Technical Assistant, Fremantle Technical College, Technical Education Division (a) (21)	G-I	4 210-9 944
Education	14 5200	Registrar, Technical Extension Service, Technical Education Division	C-II-4	12 476-12 863
Labour and Industry	19 0235	Assistant Research Officer, General Section, Clerical Branch	C-II-2/3 (22)	11 043-12 097
Lands and Surveys	20 7180	Technical Officer Grade 3, Central Map Agency Section, Mapping Branch, Surveyor General's Division (c)	G-II-1	10 265-10 602
Local Government	21 0180	Clerk By Laws, Municipal Section	C-II-6	14 037-14 449
Mines	23 2585	Technical Assistant, Petroleum Technology Branch (a) (23)	G-VII-1	4 962-9 104
Mines	23 3126	Laboratory Technician Grade 2, Government Chemical Laboratories (a) (24)	G-II-1/4	10 265-12 767
Mines	23 3825	Technical Officer, Agriculture Division, Government Chemical Laboratories (a) (c) (25)	G-II-1/2	10 265-11 287
Police	25 1541	Assistant Programmer, Automatic Data Processing Section, Clerical Branch (26)	C-II-2/3	11 043-12 097
Premier's	26 0180	Senior Typist, Typists Section	C-III-2/3	9 480-10 301
Public Health	08 5440	Laboratory Technologist in Charge, Derby Branch Laboratory, State Health Laboratories, Professional Division (29)	Level 3	17 726-18 645 (28)
Public Service Board	28 0426	Clerk, Personnel Branch (c)	C-II-2	11 043-11 374
Public Service Board	28 0780 0781 0782	Graduate Assistant, Graduate Assistants Branch (30)	C-II-2/3	11 043-12 097
Public Works	29 1865	Clerk Assistant, Merredin District Water Supply Office, Accounts Division	C-II-3	11 738-12 097
Public Works	29 3293	Survey Technician, Survey Research and Ground Engineering Section, Planning Design and Investigation Branch, Engineering Division (a) (31) (32)	G-II-1/2	10 265-11 287
Road Traffic Authority	40 2232	Examiner, Narrogin Branch Office (a) (c) (33) (34) (35)	G-II-1/2	10 265-11 287
Road Traffic Authority	40 5480	Examiner Pinjarra, Examination Section, Examination and Technical Services Division (a) (33) (35) (36)	G-II-1/2	10 265-11 287
State Taxation	33 2025	Assessor Grade 1, Assessing Section, Stamp Duties Division (c)	C-II-5/6	13 245-14 449
Town Planning	34 0333 0369	Planning Assistant, Country Section, Statutory Planning Branch (a) (c) (37)	Level 1	10 599-13 958
Treasury	36 0026	Chief Purchasing Officer, Administrative Division, Government Stores (39)	G-II-8	16 015-16 437
Treasury	36 0440	General Assistant, General Purchasing Branch, Government Stores (a) (38)	G-VII-1/3	8 235-9 944
Treasury	36 1121	Senior Purchasing Officer, Electrical Branch, Government Stores (40)	G-II-5	13 142-13 529
Closing February 2, 1979				
Agriculture	01 1322 1338	Inspector Grade 2, Stock Inspection Section, Veterinary Services Branch, Animal Health Division (a) (1) (2)	G-II-1/2	10 265-11 287
Agriculture	01 2229	Adviser, Regional Services Division (a) (3) (4) (5)	Level 1	11 706-15 256
Community Welfare	10 1029	Social Work Supervisor, Field Division (a) (51) (52) (53)	Level 3	16 604-17 726 (54)
Community Welfare	10 1034	Social Work Supervisor, Field Division (a) (51) (53) (56)	Level 3	16 604-17 726 (28)
Community Welfare	10 1053	Senior Social Worker, Field Division (a) (52) (53) (55)	Level 2	15 580-16 220 (54)
Crown Law	11 1420	Clerk In Charge, Conveyancing Section, Crown Solicitor's Office	C-II-10	17 827-18 316
Crown Law	11 2985	Clerk, Clerical Section, Supreme Court	C-II-1	10 374-10 709
Education	14 3742	Secretary/Stenographer, Clerical Branch, Technical Education Division	C-III-2	9 480-9 679
Education	14 4314	Laboratory Technician, Leederville Technical College, Technical Education Division (a) (6)	G-II-1/2	10 265-11 287
Education	14 4347	Laboratory Assistant, Leederville Technical College, Technical Education Division (a) (8)	G-X	4 210-9 944
Fisheries and Wildlife	16 0167	Clerk Relieving, Clerical Branch (9)	C-II-1	10 374-10 709
Forests	17 1000	Library Assistant, Clerical Branch (a) (10)	Level 1	7 909-11 007
Industrial Development	18 0120	Senior Agreements Officer, Development Branch, Division of Development (c)	C-II-9	16 931-17 364

VACANCIES IN THE PUBLIC SERVICE—*continued*

Department	Item No.	Position	Classn.	Salary
Closing February 2, 1979				\$
Labour and Industry	19 0561	Industrial Safety Liaison Officer, Industrial Safety Section, Inspection and Technical Services Branch (a) (11)	G-II-3/5	11 649-13 529
Lands and Surveys...	20 3330	Pastoral Inspector, Surveyor General's Division (a) (12) (13) (41)	G-II-4/5	12 382-13 529 (16)
Lands and Surveys...	20 4740	Clerk-Typist, Administrative Section, Mapping Branch, Surveyor General's Division	C-III-1	9 136
Lands and Surveys...	20 5628	General Assistant, Cartographic Section, Mapping Branch, Surveyor General's Division	G-VII-1/3	3 662-9 944
Medical	07 1530	Clerk Assistant Budgeting, Accounts Branch	C-II-2/3	11 043-12 097
Medical	07 1534	Clerk Assistant Budgeting, Accounts Branch	C-II-2/3	11 043-12 097
Mental Health Services	09 1016	Social Worker, Social Welfare Section, Professional Branch (a) (42)	Level 1	11 007-15 256
Metropolitan Water Board	22 1810	Revenue Officer, Revenue Branch, Accounting Division (c)	C-II-7	14 855-15 675
Mines	23 4340	Laboratory Assistant, Industrial Chemistry Division, Government Chemical Laboratories (a) (43)	G-X	4 210-9 944
Premier's	26 0090	Clerk, Accounts Section	C-II-1	10 374-10 709
Public Service Board	28 0768	Graduate Assistant, Graduate Assistants Branch (30)	C-II-2/3	11 043-12 097
	0769			
	0770			
	0778			
	0779			
	0783			
	0784			
	0786			
Public Works	29 3288	Engineering Surveyor, Survey Research and Ground Engineering Section, Planning Design and Investigation Branch, Engineering Division (a) (44) (45)	Level 1	11 007-13 908
Public Works	29 4771	District Officer Katanning, South Section, Operations South Branch, Engineering Division (46)	G-II-4	12 382-12 767
Public Works	29 7460	Chief Quantity Surveyor, Quantities Estimating Section, Services Branch, Architectural Division	Level 5	22 422-23 417
Public Works	29 9106	Senior Structural Draftsman, Design Section, Structures Engineering Design and Construction Branch, Architectural Division	Level 2	15 421-16 212
Road Traffic Authority	40 5131	M.D.L. Examiner, M.D.L. Examination Section, Examination and Technical Services Division (a) (35) (47)	G-II-1	10 265-10 602
State Housing Commission	32 0410	Clerk, Tenancy Section, Sales Tenancy and Estate Management Branch, Housing Division	C-II-3	11 738-12 097
State Housing Commission	32 0729	Clerk, Maintenance Branch, Housing Division	C-II-2	11 043-11 374
State Housing Commission	32 3535	Librarian, Administrative Branch, Finance and Administration Division (a) (49)	Level 2/3	11 374-15 256
Tourism	27 0005	Deputy Director, Administrative Division	A-I-5	23 485
Town Planning	34 0307	Planning Officer, Statutory Planning Branch (a) (57)	Level 2	16 220-17 726
	0330			
	0358			
	0363			
Town Planning	34 0347	Planning Officer, Statutory Planning Branch (a) (57)	Level 1	11 007-15 256
	0348			
	0364			
Treasury	35 0063	Director, Financial Data Processing Section, Financial Systems and Inspectorate Branch (a) (58)	A-I-5	23 485
Treasury	36 0820	Dispenser, Medical Supplies Equipment Branch, Government Stores (a) (50)	G-II-1	10 265-10 602
Public Service Board	28 0203	Inspector, Staff and Classification, Section Inspection Branch (c)	C-II-8	16 088-16 495

The possession of, or progress towards, an appropriate tertiary level academic qualification will be considered a factor, increasing in importance with the level of classification, when determining efficiency of applicants in the Clerical Division.

(a) Applications also called outside the Service under section 24.

(b) The promotion will date from the first working day following the retirement of the present occupant.

(c) Appointment to this position is conditional on the item being vacated by the present occupant.

(1) Achievement Certificate or equivalent essential, including satisfactory levels in Maths and English, with preference for Certificate of Secondary Education. Minimum of 5 years practical experience in handling livestock, except where applicant has completed at least first year of a Diploma from a recognised Agricultural College.

(2) LOCATION: Initially Moora and Katanning, but may be required to serve anywhere within the State.

(3) A four year University Degree in Agricultural Science.

(4) LOCATION: Three Springs.

(5) Single and married accommodation available for rent.

(6) Technical Education Division Certificate in Applied Science (Physics) or approved equivalent, or approved equivalent industrial qualifications and experience.

(8) Achievement Certificate or equivalent with intermediate passes in English, Social Studies and Science and an ordinary pass in Mathematics. Progress towards a Certificate in Applied Science (Biology) or a Certificate in Laboratory Practice (Biological Sciences) or comparable subjects in the Certificate of Secondary Education would be an advantage.

(9) Relieve in various items throughout the Department as directed. No duty statement will be issued.

(10) Matriculation to the University of Western Australia, Western Australian Institute of Technology or equivalent with eligibility to enrol in an approved library course.

Progress towards completion of a course in library studies would be an advantage. Typing ability would be an advantage.

VACANCIES IN THE PUBLIC SERVICE—*continued*

- (11) Wide experience in industry and occupational safety requirements. Supervisory experience and a practical knowledge of training methods in industry. A recognised qualification in accident prevention and safety training techniques will be an advantage. A positive attitude to occupational safety and the ability to communicate with all levels of industry is required.
- (12) Pastoral experience, preferably to station management level. Preference will be given to applicants possessing a suitable qualification such as a Diploma in Agriculture from a recognised education institution.
- (13) LOCATION: Appointee will be stationed in a major country centre and will be required to spend extended periods in the field.
- (14) A four year university degree in agricultural or veterinary science and an aptitude for effective written expression of technical information.
- (15) The position will involve some country travel.
- (16) Plus appropriate District Allowance.
- (17) A University degree in Agricultural Science or Veterinary Science with emphasis on beef cattle husbandry, plus at least five years post graduate research and/or practical experience. For appointment at Level 3, at least 11 years post graduate research and/or practical experience is required.
- (18) LOCATION: Kununurra or Derby.
- (19) Married or Single accommodation is available on a rental basis.
- (20) Bachelor of Applied Science (Library Studies) at the W.A. Institute of Technology or post graduate Diploma in Library Studies from the W.A. Institute of Technology or approved equivalent academic qualifications. A qualification in law and/or experience in a law library is considered desirable.
- (21) Industrial qualifications in cooking or progress in the Diploma in Catering and Hotel Management or approved equivalent. Experience in restaurant work would be an advantage.
- (22) RSV: Office to be classified C-II-4 on completion of 4 years satisfactory continuous service therein by occupant. To revert to C-II-2/3 on becoming vacant.
- (23) Preference for Certificate of Secondary Education including Mathematics or related science.
- (24) Certificate in Applied Science (Chemistry) plus further progress towards a Diploma in Applied Science or equivalent. Experience in an analytical laboratory desirable.
- (25) Certificate of Applied Science or equivalent. Experience in chemical laboratories an advantage.
- (26) Cobol programming experience desirable.
- (27) A vehicle is provided for official business.
- (28) Plus district allowance of \$1 555 per annum (married rate) where applicable or \$777 per annum (single rate).
- (29) Possession of Associateship of Australian Institute of Medical Laboratory Scientists.
- (30) A degree in Arts, Science, Commerce, Economics or Law, or an Associateship in Administration or Accountancy, or other relevant degree or Associateship is essential with experience in an appropriate field.
- (31) Completion of the first stage of a full time course for a Certificate in Engineering Surveying or an approved equivalent qualification plus 2 years experience in the use of survey instruments for engineering surveys.
- (32) LOCATION: Headquarters are in Perth but survey duties cover all areas of the State for extensive periods. Camp allowance and travelling allowance as appropriate are payable during absences from headquarters.
- (33) Qualified in the Trade as a Motor Mechanic and to hold, A, B, C and K Classes of Motor Driver's Licence.
- (34) LOCATION: Narrogin.
- (35) Hours of duty normally 8.00 a.m. to 4.15 p.m., Monday to Friday.
- (36) LOCATION: Pinjarra.
- (37) Intermediate standard of the Royal Australian Planning Institute or completion of the first two full time years of the Associateship in Town and Regional Planning awarded by the West Australian Institute of Technology or approved equivalent.
- (38) A mature person with experience in the purchase of general hardware.
- (39) Extensive purchasing experience required.
- (40) Experience in purchasing electrical goods and equipment required.
- (41) Accommodation will be provided at a reasonable rental. Government vehicle provided for inspection duties.
- (42) Eligibility for full membership of the Australian Association of Social Workers.
- (43) Achievement Certificate including intermediate levels in English and Science and an ordinary level in Maths, or equivalent qualification. Preference for subjects in a Certificate of Applied Science or comparable subjects in the Board of Secondary Education Certificate. Experience in general laboratory work is desirable and mechanical skills with suitable trade training in the metal working area would be a decided advantage.
- (44) Diploma in Engineering Surveying from the Technical Education Division of W.A. Education Department or approved equivalent academic qualifications with a minimum of one year's practical surveying experience.
- (45) LOCATION: Headquarters are in Perth, but the successful applicant will be required to undertake survey duties anywhere within the State of Western Australia. Camp allowance and travelling allowance as appropriate are payable during absences from headquarters.
- (46) A Certificate of Secondary Education or equivalent preferred plus progress towards the Diploma in Civil Engineering including Surveying 1 or its equivalent. Experience in the construction and operation of water supply and or sewerage schemes is preferable.
- (47) Possession of several classes of Motor Driver's Licence.
- (49) Associateship in Library Studies (W.A.I.T.) or Registration Certificate of L.A.A. or approved equivalent qualification.
- (50) A mature person with experience in Pharmacy Dispensing.
- (51) Eligibility for full membership of the Australian Association of Social Workers, Minimum of 3 years post graduate experience in Social Work practice plus experience in administration and supervision of professional and non-professional staff. Possession of current driver's licence essential.
- (52) LOCATION: Kalgoorlie.
- (53) Government Employees Housing Authority accommodation (unfurnished) provided at a moderate rental. Vehicle provided for official business. Current driver's licence essential.
- (54) Plus District Allowance of \$115 per annum (married rate) where applicable, or \$57 per annum (single rate).
- (55) Eligibility for full membership of the Australian Association of Social Workers, plus a minimum of two years post graduate experience. Possession of current driver's licence essential.
- (56) LOCATION: Derby.
- (57) Applicants should hold a recognised Degree in Town and Regional Planning for admission as a member of The Royal Australian Planning Institute or its equivalent. Experience in all aspects of planning and additional qualifications in related fields would be an advantage.
- (58) Tertiary qualifications in Economics, Commerce or Accounting and a proven record in Data Processing. Extensive experience of computerised accounting systems, preferably in Government, including knowledge of data base and on-line systems. Experience in the management of large project development.

Applications are called under section 34 of the Public Service Act, 1904-1977, and are to be addressed to the Chairman, Public Service Board, and should be made on the prescribed form obtainable from the offices of the various Permanent Heads of Departments.

G. H. COOPER,

Chairman, Public Service Board.

PUBLIC SERVICE ARBITRATION ACT, 1966-1977

THE title and/or classification of the following offices, under the Scientific Officers Agreement No. 7/72, have been amended with effect from January 19, 1979.

Item No.	Title of Office	Occupant	Classification	
			18/1/79	19/1/79
Agriculture Department				
01 1451	Microbiologist	M. A. Palmer	Level 1	Level 2
1615	Biochemist	F. V. P. Steele	Level 2	Level 3
Public Health Department				
08 4670	Chemist and Research Officer	L. J. Dusci	Level 2	Level 3
5060	Biochemist	M. Dick	Level 4	Level 6
Department of Fisheries and Wildlife				
16 0403	Research Officer	J. A. Lane	Level 1	Level 2
0485	Chemist and Research Officer	K. A. Francesconi	Level 1	Level 1
Metropolitan Water Board				
22 5045	Chemist and Research Officer	J. C. Weir	Level 3	Level 4
5087	Chemist and Research Officer	K. J. Renton	Level 1	Level 2
5280	Chemist in Charge	E. D. Hodgson	Level 5	Level 6
5290	Chemist and Research Officer	J. J. Katnic	Level 3	Level 4
Mines Department				
23 3565	Chemist and Research Officer	N. T. Campbell	Level 3	Level 4
3615	Chemist and Research Officer	F. G. Steele	Level 2	Level 2
3730	Chemist and Research Officer	G. D. Williams	Level 2	Level 3
3735	Chemist and Research Officer	L. A. Plues Foster	Level 1	Level 2
3765	Chemist and Research Officer	P. E. C. Wilson	Level 2	Level 3
3776	Chemist and Research Officer	B. J. Codling	Level 2	Level 3
4120	Physicist and Pyrometry Officer	N. L. Marsh	Level 2	Level 3
4620	Chemist and Research Officer	R. E. Marshall	Level 2	Level 3
Department of Conservation and Environment				
39 0110	Chief Environmental Officer	C. C. Sanders	Level 4	Level 4/5
0151	Chief Environmental Officer	D. M. Viol	Level 4	Level 4/5
0176	Environmental Officer	J. M. Arnold	Level 1	Level 2
0305	Ecologist	A. N. Start	Level 1	Level 1

Crown Law Department,
Perth, 19th January, 1979.

IT is hereby notified for public information that His Excellency the Governor in Executive Council has:—

Approved of the following appointments to the Commission of the Peace for the State of Western Australia.

Meira Patricia Goddard, of (residential address) 80 Derby Road, Shenton Park.

Robert Henry Gow, of (residential address) 8 Hillside Crescent, Maylands; (business address) International Harvester (Aust.), cnr. of Great Eastern Highway and Epsom Avenue, Belmont.

Alexander Lionel Moore, of (residential address) 7 Galeru Place, Wanneroo.

Geoffrey Roberts, of (residential address) 9 Fourth Avenue, East Maylands; (business address) 177 Railway Parade, Maylands.

I. HOLLETT,
Acting Under Secretary for Law.

EX OFFICIO JUSTICE OF THE PEACE.

Crown Law Department,
Perth, 19th January, 1979.

IT is hereby notified for public information that David Ross Antonio of Southern Brook via Northam, President of the Shire of Northam, has been appointed under section 9 of the Justices Act, 1902-1977, to be a Justice of the Peace for the Magisterial District of Avon during his term of office as President of the Shire of Northam.

I. HOLLETT,
Acting Under Secretary for Law.

CORRIGENDUM.

DISTRICT COURT OF WESTERN AUSTRALIA ACT, 1969-1976.

IN the third column of the Schedule relating to commencing dates of the Bunbury Criminal Court Sittings of the District Court for the year 1979, under the District Court of Western Australia Act, 1969-1976, published in *Government Gazette* No. 78 of 3rd November, 1978, p. 4154, for "26th September" read "26th November".

I. HOLLETT,
Acting Under Secretary for Law.

IN THE SUPREME COURT OF WESTERN AUSTRALIA.

In the Matter of the Companies Act, 1961, and in the matter of Tantalite & Associated Minerals Limited.

NOTICE is hereby given that a petition for the winding up of the abovenamed company by the Supreme Court was, on the Eighteenth day of December, 1978 presented by Her Majesty's Attorney General, and that the said petition is directed to be heard before the Court sitting at Perth at the hour of 10.30 o'clock in the forenoon on the twenty sixth day of February, 1979; and any creditor or contributory of the said company desiring to support or oppose the making of an order on the said petition may appear at the time of hearing by himself or his counsel for that purpose; and a copy of the petition will be furnished to any creditor or contributory of the said company requiring the same by the undersigned on payment of the regulated charge for the same.

The petitioner's address is 42 Gallop Road, Nedlands.

The petitioner's solicitor is Mr Clyde LeBer Langoulant, State Crown Solicitor, Crown Law Department, 109 St. George's Terrace, Perth.

CLYDE LeBER LANGOULANT,
State Crown Solicitor.

Note: Any person who intends to appear on the hearing of the said petition must serve on or send by post to the abovenamed State Crown Solicitor notice in writing of his intention so to do. The notice must state the name and address of the person, or, if a firm, the name and address of the firm, and must be signed by the person or firm, or his or their solicitor (if any), and must be served, or, if posted, must be sent by post in sufficient time to reach the abovenamed, not later than four o'clock in the afternoon of the twenty third day of February, 1979.

LAW REFORM COMMISSION ACT, 1972.

Crown Law Department,
Perth, 11th January, 1979.

HIS Excellency the Governor acting with the advice and consent of Executive Council, has been pleased to re-appoint Eric Greenwell Freeman, a legal practitioner within the meaning of the Legal Practitioners Act, 1893, of not less than eight years' standing and practice and an officer of the Crown Law Department of the State, to be a member of the Law Reform Commission of Western Australia for a period expiring on the 18th day of January, 1982, there being, in the opinion of the Governor, special circumstances warranting an extension of the term of office of the said Eric Greenwell Freeman who, on the 18th day of January, 1979, will have held office as a member of the said Commission for a period of six consecutive years.

I. HOLLETT,
Acting Under Secretary for Law.

EVIDENCE ACT, 1906-1978.

Crown Law Department,
Perth, 15th January, 1979.

HIS Excellency the Governor in Executive Council, acting under the provisions of the Evidence Act, 1906-1978, has been pleased to make the regulations set forth in the Schedule below.

I. HOLLETT,
Acting Under Secretary for Law.

Schedule.

REGULATIONS.

1. In these regulations the Evidence (Witnesses' and Interpreters' Fees and Expenses) Regulations, 1976, as published in the *Government Gazette* on the 19th March, 1976, are referred to as the principal regulations.
2. Item 6 of the Schedule to the principal regulations is amended by deleting the passage "For the distance travelled—
 - (a) north of the 26th parallel of South Latitude 8c per kilometre.
 - (b) south of the 26th parallel of South Latitude 7c per kilometre."
 and substituting the passage "For the distance travelled, 10c per kilometre." .

JURIES ACT, 1957-1976.

Crown Law Department,
Perth, 12th January, 1979.

HIS Excellency the Governor in Executive Council, acting under the provisions of the Juries Act, 1957-1976, has been pleased to make the regulations set forth in the Schedule below.

I. HOLLETT,
Acting Under Secretary for Law.

Schedule.

REGULATIONS.

1. In these regulations the Allowances to Jurors Regulations made under the Jury Act, 1898, published in the *Government Gazette* on the 18th January, 1929, and amended from time to time thereafter by notices published in the *Government Gazette* are referred to as the principal regulations.
2. Regulation 3 of the principal regulations is amended in subregulation (1) by deleting the passage "at the following rates—
 - (a) for road travel undertaken below the twenty-sixth parallel of south latitude . . . 7 cents per kilometre;
 - (b) for road travel undertaken above the twenty-sixth parallel of south latitude . . . 8 cents per kilometre."
 and substituting the passage "at the rate of 10 cents per kilometre." .

Chief Secretary's Office,
Perth, 9th January, 1979.

THE Hon. Chief Secretary has approved the appointment of the following persons as Commissioners for Declarations under the Declarations and Attestations Act, 1913-1972.

Barrett, Mark Thomas; Beckenham.
Camarri, Rino; Carnarvon.
Couzens, David George; Maida Vale.
Chuck, Raymond John; Boulder.
Hayward, Adrian Gary; Kalbarri.
Murray, Oriel Yvette; Ewington, via Collie.
Wallis, Rodney Errol; Karrinyup.
Waugh, Robert Anthony; Mandurah.
Allen, Donald Arthur; Wattle Grove.
Davis, John Mervyn; Carine.
Geers, Cornelius John; Attadale.
Jamieson, Leon Keith; Albany.
Kenny, Martin Maurice; Geraldton.
Perks, Robert Keith; Mundaring.
Smith, Allen Barrett; Miami.
Taylor, Peter John; Morley.

D. A. COATES,
Acting Secretary.

MARKETING OF EGGS ACT, 1945
(AS AMENDED).

Election Notice.

Election of One Elective Member to the Board.

COMMERCIAL producers are hereby notified that it is intended to hold an election to fill the vacancy in the Western Australian Egg Marketing Board which will occur on the 2nd April, 1979 due to effluxion of time.

The following dates have been fixed—

Roll Closes: Friday, 9th February, 1979 at 12 o'clock, noon.

Nominations Close: Friday, 2nd March, 1979 at 12 o'clock, noon.

Close of Roll in the event of a Contest: Wednesday, 28th March, 1979 at 4 p.m.

The address of the Returning Officer

State Electoral Department,
3rd Floor,
Public Trust Office Building,
565 Hay Street,
Perth, W.A. 6000.

12th January, 1979.

J. E. TONKIN,
Returning Officer.

LAND AGENTS ACT, 1922.

Notice.

Chief Secretary's Department,
Perth, 12th January, 1979.

CSD 49/76.

HIS Excellency the Governor in Executive Council acting under the provisions of section 14A(1) of the Land Agents Act, 1922, appoints Horace Carson Stewart, of 4 Dunvegan Road, Applecross, as a member of the Land Agents Supervisory Committee as from January 10, 1979.

D. A. COATES,
Acting Secretary.

HEALTH ACT, 1911-1976.

Department of Public Health,
Perth, 9th January, 1979.

P.H.D. 1295/62.

THE appointment of Dr. G. E. Hesketh as Medical Officer of Health to the Shire of Dundas is approved.

The cancellation of the appointment of Dr. W. S. C. Chow as Medical Officer of Health to the Shire of Dundas is hereby notified.

LAWSON J. HOLMAN,
Acting Commissioner of Public Health
and Medical Services.

HEALTH ACT, 1911-1976.

Department of Public Health,
Perth, 11th January, 1979.

P.H.D. 1162/60.

THE appointment of Mr. W. R. Saltmarsh as Health Surveyor to the Shire of Coolgardie as from the 11th January, 1979, is approved.

LAWSON J. HOLMAN,
Acting Commissioner of Public Health
and Medical Services.

HEALTH ACT, 1911-1976.

Department of Public Health,
Perth, 15th January, 1979.

P.H.D. 933/75/15; Ex. Co. 0128.

HIS Excellency the Governor in Council has appointed, pursuant to section 11 of the Health Act, 1911-1976, the persons named in the schedule hereunder as Inspectors (Part VI).

LAWSON J. HOLMAN,
Acting Commissioner of Public Health
and Medical Services.

Schedule.

Mr. K. Brown.
Mr. A. G. Cann.
Mr. A. W. Smith.
Mr. S. Tobutt.
Mr. G. Whettters.

HEALTH ACT, 1911-1976.

Department of Public Health,
Perth, 15th January, 1979.

P.H.D. 13/60; Ex. Co. 0132.

HIS Excellency the Governor in Council has approved, pursuant to section 119 of the Health Act, 1911-1976, of the use of the land described in the Schedule hereunder by the Council of the Shire of Harvey as rubbish disposal sites.

LAWSON J. HOLMAN,
Acting Commissioner of Public Health
and Medical Services.

Schedule.

That portion of Reserve 16030 as shown hatched in blue on sketch plan—(folio 194A P.H.D. file 13/60).

That portion of Reserve 31900 Wellington location 5112 Yarloop as shown hatched in red on sketch plan (folio 196A P.H.D. file 13/60).

CHIROPODISTS ACT, 1957-1967.

Department of Public Health,
Perth, 15th January, 1979.

P.H.D. 623/61; Ex. Co. 0133.

HIS Excellency the Governor in Council has appointed, pursuant to section 6 of the Chiropractors Act, 1957-1967, Mr. Colin Smith as a member of the Chiropractors Registration Board for the period expiring on 11th June 1981.

LAWSON J. HOLMAN,
Acting Commissioner of Public Health
and Medical Services.

POISONS ACT, 1964-1978.

Department of Public Health,
Perth, 15th January, 1979.

P.H.D. 264/65; Ex. Co. 0129.

HIS Excellency the Governor in Council has appointed, pursuant to sections 8 and 14 of the Poisons Act, 1964-1978, Mr. A. G. Robertson to be Deputy Member on the Poisons Advisory Committee representing the Minister for Agriculture for the period expiring April 28, 1979 vice Mrs. G. L. Ward resigned.

LAWSON J. HOLMAN,
Acting Commissioner of Public Health
and Medical Services.

Inserting—

	\$
Cars and station wagons	0.50
Utilities	1.00
Utilities with extended sides	2.00
Trailers not exceeding 1.8 m x 1.2 m x 0.61 m	1.00
Trailers up to 2.4 m x 1.8 m x 0.61 m	2.00
Trailers exceeding 2.4 m x 1.8 m x 0.61 m	5.00
Truck up to 4 tonne aggregate weight	3.00
Truck single axle up to 8 tonne aggregate weight	6.00
Truck 6 wheeler	8.00
Truck 8 wheeler	10.00
Compactor vehicles or roll-on roll-off containers with load capacity up to 10 cubic metres	10.00
Compactor vehicles or roll-on roll-off containers with load capacity exceeding 10 cubic metres	12.00
Articulated vehicles	15.00
Bulk bins up to 3 cubic metres	3.00
Bulk bins up to 6 cubic metres	6.00
Bulk bins over 6 cubic metres	8.00

Passed at a Meeting of the Swan Shire Council held on the Eleventh day of September, 1978.

The Common Seal of the Swan Shire Council
was hereunto fixed pursuant to resolution
of the Council in the presence of:

L. D. MARSHALL,
President.

[L.S.]

FRANK L. GAWNED,
Shire Clerk.

Approved by His Excellency the Governor in Executive Council this 10th day of January, 1979.

R. D. DAVIES,
Clerk of Council.

HOSPITALS ACT, 1927-1976.

Medical Department,
Perth, 20th December, 1978.

LL 1.9.

HIS Excellency the Governor in Executive Council has been pleased to appoint under the provisions of the Hospitals Act, 1927-1976, the following persons as members of the Lady Lawley Cottage Board of Management for a period of one year ending on 31st December, 1979:—

Messrs.

E. S. Baker.
M. Bevilaqua.
J. E. Deacon.
G. H. Dunstan, O.B.E.
J. B. Morrison.
S. N. Pearlman.
G. T. Sadler.
R. B. Trainor.
C. J. Williams.

Mesdames

M. C. Duncan.
G. A. Hackett.
E. N. Johnson.
L. Kitto.
A. Leach.
S. Simmonds.
N. Thomas.
M. L. Thorne.
W. J. Tonkin.

Misses

K. Baird.
M. C. Leworthy.

J. M. HARRY,
Acting Director of Administration
Medical and Health Services.

HOSPITALS ACT, 1927-1976.

Medical Department,
Perth, 20th December, 1978.

OR 1.9.

HIS Excellency the Governor in Executive Council has been pleased to appoint under the provisions of the Hospitals Act, 1927-1976, the following persons as members of the Ord Street Hospital Board of Management for the period ending 31st July, 1979:—

Dr. L. J. Holman.
Mr. L. S. Turnbull.
Dr. W. A. Newnham.
Dr. F. G. Farrelly.

J. M. HARRY,
Acting Director of Administration
Medical and Health Services.

DISPOSAL OF UNCOLLECTED GOODS ACT, 1970.

Notice Under Part VI of Intention to Apply to Court for an Order to Sell or Otherwise Dispose of Goods Valued in Excess of \$300.

TO: Peter Nell, of 94 Hensmen Parade, South Perth, Bailor.

You were given notice on 13th of July 1978 that the following goods: Toyota Dyna Van XLN 630, situated at Bee Pee Service Centre, Lake Grace were ready for redelivery.

Unless not more than one month after the date of the giving of this notice you either take redelivery of the goods or give directions for their redelivery to Robert Stewart of Bee Pee Service Centre, Lake Grace, bailee, intends making an application to the Court for an order to sell or otherwise dispose of them in accordance with the Act.

Dated the 14th day of January, 1979.

R. STEWART,
Bailee.

POLICE ACT, 1892-1902.

THE following unclaimed stolen and found property will be sold by public auction at the Property Tracing Section, Police Complex, Clarkson Road, Maylands, on Tuesday, February 27, 1979.

CONDITIONS OF SALE.

- (1) The highest bidder shall be the purchaser.
- (2) The Vendor shall have the right to bid by the Auctioneer or by the Vendor's Agent for any lot offered.
- (3) The Auctioneer may, without giving any reason, therefore, refuse to accept the bid of any person or persons and may decline the offer for any lot or withdraw any lot or lots from sale.
- (4) Should any dispute arise as to any bid, the relevant lot or lots may at the option of the Auctioneer be put up again and resold.
- (5) No allowance or refunds will be made nor will any buyer be permitted to reject any lot on the ground that it is not correctly described in the Catalogue; the said lots are to be taken with all faults (if any) and will be at the Buyer's risk on the fall of the hammer.
- (6) All goods which have been paid for in full must be removed by the purchaser at the purchaser's expense by the close of the sale.
- (7) Time shall be the essence of the sale of any lot.
- (8) Whilst every care has been taken in the compilation of this Catalogue the Auctioneers and/or vendors accept NO RESPONSIBILITY for any misdescription and make no warranty whatsoever.

Measurements and quantities shown are approximate and intended only as a guide to prospective purchasers.

- (9) Payment strictly on fall of hammer.

STOLEN PROPERTY.

- 78/791—1 cycle and parts.
 78/795—1 cycle.
 78/820—1 cycle.
 78/821—3 cycles.
 78/822—1 cycle.
 78/824 (pt)—1 cycle.
 78/833 (pt)—1 cycle.
 78/851—1 cycle and 2 wheels.
 78/852—1 cycle.
 78/866—1 cycle.
 78/886—1 cycle.
 78/889—10 cycles and Honda M/C.
 78/890—2 cycles.
 78/891—1 cycle and 1 go-kart.
 78/915—1 cycle.
 78/957—5 cycles.
 78/1007—Qty. cycle parts.
 78/1008—4 cycles.
 78/1011—2 cycles.
 78/1014—1 cycle.
 78/1024—3 cycles.
 78/1025—3 cycles.
 78/1026—5 cycles.
 78/1046—1 cycle.
 78/1077—6 cycles, 1 Hawkins Minipath Slimming Machine and Accessories, 1 Simpson Washing Machine.
 78/1083—2 cycles.
 78/1086—5 cycles.
 78/1287—1 cycle and 1 trail bike.
 78/1295—5 cycles.
 78/1297—3 cycles, parts 1 mag wheel complete.
 78/1300 (pt)—2 cycles.
 78/1301 (pt)—3 cycles.
 78/1304—4 cycles and 1 surf board damaged.
 78/1311—7 cycles and parts.
 78/1337—6 cycles, part and 1 trike.
 78/1338—8 cycles.
 78/1340—8 cycles and 1 trike.
 78/1341—5 cycles.
 78/1362—4 cycles and 1 Honda M/C.
 78/1365—4 cycles.
 78/1367—3 cycles.
 78/1368—8 cycles.
 78/1369—2 cycles.
 78/1384—1 cycle.

- 78/1385—1 cycle.
 78/1386—7 cycles.
 78/1388—2 cycles.
 78/1389—3 cycles.
 78/1394—1 cycle and 1 wheel.
 78/1396—5 cycles.
 78/1412—3 cycles.
 78/1420—1 cycle.
 78/1429—2 cycles.
 78/1440—1 cycle.
 78/1450—2 cycles.
 78/1454—2 cycles.
 78/1472—3 cycles.
 78/1475—3 cycles.
 78/1501—1 cycle and 1 Honda Mini Bike.
 78/1564—3 cycles.
 78/1565—1 cycle.
 78/1566—1 cycle.
 78/1657—2 cycles.
 78/1588—2 cycles.
 78/1599—3 cycles and 1 Johnson 9½ hp outboard motor.
 78/1606—3 cycles.
 78/1611—2 cycles.

FOUND PROPERTY.

- 78/536—1 Truck Wheel 7.50-16 Olympic Trojan.
 78/551—1 Truck Wheel 10.00-20 Olympic Trojan.

ROAD TRAFFIC ACT, 1974.

I, DESMOND HENRY O'NEIL, being the Minister for the Crown for the time being administering the Road Traffic Act, 1974, acting pursuant to the powers conferred by section 83 (1) of that Act, hereby approve the suspension of Regulations made under such Act on the carriageways mentioned hereunder, within the Town of Albany and nominated for the purpose of motor cycle racing by members of The Albany Motor Cycle Club on Sunday, January 28, 1979, between the hours of 9.00 a.m. and 12 midday and 1.00 p.m. and 5.00 p.m.

Racing to be strictly confined to Ulster Road between Bardley Road and David Street, Angove Road between Ulster Road and Pretious Street, Park Road between Hillman Street and Angove Street, Campbell Road between Hillman Street and Angove Street, Wansborough Street, between Angove Street and Pretious Street, Bardley Road between Ulster Road and Trimmer Road, Rodgers Road, Bellingham Street, Hugal Place, De Hamel Place, Gardner Road, Trimmer Road and Tunney Way.

Dated at Perth this 15th day of January, 1979.

D. H. O'NEIL,
 Minister for Police and Traffic.

METROPOLITAN (PERTH) PASSENGER TRANSPORT TRUST ACT, 1957-1961.

IN conformity with section 75A (i) of the Metropolitan (Perth) Passenger Transport Trust Act, 1957-1961 the following unclaimed property found in Omnibuses and Ferries will be sold by public auction at the Protestant Hall, 160A Beaufort Street, Perth, near Newcastle Street, on Thursday, 15th February, 1979, commencing at 9.00 a.m.

G. A. SHEA,
 Chairman,
 Metropolitan (Perth) Passenger Transport Trust.

CONDITIONS OF SALE.

1. The highest bidder shall be the purchaser.
2. The Vendor shall have the right to bid by the Auctioneer or by the Vendor's Agent for any lot offered.
3. The Auctioneer, may, without giving any reason therefore, refuse to accept the bid of any person or persons and may decline the offer for any lot or withdraw any lot or lots from sale.
4. Should any dispute arise as to any bid, the relevant lot or lots may at the option of the Auctioneer be put up again and resold.

5. No allowance or refunds will be made nor will any buyer be permitted to reject any lot on the ground that it is not correctly described in the Catalogue; the said lots are to be taken with all faults (if any) and will be at the Buyer's risk on the fall of the hammer.
6. All goods which have been paid for in full must be removed by the purchaser at the purchaser's expense by the close of the sale.
7. Time shall be the essence of the sale of any lot.
8. Whilst every care has been taken in the compilation of this Catalogue the Auctioneers and/or Vendors accept NO RESPONSIBILITY for any misdescription and make no warranty whatsoever.
Measurements and quantities shown are approximate and intended only as a guide to prospective purchasers.
9. Payment strictly on fall of hammer.

Lot No.; Description.

- | | |
|---|--|
| <ol style="list-style-type: none"> 1.—5 Hoops. 2.—2 Car Seats. 3.—1 Cricket Bat. 4.—1 Volley Ball. 5.—1 Tennis Racquet. 6.—1 Tennis Racquet. 7.—1 Tennis Racquet. 8.—1 Tennis Racquet. 9.—1 Tennis Racquet. 10.—1 Hockey Stick. 11.—1 Hockey Stick. 12.—1 Hockey Stick. 13.—1 Hockey Stick. 14.—1 Hockey Stick. 15.—1 Hockey Stick. 16.—1 Hockey Stick. 17.—1 Hockey Stick. 18.—1 Hockey Stick. 19.—1 Hockey Stick. 20.—1 Recorder. 21.—1 Tennis Racquet. 22.—1 Bundle Shopping Bags. 23.—1 Bundle Shopping Bags. 24.—1 Haversack, 1 Kit Bag. 25.—1 Bag and Contents. 26.—1 Bag and Contents. 27.—1 Bag Assorted Socks. 28.—1 Bundle School Bags. 29.—1 Bundle Handbags. 30.—1 Bundle Childrens Shoulder Bags. 31.—1 Bundle School Bags. 32.—1 Bundle School Files. 33.—1 Bundle School Files. 34.—1 Bundle Lunch Boxes. 35.—1 Bundle Lunch Boxes. 36.—1 Bundle Lunch Boxes. 37.—1 Bundle School Text Books. 38.—1 Bundle School Story Books. 39.—1 Bundle Novels. 40.—1 Bundle Assorted Hats and Bathers. 41.—1 Bundle Towels. 42.—1 Bundle Towels. 43.—1 Bag Childrens Toys. 44.—1 Bundle Pencil Cases. 45.—1 Bundle Pencil Cases. 46.—1 Bundle Pencil Cases. 47.—1 Bundle Pencil Cases. 48.—1 Bundle Pencil Cases. 49.—1 Bundle Childrens Shoulder Bags. 50.—1 Bag Glasses Cases. 51.—1 Bag Glasses Cases. 52.—1 Bag Gloves. 53.—1 Bag Small Purses. 54.—1 Bag Small Purses. 55.—1 Bag Small Purses. 56.—1 Bag Small Purses. 57.—1 Bag Small Purses. 58.—1 Bag Small Purses. 59.—1 Bag Assorted Shoes. 60.—1 Bag Assorted Shoes. 61.—1 Bag Assorted Shoes. 62.—1 Bag Assorted Shoes. 63.—1 Bundle Jumpers. 64.—1 Bundle Jumpers. | <p style="text-align: center;">Lot No.; Description.</p> <ol style="list-style-type: none"> 65.—1 Bundle Jumpers. 66.—1 Bundle Ladies Clothes. 67.—1 Bundle Mens Trousers. 68.—1 Bundle Childrens Jackets. 69.—1 Bundle Childrens Jackets. 70.—1 Bundle Childrens Parkas. 71.—1 Bundle Childrens Parkas. 72.—1 Bundle Childrens Parkas. 73.—1 Mens Fishing Jacket. 74.—1 Pair Mens Overalls. 75.—1 Bundle Childrens Parkas. 76.—1 Bundle Childrens Jackets. 77.—1 Bundle Jumpers. 78.—1 Bundle Jumpers. 79.—1 Bundle Jumpers. 80.—1 Bundle Jumpers. 81.—1 Bundle Jumpers. 82.—1 Bundle Ladies Umbrellas. 83.—1 Bundle Ladies Umbrellas. 84.—1 Bundle Ladies Umbrellas. 85.—1 Bundle Ladies Umbrellas. 86.—1 Bundle Ladies Umbrellas. 87.—1 Bundle Ladies Umbrellas. 88.—1 Bundle Ladies Umbrellas. 89.—1 Bundle Ladies Umbrellas. 90.—1 Bundle Mens Umbrellas. 91.—1 Bundle Mens Umbrellas. 92.—1 Bundle Mens Umbrellas. 93.—1 Bundle Childrens Jackets. 94.—1 Bundle Childrens Jackets. 95.—1 Bundle Ladies Jackets. 96.—1 Bundle Handbags. 97.—1 Bundle Files, Pencil Cases and Shopping Bags. 98.—1 Bundle Towels, 2 Lunch Boxes. 99.—1 Bag Money Purses. 100.—1 Bag Money Purses. 101.—1 Bag Money Purses. 102.—1 Bag with Kangaroo Skin Souvenir. 103.—1 Bag Gloves. 104.—1 Bundle Childrens Shoulder Bags. 105.—1 Air Flo Seat Cover. 106.—1 Bundle Towels. 107.—1 Bag and Contents. 108.—1 Bag and Contents. 109.—1 Bag and Contents. 110.—1 Bag and Contents. 111.—1 Bag and Contents. 112.—1 Bundle Books, Novels and Texts. 113.—1 Bundle Books, Novels and Texts. 114.—1 Bundle Girls and Ladies Jumpers. 115.—1 Bundle Girls and Ladies Jumpers. 116.—1 Bundle Girls and Ladies Jumpers. 117.—1 Bundle Mens and Boys Jumpers. 118.—1 Bundle Mens and Boys Jumpers. 119.—1 Bundle Childrens Jumpers. 120.—1 Bundle Childrens Jumpers. 121.—1 Bundle Childrens Jumpers. 122.—1 Bundle Childrens Jumpers. 123.—1 Bundle Childrens Jumpers. 124.—4 Parkas. 125.—4 Parkas. 126.—1 Shopping Trolley (Damaged). 127.—1 Bag Toys. 128.—1 Bundle Hats. 129.—1 Bundle Childrens Jackets. 130.—1 Bundle Ladies Raincoats. 131.—1 Bundle Ladies Raincoats. 132.—1 Raincoat, 2 Jackets. 133.—1 Bundle Childrens Raincoats. 134.—1 Bundle Childrens Raincoats. 135.—1 Bundle Mens Raincoats. 136.—1 Bundle Mens Raincoats. 137.—1 Bundle Childrens Shoes. 138.—1 Bundle Ladies Shoes. 139.—1 Bundle Football Boots, 1 Pair Tennis Shoes. 140.—1 Bundle Thongs. 141.—1 Mens Leather Jacket. 142.—1 Haversack and Contents. 143.—1 Bundle Ladies Umbrellas. 144.—1 Bundle Ladies Umbrellas. 145.—1 Bundle Ladies Umbrellas. 146.—1 Bundle Ladies Umbrellas. 147.—1 Bundle Ladies Umbrellas. 148.—1 Bag Miscellaneous Goods. 149.—1 Bag Miscellaneous Goods. 150.—1 Bag Miscellaneous Goods. 151.—1 Bag Miscellaneous Goods. |
|---|--|

Lot No.; Description.	Lot No.; Description.
152.—1 Bag Gloves.	240.—1 Bag Miscellaneous Goods.
153.—1 Hockey Stick.	241.—1 Bag Miscellaneous Goods.
154.—1 Hockey Stick.	242.—1 Bag Miscellaneous Goods.
155.—1 Hockey Stick.	243.—1 Bag Socks and Gloves.
156.—1 Hockey Stick.	244.—1 Bag and Contents.
157.—1 Tennis Racquet.	245.—1 Bag and Contents.
158.—1 Bag Ties and Gloves.	246.—1 Bag and Contents.
159.—1 Bag Sunglasses and Purses.	247.—1 Bag and Contents.
160.—1 Tennis Racquet.	248.—1 Pair Ladies Boots.
161.—1 Bundle Jackets.	249.—1 Bundle Handbags.
162.—1 Mens Jacket.	250.—2 Cases.
163.—1 Bundle Jackets.	251.—1 Bag Childrens Shoes.
164.—1 Bundle Jackets.	252.—1 Bag Childrens Shoes.
165.—1 Bundle Parkas.	253.—1 Bag Ladies Shoes.
166.—1 Bundle Parkas.	254.—1 Bag Girls Shoes.
167.—1 Bundle Parkas.	255.—1 Bag Shoes.
168.—1 Bundle Parkas.	256.—1 Bag Sport Shoes.
169.—1 Bundle Parkas.	257.—1 Bundle Ladies and Mens Hats.
170.—1 Bundle Parkas.	258.—1 Bag and Contents.
171.—1 Bundle Towels.	259.—1 Bag and Contents.
172.—1 Bundle Girls Sports Uniforms.	260.—1 Bag and Contents.
173.—3 Pair Track Trousers.	261.—1 Bundle of Files.
174.—1 Bag and Contents.	262.—1 Bundle of Files.
175.—1 Bag and Contents.	263.—1 Bundle School Bags.
176.—1 Bundle Short Umbrellas.	264.—1 Bundle School Bags.
177.—1 Bundle Short Umbrellas.	265.—1 Bundle School Bags.
178.—1 Bundle Short Umbrellas.	266.—1 Bundle School Bags.
179.—1 Bundle Short Umbrellas.	267.—1 Bundle Rugs and Towels.
180.—1 Bundle Short Umbrellas.	268.—1 Bundle Bags.
181.—1 Bundle Short Umbrellas.	269.—1 Bundle Raincoats.
182.—1 Mower Grass Catcher.	270.—1 Bundle Raincoats.
183.—1 Bundle Shoulder Bags.	271.—1 Bundle Childrens Jumpers.
184.—1 Bundle Handbags.	272.—1 Bundle Childrens Jumpers.
185.—1 Bundle Childrens Raincoats.	273.—1 Bundle Childrens Jumpers.
186.—1 Bundle Ladies Raincoats.	274.—1 Bundle Childrens Jumpers.
187.—1 Bundle Mens Raincoats and Trousers.	275.—1 Bundle Jackets.
188.—1 Bundle Hats.	276.—1 Bundle Mens Jumpers.
189.—1 Case and Contents.	277.—1 Bundle Parkas.
190.—1 Pair Football Boots and Thongs.	278.—1 Bundle Jackets.
191.—1 Bundle Childrens Shoes.	279.—1 Lumber Jacket.
192.—1 Bundle Girls Shoes.	280.—1 Bundle Lunch Boxes.
193.—1 Bundle Boys Sport Shoes.	281.—1 Bundle Lunch Boxes.
194.—1 Bundle Boys Sport Shoes.	282.—2 Helmets.
195.—1 Bundle Childrens Jumpers.	283.—1 Bundle Toys.
196.—1 Bundle Childrens Jumpers.	284.—1 Bundle School Bags.
197.—1 Bundle Childrens Jumpers.	285.—1 Bundle Pencil Cases.
198.—1 Bundle Mens Jumpers.	286.—1 Bundle Pencil Cases.
199.—1 Bundle Ladies Jumpers.	287.—1 Bag Assorted Goods.
200.—1 Bundle Ladies Umbrellas.	288.—1 Bundle Text Books.
201.—1 Bundle Ladies Umbrellas.	289.—1 Bundle Novels.
202.—1 Bundle Ladies Umbrellas.	290.—1 Bundle Childrens Books.
203.—1 Bundle Ladies Umbrellas.	291.—1 Bundle Ladies Umbrellas.
204.—1 Bundle Ladies Umbrellas.	292.—1 Bundle Ladies Umbrellas.
205.—1 Bundle Ladies Umbrellas.	293.—1 Bundle Ladies Umbrellas.
206.—1 Bundle Ladies Umbrellas.	294.—1 Bundle Mens Umbrellas.
207.—1 Bundle Ladies Umbrellas.	295.—1 Bundle Mens Umbrellas.
208.—1 Bundle Ladies Umbrellas.	296.—1 Bundle Mens Umbrellas.
209.—1 Bundle Ladies Umbrellas.	297.—1 Bundle Mens Umbrellas.
210.—1 Bundle Ladies Umbrellas.	298.—1 Bundle Mens Umbrellas.
211.—1 Bundle Ladies Umbrellas.	299.—1 Pusher.
212.—1 Bundle Ladies Umbrellas.	300.—1 Pusher.
213.—1 Bundle Ladies Umbrellas.	301.—1 Pusher.
214.—1 Bundle Ladies Umbrellas.	302.—1 Pusher.
215.—1 Bundle Ladies Umbrellas.	303.—1 Bag and Contents.
216.—1 Bundle Ladies Umbrellas.	304.—1 Bundle Shopping Bags.
217.—1 Bundle Ladies Umbrellas.	305.—1 Mens Watch.
218.—1 Bundle Ladies Umbrellas.	306.—1 Mens Watch.
219.—1 Bundle Ladies Umbrellas.	307.—1 Mens Watch.
220.—1 Bundle Ladies Umbrellas.	308.—1 Mens Watch.
221.—1 Bundle Ladies Umbrellas.	309.—1 Boys Watch.
222.—1 Bundle Ladies Umbrellas.	310.—1 Boys Watch.
223.—1 Bundle Ladies Umbrellas.	311.—1 Ladies Watch.
224.—1 Bundle Ladies Umbrellas.	312.—1 Ladies Watch.
225.—1 Bundle Ladies Umbrellas.	313.—1 Ladies Watch.
226.—1 Bundle Ladies Umbrellas.	314.—1 Ladies Watch.
227.—1 Bundle Ladies Umbrellas.	315.—1 Ladies Watch.
228.—1 Bundle Ladies Umbrellas.	316.—1 Ladies Watch.
229.—1 Bundle Miscellaneous Goods.	317.—1 Ladies Watch.
230.—1 Bundle Miscellaneous Goods.	318.—1 Ladies Watch.
231.—1 Bundle Keyholders and Gloves.	319.—1 Ladies Watch.
232.—1 Bundle Socks.	320.—1 Ladies Watch.
233.—1 Gladstone Bag, 2 Shoulder Bags.	321.—1 Ladies Watch.
234.—1 Bundle Novels.	322.—1 Ladies Watch.
235.—1 Bundle Childrens Books.	323.—1 Card—3 Watches (not working).
236.—1 Bundle School Text Books.	324.—2 Bracelets.
237.—1 Bundle Files.	325.—1 Lucky Charm Bracelet.
238.—1 Bag Material and Pattern.	326.—4 Assorted Rings.
239.—1 Hockey Stick.	327.—3 Assorted Rings.

Lot No.; Description.	Lot No.; Description.
328.—2 Pill Boxes.	340.—2 Parker Pens.
329.—2 Brooches.	341.—4 Name Bracelets.
330.—2 Brooches.	342.—5 Name Bracelets.
331.—2 Brooches.	343.—2 Name Bracelets.
332.—3 Brooches.	344.—3 Name Bracelets.
333.—2 Brooches, 1 Bracelet.	345.—1 Card of Miscellaneous Items.
334.—3 Bracelets.	346.—1 Card of Miscellaneous Items.
335.—1 Rosary.	347.—1 Rambler Transistor.
336.—1 Bundle Necklaces and Bangles.	348.—1 AM Solid State Transistor.
337.—1 Bundle Necklaces.	349.—1 Polaroid Camera.
338.—2 Parker Pens.	350.—1 K Mart Transistor.
339.—2 Parker Pens.	351.—1 Instamatic Camera.

CITY OF PERTH PARKING FACILITIES ACT, 1956 (AND AMENDMENTS).

By-Law No. 60—Care, Control and Management of Parking Facilities—
Amendment.

The Municipality of the City of Perth By-law Relating to Parking
Facilities.

IN pursuance of the power conferred upon it by the abovementioned Act and all other powers enabling it the Council of the abovementioned municipality hereby records having resolved on the thirteenth day of November, 1978 to make and submit for confirmation by the Governor the following amendments to By-law No. 60:

1. That clause 6 be amended by adding thereto a new paragraph as follows:
 - (3) Where there is a meter or other mechanical device appurtenant to a parking stall and no provision is made for the insertion of any fee in that meter or device no person shall stand a vehicle in that parking stall unless he forthwith turns the handle with which that meter or device is equipped. The turning of the handle with which that meter or device is equipped shall entitle that person to leave the vehicle parked in that parking stall for the period indicated on the meter or device but no longer.
2. That clause 8 be amended by deleting the word "two" in line two and substituting therefor the word "three".

Dated this 27th day of November 1978.

The Common Seal of the City of Perth was
hereunto affixed in the presence of:

[L.S.]

F. C. CHANEY,
Lord Mayor.

G. O. EDWARDS,
Town Clerk.

Recommended—

E. C. RUSHTON,
Minister for Transport.

Approved by His Excellency the Governor in Executive Council this 20th day
of December, 1978.

R. D. DAVIES,
Clerk of the Council.

INDUSTRIAL AND COMMERCIAL EMPLOYEES' HOUSING ACT, 1973-1977.

State Housing Commission,
Perth, 19th January, 1979.

HIS Excellency the Governor in Executive Council, acting pursuant to section
10 of the Industrial and Commercial Employees' Housing Act, 1973-1977 has
been pleased to make the regulations set out in the Schedule hereto.

K. M. McKENNA,
General Manager,
State Housing Commission.

Schedule.

REGULATIONS.

- Principal regulations. 1. In these regulations the Industrial and Commercial Employees' Housing Regulations, 1974 published in the *Government Gazette* on the 20th September, 1974 and subsequently amended from time to time by notices so published, are referred to as the principal regulations.
- Reg. 3 substituted. 2. The principal regulations are amended by substituting for regulation 3 the following regulation—
- Fees. 3. The fees to be paid pursuant to subsection (2) of section 10 of the Act to members of the Authority established under the Act are respectively—
- (a) Chairman—
 - \$80 for attending full day meeting.
 - \$54 for attending half day meeting.
 - (b) Other members—
 - \$60 for attending full day meeting.
 - \$40 for attending half day meeting.

FISHERIES ACT, 1905-1975.

(Section 29.)

Notice No. 100.

F. & W. 33/31.

I, RAYMOND JAMES O'CONNOR being the responsible Minister of the Crown charged for the time being with the administration of the Fisheries Act, 1905-1975, acting in exercise of the powers conferred by section 29 of the Act do hereby amend the Schedule to section 29 by adding to the Schedule the names of the kinds and species of fish incorporated in the amended schedule set out hereunder.

Dated this 10th day of January, 1979.

R. J. O'CONNOR,
Minister for Fisheries and Wildlife.

Schedule.

All Freshwater Aquatic Organisms.
 Crucian Carp, *Carassius carassius*.
 Dugong, *Dugong australis*.
 English or Redfin Perch, *Perca fluviatilis*.
 European Carp, *Cyprinus carpio*.
 Freshwater cobbler or catfish, *Tandanus bostocki*.
 Freshwater Crayfish (Marron), *Cherax tenuimanus*.
 Freshwater Crayfish (all other species), *Cherax* spp.
 Northern Freshwater Prawn (Cherabin), *Macrobrachium* spp.
 Seals and Sea-lions (all species), Family *Phocidae*, Family *Otaridae*.
 Trout (all species), *Salmo* spp.

The Notice relating to the Schedule to section 29 of the Fisheries Act, 1905-1975, published in the *Government Gazette* on August 16, 1974, is hereby cancelled.

FISHERIES ACT, 1905-1975.

Department of Fisheries and Wildlife,
Perth, 19th January, 1979.

HIS Excellency the Governor in Executive Council acting under the provisions of the Fisheries Act, 1905-1975 has been pleased to make the regulations set forth in the Schedule below.

B. K. BOWEN,
Director.

Schedule.

REGULATIONS.

1. In these regulations the Fisheries Act Regulations published in the *Government Gazette* on the 6th May, 1938 and reprinted as amended pursuant to the Reprinting of Regulations Act, 1954 in the *Government Gazette* on the 19th May, 1977 and amended from time to time thereafter by notices so published are referred to as the principal regulations.

2. Regulation 3H of the principal regulations is amended—
 (a) by revoking subregulations (3) and (4) and substituting the following subregulations—

(3) The annual fee payable in respect of a boat authorised to operate in the West Coast Rock Lobster Fishery shall be calculated by reference to the zone of that fishery in which the fishing boat is to be operated and the number of rock lobster pots authorised to be carried on the fishing boat, as follows:—

Zone	Fee per rock lobster pot authorised to be carried. \$
Zone A, Zone B, Zone C or Zone D	3.50
Zone E	2.00

(4) The annual fee payable in respect of a boat authorised to operate in a prawn fishery shall be as follows—

	\$
For the Exmouth Gulf Prawn Fishery	1 650.00
For the Shark Bay Prawn Fishery	1 800.00
For the Nickol Bay Prawn Fishery	200.00 ;

and

- (b) by revoking subregulation 6 and substituting the following subregulation—

(6) The annual fee payable in relation to an authorisation relating to an abalone fishery is as follows:—

	\$
Zone 1 or Zone 2	200.00
Zone 3	100.00

FISHERIES ACT, 1905-1975.

(Sections 9 and 11.)

Notice No. 71.

F. & W. 746/69.

THE Minister for Fisheries and Wildlife, pursuant to the powers conferred by sections 9 and 11 of the Fisheries Act, 1905-1975, does hereby prohibit all persons from taking trout by any means of capture in all Western Australian waters from May 1 to August 31 in each and every year, excepting—

- (a) Waroona Dam but excluding the waters contained within a radius of 200 metres from the mouth of Drakes Brook;
- (b) Drakesbrook Dam;
- (c) Samson Dam;
- (d) Logue Brook Dam;
- (e) Stirling Dam;
- (f) Harvey Weir; and
- (g) the main stream of the Murray, Blackwood, Donnelly and Warren Rivers.

The notice relating to the closed seasons for trout fishing published in the *Government Gazette* on April 15, 1976 is hereby cancelled.

Note: All streams, brooks and creeks flowing into the above dams and rivers remain closed.

Dated this 10th day of January, 1979.

R. J. O'CONNOR,
Minister for Fisheries and Wildlife.

FISHERIES ACT, 1905-1975.

Department of Fisheries and Wildlife,
Perth, 19th January, 1979.

Notice.

F. & W. 178/66/2.

IT is hereby gazetted for general information that the Hon. Minister for Fisheries and Wildlife, with the approval of the Public Service Board, has appointed Leslie Edwin Coyne as an Inspector of Fisheries under the provisions of section 5 (1e) of the Fisheries Act, 1905-1975.

B. K. BOWEN,
Director of Fisheries.

FISHERIES ACT, 1905-1975.

Department of Fisheries and Wildlife,
Perth, 19th January, 1979.

Notice.

F. & W. 178/66/2.

IT is hereby gazetted for general information that the Hon. Minister for Fisheries and Wildlife has appointed Graeme Lloyd Folley as an Inspector of Fisheries under the provisions of the Fisheries Act, 1905-1975.

B. K. BOWEN,
Director.

WILDLIFE CONSERVATION ACT, 1950-1977.

Department of Fisheries and Wildlife,
Perth, 19th January, 1979.

Notice.

F. & W. 83/62.

IT is hereby gazetted for general information that the Hon. Minister for Fisheries and Wildlife has appointed Graeme Lloyd Folley as a Wildlife Officer under the provisions of the Wildlife Conservation Act, 1950-1977.

B. K. BOWEN,
Director.

LAND ACT, 1933-1977.

Land Release.

Department of Lands and Surveys,
Perth, 19th January, 1979.

THE undermentioned allotments of land are now open for sale pursuant to the provisions of Part IV of the Land Act, 1933-1977, and are to be sold by Public Auction, by Order of the Minister for Lands, at the place and on the date stated, at the upset prices and subject to the conditions specified hereunder:

Files: 2350/51 V.6, 4680/51.

Kalbarri Lot; Street; Area (Square Metres);
Upset Price; Conditions.

Single Residential—

231; Patrick Crescent; 883; \$4 500.00; (a) (d).

331; Cornell Place; 792; \$4 500.00; (a) (d).

332; Cornell Place; 766; \$4 500.00; (a) (d).

356; Haselby; 961; \$4 500.00; (a) (d).

- 477; Ralph; 800; \$4 500.00; (a) (d).
 478; Ralph; 800; \$4 500.00; (a) (d).
 479; Ralph; 800; \$4 500.00; (a) (d).
 480; Ralph; 796; \$4 500.00; (a) (d).
 481; Ralph; 901; \$4 500.00; (a) (d).
 482; Ralph; 1 013; \$4 500.00; (a) (d).
 483; Cnr Harvey Place and Ralph Street; 857;
 \$4 500.00; (a) (d).
 484; Harvey Place; 875; \$4 500.00; (a) (d).
 485; Harvey Place; 800; \$4 500.00; (a) (d).
 486; Harvey Place; 800; \$4 500.00; (a) (d).
 487; Harvey Place; 800; \$4 500.00; (a) (d).
 488; Harvey Place; 800; \$4 500.00; (a) (d).
 489; Harvey Place; 1 070; \$4 500.00; (a) (c) (d).
 491; Harvey Place; 800; \$4 500.00; (a) (c) (d).
 492; Harvey Place; 800; \$4 500.00; (a) (d).
 493; Harvey Place; 800; \$4 500.00; (a) (d).
 494; Harvey Place; 800; \$4 500.00; (a) (d).
 495; Harvey Place; 800; \$4 500.00; (a) (d).
 496; Harvey Place; 800; \$4 500; (a), (d).
 498; Harvey Place; 800; \$4 500 (a), (d).
 501; Cnr Walker Street and Harvey Place;
 1155; \$4 500; (a), (d).
 502; Cnr Walker Street and Chick Place; 1145;
 \$4 500; (a), (d).
 503; Chick Place; 946; \$4 500; (a), (d).
 504; Chick Place; 900; \$4 500; (a), (d).
 505; Chick Place; 800; \$4 500; (a), (d).
 506; Chick Place; 800; \$4 500; (a), (d).
 507; Chick Place; 800; \$4 500; (a), (d).
 508; Chick Place; 800; \$4 500; (a), (d).
 509; Chick Place; 800; \$4 500; (a), (d).
 510; Chick Place; 800; \$4 500; (a), (d).
 511; Chick Place; 800; \$4 500; (a), (d).
 514; Chick Place; 800; \$4 500; (a), (d).
 515; Chick Place; 800; \$4 500; (a), (d).
 516; Chick Place; 800; \$4 500; (a), (d).
 517; Chick Place; 800; \$4 500; (a), (d).
 518; Chick Place; 800; \$4 500; (a), (d).
 519; Chick Place; 800; \$4 500; (a), (d).
 520; Cnr Walker Street and Chick Place; 810;
 \$4 500; (a), (d).
 521; Cnr Magee Crescent and Walker Street;
 815; \$4 500; (a), (d).
 522; Magee Crescent; 800; \$4 500; (a), (d).
 523; Magee Crescent; 800; \$4 500; (a), (d).
 525; Magee Crescent; 800; \$4 500; (a), (d).
 526; Magee Crescent; 800; \$4 500; (a), (d).
 527; Magee Crescent; 800; \$4 500; (a), (d).

Duplex Sites—

- 476; Ralph; 1280; \$6 000; (a), (d).
 490; Harvey Place; 1280; \$6 000; (a), (c), (d).
 499; Harvey Place; 1280; \$6 000; (a), (d).
 500; Harvey Place; 1280; \$6 000 (a), (d).
 512; Chick Place; 1280; \$6 000; (a), (c), (d).

Group Housing—

- 513; Chick Place; 4020; \$12 000; (b), (d).

Saturday March 3, 1979 at 9.30 a.m. at the Crocos Memorial Hall, Kalbarri.

(Public Plans Kalbarri 26:11, 26:12, 26:13.)

These lots are sold subject to the following conditions:

- (a) The purchaser shall erect on the lot purchased a residence to comply with Local Authority by-laws within four years from the due date of the first instalment. If this condition has not been complied with in the time prescribed, the land may be absolutely forfeited together with all purchase money and fees that may have been paid.

On payment of the first instalment of purchase money a License will be available, upon which a mortgage can be registered. A Crown Grant (freehold) will not issue until the purchaser has complied with the building condition. A holder of a License may apply to the Minister for Lands for permission to transfer a License.

- (b) The purchaser shall erect on the lot purchased Group Housing to comply with Local Authority by-laws within four years from the due date of the first instalment. If this condition has not been complied

with in the time prescribed, the land may be absolutely forfeited together with all purchase money and fees that may have been paid.

On payment of the first instalment of purchase money a License will be available, upon which a mortgage can be registered. A Crown Grant (freehold) will not issue until the purchaser has complied with the building condition. A holder of a License may apply to the Minister for Lands for permission to transfer a License.

- (c) The purchaser shall fill the lot to a level specified by the Shire of Northampton.
 (d) Purchases by Agents will need to be ratified by the Principals.

F. W. BYFIELD,
 Under Secretary for Lands.

FORFEITURES.

THE following leases and licenses together with all rights, title and interest therein have this day been forfeited to the Crown under the Land Act, 1933-1977, for the reasons stated:—

Name; Lease or License; District; Reason;
 Corres. No.; Plan.

Napier, N. H. G., Evans, O. M. J., Jovanovic, V., Jovanovic, M., Ivkovic, N.; 3114/887; North West; Non-compliance with conditions; 3270/64; 72, 73, 78, 79/300.

Oosterwaal, C. M.; 345A/3929; Badgingarra Lot 171; Non-compliance with conditions; 2605/76; T/S.

17th January, 1979.

F. W. BYFIELD,
 Under Secretary for Lands.

LAND ACT, 1933-1977.

Reserves.

Department of Lands and Surveys,
 Perth, 19th January, 1979.

HIS Excellency the Governor in Executive Council has been pleased to set apart as Reserves the land described below for the purposes therein set forth.

File No. 3269/72.

ASHBURTON.—No. 35826; (Conservation of Flora and Fauna), all that portion of land being Round Island as shown delineated in red on Lands and Surveys Reserve Plan Number 56. (about 36.129 0 hectares). (Reserve Plan 56, Plan Dampler and Barrow Island 1:250 000 (near Passage Islands).)

File No. 1374/78.

AUGUSTA.—No. 35778 (Public Recreation), Lot No. 606, formerly portion of Augusta Suburban Lot 131 being Lot 25 on Plan 12428 (5782 square metres). (Plans Augusta 15.01 and 15.02 (Tattersall Street).)

File No. 2304/78.

AVON.—No. 35789 (Public Recreation), Location No. 28638, formerly portion of Avon location 1953 being lot 66 on Diagram 54916 (43.346 5 hectares). (Plan Swan 10 000 8.4 (Morangup Road).)

File No. 2303/78.

AVON.—No. 35790 (Public Recreation), Location No. 28637, formerly portion of Avon location 1953 being lot 64 on Plan 12561 (28.2207 hectares). (Plan Swan 10 000 8.3).

File No. 1419/78.

BOYUP BROOK.—No. 35830 (Use and Requirements of the Government Employees Housing Authority, Lot No. 278 (1012 square metres). (Original Plan Boyup Brook Townsite (Ingils Street).)

File No. 3099/78.

BROOME.—No. 35827 (Recreation), Lot No. 1342 (about 3.590 0 hectares). (Reserve Diagram 276, Plan Broome Regional (Roebuck Bay).)

File No. 3099/78.

BROOME.—No. 35828 (Recreation), Lot No. 1341 (about 24.075 0 hectares). (Reserve Diagram 275, Plan Broome Regional 1:25,000 (Kavite Road).)

File No. 3949/77.

BUSSELTON.—No. 35791 (Public Recreation), Lot No. 378, formerly portion of Sussex location 6 being lot 111 on Diagram 53681 (1965 square metres). (Plan Busselton 2000 22.34).

File No. 2032/78.

CANNING.—No. 35761 (Public Recreation), Location No. 3086, formerly portion of Canning Location 19 being Lot 443 on Diagram 54750 (2 747 square metres). (Plan Perth 2000 18.14 (Wilfred Road Langford).)

File No. 808/78.

CANNING.—No. 35763 (Public Recreation), Location No. 3080, formerly portion of Canning Location 31 being Lot 356 on Plan 12384 (6545 square metres). (Plan K145-4 (Ophelia Grove Armadale).)

File No. 1531/59.

CANNING.—No. 35765 (Public Recreation), Location No. 3081, formerly portion of Canning Location 31 being Lot 386 on Plan 12480 (1 884 square metres). (Plan K129-4 (Henrietta Avenue, Kelmscott).)

File No. 2012/78.

COCKBURN SOUND.—No. 35786 (Public Recreation), Location No. 2557, formerly portion of Cockburn Sound location 16 being lot 84 on Diagram 54755 (2.4191 hectares). (Plan Pi 57 and 58 (Woodview Way).)

File No. 2017/78.

COCKBURN SOUND.—No. 35835 (Public Recreation), Location No. 2561, formerly portion of Cockburn Sound Location 631 being Lot 474 on Plan 12516 (697 square metres). (Plan Perth 14.12 (Karel Avenue).)

File No. 1879/78.

COCKBURN SOUND.—No. 35836 (Public Recreation), Location 2559, formerly portion of Cockburn Sound Location 631 being Lot 261 on Plan 12496 (1.4178 hectares). (Plan Perth 13.11 and 13.12 (Hatfield Crescent).)

File No. 3420/78.

CRANBROOK.—No. 35829 (Pedestrian Accessway), Lot No. 257 (288 square metres). (Original Plan 14341, Plan Cranbrook Townsite (Mason Street).)

File No. 1938/77.

DARDANUP.—No. 35831 (Public Recreation), Lot No. 101, formerly portion of each of Dardanup Lots 44 and 45 being Lot 10 on Diagram 52593 (6461 square metres). (Plan Dardanup Townsite (Mitchell Way).)

File No. 2405/75.

DE WITT.—No. 35813 (Industrial Purposes), (about 421.550 0 hectares). (Reserve Plan No. 127, Plans: Welcome 2000 13.40 and Point Samson NE and SE 1:25 000).

File No. 1611/77.

DONGARA.—No. 35818 (Public Recreation), Lot No. 76, formerly portion of Dongara Town Lot 1 being Lot 15 on Diagram 52388 (1 021 square metres). (Plan Dongara Townsite (Criddle Road).)

File No. 688/78.

DUNSBOROUGH.—No. 35758 (Public Recreation), Lot No. 252, formerly portion of Sussex Location 536 being Lot 12 on Diagram 53981 (659 square metres). (Plan Dunsborough and Quindalup 11.39 (Naturaliste Terrace Busselton).)

File No. 3659/77.

FORRESTDAL.—No. 35757 (Public Recreation), Lot No. 450, formerly portion of Forrestdale Lot 356 being Lot 18 on Diagram 54691 (933 square metres). (Plan F158-4 (Commercial Road Forrestdale).)

File No. 603/75.

KUNUNURRA.—No. 35812 (Housing (Community Welfare Department)), Lot No. 1037 (1 110 square metres). (Original Plan 11536, Plan Kununurra 23.16 (Greybox Crescent).)

File No. 2055/78.

MANJIMUP.—No. 35780 (Public Recreation), Lot No. 734, formerly portion of Manjimup Lot 277 being Lot 26 on Plan 12550 (2 881 square metres). (Plan Manjimup 31.12 (Graphite Road).)

File No. 1095/77.

MOORUMBINE AGRICULTURAL AREA.—No. 35832 (Effluent Disposal Site), Lot No. 268, formerly portion of Moorumbine Agricultural Area Lot 76 being Lot 8 on Diagram 54211 (1.221 2 hectares). (Plan Brookton Townsite 1.19 and 1.20 (Robinson Road).)

File No. 1095/77.

MOORUMBINE AGRICULTURAL AREA.—No. 35833 (Sewerage Pumping Station), Lot No. 269, formerly portion of Moorumbine Agricultural Area Lot 76 being Lot 7 on Diagram 54211 (140 square metres). (Plan Brookton Townsite 1.19 and 1.20 (Great Southern Highway).)

File No. 2150/78.

MURRAY.—No. 35787 (Public Recreation), Location No. 1690, formerly portion of Murray Location 66 being Lot 87 on Plan 12548 (2 453 square metres). (Plans Pi 23-4 and Pi 39-4 (Arundel Drive).)

File No. 2818/78.

MOUNT HELENA.—No. 35782 (Public Recreation), Lot No. 345, formerly portion of Mount Helena Lot 80 being Lot 7 on Diagram 55232 (2 936 square metres). (Plan M135-4).

File No. 1045/72.

PEAWAH.—No. 35823 (Repeater Station Site), Location No. 17 (36 square metres). (Diagram 80361, Plan Roebourne 4 mile (near North Western Coastal Highway).)

File No. 2604/78.

SUSSEX.—No. 35762 (Public Recreation), Location 4682, formerly portion of Sussex Location 256 being Lot 66 on Plan 12586 (651 square metres). (Plan Broadwater 20.35 (Harvest Road, Busselton).)

File No. 1370/78.

SUSSEX.—No. 35788 (Public Recreation), Location No. 4683, formerly portion of Sussex Location 9 being Lot 112 on Diagram 54336 (5 324 square metres). (Plan 441A/40 (near Sabina Drive).)

File No. 3136/59.

SWAN.—No. 35712 (Public Recreation), Location Nos. 9876 and 9877, formerly portion of Swan Location P being Lots 21 and 22 on Plan 8960 (5 564 square metres). (Plan Perth 2000 19.31 (Bradshaw Street).)

File No. 2093/78.

SWAN.—No. 35755 (Drain), Location No. 9910, formerly portion of Swan Location 1879 coloured blue and marked "Drain" Reserve on Plan 12553 (600 square metres). (Plan Swan 2000 9.01 (Stockwell Way, Kingsley).)

File No. 1593/74.

SWAN.—No. 35759 (Public Recreation), Location No. 9908, formerly portion of Swan Location 1317 being Lot 11 on Plan 10872 (2.568 2 hectares). (Plan Mundaring NW 1.25 000 (Toodyay Road, Middle Swan).)

File No. 2394/78.

SWAN.—No. 35760 (Public Recreation), Location No. 9909, formerly portion of Swan Location L being Lot 468 on Plan 12572 (2 920 square metres). (Plan Perth 2000 14.34 (Uganda Road, Noranda).)

File No. 2092/78.

SWAN.—No. 35784 (Public Recreation), Location No. 9914, formerly portion of Swan Location 2035 being lot 1 on Plan 12534 (4.265 6 hectares). (Plan Swan 10.01 (Moolanda Drive).)

File No. 2395/78.

SWAN.—No. 35792 (Public Recreation), Location No. 9913, formerly portion of Swan Location 9574 being lot 176 on Plan 12587 (2 210 square metres). (Plan Perth 2000 8.37 (Poynter Drive).)

File No. 1149/78.

SWAN.—No. 35824 (Pipeline), Location No. 9688 (279 square metres). (Diagram 82623, Plan P156-4 (Harold Street).)

File No. 1148/78.

SWAN.—No. 35825 (Government Requirements (Mental Health Services), Location No. 9647 (6 120 square metres). (Diagram 82623, Plan P156-4 (Boulton Street).)

File No. 2396/78.

SWAN.—No. 35837 (Public Recreation), Location No. 9921, formerly portion of Swan Location L being lot 178 on Plan 12571 (1.006 0 hectares). Plan Perth 2000 14.34 (Holden Court).)

File No. 3074/74.

VICTORIA.—No. 35756 (Public Recreation), Location No. 11332, formerly portion of Victoria Location 1359 being lots 186 and 188 on Diagram 54857 (4.779 7 hectares). (Plans Geraldton 18.16 and 18.17 Rowan Road, Geraldton).)

File No. 2949/78.

VICTORIA.—No. 35816 (Public Recreation), Location No. 11336, formerly portion of Victoria Location 2520 being lot 158 on Diagram 55317 (7.961 1 hectares). (Plan Geraldton 18.16 (Ridley Road).)

File No. 4026/77.

WELLINGTON.—No. 35779 (Drain), Location No. 5280, formerly portion of Wellington Location 50A being the land marked "Drain Reserve" on Diagram 53874 (4 916 square metres). (Plan Harvey Regional 4.5 (South Western Highway).)

File No. 3090/78.

WELLINGTON.—No. 35785 (Pumping Station Site), Location No. 5281, formerly portion of Leschenault Location 26 being part of lot 39 on plan 1982 (966 square metres). (Plan B85-4 (Hough Road).)

F. W. BYFIELD,
Under Secretary for Lands.

LAND ACT, 1933-1977.

Reserve.

Department of Lands and Surveys,
Perth, 19th January, 1979.

HIS Excellency the Governor in Executive Council has been pleased to set apart as a Reserve the land described below for the purpose therein set forth.

File No. 2110/84, V.3.

DERBY.—No. 35822 (Use and Requirements of the Shire of West Kimberley), Lot No's. 742, 774, 775, 782 and 783 (3 832 square metres). (Plan Derby Townsite (Baobab Street and Barnett Way).)

F. W. BYFIELD,
Under Secretary for Lands.

REVOCACTION OF ORDER IN COUNCIL.

Reserve No. 34191.

Department of Lands and Surveys,
Perth, 19th January, 1979.

File No. 2635/78.

IT is hereby notified for general information that His Excellency the Governor in Executive Council has been pleased to revoke the Order in Council issued under portion of Executive Council Minute No. 1872 dated 11th August, 1976 whereby Reserve No. 34191 was vested in the Minister of Water Supply, Sewerage and Drainage in trust for the purpose of "Housing (P.W.D.)" and to approve of the cancellation of the relevant Vesting Order accordingly.

F. W. BYFIELD,
Under Secretary for Lands.

AMENDMENT OF RESERVES.

Department of Lands and Surveys,
Perth, 19th January, 1979.

HIS Excellency the Governor in Executive Council has been pleased to approve, under section 37 of the Land Act, 1933-1977, of the amendment of the following Reserves:—

File No. 861/04.—No. 9063 (Mt. Erin Estate Lots 32 and 62) "Water" to agree with recalculation of area and of its area being increased to 2.792 3 hectares accordingly. (Plan Nanson NE and NW 1.25 000 (Durawah and Forrester Roads).)

File No. 12182/04, V.2.—No. 9777 (Katanning Lots 553, 680, 681, 698, 699, 709, 710, 733, 739, 760, 761 and 771) "Excepted From Sale" to comprise Katanning Lots 680, 681, 698, 699, 709, 710, 739, 760, 761 and 771 and of its area being reduced to 1.761 6 hectares accordingly. (Plan Katanning Townsite.)

File No. 597/12, V.2.—No. 14076 (Wellington District) "Timber (for Settlers)" to include Wellington Location 5032 and of its area being increased to 541.437 1 hectares accordingly. (Plan Capel S.E. (Capel-Donnybrook Road).)

File No. 725/37.—No. 21689 (Wiluna Lot 192) "Road Board Purposes" to include Wiluna Lot 1463 and of its area being increased to 8 655 square metres. (Plan Wiluna Townsite (Wells Street).)

File No. 2565/37.—No. 21797 (Toodyay Lots 201, 202, 203, 204, 220 and 230) "Park" to include Toodyay Lot 229 and of its area being increased to 6 275 square metres accordingly. (Plan Toodyay Townsite (Anzac Avenue).)

File No. 4986/50.—No. 24106 (Boyup Brook Lots 278, 279, 280, 287 and 288) "Railway Housing" to exclude Boyup Brook Lot 278 and of its area being reduced to 4 115 square metres accordingly. (Plan Boyup Brook Townsite (Inglis Street).)

File No. 7181/51.—No. 25695 (Swan Location 6932) "School Site (Cleveland Street)" to comprise Swan Location 6932 as shown bordered pink on Lands and Surveys Diagram 82624 and of its area being increased to 3.962 2 hectares. (Plan P156-4 (Cleveland Street).)

File No. 3770/71.—No. 32108 (Swan Locations 8882, 9314, 9324 and 9393) "Public Recreation" to include Swan Location 9920 (formerly portion of Swan Location 2159 being Lot 71 on Diagram 45416) and of its area being increased to 1.082 0 hectares accordingly. (Plan M209-4 (Kalamunda Road).)

File No. 3203/75.—No. 33844 (Canning Location 2763) "Public Recreation" to include Canning Location 3084 (formerly portion of Canning Location 12 being lot 121 on Diagram 54612) and of its area being increased to 1.360 5 hectares, accordingly. (Plan F32-4 (Bickley Road).)

File No. 2313/74.—No. 35088 (Plantagenet Location 7380) "Public Recreation" to exclude Plantagenet Location 7426 as shown bordered green on Lands and Surveys Diagram 83122 and of its area being reduced to 1.186 6 hectares accordingly. (Plan A12-4 and A13-4 (Jalan Street).)

File No. 3106/77.—No. 35204 (Canning Locations 3012 and 3013) "Drain" to include Canning Location 3092 (formerly portions of Canning Location 19 being Lots 455 and 463 marked "Drain Reserve" on Diagrams 54750 and 55277 respectively) and of its area being increased to 3 720 square metres accordingly. (Plan F62 and F63-4 (Parer Close, Langford).)

File No. 4017/76.—No. 35209 (Swan Location 9773) "Public Recreation" to include Swan Location 9919 (formerly portion of Swan Location 1290 being lot 35 on Diagram 42712) and of its area being increased to 9 368 square metres accordingly. (Plan M209-4 (Kalamunda Road).)

File No. 2970/77.—No. 35371 (Canning Location 3026) "Public Recreation" to include Canning Location 3083 (formerly portion of Canning Location 31 being Lot 433 on Plan 12479) and of its area being increased to 3.9873 hectares accordingly. (Plans K129-4 and K145-4 (Henrietta Avenue).)

F. W. BYFIELD,
Under Secretary for Lands.

AMENDMENT OF CLASS "A" RESERVE No. 20195.

Department of Lands and Surveys,
Perth, 19th January, 1979.

File No. 5133/28.

HIS Excellency the Governor in Executive Council has been pleased to approve, under section 31 (4) of the Land Act, 1933-1977 of the amendment of Class "A" Reserve No. 20195 (Geraldton Lot 1142) "Park and Recreation" to exclude the area shown coloured dark brown on Lands and Surveys Diagram 82045 and of its area being reduced to 18.7631 hectares, accordingly. (Plan G36-4.)

F. W. BYFIELD,
Under Secretary for Lands.

CANCELLATION OF RESERVES.

Department of Lands and Surveys,
Perth, 19th January, 1979.

HIS Excellency the Governor in Executive Council has been pleased to approve, under section 37 of the Land Act, 1933-1977 of the cancellation of the following Reserves:—

File No. 849/21.—No. 19952 (Sussex Location 1203) "Excepted from Sale". (Plan 440D/40 (Bobs Hollow Road).)

File No. 2206/30.—No. 20547 (Sussex Location 1204) "Public Utility". (Plan 440D/40 (Museum Cave Road).)

File No. 1745/13, V. 3.—No. 21053 (Kondinin Lots 168, 169, 170, 174, 177, 178, 181 and 185) "Excepted from Sale". (Plan Kondinin Townsite (Stafford Street).)

File No. 1561/75.—No. 34195 (Plantagenet Location 7351) "Public Recreation". (Plan A12-4 and A13-4 (Marconi Road).)

F. W. BYFIELD,
Under Secretary for Lands.

CHANGE OF PURPOSE OF RESERVES.

Department of Lands and Surveys,
Perth, 19th January, 1979.

HIS Excellency the Governor in Executive Council has been pleased to approve, under section 37 of the Land Act, 1933-1977, of the purpose of the following Reserves:—

File No. 1746/13.—No. 14779 (Sussex Locations 1352 and 1382) being changed from "Government Requirements" to "National Park". (Plan 441A/40.)

File No. 5643/24.—No. 19290 (Nelson Location 8152) being changed from "Schoolsite" to "Camping". (Plan 454^B/40.)

File No. 3644/20.—No. 20849 (Sussex Locations 1192 and 1193) being changed from "Common" to "National Park". (Plan 413D/40.)

File No. 1584/64.—No. 27219 (Melbourne Location 3908) being changed from "Recreation" to "Conservation of Flora and Fauna". (Plan Dandaragan 1:50 000.)

File No. 70/66.—No. 28364 (Canning Location 2032) being changed from "Recreation" to "Public Recreation". (Plan K 129-4.)

File No. 1476/72.—No. 32230 (Swan Location 8925) being changed from "Recreation" to "Public Recreation". (Plan M 209-4.)

File No. 2635/78.—No. 34191 (Mukinbudin Lot 156) being changed from "Housing (P.W.D.)" to "Use and Requirements of the Government Employees Housing Authority". (Plan Mukinbudin Townsite.)

F. W. BYFIELD,
Under Secretary for Lands.

NAMING OF CLASS "A" RESERVE No. 14779.

Department of Lands and Surveys,
Perth, 19th January, 1979.

Corres. No. 1746/13.

IT is hereby notified for general information that Class "A" Reserve No. 14779 (Sussex locations 1352 and 1382) set apart for the purpose of "National Park" is hereby named "Leeuwin-Naturaliste National Park". (Plan: 441A/40.)

F. W. BYFIELD,
Under Secretary for Lands.

NAMING OF CLASS "A" RESERVE No. 20849.

Department of Lands and Surveys,
Perth, 19th January, 1979.

Corres. No. 3644/20.

IT is hereby notified for general information that Class "A" Reserve No. 20849 (Sussex locations 1192 and 1193) set apart for the purpose of "National Park" is hereby named "Leeuwin-Naturaliste National Park". (Plan 413D/40.)

F. W. BYFIELD,
Under Secretary for Lands.

NAMING OF CLASS "A" RESERVE No. 35035.

Department of Lands and Surveys,
Perth, 19th January, 1979.

Corres. No. 403/77.

IT is hereby notified for general information that Class "A" Reserve No. 35035 (Sussex Locations 4650, 1203 and 1204) set apart for the purpose of "National Park" is hereby named "Leeuwin-Naturaliste National Park". (Plan 440D/40.)

F. W. BYFIELD,
Under Secretary for Lands.

AMENDMENT OF CLASS "A" RESERVE No. 7927.

Department of Lands and Surveys,
Perth, 19th January, 1979.

Corres. No. 6938/01, V.7.

HIS Excellency the Governor in Executive Council has been pleased to approve, under section 31 (4) of the Land Act, 1933-1977, of the amendment of Class "A" Reserve No. 7927 (at Collie) "Parklands and Recreation" to comprise the area surveyed and shown on Lands and Surveys Diagram 56676 and of its area being established at about 25.5775 hectares, accordingly. (Plan Collie Regional).

F. W. BYFIELD,
Under Secretary for Lands.

PARKS AND RESERVES ACT, 1895.

Kings Park Board.

Appointment of President.

Department of Lands and Surveys,
Perth, 19th January, 1979.

File No. 1521/90, V.8.

HIS Excellency the Governor in Executive Council has, under the provision of the Parks and Reserves Act, 1895, been pleased to appoint Sir Thomas Edward Jewell Wardle President of the Board, to control and manage Class "A" Reserve 1720 (Kings Park), for a term commencing 16th January, 1979, and terminating 15th October, 1981.

F. W. BYFIELD.
Under Secretary for Lands.

STATE HOUSING ACT, 1946.

Cancellation of Dedication.

Department of Lands and Surveys,
Perth, 19th January, 1979.

Corres. No. 847/44, V.4.

IT is hereby notified that His Excellency the Governor in Executive Council has been pleased to cancel under the provisions of the State Housing Act, 1946, the dedication of the lands described in the following Schedule:—

F. W. BYFIELD,
Under Secretary for Lands.

Schedule.

Location or Lot No.; Corres. No.
Canning Location 1707; 619/57.
Canning Location 1709; 619/57.
Cockburn Sound Location 1831; 1563/56.
Swan Location 6755; 2506/58.
Collie Lot 27; 5919/48.

SUBURBAN LAND.

Plantagenet Locations 7351 and 7426.

Department of Lands and Surveys,
Perth, 19th January, 1979.

Corres. No. 1628/78.

HIS Excellency the Governor has been pleased to approve under section 10 of the Land Act, 1933-1977, of Plantagenet Locations 7351 and 7426 being set apart as Suburban Land. (Plan A12-4 and A13-4) (Marconi Road and Jalan Street.)

F. W. BYFIELD,
Under Secretary for Lands.

NAMING OF STREET.

Shire of Bridgetown-Greenbushes.

Department of Lands and Surveys,
Perth, 19th January, 1979.

Corres. No. 1986/74.

IT is hereby notified for general information that His Excellency the Governor in Executive Council has been pleased to approve under section 10 of the Land Act, 1933-1977, of the name Holdsworth Road being applied to the whole of the partly surveyed road and portion of surveyed road commencing at the southern boundary of Hester Townsite and extending generally northward along the western boundary of Hester Lots 54 and 50 (Reserve No. 21412), again along the western boundary of Lot 54 and vacant Crown land to terminate at a line in prolongation southwestward of the southernmost northwestern boundary of the said Crown land. (Public Plan Hester Townsite.)

F. W. BYFIELD.
Under Secretary for Lands.

NAMING OF STREET.

Shire of Kellerberrin.

Department of Lands and Surveys,
Perth, 19th January, 1979.

Corres. No. 559/71.

IT is hereby notified for general information that His Excellency the Governor in Executive Council has been pleased to approve under section 10 of the Land Act, 1933-1977, of the name McClelland Road being applied to the surveyed road and Road No. 4426 commencing at the northern side of McWhirter Road and extending northward along the western boundary of Avon Location 9063, through Location 15052 and along the western boundary of Location 13307 to terminate at the southern side of Benderine Road. (Public Plan Kellerberrin 1:50 000.)

F. W. BYFIELD.
Under Secretary for Lands.

NAMING OF STREETS.

Shire of Serpentine-Jarrahdale.

Department of Lands and Surveys,
Perth, 19th January, 1979.

Corres. No. 1189/59, V.2.

IT is hereby notified for general information that His Excellency the Governor in Executive Council has been pleased to approve under section 10 of the Land Act, 1933-1977, of the definition of the road names shown in red on Lands and Surveys Miscellaneous Plan No. 940, situated within the Shire of Serpentine-Jarrahdale. (Public Plans F189-4, F190-4, F192-4, F206-4, F208-4, F221-4, F222-4, F223-4, F224-4, F237-4, F239-4, F240-4, F253-4, F254-4, F256-4, K193-4, K209-4, K225-4, K241-4, K256-4, 341C/40, 380B/40 Jarrahdale and Mundijong Townsites, Wellard SE, SW, and NE 1:25 000 and Kelmscott SW 1:25 000.)

F. W. BYFIELD.
Under Secretary for Lands.

CHANGE OF NAME OF STREETS.

Shire of Northam.

Department of Lands and Surveys,
Perth, 19th January, 1979.

Corres. No. 2935/64.

IT is hereby notified for general information that His Excellency the Governor in Executive Council has been pleased to approve, under section 10 of the Land Act, 1933-1977, of the change of name of Grass Valley-Jennapullin Road to Jennapullin Road, Grass Valley-Southern Brook Road to Grass Valley North Road, Meenaar-Southern Brook Road to Meenaar Road, Chitibin Siding Road to Chitibin Road, Frenches Siding Road to Frenches Road, Clackline-Spencers Brook Road to Spencers Brook Road, Dumbarton-Irishtown Road to Dumbarton Road and Corolin-Mokine Road to Mokine Road, all as shown in green on Miscellaneous Plan No. 801. (Public Plans 2A/40, 27B/40 and Northam 40 Sheets 1, 2, 3 and 4.)

F. W. BYFIELD.
Under Secretary for Lands.

NAMING OF LOCALITY.

Shire of Armadale-Kelmscott.

Department of Lands and Surveys,
Perth, 19th January, 1979.

Corres. No. 3550/77.

IT is hereby notified for general information that His Excellency the Governor in Executive Council has been pleased to approve, under section 10 of the Land Act, 1933-1977, of the naming of the locality of Karragullen, in the Shire of Armadale-Kelmscott, as shown bordered in green and blue on Miscellaneous Plan No. 941.

F. W. BYFIELD.
Under Secretary for Lands.

AMENDMENT OF THE BOUNDARIES OF THE LOCALITY OF ROLEYSTONE.

Shire of Armadale-Kelmscott.

Department of Lands and Surveys,
Perth, 19th January, 1979.

Corres. No. 3550/77.

IT is hereby notified for general information that His Excellency the Governor in Executive Council has been pleased to approve, under section 10 of the Land Act, 1933-1977, of the amendment of the boundaries of the locality of Roleystone, in the Shire of Armadale-Kelmscott, to exclude the area shown bordered in green on Miscellaneous Plan No. 941.

F. W. BYFIELD,
Under Secretary for Lands.

LAND ACT, 1933-1977.

Reappraisal of Town and Suburban Lots.

Corres. No. 3999/29.

IT is hereby notified for general information that under the provisions of the Land Act, 1933-1977, and the Regulations thereunder governing the leasing of Town and Suburban lands the Honourable the Minister for Lands has approved the reappraisal of the undermentioned lot as from the 1st April, 1979.

F. W. BYFIELD,
Under Secretary for Lands.

Town; Lot; Lease; Unimproved Capital Value, Previous; Reappraised; Lessee.

Kukerin; 11; 613/153; \$70.00; \$300.00; K. A. and A. M. Driscoll.

Department of Lands and Surveys,
Perth, 19th January, 1979.

IT is hereby notified for general information that the Land Board has determined that the following application for land shall be granted.

Kalbarri Lot 466, containing 1 hectare and to be leased for the purpose of "Camping, Chalets or Cabins, and Caravan Park", to Ian Douglas Booth and Jill Elizabeth Ann Booth both of Anchorage Holiday Resort, Kalbarri, W.A.

Augusta Lots to be leased for the purpose of "Light Industry".

Augusta Lot 452 to Harry Martin Challis, Harry James Challis, Eleanor Mary Challis and Kaye Leslie Challis all of P.O. Box 1, Augusta, W.A.

Augusta Lots 592 and 593 to Peter James Rossitter Hart and Margaret Rose Hart both of Bussell Highway, Karridale, W.A.

Augusta Lots 596 and 597 to Lindsay Gordon Hart and Vida Bunbury Hart both of 3 Malloy Street, Augusta, W.A.

Jilbadji Location 966, situated approximately 17 kilometres east of Southern Cross and containing 1 503 hectares, to Bruno Divitini, Alfred Luigi Divitini and John David Divitini all C/- P.O. Box 67, Southern Cross, W.A.

F. W. BYFIELD,
Under Secretary for Lands.

LAND ACT, 1933-1977.

Land Release.

Department of Lands and Surveys,
Perth, 19th January, 1979.

File No. 1713/63.

HIS Excellency the Governor in Executive Council has been pleased to approve under section 45A of the Land Act, 1933-1977, of Kalgoorlie lot 3394 being made available for sale in fee simple at the

purchase price of five hundred dollars (\$500.00) and subject to the payment for improvements at valuation, in cash, should the successful applicant be other than the former lessee.

Applications must be lodged at the Department of Lands and Surveys, Perth.

(Plan Kalgoorlie-Boulder 29.36 (Cannington Street).)

F. W. BYFIELD,
Under Secretary for Lands.

LAND ACT, 1933-1977.

Land Release.

Department of Lands and Surveys,
Perth, 19th January, 1979.

File No. 1628/78.

HIS Excellency the Governor in Executive Council has been pleased to approve under section 45A of the Land Act, 1933-1977, of Plantagenet Location 7351 and 7426 being made available for sale in fee simple at the purchase price of one dollar (\$1.00) per Location.

If there are more applications than one for the Locations, the application to be granted will be decided by the Land Board.

(Plan A12-4 and A13-4, (Marconi Road and Jalan Street).)

F. W. BYFIELD,
Under Secretary for Lands.

LAND ACT, 1933-1977.

Land Release.

Department of Lands and Surveys,
Perth, 19th January, 1979.

File No. 2110/78.

HIS Excellency the Governor in Executive Council has been pleased to approve under section 45A of the Land Act, 1933-1977 of Boulder Lot 306 being made available for sale in fee simple for "Residential Purposes" at the purchase price of five hundred dollars (\$500.00) and subject to the following conditions:—

- (a) The purchaser shall erect on the lot purchased a residence to comply with Local Authority By-laws within four (4) years from the due date of the first instalment. If this condition has not been complied with in the time prescribed, the land may be absolutely forfeited together with all purchase money and fees that may have been paid.

On payment of the first instalment of purchase money a license will be available, on application, upon which a mortgage can be registered. A Crown Grant (freehold) will not issue until the purchaser has complied with the building condition. A holder of a license may apply to the Minister for Lands for permission to transfer a license.

- (b) Subject to the payment for improvements at valuation, in cash.
- (c) Applications, accompanied by a deposit of \$50.00 must be lodged at the Department of Lands and Surveys, Perth.
- (d) Balance of purchase money shall be paid within twenty-four months of the date of approval of application by eight (8) equal quarterly instalments on the first days of January, April, July and October in each year. The first instalment of purchase money shall become due and payable on the first day of the quarter next following the date of approval of application, the Crown Grant fee being payable with the last instalment of purchase money: Provided that amounts paid during the twelve months commencing on the first day of the quarter next following the date of approval of application shall be interest free but all moneys outstanding after that period

shall be subject to interest at a rate of 10% per annum calculated at quarterly rests on the balance outstanding at the end of the previous quarter. Such interest shall be due and payable with the prescribed instalment. Nothing shall prevent the balance of purchase money and fees being paid at an earlier date should the purchaser so desire but a Crown Grant shall not issue until the conditions under which the lot was made available for sale have been fulfilled.

A person in the employ of the State must apply through the Under Secretary for Lands for the Governor's permission to hold this land. Written approval of the Permanent Head concerned should accompany such application.

If there are more applications than one for the lot the application to be granted will be decided by the Land Board.

(Plan Kalgoorlie Boulder 29.34 (Davis Street).)

F. W. BYFIELD,
Under Secretary for Lands.

WITHDRAWN FROM SALE.

Halls Creek Lots 336, 337 and 340.

Department of Lands and Surveys,
Perth, 19th January, 1979.

Corres. No. 421/55.

IT is hereby notified for general information that Halls Creek Lots 336, 337 and 340 have been withdrawn from sale under section 45A of the Land Act, 1933-1977.

F. W. BYFIELD,
Under Secretary for Lands.

APPLICATIONS FOR LEASING.

Department of Lands and Surveys,
Perth, 19th January, 1979.

Corres. No. 2994/78.

APPLICATIONS are invited under section 117 of the Land Act, 1933-1977, for the leasing of Lake King Lot 162 containing an area of approximately 1.88 hectares for the purpose of "Caravan Park" for a term of 21 years at a rental of \$100.00 per annum.

Intending applicants shall submit with their application an outline plan drawn to scale, showing development proposals.

The Minister for Lands reserves the right to refuse any application on the grounds that the proposed development is inadequate or unsuitable.

On completion of substantial development to the satisfaction of the Minister for Lands the lessee may surrender his lease in order that the land may be made available in freehold. In this regard it is advised that the lessee should not anticipate freehold title before providing full details of contemplated development for departmental examination and approval. The price for the land shall be \$1 000.00 and shall remain valid for a period of 3 years from this date.

The land is made available for leasing subject to the following conditions—

- (1) The land shall not be used for any purpose other than "Caravan Park" without the prior approval in writing of the Minister for Lands.

- (2) The lessee shall commence construction within nine (9) months and thereafter continue construction and complete and operate the works within two (2) years from the date of the commencement of the lease.
- (3) All buildings, erections, paving, drainage and other works shall be to the approval of the Local Authority and the lessee shall perform, discharge and execute all requisitions and works unto the demised land as are or may be required by any local or public authority operating under any statute, by-law or regulation.
- (4) The only residence permitted will be that of the Lessee or a Manager or Manager/Caretaker.
- (5) The lessee shall maintain existing and future improvements to the satisfaction of the Minister for Lands.
- (6) All frontages shall be treated and maintained to give an appearance aesthetically pleasing consistent with the purpose of the lease according to a plan submitted to the Minister for Lands.
- (7) The lessee shall not without the previous consent in writing of the Minister for Lands assign, transfer, mortgage, sublet or part with the possession of the demised land.
- (8) The lessee shall not apply for a licence to sell liquor without the prior written consent of the Minister. In the event of the granting of such a licence the rent shall be subject to immediate reappraisal.
- (9) The rent shall be subject to reappraisal at the end of the seventh and fourteenth year of the term.
- (10) The lessee shall indemnify the Minister against all claims for damage to property or persons arising from the use of the land.
- (11) Compensation shall not be payable to the lessee in respect of any improvements effected by him on the demised land and remaining thereon at the expiration or earlier determination of the lease.
- (12) It shall be lawful for the lessee at any time within the three calendar months immediately following the expiration of the term or earlier determination of the lease, to take down, remove, and carry away any buildings, structures, improvements and plant the property of the lessee.
- (13) On determination of the lease, the lessee shall fill in, consolidate and level off any unevenness, excavation or hole caused by him during the term of the lease or by removal of his improvements and shall leave the demised land in a clean, neat and tidy condition to the satisfaction of the Minister for Lands and shall remove any or all waste matter as required by the Minister.

A person in the employ of the State must apply through the Under Secretary for Lands for the Governor's permission to hold this land. Written approval of the Permanent Head concerned should accompany such application.

Applications must be lodged at the Department of Lands and Surveys, Perth on or before Wednesday, 21st February, 1979 accompanied by a deposit of \$53.50.

All applications lodged on or before that date will be treated as having been received on the closing date, and if there are more applications than one for the lot, the application to be granted will be decided by the Land Board.

This lot is made available subject to survey.
(Plan Lake King 37.17.)

F. W. BYFIELD,
Under Secretary for Lands.

LOCAL GOVERNMENT ACT, 1960-1978.

Department of Lands and Surveys,
Perth, 19th January, 1979.

IT is hereby declared that, pursuant to the resolution of the City of South Perth passed at a meeting of the Council held on or about March 9, 1978 the undermentioned lands have been set apart, taken, or resumed under section 17 of the Public Works Act, 1902, for the purpose of a new road, that is to say:—

South Perth.

1647/78 (MR 1167) MRD 41/128A.

Road No. 123 (Widenings of Part). Those portions of Canning Location 37 as delineated and coloured dark brown on Original Plan 14378.

410 square metres being resumed from Canning Location 37.

(Notice of intention to Resume gazetted November 17, 1978.)

(Public Plans Perth 2000 13.18 and 13.17.)

IT is hereby declared that, pursuant to the resolution of the City of South Perth passed at a meeting of the Council held on or about July 6, 1978 the undermentioned lands have been set apart, taken, or resumed under section 17 of the Public Works Act, 1902, for the purpose of a new road, that is to say:—

South Perth.

953/78 (R.5811).

Road No. 16127 (Henley Street). A strip of land, 20.12 metres wide, widening at its terminus, commencing at the eastern terminus of the present surveyed road along the northern boundary of Canning Location 2006 (Reserve No. 28057) and extending as delineated and coloured mid and dark brown on Lands and Surveys Diagram 83115 eastward along portion of the northern boundary of that Reserve to terminate at the western and northern sides of a surveyed road (Abjornson Street) as shown on the said Diagram.

1 253 square metres being resumed from Canning Location 37.

(Public Plan Perth 2000 BG 34 14.19.)

IT is hereby declared that, pursuant to the resolution of the Town of Claremont passed at a meeting of the Council held on or about December 15, 1976 the undermentioned lands have been set apart, taken, or resumed under section 17 of the Public Works Act, 1902, for the purpose of a new road, that is to say:—

Claremont.

3272/76 (R. 5818).

Road No. 16132 (Gugeri Street). (i) A strip of land, varying in width, commencing at a line in prolongation, eastward, of the northern side of a surveyed road (Melville Street) and extending, as surveyed, northeastward, along a southeastern boundary of Railway Reserve to terminate at a line in prolongation north westward of the southern side of a surveyed road (Chancellor Street).

(ii) (Widening of Part) That portion of Railway Reserve as delineated and coloured dark brown on Original Plan 14268.

(Public Plan Perth 2000 9.22.)

IT is hereby declared that, pursuant to the resolution of the Town of Kwinana passed at a meeting of the Council held on or about February 21, 1978 the undermentioned lands have been set apart, taken, or resumed under section 17 of the Public Works Act, 1902, for the purpose of a new road, that is to say:—

Kwinana.

13535/99, V.3. (R.5792).

Road No. 789 (Abercrombie Road) (Widening of Parts). Those portions of Kwinana Lot 169 and vacant Crown land as delineated and coloured mid and dark brown on Lands and Surveys Diagram 82949.

149 square metres being resumed from Kwinana Lot 169.

(Public Plan F218-4.)

(3)—82121

IT is hereby declared that, pursuant to the resolution of the Shire of Boddington passed at a meeting of the Council held on or about August 22, 1978 the undermentioned lands have been set apart, taken, or resumed under section 17 of the Public Works Act, 1902, for the purpose of a new road, that is to say:—

Boddington.

1871/98, V.2 (R.5748).

Road No. 688 (Crossman Road) (Addition of Part). That portion of vacant Crown land as delineated and coloured dark brown on Lands and Surveys Diagram 82646.

(Public Plan 379D/40C4.)

IT is hereby declared that, pursuant to the resolution of the Shire of Harvey passed at a meeting of the Council held on or about June 26, 1968 the undermentioned lands have been set apart, taken, or resumed under section 17 of the Public Works Act, 1902, for the purpose of a new road, that is to say:—

Harvey.

594/56 (R. 5813).

Road No. 16128 (Wellington Dam Road). A strip of land, varying in width, commencing at the southwestern boundary of Wellington Location 3055 and extending as surveyed and as delineated and coloured dark brown on Original Plan 14315 generally northward and northeastward through that Location and Location 3041 to terminate at the northern boundary of the last mentioned Location.

2 474 square metres being resumed from Wellington Location 3055.

8 836 square metres being resumed from Wellington Location 3041.

(Public Plan 411B/40 2D.)

IT is hereby declared that, pursuant to the resolution of the Shire of Kojonup passed at a meeting of the Council held on or about October 10, 1977 the undermentioned lands have been set apart, taken or resumed under section 17 of the Public Works Act, 1902, for the purpose of a new road, that is to say:—

Kojonup.

3373/77 (R.5808).

Road No. 6406 (Carlecatup North Road). (i) (Extension). A strip of land, 20.12 metres wide, commencing at the northern terminus of the present road at the southeastern corner of Kojonup Location 5473 and extending as surveyed northward along the eastern boundaries of that Location and the southwestern severance of Location 6407 thence northwestward along the northeastern boundary of that severance to terminate at the southeastern side of Road No. 285 at the northernmost corner of the said location.

(ii) (Widenings of Parts). Those portions of Kojonup Locations 3280 and 2778 as delineated and coloured dark brown on Lands and Surveys Diagram 83072.

498 square metres being resumed from Kojonup Location 3280.

424 square metres being resumed from Kojonup Location 2778.

(Public Plan Carlecatup 1 : 50 000.)

IT is hereby declared that, pursuant to the resolution of the Shire of Kojonup passed at a meeting of the Council held on or about September 23, 1977 the undermentioned lands have been set apart, taken, or resumed under section 17 of the Public Works Act, 1902, for the purpose of a new road, that is to say:—

Kojonup.

3220/77 (R.5810).

Road No. 16126 (Carlecatup North Road). (i) A strip of land, 20.12 metres wide, commencing at a line in prolongation eastward of the northern boundary of Kojonup Location 5077 and extending,

as surveyed, generally southeastward along the northeastern boundaries of that location to terminate at a line in prolongation eastward of the southern boundary of the said location.

(ii) (Widening of Part). That portion of Kojonup Location 3090 as delineated and coloured dark brown on Lands and Surveys Diagram 83086.

2 383 square metres being resumed from Kojonup Location 3090.

(Public Plan Woodanilling 1 : 50 000.)

IT is hereby declared that, pursuant to the resolution of the Shire of Kojonup passed at a meeting of the Council held on or about September 23, 1977 the undermentioned lands have been set apart, taken, or resumed under section 17 of the Public Works Act, 1902, for the purpose of a new road, that is to say:—

Kojonup.

3221/77 (R.5809).

Road No. 6406 (Carlecatup North Road).

(i) (Widening of Part). That portion of Kojonup Location 6407 as delineated and coloured dark brown on Lands and Surveys Diagram 83046.

2 090 square metres being resumed from Kojonup Location 6407.

(Public Plan Carlecatup 1 : 50 000.)

IT is hereby declared that, pursuant to the resolution of the Shire of Kojonup passed at a meeting of the Council held on or about 29th September, 1977 the undermentioned lands have been set apart, taken, or resumed under section 17 of the Public Works Act, 1902, for the purpose of a new road, that is to say:—

Kojonup.

3361/77 (R.5812).

Road No. 10068 (Wandoora Road) (i) Extension). A strip of land, 20.12 metres wide, commencing at western terminus of the present road at the northern corner of Nelson Location 351 and extending, as surveyed northwestward and northward along the southwestern and western boundary of that location to terminate at the northwestern corner of the said Location.

(ii) (Widening of Part). That portion of Nelson Location 6390 as delineated and coloured dark brown on Lands and Surveys Diagram 83048.

4 808 square metres being resumed from Nelson Location 6390.

(Public Plan 437D/40 A4.)

IT is hereby declared that, pursuant to the resolution of the Shire of Manjimup passed at a meeting of the Council held on or about 15th November, 1978 the undermentioned lands have been set apart, taken, or resumed under section 17 of the Public Works Act, 1902, for the purpose of a new road, that is to say:—

Manjimup.

2034/22 (R.5819).

Road No. 16133. (i) A strip of land, varying in width, commencing at a line in prolongation southwestward of the northern severance of Nelson Location 9406 and extending as surveyed generally southward along the western boundaries of that severance to terminate at a line in prolongation northwestward of the northeastern side of a surveyed road at the southwestern corner of the said severance.

(ii) (Widening of Part). That portion of Nelson Location 9406 as delineated and coloured dark brown on Lands and Surveys Diagram 63013.

837 square metres being resumed from Nelson Location 9406.

(Public Plan 442B/40 F1.)

IT is hereby declared that, pursuant to the resolution of the Shire of Manjimup passed at a meeting of the Council held on or about 18th February, 1977 the undermentioned lands have been set apart, taken, or resumed under section 17 of the Public Works Act, 1902, for the purpose of a new road, that is to say:—

Manjimup.

1306/77 (MR 1168) MRD 91/412.

Road No. 7832 (Vasse Highway) (Extension). A strip of land, varying in width, commencing at the western terminus of the present road at the western boundary of Nelson Location 6785 and extending as delineated and coloured dark brown on Original Plans 14314 and 14313 generally, southwestward through State Forest No. 36 to terminate at the northeastern side of a surveyed road at the northern corner of Location 8952.

State Forest No. 36 is hereby reduced by 8.959 5 hectares accordingly.

(Public Plan 442C/40 D3.)

IT is hereby declared that, pursuant to the resolution of the Shire of Morawa passed at a meeting of the Council held on or about November 29, 1977 the undermentioned lands have been set apart, taken, or resumed under section 17 of the Public Works Act, 1902, for the purpose of a new road, that is to say:—

Morawa.

547/78 (R.5816).

Road No. 16130. (i) A strip of land, 20.12 metres wide, commencing at the northeastern side of a surveyed road at the southwestern corner of the northwestern severance of Victoria Location 8038 and extending as surveyed eastward, northeastward and northward along the southern, southeastern and eastern boundaries of that severance to terminate at the northeastern corner of the said severance.

(ii) (Widenings of Part). Those portions of Victoria Location 8038 as delineated and coloured dark brown on Lands and Surveys Diagram 83097.

7 170 square metres being resumed from Victoria Location 8038.

(Public Plan 128/80 CD4.)

IT is hereby declared that, pursuant to the resolution of the Shire of Mundaring passed at a meeting of the Council held on or about June 12, 1978 the undermentioned lands have been set apart, taken, or resumed under section 17 of the Public Works Act, 1902, for the purpose of a new road, that is to say:—

Mundaring.

9783/09 (R.5822).

Road No. 3676 (Phillips Road) (Widening of Part). That portion of Swan Location 97 as delineated and coloured dark brown on Lands and Surveys Diagram 83063.

2 000 square metres being resumed from Swan Location 97.

(Public Plan: M 149-4 and M 165-4.)

IT is hereby declared that, pursuant to the resolution of the Shire of Northam passed at a meeting of the Council held on or about October 26, 1977 the undermentioned lands have been set apart, taken, or resumed under section 17 of the Public Works Act, 1902, for the purpose of a new road, that is to say:—

Northam.

3627/77 (R.5798).

Road No. 6962 (Leeder Road) (Extension). A strip of land 20.12 metres wide, widening at its commencement, commencing at the northwestern side and northeastern terminus of the present road at the southeastern boundary of Warranine Suburban Lot 156 and extending as delineated and coloured dark brown on Lands and Surveys Diagram 82898 through those portions of Suburban Lot 156 and Mokine Agricultural Area Lot 23 to terminate at the southeastern side of Road No. 13230 at the northeastern corner of Suburban Lot 117.

1.4375 hectares being resumed from Mokine Agricultural Area Lot 230.

196 square metres being resumed from Warranine Sub Lot 156.

(Public Plan Northam 40 Sheet 3.)

IT is hereby declared that, pursuant to the resolution of the Shire of Northam passed at a meeting of the Council held on or about February 12, 1976 the undermentioned lands have been set apart, taken, or resumed under section 17 of the Public Works Act, 1902, for the purpose of a new road, that is to say:—

Northam.

3964/00 (R.5608).

Road No. 1361 (Beering Road) (Deviation of Parts). Those portions of Avon Locations 493, 796 and 988 as delineated and coloured dark brown on Lands and Surveys Diagram 82465.

59 square metres being resumed from Avon Location 493.

575 square metres being resumed from Avon Location 988.

2 418 square metres being resumed from Avon Location 796.

(Public Plan Northam 40 Sheet 1.)

IT is hereby declared that, pursuant to the resolution of the Shire of Port Hedland passed at a meeting of the Council held on or about November 23, 1978 the undermentioned lands have been set apart, taken, or resumed under section 17 of the Public Works Act, 1902, for the purpose of a new road, that is to say:—

Port Hedland.

2594/74 (R.5815).

Road No. 16129 (Stirrupiron Street). (i) A strip of land 20.12 metres wide, widening in parts, commencing at the northeastern side of Road No. 6940 at the northwestern corner of Port Hedland Lot 1627 and extending as surveyed, northeastward along the northwestern boundary of that Lot thence southeastward along the northeastern boundary of the said Lot thence again northeastward through Crown land and along the northwestern boundary of Lot 1390 (Reserve No. 30094) to terminate at the northeastern corner of the last mentioned Lot.

(ii) (Deviation of Part). A strip of land, 20.12 metres wide, widening in parts leaving the northeastern side of the present road at a southeastern boundary of Lot 2047 (Reserve No. 30288) and extending as delineated and coloured dark brown on Lands and Surveys Diagram 82930 northeastward along portion of a southeastern boundary of that Lot thence southeastward through vacant Crown land to rejoin the northwestern side of the present road as shown on the said Diagram.

(Public Plan Port Hedland Regional 6.6.)

IT is hereby declared that pursuant to the resolution of the Shire of Ravensthorpe passed at a meeting of the Council held on or about June 19, 1978 the undermentioned lands have been set apart, taken, or resumed under section 17 of the Public Works Act, 1902, for the purpose of a new road, that is to say:—

Ravensthorpe.

2106/78 (R.5821).

Road No. 16134 (West River Road). (i) A strip of land, 60.35 metres wide, commencing at a line in prolongation northeastward of the northwestern boundary of Kent Location 1688 and extending, as surveyed, southeastward along the northeastern boundary of that location to terminate at a line in prolongation northeastward of the southeastern boundary of the said Location.

(ii) (Widening of Part). That portion of Kent Location 1688 as delineated and coloured dark brown on Lands and Surveys Diagram 83093.

8.5860 hectares being resumed from Kent Location 1688.

(Public Plan 420/80 A2.)

IT is hereby declared that, pursuant to the resolution of the Shire of Serpentine-Jarrahdale passed at a meeting of the Council held on or about August 30, 1977, the undermentioned lands have been set apart, taken, or resumed under section 17 of the Public Works Act, 1902, for the purpose of a new road, that is to say:—

Serpentine-Jarrahdale.

8350/19 (R.5820).

Road No. 4247 (Larsen Road) (Widening of Part). That portion of Wungong Lot 103 (Reserve No. 17372) as delineated and coloured dark brown on Lands and Surveys Diagram 83052.

Reserve No. 17372 is hereby reduced by 80 square metres accordingly.

(Public Plan K209-4.)

IT is hereby declared that, pursuant to the resolution of the Shire of Swan passed at a meeting of the Council held on or about July 24, 1978 the undermentioned lands have been set apart, taken, or resumed under section 17 of the Public Works Act, 1902, for the purpose of a new road, that is to say:—

Swan.

1490/78 (R.5817).

Road No. 16131 (Clenton Road). (i) A strip of land, varying in width, commencing at a line in prolongation eastward of the northern boundary of Lot 119 of Swan Location 1316 (Land Titles Office Plan 7501) and extending as surveyed, generally southward along the eastern boundaries of that lot to terminate at a line in prolongation eastward of the southern boundary of the said lot.

(ii) (Widening of Part) that portion of Swan Location 1316 as delineated and coloured dark brown on Lands and Surveys Diagram 83031.

540 square metres being resumed from Swan Location 1316.

(Public Plan Swan 10000 BG 35/6.3.)

And whereas His Excellency the Governor has declared that the said lands have been set apart, taken, or resumed for the purpose of the said roads, and that plans of the said lands might be inspected at the Department of Lands and Surveys, Perth, it is hereby notified that the lands described above are roads within the meaning of the Local Government Act, 1960, subject to the provisions of the said Act.

Dated this 10th day of January, 1979.

By Order of His Excellency,

D. J. WORDSWORTH,
Minister for Lands.

LOCAL GOVERNMENT ACT, 1960-1978.

Department of Lands and Surveys,
Perth, 19th January, 1979.

IT is hereby declared that, pursuant to the resolution of the Shire of Albany passed at a meeting of the Council held on or about 16th June, 1978 the undermentioned lands have been set apart, taken, or resumed under section 17 of the Public Works Act, 1902, for the purpose of a new road, that is to say:—

Albany.

5066/53 (R.5688).

Road No. 16059 (Regazetta). A strip of land varying in width commencing at the western boundary of Reserve No. 878 and extending as delineated and coloured dark brown on Original Plan 10082 generally eastward, northeastward and northward through that Reserve to terminate within the said Reserve as shown on the said Plan.

Reserve No. 878 is hereby reduced by 3.2274 hectares accordingly.

(Public Plan 450/80.)

(The notice which appeared at page 3124 of the *Government Gazette* dated 25th August, 1978 is hereby superseded.)

IT is hereby declared that, pursuant to the resolution of the Shire of Augusta-Margaret River passed at a meeting of the Council held on or about 22nd July, 1976 the undermentioned lands have been set apart, taken, or resumed under section 17 of the Public Works Act, 1902, for the purpose of a new road, that is to say:—

Augusta-Margaret River.

3810/76 (MR 1143), MRD 42/174-A.

Road No. 331 (Bussell Highway) (Regazettal) (Widenings and Deviation of Parts). Those portions of Sussex Locations 1297, 3961, 4024, 968 and 1552 as delineated and coloured dark brown on Original Plans 14158 and 14159.

Road No. 8942 (Widenings and Deviation of Parts). Those portions of Sussex Locations 4327 and 3926 as delineated and coloured dark brown on Original Plans 14159 and 14160.

1.651 8 hectares being resumed from Sussex Location 4024.

4 013 square metres being resumed from Sussex Location 1297.

567 square metres being resumed from Sussex Location 3961.

6 575 square metres being resumed from Sussex Location 1552.

1.169 3 hectares being resumed from Sussex Location 968.

6 303 square metres being resumed from Sussex Location 4327.

3.478 8 hectares being resumed from Sussex Location 3926.

(Notice of Intention to Resume gazetted 30th June, 1978.)

(Public Plan 440 D/40.)

(The notice which appeared at page 3124 of the *Government Gazette* dated 25th August, 1978 is hereby superseded.)

And whereas His Excellency the Governor has declared that the said lands have been set apart, taken, or resumed for the purpose of the said roads, and that plans of the said lands might be inspected at the Department of Lands and Surveys, Perth, it is hereby notified that the lands described

above are roads within the meaning of the Local Government Act, 1960, subject to the provisions of the said Act.

Dated this 16th day of August, 1978.

By Order of His Excellency,

JUNE CRAIG,
Acting Minister for Lands.

LOCAL GOVERNMENT ACT, 1960-1978.

Department of Lands and Surveys,
Perth, 19th January, 1979.

IT is hereby declared that, pursuant to the resolution of the Shire of Dardanup passed at a meeting of the Council held on or about January 26, 1977 the undermentioned lands have been set apart, taken, or resumed under section 17 of the Public Works Act, 1902, for the purpose of a new road, that is to say:—

Dardanup.

779/77 (R.5667).

Road No. 2429 (Ferguson Road) (Widenings and Deviation of Part). Those portions of Wellington Locations 542 and 634 as delineated and coloured mid brown on Original Plan 14098.

41 square metres being resumed from Wellington Location 542.

1.166 9 hectares being resumed from Wellington Location 634.

(Public Plan 411D/40.)

And whereas His Excellency the Governor has declared that the said lands have been set apart, taken, or resumed for the purpose of the said roads, and that plans of the said lands might be inspected at the Department of Lands and Surveys, Perth, it is hereby notified that the lands described above are roads within the meaning of the Local Government Act, 1960, subject to the provisions of the said Act.

Dated this 21st day of June, 1978.

By Order of His Excellency,

JUNE CRAIG,
Acting Minister for Lands.

ERRATUM.

PARKS AND RESERVES ACT, 1895-1978.

IN *Government Gazette* No. 90 dated 22nd December, 1978, an error appeared under the above heading on page 4812. In the Schedule to Section 16, 20 (1)—

(c) Parking on a road, where No Standing	20
(d) Parking while person in charge is not in Park	10
should read,	
(b) Parking on a road, where No Standing	20
(c) Parking while person in charge is not in Park	10

BUSH FIRES ACT, 1954-1977.

(Section 12.)

Appointment of Bush Fire Liaison Officers.

Bush Fires Board,
Perth, 17th January, 1979.

Corres. No. 38.

IT is hereby notified that the Hon. Minister administering the Bush Fires Act, 1954-1977, has approved of the appointment of Murray Owen Bowles, Olaf Wichmann and Peter Godfrey Jordan as Fire Liaison Officers for the whole of the State of Western Australia.

J. A. W. ROBLEY,
Superintendent.

TOWN PLANNING AND DEVELOPMENT ACT, 1928 (AS AMENDED).

Town Planning Department,
Perth, 16th January, 1979.

T.P.D. 910/98.

IT is hereby notified for public information that His Excellency the Governor in Executive Council has been pleased to re-appoint under the provisions of section 3 of the Town Planning and Development Act, 1928 (as amended), Ivo David Carr as Town Planning Commissioner for a period of one year as from the 13th December, 1978.

W. A. TAVEIRA,
Secretary, Town Planning Board.

**TOWN PLANNING AND DEVELOPMENT
ACT, 1928 (AS AMENDED).**

**Advertisement of Approved Town Planning Scheme
Amendment.**

City of Melville Town Planning Scheme
No. 2—Amendment Nos. 134 and 173.

T.P.B. 853/2/17/5, Pt. 134, 173.

IT is hereby notified for public information, in accordance with section 7 of the Town Planning and Development Act, 1928 (as amended) that the Minister for Urban Development and Town Planning approved the City of Melville Town Planning Scheme Amendment on the 12th January, 1979 (Amendment No. 134) and 15th January, 1979 (Amendment No. 173) for the purpose of:—

Amendment No. 134—Rezoning Lot 295 Kishorn Road, Applecross from G.R.4, to Local Office.

Amendment No. 173—Amending the Scheme Text as follows:—

1. Inserting a new definition to be numbered 1.83 (a) to read:—1.83 (a) Nursery-Plants, means land and ancillary buildings used for the extensive propagation, growing, storing, displaying and/or cultivation of trees, shrubs, flowers and any other types of flora and site development in industrial areas shall comply with the provisions of Clauses 4.30 (2) and (3), 4.32, and 4.34 of this Scheme.
2. Amending the use/class table by inserting below the use class "Night Clubs" the words "Nursery-Plants" opposite which the letter "X" shall be inserted under all zone columns with the exception of "Local Shopping" and "District Shopping" under which shall be inserted the letters "IP" (and "AA" respectively) "light industry" and "general industry" under which shall be inserted the letters "AA" and "special business" under which shall be inserted the letter "P".

Under the righthand end of the USE/CLASS TABLE shall be inserted the comments "In local business areas such uses are permitted in conjunction with normal florist shop activities."

J. F. HOWSON,
Mayor.

R. H. FARDON,
Town Clerk.

**TOWN PLANNING AND DEVELOPMENT
ACT, 1928 (AS AMENDED).**

**Advertisement of Approved Town Planning
Scheme Amendment.**

Town of Canning Town Planning Scheme
No. 16—Amendment Nos. 143, 145, 147, 150.

T.P.B. 853/2/16/18, Pts. 143, 145, 147 and 150.

IT is hereby notified for public information, in accordance with section 7 of the Town Planning and Development Act, 1928 (as amended) that the Minister for Urban Development and Town Planning approved the Town of Canning Town Planning Scheme Amendment on the 15th January, 1979 for the purpose of Amending the Scheme as follows:—

Amendment No. 143—Rezoning the land bounded by the southeast boundary of Pt. Lot 9 Luyer Avenue, Luyer Avenue, William Street, Elkhorn Street, the southwest boundary of Lot 32, northwest boundary of Lot 12 and the rear boundaries of Lots 234 to 228 Glamorgan Street, East Cannington, from "Single Residential Class 2, Public Recreation and Drain Reserve" to

"Single Residential Class 3, Public Recreation and Drain Reserve", as depicted on the amending plan adopted by Council on the 10th July, 1978 and approved by the Minister for Urban Development and Town Planning.

Amendment No. 145—Amending the Scheme Text by adding the following serial 16 to Appendix 2—"Schedule of Special Zones":

Serial	Lot	Location	Address	Additional Purposes for which the Premises may be used
16	197	Can. 25	185 High Road Willettton	Bank Premises

Amendment No. 147—Rezoning Lots 3 and 4 Canning Location 41 Wharf Street, Cannington from Single Residential Class 2, to Showroom/Warehouse.

Amendment No. 150—Amending the Scheme Text by adding the following Serial 17 to Appendix 2—"Schedule of Special Zones":

Serial	Lot	Location	Address	Additional Purposes for which the Premises may be used
17	15	Can. 105	1348-1356 Albany Highway, Cannington (Cnr Cecil Ave)	Part as an Office (T.A.B. Agency)

E. CLARK,
Mayor.

N. I. DAWKINS,
Town Clerk.

**TOWN PLANNING AND DEVELOPMENT
ACT, 1928 (AS AMENDED).**

**Advertisement of Approved Town Planning
Scheme Amendment.**

Shire of Belmont Town Planning Scheme
No. 6—Amendment Nos. 68 and 70.

T.P.B. 853/2/15/5, Pts. 68 and 70.

IT is hereby notified for public information, in accordance with section 7 of the Town Planning and Development Act, 1928 (as amended) that the Minister for Urban Development and Town Planning approved the Shire of Belmont Town Planning Scheme Amendment on the 15th January, 1979 for the purpose of:—

Amendment No. 68—Amending the Scheme Text by adding the following paragraph to clause 3.1:—

If a development, the subject of a town planning application does not comply with a standard or requirement prescribed by the Scheme with respect to such development the Council, if it is satisfied by an absolute majority that:—

- (a) if approval were granted the development would be consistent with the orderly and proper planning of the locality and the preservation of the amenities of the locality;

- (b) the non-compliance will not have any adverse effect upon the occupiers or users of the development or the property in or the inhabitants of the locality or the likely future development of the locality;

may notwithstanding such non-compliance approve the application unconditionally or subject to such conditions as the Council deems fit.

Amendment No. 70—Rezoning of Pt. Lot 39 Cleaver Terrace, Belmont from Industrial to Highway Development.

F. W. RAE,
President.
G. SWINTON BRAY,
Shire Clerk.

TOWN PLANNING AND DEVELOPMENT ACT, 1928 (AS AMENDED).

Advertisement of Approved Town Planning Scheme Amendment.

Shire of Rockingham Town Planning Scheme No. 1—Amendment Nos. 71, 72 and 78.

T.P.B. 853/2/28/1, Pts. 71, 72 and 78.

IT is hereby notified for public information, in accordance with section 7 of the Town Planning and Development Act, 1928 (as amended) that the Minister for Urban Development and Town Planning approved the Shire of Rockingham Town Planning Scheme Amendment on the 15th January, 1979 for the purpose of:—

Amendment No. 71—Amending the Scheme Text by deleting from paragraph one of the footnote at the bottom of Table II, Single Residential S.R.3 Zone the following "Unobstructed height of 2.4 metres, and";

Amendment No. 72—Rezoning Lots 794 to 801 Malibu Road, Cockburn Sound Location 16, from "Residential S.R.3", to "Business—Local";

Amendment No. 78—Amending the Scheme Text, by deleting the following words from lines 2 and 3 of Clause 6.4: "Shall be in the same material as the dwelling and all appurtenances".

A. POWELL,
President.
D. J. CUTHBERTSON,
Shire Clerk.

TOWN PLANNING AND DEVELOPMENT ACT, 1928, (AS AMENDED).

Advertisement of Approved Town Planning Scheme Amendment.

Shire of Serpentine-Jarrahdale Town Planning Scheme No. 1—Amendment Nos. 10 and 11.

T.P.B. 853/2/29/1, Pts. 10 and 11.

IT is hereby notified for public information, in accordance with section 7 of the Town Planning and Development Act, 1928 (as amended) that the Minister for Urban Development and Town Planning approved the Shire of Serpentine-Jarrahdale Town Planning Scheme Amendment on the 15th January, 1979 for the purpose of:—

Amendment No. 10—Rezoning Part of Location 529, corner of Thomas and Butcher Roads, Byford, from Rural to Restricted Business—Produce Feed Merchant and Road widening, as depicted on the amending plan adopted by Council on the 6th February, 1978 and approved by the Minister for Urban Development and Town Planning.

Amendment No. 11—Rezoning the Western Portion of Pt Lots 1 and 2 Briggs Road, Byford from Rural to Composite—Stabling for Horses and Residential, in accordance

with the amending plan adopted by Council on the 18th December, 1978 and approved by the Minister for Urban Development and Town Planning and to reserve for the purpose of Public Open Space and road widening those areas indicated on the plan.

H. C. KENTISH,
President.
R. J. BAKER,
Shire Clerk.

TOWN PLANNING AND DEVELOPMENT ACT, 1928 (AS AMENDED).

Advertisement of Approved Town Planning Scheme Amendment.

City of Stirling District Town Planning Scheme—Amendment Nos. 100 and 101.

T.P.B. 853/2/20, Pts. 100 and 101.

IT is hereby notified for public information, in accordance with section 7 of the Town Planning and Development Act, 1928 (as amended) that the Minister for Urban Development and Town Planning approved the City of Stirling Town Planning Scheme Amendment on the 15th January, 1979 for the purpose of amending the Scheme Text as follows:—

Amendment No. 100—

1. Altering Part I, Clause 1.8 of the Scheme Text by deleting the definition of Bachelor Flat.
2. Altering Table 1—Zoning by amending Use Class No. 47 "Residential Bachelor Flats" to read "47 Residential Bachelor Flats: Deleted" and by deleting all symbols opposite that use class.
3. Altering the following Clauses in Part IV of the Scheme Text by deleting all reference to Bachelor Flats:
 - 3.1 Clause 4.2
 - 3.2 Clause 4.11.1
 - 3.3 Clause 4.11.13

Amendment No. 101—deleting the first sentence in Clause 4.20.3 and including in its place the following sentence:

"There shall be appurtenant to each factory unit an area not smaller than one third the floor area of the factory unit for storage and service purposes."

A. LUKETINA,
Mayor.

H. J. GLOVER,
Town Clerk.

TOWN PLANNING AND DEVELOPMENT ACT, 1928 (AS AMENDED).

Advertisement of Approved Town Planning Scheme Amendment.

Town of Bunbury Town Planning Scheme No. 5—Amendment No. 136.

T.P.B. 853/6/2/6, Pt. 136.

IT is hereby notified for public information, in accordance with section 7 of the Town Planning and Development Act, 1928 (as amended) that the Minister for Urban Development and Town Planning approved the Town of Bunbury Town Planning Scheme Amendment on the 15th January, 1979 for the purpose of rezoning Lots 1, 2, 11 and 10 Malcolm Street and Lot 9 Fraser Street, from Light Industry to General Residential G.R. 6.

P. J. USHER,
Mayor.

W. J. CARMODY,
Town Clerk.

**TOWN PLANNING AND DEVELOPMENT ACT,
1928 (AS AMENDED).**

Advertisement of Approved Town Planning
Scheme Amendment.

Town of Cockburn District Zoning Scheme No. 1—
Amendment No. 75.

T.P.B. 853/2/23/5, Pt. 75.

IT is hereby notified for public information, in accordance with section 7 of the Town Planning and Development Act, 1928 (as amended) that the Minister for Urban Development and Town Planning approved the Town of Cockburn Town Planning Scheme Amendment on the 15th January, 1979 for the purpose of rezoning Lot 200 Jean Street, Hamilton Hill, from Residential to Multi-Residential.

A. M. THOMAS,
Mayor.

A. J. ARMAREGO,
Town Clerk.

**TOWN PLANNING AND DEVELOPMENT ACT,
1928 (AS AMENDED).**

Advertisement of Approved Town Planning
Scheme Amendment.

Shire of Albany Town Planning Scheme No. 1—
Amendment No. 33.

T.P.B. 853/5/4/1, Pt. 33.

IT is hereby notified for public information, in accordance with section 7 of the Town Planning and Development Act, 1928 (as amended) that the Minister for Urban Development and Town Planning approved the Shire of Albany Town Planning Scheme Amendment on the 15th January, 1979 for the purpose of rezoning land as follows:—

- (1) Lots 58, 62, 63, 64, 65, 66 and 500 of Plantagenet Location 1196 from "Residential" to "Commercial".
- (2) Lots 59 and 60 of Plantagenet Location 1196 from "Residential" to "Government Reserve".
- (3) Lot 293 of Plantagenet Location 1196 from "Commercial" to "Residential".
- (4) Lots 349 and 350 of Plantagenet Location 3470 from "Residential" to "Reserve for Recreation".
- (5) A portion of former Plantagenet Locations 760 and 3470 new Plantagenet Location 7350, from "Rural" to "Government Reserve".

M. H. HOOD,
President.

F. P. JAGO,
Shire Clerk.

**TOWN PLANNING AND DEVELOPMENT ACT,
1928 (AS AMENDED).**

Advertisement of Approved Town Planning
Scheme Amendment.

Shire of Gingin Town Planning Scheme No. 2—
Amendment No. 7.

T.P.B. 853/3/8/5, Pt. 7.

IT is hereby notified for public information, in accordance with section 7 of the Town Planning and Development Act, 1928 (as amended) that the Minister for Urban Development and Town Planning approved the Shire of Gingin Town Planning Scheme Amendment on the 15th January, 1979 for the purpose of amending the Zoning Table—Table No. 1 of the Scheme Text as follows:—

1. Placing an asterisk against the symbol "P" in the Zoning column headed Rural, opposite the use class No. 42 (b)—Dwelling House; and

2. Placing an asterisk also at the foot of the Table and inserting the following footnote against it:

"Except where a dwelling house is proposed on a lot that does not have frontage to a dedicated road reserve, in which case the use is not permitted, unless specially approved at Council's discretion."

B. W. ROE,
President.

N. H. V. WALLACE,
Shire Clerk.

**TOWN PLANNING AND DEVELOPMENT ACT,
1928 (AS AMENDED).**

Advertisement of Approved Town Planning
Scheme Amendment.

Shire of Kalamunda District Town Planning
Scheme—Amendment Nos. 66 and 68.

T.P.B. 853/2/24/13, Pts. 66 and 68.

IT is hereby notified for public information, in accordance with section 7 of the Town Planning and Development Act, 1928 (as amended) that the Minister for Urban Development and Town Planning approved the Shire of Kalamunda Town Planning Scheme Amendment on the 15th January, 1979 for the purpose of rezoning land as follows:—

Amendment No. 66—Part of Lot 5 Rooth Road, Lesmurdie, from Residential C to Special Purpose (Car Park) as depicted on the amending plan adopted by Council on the 10th April, 1978 and approved by the Minister for Urban Development and Town Planning.

Amendment No. 68—Lot 72 Central Road, Kalamunda, from Public Building Zone to Residential C Zone and Lot 73 Central Road, Kalamunda, from Residential C Zone to Public Building Zone.

S. P. WILLMOTT,
President.

C. AINSWORTH,
Acting Shire Clerk.

**TOWN PLANNING AND DEVELOPMENT ACT,
1928 (AS AMENDED).**

Advertisement of
Approved Town Planning Scheme Amendment.

Shire of Mundaring Town Planning Scheme No. 1
—Amendment No. 56.

T.P.B. 853/2/27/1, Pt. 56.

IT is hereby notified for public information, in accordance with section 7 of the Town Planning and Development Act, 1928 (as amended) that the Minister for Urban Development and Town Planning approved the Shire of Mundaring Town Planning Scheme Amendment on the 15th January, 1979 for the purpose of rezoning Lot 408 Rhine Way, Swan View, from Commercial to Special Purpose Zone, and inserting the following entry in the Schedule of the Scheme Text, titled Special Purpose Zone:—

Locality; Street; Particulars of Land; Permitted Use.

Swan View; Rhine Way; Portion of Swan Location 16 and being Lot 408 on Diagram 52273 and being the whole of the land comprised in Certificate of Title Vol. 1469, Fol. 880.; Single Storey Group Housing development subject to the provisions of the Uniform Building By-laws 1974, relating to G.R. 4 development.

T. BROZ,
President.

M. N. WILLIAMS,
Shire Clerk.

TOWN PLANNING AND DEVELOPMENT ACT,
1928 (AS AMENDED).

Advertisement of
Approved Town Planning Scheme Amendment.
Shire of Mundaring Town Planning Scheme
No. 6—Amendment No. 1.

T.P.B. 853/2/27/5, Pt. 1.

IT is hereby notified for public information, in accordance with section 7 of the Town Planning and Development Act, 1928 (as amended) that the Minister for Urban Development and Town Planning approved the Shire of Mundaring Town Planning Scheme Amendment on the 15th January, 1979 for the purpose of extending the Scheme Area boundary to include Reserves 23044, 34231 and Lot 2, corner of Strettle Road and Jacoby Street and to designate them as Public Open Space under the Scheme, as depicted on the amending plan adopted by Council on 6th April, 1978 and approved by the Minister for Urban Development and Town Planning.

T. BROZ,
President.
M. N. WILLIAMS,
Shire Clerk.

TOWN PLANNING AND DEVELOPMENT ACT,
1928 (AS AMENDED).

Advertisement of
Approved Town Planning Scheme Amendment.
Shire of Wanneroo Town Planning Scheme No. 1
—Amendment No. 120.

T.P.B. 853/2/30/1, Pt. 120.

IT is hereby notified for public information, in accordance with section 7 of the Town Planning and Development Act, 1928 (as amended) that the Minister for Urban Development and Town Planning approved the Shire of Wanneroo Town Planning Scheme Amendment on the 12th January, 1979 for the purpose of rezoning Lot 1 Arnisdale Road, Duncraig, from Residential Development to Commercial.

C. J. SEARSON,
President.
N. S. BENNETTS,
Shire Clerk.

TOWN PLANNING AND DEVELOPMENT ACT,
1928, (AS AMENDED).

Advertisement of
Approved Town Planning Scheme Amendment.
City of Gosnells Town Planning Scheme No. 1
Amendment No. 118.

T.P.B. 853/2/25/1, Pt. 118.

IT is hereby notified for public information, in accordance with section 7 of the Town Planning and Development Act, 1928 (as amended) that the

Minister for Urban Development and Town Planning approved the City of Gosnells Town Planning Scheme Amendment on the 12th January, 1979 for the purpose of rezoning the residential zoned portions of Lots 953 and 954 (excluding the existing approved house lot on Lot 954) from Residential A to Parks and Recreation, as depicted on the amending plan adopted by Council on the 26th September, 1978 and approved by the Minister for Urban Development and Town Planning.

A. A. MILLS,
Mayor.
G. N. WHITELEY,
Town Clerk.

TOWN PLANNING AND DEVELOPMENT ACT,
1928 (AS AMENDED).

Advertisement of Resolution Deciding to Prepare
a Town Planning Scheme.

City of Melville Redevelopment Scheme No. 4.
Booragoon Garden City Centre.

NOTICE is hereby given that the Melville City Council of Almondbury Road, Ardross, on the 19th December, 1978, passed the following Resolution:—

Resolved that the Council, in pursuance of section 7 of the Town Planning and Development Act, 1928 (as amended) prepare the above Town Planning Scheme with reference to an area situated wholly within the City of Melville and enclosed within the inner edge of a black border on a plan now produced to the Council and marked and certified by the Town Clerk under his hand dated 12th December, 1978, as "Scheme Area Map".

Dated this 19th day of December, 1978.

RALPH H. FARDON,
Town Clerk.

BUSH FIRES ACT, 1954-1977.

Town of Northam.

IT is notified for public information that the following persons have been appointed Bush Fire Control Officers for the Town of Northam:—

Mr. E. B. Herridge.
Mr. G. J. Putland.
Mr. D. Christmass.
Mr. J. D. Glass.

The following persons are authorised to issue infringement notices for breaches of Bush Fires regulations:—

Mr. E. B. Herridge.
Mr. G. J. Putland.
Mr. D. Christmass.

16th January, 1979.

J. BOWEN,
Town Clerk.

PUBLIC WORKS DEPARTMENT

Tenders, closing at West Perth at 2.30 p.m. on the dates mentioned hereunder, are invited for the following projects.

Tenders are to be addressed to the Minister (either for Works or for Water Supply, Sewerage and Drainage, as indicated on the tender document).

C/- Contract Office
Public Works Department,
Dumas House,
2 Havelock Street,
West Perth. Western Australia 6005

and are to be endorsed as being a tender for the relevant project.

The highest, lowest, or any tender will not necessarily be accepted.

Contract No.	Project	Closing Date	Tender Documents now available at
21495	Fremantle Hospital—Electrical Distribution—Building 2 x 800 KW Generating Sets	6/2/79	P.W.D., West Perth
21512	West Armadale High School, Stage 1, 1979—Electrical Installation	23/1/79	P.W.D., West Perth
21513	Purchase and Removal of Residence at 68/70 Wittenoom Street Collie	23/1/79	P.W.D., West Perth Clerk of Courts, Collie
21514	Purchase and removal of Residence at 35 Throssell Street, Collie	23/1/79	P.W.D., West Perth Clerk of Courts, Collie

PUBLIC WORKS DEPARTMENT—*continued.*

Contract No.	Project	Closing Date	Tender Documents now available at
21516	Albany Court House—Alterations and Additions	23 /1/79	P.W.D., West Perth P.W.D., A.D., Albany
21517	Moora Hospital—Additions	23/1/79	P.W.D., West Perth P.W.D., W.S., Moora P.W.D., A.D., Geraldton
21518	Roebourne—Department for Community Welfare "Weeriana" Hostel—Upgrading, Repairs and Renovations	30/1/79	P.W.D., West Perth P.W.D., A.D., Port Hedland P.W.D., A.D., Geraldton Clerk of Courts, Roebourne
21519	Leonora, New Hospital—Mechanical Services	30/1/79	P.W.D., West Perth P.W.D., A.D., Kalgoorlie
21521	Busselton, Agriculture Department—Alteration and Additions to Garage and Carpark Bay	30/1/79	P.W.D., West Perth Clerk of Courts, Busselton P.W.D., A.D., Bunbury
21522	Albany, Department of Agriculture Depot Site—New Amenities Block	30/1/79	P.W.D., West Perth P.W.D., A.D., Albany
21523	Kellerberrin Water Supply—Depot—Toilet Block Additions	30/1/79	P.W.D. West Perth Police Station, Kellerberrin P.W.D., A.D., Merredin
21524	Halls Creek Dental Clinic—Extensions	30/1/79	P.W.D., West Perth Police Station, Halls Creek P.W.D., W.A., Kununurra
21525	Tom Price, Department for Community Welfare—New District Office Erection	6/2/79	P.W.D., West Perth P.W.D., A.D., Port Hedland
21526	Wundowie High School—Upgrading of Electrical Services	30/1/79	P.W.D., West Perth
21527	Moora District Hospital, Alterations and Renovations, Stage 2, 1978—Electrical Services (Nominated Sub Contract)	30/1/79	P.W.D., West Perth P.W.D., A.D., Geraldton P.W.D., W.S., Moora
21528	Denmark Sewerage—Construction of Imhoff Tank No. 1	23/1/79	P.W.D., West Perth
21529	Tom Price—Community Welfare Department—Mechanical Services	6/2/79	P.W.D., West Perth P.W.D., A.D., Port Hedland
21530	Moora Hospital Stage II—Mechanical Services	6/2/79	P.W.D., West Perth P.W.D., A.D., Geraldton P.W.W.S., Moora
21531	Port Hedland Water Supply, Strelley Pumping Station—Construction of Chlorinator Building	6/2/79	P.W.D., West Perth District Engineer, P.W.D., South Hedland
21532	Dandaragan Primary School—2 Classroom Additions and upgrade	6/2/79	P.W.D., West Perth P.W.D., W.S., Moora
21533*	Fremantle Hospital, South Terrace Additions—Sheet Vinyl Wall and Floor Finishes—Levels 1, 2, 4 to 6. Document 25.1.1.	6/2/79	P.W.D., West Perth
21534	Tuart Hill Junior Primary School—Administration Addition and Conversion of Library Resource Centre	30/1/79	P.W.D., West Perth
21535	Halls Creek—Department for Community Welfare, Charles Perkins Hostel—New Accommodation Unit	13/2/79	P.W.D., West Perth P.W.D., Kununurra P.W.D., A.D., Derby P.W.D., A.D., Port Hedland
21536	Albany Court House—Alteration and Addition—Electrical (Nominated Sub Contract)	6/2/79	P.W.D., West Perth P.W.D., A.D., Albany
21537	Allendale Primary School (Geraldton)—New Art/Craft Room & Alterations to Existing Rooms	13/2/79	P.W.D., West Perth P.W.D., A.D., Geraldton
21538	Dandaragan Primary School, Classroom Additions—Electrical Services—Nominated Sub Contract	13/2/79	P.W.D., West Perth P.W.D., A.D., Geraldton P.W.D., W.S., Moora
21539	Metropolitan Prison Complex—Canning Vale Remand Unit—Automatic Fire Alarm System—Nominated Sub Contract	6/2/79	P.W.D., West Perth
21540	Darlington Primary School—3 Classrooms plus Administration Upgrading	6/2/79	P.W.D., West Perth
21541	West Armadale High School, Stage 1—Mechanical Services	13/2/79	P.W.D., West Perth
21542	West Northam Primary School—Upgrading	13/2/79	P.W.D., West Perth P.W.D., A.D., Northam
21543	Wattle Grove Primary School—Administration & Upgrade	6/2/79	P.W.D., West Perth
21544	The Queen Elizabeth II Medical Centre, Podium & Ward Block—Mechanical Services—Electrical Installation 8th Floor—Document No. 36.33.2	13/2/79	P.W.D., West Perth
21545	"Chalkboard Contract 1979"	6/2/79	P.W.D., West Perth
21546	Churchlands College of Advanced Education—Lecture Theatre No. 2—Erection	13/2/79	P.W.D., West Perth

* Deposit on Document \$60.

PUBLIC WORKS DEPARTMENT—*continued*
ACCEPTANCE OF TENDERS.

Contract No.	Project	Contractor	Amount
			\$
21488	Picton Primary School—Upgrade	H. C. & M. L. Cooke	43 547
21501	Armadale Senior High School—Administration Extension and Library	McLeish & Matthews Pty Ltd	34 912
21396	Fremantle Hospital, South Terrace Additions—Mechanical Services, Electrical Installation—Levels 4-9 Inclusive, Doc. No. 36.11.2	P. Skennerton Pty Ltd	69 146
21458	Frankland Water Supply—200 m ³ Tank on 15 m Stand	General Constructions P/L	46 749
21454	Port Hedland Water Supply, Strelley Pumping Station—Bulk Fuel Facilities	Associated Engineering Service P/L	84 141
21457	Bunbury—Withers Primary School Additions 1978—Electrical Installation	O'Donnell Griffin Pty Ltd	11 457
21483	Sale by Public Tender—No. 35 McAndrew Street, Brunswick Junction	Mrs. M. Mas....	15 300
21494	Purchase and Removal of 20 Metre High Radio Tower, Old Police Station and Court House Building—Queen Street, Busselton	K. D. Power & Co.	226

PORT HEDLAND PORT AUTHORITY ACT, 1970-1976.

THE Port Hedland Port Authority acting pursuant to the provisions of the Port Hedland Port Authority Act, 1970-1976, hereby makes the regulations set out in the Schedule hereunder.

Schedule.

REGULATIONS.

- Principal regulations.
1. In these regulations the Port Hedland Port Authority Regulations as reprinted pursuant to the Reprinting of Regulations Act, 1954, published in the *Government Gazette* on the 29th April, 1976 and amended from time to time after the 12th September, 1975 by resolutions so published, are referred to as the principal regulations.
- Regs. 23 to 25 substituted.
2. Regulations 23 to 27, inclusive, of the principal regulations are revoked and the following regulations substituted—
23. (1) Subject to subregulation (2) of this regulation any signal used or displayed together or separately, shall conform to—
- (a) the requirements of the International Regulations for Preventing Collisions at Sea (1972) as set out in the Schedule to the Prevention of Collisions at Sea Regulations, 1977 made under the provisions of the Western Australian Marine Act, 1948; and
- (b) the requirements of the International Code of Signals as in force on the 1st April, 1969.
- (2) Notwithstanding anything in subregulation (1) of this regulation—
- (a) a vessel carrying explosives on board shall use or employ the following signals—
- by day—International Code Flag "B", at foremast head or other prominent position;
- by night—A red light, of such character as to be visible all round the horizon, for a distance of 1.6 kilometres, shown from a prominent position clear of all other lights on the vessel;
- (b) a vessel carrying inflammable liquid on board in any quantity in excess of 2 000 litres shall use or display—
- by day—International Code Flag "B" at foremast head or other prominent position;
- by night—A red light of such character as to be visible all round the horizon for a distance of 1.6 kilometres, shown at the masthead or where it can be best seen, but in any event not less than six metres above the deck.
24. The master of a vessel that fails to comply with, or that contravenes, the provisions of regulation 23 is liable for each offence to a penalty of two hundred dollars.
25. Any master of a vessel who uses or displays, or causes or permits any person under his authority to use or display, any signal under the International Code of Signals or these regulations or any signal of distress, is liable to pay compensation for any labour undertaken, risk incurred, or loss sustained in consequence of such signal having been used or displayed inappropriately, and such compensation may, without prejudice to any other remedy, be recovered in a court of competent jurisdiction.

Reg. 28 substituted. 3. Regulation 28 of the principal regulations is revoked and the following regulation substituted—

28. All vessels within the limits of the Port shall be navigated in accordance with the requirements of the International Regulations for Preventing Collisions at Sea (1972) as set out in the Schedule to the Prevention of Collisions at Sea Regulations, 1977 made under the Western Australian Marine Act, 1948, and the master and owner of every vessel is responsible for the due performance and observance of such of these regulations as apply to his vessel, at any time; and when any vessel is under the direction of a pilot, the pilot is also responsible for the due performance of these regulations; but the responsibility of the pilot does not relieve the master and the owner of the vessel of their responsibility.

Regs. 31 to 33 substituted. 4. Regulations 31 to 33, both inclusive, of the principal regulations are revoked and the following regulations substituted—

31. (1) A dredger that is engaged in dredging within the limits of the Port, shall exhibit and use the signals prescribed in paragraph (b) and paragraph (d) of Rule 27 of the International Regulations for Preventing Collisions at Sea (1972) as set out in the Prevention of Collisions at Sea Regulations, 1977 made under the Western Australian Marine Act, 1948, namely—

by day—Three black shapes in a vertical line where they can best be seen, the highest and lowest of these shapes shall be balls and the middle shape shall be a diamond;

by night—Three all-round lights in a vertical line where they can best be seen, the highest and lowest of these lights shall be red and the middle light shall be white.

(2) Where there is an obstruction blocking a channel a vessel shall exhibit the following signals to indicate the side on which the channel is blocked—

(a) by day—Two black balls in a vertical line;

by night—Two all-round red lights in a vertical line, to indicate the side on which the obstruction exists; and

(b) by day—Two black diamonds in a vertical line;

by night—Two all-round green lights in a vertical line, to indicate the side on which another vessel may pass.

(3) Where a channel is blocked on both sides a vessel shall exhibit the signal referred to in paragraph (a) of subregulation (2) of this regulation on both sides.

(4) The signal to indicate that the port is closed or that a channel is blocked, which may be exhibited by a dredge, a vessel blocking a channel or by a shore station, shall be as follows—

by day—Three black shapes in a vertical line, the highest and lowest shall be balls and the middle shape shall be a cone—apex upwards;

by night—Three all-round lights in a vertical line, the highest and lowest of these lights shall be red and the middle light shall be green.

32. A steam whistle, siren or horn shall not be used on board any vessel within the limits of the Port unless it is used—

(a) to signal in accordance with the International Regulations for Preventing Collisions at Sea (1972), as set out in the Schedule to the Prevention of Collisions at Sea Regulations, 1977 made under the Western Australian Marine Act, 1948; or

(b) for the purpose of testing the steam whistle, siren or horn and then only if it does not interfere with any other vessel being manoeuvred within the Port.

33. The Master of every vessel shall, if he is able to do so, when approaching the Port or whilst navigating within the Port, cause a listening watch to be maintained on V.H.F. Radio Channel 16 (156.8 K/Hz), for the purpose of receiving communications from the Port Authority or the Harbour Master and in addition he shall indicate any movements of his vessel in the manner provided in Rule 34 of the International Regulations for Preventing Collisions at Sea (1972) as set out in the Schedule to the Prevention of Collisions at Sea Regulations, 1977 made under the Western Australian Marine Act, 1948.

5. The principal regulations are amended by revoking regulation 36.

Passed by a resolution of the Port Hedland Port Authority at a meeting of the Port Authority held on the 22nd day of November, 1978.

The Common Seal of the Port Hedland Port Authority was affixed hereto in the presence of—

[L.S.]

J. A. HAYNES,
Chairman.

D. W. O'MEARA,
Member.

J. R. D. SANDISON,
Secretary.

Approved by His Excellency the Governor in Executive Council this 10th day of January, 1979.

R. D. DAVIES,
Clerk of the Council.

PORT HEDLAND PORT AUTHORITY ACT, 1970-1976.

THE Port Hedland Port Authority acting pursuant to the provisions of the Port Hedland Port Authority Act, 1970-1976 hereby makes the regulations set out in the Schedule hereunder.

Schedule.

REGULATIONS.

Principal regulations.

1. In these regulations the Port Hedland Port Authority Regulations as reprinted pursuant to the Reprinting of Regulations Act, 1954, published in the *Government Gazette* on the 29th April, 1976 and amended from time to time after the 12th September, 1975 by resolutions so published, are referred to as the principal regulations.

Reg. 46 amended.

2. Subregulation (1) of regulation 46 of the principal regulations is revoked and the following subregulations substituted—

(1) Subject to subregulation (1b) of this regulation, every vessel lying at a wharf shall have a safety net suspended beneath the accommodation ladder, gangway or other appliance rigged for the purpose of facilitating ingress and egress to the vessel to prevent persons falling into the water from the accommodation ladder, gangway or other appliance.

(1a) Where the accommodation ladder, gangway or other appliance is suspended in tackles, the safety net fitted in accordance with subregulation (1) of this regulation shall be positioned under the lower end of the accommodation ladder, gangway or other appliance.

(1b) Where an accommodation ladder, gangway or other appliance rigged for the purpose of facilitating the ingress and egress to a vessel extends over the wharf and is fitted on both sides thereof with rails of a sufficient height and screens or netting that will prevent persons from falling over or between the staunchions or side ropes, a gangway net is not required to be fitted.

(1c) Notwithstanding anything in subregulation (1b) of this regulation, where the Harbour Master is satisfied in the circumstances of a particular case that a safety net should be fitted to an accommodation ladder, gangway or other appliance rigged for the purpose of ingress and egress to a vessel he may direct accordingly and effect shall be given to such a direction.

Passed by a resolution of the Port Hedland Port Authority at a meeting of the Port Authority held on the 22nd day of November, 1978.

The Common Seal of the Port Hedland Port Authority was affixed hereto in the presence of—

[L.S.]

J. A. HAYNES,
Chairman.

D. W. O'MEARA,
Member.

J. R. D. SANDISON,
Secretary.

Approved by His Excellency the Governor in Executive Council this 10th day of January, 1979.

R. D. DAVIES,
Clerk of the Council.

NAVIGABLE WATERS REGULATIONS.

Harbour and Light Department,
Fremantle, 15th January, 1979.

ACTING pursuant to the powers conferred by Regulation 48A of the Navigable Waters Regulations, the Harbour and Light Department by this notice:—

- (1) Defines and sets aside the following area of navigable waters for the purpose of water ski-ing between the hours of 11 a.m. and 4p.m. on Sunday 21st January, 1979.

That area of the Peel Inlet between the Mandurah Traffic Bridge downstream to a line level with the end of the Government Jetty adjacent to the Peninsula Caravan Park.

- (2) Defines and sets aside the following area of navigable waters for the purpose of speedboat racing between the hours of 12.30 p.m. and 5 p.m. on Saturday 27th January, 1979.

That area of water enclosed within an imaginary line drawn straight out from the change rooms located near the picnic area on the western foreshore of the Peel Inlet, 150 metres into the Inlet, south to the Mandurah Traffic Bridge and back to the western foreshore.

- (3) Defines and sets aside the following area of navigable waters for the purpose of speedboat racing between the hours of 10 a.m. and 4 p.m. on Monday 29th January, 1979.

That area of the Peel Inlet between the Mandurah Traffic Bridge downstream to a line level with the end of the Government Jetty adjacent to the Peninsula Caravan Park.

- (4) Revokes that portion of subparagraph 3 (n) of the notice published in the *Government Gazette* on the 3rd March, 1978 relating to speed limits in the Peel Inlet, however this revocation will apply only to the areas of water listed below on the days, dates and times listed below.

- (i) That area of the Peel Inlet between the Mandurah Traffic Bridge downstream to a line level with the end of the Government Jetty adjacent to the Peninsula Caravan Park.

On Sunday 21st January, 1979 between the hours of 11 a.m. and 4 p.m.

- (ii) That area of water enclosed within an imaginary line drawn straight out from the change-rooms located near the picnic area on the western foreshore of the Peel Inlet, 150 metres into the inlet, south to the Mandurah Traffic Bridge and back to the western foreshore.

On Saturday 27th January, 1979 between the hours of 12.30 p.m. and 5 p.m.

- (iii) That area of the Peel Inlet between the Mandurah Traffic Bridge downstream to a line level with the end of the Government Jetty adjacent to the Peninsula Caravan Park.

On Monday 29th January, 1979 between the hours of 10 a.m. and 4 p.m.

C. J. GORDON,
Manager.

NAVIGABLE WATERS REGULATIONS.

Harbour and Light Department,
Fremantle, 15th January, 1979.

ACTING pursuant to the powers conferred by regulation 48A of the Navigable Waters Regulations, the Harbour and Light Department, by this notice:—

- (1) Defines and sets aside the following area of navigable waters for the purpose of jet-ski and hovercraft demonstrations between the times of 10 a.m. and 10.30 a.m. on Sunday, January 28th, 1979:—

That water of Peel Inlet from the Mandurah Traffic Bridge to a point $\frac{1}{2}$ kilometre along the eastern foreshore.

- (2) Revokes that portion of subparagraph 3 (n) on the notice published in the *Government Gazette* on March 3rd, 1978 relating to speed limits in Peel Inlet, however, this revocation will apply only to the area defined in paragraph 1 of this notice and will apply only on the day and time recorded therein.

C. J. GORDON,
Manager.

M.R.D. 42/9-3

Main Roads Act, 1930-1977; Public Works Act, 1902-1974

NOTICE OF INTENTION TO TAKE OR RESUME LAND

THE Minister for Works hereby gives notice, in accordance with the provisions of Section 17 (2) of the Public Works Act, 1902-1974, that it is intended to take or resume under Section 17 (1) of that Act, the pieces of land described in the Schedule hereto, and being all in the Williams District, for the purpose of the following public works, namely, improving the alignment of Albany Highway, and that the said pieces or parcels of land are marked off on Plan M.R.D., W.A., 7709-83, which may be inspected at the office of the Commissioner of Main Roads, Waterloo Crescent, East Perth.

SCHEDULE

No.	Owner or Reputed Owner	Occupier or Reputed Occupier	Description	Area (approx)
1.	Kenneth George Ford, Michael Thomas Ford The executors of the will of Frances John Ford (deceased)	K. G., M. T. & E. Ford The executors of the will of Frances John Ford (deceased)	Portion of Williams Location D. (Certificate of Title Volume 401, Folio 47).	190 m ²

Dated this 10th day of January 1979.

W. J. ALLAN,
Secretary, Main Roads.

M.R.D. 42/237-A

Main Roads Act, 1930-1977; Public Works Act, 1902-1974

NOTICE OF INTENTION TO TAKE OR RESUME LAND

THE Minister for Works hereby gives notice, in accordance with the provisions of Section 17 (2) of the Public Works Act, 1902-1974, that it is intended to take or resume under Section 17 (1) of that Act, the pieces or parcels of land described in the Schedule hereto, and being all in the Leonora District, for the purpose of the following public works, namely, widening the Leonora-Laverton Road (Leonora-Malcolm section), and that the said pieces or parcels of land are marked off on Plan M.R.D., W.A., 7605-90-1, which may be inspected at the Office of the Commissioner of Main Roads, Waterloo Crescent, East Perth.

SCHEDULE

No.	Owner or Reputed Owner	Occupier or Reputed Occupier	Description	Area (approx.)
1	Leo Harry Gleeson	L. H. Gleeson	Portion of Miners Homestead Lease 16C	10.5 ha
2	Kenneth Joseph Winter	K. J. Winter	Portion of Lease 332/1724	11.840 0 ha

Dated this 12th day of January, 1979.

W. J. ALLAN,
Secretary, Main Roads.

M.R.D. 42/234-A

Main Roads Act, 1930-1977; Public Works Act, 1902-1974

NOTICE OF INTENTION TO TAKE OR RESUME LAND

THE Minister for Works hereby gives notice, in accordance with the provisions of Section 17 (2) of the Public Works Act, 1902-1974, that it is intended to take or resume under Section 17 (1) of that Act, the pieces or parcels of land described in the Schedule hereto, and being all in the Busselton District, for the purpose of the following public works, namely, re-alignment of the Caves Road, and that the said pieces or parcels of land are marked off on Plan M.R.D., W.A., 7602-120 and 7602-121, which may be inspected at the Office of the Commissioner of Main Roads, Waterloo Crescent, East Perth.

SCHEDULE

No.	Owner or Reputed Owner	Occupier or Reputed Occupier	Description	Area (approx.)
1	John Norman Patton and Colin Mark Tulloh (1/6th share each)	J. N. Patton and C. M. Tulloh	Portion of Sussex Location 290 being part of Lot 9 the subject of diagram 50368 (Certificate of Title Volume 1439, Folio 453)	260 m ²
2	Waitaki Pty Ltd (2/6th shares)	Waitaki Pty Ltd	Portion of Sussex Location 290 being part of Lot 9 the subject of diagram 50368 (Certificate of Title Volume 1445, Folio 164)	260 m ²
3	Batlewac Pty Ltd (2/6th shares)	Batlewac Pty Ltd	Portion of Sussex Location 290 being part of Lot 9 the subject of diagram 50368 (Certificate of Title Volume 1445, Folio 165)	260 m ²
4	John Norman Patton and Colin Mark Tulloh	J. N. Patton and C. M. Tulloh	Portion of Sussex Location 290 being part of Lot 5 on diagram 36564 (Certificate of Title Volume 1439, Folio 454)	2 120 m ²
5	John Norman Patton and Colin Mark Tulloh	J. N. Patton and C. M. Tulloh	Portion of Sussex Location 1306 (Certificate of Title Volume 460, Folio 8A)	1 040 m ²
6	Roland David Smith	Hon. Minister for Works (purchaser <i>vide</i> Caveat B515708)	Portion of Sussex Location 112, being part of Lot 7 on diagram 17147 (Certificate of Title Volume 262, Folio 107A)	1 935 m ²
7	Stanley William Scale and Margaret Arnold Scale	S. W. and M. A. Scale	Portion of Sussex Location 112, being part of Lot 6 on diagram 17147 (Certificate of Title Volume 1400, Folio 935)	978 m ²
8	E. K. and S. M. Kristensen (purchasers <i>vide</i> Caveat B610096)	Hon. Minister for Works (purchaser <i>vide</i> Caveat B450960)	Portion of Sussex Location, 112 being part of Lot 5 on diagram 17147 (Certificate of Title Volume 1400, Folio 934)	1 050 m ²
9	Aubrey Colin Chugg and Catherine Chugg	Hon. Minister for Works (purchaser <i>vide</i> Caveat B541552)	Portion of Sussex Location 111 (Certificate of Title Volume 231, Folio 158A)	855 m ²
10	Anthony Richard Goss, Janet Keyse Goss, David John Gray and Edwina Elizabeth Gray	The Commissioner of Main Roads (purchaser <i>vide</i> Caveat B610498)	Portion of Sussex Location 111, being part of Lot 8 the subject of diagram 47746 (Certificate of Title Volume 1405, Folio 035)	3 850 m ²
11	Leslie William Cuthbert and Betty Carol Cuthbert	L. W. and B. C. Cuthbert	Portion of Sussex Location 1305, being part of Lot 1 the subject of diagram 44030 (Certificate of Title Volume 1340, Folio 257)	460 m ²

Dated this 17th day of January, 1979.

W. J. ALLAN,
Secretary, Main Roads.

M.R.D. 42/231-B

Main Roads Act, 1930-1977; Public Works Act, 1902-1974
NOTICE OF INTENTION TO TAKE OR RESUME LAND

THE Minister for Works hereby gives notice, in accordance with the provisions of Section 17 (2) of the Public Works Act, 1902-1974, that it is intended to take or resume under Section 17 (1) of that Act, the pieces or parcels of land described in the Schedule hereto, and being all in the Northam and Toodyay District, for the purpose of the following public works, namely, widening of the Northam-Toodyay Road, and that the said pieces or parcels of land are marked off on Plan M.R.D., W.A., 7710-102 and 7710-103, which may be inspected at the Office of the Commissioner of Main Roads, Waterloo Crescent, East Perth.

SCHEDULE

No.	Owner or Reputed Owner	Occupier or Reputed Occupier	Description	Area (approx.)
1	William Charles Ellery, James Edwin Ellery, Raymond Charles Ellery	W. C., J. E. and R. C. Ellery	Portion of Avon Location 48 (Certificate of Title Volume 1130 Folio 250)	246 m ²
2	Frederick Neutone Lloyd (Two undivided third shares)	F. N. Lloyd	Portion of Avon Location V and being part of the land on diagram 3263 (Certificate of Title Volume 1212 Folio 991)	387 m ²
3	Frederick Neutone Lloyd (Thirteen Forty-second shares)	F. N. Lloyd	Portion of Avon Location V and being part of the land on diagram 3263 (Certificate of Title Volume 592 Folio 192A)	387 m ²
4	Frederick Errol Haymes (One Forty-Second share)	F. E. Haymes	Portion of Avon Location V and being part of the land on diagram 3263 (Certificate of Title Volume 1467 Folio 655)	387 m ²
5	Daniel Archer and Lynne Cathryn Archer	D. & L. C. Archer	Portion of Avon Location 74 (Certificate of Title Volume 1425 Folio 842)	264 m ²
6	Phillip Henry Claessens	P. H. Claessens	Portion of Avon Location 112 (Certificate of Title Volume 1425 Folio 840)	700 m ²
7	Ronald Bruce Smart and John Jeffrey Smart	R. B. & J. J. Smart	Portion of Avon Location Z and part of the land on plan 4815 (Certificate of Title Volume 1400, Folio 669)	2·2089 ha
8	Noondeening Pty Ltd	Noondeening Pty Ltd	Portion of Avon Locations X and Y and being Lot 6 the subject of Diagram 45625 (Certificate of Title Volume 1429 Folio 779)	1 845 m ²
9	Peter Alan Lyons	P. A. Lyons	Portion of Avon Location 6095 (Certificate of Title Volume 1425 Folio 839)	590 m ²
10	Egoline Grazing Pty Ltd	Egoline Grazing Pty Ltd	Portion of Avon Location Z and being part of Lot 2 on diagram 6631 (Certificate of Title Volume 1364 Folio 349)	76 m ²
11	Ivan Maxwell Wright and Dawn Sylveria Wright	I. M. & D. S. Wright	Portion of Avon Location 3205 and being Lot 1 on Plan 11323 (Certificate of Title Volume 1423 Folio 843)	90 m ²

Dated this 15th day of January, 1979.

W. J. ALLAN,
Secretary, Main Roads.

Local Government Act, 1960-1978 (Section 282); Public Works Act, 1902-1974

NOTICE OF INTENTION TO TAKE OR RESUME LAND

THE Minister for Works acting with the consent of the Governor in Executive Council, pursuant to Section 282 of the Local Government Act, 1960-1978, and under and subject to the Public Works Act, 1902-1974, hereby gives notice that it is intended to take compulsorily the land situate within the district of the Shire of Armadale-Kelmscott, and described in the Schedule below and vest the said land in the municipality of the Shire of Armadale-Kelmscott, for the purpose of carrying out a work or undertaking namely, Vehicle Parking and Associated Access Roads, which the said municipality is authorised by law to carry out.

Any person interested may inspect a plan of the land at the Public Works Department, Havelock Street, West Perth and at the office of the Shire of Armadale-Kelmscott at any time between 8.30 a.m. and 4 p.m. Monday to Friday, inclusive.

SCHEDULE

No. on Plan P.W.D., W.A. No. 50951	Registered Proprietor	Description of Land	Area
1.	Pelias Investments P/L	Portion of Canning Location 31 and being part of Lot 90 on Plan 2797 and being the whole of the land contained in Certificates of Title Volume 1332, Folio 485 and Volume 110, Folio 144A as is more particularly delineated and coloured green on Plan P.W.D., W.A. 50951.	991 m ²
2.	Pelias Investments P/L	Portion of Canning Location 31 and being Lot 92 on Plan 2797 and being the whole of the land contained in Certificate of Title Volume 1332, Folio 486 as is more particularly delineated and coloured green on Plan P.W.D., W.A. 50951.	1012 m ²
3.	Pelias Investments P/L	Portion of Canning Location 31 and being Lot 91 on Plan 2797 and being the whole of the land contained in Certificates of Title Volume 1332, Folio 487 and Volume 110, Folio 145A as is more particularly delineated and coloured green on Plan P.W.D., W.A. 50951.	1012 m ²
4.	Pelias Investments P/L	Portion of Canning Location 31 and being part of each of Lots 88 and 89 on Plan 2797 and being the whole of the land contained in Certificate of Title Volume 376 Folio 50A as is more particularly delineated and coloured green on Plan P.W.D., W.A. 50951.	1726 m ²

Dated this 4th day of January 1979.

G. C. MacKINNON,
Minister for Works.

**METROPOLITAN WATER SUPPLY, SEWERAGE,
AND DRAINAGE BOARD.**

Metropolitan Water Supply.

Notice of Intention.

M.W.B. 60661/78.

NOTICE is hereby given, pursuant to section 20 of the Metropolitan Water Supply, Sewerage, and Drainage Act, 1909-1978, of the intention of the Board to undertake the construction and provision of the following works, namely:—

Town of Armadale-Kelmscott.

Peet Road, Roleystone Pump Station and Summit Tank.

Description and Locality of Proposed Works:

- (a) The construction of a 1 400 cubic metre capacity roofed concrete tank 19 metres in diameter and 5.4 metres in depth.
- (b) The construction of a brick pumping station, and public toilets, approximately 106 square metres in area.
- (c) The installation of pumping equipment and all necessary pipework and apparatus.

All the above works are to be constructed within Lot 10 Peet Road with the exception of a 300 m diameter tank overflow pipe which will commence at the proposed tank and proceed south to a right of way along the south boundary of Lot 10 then in an easterly direction along the right of way to Peet Road terminating therein at an existing stormwater drain. The above works and localities are shown on plan M.W.B. 15890.

The Purpose for which the Proposed Works are to be Constructed or Provided:

To augment the existing water supply to the Roleystone Area.

The Times and Place at which the Plan may be Inspected:

At the office of the Board, Dumas House, corner of Kings Park Road and Havelock Street, West Perth, for one month on and after the 19th day of January, 1979, between the hours of 9.30 a.m. and 3.30 p.m.

L. COONAN,
Acting General Manager.

NOTE.

Sections 19, 21 and 22 of the Metropolitan Water Supply, Sewerage, and Drainage Act, 1909-1978, provide that any local authority or person interested may lodge a written objection with the Board against the construction or provision of the proposed works, within one month after the date of publication of the above notice.

After the period for receipt of objections has expired, and the objections, if any, have been met by amendment of the proposal or are, in the general public interest, not sufficient to cause the proposals to be amended, the Governor may make an order, a notice of which is published in the *Government Gazette*, authorising the Board to carry out the construction or provision of the proposed works.

**METROPOLITAN WATER SUPPLY, SEWERAGE,
AND DRAINAGE BOARD.**

Metropolitan Main Drainage.

Notice of Intention.

M.W.B. File No. 489541/78.

NOTICE is hereby given, pursuant to section 20 of the Metropolitan Water Supply, Sewerage, and Drainage Act, 1909-1978, of intention of the Board to undertake the construction of the following works, namely:—

Shire of Belmont.

South Belmont Main Drain.

Improvements—Acton Avenue to Wright Street—Cloverdale.

Description and Locality of Proposed Works:

The re-routing of an open earth section of the existing South Belmont Main Drain and the construction of an ornamental lake type compensating basin.

The Board will re-route the drain by constructing two sections of 1 200 mm diameter reinforced concrete pipe drain, (totalling 170 metres in length) and an open earth drain, (approximately 40 metres long) separating the two pipe sections and forming the first stage of the ornamental lake compensating basin. The Shire of Belmont will complete the construction of the ornamental lake and fill the abandoned section of the existing open earth drain at a later date, all to the satisfaction of the Board.

Works will be constructed in Reserve ↑ 34695 Location 9633 Acton Avenue and the Board's adjacent property and will be complete with all structures, manholes, toe protection, other apparatus and things connected therewith. The above works are shown on plan M.W.B. 15917.

The Purpose for which the Proposed Works are to be Constructed:

For the improved disposal of stormwater and the beautification of Reserve ↑ 34695 Location 9633.

The Times and Place at which the Plan may be Inspected:

At the office of the Board, Dumas House, corner of Kings Park Road and Havelock Street, West Perth, for one month on and after the 19th day of January, 1969, between the hours of 9.30 a.m. and 3.30 p.m.

L. COONAN,
Acting General Manager.

NOTE.

Sections 19, 21 and 22 of the Metropolitan Water Supply, Sewerage, and Drainage Act, 1909-1978, provide that any local authority or person interested may lodge a written objection with the Board against the construction or provision of the proposed works, within one month after the date of publication of the above notice.

After the period for receipt of objections has expired, and the objections, if any, have been met by amendment of the proposal or are, in the general public interest, not sufficient to cause the proposals to be amended, the Governor may make an order, a notice of which is published in the *Government Gazette*, authorising the Board to carry out the construction or provision of the proposed works.

**METROPOLITAN WATER SUPPLY, SEWERAGE,
AND DRAINAGE BOARD.**

Metropolitan Water Supply.

Notice of Intention.

M.W.B. 815038/78.

NOTICE is hereby given, pursuant to section 20 of the Metropolitan Water Supply, Sewerage and Drainage Act, 1909-1978, of intention of the Board to undertake the construction and provision of the following works, namely:—

600 mm Water Main—Ballajura-Alexander Drive—Marangaroo Drive to Illawarra Crescent.

Shire of Wanneroo.

Description and Locality of Proposed Works:

The construction of a six hundred millimetre nominal diameter steel water main below ground and approximately eight hundred metres in length complete with valve pits and all other necessary apparatus, commencing at the intersection of Alexander Drive and Marangaroo Drive and thence proceeding in a general northerly direction along Alexander Drive to Illawarra Crescent and terminating thereat.

The above works and localities are shown on Plan M.W.B. 15847.

The Purpose for Which the Proposed Works are to be Constructed:

To provide a supply of water to development in the Ballajura Area.

The Time and Place at Which the Plan may be Inspected:

At the office of the Board, Dumas House, corner of Kings Park Road and Havelock Street, West Perth, for one month on and after the 19th day of January, 1979, between the hours of 9.30 a.m. and 3.30 p.m.

L. COONAN,
Acting General Manager.

NOTE.

Sections 19, 21 and 22 of the Metropolitan Water Supply, Sewerage, and Drainage Act, 1909-1978, provide that any local authority or person interested may lodge a written objection with the Board against the construction or provision of the proposed works, within one month after the date of publication of the above notice.

After the period for receipt of objections has expired, and the objections, if any, have been met by amendment of the proposal or are, in the general public interest, not sufficient to cause the proposals to be amended, the Governor may make an order, a notice of which is published in the *Government Gazette*, authorising the Board to carry out the construction or provision of the proposed works.

METROPOLITAN WATER SUPPLY, SEWERAGE,
AND DRAINAGE BOARD.

Metropolitan Main Drainage.

Notice of Intention.

M.W.B. 487050/73.

NOTICE is hereby given, pursuant to section 20 of the Metropolitan Water Supply, Sewerage, and Drainage Act, 1909-1978 of intention of the Board to undertake the construction and provision of the following works, namely:—

City of Gosnells.

Bickley Brook Main Drain, Takeover and Improvements—Stebbing Road to Bickley Road.

Description and Locality of Proposed Works:

1. The takeover of that portion of Bickley Brook which lies south of Bickley Road, Orange Grove, and continues downstream to the presently constituted Bickley Brook Main Drain near corner of Stebbing Road and Marion Road, Maddington.

The total length of watercourse to be taken over is approximately 3 400 metres.

2. In due course the portion of Bickley Brook described in (1) above will be constituted as a Metropolitan Main Drain and improved as deemed necessary. The improvements will comprise deepening, widening, piping, relocating and bank forming together with all necessary apparatus and things connected therewith. Works will include necessary land actions arising from these improvements.

The above works and localities are shown on plan M.W.B. 15714.

The Purpose for which the Proposed Works are to be Constructed and Provided:

For the improved disposal of surplus water.

The Times and Place at which the Plan may be Inspected:

At the office of the Board, Dumas House, corner of Kings Park Road and Havelock Street, West Perth, for one month on and after the 19th day of January, 1979, between the hours of 9.30 a.m. and 3.30 p.m.

L. COONAN,
Acting General Manager.

NOTE.

Sections 19, 21 and 22 of the Metropolitan Water Supply, Sewerage, and Drainage Act, 1909-1978, provide that any local authority or person interested may lodge a written objection with the Board against the construction or provision of the proposed works, within one month after the date of publication of the above notice.

After the period for receipt of objections has expired, and the objections, if any, have been met by amendment of the proposal or are, in the general public interest, not sufficient to cause the proposals to be amended, the Governor may make an order, a notice of which is published in the *Government Gazette*, authorising the Board to carry out the construction or provision of the proposed works.

METROPOLITAN WATER SUPPLY, SEWERAGE,
AND DRAINAGE BOARD.

Metropolitan Main Drainage.

Notice of Intention.

M.W.B. 488943/78.

NOTICE is hereby given, pursuant to section 20 of the Metropolitan Water Supply, Sewerage, and Drainage Act, 1909-1978, of the intention of the Board to undertake the construction of the following works, namely:—

Town of Armadale.

Neerigen Brook Main Drain (North Course)
Improvements 1979.

Description and Locality of Proposed Works:

Improvements comprise the reconstruction of a section of the Neerigen Brook Main Drain (North Course).

The work involves:—

1. The construction of a drainage pipe culvert to replace an existing culvert across Eighth Road, Armadale approximately midway between Seventh Avenue and Gray Road. The culvert will comprise two 1500 mm diameter reinforced concrete pipelines approximately 40 metres in length.
2. The widening, deepening and straightening of the existing drain downstream of the above mentioned culvert for a length of approximately 350 metres.

Work to be complete with all necessary structures, apparatus and things connected therewith, including acquisition of reserves.

The route of the above work is shown on plan M.W.B. 15903.

The purpose for which the proposed works are to be constructed:

For the improved disposal of surplus water.

The times when and place at which the plan may be inspected:

At the office of the Board, Dumas House, corner of Kings Park Road and Havelock Street, West Perth, for one month on and after the 19th day of January 1979 between the hours of 9.30 a.m. and 3.30 p.m.

L. COONAN,
Acting General Manager.

NOTE.

Sections 19, 21 and 22 of the Metropolitan Water Supply, Sewerage, and Drainage Act, 1909-1978, provide that any local authority or person interested may lodge a written objection with the Board against the construction or provision of the proposed works, within one month after the date of publication of the above notice.

After the period for receipt of objections has expired, and the objections, if any, have been met by amendment of the proposal or are, in the general public interest, not sufficient to cause the proposals to be amended, the Governor may make an order, a notice of which is published in the *Government Gazette*, authorising the Board to carry out the construction or provision of the proposed works.

**METROPOLITAN WATER SUPPLY, SEWERAGE
AND DRAINAGE BOARD, WESTERN
AUSTRALIA.**

Mirrabooka Shallow Artesian Wells—Stage 2.

TENDERS are invited for the drilling, construction, development and test pumping of one shallow artesian production well to an approximate depth of 350 metres using rotary type drill and mud circulation techniques.

Documents may be obtained from the Boards Head Office, Room 409, Dumas House, 2 Havelock Street, West Perth, on or after 22nd January, on payment of \$5 for each copy.

Completed copies are to be delivered to the above room and will be received up to 2.30 p.m. on Friday 2nd February, 1979. Tenders should be addressed to the General Manager and marked "Tender for Mirrabooka Shallow Artesian Wells—Stage 2".

L. COONAN,
Acting General Manager.

**METROPOLITAN WATER SUPPLY, SEWERAGE,
AND DRAINAGE BOARD WESTERN AUSTRALIA,**

Tenders for the Supply and Installation of Mechanical and Electrical Equipment for the Chemical Handling Complex at Jandakot Ground Water Treatment Plant.

TENDERS are invited for the supply and installation of Mechanical and Electrical equipment for the Chemical Handling Complex associated with the Jandakot Ground Water Treatment Plant, located on Bartram Road, Jandakot. The work comprises the manufacture, supply, delivery to site, erection, setting to work and testing of chemical dosing equipment together with such other equipment as specified. All work shall be carried out in accordance with the drawings and specifications forming part of the Contract.

Documents may be obtained from the Board's Head Office, Room 409, Dumas House, 2 Havelock Street, West Perth, on or after January 15, 1979, on payment of a deposit of \$50.00 for two copies of the contract documents.

Completed copies are to be delivered to the above room and will be received up to 2.30 p.m. on Friday, February 9, 1979. Tenders should be addressed to the General Manager and marked "Tender for the Supply and Installation of Mechanical and Electrical Equipment for the Chemical Handling Complex at Jandakot Ground Water Treatment Plant".

L. COONAN,
Acting General Manager.

**METROPOLITAN WATER SUPPLY, SEWERAGE,
AND DRAINAGE ACT, 1909-1978.**

Metropolitan Water Supply,
Sewerage, and Drainage Board,
Perth, 19th January, 1979.

IT is hereby notified for public information that His Excellency the Governor in Executive Council has approved, under provisions of section 12C of the Metropolitan Water Supply, Sewerage, and Drainage Act, 1909-1978, to appoint Bruce Hamilton Houston, Mayor of the Town of Claremont, as a member of the Metropolitan Water Supply, Sewerage and Drainage Board to fill the vacancy which occurred on the death of Francis Kevin O'Mahony, a ratepayers' representative on the Board.

L. P. COONAN,
Acting General Manager,
Metropolitan Water Supply,
Sewerage and Drainage Board.

SHIRE OF BELMONT.

**STATEMENT OF RECEIPTS AND PAYMENTS
FOR YEAR ENDED 30th JUNE, 1978.**

Receipts.		
Rates	\$ 1 999 979
Payments in Lieu of Rates	74 233
Licences	49 278
Government Grants	733 893
Uncompleted Municipal Works	76/77	29 000
Income From Property	205 257
Sanitation Charges	293 547
Town Planning	10 924
Fines and Penalties	4 160
Senior Citizens	14 885
Day Care Centre	37 585
Aged Housing	98 100
Youth and Community Centre	19 390
Library	3 362
Private Works	98 347
Reinstatements	35 402
Insurance and Vandalism	8 209
Workers Compensation	19 565
Interest on Investments	176 476
Vehicle Crossovers	53 466
Sale of Land	875 599
Sale of Plant	7 880
Contribution Traffic Lights	20 000
Contribution Other Works	18 642
Contribution Road Works	1 463
Other Revenue	23 958
Transfers, Trust and Reserves	35 927
Due From Loan Funds	54 254
Total Receipts		\$4 993 781

Payments.		
Administration:		\$
Staff	312 312
Members Section	33 903
Debt Service	592 491
Public Works and Services	920 347
Recreation Ground Improvements	54 890
Recreation Ground Maintenance	362 610
Purchase Land and Buildings	282 766
Building Construction	40 330
Building Maintenance	130 730
Furniture and Equipments	75 107
Town Planning	38 011
Health Services	67 658
Sanitation	294 525
Prevention Disease	4 118
Other Health Expenses	4 669
Building Control	67 973
Public Works Overhead Unallocated	22 891
Purchase Plant and Machinery	85 246
Plant Operating Costs Overallocated	Cr.	24 592
Stock	6 330
Purchase not Allocated	94
Wages Overallocated	Cr.	5 157
Donations and Grants	84 812
Other Works and Services:		
Library	97 324
Aquatic Centre	68 844
Ascot Water Play	42 559
Security and By-laws	18 256
Pound Control	14 590
Senior Citizens	33 041
Youth and Community Centre	26 830
Social Welfare	110 742
Noxious Weeds	538
Transfers to Reserves	1 155 145
Workers Compensation Recoupable	18 193
Other Expenditure	34 990
Due From Other Funds	1 486
Depreciation Allocated to Jobs	Cr.	53 978
Total Payments		\$5 020 624

SUMMARY.

Balance as per Bank 1/7/77	Cr.	\$ 131 247
Plus Receipts		4 993 781
			5 125 028
Less Payments		5 020 624
Balance at Bank 30/6/78	Cr.	\$104 404

BALANCE SHEET AS AT 30th JUNE, 1978.

Assets.		
Current Assets	\$ 382 023
Non-current Assets	1 894 408
Deferred Assets	1 176 209
Fixed Assets	3 350 653
Total Assets		\$6 803 293
Liabilities.		
Current Liabilities	\$ 48 044
Non-current Liabilities	1 178 136
Deferred Liabilities	4 644 213
Total Liabilities		\$5 870 393

SUMMARY.

Total Assets	\$ 6 803 293
Total Liabilities	5 870 393
Municipal Accumulation Account Surplus	\$932 900

We hereby certify that the figures and particulars contained herein are correct.

F. W. RAE,
President.

G. SWINTON BRAY,
Shire Clerk.

Dated the 8th day of January, 1979.

I certify having examined the books and accounts of the Shire of Belmont, also compared the Statements of Receipts and Payments, Adjustment Account and Balance Sheet, also supporting statements, numbered Forms 5A to 8A, both inclusive, and found same to be correct, in accordance with the books, accounts and documents produced subject to my report.

M. J. BREMAN,
Auditor.

SHIRE OF GOOMALLING.

STATEMENT OF RECEIPTS AND PAYMENTS
FOR THE YEAR ENDED 30th JUNE, 1978.

Receipts.

Rates	\$ 184 045.95
Licences	77 916.51
Government Grants	154 009.33
Income from Property	28 034.28
Sanitation	3 436.10
Cemetery Receipts	124.75
Other Fees	724.50
All Other Revenue	7 586.80
Group Schemes	12 333.12
Sale of Assets	25 049.05
Private Works	3 672.63
Interest on Investments	2 014.72
Total Receipts	\$498 947.74

Payments.

Administration:	\$
Staff	64 844.73
Members	7 063.66
Debt Service:	
Loan Repayments	34 500.70
Interest on Overdraft	142.30
Road Works	135 591.85
Parks, Gardens and Reserves	9 565.80
Building Construction	13 519.80
Building Maintenance	37 592.92
Water Supplies	863.03
Town Planning	160.20
Health Services	9 228.79
Weed Control	2 129.71
Bushfire Control	1 693.75
Traffic Control	1 826.84
Cemeteries	72.20
Public Works Overhead	31 608.69
Less Allocated	32 108.69
	Cr. 500.00
Plant, Machinery and Tools	43 928.70
Less Tools Allocated	209.45
	43 719.25
Plant Operation Costs	38 780.09
Less Allocated	38 780.09
	—
Fuel and Oils	16 359.38
Less Allocated	16 082.97
	276.41
Materials	6 617.10
Less Allocated	5 336.09
	1 281.01
Payment to C.A.R. Fund	71 030.86
Donations and Grants	2 481.47
Transfers to Reserve Fund	23 000.00
Stocks for Re-sale	1 066.90
Health Group Scheme	12 456.91
All Other Works and Services	3 001.68
Special Works Project Grant	12 000.00
Refunds	589.95
Total Payments	\$489 200.72

SUMMARY.

Credit Balance 1/7/77	\$ 3 844.57
Receipts 1977/78	498 947.74
	502 792.31
Payments 1977/78	489 200.72
Credit Balance 30/6/78	\$13 591.59

BALANCE SHEET AS AT 30th JUNE, 1978.

Assets.

Current Assets	\$ 22 197.21
Non-current Assets	197 126.59
Contras	48 931.53
Deferred Assets	60 106.50
Fixed Assets	820 919.48
Total Assets	\$1 149 281.31

Liabilities.

Current Liabilities	\$ 39 002.06
Non-current Liabilities	122 105.40
Deferred Liabilities	640 094.21
Total Liabilities	\$801 201.67

SUMMARY.

Total Assets	\$ 1 149 281.31
Total Liabilities	801 201.67
Municipal Accumulation Surplus	\$348 079.64

We hereby certify that the above figures are correct.

N. G. POWELL,
President.

G. W. MORRIS,
Shire Clerk.

I have examined the books and accounts for the Shire of Goomalling for the year ended June 30th, 1978, and certify that the annual statements correspond with the books of account, vouchers and documents submitted for audit, and in my opinion are correct subject to my report.

N. R. WOODS,
Government in Spector of Municipalities.

SHIRE OF LAKE GRACE.

IT is hereby notified for public information that Mr. Murrie Roy Anstey has been appointed Shire Clerk to the Shire of Lake Grace from 6th November, 1978.

The appointment of Mr. G. T. Lean is hereby cancelled.

B. P. WALSH,
President.

TOWN OF COCKBURN.

Dog Catcher.

NOTICE is hereby given for public information that Mr. Ronald Frederick Myers has been appointed temporarily as Dog Catcher for the Town of Cockburn for the period from the 15th January, 1979 to the 12th February, 1979.

A. J. ARMAREGO,
Town Clerk.

SHIRE OF MANDURAH.

Honorary Ranger.

IT is hereby notified for public information that the appointment of the following Honorary Rangers has been cancelled due to increase in Council full time Ranger Staff, effective from January 19th, 1979.

William Henry Chitty Liddelow, 3 Albion Road, Madora.

Raymond Pallier, Estuary Road, Florida.

Arthur Brian Toussaint, Lot 2 Estuary Road, South Mandurah.

William Street, Parmelia Way, Madora.

K. W. DONOHOE,
Shire Clerk.

SHIRE OF SERPENTINE-JARRAHDAL.

Acting Health Surveyor.

To whom it may concern:

THIS is to advise that William Riley has been appointed as Acting Health Surveyor for the above-mentioned Council for the period January 8, 1979 to January 26, 1979 inclusive.

T. F. STRIBLING,
Acting Shire Clerk.

SHIRE OF KALAMUNDA.

IT is hereby notified for general information that Mr. C. C. Ainsworth has been appointed Acting Shire Clerk of this Council for the period commencing 23rd December, 1978, and ending 4th February, 1979.

S. P. WILLMOTT,
President.

Specifications and estimates of cost as required by Section 609 of the Act are open for inspection at the Office of the Council for 35 days after publication of this notice.

P. G. A. REID,
President.

P. FOSTER,
Acting Shire Clerk.

LOCAL GOVERNMENT ACT, 1960-1978.

Town of Kalgoorlie.

Notice of Intention to Borrow.

Proposed Loan (No. 114) of \$3 000.

PURSUANT to section 610 of the Local Government Act, 1960-1978, the Council of the Municipality of the Town of Kalgoorlie hereby gives notice that it proposes to borrow moneys by the sale of debenture, on the following terms and for the following purpose: Terms: \$3 000 for a period of four (4) years repayable to the Coal Mine Workers' Pensions Tribunal, Perth, in eight equal half yearly instalments. Purpose: Purchase and installation of airconditioning equipment at the Wallace Park Kindergarten. (This loan is to be self supporting).

Plans, specifications and estimates of cost, as required by section 609 of the Act, are available for inspection at the office of the Council during normal office hours for a period of thirty five (35) days from the publication of this notice.

Dated this 11th day of January, 1979.

M. R. FINLAYSON, J.P.,
Mayor.

P. J. HUGHSON,
Acting Town Clerk.

LOCAL GOVERNMENT ACT, 1960-1978.

Shire of Broome.

Notice of Intention to Borrow.

Proposed Loan (No. 86) of \$100 000.

PURSUANT to section 610 of the Local Government Act, 1960-1978, the Broome Shire Council gives notice of its intention to borrow money by the sale of a debenture or debentures on the following terms and for the following purpose: \$100 000 for a period of Twenty (20) years repayable at the Office of the Council, Weld Street, Broome, by Forty (40) half yearly instalments of principal and interest. Purpose: Provisions of Office Accommodation for State and Commonwealth Government Departments.

Specifications and estimates of cost as required by Section 609 of the Act, are open for inspection at the Office of the Council for 35 days after publication of this notice.

P. G. A. REID,
President.

P. FOSTER,
Acting Shire Clerk.

LOCAL GOVERNMENT ACT, 1960-1978.

Shire of Broome.

Notice of Intention to Borrow.

Proposed Loan (No. 87) of \$600 000.

PURSUANT to section 610 of the Local Government Act, 1960-1978, the Broome Shire Council gives notice of its intention to borrow money by the sale of a debenture or debentures on the following terms and for the following purpose: \$600 000 for a period of Ten (10) years repayable at the Office of the Council, Weld Street, Broome by Twenty (20) half yearly instalments of principal and interest. Purpose: Provision of Office Accommodation for State and Commonwealth Government Departments.

LOCAL GOVERNMENT ACT, 1960-1978.

Shire of Busselton.

Notice of Intention to Borrow.

Proposed Loan (No. 120) of \$100 000.

PURSUANT to section 610 of the Local Government Act, 1960-1978, the Council of the Shire of Busselton gives notice that it proposes to borrow money by the sale of debentures on the following terms and for the following purpose: \$100 000 for a period of twenty (20) years repayable at the Commonwealth Savings Bank, Perth, in forty (40) half yearly instalments of principal and interest. Purpose: Sewerage Works at Busselton by the Public Works Department.

Plans, specifications and estimates required by section 609 are open for inspection at the office of the council during normal office hours for a period of thirty-five (35) days after publication of this notice. The half yearly repayments of principal and interest will be met by the Public Works Department.

J. TORRENT,
President.

P. S. HOLGATE,
Shire Clerk.

LOCAL GOVERNMENT ACT, 1960-1978.

Shire of Murray.

Notice of Intention to Borrow.

Proposed Loan (No. 102) of \$150 000.

PURSUANT to section 610 of the Local Government Act, 1960-1978, the Council of the Shire of Murray hereby gives notice that it proposes to borrow money by the sale of debentures on the following terms and for the following purpose:—\$150 000 for a period of ten years, payable by twenty equal half yearly instalments of principal and interest at the office of the Council, Pinjarra. Purpose: Public Works Department Sewerage Extensions—Pinjarra.

Plans, specifications and estimate of costs as required by section 609 of the Act are available for inspection at the office of the Council during normal office hours for a period of 35 days after publication of this notice.

The half yearly repayments of interest and principal will be met by the Public Works Department and will not affect local authority rates.

B. F. TUCKEY,
President.

B. M. BAKER,
Shire Clerk.

LOCAL GOVERNMENT ACT, 1960-1978.

Shire of Wagin.

Notice of Intention to Borrow.

Proposed Loan (No. 98) of \$50 000.

PURSUANT to section 610 of the Local Government Act, 1960-1978, the Council of the Shire of Wagin hereby gives notice of its intention to borrow money by sale of a debenture, on the following

terms and for the following purpose: \$50 000 for 10 years repayable at the Office of the Council, Wagin, by 20 equal half-yearly instalments of principal and interest. Purpose: Extensions of sewerage mains in the Wagin Townsite.

Plans, specifications, estimates and statements required by section 609 are open for inspection by ratepayers at the Shire Office, Wagin, during normal office hours for a period of 35 days after publication of this notice.

Repayment of this loan will be met in full by the State Government and will therefore not be a charge against municipal rates.

Dated this 11th day of January, 1979.

E. R. BLIGHT,
President.

J. F. YOUNG,
Acting Shire Clerk.

LOCAL GOVERNMENT ACT, 1960-1978.

Shire of Wongan-Ballidu.

Notice of Intention to Borrow.

Proposed Loan (No. 93) of \$35 000.

Proposed Loan (No. 94) of \$30 000.

Proposed Loan (No. 95) of \$15 000.

PURSUANT to section 610 of the Local Government Act, 1960-1978, the Council of the Shire of Wongan-Ballidu hereby gives notice that it proposes to borrow money by the sale of debentures on the following terms and for the following purposes:—

Loan No. 93—Thirty Five Thousand Dollars Only (\$35 000). For a period of 10 years at the current rate of interest repayable to the Australia and New Zealand Banking Group Limited, Wongan Hills by half yearly instalments of principal and interest. Purpose: Section 514 Housing Loan. Lot 172 part Lot 3 Quinlan Street, Wongan Hills.

Loan No. 94—Thirty Thousand Dollars only (\$30 000). For a period of 20 years at the current rate of interest repayable to the Australia and New Zealand Banking Group Limited, Wongan Hills by half yearly instalments of principal and interest. Purpose: Section 514 Housing Loan. Lot 523 Patterson Street, Wongan Hills.

Loan No. 95—Fifteen Thousand Dollars Only (\$15 000). For a period of 10 years at the current rate of interest repayable to the Australia and New Zealand Banking Group Limited, Wongan Hills by half yearly instalments of principal and interest. Purpose: Grassing Ballidu Oval.

Plans, specifications and estimates of the works as required by section 609 of the Local Government Act are available for inspection at the office of the Council for (35) thirty five days after publication of this notice.

Note: Loans 93 for \$35 000 and 94 for \$30 000 are self supporting loans and all instalments of principal and interest will be met in full by Messrs. Ian Alfred Clayton and Eileen Mary Smith of Piawanning and Messrs. Grant Edward and Sharan Maree Panton of Wongan Hills respectively.

J. B. ACKLAND,
President.

ALLAN SELKIRK,
Shire Clerk.

MOTOR VEHICLE (THIRD PARTY INSURANCE) ACT, 1943-1976.

Appointment of Trust.

Department of Local Government,
Perth, 10th January, 1979.

L.G. 813/65.

IT is hereby notified for general information that His Excellency the Governor, in Executive Council pursuant to sections 3A and 3B of the Motor Vehicle (Third Party Insurance) Act, 1943-1976, has been pleased to appoint:—

Mr. R. G. Pearce, to be a member of the Motor Vehicle Insurance Trust, to hold office for a period expiring on the 18th day of January, 1983.

R. C. PAUST,
Secretary for Local Government.

LOCAL GOVERNMENT ACT, 1960-1978.

Uniform Building By-laws.

General Residential Zone—Class (G.R.)

L.G. 46/78A.

IT is hereby notified for public information that I, Margaret June Craig, M.L.A., Minister for Local Government, pursuant to the powers conferred on me by By-law 11.14, of the Uniform Building By-laws and on the recommendation of the Council of the Town of Armadale and the Town Planning Department, vary the requirements of By-law 11.13 of the said By-laws—G.R. Zone—Class (G.R.4) in respect of the site requirements of the following land—

Lot 284 Owtram Road—Fountains Court, Armadale,

by reducing the rear set back requirement to the south boundary from 9 m to 3 m in respect of the single storey unit that faces that part of the common dividing boundary between the subject lot and Lot 304 Fountains Court, Armadale.

Notices of the proposal were published in the *Government Gazette* and in *The West Australian* on the 24th November, 1978, and no objection has been received. The provisions of Uniform Building By-laws are therefore varied accordingly.

JUNE CRAIG,
Minister for Local Government.

LOCAL GOVERNMENT ACT, 1960-1978.

City of Perth.

Sale of Land.

Department of Local Government,
Perth, 10th January, 1979.

L.G. P-4-6C.

IT is hereby notified for public information that His Excellency the Governor has consented under the provisions of section 266 of the Local Government Act, 1960-1978, to the sale by the Perth City Council of Lot 19 on Plan 1564 and being all the land contained in Certificate of Title Volume 180 Folio 23A, by public tender.

R. C. PAUST,
Secretary for Local Government.

LOCAL GOVERNMENT ACT, 1960-1978.

Town of Canning.

Sale of Land.

Department of Local Government,
Perth, 10th January, 1979.

L.G. CI-4-6.

IT is hereby notified for public information that His Excellency the Governor has consented under the provisions of section 266 of the Local Government Act, 1960-1978, of the sale by the Canning Town Council of Canning Location 102 and being Lot 245 on Plan 11746 and being the whole of the land contained in Certificate of Title Volume 1449 Folio 238 by public auction.

R. C. PAUST,
Secretary for Local Government.

LOCAL GOVERNMENT ACT, 1960-1978.

Shire of Bayswater.

Sale of Land.

Department of Local Government,
Perth, 10th January, 1979.

L.G. BW-4-6.

IT is hereby notified for public information that His Excellency the Governor has consented under the provisions of section 266 of the Local Government Act, 1960-1978, to the sale by the Bayswater Shire Council of Lot 230 being the whole of the land contained in Certificate of Title Volume 1113 Folio 868 by public tender.

R. C. PAUST,
Secretary for Local Government.

LOCAL GOVERNMENT ACT, 1960-1978.

Shire of Belmont.

Sale of Land.

Department of Local Government,
Perth, 10th January, 1979.

L.G. BL-4-6.

IT is hereby notified for public information that His Excellency the Governor has consented under the provisions of section 266 of the Local Government Act, 1960-1978, to the sale by the Belmont Shire Council of—

1. Swan Location 9077 being the whole of the land comprised in Certificate of Title Volume 1402, Folio 702.
2. Portion of Swan Location 33 and being the whole of the land comprised in deposited diagram 1759 and thereon numbered 103 being the whole of the land comprised in Certificate of Title Volume 291, Folio 46.
3. Portion of Swan Location 33 and being Lot 162 on deposited plan 2634 and being the whole of the land comprised in Certificate of Title Volume 410, Folio 140.
4. Portion of Swan Location 33 and being Lots 157 and 158 on plan 2634 the subject of diagram 10905, but excluding under section 15 of the Public Works Act, 1902 (subject to the exceptions therein mentioned) the right to any mines of coal or other minerals being the land comprised in Certificate of Title Volume 1062, Folio 133.
5. Portion of Swan Location 33 and being Lot 159 on plan 2634 being the whole of the land comprised in Certificate of Title Volume 1005 Folio 258.
6. Portion of Swan Location 33 and being Lot 160 on plan 2634 being the whole of the land comprised in Certificate of Title Volume 1031, Folio 441.
7. Portion of Swan Location 33 and being Lot 161 on deposited plan 2634 comprised in Certificate of Title Volume 308, Folio 136;

and directed that the Council may sell the land to the St. John Ambulance Association in Western Australia Inc., by private treaty.

R. C. PAUST,
Secretary for Local Government.

LOCAL GOVERNMENT ACT, 1960-1978.

Trayning Shire Council.

Sale of Land.

Department of Local Government,
Perth, 10th January, 1979.

L.G. TY-4-6A.

IT is hereby notified for public information that His Excellency the Governor has consented under the provisions of section 266 of the Local Government Act, 1960-1978, to the sale by the Trayning Shire Council of Kununoppin Lot 39, being the whole of the land contained in Certificate of Title Volume 1137, Folio 551 by public tender.

R. C. PAUST,
Secretary for Local Government.

LOCAL GOVERNMENT ACT, 1960-1978.

Shire of Bayswater.

Lease of Land.

Department of Local Government,
Perth, 10th January, 1979.

L.G. BW-4-4.

IT is hereby notified for public information that His Excellency the Governor has directed under the provisions of section 267(3) of the Local Government Act, 1960-1978, that the Bayswater Shire Council may lease portion of Reserve 34557 to the Education Department for a period of five years without calling public tender.

R. C. PAUST,
Secretary for Local Government.

LOCAL GOVERNMENT ACT, 1960-1978.

Shire of Collie.

Lease of Land.

Department of Local Government,
Perth, 10th January, 1979.

L.G. CO-4-4A.

IT is hereby notified for public information that His Excellency the Governor has directed under the provisions of section 267 (3) of the Local Government Act, 1960-1978, that the Collie Shire Council may lease portion of Reserve 19242 to the Collie Motor Cycle Club (Inc.) for a period of ten years without calling public tender.

R. C. PAUST,
Secretary for Local Government.

LOCAL GOVERNMENT ACT, 1960-1978.

Shire of Exmouth.

Lease of Land.

Department of Local Government,
Perth, 10th January, 1979.

L.G. EX-4-4.

IT is hereby notified for public information that His Excellency the Governor has approved under the provisions of section 267 (3) of the Local Government Act, 1960-1978, that the Exmouth Shire Council may lease Reserve 32867 to Esso Exploration and Production Australia Inc. for a period of twenty years without calling public tender.

R. C. PAUST,
Secretary for Local Government.

LOCAL GOVERNMENT ACT, 1960-1978.

Shire of Narrogin.

Lease of Land.

Department of Local Government,
Perth, 10th January, 1979.

L.G. NO-4-4.

IT is hereby notified for public information that His Excellency the Governor has directed under the provisions of section 267 (3) of the Local Government Act, 1960-1978, that the Narrogin Shire Council may lease portion of Reserve 25963 to the Narrogin Clay Target Club Inc. until 30th June, 1998 without calling public tender.

R. C. PAUST,
Secretary for Local Government.

LOCAL GOVERNMENT ACT, 1960-1978.

Shire of Augusta-Margaret River.

Loans.

Department of Local Government,
Perth, 10th January, 1979.

L.G. AM-3-8.

IT is hereby notified for public information that His Excellency the Governor has approved of the construction of garage units at the Margaret River Homes for Senior Citizens being declared a work and undertaking for which money may be borrowed under the provisions of Part XXVI of the Local Government Act, 1960-1978, by the Augusta-Margaret River Shire Council.

R. C. PAUST,
Secretary for Local Government.

LOCAL GOVERNMENT ACT, 1960-1978.

Shire of Boulder.

Loan.

Department of Local Government,
Perth, 10th January, 1979.

L.G. BD-3-8CO.

IT is hereby notified for public information that His Excellency the Governor has approved of a contribution towards the construction of three additional squash courts at the Eastern Goldfields Y.M.C.A. being declared a work and undertaking for which money may be borrowed under the provisions of Part XXVI of the Local Government Act, 1960-1978, by the Boulder Shire Council.

R. C. PAUST,
Secretary for Local Government.

LOCAL GOVERNMENT ACT, 1960-1978.

Shire of Dalwallinu.

Loan.

Department of Local Government,
Perth, 10th January, 1979.

L.G. DL3-8A.

IT is hereby notified for public information that His Excellency the Governor has approved of the construction of an Infant Health Sister's residence

on Dalwallinu Lot 325 being declared a work and undertaking for which money may be borrowed under the provisions of Part XXVI of the Local Government Act by the Dalwallinu Shire Council.

R. C. PAUST,
Secretary for Local Government.

LOCAL GOVERNMENT ACT, 1960-1978.

Shire of Esperance.

Loan.

Department of Local Government,
Perth, 10th January, 1979.

L.G. ES-3-8.

IT is hereby notified for public information that His Excellency the Governor has approved of the construction of a Junior Club Boat Shed on Reserve 32135 for the Esperance Bay Yacht Club (Inc.) being declared a work and undertaking for which money may be borrowed under the provisions of Part XXVI of the Local Government Act, 1960-1978, by the Esperance Shire Council.

R. C. PAUST,
Secretary for Local Government.

LOCAL GOVERNMENT ACT, 1960-1978.

Municipal Election.

Department of Local Government,
Perth, 15th January, 1979.

IT is hereby notified, for general information, in accordance with section 129 of the Local Government Act, 1960-1978, that the following person has been elected a Member of the undermentioned Municipality to fill the vacancy shown in the particulars hereunder:—

Municipality; Date of Election; Member Elected; Surname; Christian Name; Ward; Occupation; How vacancy occurred: (a) Effluxion of time; (b) Resignation; (c) Death; Name of Previous Member; Remarks.

Shire of East Pilbara.

11/1/79; Peet; Alan John; Sth/Past.; Pastoralist;
(b); Johnston, E. J.; Extraordinary.

R. C. PAUST,
Secretary for Local Government.

LOCAL GOVERNMENT ACT, 1960-1978.

The Municipality of the City of Gosnells.

Building Line By-law No. 4.

IN pursuance of the powers conferred upon it by the Local Government Act, 1960-1978, and of all powers enabling it, the Council of the City of Gosnells hereby records having resolved on the 22nd day of August, 1978, to make and submit for confirmation by the Governor, the following By-law:—

Building Line By-law No. 4.

1. A Building Line is hereby fixed for sections of Belmont Road, Austin Avenue, Davison Street, Kenwick Road and Brentwood Road as shown on the plan in the Schedule hereto.
2. No person shall erect any building or make any additions to any such building or structure, whether temporary or otherwise, forward of the Building Line so prescribed.

Dated this 18th Day of December, 1978.

The Common Seal of the City of Gosnells
was hereunto affixed in the presence of:—

[L.S.]

A. A. MILLS,
Mayor.

D. PARKER,
Acting Town Clerk.

Recommended—

JUNE CRAIG,
Minister for Local Government.

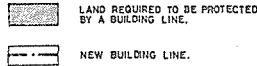
Approved by his Excellency the Governor in Executive Council on the 10th day of January, 1979.

R. D. DAVIES,
Clerk of the Council.

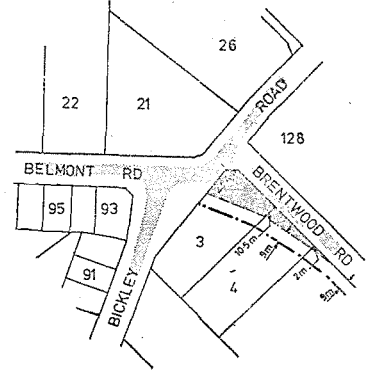
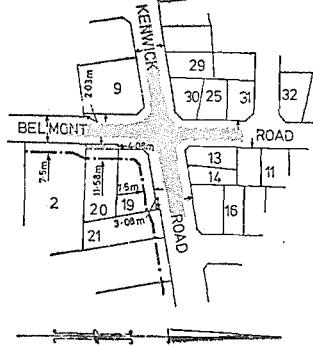
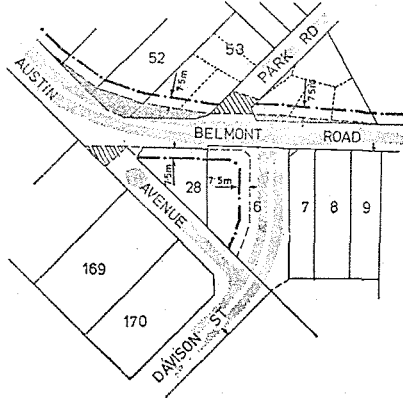
Schedule.

BUILDING LINE BYLAW No 4

1 A BUILDING LINE IS HEREBY FIXED FOR SECTIONS OF BELMONT ROAD, AUSTIN AVENUE, DAWSON STREET, KENWICK ROAD AND BRENTWOOD ROAD AS SHOWN ON THE PLAN OF THE SCHEDULE HERETO.
 2 NO PERSON SHALL ERECT ANY BUILDINGS OR MAKE ANY ADDITIONS TO ANY SUCH BUILDING OR STRUCTURE, WHETHER TEMPORARY OR OTHERWISE FORWARD OF THE BUILDING LINE SO DESCRIBED.

 LAND REQUIRED TO BE PROTECTED BY A BUILDING LINE.
 NEW BUILDING LINE.

AUTHORIZATION - RC REC 435 15th NOVEMBER, 1977.
 CONFIRMED BY COUNCIL - 22nd NOVEMBER, 1977



LOCAL GOVERNMENT ACT, 1960-1978.

By-law No. 1—Standing Orders—Amendment.

The Municipality of the City of Perth.

IN pursuance of the powers conferred upon it by the abovementioned Act and of all other powers enabling it the Council of the abovementioned Municipality hereby records having resolved on the 21st day of August, 1978 to make and submit for confirmation by the Governor the following amendment to By-law No. 1:—

That Clause 89 (f) (v) be amended by adding thereto the following:—
 “and provided further that where the Head of a Department, Deputy or Assistant Head of a Department, is to be appointed, any submissions or recommendations with respect to that appointment shall be made by the Committee with respect to whose business the principal duties of that officer relate.”

Dated this 11th day of October, 1978.

The Common Seal of the City of Perth was hereunto affixed in the presence of:—

[L.S.]

F. C. CHANEY,
 Lord Mayor.

R. F. DAWSON,
 Acting Town Clerk.

Recommended—

JUNE CRAIG,
 Minister for Local Government.

Approved by His Excellency the Governor in Executive Council this 10th day of January, 1979.

R. D. DAVIES,
 Clerk of the Council.

LOCAL GOVERNMENT ACT, 1960-1978.
The Municipality of the City of Stirling.
By-laws Relating to New Street Alignment.

IN pursuance of the powers conferred upon it by the above-mentioned Act and of all other powers enabling it, the Council of the above-mentioned municipality hereby records having resolved on the 18th day of July, 1978 to make and submit for confirmation by the Governor the following By-law:—

The By-laws of the City of Stirling published in the *Government Gazette* of the 12th May, 1971, and amended from time to time, are hereby amended in the following manner—

“The First Schedule is altered by the addition at the end thereof of the map hereunder prescribing a new street alignment for portion of Scarborough Beach Road south of Drake Street, Osborne Park.”

Dated the 18th day of July, 1978.

The Common Seal of the City of Stirling was hereunto affixed by authority of a resolution of the Council in the presence of:—

[L.S.]

A. S. LUKETINA, Mayor.
H. J. GLOVER, Town Clerk.

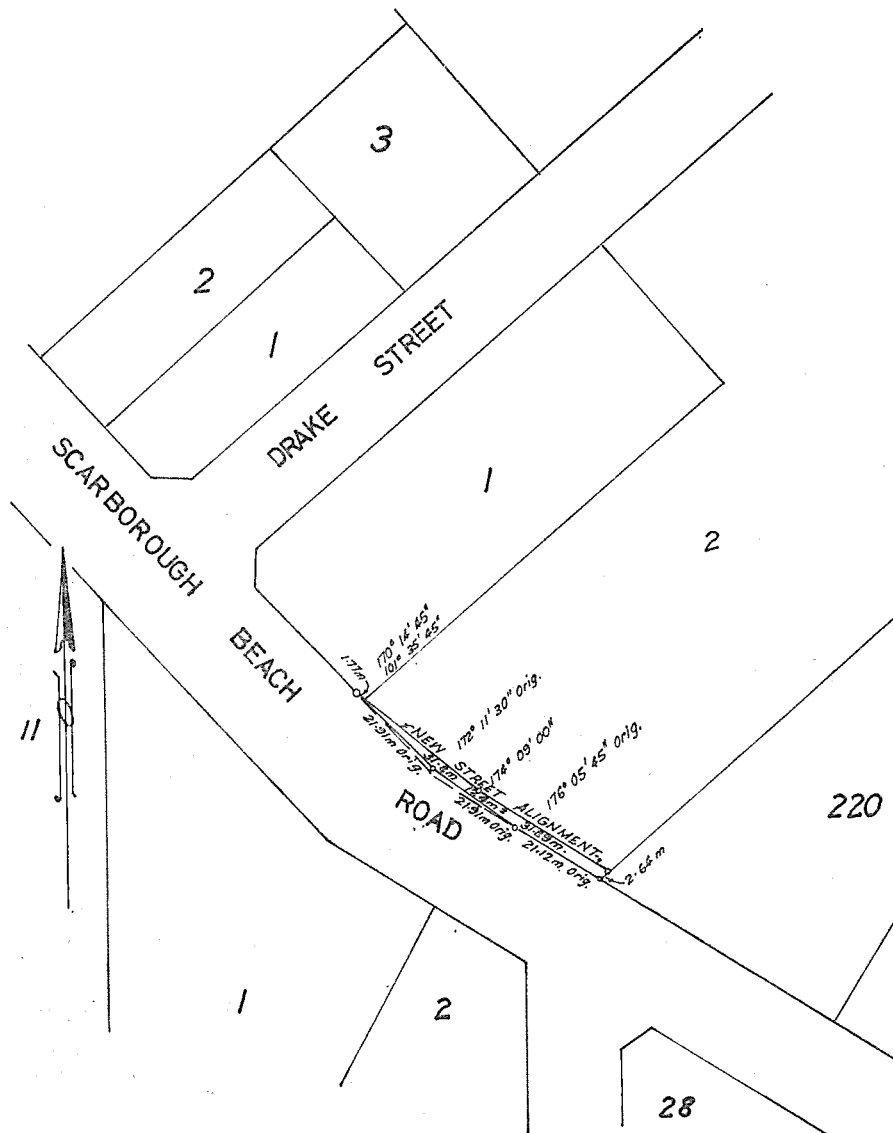
Recommended—

JUNE CRAIG,
Minister for Local Government.

Approved by His Excellency the Governor in Executive Council this 10th day of January, 1979.

R. D. DAVIES,
Clerk of the Council.

Schedule.



LOCAL GOVERNMENT ACT, 1960-1978.

The Municipality of the Town of Canning.

By-laws Relating to Public Reserves.

IN pursuance of the powers conferred upon it by the abovementioned Act and all other powers enabling it, the Council of the abovementioned Municipality hereby records having resolved on the 24th day of July, 1978, to make and submit for confirmation by the Governor the following amendments to the By-laws relating to Public Reserves as published in the *Government Gazette* of 16th February, 1973, and amended in the *Government Gazette* of 20th May, 1977:—

1. By-law 3 is amended as follows:
 - (a) by deleting "things." in paragraph (1) and substituting "things;"
 - (b) by adding the following new paragraph:

"(m) play or practise at golf or strike a golf ball unless on land set aside for that purpose."
2. By-law 15 is amended by deleting the word "The" in line 1 and substituting "If the".

Dated the 24th day of July, 1978.

The Common Seal of the Town of Canning was hereunto affixed by authority of a resolution of the Council in the presence of:—

[L.S.]

E. CLARK,
Mayor.
N. I. DAWKINS,
Town Clerk.

Recommended:—

JUNE CRAIG,
Minister for Local Government.

Approved by His Excellency the Governor in Executive Council this 10th day of January, 1979.

R. D. DAVIES,
Clerk of the Council.

LOCAL GOVERNMENT ACT, 1960-1978.

The Municipality of the Town of Canning.

By-Laws Relating to Access Across Footpaths, Damage to Kerbing and Footpaths.

IN pursuance of the powers conferred upon it by the abovementioned Act and of all other powers enabling it the Council of the abovementioned Municipality hereby records having resolved on the 12th day of June, 1978 to make and submit for confirmation by the Governor the following By-Laws:—

The By-Laws of the Town of Canning relating to access across footpaths, damage to kerbing and footpaths published in the *Government Gazette* of 30th September, 1966 are amended in the following manner:—

1. By-law 5:
 - (a) Insert the word "prior" after "make" in line ten.
 - (b) Delete the passage commencing "Council:—" and ending "sixty dollars (\$60.00)" in lines twelve to eighteen and substitute:—"Council the amount from time to time fixed by the Council as the deposit to cover the cost of reinstatement or repair of footpaths and kerbs as the case requires. In the case of building works necessitating the crossing of a footpath or road kerb the application shall be made simultaneously with the application for a building licence in respect of the building. Every application shall, unless the Council otherwise requires, contain an acknowledgement by the applicant that he has inspected the footpath or kerb as the case may be and that it is in good order and condition."
2. By-law 10 is revoked and the following by-law substituted:
 - (1) The person mentioned in by-laws 4, 5, 6, 8 and 9 hereof is liable for the cost of making good all damage caused to the footpath and the road kerbing, guttering and paved road during the whole of the time the works are in progress.
 - (2) If any damage has occurred the Council is authorised after giving seven days written notice of its intention to do so to such person to make good the damage and deduct the cost of so doing from the sum of money (if any) paid to the Council in accordance with these by-laws.
 - (3) In a case of emergency or where the Council considers it impracticable to give prior notice it may make good the damage without giving such notice but in such case it shall give notice to such person as soon as practicable.

(4) If the cost of making good the damage exceeds the amount paid or if no money has been paid to the Council the applicant or other person mentioned in by-laws 4, 5, 6, 8 and 9 shall pay to the Council the amount by which the cost exceeds the amount paid or pay the total cost if no money has been paid.

(5) If no damage has been caused or if the damage has been made good the Council shall repay the sum paid or the portion remaining after the costs incurred by the Council have been paid.

Dated this 12th day of June, 1978.

The Common Seal of Town of Canning was hereunto affixed by authority of a resolution of the Council in the presence of:—

[L.S.]

E. CLARK,
Mayor.

N. I. DAWKINS,
Town Clerk.

Recommended:—

JUNE CRAIG,
Minister for Local Government.

Approved by His Excellency the Governor in Executive Council this 10th day of January, 1979.

R. D. DAVIES,
Clerk of the Council.

LOCAL GOVERNMENT ACT, 1960-1978.

The Municipality of the Town of East Fremantle.

By-Laws relating to Parking of Commercial and Other Vehicles on Street Verges.

IN pursuance of the powers conferred upon it by the abovementioned Act the Council of the abovementioned Municipality hereby records having resolved on the 17th day of July, 1978 to make and submit for confirmation by the Governor the following by-laws:—

1. In these by-laws the by-laws published in the *Government Gazette* of the 4th March, 1977 as amended by by-laws published in the *Government Gazette* of the 10th March, 1978, are referred to as the principal by-laws.
2. By-law 1 of the principal by-laws is amended by inserting the words "and other" after "Commercial" in line two.
3. By-law 3 of the principal by-laws is amended by inserting the passage, "a caravan or a trailer" after "commercial vehicle" in—
 - (a) line one of paragraph (a);
 - (b) line one of paragraph (b); and
 - (c) in paragraph (c)
4. The principal by-laws are amended by adding the following by-laws after by-law 4:
 - "5. (1) A notice served under subsection (2) of section 669C of the Act in respect of an offence against this by-law shall be in or to the effect of Form 1 in the Schedule to these by-laws.
 - (2) Subject to sub-by-law (3) of this by-law an infringement notice served under section 669D of the Act in respect of an offence against this by-law shall be in or to the effect of Form 2 in the Schedule to these by-laws.
 - (3) An infringement notice served under sub-section (2) of section 669D of the Act in respect of an offence against this by-law shall be in or to the effect of Form 3 in the Schedule in these by-laws.
 - (4) A notice sent under subsection (5) of section 669D of the Act withdrawing an infringement notice served under that section in respect of an offence against this by-law shall be in or to the effect of Form 4 in the Schedule to these by-laws.
 6. The modified penalty for an offence against these by-laws if dealt with under section 669D of the Act is TEN DOLLARS.
 7. A penalty for an offence against these by-laws (not being a modified penalty) may be recovered by the Council by taking proceedings against the alleged offender in a Court of Petty Sessions.
 8. The Council shall cause adequate records to be kept of all infringements notices served, and modified penalties received, under section 669D of the Act in respect of offences against these by-laws."

5. The principal by-laws are amended by inserting a Schedule as follows:—

Schedule.

Form 1.

Town of East Fremantle.

By-Laws Relating to Parking of Commercial and Other Vehicles on Street Verges.

Notice Requiring Owner of Vehicle to Identify Driver.

To..... Serial No.....
Date.....
the owner of vehicle make..... Type.....
Plate No.....

You are hereby notified that it is alleged that on.....
the..... day of..... 19..... at about
.....the driver or person in charge
of the above vehicle did.....

in contravention of the provisions of the Town of East Fremantle Parking of Commercial and other Vehicles on Street Verges By-laws.

You are hereby required to identify the person who was the driver or person in charge of the above vehicle at the time when the above offence is alleged to have been committed.

Unless within twenty-one days after the date of the service of this notice you:—

- (a) inform the Town Clerk of the Town of East Fremantle or
.....
(designation(s) of authorised officer(s))
as to the identity and address of the person who was the driver or person in charge of the above vehicle at the time of the above offence;
or
(b) satisfy the Town Clerk of the Town of East Fremantle that the above vehicle has been stolen or unlawfully taken or was being unlawfully used, at the time of the above offence,

you will in the absence of proof to the contrary, be deemed to have committed the above offence and Court proceedings may be instituted against you.

Signature of authorised officer.....
Designation.....

Form 2.

Town of East Fremantle.

By-Laws Relating to Parking of Commercial and Other Vehicles on Street Verges.

Infringement Notice.

To..... Serial No.....
Date.....

You are hereby notified that it is alleged that on.....
the..... day of..... 19..... at
about.....you did.....

in contravention of the provisions of the Town of East Fremantle Parking of Commercial and Other Vehicles on Street Verges By-laws.

The modified penalty prescribed for this offence is \$.....

If you do not wish to have a complaint of the above offence heard and determined by a Court you may pay the modified penalty within twenty one days after the date of the service of this notice.

Unless payment is made within twenty one days of the date of the service of this notice Court proceedings may be instituted against you.

Payment may be made either by posting this form together with the amount of \$..... mentioned above, to the Town Clerk of the Town of East Fremantle or by delivering this form and paying that amount at the Municipal Offices at Canning Highway East Fremantle between the hours of a.m. and p.m. on Mondays to Fridays.

Signature of authorised officer

Designation

Form 3.

TOWN OF EAST FREMANTLE.

By-laws Relating to Parking of Commercial and Other Vehicles on Street Verges.

Infringement Notice.

To Serial No.
(not to be completed)

.....
where notice is attached

..... Date
to or left in or on vehicle)

the owner of vehicle make Type

Plate No.

You are hereby notified that it is alleged that on

the day of 19 at about

..... you did

.....
in contravention of the provisions of the Town of East Fremantle Parking of Commercial and Other Vehicles on Street Verges By-laws.

The modified penalty prescribed for this offence is \$.....

If you do not wish to have a complaint of the above offence heard and determined by a Court you may pay the modified penalty within twenty one days after the date of the service of this notice.

Unless within twenty one days after the date of the service of this notice:—

(a) the modified penalty is paid; or

(b) you:—

(i) inform the Town Clerk of the Town of East Fremantle

or

(designation(s) of authorised officer(s))

as to the identity and address of the person who was the driver or person in charge of the above vehicle at the time of the above offence; or

(ii) satisfy the Town Clerk of the Town of East Fremantle that the above vehicle had been stolen or was being unlawfully used at the time of the above offence.

you will, in the absence of proof to the contrary, be deemed to have committed the above offence and Court proceedings may be instituted against you.

Payment may be made either by posting this form together with the amount of \$..... mentioned above, to the Town Clerk of the Town of East Fremantle or by delivering this form and paying that amount at the Municipal Offices Canning Highway East Fremantle between the hours of a.m. and p.m. on Mondays to Fridays.

Signature of authorised officer

Designation

Name:

Address:

Post Code

If your name and address do not appear in this notice please complete the above to enable a receipt to be forwarded.

Form 4.

TOWN OF EAST FREMANTLE.

By-laws Relating to Parking of Commercial and Other Vehicles on Street Verges.

Withdrawal of Infringement Notice.

To Date

Infringement Notice No. Date
for the alleged offence of

Modified Penalty is hereby withdrawn

Signature of authorised officer
Designation

Dated the 28th day of August, 1978.

The Common Seal of Town of East Fremantle was hereunto affixed by authority of a resolution of the Council in the presence of:

[L.S.]

I. HANDCOCK,
Mayor.
M. G. COWAN,
Town Clerk.

Recommended:

JUNE CRAIG,
Minister for Local Government.
Date: 4th January, 1979.

Approved by His Excellency the Governor in Executive Council the 10th day of January, 1979.

R. D. DAVIES,
Clerk of the Council.

DOG ACT, 1976-1977.

Shire of Belmont.

Municipality of the Shire of Belmont.

By-law Relating to Dogs.

IN pursuance of the powers conferred upon it by the abovementioned Act and of all powers enabling it, the Council of the abovenamed municipality hereby records having resolved on the 24th July, 1978, to make and submit for confirmation of the Governor, the following amendment to its By-laws relating to Dogs, as published in the *Government Gazette* on the 13th November, 1953 and amended in the *Government Gazette* on the 13th April, 1972, 15th March, 1974, 23rd January, 1976 and 26th August, 1977, as follows—

Delete "\$8.00" in line 1 of the Schedule Fees and insert "\$15.00".

Dated this 20th day of September, 1978.

The Common Seal of the Shire of Belmont was hereunto affixed in the presence of:—

[L.S.]

F. W. RAE,
President.
G. SWINTON BRAY,
Shire Clerk.

Recommended:—

JUNE CRAIG,
Minister for Local Government.

Approved by His Excellency the Governor in Executive Council this 10th day of January, 1979.

R. D. DAVIES,
Clerk of the Council.

LOCAL GOVERNMENT ACT, 1960-1978.

The Municipality of the Shire of Brookton.

By-laws Relating to the Removal and Disposal of Obstructing
Animals or Vehicles.

IN pursuance of the powers conferred upon it by the abovementioned Act and all other powers enabling it, the Council of the abovementioned Municipality hereby records having resolved on the 16th day of March, 1978, to make and submit for confirmation by the Governor the following amendments to the By-laws published in the *Government Gazette* on the 19th day of June, 1963, by adopting the amendments to the Local Government Model By-laws (Removal and Disposal of Obstructing Animals or Vehicles) No. 7 as published in the *Government Gazette* on the 6th day of November, 1964 and the 26th day of August, 1977.

Dated this 19th day of October, 1978.

The Common Seal of the Shire of Brookton
was affixed hereto in the presence of:—

[L.S.]

W. B. EVA,
President.J. W. HUGHES,
Shire Clerk.

Recommended:—

JUNE CRAIG,
Minister for Local Government.Approved by His Excellency the Governor in Executive Council this 10th
day of January, 1979.R. D. DAVIES,
Clerk of the Council.

LOCAL GOVERNMENT ACT, 1960-1978.

The Municipality of the Shire of East Pilbara.

Repeal of By-laws.

IN pursuance of the powers conferred upon it by the abovementioned Act and of all other powers enabling it, the Council of the abovementioned Municipality hereby records having resolved on the 21st day of June, 1978, and the 20th day of September, 1978, to submit for confirmation by the Governor that the following By-laws be repealed.

	Council	Government Gazette	Page No.
Dogs	Marble Bar	16/6/1939	1081
Halls	Marble Bar	12/1/1940	31/2
General	Marble Bar	19/1/1940	51/4
Appointment of Employees	Nullagine	4/9/1942	853
General (Amendment) Meetings	Marble Bar	28/8/1953	1615
General (Amendment) Meetings	Marble Bar	18/2/1955	339
General (Amendment) Rubbish Removals	Marble Bar	11/5/1955	1067
Management and Use of Road Board Hall	Marble Bar	21/1/1957	97
Long Service Leave	Nullagine	12/12/1958	3276/7
Hawking and Stall Keeping	Marble Bar	12/12/1958	3274/6
Caravan Parks	Marble Bar	13/5/1964	2160
Long Service Leave	Nullagine	30/12/1968	3952
Dogs	Marble Bar	10/4/1969	1209/12

Dated this 28th day of November, 1978.

The Common Seal of the Shire of East Pil-
bara was affixed hereto, in the presence
of:—

[L.S.]

J. M. McNAMARA,
President.A. J. McCAGH,
Shire Clerk.

Recommended:—

JUNE CRAIG,
Minister for Local Government.Approved by His Excellency the Governor in Executive Council this 10th
day of January, 1979.R. D. DAVIES,
Clerk of the Council.

LOCAL GOVERNMENT ACT, 1960-1978.

The Municipality of the Shire of Three Springs.

By-law Relating to the Control and Storage of Old and Disused Motor Vehicles and Machinery.

IN pursuance of the powers conferred upon it by the abovementioned Act and of all other powers enabling it, the Council of the abovementioned Municipality hereby records having resolved on the 8th day of August, 1978, to make and submit for confirmation by the Governor the following By-law:

No person shall within the townsite of Three Springs—

- (a) Store a disused motor vehicle, an old motor vehicle body or any old machinery, tractor or farm implements; or
- (b) Dismantle or break up a disused motor vehicle, an old motor vehicle, or any old machinery, tractor or farm implements; unless
- (c) Inside a building; or
- (d) Within an area enclosed by a fence or wall not less than two metres in height and of such a nature as to screen all disused motor vehicles, old motor bodies, old machinery, tractors, farm implements and the parts thereof from the street and from adjoining properties.

Every person contravening the provisions of this By-law is liable to a maximum penalty of two hundred dollars and in addition a maximum daily penalty of twenty dollars for each day during which the offence continues; minimum penalty of twenty dollars and in addition a minimum penalty of two dollars for each day the offence continues.

Dated this 15th day of September, 1978.

The Common Seal of the Shire of Three Springs
was hereto affixed in the presence of:—

[L.S.]

A. J. McALEER,
President.

H. J. WALSTER,
Shire Clerk.

Recommended:—

JUNE CRAIG,
Minister for Local Government.

Approved by His Excellency the Governor in Executive Council this 10th day of January, 1979.

R. D. DAVIES,
Clerk of the Council.

PUBLIC WORKS ACT, 1902-1972.

NOTICE is hereby given that His Excellency the Governor has authorised under section 29(7) of the Public Works Act, 1902-1972, the sale by The State Energy Commission of Western Australia by public auction or private contract of the land hereunder described, such land being no longer required for the work for which it was taken:—

Land.

Portion of Avon Location P5 and being Lot 18 on Plan 2780 and being the whole of the land contained in Certificate of Title Volume 1132 Folio 846.

Dated this 15th day of January, 1979.

W. C. HERON,
Secretary.

to that part of the Belmont Park Race Course complex upon which the 25th Perth International Motor Show will be held.

R. J. O'CONNOR,
Minister for Labour and Industry.

Approved by His Excellency the Governor in Executive Council this 10th day of January, 1979.

R. D. DAVIES,
Clerk of the Council.

FACTORIES AND SHOPS ACT, 1963-1978.

Order.

I, RAYMOND JAMES O'CONNOR, the Minister for the time being charged with the administration of the Factories and Shops Act, 1963-1978, acting pursuant to the provisions of section 7 of that Act do hereby declare that the provisions of the Factories and Shops Act, 1963-1978, except the provisions thereof relating to Industrial Awards and Agreements, do not apply—

- (i) between the hours of 12 noon and 9.30 p.m. on the 27th January, 1979; and
- (ii) between the hours of 10.00 a.m. and 9.30 p.m. on the 28th January, 1979; and
- (iii) between the hours of 10.00 a.m. and 9.30 p.m. on the 29th January, 1979

to that part of the Midland Oval upon which the Westral Sports Fair will be held.

R. J. O'CONNOR,
Minister for Labour and Industry.

Approved by His Excellency the Governor in Executive Council this 10th day of January, 1979.

R. D. DAVIES,
Clerk of the Council.

FACTORIES AND SHOPS ACT, 1963-1978.

Order.

I, RAYMOND JAMES O'CONNOR, the Minister for the time being charged with the administration of the Factories and Shops Act, 1963-1978, acting pursuant to the provisions of Section 7 of that Act do hereby declare that the provisions of the Factories and Shops Act, 1963-1978, except the provisions thereof relating to Industrial Awards and Agreements, do not apply—

- (i) between the hours of 12 noon and 10.00 p.m. on the 18th, 22nd and 24th January, 1979; and
- (ii) between the hours of 12 noon and 11.00 p.m. on the 19th January, 1979; and
- (iii) between the hours of 10.00 a.m. and 11.00 p.m. on the 20th January, 1979; and
- (iv) between the hours of 10.00 a.m. and 9.00 p.m. on the 21st January, 1979

FACTORIES AND SHOPS ACT, 1963-1978.

Order.

I, RAYMOND JAMES O'CONNOR, the Minister for the time being charged with the administration of the Factories and Shops Act, 1963-1978, acting pursuant to the provisions of section 7 of that Act do hereby declare that the provisions of the Factories and Shops Act, 1963-1978, except the provisions thereof relating to Industrial Awards and Agreements, do not apply—

- (i) between the hours of 2.00 p.m. and 10.00 p.m. on May 5th, 7th, 8th, 9th, 10th, 11th and 12th, 1979; and

(ii) between the hours of 10.00 a.m. and 6.00 p.m. on May 6th and May 13th, 1979 to that part of the Royal Agricultural Society Showgrounds, Claremont in which Perth International Expo '79 will be held.

R. J. O'CONNOR,
Minister for Labour and Industry.

Approved by His Excellency the Governor in Executive Council this 10th day of January, 1979.

R. D. DAVIES,
Clerk of the Council.

INDUSTRIAL ARBITRATION ACT, 1912

IN accordance with the provisions of section 167 (5) of the Industrial Arbitration Act, 1912, notice is hereby given that the undermentioned agreements have been dealt with.

R. R. ELLIS,
Industrial Registrar.

The undermentioned agreements were varied:—

Agreement	No.	Amendment	Date made	Date of operation
Cleaners and Caretakers (Art Gallery)	24/71	Order No. 387 of 1978	1/11/78	1/11/78
Cleaners and Caretakers (Metropolitan Market Trust)	9/67	Order No. 394 of 1978 (General Conditions)	1/11/78	1/11/78
Cleaners and Caretakers (Museum)	26/75	Order No. 384 of 1978 (Special Rates and Provisions)	1/11/78	1/11/78
Iron Ore Production and Processing (Goldsworthy)	34/77	Order No. 23 of 1978 (Annual Leave)	6/11/78	11/10/78

INDUSTRIAL ARBITRATION ACT, 1912

IN accordance with the provisions of section 167 (5) of the Industrial Arbitration Act, 1912, notice is hereby given that the undermentioned awards have been dealt with.

R. R. ELLIS,
Industrial Registrar.

The undermentioned awards have been amended:—

Award	No.	Amendment	Date made	Date of operation
Aerated Water and Cordial Manufacturing	10/75	Order No. 723 of 1977 (Arrangement, Contract of Service, Overtime, Higher Duties, Absence through sickness, Holidays, Annual Leave, Junior Worker's Certificate, Casual Workers, Bereavement Leave, District Allowance)	24/11/78	17/11/78
Bakers (Country)	18/77	Order No. 480 of 1978 (Arrangement, Wages, Adult Trainees, Supplementary Payments)	30/10/78	16/10/78
Bakers (Metropolitan)	15/61	Order No. 479 of 1978 (Arrangement, Wages, Overtime, Holidays and Annual Leave, Apprentices, Long Service Leave, Supplementary Payments)	30/10/78	16/10/78
Breadcarters (Country)	17/75	Order No. 684 of 1977 (Wages, Payment for Sickness, Part time Loaders)	27/11/78	27/11/78
Building Trades (Fremantle Port Authority)	31B/68			
Building Trades (Government)	31A/66	Order No. 339 of 1978 (District Allowances)	4/12/78	4/12/78
Clerks (Egg Marketing Board)	8/76	Order No. 494 of 1978 (Overtime, Higher Duties Allowance, Meal Allowance)	21/11/78	21/11/78
Clerks (Government Meat Industry Clerical Workers)	29/76	Order No. 495 of 1978 (Overtime, Higher Duties Allowance, Meal Allowance)	21/11/78	21/11/78
Clerks (W.A. Coastal Shipping Commission)	40/75	Order No. 487 of 1978 (Meal Allowance, Higher Duties Allowance)	21/11/78	21/11/78
Cafeteria, Catering and Tea Attendants (Government)	21/72			
Cleaners and Caretakers	12/69	Order No. 544/78 (Special Rates and Conditions)	15/11/78	9/11/78
Cleaners and Caretakers (Car and Caravan Parks)	5/75	Order No. 541 of 1978 (Fares and Travelling Time)	15/11/78	9/11/78
Cleaning Contractors (General and Window)	3/68	Order No. 542 of 1978 (Fares, Travelling Time and Transport)	15/11/78	9/11/78
Cleaners and Caretakers (Government)	32/75	Order No. 540 of 1978 (Fares and Travelling Time)	15/11/78	9/11/78
Cleaners and Caretakers (Government)	32/75			
Construction (S.E.C.)	23/70	Order No. 309 of 1978 (Wages)	7/11/78	16/10/78
Clothing Trades	16/72	Order No. 229 of 1978 (Absence Through Sickness)	6/11/78	6/11/78

INDUSTRIAL ARBITRATION ACT, 1912 —continued

Award	No.	Amendment	Date made	Date of operation
Clothing Trades	16/72	Order No. 463 of 1978 (Area)	30/11/78	30/11/78
Construction and Maintenance (Government Harbours) (AWU)	24A/65			
Construction and Maintenance (Government Harbours) (AWU)	24A/65	Order No. 381 of 1978 (First Aid Outfit and Ambulance Stretcher)	1/11/78	1/11/78
Construction and Maintenance (Government) (AWU)	24/65	Order No. 385 of 1978 (First Aid Outfit and Ambulance Stretcher)	1/11/78	1/11/78
Dairy Factory Workers	15/64	Order No. 429 of 1977 (Special Rates, Leading Hands, Overtime, Meal Money, Shift Work, Sick Leave, Contract of Service, Junior Worker's Certificate, Long Service Leave, Wages)	24/11/78	17/11/78
Deckhands and Deckboys (Fremantle Port Authority)	21/71			
Dental Technicians' and Attendant Receptionists'	38/76	Order No. 506 of 1978 (Wages)	24/11/78	24/11/78
Drivers and Tenders	24D/65			
Engine Drivers (Government)	29/68			
Engine Drivers (Government)	29/68	Order No. 410 of 1978 (Definitions, Firing and Minor Repairs, Wages)	23/11/78	23/11/78
Engine Drivers (North West Abattoirs)	4/69	Order No. 303 of 1978 (District Allowances)	14/11/78	14/11/78
Engineering (Fremantle Port Authority)	42/68			
Engineering (Government)	48/68			
Engineering (Government)	29, 30, 31 of 1961 and 3 of 1962	Order No. 407 of 1978 (Special Rates and Provisions)	28/11/78	28/11/78
Engineering (Government)	29, 30, 31 of 1961 and 3 of 1962	Order No. 531 of 1978 (Wages)	16/11/78	16/11/78
Engineering (Government)	29, 30, 31 of 1961 and 3 of 1962	Order No. 530 of 1978 (Wages)	28/11/78	1/9/78
Farm Workers (State Farms)	23/71	Order No. 382 of 1978 (Medical Chest)	1/11/78	1/11/78
Farm Workers (State Farms)	23/71	Order No. 584 of 1978 (Hours, Spread of Shifts, Additional Rates for Ordinary Hours, Overtime, Camping Allowance, Definitions, Wages, Minimum Wage, Special Allowances)	21/11/78	15/9/78
Gaol Officers	12/68	Order No. 294 of 1978 (Special Provisions)	10/11/78	10/11/78
Gardeners (Education Department)	46/68	Order No. 543 of 1978 (Fares and Travelling Time)	15/11/78	9/11/78
Grain Handling (Salaried Officers)	37/65	Order No. 498 of 1978 (Amended and Consolidated)	1/11/78	1/11/78
Hairdressers (Ladies)	30/62	Order No. 374 of 1978 (Arrangement, Hours, Overtime, Holidays and Annual Leave, Wages, Engagement, Sick Pay, Meal Times, Tools of Trade, Special Provisions for Late Night Trading)	10/11/78	10/11/78
Hospital Employees (Government)	21/66	Order No. 406 of 1978 (Engagement)	28/11/78	28/11/78
Hospital Salaried Officers (Nursing Homes)	18, 19 of 1974	Order No. 485 of 1978 (Car Allowance)	7/11/78	7/11/78
Hospital Salaried Officers (Nursing Homes)	18, 19 of 1974	Order No. 503 of 1978 (Meal Money)	7/11/78	7/11/78
Laundry and Linen Service (Hospitals—Government)	11/75	Order No. 402 of 1977 (Definitions, Shift Work, Allowances and Special Provisions, Sick Leave, Wages)	30/11/78	30/11/78
Meat Industry (Anchorage Butchers Pty. Ltd.)	3/71	Order No. 535 of 1978 (Overtime)	8/11/78	8/11/78
Meat Industry (Pets Food)	20/74	Order No. 533 of 1978 (Overtime)	8/11/78	8/11/78
Meat Industry (Sausage Casing Manufacturing)	9/72	Order No. 536 of 1978 (Overtime)	8/11/78	8/11/78
Meat Industry (State Government)	26/67	Order No. 534 of 1978 (Overtime)	8/11/78	8/11/78
Meat Industry (State Government)	26/67	Order No. 404 of 1978 (Wages)	28/11/78	28/11/78
Meat Industry (W.A.) (Meat Commission—Midland)	17/76	Order No. 529 of 1978 (Slaughtering of Sheep, Lambs or Goats—Additional Conditions of Employment)	29/11/78	29/9/78
Meat Industry (W.A. Meat Commission—Robb Jetty)	16/76	Order No. 538 of 1978 (Slaughtering of Sheep, Lambs or Goats—Additional Conditions of Employment)	29/11/78	10/10/78
Mineral Earth Employees	9/75	Order No. 663 of 1977 (Arrangement, Overtime, Wages, Shift Work, Junior Worker's Certificate, Holidays, Annual Leave, Payment for Sickness)	16/11/78	18/11/78
Mining (Nickel Mining and Processing)	18/75	Order No. 572 of 1978 (Definitions, Wages)	8/11/78	8/11/78

INDUSTRIAL ARBITRATION ACT, 1912—*continued*

Award	No.	Amendment	Date made	Date of operation
Mooring Staff Award No.	31/59			
Nurserymen	10/59	Order No. 409 of 1978 (Arrangement, Wages, Supplementary Payments, Hours, Meal Period, Sick Leave, Holidays and Annual Leave, General Provisions)	17/11/78	17/11/78
Nurses (Infant and Pre-School Health)	6/70	Order No. 391 of 1978	14/11/78	14/11/78
Nurses (Public Hospitals)	6/68	Order No. 388 of 1978 (District Nurse, Country Service Allowance)	14/11/78	14/11/78
Pastrycooks	22/74	Order No. 481 of 1978 (Wages, Supplementary Payments)	16/10/78	16/10/78
Police	2/66	Order No. 283 of 1978 (Mileage Allowances, Additional Allowances, Prisoners' Rations, Police Youth Clubs)	25/10/78	2/10/78
Radio and Television Workers	14/74	Order No. 275 of 1978 (Wages)	14/11/78	13/10/78
Ship Painters and Dockers	29/60			
Shop and Warehouse (Wholesale and Retail Establishments)	32/76	Order No. 411 of 1978 (Wages)	29/11/78	29/11/78
Shop and Warehouse (Wholesale and Retail Establishments)	32/76	Order No. 447 of 1978 (Shift Work)	29/11/78	29/11/78
Shop Assistants (Licensed Stores)	6/72	Order No. 412 of 1978 (Wages)	1/12/78	1/12/78
Storemen (Explosives Magazines)	7/65	Order No. 417 of 1978 (Wages)	1/12/78	1/12/78
Storeman (Government)	20/69			
Superphosphate Workers	7/75	Order No. 482 of 1978 (Amended and Consolidated)	27/11/78	26/10/78
Tertiary Education Academic Staff (Teachers Colleges)	41/76	Order No. 573 of 1978 (Arrangement, Existing Procedures and Practices)	14/11/78	14/11/78
Timber Workers	36/50	Order No. 153 of 1978 (Hours, Overtime, Allowances, Rates of Pay)	15/11/78	15/11/78
Transport Workers (General)	10/61	Order No. 539 of 1978 (Payment of Wages, Provisions of Tools and Gear)	27/11/78	27/11/78
Transport Workers (Government)	24/52			
Vermin, Pest and Weed Control	24E/65	Order No. 383 of 1978 (First Aid Outfit and Ambulance Stretcher)	1/11/78	1/11/78
Wharves and Ship Watchmen	7/70	Order No. 297 of 1978 (Overtime, Saturday, Sunday and Holiday Work, Meal Money)	27/11/78	27/11/78
Woodchip Industry	21/76	Order No. 154 of 1978 (Hours, Overtime, Allowances, Rates of Pay)	15/11/78	15/11/78

The undermentioned agreements were delivered:—

Agreement	No.
Air Conditioning, Medical Centre (McNiece Bros)	22/78
A.W.U. Bellway Wundowie Iron and Steel Industry	24/78
Deckhands (Elder Prince Marine—Port Hedland)	27/78
Fish Trawling—Discharge of Catch	25/78
Storemen (Peters Ice Cream)	26/78

The undermentioned awards were delivered:—

Award	No.
Cleaners and Caretakers (Security Agents)	9/78
Iron Ore Production and Processing (Dampier Mining Co.)	210/78
Landscape Gardeners	18/78
Motor Vehicle (Rust Prevention and Paint Protection)	5/78

RURAL RECONSTRUCTION SCHEME ACT, 1971.

Department of Agriculture,
South Perth, 10th January, 1979.

Agric. 478/73.

HIS Excellency the Governor in Executive Council has been pleased to approve pursuant to the provisions of section 12 of the Rural Reconstruction Scheme Act, 1971, of the following remuneration for the member of the Rural Reconstruction Authority appointed pursuant to section 9 (1) (d) of the said Act, with effect from 1st July, 1978:—

For attendance at a full day meeting—\$60.00.

For attendance at a half day meeting—\$40.00.

E. N. FITZPATRICK,
Director of Agriculture.

PLANT DISEASES ACT, 1914-1978.

Department of Agriculture,
South Perth, 10th January, 1979.

Agric. No. 1488/66.

I, The undersigned Minister for Agriculture, being the Minister charged with the administration of the Plant Diseases Act, 1914-1978, acting in the exercise of the power in this behalf conferred on me by Regulation 5A of the Compulsory Fruit Fly Baiting Regulations under the Plant Diseases Act, do hereby appoint Edward Birmingham, Dwellingup, as a member of the Pinjarra/Dwellingup Compulsory Fruit Fly Baiting Scheme Committee, to fill the vacancy caused by the resignation of B. F. Tuckey.

R. C. OLD,
Minister for Agriculture.

MARKETING OF LAMB ACT, 1971.

Department of Agriculture,
South Perth, 10th January, 1979.

Agric. 96/72.

HIS Excellency the Governor in Executive Council has been pleased to approve, pursuant to the provisions of section 12 of the Marketing of Lamb Act, 1971, of the following rates of remuneration for Members of the Western Australian Lamb Marketing Board with effect from July 1, 1978:—

Chairman—\$4 130 per annum (plus \$500 per annum expense allowance).

Other members—\$2 065 per annum.

E. N. FITZPATRICK,
Director of Agriculture.

WESTERN AUSTRALIAN MEAT INDUSTRY AUTHORITY ACT, 1976.

Department of Agriculture,
South Perth, 10th January, 1979.

Agric. 910/76.

HIS Excellency the Governor in Executive Council has been pleased to approve, pursuant to the provisions of section 13 of the Western Australian Meat Industry Authority Act, 1976, of the following rates of remuneration for members of the Western Australian Meat Industry Authority with effect from July 1, 1978:—

Chairman—Nil.

Other members \$60 full day; \$40 half day.

The policy with respect to Government Officers provides that:—

- (a) No fee be paid where the activities of the Board or Committee on which the Officer serves are directly related to the duties of his position; and
- (b) 50% of the fees for private members be paid to the Officer where the activities are extraneous to his position.

E. N. FITZPATRICK,
Director of Agriculture.

ABATTOIRS ACT, 1909-1975.

Department of Agriculture,
South Perth, 10th January, 1979.

Agric. 1116/75.

HIS Excellency the Governor in Executive Council has been pleased to approve, pursuant to the provisions of section 12(9) of the Abattoirs Act, 1909-1975, of the following rates of remuneration for members of the Western Australian Meat Commission with effect from July 1, 1978:—

Chairman—\$4 130 per annum (plus \$500 per annum expense allowance).

Other members—\$2 065 per annum.

The policy with respect to Government Officers provides that:

- (a) No fee be paid where the activities of the Board or Committee on which the Officer serves are directly related to the duties of his position; and
- (b) 50% of the fees for private members be paid to the Officer where the activities are extraneous to his position.

E. N. FITZPATRICK,
Director of Agriculture.

ARTIFICIAL BREEDING BOARD ACT, 1965-1968.

Department of Agriculture,
South Perth, 10th January, 1979.

Agric. 621/71.

HIS Excellency the Governor in Executive Council has been pleased to approve, pursuant to the provisions of section 7 of the Artificial Breeding Board Act, 1965-1968, of the following rates of remuneration for members of the Artificial Breeding Board with effect from 1st July, 1978.

Chairman—\$2 480 per annum plus \$250 per annum expense allowance.

Other members—\$60 full day; \$40 half day.

The policy with respect to Government Officers provides that:

- (a) No fee be paid where the activities of the Board or Committee on which the Officer serves are directly related to the duties of his position; and
- (b) 50 per cent of the fees for private members be paid to the Officer where the activities are extraneous to his position.

E. N. FITZPATRICK,
Director of Agriculture.

VETERINARY PREPARATIONS AND ANIMAL FEEDING STUFFS ACT, 1976.

Department of Agriculture,
South Perth, 10th January, 1979.

Agric. 833/76.

HIS Excellency the Governor in Executive Council has been pleased to approve, pursuant to the provisions of section 21 of the Veterinary Preparations and Animal Feeding Stuffs Act, 1976, of the remuneration for representative members of the Veterinary Preparations and Animal Feeding Stuffs Advisory Committee being \$40.00 per half day meeting with effect from 1st July, 1978.

E. N. FITZPATRICK,
Director of Agriculture.

METROPOLITAN MARKET ACT, 1926-1969.

Department of Agriculture,
South Perth, 10th January, 1979.

Agric. 109/73.

HIS Excellency the Governor in Executive Council has been pleased to approve, pursuant to the provisions of section 8 of the Metropolitan Market Act, 1926-1969, of the following rates of remuneration for members of the Metropolitan Market Trust with effect from 1st July, 1978:—

Chairman—\$2 480 per annum (plus \$250 per annum expense allowance).

Other members—\$60.00 full day; \$40.00 half day.

E. N. FITZPATRICK,
Director of Agriculture.

MARKETING OF EGGS ACT, 1945-1975.

Department of Agriculture,
South Perth, 10th January, 1979.

Agric. 680/72.

HIS Excellency the Governor in Executive Council has been pleased to approve, pursuant to the provisions of section 11 of the Marketing of Eggs Act, 1945-1975, of the following rates of remuneration for members of the Western Australian Egg Marketing Board with effect from 1st July 1978:

Chairman—\$4 130 per annum (plus \$500 per annum expense allowance).

Other members—\$2 065 per annum.

E. N. FITZPATRICK,
Director of Agriculture.

MARKETING OF POTATOES ACT, 1946-1966.

Department of Agriculture,
South Perth, 10th January, 1979.

Agric. 2038/64.

HIS Excellency the Governor in Executive Council has been pleased to approve, pursuant to the provisions of section 11 of the Marketing of Potatoes

Act, 1946-1966, of the following rates of remuneration for members of the Western Australian Potato Marketing Board with effect from 1st July, 1978:—

Chairman—\$4 130 per annum (plus \$500 per annum expense allowance).

Other members—\$2 065 per annum.

E. N. FITZPATRICK,
Director of Agriculture.

BANANA INDUSTRY COMPENSATION TRUST FUND ACT, 1961-1969.

Department of Agriculture,
South Perth, 10th January, 1979.

Agric. 766/67.

HIS Excellency the Governor in Executive Council has been pleased to approve, pursuant to the provisions of section 12 of the Banana Industry Compensation Trust Fund Act, 1961-1969, of the following rates of remuneration for members of the Banana Industry Compensation Trust Fund Committee with effect from 1st July, 1978:—

Chairman—Nil.

Other members—\$40 per meeting.

The policy with respect to Government Officers provides that:—

- (a) No fee be paid where the activities of the Board or Committee on which the Officer serves are directly related to the duties of his position; and
- (b) 50% of the fees for private members be paid to the Officer where the activities are extraneous to his position.

E. N. FITZPATRICK,
Director of Agriculture.

STATE TENDER BOARD OF WESTERN AUSTRALIA*Tenders for Government Supplies*

Date of Advertising	Schedule No.	Supplies Required	Date of Closing
1978-79			1979
Dec. 15	920A/1978	Locomotive Wheels (100 only)—Westrail	Jan. 25
Dec. 15	921A/1978	Two-way Radio and Radio Control Equipment (1 year period)—M.W.B.	Jan. 25
Dec. 22	942A/1978	Salt for Water Softening Plant (600 tonnes approx.) (1 year period)—P.W.D.	Jan. 25
Dec. 22	943A/1978	Visual Display Units (9 only) and Hard Copy Terminals (2 only)—State Taxation Department	Jan. 25
Dec. 22	944A/1978	Purchase, Rental or Lease of Combined Data Entry and Remote Batch Terminal Equipment—Public Health Department	Jan. 25
Dec. 22	932A/1978	Hydraulic Instrumentation Cubicles (15 only)—P.W.D.	Feb. 1
Dec. 22	945A/1978	Car and Wagon Wheels (1 000 only) and Wagon Axles (150 only)—Westrail	Feb. 1
Jan. 12	10A/1979	Twenty Man Kitchen Mess Semi-Trailer Caravans (3 only)—M.R.D.	Feb. 1
Jan. 12	15A/1979	Musical Instruments—Education Department	Feb. 1
Jan. 12	16A/1979	Thermometers, Clinical, Centigrade, Stubby Bulb (1 year period)—Various Departments	Feb. 1
Jan. 12	20/A/1979	Bread for Agricultural Senior and District High Schools (1 year period)—Education Department	Feb. 1
Jan. 12	25A/1979	Steel Pipes (1200 mm; 900 mm; 800 mm and 400 mm Nominal Size) (Approx. 5 247 m)—P.W.W.S.	Feb. 1
Jan. 19	36A/1979	L.P. Gas-fuelled, Engine-driven, Automatic Start, Standby Generating Sets (14 only) Westrail	Feb. 1
Jan. 19	34A/1979	Maintenance Sleepers (1st Grade) (7 900 only) —Westrail	Feb. 8
Jan. 19	37A/1979	Amenities Semi-Trailer Caravans (2 only)—Main Roads Department	Feb. 8
Jan. 19	38A/1979	Disposable Plastic Tubes for Collecting Blood (approx. 600 000) (1 Yr. Period) —Agriculture Department	Feb. 8
Jan. 19	39A/1979	Wagon Draft Gear Packages (65 only)—Westrail	Feb. 15
Dec. 22	946A/1978	Distillate Fuel (1, 2 or 3 year period)—Westrail	Mar. 1
<i>Services Required</i>			
Dec. 22	948A/1978	Clearing and Grading for the Re-Alignment of the Lake Moore-Emu Fence Line—A.P.B.	Jan. 25

STATE TENDER BOARD OF WESTERN AUSTRALIA—*continued**For Sale by Tender*

Date of Advertising	Schedule No.	For Sale	Date of Closing
1978-79			1979
Dec. 22	924A/1978	Fuel Pump Test Bench and Power Take Off at East Perth	Jan. 25
Dec. 22	927A/1978	Finsbury 3 in. Pumping Plant (PW 283) at Onslow	Jan. 25
Dec. 22	928A/1978	Proline Hydraulic Drive Hand Drill (PW 26) (Trailer Mounted) at East Perth	Jan. 25
Dec. 22	929A/1978	Chrysler 3·6 BHP Outboard Motors (2 only) at East Perth	Jan. 25
Jan. 12	2A/1979	'Sanki' Portable Belt Conveyor (M.R.D. 466) at East Perth	Jan. 25
Jan. 12	4A/1979	'Davleco' Vibrating Roller (M.R.D. 673) at East Perth	Jan. 25
Jan. 12	5A/1979	'Black & Decker' Refacing Machine (M.R.D.780) at East Perth	Jan. 25
Jan. 12	7A/1979	'Allen' Engine Analyser (P.W. 3404) at East Perth	Jan. 25
Jan. 12	8A/1979	Track Marshall D4 Tractor (M.R.D. 061) at East Perth	Jan. 25
Jan. 12	9A/1979	Massey Ferguson 1500 Tractor (M.R.D. 084) at East Perth	Jan. 25
Jan. 12	11A/1979	Chamberlain Tractors (4 only) and Massey Ferguson Tractor (1 only) at East Perth	Jan. 25
Jan. 12	12A/1979	Chamberlain R1250 Loader (M.R.D. 011) at East Perth	Jan. 25
Jan. 12	13A/1979	Caterpillar 12E Grader (M.R.D. 697) at East Perth	Jan. 25
Jan. 12	14A/1979	McDonald 10/12 Ton Steel Roller (M.R.D. 630) at East Perth	Jan. 25
Jan. 12	18A/1979	Victa Lawn Mowers (2 only) (Dismantled) and Rover Rotary Lawn Mower (1 only) at East Perth	Jan. 25
Jan. 12	21A/1979	Heavy duty, single axle, aluminium clad Caravan (4 m long) at Morley	Jan. 25
Jan. 12	24A/1979	Various Vehicles: Panel Vans (5 only); Utilities (3 only); Four Wheel Drive (1 only) at Various Metropolitan Locations	Jan. 25
Dec. 22	930A/1978	1973 Land Rover Utility (UQN 334) at Wyndham	Feb. 1
Dec. 22	931A/1978	1975 Ford F100 Utility (UQS 481) at Broome	Feb. 1
Dec. 22	937A/1978	1973 Land Rover T/Top Truck (UQN 449) at Exmouth	Feb. 1
Dec. 22	938A/1978	1975 Toyota 4 x 4 Utility (UQS 432) at Onslow	Feb. 1
Dec. 22	939A/1978	1973 Toyota T/Top Truck (UQN 651) and 1975 Dodge VJ Utility (UQS 494) at Carnarvon	Feb. 1
Jan. 12	1A/1979	Mobile Kitchen Caravans (2 only); Shower Caravans (3 only) and Office Caravan (1 only) at Derby	Feb. 1
Jan. 12	3A/1979	Dodge AT4; 2/3 Ton Van (M.R.D. 1934) at Derby	Feb. 1
Jan. 12	6A/1979	1975 Dodge 5 Tonne Truck (UQR 514) (Re-called) at Geraldton	Feb. 1
Jan. 12	17A/1979	1975 Dodge Utility (UQR 631) at Bunbury (Re-called)	Feb. 1
Jan. 12	19A/1979	1976 Holden HJ Station Sedan (UQX 874) at Carnarvon	Feb. 1
Jan. 12	22A/1979	Pacific 2 in Water Pump (PW 394) at Port Hedland	Feb. 1
Jan. 12	23A/1979	1965 Trowelling Machine (PW 8) at Karratha	Feb. 1
Jan. 19	26A/1979	'Holman' Air Compressor (M.R.D. 503) at Carlisle	Feb. 1
Jan. 19	28A/1979	'Wacker' Compactor BS50 (M.R.D. 434) at East Perth	Feb. 1
Jan. 19	30A/1979	'Wacker' BS50 Rammer Compactors (2 only) at East Perth	Feb. 1
Jan. 19	31A/1979	New & Used Tyres and Rim (1 only) at Como	Feb. 1
Jan. 19	33A/1979	Homelite Super W1266 Chain Saw (M.R.D. 496) at East Perth	Feb. 1
Jan. 19	27A/1979	'Modra' Lighting Plant (M.R.D. 609) at Albany	Feb. 8
Jan. 19	29A/1979	Caterpillar 12E Grader (UQK 039) at Carnarvon	Feb. 8
Jan. 19	32A/1979	Chamberlain Front End Loader with Backhoe (M.R.D. 077) at Kununurra	Feb. 8

Tenders addressed to the Chairman, State Tender Board, 74 Murray Street, Perth, will be received for the abovementioned schedules until 10 a.m. on the dates of closing.

Tenders must be properly endorsed on envelopes otherwise they are liable to rejection.

Tender forms and full particulars may be obtained on application at the Tender Board Office, 74 Murray Street, Perth and at points of inspection.

No Tender necessarily accepted.

B. E. CORBOY,
Chairman, Tender Board

ACCEPTANCE OF TENDERS

Schedule No.	Contractor	Particulars	Department Concerned	Rate
662A/78	Various	Supply—Tracheotomy Dressing Packs etc. as specified	R.P.H.	Details on application
761A/78	M.B.P. (W.A.) Pty Ltd	Supply—Road Sign Attachment Brackets as specified	M.R.D.	For the sum of total \$22 880.00
783A/78	Various	Supply—Grid Rollers (8 only) as specified	M.R.D.	Details on application
794A/78	Various	Supply—Pandrol Sleeper Plates (7 000 or Alt. 25 000) as specified	W.A.G.R.	All tenders declined
905A/78	Various	Supply—National Highway Route Markers as specified	M.R.D.	All tenders declined
212A/78	K. Heaton	Purchase & Removal—Grease at Carlisle	Mines Dept	For the sum of \$8.05
479A/78	Various	Purchase & Removal—Stalker 1½ in. Centrifugal Pump (2 only) at Carlisle	Mines Dept	Details on application
852A/78	Various	Purchase & Removal—Massey Ferguson Tractor (MRD 926) at Derby	M.R.D.	All tenders declined
850A/78	Kimberley Cement Works	Purchase & Removal—Lightburn Concrete Mixer (PW 212) at Wyndham	P.W.D.	For the sum of \$261.00
856A/78	R. L. Pries	Purchase & Removal—Lightburn Concrete Mixer (PW 234) at Geraldton	P.W.D.	For the sum of \$350.00
919A/78	Various	Purchase & Removal—Various Vehicles at East Perth	Various	Details on application
<i>Cancellation of Contracts</i>				
212A/78	D. Moriarty	Purchase & Removal—Grease at Carlisle	Mines Dept	
479A/78	Lloyd Smith & Co.	Purchase & Removal—Stalker 1½ in Centrifugal Pumps (2 only) at Carlisle	Mines Dept	

GOVERNMENT PRINTING OFFICE OF W.A.
TENDERS FOR GOVERNMENT PRINTING

Tenders are invited for the supply of the undermentioned stores.

Tenders close at Wembley, at 10.00 a.m. on Tuesday, 30/1/79.

Tender No.	Particulars of Stores	Size
XT 3141	50 000 continuous cheques	7½ x 15 in.
XS 5654	4 000 5 part snap-out sets	290 x 203 mm
XT 3142	80 000 self adhesive computer labels	23 x 89 mm
XS 5657	30 pads NCR of 99 leaves	297 x 210 mm
XS 5658	100 books of 50 in triplicate	148 x 210 mm
XS 5659	800 gross ¼ in. ruling activity books	225 x 175 mm
XS 5660	600 gross ½ in. ruling activity books	225 x 175 mm
XS 5661	30 000 continuous forms	11 x 8 in.
XS 5662	2 000 Vinyl Folders	13½ x 18½ in.

SPECIAL NOTE—STOCK:

Tenderers are requested to specify—

1. Country of origin.
2. Brand or make of material.
3. In this contract preference may be given to W.A. or other Australian made stocks in accordance with Government Policy.

ACCEPTANCE OF TENDERS

Tender No.	Particulars of Stores	Successful Tenderer	Amount
			\$
XT 3127	2 kinds lined listing paper	Barclay & Sharland	422·00
XT 3128	10 000 1115/2 part continuous forms	Barclay & Sharland	609·00
XT 3130	300 books in quadruplicate	Port Printing Works	223·00
XT 3132	50 4 part disc meters	J. Pilpel & Co.	378·00
XS 5628	500 books of 50 in duplicate	Cameo Graphics	416·00
XS 5630	20 000 1115/1 part continuous forms	Barclay & Sharland	389·00
XS 5631	600 000 1 part continuous forms	Barclay & Sharland	5 067·00
XS 5632	15 000 2 part continuous forms	Barclay & Sharland	901·00
XS 5633	15 000 2 part fanpart sets	Port Printing Works	316·00
XS 5634	200 books of 50 in triplicate	City's Printing Service	300·00
XS 5636	1 000 books 28 pp plus cover	J. Pilpel & Co.	2 580·00
XS 5637	3 000 Reams Cut	Edwards Dunlop & B. J. Ball	749·00
XS 5640	5 000 books 64 pp plus cover	Sands & McDougall	978·75
XS 5627	4 000 pads of 100 in triplicate	New Formula Print	3 900·00
XS 5638	Various Quantities of pads of 40	Sovereign Print	2 000·00

WILLIAM C. BROWN,
Government Printer.

APPOINTMENTS.

(Under section 6 of the Registration of Births, Deaths and Marriages Act, 1961-1975.)

Registrar General's Office,
Perth, 12th January, 1979.

THE following appointments have been approved:—

R.G. No. 107/71.—Senior Constable Keith Alfred Gilbert has been appointed as Assistant District Registrar of Births and Deaths for the Katanning Registry District to maintain an office at Ravenshorpe during the absence on leave of Sergeant R. L. Woodcock. This appointment dates from 4th January, 1979.

R.G. No. 100/70.—Sgt. Dennis Malcolm Brown has been appointed as Assistant District Registrar of Births and Deaths for the Geraldton Registry District to maintain an office at Northampton during the absence on leave of Sgt. B. R. Rampant. This appointment dates from 5th January, 1979.

R.G. No. 45/68.—Mr. Robert John Allan has been appointed as District Registrar of Births, Deaths and Marriages for the Williams Registry District to maintain an office at Narrogin during the absence on leave of Mr. John James Cunningham. This appointment dates from 5th January, 1979.

E. C. RIEBELING,
Registrar General.

MINING ACT, 1904.

Appointment.

Department of Mines,
Perth, 10th January, 1979.

HIS Excellency the Governor in Executive Council has been pleased to make the following appointments:—

Desmond John Feeney as Mining Registrar, Broome, to date from November 29, 1978.

William Phillips as Acting Principal Registrar, Registration Branch, Department of Mines, Perth to date from December 27, 1978.

Bevan Maurice Battilana as Acting Deputy Mining Registrar, Port Hedland, to date from December 18, 1978.

B. M. ROGERS,
Under Secretary for Mines.

LAKE LEFROY SALT INDUSTRY AGREEMENT ACT, 1969-1974.

Department of Mines,
Perth, 13th December, 1978.

IN accordance with the provisions of the above Act, His Excellency the Governor in Executive Council has dealt with the undermentioned Mineral Lease.

B. M. ROGERS,
Under Secretary for Mines.

Section 1 of the undermentioned Mineral Lease was cancelled, and substituted by Section 3. Goldfield; No. of Application.

Coolgardie; 247 S.A.

MINING ACT, 1904.

Notice of Intention to Forfeit Lease for Non-Payment of Rent.

Department of Mines,
Perth, 19th January, 1979.

IN accordance with section 97 of the Mining Act, 1904 notice is hereby given that, unless the rent due on the undermentioned leases be paid on or before the 9th day of February, 1979, it is the intention of the Governor, under the provisions of section 98 of the Mining Act, 1904, to forfeit such leases for breach of covenant, *viz.*, for non-payment of rent.

B. M. ROGERS,
Under Secretary for Mines.

COAL MINERS WELFARE ACT, 1947.

Appointment.

Department of Mines,
Perth, 10th January, 1979.

HIS Excellency the Governor in Executive Council has been pleased to make the following appointment:—

Victor Wilfred Murray as a member of the Coal Miners' Welfare Board of Western Australia for a period of one year from the 20th November, 1978.

B. M. ROGERS,
Under Secretary for Mines.

EAST COOLGARDIE GOLDFIELD.

Miner's Homestead Lease.

37E—The Three Mile Lease; Omodei Matteo; Omodei, Guisepe.

DUNDAS GOLDFIELD.

Miner's Homestead Lease.

14—Clear Streak; Harslett, Edwin Henry.

MINING ACT, 1904

Department of Mines,
Perth, January 10, 1979.

IN accordance with the provisions of the Mining Act, 1904, His Excellency the Governor in Executive Council has been pleased to deal with the undermentioned Leases, Authorities to Mine, Licences to Remove and Treat Tailings and Temporary Reserves.

B. M. ROGERS,
Under Secretary for Mines.

The undermentioned applications for Leases were approved conditionally:

MINERAL LEASES

Goldfield	District	No. of Applications
Broad Arrow	—	24/53 to 24/56

GOLD MINING LEASES

Goldfield	District	No. of Applications
Coolgardie	Coolgardie	15/6373 and 15/6374
Coolgardie	Coolgardie	15/6377
Mt Margaret	Mt Malcolm	37/2074
North Coolgardie	Niagara	40/993 to 40/998
Pilbara	Marble Bar	45/1536
Pilbara	Marble Bar	45/1539 and 45/1540
Pilbara	Marble Bar	45/1541
Pilbara	Marble Bar	45/1542
Pilbara	Marble Bar	45/1543
Murchison	Meekatharra	51/2245 and 51/2246
East Murchison	Black Range	57/1274
East Murchison	Black Range	57/1275 to 57/1277
Yilgarn	—	77/4844
Pilbara	Marble Bar	45/1538

MINING ACT, 1904—continued

The Surrenders of the undermentioned Coal Mining Leases were approved:

Goldfield	No. of Lease	Lessees
South West Mineral Field	70/1048, 70/850 and 70/898	Amax Exploration (Australia) Inc.

The Surrender of the undermentioned Gold Mining Lease was approved:

Goldfield	No. of Lease	Lessees
North East Coolgardie	27/1712	K. M. Ralph

The undermentioned application for a Gold Mining Lease was Refused:

Goldfield	No. of Application
North East Coolgardie	28/496

The undermentioned Gold Mining Leases were declared forfeited for breach of Labour conditions, and prior right of application is granted under Section 107, Subsection (1):

Goldfield	District	No. of Leases	Lessee	Name of Persons to whom prior right of Application is granted
Mt Margaret	Mt Margaret	38/2602 and 38/2603	R. L. Smith	M. J. and G. T. Williams

The undermentioned applications for Authority to Mine on Reserved and Exempted Lands were approved conditionally:

No.	Occupant	Authorised Holding	Goldfield
24/118	W. P. Elliott	Prospecting Area 24/6092	Broad Arrow
26/137	V. A. Iles	Prospecting Area 26/5907	East Coolgardie
59/159	Eso Exploration and Production Australia Inc.	Mineral Claim 59/7047	Yalgoo
70/869 and 70/870	J. C. Hines, H. Horton, H. M. and I. M. Rule	Mineral Claims 70/16633 and 70/16634	South West Mineral field
70/897 to 70/899	J. C. Hines, H. Horton, H. M. and I. M. Rule	Mineral Claims 70/16754 to 70/16756	South West Mineral field

The undermentioned application for License to Remove and Treat Tailings was approved.

No.	Licensee	Locality	Goldfield	Period
26/144 (2742H)	Hampton Areas Australia Pty Ltd	Feysville	East Coolgardie	Twelve (12) months from 21/2/79 to 20/2/80

The undermentioned License to Treat Mining Material was renewed:

No.	Licensee	Locality	Goldfield	Period
37/30 (2611H)	P. Beasy	Gwalia	Mt Margaret	Twelve (12) months from 1/11/78 to 31/10/79

The rights of occupancy for the undermentioned Temporary Reserves have been granted:

No.	Occupant	Term	Locality
6925H and 6926H	Western Mining Corporation Limited and Armco Resources Pty Ltd	Twelve (12) months from the date of this notification	Situated north east of Mount Stuart Homestead in the Ashburton Goldfield
6927H to 6929H	Western Mining Corporation Limited	Twelve (12) months from the date of this notification	Situated north of Telfer in the Pilbara Goldfield
6930H and 6931H	Carpentaria Exploration Company Pty Ltd	Twelve (12) months from the date of this notification	Situated at No. 25 Well on the Canning Stock Route in the Pilbara Goldfield.
6932H and 6933H	Agip Nucleare Australia Pty Ltd	Twelve (12) months from the date of this notification	Situated east and north, north east of Yarlarweelor Station Homestead in the Peak Hill Goldfield.
6934H and 6935H	Australian Anglo American Prospecting Limited	Twelve (12) months from the date of this notification	Situated north east of Maroonah Station Homestead in the Ashburton Goldfield.
6942H	Agip Nucleare Australia Pty Ltd	Twelve (12) months from the date of this notification	Situated west of Yarlarweelor Station Homestead in the Peak Hill Goldfield.

MINING ACT, 1904—continued

The rights of occupancy for the undermentioned Temporary Reserves have been renewed:

No.	Occupant	Term	Locality
4192H, 4193H, 4266H, 4267H, 4737H, 4881H to 4884H	Texasgulf Australia Ltd, Hancock Prospecting Pty Ltd and Wright Prospecting Pty Ltd	For a further period expiring on 11/10/79	Situated in the West Pilbara and Peak Hill Goldfields.
6624H	Anaconda Australia Inc	For a further period expiring on 10/11/79	Situated at Mount Day in the Dundas Goldfield.

COMPANIES ACT, 1961-1975.

(Section 308, Subsection (4).)

NOTICE is hereby given that the names of the undermentioned Companies have been struck off the Register of Companies and the said Companies are dissolved as from the date of publication of this Notice:—

- S.58/04—F. Instone and Company Proprietary Limited.
S.52/25—Westralian Leather Goods Company Proprietary Limited.
S.53/33—Craik's (1933) Pty. Limited.
S.47/34—James Taxi Planes Pty. Limited.
S.114/38—Alberts Bookshop Pty. Ltd.
S.128/54—Billabong Investments Pty. Ltd.
S.192/54—Sinclair & Cox Pty. Ltd.
S.25/55—Canterbury Court Pty. Ltd.
S.8/56—Almans Sports Co. Pty. Ltd.
S.159/56—Henry Investments Pty. Ltd.
S.6/57—Westralian Radio and Television Corporation Pty. Ltd.
S.245/57—Glasson Leyland Pty. Ltd.
S.182/60—Federated Industries (W.A.) Pty. Limited.
S.70/61—Wool Exporters Holdings Pty. Ltd.
S.343/61—Balmoral Estates Pty. Ltd.
S.15/62—B. M. Bahen Pty. Ltd.
S.287/62—Brookdales Pty. Ltd.
S.289/62—Greater Perth Developments Pty. Ltd.
S.318/62—M.E.S.A.S. Pty. Ltd.
S.467/62—A. W. Whittle Pty. Ltd.
S.42/64—W. N. Opie Investments Pty. Ltd.
S.186/64—Mayfair Developments Pty. Ltd.
S.359/64—Red Hill Gems Pty. Ltd.
S.405/64—Rural Cement Products Pty. Ltd.
S.502/64—Jay Pastoral Company Pty. Limited.
S.76/65—Advance Development Co. Pty. Ltd.
S.191/65—Steele Earthmoving Coy. Pty. Ltd.
S.218/65—Industrial Requirements Supply Company Pty. Ltd.
S.336/65—Land Brokers (Perth) Pty. Ltd.
S.407/65—N. P. Stehn & Co. Pty. Ltd.
S.512/65—Coalfields Bus Co. Pty. Ltd.
S.547/65—Premix Australia Pty. Limited.
S.124/66—Geraldton Transport Pty. Ltd.
S.235/66—Bafco Pty. Ltd.
S.319/66—Geodrillers Pty. Ltd.
S.499/66—Fairmile Constructions Pty. Limited.
S.532/66—The Licensed Fishing Boat Owners Mutual Insurance Co. Ltd.
S.537/66—Rewell's Plumbing Service Pty. Ltd.
S.51/67—Australian Transport Airservices Pty. Ltd.
S.508/67—S. C. Gray Pty. Ltd.
S.626/67—Robertson Holdings Pty. Ltd.
S.673/67—M. S. Airwork Pty. Ltd.
S.748/67—Trimiran Properties Pty. Ltd.
S.777/67—Sway Products Pty. Ltd.
S.3/68—R.O. Holdings Pty. Ltd.
S.93/68—Manassis Holdings Pty. Ltd.
S.225/68—Clubhorn Pty. Ltd.
S.348/68—Lamesh Pty. Ltd.
S.471/68—Flournoy Investments Pty. Ltd.
S.549/68—Combined Steel Pty. Ltd.
S.553/68—Gosnells Development Co. Pty. Ltd.
S.583/68—Prosol (Australia) Limited.
S.650/68—Malcolm John Pty. Ltd.
- S.774/68—Lionel Cruttenden & Associates Pty. Ltd.
S.828/68—Rudnev (W.A.) Pty. Ltd.
S.901/68—Van Giels Ship Builders Pty. Ltd.
S.909/68—Industrial Inspection and Testing Services Pty. Ltd.
S.966/68—Hicks Travel Centre Pty. Ltd.
S.1190/68—Davies Investments Pty. Ltd.
S.1342/68—Neileen Investments Pty. Ltd.
S.1390/68—Established Home Co. Pty. Ltd.
S.1398/68—Mt. Manypeaks Land Co. Pty. Ltd.
S.1444/68—Sequoia Development Pty. Ltd.
S.1480/68—Petroleum Investment Pty. Ltd.
S.1584/68—Bailey & Orrell Pty. Ltd.
S.1610/68—North Lake Footwear Pty. Ltd.
S.208/69—Trace Element Laboratories Pty. Ltd.
S.252/69—Edward W. Holding Pty. Ltd.
S.284/69—Sylvania Minerals Pty. Ltd.
S.440/69—Bellevue Bulk Transport Pty. Ltd.
S.441/69—I. Donaldson Pty. Ltd.
S.629/69—Brentarn Pty. Ltd.
S.758/69—Maxjohn Pty. Ltd.
S.806/69—Summit (Wellington Square) Pty. Ltd.
S.842/69—D. J. & S. J. Rice Pty. Ltd.
S.997/69—Ethico Pty. Ltd.
S.1050/69—Kalin Pty. Ltd.
S.1094/69—V. R. Berchem Pty. Ltd.
S.1114/69—Opal & Jade Exports (A/asia) Pty. Limited.
S.1163/69—Mibolog Pty. Ltd.
S.1177/69—Elmac Pty. Ltd.
S.1224/69—North Perth Carpet and Blind Centre Pty. Limited.
S.1256/69—Forrest Heights Pty. Ltd.
S.1513/69—Airmain Pty. Ltd.
S.1550/69—Immac Autocare Pty. Ltd.
S.1559/69—Benbullen Graziers & Producers Pty. Ltd.
S.1570/69—Rule Developments Pty. Ltd.
S.1744/69—Nyanda Investments Pty. Ltd.
S.1751/69—S. & J. Cyprian Pty. Ltd.
S.1772/69—Meron Investments Pty. Ltd.
S.1789/69—Carbine Mining Pty. Ltd.
S.1996/69—Encore Investments Pty. Ltd.
S.2110/69—Summit (Subiaco) Pty. Ltd.
S.2128/69—Riwin Holdings Pty. Ltd.
S.20/70—Cove Investments Pty. Ltd.
S.48/70—Govros Pty. Ltd.
S.49/70—Gubrish Pty. Ltd.
S.92/70—Holborow Stores Pty. Ltd.
S.156/70—Merv Davies and Associates Pty. Ltd.
S.215/70—Yunder Investments Pty. Ltd.
S.221/70—Betman Investments Pty. Ltd.
S.254/70—Matheson Holdings Pty. Ltd.
S.277/70—Arnold Framemakers Pty. Ltd.
S.290/70—Lothlorien Pty. Ltd.
S.459/70—West Coast Design Services Pty. Ltd.
S.484/70—Carl E. Layden & Associates Pty. Ltd.
S.656/70—Pilbara Concrete Services Pty. Ltd.
S.743/70—Milda Pty. Ltd.
S.935/70—Rural Farmlets Pty. Ltd.
S.937/70—Arnold Furniture Pty. Ltd.
S.939/70—Palmia Pty. Ltd.
S.1151/70—St. Andrews Australia Pty. Ltd.
S.1202/70—Ashwater Pty. Ltd.
S.1220/70—Glengyle Pty. Ltd.
S.1306/70—Vogue Homes Pty. Ltd.

S.1398/70—James Mahony Pty. Ltd.
 S.1460/70—Jupiter Distributors Pty. Ltd.
 S.1482/70—Dasic Public Relations Pty. Ltd.
 S.1505/70—Paper Industries (W.A.) Co. Pty. Ltd.
 S.1600/70—Rostelle Pty. Ltd.
 S.1672/70—Geoast Pty. Ltd.
 S.1706/70—Associated Furniture Manufacturers of Australia Pty. Ltd.
 S.1921/70—Foster Campbell Investments Pty. Ltd.
 S.2453/70—Arnold Holdings Pty. Ltd.
 S.31/71—C.W.R. Minerals Pty. Ltd.
 S.53/71—House of Ernest Cosmetics Pty. Ltd.
 S.123/71—Brau Securities Pty. Ltd.
 S.360/71—Summit (Fremantle) Pty. Ltd.
 S.484/71—Rockingham Steel Pty. Ltd.
 S.511/71—Bob's Big Boy Pty. Ltd.
 S.598/71—Ivanhoe Nominees Pty. Ltd.
 S.727/71—Falmin Pty. Ltd.
 S.794/71—T.J.A. Projects Pty. Ltd.
 S.816/71—Contract and Design Centre Pty. Ltd.
 S.984/71—Kithill Pty. Ltd.
 S.1097/71—Insitu Foam Pty. Ltd.
 S.1183/71—Simico Pty. Ltd.
 S.1228/71—Process Computing Services Pty. Ltd.
 S.1486/71—Foaming Industries Pty. Ltd.
 S.1565/71—Armada Plumbing Service Pty. Ltd.
 S.1715/71—Gatooma Pty. Ltd.
 S.1901/71—Cavill Marine Services Pty. Ltd.
 S.1903/71—Lothmore Pty. Ltd.
 S.1958/71—F. R. Rodda Pty. Ltd.
 S.73/72—Kenturn Homes Pty. Ltd.
 S.142/72—K. C. Chemicals Pty. Ltd.
 S.174/72—Samson (West Australia) Marine Pty. Ltd.
 S.186/72—Geo. A. Pockett & Associates (W.A.) Pty. Ltd.
 S.225/72—Burren-dah Shopping Centre Pty. Ltd.
 S.258/72—Stafford Holdings Pty. Ltd.
 S.384/72—Dos Santos Dias Pty. Ltd.
 S.590/72—Caskal Pty. Ltd.
 S.868/72—Multifactors Holdings Pty. Ltd.
 S.939/72—Southside Motors Pty. Ltd.
 S.962/72—The T Shirt Factory Pty. Ltd.
 S.992/72—Hampden Properties Pty. Ltd.
 S.1090/72—Lemb Pty. Ltd.
 S.1256/72—Denham Holdings Pty. Ltd.
 S.1283/72—Chaptoz Import Export Pty. Ltd.
 S.1296/72—Progressive Sign Co. Pty. Ltd.
 S.1354/72—Bruce Clifford Holdings Pty. Ltd.
 S.1360/72—D. P. Peet Pty. Ltd.
 S.1393/72—Multi-Media International Pty. Ltd.
 S.1399/72—Delrow Holdings Pty. Ltd.
 S.1428/72—Acumen Marketing Services Pty. Ltd.
 S.1506/72—Western Caskets Pty. Ltd.
 S.1536/72—H. E. Pty. Ltd.
 S.1583/72—Graybird Gemstones (Australia) Pty. Ltd.
 S.206/73—Garvagh Pty. Ltd.
 S.306/73—Together Leather Pty. Ltd.
 S.349/73—Jubilation Foods (W.A.) Pty. Ltd.
 S.357/73—Clanchattan Pty. Ltd.
 S.465/73—Kada (Western Australia) Pty. Limited.
 S.589/73—U.K. Turbocraft Pty. Ltd.
 S.599/73—Beadril Pty. Ltd.
 S.629/73—Strongline Metals Pty. Ltd.
 S.1109/73—Orion Industrial Development Pty. Ltd.
 S.1128/73—T. Jae Homes Pty. Ltd.
 S.1148/73—Fewster Farms Pty. Ltd.
 S.1156/73—John Michaels Pty. Ltd.
 S.1269/73—Sildian Pty. Ltd.
 S.1538/73—Hampden Investments Pty. Ltd.
 S.1577/73—Elray Marketing Services Pty. Ltd.
 S.1647/73—Westcold Pty. Ltd.
 S.1750/73—Berra Pty. Ltd.
 S.318/74—Barnett Security Services Pty. Ltd.
 S.477/74—McPhee & Shenton Mortgage Brokers Pty. Ltd.
 S.677/74—Comshare Pty. Ltd.
 S.948/74—Jeanretta Holdings Pty. Ltd.
 S.998/74—Prodata (W.A.) Pty. Ltd.

S.1057/74—Chateau Rosevale (W.A.) Pty. Ltd.
 S.1124/74—Skinner Holdings Pty. Ltd.
 S.1136/74—Walkabout Management Limited.
 S.617/75—Pacific Boats Pty. Ltd.
 S.775/75—Arundale Pty. Ltd.
 S.449/76—A. G. Nominees Pty. Ltd.
 S.1041/76—Nubrick Industries Pty. Ltd.
 Dated the 9th day of January, 1979.

R. B. POOLEY,
 Deputy Commissioner for Corporate Affairs.

COMPANIES ACT, 1961-1975.

In the matter of the Companies Act, 1961 and in the matter of Consolidated Shoe Stores (Fremantle) Pty. Ltd. (In Liquidation).

NOTICE is hereby given that pursuant to section 272 of the Companies Act, 1961-1975, the Final Meeting of the members of the Company will be held at 335 Flinders Lane, Melbourne, Victoria, on the 23rd day of February, 1979, at 12 noon, for the purpose of laying before the meeting the account of the winding-up and any explanation thereof.

Dated this 4th day of January, 1979.

DAVID H. ENGLAND,
 Liquidator.

COMPANIES ACT, 1961-1975.

(Section 253.)

(Members Voluntary Winding-up.)

L. F. Wilson & Co. Pty. Ltd.

AT an Extraordinary General Meeting of members of the abovenamed company duly convened and held at Level 3, 58 Ord Street, West Perth on 1st day of January, 1979 the following Special Resolution was carried:—

That the Company be wound up Voluntarily.

Mr. Michael John Barry was appointed Liquidator for the purposes of winding-up.

Dated this 2nd day of January, 1979.

M. J. BARRY,
 Liquidator.

(B. O. Smith & Son, Chartered Accountants, Level 3, 58 Ord Street, West Perth.)

COMPANIES ACT, 1961-1975.

(Section 272 (1).)

Notice of Meeting of Creditors and Members of Minnivale Farms Pty. Ltd. (In Liquidation) (Members' Voluntary Winding Up).

NOTICE is hereby given that a meeting of the creditors and members of Minnivale Farms Pty. Ltd. (In Liquidation) will be held at the offices of Yarwood Vane & Co., Fourth Floor, Law Chambers, Cathedral Square, Perth, on the twelfth day of February, 1979 at 11.30 o'clock in the forenoon, at which the Liquidator will present an account showing how the winding up has been conducted and how the property of the company has been disposed of.

Dated this 11th day of January, 1979.

B. J. VIVIAN,
 Liquidator.

COMPANIES ACT, 1961-1975.

(Section 260(2).)

Notice of Meeting of Creditors.

NOTICE is hereby given that pursuant to section 260(2) of the Companies Act, 1961-1975, a meeting of Creditors of A.B.C. Coin Machines Sales (W.A.) Pty. Ltd. will be held at the offices of Soutar Watson & Stowe, 3 Ord Street, West Perth, on Tuesday, 30th January, 1979 at 11.00 a.m.

Business: To consider the adoption of the following Resolution—

That the Company be wound up voluntarily and that John Graham Morris, Chartered Accountant, be appointed Liquidator.

Dated at Perth this 10th day of January, 1979.

W. A. CUMMINS,
Director.

(Soutar Watson & Stowe, Chartered Accountants,
3 Ord Street, West Perth, W.A. 6005.)

COMPANIES ACT, 1961-1975.

(Section 260 (1) (Form 92).)

Notice of Meeting of Creditors.

Art Displays Pty. Ltd.

NOTICE is hereby given that pursuant to section 260 (1) of the Companies Act, 1961-1975, a meeting of creditors of Art Displays Pty. Ltd. will be held at the offices of Collinson Melsom & Co., Chartered Accountants, "Colmel House", 241 Stirling Street, Perth, on the 9th day of February, 1979 at 3.15 o'clock in the afternoon.

Business:

1. To consider the following resolution which is to be proposed at a meeting of members of the company:—

That the company be wound up voluntarily and that Terence John Collinson, Chartered Accountant, and Peter Michael Melsom, Chartered Accountant, be appointed Joint and Several Liquidators.

Dated at Perth this 12th day of January, 1979.

MRS. J. PARSONS,
Director and Shareholder.

COMPANIES ACT, 1961-1975.

(Section 272.)

Notice of Final Meeting of Members and Creditors.
Boutiki Fashions Pty. Ltd. (in Liquidation).

NOTICE is hereby given that pursuant to the Companies Act, 1961-1975, a final meeting of members and creditors of Boutiki Fashions Pty. Ltd. (in Liquidation) will be held at the offices of Melsom, Wilson & Partners, 11th Floor, T & G Building, 37 St. George's Terrace, Perth 6000, on Tuesday, 20th February, 1979, at 9.30 a.m., to consider the Liquidator's Final Report and Explanation as to Realisation of Assets.

Dated at Perth this 12th day of January, 1979.

R. M. EVANS,
Liquidator.

(Melsom, Wilson & Partners, 11th Floor, T & G Building, 37 St. George's Terrace, Perth 6000.)

IN THE SUPREME COURT OF WESTERN AUSTRALIA.

Company No. 111 of 1978.

In the matter of the Companies Act, 1961-1975
and in the matter of The Mannequin Pty. Ltd.

NOTICE is hereby given that a petition for the winding up of the abovenamed Company by the Supreme Court was, on the 21st day of December, 1978, presented by Martin & Savage Pty. Ltd. and that the said petition is directed to be heard before the Court sitting at Perth at the hour of 10.30 o'clock on the 26th day of February 1979 and any creditor or contributory of the said Company desiring to support or oppose the making of an order on the said petition may appear at the time of hearing by himself or his counsel for that purpose; and a copy of the petition will be furnished to any creditor or contributory of the said Company requiring the same by the undersigned on payment of the regulated charge for the same.

The registered office of the petitioner is situated at Stafford House, 316-322 Pitt Street, Sydney in the State of New South Wales.

The petitioner's solicitors are Messrs. Jackson, McDonald & Co. of 55 St. George's Terrace, Perth.

JACKSON, McDONALD & CO.

Note: Any person who intends to appear on the hearing of the said petition must serve on or send by post to the abovenamed solicitors notice in writing of his intention so to do. The notice must state the name and address of the person, or, if a firm, the name and address of the firm, and must be signed by the person or firm, or his or their solicitor (if any), and must be served, or, if posted, must be sent by post in sufficient time to reach the abovenamed, not later than 4 o'clock in the afternoon of the 23rd day of February, 1979.

COMPANIES (CO-OPERATIVE) ACT, 1943-1976.

Notice of Increase in Share Capital beyond The Registered Capital.

Pursuant to Section 66.

Dumbleyung and District Farmers'
Co-operative Company Limited.

1. Dumbleyung and District Farmers Co-operative Company Limited hereby gives notice that by a resolution of the company passed on the 7th December, 1978 the nominal share capital of the company was increased by the sum of fifty thousand dollars divided into Twenty-five thousand shares at two dollars each beyond the current registered capital of fifty thousand dollars divided into twenty-five thousand shares at two dollars each.

2. The additional capital is divided as follows:—
Number of Shares; Class of Shares; Nominal Amount of Each Share.
25 000; Ordinary; \$2.00.

3. The conditions subject to which the new shares are to be issued are as follows:

- (a) To rank *Parri passu* with existing ordinary shares.

Dated this 5th day of January, 1979.

L. SYMINGTON,
Secretary.

COMPANIES ACT, 1961-1975.

(Section 260 (2).)

Notice of Meeting of Creditors.

NOTICE is hereby given that pursuant to section 260 (2) of the Companies Act, 1961-1975, a meeting of creditors of Lexington Investments Pty. Ltd. will be held at the offices of Soutar Watson & Stowe, 3 Ord Street, West Perth 6005, Western Australia, on Friday, 9th February, 1979 at 11.00 a.m.

Business:

To consider the adoption of the following Resolution:—

That the Company be wound up voluntarily and that John Graham Morris, Chartered Accountant, be appointed Liquidator.

Dated at West Perth this 15th day of January, 1979.

G. FABRETTI,
Director.

(Soutar Watson & Stowe, Chartered Accountants, 3 Ord Street, West Perth, W.A. 6005.)

COMPANIES ACT, 1961-1975.

Bacton House Pty. Ltd. (in Liquidation).

B.H.C. (W.A.) Pty. Ltd. (in Liquidation).

Frank White's Shoe Stores Pty. Ltd.
(in Liquidation).

Optical Prescriptions (W.A.) Pty. Ltd.
(in Liquidation).

Optical Supplies (W.A.) Pty. Ltd. (in Liquidation).

Edguy Pty. Ltd. (in Liquidation).

Elliott & Elliott Pty. Ltd. (in Liquidation).

Elliott & Elliott Holdings Pty. Ltd. (in Liquidation).

Rastus Pty. Ltd. (in Liquidation).

Winnowing Weasle Pty. Ltd. (in Liquidation).

NOTICE is hereby given that at extraordinary general meetings of the members of the above-named companies held on 29th December, 1978, it was resolved that the companies be wound up voluntarily and that I be appointed liquidator.

Dated the 3rd day of January, 1979.

V. L. DYE,
Liquidator.

(V. R. Dye & Co., Chartered Accountants, 536 Whitehorse Road, Mitcham.)

DISSOLUTION OF PARTNERSHIP.

TAKE notice that as from the 8th day of January 1979 Jeffrey Squance and Peta Lynette Squance retired from the partnership carried on at Shop 30, Wanneroo Shopping Centre, Wanneroo by John James Hume, Anna Hume, Jeffrey Squance and Peta Lynette Squance under the business name "Wanneroo Sports Centre".

TOLSON & FINLAY.

TRUSTEES ACT, 1962.

In the matter of the Will of Albert Leach formerly of Ballidu in the State of Western Australia late of 125 Marine Terrace, Marmion in the said State, Farmer, deceased.

CREDITORS and other persons having claims (to which section 63 of the Trustees Act, 1962 relates) in respect of the estate of the abovenamed deceased who died on the 16th day of October, 1978 are required by the Executor Kevin James Hammond of care of Lavan & Walsh, Solicitors of 524 Hay Street, Perth, in the State of Western Australia,

to send particulars of their claims to him by the 22nd day of February, 1978 after which date the said Executor may convey or distribute the assets having regard only to the claims of which he then has notice.

Dated this 9th day of January, 1979.

LAVAN & WALSH,
Solicitors.

(Lavan & Walsh of 524 Hay Street, Perth, Solicitors for the Executor.)

TRUSTEES ACT, 1962.

In the matter of the Estate of Hubert Lewis Smith late of 36 Spring Park Road, Midland in the State of Western Australia, Retired Fitter and Turner deceased intestate.

CREDITORS and other persons having claims (to which section 63 of the Trustees Act, 1962 relates) in respect of the estate of the abovenamed deceased who died on the 4th day of September, 1978 are required by the Administrator Donald Leslie Smith of care of Lavan & Walsh, Solicitors of 524 Hay Street, Perth in the State of Western Australia to send particulars of their claims to him by the 22nd day of February, 1978 after which date the said Administrator may convey or distribute the assets having regard only to the claims of which he then has notice.

Dated this 9th day of January, 1979.

LAVAN & WALSH,
Solicitors.

(Lavan & Walsh of 524 Hay Street, Perth, Solicitors for the Administrator.)

TRUSTEES ACT, 1962.

In the matter of the Estate of Thomasina Annie Jack formerly of Flat 2 "Churinga" Stirling Road Claremont in the State of Western Australia late of Parkside Lodge Nursing Home Richardson Street, South Perth in the said State Widow deceased.

CREDITORS and other persons having claims (to which section 63 of the Trustees Act, 1962 relates) in respect of the estate of the abovenamed deceased who died on the 14th day of October, 1978 are required by the Administrator Arthur Leslie Williams of care of Lavan & Walsh, Solicitors of 524 Hay Street Perth in the State of Western Australia to send particulars of their claims to him by the 28th day of February, 1979, after which date the said Administrator may convey or distribute the assets having regard only to the claims of which he then has notice.

Dated this 12th day of January, 1979.

LAVAN & WALSH,
Solicitors.

(Lavan & Walsh, Solicitors, of 524 Hay Street, Perth, Solicitors for the Administrator.)

TRUSTEES ACT, 1962.

Notice to Creditors and Claimants.

THE WEST AUSTRALIAN TRUSTEE EXECUTOR AND AGENCY COMPANY LIMITED of 135 St. George's Terrace, Perth requires creditors and other persons having claims (to which section 63 of the Trustees Act, 1962 relates) in respect of the estates of the undermentioned deceased persons, to send particulars of their claims to it by the date stated hereunder, after which date the Company may convey or distribute the assets, having regard only to the claims of which it then has notice.

Last Day for Claims 19/2/79.

Carey, Pamela Betty, late of 98 Halvorsen Road, Morley, Single Woman, died 22/10/78.

Crampton, Archibald Douglas, late of St. George's Hospital, Pinaster Street, Mt. Lawley, Retired Estate Agent, died 8/11/78.

Davies, Freda, formerly of "Troy" Dart, Bridge Road, Buckfastleigh, Devon, United Kingdom, late of 12 Jordan Street, Buckfastleigh, Spinster, died 2/3/78.

Day, Ivan, late of 3 Pinedale Street, East Victoria Park, Truck Driver, died 23/11/78.

Drage, Alice Janet, late of Forest Hill, Mount Barker, Married Woman, died 3/7/78.

Graham, Thomas, late of 26 Felpham Street, Balga, Retired Confectioner, died 2/11/78.

Higgins, Marion Olive, late of 6 Hazel Avenue, Woodlands, Widow, died 20/10/78.

Laidlaw, Robert John, late of 173 Odin Road, Inna-loo, Miner, died 9/10/78.

Little, John, late of 54 Forrest Avenue, Bunbury, Retired Overseer, died 3/11/78. (Enquiries to 11 Stirling Street, Bunbury Tel: 21 1336.)

Littlepair, Frederick Ernest, late of 3 Halsey Street, Bunbury, Bricklayer, died 11/6/78. (Enquiries to 11 Stirling Street, Bunbury Tel: 21 1336.)

O'Dwyer, Thomas Howard, late of 31 Connolly Street, Wembley, Retired Salesman, died 26/9/78.

Pascal, Ashley Stanhope, late of 8 Edna Street, Tuart Hill, Radio Officer, died 8/6/78.

Priestner, Sidney Philip, late of 25 Edward Street, Nedlands, Retired Trust Officer, died 3/10/78.

Wilson, Benjamin Moulding, late of Woodlands Station, Meekatharra, Retired Pastoralist, died 23/6/78.

Dated at Perth this 17th day of January, 1979.

L. C. RICHARDSON,
General Manager.

TRUSTEES ACT, 1962.

Notice to Creditors and Claimants.

CREDITORS and other persons having claims (to which section 63 of the Trustees Act relates) in respect of the Estates of the undermentioned deceased persons are required to send particulars of their claims to me on or before the 19th day of February, 1979 after which date I may convey or distribute the assets, having regard only to the claims of which I then have notice.

Dated this 12th day of January, 1979.

P. W. MCGINNITY,
Public Trust Office,
565 Hay Street, Perth.

Name; Address and Occupation; Date of Death.

Abraham, Gertrude May; Salvation Army Hollywood Village, 31 Williams Road, Nedlands, Widow; 13/12/78.

Bryce, Richard Arthur; 14 King George Street, Victoria Park, Labourer; 19/3/78.

Donegan, Lenard George; Stirling Terrace, Toodyay, Retired Labourer; 16/11/78.

Foley, Therese Maureen; 15 Marsh Avenue, Manning, Married Woman; 19/11/78.

Harman, William James; 7 Beatrice Avenue, Shelley, Retired Baker; 31/8/78.

Hassell, Myra Beatrice; Corlei Nursing Home, 18 Ley Street, South Como, Widow; 18/11/78.

Hayman, Sabina Pender; Craigville Convalescent Hospital, Cnr. Stock and French Roads, Melville, Spinster, 6/12/78.

Heasman, Edric John Frederick; 7 Wilber Street, Rossmoyne, Telecom Employee; 12/11/78.

Henderson, William; 194 Stirling Street, Perth, Retired Station Hand; 2/12/78.

Hickey, Vera May; Flat 10/9 Mount St., Perth, Spinster; 24/10/78.

Hill, Albert Charles; 6 McGrath Street, Norseman, Retired Stores Clerk; 27/10/78.

Hill, George; 29 Parry Street, Bruce Rock; Retired Shire Worker; Between 20/10/78 and 21/10/78.

Hudson, Alexander; 11 Mile Peg, South Coast Highway, Albany, Retired Engine Driver; 29/12/78.

Kilvington, Maggie Eveline; formerly of 21 Lyndhurst Street, Dianella; late of Braille Nursing Home, Kitchener Avenue, Victoria Park, Widow; 4/12/78.

Lever, Annie; 7 Tredale Avenue, Armadale, Widow; 26/9/78.

McKim, Dorothy Winifred; 28 Almond Drive, Rowethorpe, Hillview Terrace, Bentley, Spinster; 17/12/78.

Mathews, Arthur Greenwood; 50 Douglas Avenue, South Perth, Retired Ornithologist; 14/12/78.

O'Brien, Stanley Edwin; 134 Anzac Road, Mt. Hawthorn, Retired Hotelier; 16/11/78.

Reed, Samuel Robert; Lot 5 Holmes Road, South Coogee, Deputy Principal; 7/11/78.

Scott, Minnabelle Muriel Olga; 18 King Albert Road, Trigg, Married Woman; 27/11/78.

Thomas, William Desmond; 199 West Coast Highway, North Beach, Retired Service Station Proprietor; 28/10/78.

PUBLIC TRUSTEE ACT, 1941-1978.

NOTICE is hereby given that pursuant to section 14 of the Public Trustee Act, 1941-1978 the Public Trustee has elected to administer the estates of the undermentioned deceased persons.

P. W. MCGINNITY,
Public Trustee,
565 Hay Street, Perth.

Name of Deceased; Occupation; Address; Date of Death; Date Election filed.

Plunkett, Walter; Retired Mill Hand; Donnybrook; 11/9/78; 8/1/79.

Redman, Annie; Widow; Como; 20/11/78; 8/1/79.

Snell, Enie Rebecca Jessie; Spinster; Como; 13/11/78; 8/1/79.

Bickell, Ivy Ada; Widow; Mount Barker; 27/5/78; 8/1/79.

Hollamby, Ann; Widow; Bentley; 9/10/78; 8/1/79.

Mullins, Dorothy; Married Woman; Bassendean; 31/10/78; 8/1/79.

Woods, Patrick John; Retired Westrail Employee; Bedford; 17/11/78; 8/1/79.

Morton, James William; Retired Miner; Collie; 28/7/78; 8/1/79.

Kemp, David Morris; District Supervisor; Lynwood; 18/9/78; 8/1/79.

Corlett, Edith Alice; Widow; Rossmoyne; 8/7/78; 8/1/79.

Mitchell, Freddy Les; Labourer; Port Hedland; 6/1/78; 8/1/79.

— NOTICE —

COMMITTEE OF INQUIRY INTO

RATES AND TAXES

ATTACHED TO LAND VALUATION, REPORT 1975

(Mr. Gerald Keall, Chairman)

Prices—

Counter Sales—\$2.30

Mailed Local—\$3.25

Mailed Country—\$3.90

Mailed Interstate—\$4.90

N O T I C E

TRADING HOURS

WEMBLEY—HEAD OFFICE

GOVERNMENT PRINTER'S
PUBLICATIONS SALES OFFICE
(Parliamentary Papers)

SALVADO ROAD, WEMBLEY
Phone 381 3111 Extension 374 and 376

8.00 a.m. to 4.15 p.m.
(Continually Mon. to Fri.)

PERTH OFFICE

GOVERNMENT PUBLICATIONS CENTRE
(Parliamentary Papers)

Ground Floor Superannuation Bldg.
32 St. George's Terrace, Perth 6000

Telephone 325 0231 Ext. 375

8.15 a.m. to 4.25 p.m.
(Continually Mon. to Fri.)

**REPORT OF THE ROYAL
COMMISSION "FREMANTLE
PRISON" 1973.**

(Commissioner, His Honour Robert E. Jones.)

Prices—

Counter Sales—\$1.50
Mailed Local—\$2.40
Mailed Country—\$3.10
Mailed Eastern States—\$4.10

**THE PARLIAMENT OF WESTERN
AUSTRALIA**

DIGEST 1977—No. 5

(Compiled in the Offices of the Clerk of the
Legislative Assembly)

Price—

Counter Sales—\$0.40
Mailed Australia wide—\$0.75

**27th PARLIAMENT,
FOURTH SESSION, 1973**

Report of the Select Committee of the
Legislative Council appointed to Re-
port on the Workers' Compensation
Act Amendment Bill.

(Presented by the Hon. G. C. MacKinnon
28th November, 1973)

Prices—

Counter Sales—0.30
Mailed (Within Australia) 0.70

NOTICE

COMPANIES (CO-OPERATIVE) ACT

No. 36 of 1943-1976.

— NOW AVAILABLE —

Prices—

Counter Sales—\$7.00
Mailed Local—\$7.90
Mailed Country—\$8.60
Mailed Interstate—\$9.60

**REPORT ON LAMB MARKETING
IN WESTERN AUSTRALIA**

by Consumer Protection Bureau,
5th July, 1974.

Prices—

Counter Sales—\$1.40
Mailed Local—\$2.30
Mailed Country—\$3.00
Mailed Interstate—\$4.00

REPORT OF

**THE SPECIAL COMMITTEE ON
THE PROPOSAL FOR A WEST-
ERN AUSTRALIAN HERITAGE
COMMISSION — 1975.**

(Chairman—Mr. R. H. Doig)

PRICES—

Counter Sales—\$1.50
Mailed W.A.—\$3.70
Mailed Interstate—\$3.80

— NOW AVAILABLE —
**DIGEST OF
 WESTERN AUSTRALIAN
 ARBITRATION REPORTS**

Volumes 1 to 14—1901-1920

Prices—

Counter Sales—\$5.00
 Mailed (Local)—\$5.70
 Mailed (Interstate)—\$5.80

**LOCAL GOVERNMENT ACT, No. 84,
 1960-1976**

(Third Reprint approved 21/11/77) includes
 Amendment Act No. 124 of 1976

— NOW AVAILABLE —

Counter Sales—\$4.50
 Mailed Local—\$5.45
 Mailed Country—\$6.20
 Mailed Interstate—\$7.60

NOTICE

**LOCAL GOVERNMENT ACT
 INDEX
 TO "UNIFORM BUILDING BY-LAWS
 1974"**

(Reprinted and Consolidated—Published
 in "Government Gazette", No. 49 of 1977.)

Now Available.

Prices—

Counter Sales—\$0.30
 Mailed—\$0.65

U.B.B.L. 1974 (plus Index now priced).

Prices—

Counter Sales—\$3.30
 Mailed Local—\$4.10
 Mailed Country—\$4.90
 Mailed Interstate—\$5.90

GOVERNMENT GAZETTE

NOTICE TO SUBSCRIBERS

COPY DEADLINE: All copy for publication must be in the hands of the Government Printer by 3 p.m. on the WEDNESDAY before publication.

**WILLIAM C. BROWN,
 Government Printer.**

**ROYAL COMMISSION REPORT INTO
 METROPOLITAN MUNICIPAL
 DISTRICT BOUNDARIES, 1974.**

(His Honour Judge Laurence Frederick John Johnston, Commissioner.)

Price—

Counter Sales—\$2.50
 Mailed Local—\$3.40
 Mailed Country—\$4.10
 Mailed Interstate—\$5.10

**REPORT OF THE
 ROYAL COMMISSION INTO
 AIRLINE SERVICES IN W.A. 1975
 (Commissioner Hon. Sir Reginald R. Sholl)**

Prices—

Counter Sales—\$5.00
 Mailed Local—\$5.90
 Mailed Country—\$6.60
 Mailed Interstate—\$7.60

CONTENTS.

	Page
Abattoirs Act	178
Agriculture, Department of	178-9
Appointments	181
Banana Industry Compensation Fund Act	179
Bush Fires Act	146
Chief Secretary's Department	127
Companies Act	184-7
Crown Law Department	125-6
Deceased Persons' Estates	187-8
Disposal of Uncollected Goods	129
Evidence Act	126
Factories and Shops	174
Fisheries	134-5
Harbour and Light Department	155
Health Department	114, 127-9
Municipal Health By-laws	128-9
Hospitals Act	129
Industrial Arbitration Act	175-7
Juries Act	126
Labour, Department of	174-7
Land Agents Act	117-20
Lands Department	111-4, 135-46
Local Government Department	115-7, 160-74
Municipal By-laws	165-74
Main Roads	155-7
Marketing of Eggs Act	178
Marketing of Lamb Act	178
Marketing of Potatoes Act	179
Medical Department	129
Metropolitan Market Act	179
Metropolitan (Perth) Passenger Transport Trust Act	130-3
Metropolitan Water Supply, etc.	158-60
Mines Department	182-4
Navigable Waters Regulations	155
Orders in Council	114-7
Partnerships Dissolved	187
Plant Diseases Act	178
Police Department	130
Port Hedland Port Authority	152-4
Proclamations	111-4
Public Service Board	120-5
Public Trustee	188
Public Works Department	150-5, 157
Registrar General	181
Rights in Water and Irrigation Act	114
Road Traffic Act	130
Rural Reconstruction Scheme Act	178
State Electricity Commission	174
State Housing Commission	133-4
Tender Board	179-80
Tenders Accepted	180
Tenders for Government Printing	181
Tenders Invited	179-80
Town Planning	146-50
Transfer of Land Act	111
Trustees Act	187-8
Veterinary Preparations	178
Wildlife Conservation Act	135