

Government Gazette

OF

WESTERN AUSTRALIA

(Published by Authority at 3.30 p.m.)

No. 13]

PERTH: FRIDAY, 2nd MARCH

[1979

Transfer of Land Act, 1893.

PROCLAMATION

WESTERN AUSTRALIA, } By His Excellency Air Chief Marshal Sir Wallace
 To Wit: } Kyle, Knight Grand Cross of the Most Honourable
WALLACE KYLE, } Order of the Bath, Knight Commander of the
 Governor. } Royal Victorian Order, Commander of the Most
[L.S.] } Excellent Order of the British Empire, Companion
 of the Distinguished Service Order, Distinguished
 Flying Cross, Knight of Grace of the Most
 Venerable Order of the Hospital of St. John of
 Jerusalem, Governor in and over the State of
 Western Australia and its dependencies in the
 Commonwealth of Australia.

File No. 5735/50, V.7.

WHEREAS by the Transfer of Land Act, 1893, the Governor is empowered by Proclamation in the *Government Gazette* to revest in Her Majesty as of Her former estate all or any lands, whereof Her Majesty may become the registered proprietor; and whereas Her Majesty is now the registered proprietor of the lands described in the Schedules hereto: Now therefore, I, the Governor with the advice and consent of the Executive Council, do by this my Proclamation revest in Her Majesty, Her Heirs and Successors, the land described in the Schedules hereto as of Her former estate.

Given under my hand the Public Seal of the said State, at Perth, this 21st day of February, 1979.

By His Excellency's Command,

DAVID J. WORDSWORTH,
 Minister for Lands.

GOD SAVE THE QUEEN ! ! !

File No. Description of Land; Certificate of
 Title Volume; Folio.

2163/38—Bruce Rock lot 306; 1259; 475.
 2752/96—Portion of Avon location 869 (less portion resumed); 90; 112.
 3811/78—Portion of Canning location 31 being lot 2 on Diagram 3359; 417; 019A.
 1857/61—Portion of each of Cockburn Sound locations 356 and 2263 and being lot 244 on Diagram 53796; 1506; 532.

2700/77—Portion of Avon location 18157 and 18164 being part of lot 2 on Diagram 37830; 1516; 284.
 3575/78—Portion of Swan location U on Plan 2285; 304; 051.
 1873/78—Portion of Swan location 1370 being lot 22 on Plan 12464; 1508; 905.
 1873/78—Portion of Swan location 1370 being lot 23 on Plan 12465; 1508; 907.
 1873/78—Portion of Swan location 1370 being lot 24 on Plan 12466; 1508; 909.
 1873/78—Portion of Swan location 1370 being lot 25 on Plan 12467; 1508; 911.
 1873/78—Portion of Swan location 1370 being lot 26 on Plan 12491; 1508; 935.
 3739/78—Nullagine lot 3; 1444; 418.
 3868/78—Portion of each of Moora Suburban lots 32 and 34 being lot 13 on Plan 11569; 1469; 012.
 3868/78—Portion of Moora Suburban lot 34 being lot 37 on Plan 11569; 1469; 036.
 2750/77—Meckering Agricultural Area lot 250 and portion of each of Meckering Agricultural Area lots 29, 189 and 190 on Diagram 54670; 1518; 084.
 1756/78—Portion of Victoria location 8057 being lot 138 on Plan 10699; 1411; 251.
 1756/78—Geraldton lot 1701; 1519; 494.
 1756/78—Geraldton lot 2042; 291; 011A.
 1756/78—Geraldton lot 2122; 291; 021A.
 1430/70—Portion of each of Meckering lot 361 and Meckering Agricultural Area lot 231 together being lot 1 the subject of Diagram 41461; 1325; 939.
 1873/78—Portion of Swan location 1370 being lot 27 on Plan 12487; 1508; 928.
 1873/78—Portion of Swan location 1370 being lot 28 on Plan 12488; 1508; 930.

File No.; Description of Land.

- 1881/78—Portion of each of Cockburn Sound location 631 and Jandakot Agricultural Area lot 185 being lot 568 on Plan 12515 and being part of the land comprised in Certificate of Title Volume 1516, Folio 401.
- 1881/78—Portion of Cockburn Sound location 631 being lot 304 on Plan 12500 and being part of the land comprised in Certificate of Title Volume 1514, Folio 565.
- 1703/77—Portion of Melbourne Location 3913 being lot 120 on Diagram 54451 and being part of the land comprised in Certificate of Title Volume 1506, Folio 008.
- 1862/75—Portion of Canning location 700 being lot 291 on Plan 12493 and being part of the land comprised in Certificate of Title Volume 1507, Folio 701.
- 2720/78—Portion of Cockburn Sound Location 549 being lot 183 on Plan 12597 and being part of the land comprised in Certificate of Title Volume 1515, Folio 185.
- 2650/78—Portion of Wellington location 41 being the land coloured blue and marked "Drain Reserve" on Plan 12592 and being part of the land comprised in Certificate of Title Volume 1516, Folio 200.
- 2158/77—Portion of Bunbury lot 439 being lot 348 on Plan 12070 and being part of the land comprised in Certificate of Title Volume 1515, Folio 023.
- 2649/78—Portion of Wellington location 41 being lot 500 on Plan 12592 and being part of the land comprised in Certificate of Title Volume 1516, Folio 200.
- 2838/78—Portion of Canning location 2315 being lot 462 on Plan 12605 and being part of the land comprised in Certificate of Title Volume 1515, Folio 401.
- 3124/75—Portion of Greenmount Sub lots 73 and 74 being lot 354 on Plan 12554 and being part of the land comprised in Certificate of Title Volume 1515, Folio 701.

Public and Bank Holidays Act, 1972.

PROCLAMATION

WESTERN AUSTRALIA, } By His Excellency Air Chief Marshal Sir Wallace
To Wit: } Kyle, Knight Grand Cross of the Most Honourable
WALLACE KYLE, } Order of the Bath, Knight Commander of the
Governor. } Royal Victorian Order, Commander of the Most
[L.S.] } Excellent Order of the British Empire, Companion
of the Distinguished Service Order, Distinguished
Flying Cross, Knight of Grace of the Most
Venerable Order of the Hospital of St. John of
Jerusalem, Governor in and over the State of
Western Australia and its dependencies in the
Commonwealth of Australia.

PURSUANT to the provisions of paragraph (a) of subsection (1) of section 7 of the Public and Bank Holidays Act, 1972, I, the Governor, acting with the advice and consent of the Executive Council, do hereby appoint Thursday, March 15, 1979 to be a bank holiday within the townsite of Donnybrook.

Given under my hand and the Public Seal of the said State, at Perth, this 21st day of February, Nineteen hundred and seventy-nine.

By His Excellency's Command,

R. J. O'CONNOR,
Minister for Labour and Industry.

GOD SAVE THE QUEEN ! ! !

AT a Meeting of the Executive Council held in the Executive Council Chambers, at Perth, this 16th day of November, 1977, the following Order in Council was authorised to be issued:—

Local Government Act, 1960.

ORDER IN COUNCIL.

L. & S. Corres. 746/69 (R.551).

WHEREAS by section 288 of the Local Government Act, 1960, it shall be lawful for the Governor, on request by a Council of a Municipal District, by Order published in the *Government Gazette* to declare any lands reserved or acquired for use by the public or used by the public as a street, way, public place, bridge or thoroughfare, under the care, control, and management of the Council, or lands comprised in a private street, constructed and maintained to the satisfaction of the Council, or lands comprised in a private street of which the public has had uninterrupted use for a period of not less than ten years, as a public street and if the Council thinks fit, that the Governor shall declare the width of the carriageway and footpaths of the public street; and whereas the Shire of Kalamunda has requested that certain lands named and described in the schedule hereunder, which have been reserved for a street within its municipal district be declared a public street: Now, therefore, His Excellency the Governor by and with the advice and consent of the Executive Council, do hereby declare the said lands to be a public street, and such land shall, from the date of this Order, be absolutely dedicated to the public as a street within the meaning of any law now or hereafter in force.

R. D. DAVIES,
Clerk of the Council.

Schedule.

Road No. 15670 (Extension) Regazettal. A strip of land, 20.12 metres wide, widening in part, leaving the northwestern terminus of the present road at the southeastern boundary of Lot 41 of Swan Location 31 (Lands Titles Office Plan 2302) and extending as shown on Plans 2302, 9253 (2) and (3) and 9254 (1) northwestward through that lot and Lot 40 (Plan 2302), Locations 1560 and 1349 (Plan 9253 (2)), Location 1403, 5288 and 1217 (Plan 9253 (3)), Lots 562, 561, 560 and 551 (all of Location 28) (Plan 9254 (1)) to terminate at the southeastern terminus of Road No. 15397 at the northwestern boundary of the last mentioned lot.

The notice published at page 4635 of the *Government Gazette* dated 16th December, 1977 is hereby superseded.

(Public Plans P 240-4, P 224-4.)

AT a meeting of the Executive Council held in the Executive Council Chambers at Perth this 21st day of February, 1979, the following Orders in Council were authorised to be issued:—

Child Welfare Act, 1947-1977.

ORDER IN COUNCIL.

WHEREAS by section 19 of the Child Welfare Act 1947-1977, it is provided, *inter alia*, that the Governor may, by Order in Council, appoint a Special Magistrate for any Children's Court or Courts: Now therefore, His Excellency the Governor in exercise of the power conferred by the aforementioned provision of the said Act and with the advice and consent of the Executive Council do hereby appoint Beryl Grant as a Special Magistrate for every Children's Court heretofore established under the said section, with effect from the 1st March, 1979.

J. E. A. PRITCHARD,
Acting Clerk of the Council.

Child Welfare Act, 1947-1977.

ORDER IN COUNCIL.

WHEREAS by section 19(2)(a) of the Child Welfare Act, 1947-1977, it is provided that the Governor may appoint such persons, male or female, as he may think fit, to be members of any particular Children's Court and may determine the respective seniorities of such members and whereas by section 19(1)(b)(ii) of the said Act the Governor may amend vary or revoke any such appointment: Now therefore, His Excellency the Governor by and with the advice and consent of the Executive Council doth hereby appoint the persons named in the First Schedule hereto to be Members of the Children's Court at the place mentioned and doth hereby revoke the appointments of the persons named in the Second Schedule hereto as Members of the Children's Court at the place mentioned.

J. E. A. PRITCHARD,
Acting Clerk of the Council.

First Schedule.

Morawa; Stanley Cyril Glassford, Norman Rauert Ward.

Second Schedule.

Morawa; Maurice Edwin Lodge, Franklyn Lane.

Land Act, 1933-1977.

ORDERS IN COUNCIL.

WHEREAS by section 33 of the Land Act, 1933-1977, it is made lawful for the Governor to direct that any Reserve shall vest in and be held by any person or persons to be named in the order in trust for the like or other public purposes to be specified in such order: And whereas it is deemed expedient at follows:—

File No. 2980/94.—That Reserve No. 2863 should vest in and be held by the Minister of Water Supply, Sewerage, and Drainage in trust for the purpose of "Water Catchment and Conservation of Flora and Fauna".

File No. 2752/96.—That Reserve No. 3410 should vest in and be held by the Shire of Northam in trust for the purpose of "Hall Site".

File No. 4808/13.—That Reserve No. 10077 should vest in and be held by the Shire of Collie in trust for the purpose of "Hallsite and Recreation".

File No. 2122/92.—That Reserve No. 10385 should vest in and be held by the Shire of Serpentine-Jarrahdale in trust for the purpose of "Recreation".

File No. 3278/13.—That Reserve No. 15052 should vest in and be held by the Shire of Narrogin in trust for the purpose of "Park".

File No. 3279/13.—That Reserve No. 15053 should vest in and be held by the Shire of Narrogin in trust for the purpose of "Park".

File No. 7208/19.—That Reserve No. 17490 should vest in and be held by the Shire of Serpentine-Jarrahdale in trust for the purpose of "Recreation".

File No. 140/35.—That Reserve No. 21500 should vest in and be held by the Shire of Serpentine-Jarrahdale in trust for the purpose of "Public Hall and Recreation".

File No. 2940/60.—That Reserve Nos. 26695 to 26705 inclusive and 26707 to 26732 inclusive should vest in and be held by the City of Stirling in trust for the purpose of "Footway".

File No. 4272/29.—That Reserve No. 27394 should vest in and be held by the Western Australian Wildlife Authority in trust for the purpose of "Conservation of Flora and Fauna".

File No. 1810/64.—That Reserve No. 27525 should vest in and be held by the Western Australian Wildlife Authority in trust for the purpose of "Conservation of Flora and Fauna".

File No. 3467/64.—That Reserve No. 27768 should vest in and be held by the Western Australian Wildlife Authority in trust for the purpose of "Conservation of Flora and Fauna".

File No. 2563/58.—That Reserve No. 27999 should vest in and be held by the Shire of Mandurah in trust for the purpose of "Public Recreation".

File No. 2640/57.—That Reserve No. 28300 should vest in and be held by the Western Australian Wildlife Authority in trust for the purpose of "Conservation of Flora and Fauna".

File No. 1609/72.—That Reserve No. 32158 should vest in and be held by the Shire of Mandurah in trust for the purpose of "Public Recreation".

File No. 1609/72.—That Reserve No. 32159 should vest in and be held by the Shire of Mandurah in trust for the purpose of "Public Recreation".

File No. 3567/76.—That Reserve No. 34503 should vest in and be held by the Shire of Harvey in trust for the purpose of "Public Recreation".

File No. 2578/76.—That Reserve No. 34698 should vest in and be held by the Town of Armadale in trust for the purpose of "Public Recreation".

File No. 1524/78.—That Reserve No. 35601 should vest in and be held by the Shire of Serpentine-Jarrahdale in trust for the purpose of "Public Recreation".

File No. 1902/78.—That Reserve No. 35603 should vest in and be held by the Shire of Serpentine-Jarrahdale in trust for the purpose of "Public Recreation".

File No. 3940/77.—That Reserve No. 35819 should vest in and be held by the Shire of Dandaragan in trust for the purpose of "Recreation".

File No. 1938/77.—That Reserve No. 35831 should vest in and be held by the Shire of Dardanup in trust for the purpose of "Public Recreation".

File No. 2700/77.—That Reserve No. 35856 should vest in and be held by the Minister of Water Supply, Sewerage, and Drainage in trust for the purpose of "Waste Water Treatment Works".

File No. 2227/77.—That Reserve No. 35865 should vest in and be held by the Shire of Ravensthorpe in trust for the purpose of "Rubbish Disposal Site".

File No. 3739/78.—That Reserve No. 35868 should vest in and be held by the Honourable Raymond Laurence Young M.L.A. Minister of Public Health for the time being and his successors in Office in trust for the purpose of "Medical Services Centre".

File No. 3868/78.—That Reserve No. 35872 should vest in and be held by the Minister for Works in trust for the purpose of "Housing (Water Supply)".

File No. 3868/78.—That Reserve No. 35873 should vest in and be held by the Minister for Works in trust for the purpose of "Housing (Water Supply)".

File No. 1756/78.—That Reserve No. 35880 should vest in and be held by the Town of Geraldton in trust for the purpose of "Sump Site".

File No. 1756/78.—That Reserve No. 35881 should vest in and be held by the Town of Geraldton in trust for the purpose of "Sump Site".

File No. 1756/78.—That Reserve No. 35882 should vest in and be held by the Town of Geraldton in trust for the purpose of "Sump Site".

File No. 1756/78.—That Reserve No. 35883 should vest in and be held by the Town of Geraldton in trust for the purpose of "Sump Site".

File No. 3288/77.—That Reserve No. 35885 should vest in and be held by the Shire of Dandaragan in trust for the purpose of "Rubbish Disposal Site".

File No. 3160/78.—That Reserve No. 35900 should vest in and be held by the Shire of Wongan-Ballidu in trust for the purpose of "Parkland and Recreation".

Now, therefore, His Excellency the Governor, by and with the advice and consent of the Executive Council, does hereby direct that the beforementioned Reserves shall vest in and be held by the above-mentioned bodies in trust for the purposes aforesaid, subject nevertheless to the powers reserved to him by section 37 of the said Act.

J. E. A. PRITCHARD,
Acting Clerk of the Council.

Land Act, 1933-1977.
ORDERS IN COUNCIL.

WHEREAS by section 33 of the Land Act, 1933-1977, it is made lawful for the Governor to direct that any Reserve shall vest in and be held by any person or persons to be named in the Order, in trust for any of the purposes set forth in section 29 of the said Act, or for the like or other public purposes to be specified in such Order and with power of leasing; and whereas it is deemed expedient as follows:—

File No. 4966/24.—That Reserve No. 18838 should vest in and be held by the Shire of Augusta-Margaret River in trust for the purpose of "Recreation".

File No. 3714/76.—That Reserve No. 35889 should vest in and be held by the Shire of West Pilbara in trust for the purpose of "Holiday Chalet Accommodation".

File No. 613/78.—That Reserve No. 35896 should vest in and be held by the Shire of Coolgardie in trust for the purpose of "Recreation (Trotting Track)".

File No. 2783/73.—That Reserve No. 35903 should vest in and be held by the Shire of Laverton in trust for the purpose of "Caravan Park".

Now, therefore, His Excellency the Governor, by and with the advice and consent of the Executive Council, does hereby direct that the before-mentioned Reserves shall vest in and be held by the before-mentioned bodies in trust for the purposes aforesaid with power to the said bodies subject to the approval in writing of the Minister for Lands to each and every lease or assignment of lease being first obtained, to lease the whole or any portion thereof for any term not exceeding twenty-one years from the date of the lease, subject nevertheless to the powers reserved to me by section 37 of the said Act; provided that no such lease or assignment of lease shall be valid or operative until the approval of the Minister for Lands, or an officer authorised in that behalf by the Minister, has been endorsed on the Lease Instrument, or Deed of Assignment, as the case may be.

J. E. A. PRITCHARD,
Acting Clerk of the Council.

Forests Act, 1918.
ORDER IN COUNCIL.

Forests File 435/72; Lands File 256/41.
WHEREAS by the Forests Act, 1918, it is provided that the Governor may by Order in Council dedicate any Crown lands as State Forests within the meaning and for the purpose of that Act: Now therefore, His Excellency the Governor with the advice and consent of the Executive Council doth hereby dedicate the area described in the schedule hereto as an addition to State Forest No. 38 within the meaning and for the purposes of the said Act.

J. E. A. PRITCHARD,
Acting Clerk of the Council.

Schedule.

Nelson Location 13182 the land formerly comprising Reserve No. 10560 containing an area of about 20.2343 hectares. (Public Plan 443A/40.)

Metropolitan Water Supply, Sewerage, and
Drainage Act, 1909-1978.

Metropolitan Water Supply.

ORDER IN COUNCIL.

M.W.B. 819086/78.

WHEREAS by the Metropolitan Water Supply, Sewerage, and Drainage Act, 1909-1978, it is provided that, subject to the provisions of the Act,

the Metropolitan Water Supply, Sewerage and Drainage Board shall, with the approval of the Governor, have power to construct, provide and extend Water Works, Sewerage Works and Metropolitan Main Drainage Works; and whereas the preliminary requirements of the said Act have been complied with and the plan in respect of the works hereinafter mentioned has been submitted to and approved by the Governor in Council: Now, therefore His Excellency the Governor by and with the advice and consent of the Executive Council, does hereby empower the Metropolitan Water Supply, Sewerage and Drainage Board to undertake the construction of the following works under the said Act, namely:—

Shire of Wanneroo.

460 mm Water Main—Gnangara Industrial Area—Hartman Drive.

The construction of a four hundred and sixty millimetre nominal diameter steel water main below ground and approximately two thousand six hundred metres in length complete with valve pits and all other necessary apparatus, commencing at the junction of Hoskins Street and Gnangara Road and thence proceeding in a general westerly direction along Gnangara Road to Hartman Drive; thence in a general northerly direction along Hartman Drive to Buckingham Road; thence in a general westerly direction along Buckingham Road to Dobbins Street and terminating thereat, as shown on plan M.W.B. 15826.

This Order in Council shall take effect from the 2nd day of March, 1979.

J. E. A. PRITCHARD,
Acting Clerk of the Council.

Local Government Act, 1960-1978.

City of Belmont.

(System of Valuation.)

ORDER IN COUNCIL.

L.G. BL-5-4.

WHEREAS it is enacted, *inter alia*, by subsection (8) of section 533 of the Local Government Act, 1960-1978, that a council of a municipality that is a city shall for all rateable land in its district adopt valuations assessed under paragraph (d) of subsection (2) of that Section on annual value, unless at the request of the council the Governor, as he is hereby authorised to do from time to time, makes an Order authorising the council to adopt valuations assessed under paragraph (a) or (b) or (c) of the lastmentioned subsection on unimproved capital value of any rateable property in its district; and whereas it is further provided by subsection (10) of that section that the Governor may make an Order authorising a council to change a system of valuation if the Minister certifies that he is satisfied that it is desirable that the change should be made; and whereas, in respect of the municipality of the City of Belmont, its council has requested that such an Order be made and the Minister for Local Government has certified that he is satisfied that it is desirable that the change should be made: Now therefore, His Excellency the Governor acting by and with the advice and consent of the Executive Council doth hereby authorise the council of the municipality of the City of Belmont to adopt valuations assessed under paragraph (a) or (b) or (c) of subsection (2) of section 533 of the Local Government Act, 1960-1978, on unimproved capital value of the whole of the rateable land in its district.

J. E. A. PRITCHARD,
Acting Clerk of the Council.

Local Government Act, 1960-1978.

ORDER IN COUNCIL.

L.G. CP-4-2.

WHEREAS it is provided by paragraph (f) of subsection (2) of section 12 of the Local Government Act, 1960-1978, that the Governor, by Order made after effective presentation to him of a petition bearing the common seal of each municipality which will be directly affected by the Order, may alter and adjust the boundaries of adjoining districts; and whereas the Shire of Busselton and the Shire of Capel have made an effective presentation of a petition to alter and adjust the boundaries of the respective municipal districts; and whereas it is considered expedient that the prayer of the petition should be granted; Now therefore, His Excellency the Governor, acting with the advice and consent of the Executive Council doth hereby alter and adjust the boundaries of the districts of the municipalities of the Shire of Busselton and the Shire of Capel, as set out in the Schedule hereunder.

J. E. A. PRITCHARD,
Acting Clerk of the Council.

Schedule.

Transfer of Territory from the Shire of
Busselton to the Shire of Capel.

All that portion of land bounded by lines starting from the southern corner of the northeastern severance of Sussex Location 227, a point on a present western boundary of the Shire of Capel, and extending generally northwesterly along south-western boundaries of that severance to its north-western corner, a point on a present southern boundary of the Shire of Capel and thence easterly and southerly along boundaries of that Shire to the starting point.

Area: about 4.04 hectares.

Lands and Surveys Public Plan: 413B/40.

AUDIT ACT, 1904.

(Section 33.)

The Treasury,
Perth, 2nd March, 1979.

IT is hereby published for general information that the following persons have been appointed as certifying officers:—

- R. B. Devine, for the State Housing Commission, from 5/1/79 to 23/2/79.
- K. J. Brandis, for the Road Traffic Authority, from 3/1/79 to 16/1/79.
- B. S. Pratt, for the State Government Insurance Office, from 3/1/79 to 2/3/79.

L. E. McCARREY,
Under Treasurer.

AUDIT ACT, 1904.

(Section 33.)

The Treasury,
Perth, 2nd March, 1979.

IT is hereby published for general information that the following persons have been appointed as certifying officers:—

- G. M. Vlahos, for the Public Works Department from 5/1/79.
- S. E. Price, for the Education Department from 18/12/78.
- H. M. Jackson, for the State Housing Commission from 26/1/79.
- G. P. Day, for the Main Roads Department from 22/1/79 to 19/2/79.

and that the appointment of W. J. Richardson as a certifying officer of the Public Works Department has been cancelled as from 22/12/78.

L. E. McCARREY,
Under Treasurer.

STAMP ACT, 1921-1977.

State Taxation Department,
Perth, 23rd February, 1979.

HIS Excellency the Governor in Executive Council, acting under the Stamp Act, 1921-1977, has been pleased to make the regulations set out in the Schedule hereunder.

C. WILKES,
Commissioner of State Taxation.

Schedule.

REGULATIONS.

Principal regulations.

1. In these regulations the Stamp Act Regulations, 1966, as published in the *Government Gazette* on the 9th February, 1966, and thereafter amended from time to time by notices published in the *Government Gazette* are referred to as the principal regulations.

Reg. 25A amended.

2. Regulation 25A of the principal regulations is amended by inserting—

- (a) below the passage "Bunbury Port Authority." on line seven, the passage "Commissioner of Main Roads.;"
- (b) below the passage "Country High School Hostels Authority." on line eight, the passage "Esperance Port Authority.;"
- (c) below the passage "Fremantle Port Authority." on line nine, the passage "Geraldton Port Authority.;"
- (d) below the passage "Government Employees' Housing Authority." on line ten, the following passage—
Hospitals borrowing under authority of the Hospitals Act, 1927.
Industrial and Commercial Employees' Housing Authority.
Industrial Lands Development Authority.
Joondalup Development Corporation. ;
- (e) below the passage "Metropolitan Region Planning Authority." on line fourteen, the following passage—
Port Hedland Port Authority.
Rural Housing Authority.
State Implement and Engineering Works referred to in the Schedule to the State Trading Concerns Act, 1916.
The Art Gallery of Western Australia.
The Conservator of Forests. ;
- (f) below the passage "The West Australian Meat Export Works." on line seventeen, the passage "The Western Australian Government Railways Commission."

LAND VALUATION TRIBUNALS ACT, 1978.

Land Valuation Tribunal (Number One).

PURSUANT to section 6 of the Land Valuation Tribunals Act, 1978, His Excellency the Governor in Council has approved of the following appointments for a term of three years:—

Chairman—Mr. K. J. Hammond

Members—Mr. E. J. Ellery and Mr. K. Simpson.

Dated at Perth this 27th day of February, 1979.

CHARLES COURT,
Treasurer.

LAND AGENTS ACT, 1921.

Application for Licence in the First Instance.

To the Court of Petty Sessions at Midland:

I, NEIL FRANCIS LEONARD, of 2 Abbott Way, Swanview W.A. 6056, Land Salesman, having attained the age of twenty-one years, hereby apply on my behalf for a licence to carry on the business of a land agent under the Land Agents Act, 1921. The principal place of business will be at 2 The Crescent, Midland W.A. (L. G. Sarich & Co).

Dated the 21st day of February, 1979.

N. F. LEONARD,
Signature of Applicant.

Appointment of Hearing.

I hereby appoint the 30th day of March, 1979, at 10.00 o'clock in the forenoon as the time for the hearing of the foregoing application at the Court of Petty Sessions at Midland.

Dated the 21st day of February, 1979.

A. N. DEAS,
Clerk of Petty Sessions.

Objection to the granting of the application may be served on the applicant and the Clerk of Petty Sessions at any time prior to seven days before the date appointed for the hearing.

LAND AGENTS ACT, 1921.

Application for Licence in the First Instance.

To the Court of Petty Sessions at Perth:

I, ALLAN WILLIAM BRADSHAW, of 10 Dunster Street, Karrinyup, Public Accountant, having attained the age of twenty-one years, hereby apply on my behalf for a licence to carry on the business of a land agent under the Land Agents Act, 1921. The principal place of business will be at 282 Newcastle Street, Perth.

Dated the 12th day of February, 1979.

A. W. BRADSHAW,
Signature of Applicant.

Appointment of Hearing.

I hereby appoint the 27th day of March 1979, at 2.15 o'clock in the afternoon as the time for the hearing of the foregoing application at the Court of Petty Sessions at Perth.

Dated the 20th day of February 1979.

K. W. SHEEDY,
Clerk of Petty Sessions.

Objection to the granting of the application may be served on the applicant and the Clerk of Petty Sessions at any time prior to seven days before the date appointed for the hearing.

LAND AGENTS ACT, 1921.

Application for Licence in the First Instance.

To the Court of Petty Sessions at Midland:

I, DONALD EDWARD COPLEY, of 36 Abbott Way, Swanview 6056, Real Estate Department Manager, having attained the age of twenty-one years, hereby apply on my behalf for a licence to carry on the business of a land agent under the Land Agents Act, 1921. The principal place of business will be at Western Livestock Real Estate, 8-12 Stafford Street, Midland.

Dated the 22nd day of February, 1979.

D. E. COPLEY,
Signature of Applicant.

Appointment of Hearing.

I hereby appoint the 30th day of March, 1979, at 10.00 o'clock in the forenoon as the time for the hearing of the foregoing application at the Court of Petty Sessions at Midland.

Dated the 22nd day of February, 1979.

A. N. DEAS,
Clerk of Petty Sessions.

Objection to the granting of the application may be served on the applicant and the Clerk of Petty Sessions at any time prior to seven days before the date appointed for the hearing.

LAND AGENTS ACT, 1921.

Application for Licence in the First Instance.

To the Court of Petty Session at Perth:

I, JOHN STEWART GROVES, of 25 Blackford Street, Mt. Hawthorn, Land Salesman, Economist, having attained the age of twenty-one years, hereby apply on my behalf for a licence to carry on the business of a land agent under the Land Agents Act, 1921. The principal place of business will be at 94 Hay Street, Subiaco.

Dated the 21st day of February, 1979.

J. S. GROVES,
Signature of Applicant.

Appointment of Hearing.

I hereby appoint the 3rd day of April, 1979, at 2.15 o'clock in the afternoon as the time for the hearing of the foregoing application at the Court of Petty Sessions at Perth.

Dated the 21st day of February, 1979.

K. W. SHEEDY,
Clerk of Petty Sessions.

Objection to the granting of the application may be served on the applicant and the Clerk of Petty Sessions at any time prior to seven days before the date appointed for the hearing.

LAND AGENTS ACT, 1921.

Application for Licence in the First Instance.

To the Court of Petty Sessions at Bunbury:

I, HORACE NEVILLE (JOHN) MORSE, of 53 Hastie Street, Bunbury, Property Manager, having attained the age of twenty-one years, hereby apply on my behalf for a licence to carry on the business of a land agent under the Land Agents Act, 1921. The principal place of business will be at 53 Hastie Street, Bunbury.

Dated the 21st day of February, 1979.

H. N. MORSE,
Signature of Applicant.

Appointment of Hearing.

I hereby appoint the 30th day of March, 1979, at 10 o'clock in the forenoon as the time for the hearing of the foregoing application at the Court of Petty Sessions at Bunbury.

Dated the 21st day of February, 1979.

O. SMITH,
Clerk of Petty Sessions.

Objection to the granting of the application may be served on the applicant and the Clerk of Petty Sessions at any time prior to seven days before the date appointed for the hearing.

LAND AGENTS ACT, 1921.

Application for Transfer of a Licence.

To the Court of Petty Sessions at Fremantle:

I, ANGUS GORDON ROBERTSON, of 13 Angwin Street, East Fremantle 6158, hereby apply on my own behalf trading as G. A. Robertson & Associates, for the licence currently issued to Angus Gordon Robertson, on behalf of a firm G. A. Robertson & Associates to be transferred to me to carry on business as a Land agent at 13 Angwin Street, East Fremantle.

Dated the 19th day of February, 1979.

A. G. ROBERTSON,
Signature of Applicant (Transferee).

I, Angus Gordon Robertson concur in this application.

A. G. ROBERTSON,
Signature of Transferor.

Appointment of Hearing.

I hereby appoint the 30th day of March, 1979, at 10.00 o'clock in the forenoon as the time for the hearing of the foregoing application at the Court of Petty Sessions at Fremantle.

Dated the 21st day of February, 1979.

D. G. DOIG,
Clerk of Petty Sessions.

Objection to the granting of the license may be served on the applicant and the Clerk of Petty Sessions at any time prior to seven days before the date appointed for the hearing.

LAND AGENTS ACT, 1921.

Application for Licence in the First Instance.

To the Court of Petty Sessions at Perth:

I, ARTHUR ANDREW MILLS (Jnr.) of 4 Lowth Road, Kenwick, Sales Manager, having attained the age of twenty-one years, hereby apply (on behalf of Gosnells Estate Agency a firm of which I am a member) for a licence to carry on the business of a land agent under the Land Agents Act, 1921. The principal place of business will be at 2251 Albany Highway, Gosnells.

Dated the 26th day of February, 1979.

A. A. MILLS,
Signature of Applicant.

Appointment of Hearing.

I hereby appoint the 10th day of April, 1979, at 2.15 o'clock in the afternoon as the time for the hearing of the foregoing application at the Court of Petty Sessions at Perth.

Dated the 26th day of February, 1979.

K. W. SHEEDY,
Clerk of Petty Sessions.

Objection to the granting of the application may be served on the applicant and the Clerk of Petty Sessions at any time prior to seven days before the date appointed for the hearing.

LAND AGENTS ACT, 1921.

Application for Licence in the First Instance.

To the Court of Petty Sessions at Perth:

I, JOHN DAVID CHARLES HOGARTH, of 4 Taxal Close, Carine 6020, Real Estate Salesman, having attained the age of twenty-one years, hereby apply on my behalf for a licence to carry on the business of a land agent under the Land Agents Act, 1921. The principal place of business will be at 4 Taxal Close, Carine 6020.

Dated the 27th day of February, 1979.

J. D. C. HOGARTH,
Signature of Applicant.

Appointment of Hearing.

I hereby appoint the 3rd day of April, 1979, at 2.15 o'clock in the afternoon as the time for the hearing of the foregoing application at the Court of Petty Sessions at Perth.

Dated the 27th day of February, 1979.

K. W. SHEEDY,
Clerk of Petty Sessions.

Objection to the granting of the application may be served on the applicant and the Clerk of Petty Sessions at any time prior to seven days before the date appointed for the hearing.

LAND AGENTS ACT, 1921.

Application for Transfer of a Licence.

To the Court of Petty Sessions at Perth:

I, CONNIE L. FIORE, of 31 Elmwood Avenue, Woodlands, hereby apply on behalf of a firm Fiore Real Estate the partners of which are: Fernando Fiore and Connie L. Fiore, for the licence currently issued to Connie L. Fiore, to be transferred to me to carry on business as a Land agent at 31 Elmwood Avenue, Woodlands.

Dated 26th day of February, 1979.

C. L. FIORE,
Signature of Applicant (Transferee).

I, Connie L. Fiore, concur in this application.

C. L. FIORE,
Signature of Transferor.

Appointment of Hearing.

I hereby appoint the 3rd day of April, 1979, at 2.15 o'clock in the afternoon as the time for the hearing of the foregoing application at the Court of Petty Sessions at Perth.

Dated the 27th day of February, 1979.

K. W. SHEEDY,
Clerk of Petty Sessions.

Objection to the granting of the licence may be served on the applicant and the Clerk of Petty Sessions at any time prior to seven days before the date appointed for the hearing.

LAND AGENTS ACT, 1921.

Application for Licence in the First Instance.

To the Court of Petty Sessions at Perth:

I, KEVIN RAYMOND PURSER, of 17 Joseph Street, West Leederville, Real Estate Salesman, having attained the age of twenty-one years, hereby apply on my behalf for a licence to carry on the business of a land agent under the Land Agents Act, 1921. The principal place of business will be at 17 Joseph Street, West Leederville.

Dated the 27th day of February, 1979.

KEVIN PURSER,
Signature of Applicant.

Appointment of Hearing.

I hereby appoint the 3rd day of April, 1979, at 2.15 o'clock in the afternoon as the time for the hearing of the foregoing application at the Court of Petty Sessions at Perth.

Dated the 27th day of February, 1979.

K. W. SHEEDY,
Clerk of Petty Sessions.

Objection to the granting of the application may be served on the applicant and the Clerk of Petty Sessions at any time prior to seven days before the date appointed for the hearing.

LAND AGENTS ACT, 1921.

Application for Transfer of a Licence.

To the Court of Petty Sessions at Perth:

I, NOEL HOPETOUN SMITH, of 297 Scarborough Beach Road, Doubleview, W.A. 6018, hereby apply as nominee of Kevin Veale & Associates Pty Ltd. for the licence currently issued to Noel Hopetoun Smith, on his own behalf trading as N. H. Smith to be transferred to me to carry on business as a Land agent 236 Albany Highway, Victoria Park, W.A.

Dated the 30th day of January, 1979.

N. H. SMITH,
Signature of Applicant (Transferee).

I, Noel Hopetoun Smith, concur in this application.

N. H. SMITH,
Signature of Transferor.

Appointment of Hearing.

I hereby appoint the 3rd day of April, 1979, at 2.15 o'clock in the afternoon as the time for the hearing of the foregoing application at the Court of Petty Sessions at Perth.

Dated the 26th day of February, 1979.

K. W. SHEEDY,
Clerk of Petty Sessions.

Objection to the granting of the licence may be served on the applicant and the Clerk of Petty Sessions at any time prior to seven days before the date appointed for the hearing.

LAND AGENTS ACT, 1921.

Application for Licence in the First Instance.

To the Court of Petty Sessions at Fremantle:

I, VICTOR ALGIS CIZEIKA, of 56 Tweeddale Road, Applecross, Real Estate Salesman, having attained the age of twenty-one years, hereby apply on my behalf (on behalf of Vic Cizeika & Associates a firm of which I am a member) for a licence to carry on the business of a land agent under the Land Agents Act, 1921. The principal place of business will be at 56 Tweeddale Road, Applecross.

Dated the 30th day of January, 1979.

V. A. CIZEIKA,
Signature of Applicant.

Appointment of Hearing.

I hereby appoint the 19th day of March, 1979, at 10.00 o'clock in the forenoon as the time for the hearing of the foregoing application at the Court of Petty Sessions at Fremantle.

Dated the 8th day of February, 1979.

D. G. DOIG,
Clerk of Petty Sessions.

Objection to the granting of the application may be served on the applicant and the Clerk of Petty Sessions at any time prior to seven days before the day appointed for the hearing.

LAND AGENTS ACT, 1921.

Application for Licence in the First Instance.

To the Court of Petty Sessions at Bunbury:

I, MAUREEN MARGARET SMITH, of 99 Clarke Street, Bunbury, Married Woman, having attained the age of twenty-one years, hereby apply on my behalf for a licence to carry on the business of a land agent under the Land Agents Act, 1921. The principal place of business will be at 99 Clarke Street, Bunbury, W.A.

Dated the 26th day of February, 1979.

M. M. SMITH,
Signature of Applicant.

Appointment of Hearing.

I hereby appoint the 6th day of April, 1979, at 10.00 o'clock in the forenoon as the time for the hearing of the foregoing application at the Court of Petty Sessions at Bunbury.

Dated the 26th day of February, 1979.

O. SMITH,
Clerk of Petty Sessions.

Objection to the granting of the application may be served on the applicant and the Clerk of Petty Sessions at any time prior to seven days before the date appointed for the hearing.

LAND AGENTS ACT, 1921.

Application for Licence in the First Instance.

To the Court of Petty Sessions at Perth:

I, STEPHEN CHETKOVICH, of 169 Lawrence Street, Bedford, 6052, Land Salesman, having attained the age of twenty-one years, hereby apply on my behalf for a licence to carry on the business of a land agent under the Land Agents Act, 1921. The principal place of business will be at 169 Lawrence Street, Bedford, 6052.

Dated the 28th day of February, 1979.

S. CHETKOVICH,
Signature of Applicant.

Appointment of Hearing.

I hereby appoint the 10th day of April, 1979, at 2.15 o'clock in the afternoon as the time for the hearing of the foregoing application at the Court of Petty Sessions at Perth.

Dated the 28th day of February, 1979.

K. W. SHEEDY,
Clerk of Petty Sessions.

Objection to the granting of the application may be served on the applicant and the Clerk of Petty Sessions at any time prior to seven days before the date appointed for the hearing.

LAND AGENTS ACT, 1921.

Application for Transfer of a License.

To the Court of Petty Sessions at Perth:

I, KENNETH JAMES POLLA, of 71 Archer Street, Carlisle, hereby apply on behalf of a firm Ken Polla Real Estate, the partners of which are: Kenneth James Polla and Judith Anne Polla, for the license currently issued to Kenneth James Polla, on his own behalf trading as Ken Polla Real Estate to be transferred to me to carry on business as a Land agent at 65 Hay Street, Subiaco, W.A.

Dated the 20th day of February, 1979.

K. J. POLLA,
Signature of Applicant (Transferee).

I, Kenneth James Polla, concur in this application.

K. J. POLLA,
Signature of Transferor.

Appointment of Hearing.

I hereby appoint the 3rd day of April, 1979 at 2.15 o'clock in the afternoon as the time for the hearing of the foregoing application at the Court of Petty Sessions at Perth.

Dated the 26th day of February, 1979.

K. W. SHEEDY,
Clerk of Petty Sessions.

Objection to the granting of the license may be served on the applicant and the Clerk of Petty Sessions at any time prior to seven days before the date appointed for the hearing.

LAND AGENTS ACT, 1921.

Application for Transfer of a Licence.

To the Court of Petty Sessions at Perth:

I, ELSIE LOUISE SAUNDERS, of 18 Richardson Terrace, Daglish, W.A. hereby apply on behalf of a firm Philip Haughan and Associates, the partners of which are: Philip George Haughan, Graham Robert French, Graham James Frederick Sunderland and Elsie Louise Saunders, for the licence currently issued to Elsie Louise Saunders, on her own behalf trading as Elsie Louise Saunders, to be transferred to me to carry on business as a Land agent at 28 Clive Street, West Perth, W.A.

Dated the 23rd day of February, 1979.

E. L. SAUNDERS,
Signature of Applicant (Transferee).

I, Elsie Louise Saunders, concur in this application.

E. L. SAUNDERS,
Signature of Transferor.

Appointment of Hearing.

I hereby appoint the 3rd day of April, 1979, at 2.15 o'clock in the afternoon as the time for the hearing of the foregoing application at the Court of Petty Sessions at Perth.

Dated the 27th day of February, 1979.

K. W. SHEEDY,
Clerk of Petty Sessions.

Objection to the granting of the licence may be served on the applicant and the Clerk of Petty Sessions at any time prior to seven days before the date appointed for the hearing.

Western Australia.

AUCTION SALES ACT, 1973.

Application for a General Licence.

To the Stipendiary Magistrate Perth:

I, GERALD JAMES BROWN, now residing at 13 Wilsmore Street, Daglish, and carrying on business at 44 St. George's Terrace, Perth, and having attained the age of eighteen years, do hereby apply for the grant of a general licence to act as and carry on the business of, an auctioneer throughout

the State in relation to all classes of business to which the Auction Sales Act, 1973, applies (for the benefit of Milner & Company Pty. Ltd. of 44 St. George's Terrace, Perth, a firm of which I am a Director, which consents to this application).

Dated the 23rd day of February, 1979.

G. J. BROWN,
Signature of applicant.

Milner and Company Pty. Ltd. consents to this application.

J. R. MILNER,
Authorised person for firm
or corporation.

The application will be heard before the Petty Sessions Court at Perth on the 3rd day of April, 1979, at 2.15 o'clock in the afternoon.

K. W. SHEEDY,
Clerk of Petty Sessions.

A person wishing to object to this application should lodge with the clerk of the above Court and serve on the applicant or his authorised representative, at least seven days before the date appointed for the hearing, a notice stating the grounds of the objection.

Western Australia.

FINANCE BROKERS CONTROL ACT, 1975.

(Sections 24 and 28.)

Application for Finance Brokers Licence by Firm or Partnership.

To: The Registrar, Finance Brokers Supervisory Board.

WE, GARTH MORRISON MACKIE and SUSAN MARY MACKIE of 115 Circe Circle, Dalkeith hereby apply for a Finance Brokers Licence under the Finance Brokers Control Act, 1975. The address for service of notices in respect of this application is 14 Outram Street, West Perth.

Dated this 26th day of January, 1979.

Signed G. M. MACKIE,
S. M. MACKIE.

Appointment of Hearing.

I hereby appoint the 7th day of March, 1979, at 9.00 o'clock in the forenoon as the time for hearing the foregoing application at the Offices of the Finance Brokers Supervisory Board, 184 St. George's Terrace, Perth.

D. P. MANEA,
Registrar, Finance Brokers
Supervisory Board.

Objection to the granting of this licence shall be in the approved form and may be served on the applicant and the Registrar at any time prior to seven days before the date appointed for the hearing.

Public Service Board,
Perth, 2nd March, 1979.

THE following promotions have been approved:—

E. W. Walker, Inspector Grade 3, G-II-1, to be Inspector Grade 2, G-II-1/2, Stock Inspection Section, Veterinary Services Branch, Animal Health Division, Department of Agriculture as from March 2, 1979.

T. B. Black, Draftsman in Charge, Level 3, to be Assistant Chief Draftsman, Level 4, Drafting Branch, Office of Titles, Crown Law Department as from December 29, 1978.

G. N. Doughty, Clerk, C-II-1, to be Cashier, C-II-2, Accounts Section, Family Court, Crown Law Department as from February 16, 1979.

P. J. Foyster, Trust Officer Grade 4, C-II-1/2, to be Relieving Officer, C-II-3, Relieving Staff Branch, Public Trust Office, Crown Law Department as from February 16, 1979.

L. W. Wilshusen, Clerk in Charge, C-II-6, to be Senior Examiner, C-II-7, Group Two Section, Examination Branch, Office of Titles, Crown Law Department as from February 16, 1979.

G. B. Arlow, Clerk, C-II-1, to be Registrar, C-II-3, Perth Technical College, Technical Education Division, Education Department as from December 22, 1978.

D. J. Cloghan, Clerk, C-II-1, to be Clerk, C-II-2, Industrial Training Branch, Department of Labour and Industry as from February 16, 1979.

B. W. Godfrey, Clerk, C-IV, to be Clerk, C-II-1, Inspection Branch, Local Government Department as from January 19, 1979.

P. M. Carter, Typist, C-III-1, to be Senior Typist, C-III-2, Community Psychiatric Services, Mental Health Services as from February 2, 1979.

R. A. Heatly, Clerk, C-II-2, to be Clerk, C-II-3, Industrial Rehabilitation Branch, Mental Health Services as from December 8, 1978.

T. M. J. Moran, Clerk, C-IV, to be Clerk, C-II-1, Hostels and Day Centre, Division for the Intellectually Handicapped, Mental Health Services as from February 2, 1979.

D. J. Drake-Brockman, Clerk, C-II-4, to be Clerk in Charge C-II-5, Consumers Section, Revenue Branch, Accounting Division, Metropolitan Water Board as from February 16, 1979.

G. W. Nicholls, Revenue Officer, C-II-7, Metropolitan Water Board, to be Accountant, C-II-8, Accounts Branch, Police Department as from December 29, 1978.

M. P. Clarke, Typist, C-V, to be Typist, C-III-1, Clerical Section, Community and Child Health Services, Professional Division, Public Health Department as from February 2, 1979.

F. Mazziotta, Clerk, C-II-1, to be Clerk, C-II-2, Secretariat Section, Community Health Programme, Professional Division, Public Health Department as from January 26, 1979.

W. J. Bleakley, Clerk, C-IV, to be Clerk, C-II-1, Kununurra District Water Supply Office, Accounts Division, Public Works Department as from February 16, 1979.

D. L. Bulfield, Survey Technician, G-II-1/2, to be Engineering Assistant Grade 1, G-II-6, Operations South Branch, Engineering Division, Public Works Department as from January 26, 1979.

K. G. Healy, Clerk, C-IV, to be Clerk Relieving, C-II-1, Relieving Staff Section, Accounts Division, Public Works Department as from January 26, 1979.

M. A. Hutton, Clerk, C-II-1, to be Cashier, C-II-2, Victoria Park Branch Office, Clerical Division, Road Traffic Authority as from January 5, 1979.

M. F. Emery, Senior Clerk, C-II-4, to be Secretary, C-II-5, Industrial and Commercial Employees Housing Authority, State Housing Commission as from February 2, 1979.

K. S. Sharman, Clerk, C-II-2, to be Clerk in Charge, C-II-3, Expenditure Section, Finance Branch, Finance and Administration Division, State Housing Commission as from January 26, 1979.

J. O. Hansen, Clerk, C-II-1, to be Clerk, C-II-2/3, Coursing and Revaluations Section, Clerical Branch, Valuations Division, State Taxation Department as from February 16, 1979.

T. J. Scanlan, Assessor Grade 4, C-II-2/3, to be Assessor Grade 3, C-II-3/4, Assessing Section, Stamp Duties Division, State Taxation Department as from January 26, 1979.

R. L. Thomas, Tourist Officer, C-IV, to be Sales Promotion Officer, C-II-2, Brisbane Travel Centre, Department of Tourism as from January 26, 1979.

J. S. King, Senior Clerk, C-II-4, to be Administrative Assistant, C-II-5/6, Administrative Division, Treasury Department as from February 2, 1979.

P. H. Palmer, Assistant Finance Officer, C-II-2/3, to be Clerk Relieving, C-II-3/4, Administrative Division, Treasury Department, as from February 2, 1979.

R. J. Paparone, Clerk, C-II-1, to be Senior Clerk, C-II-3, Workers Compensation Board as from January 19, 1979.

THE following resignations have been accepted:—

Name; Department; Date.

M. Bromilow; Agriculture; 22/2/79.

T. J. Hingston; Agriculture; 20/2/79.

S. A. Sadler; Agriculture; 16/2/79.

M. O. Allbrook; Community Welfare; 23/2/79.

H. D. Hatch; Corrections; 23/2/79.

M. J. Lacco; Crown Law; 23/2/79.

J. R. Bennett; Education; 16/2/79.

G. D. Rudrum; Education; 2/2/79.

J. M. Vogt; Education; 23/2/79.

C. B. Ambridge; Forests; 16/2/79.

M. B. Greive; Forests; 23/2/79.

C. P. Antill; Lands and Surveys; 23/2/79.

S. Drew; Mental Health Services; 19/2/79.

K. J. Duncan; Mental Health Services; 23/2/79.

G. M. Vertannes; Metropolitan Water Board; 30/1/79.

M. E. Mose; Police; 16/2/79.

W. A. Berry; Public Health; 23/2/79.

A. N. Lowth; Public Works; 21/2/79.

A. W. Matthews; Public Works; 2/2/79.

G. F. Mazzella; Public Works; 16/2/79.

F. Trichilo; Public Works; 23/2/79.

D. J. Wilson; Public Works; 21/2/79.

C. R. Rose; State Government Insurance Office; 16/2/79.

M. L. Holtz; Government Stores, Treasury; 22/2/79.

P. T. Hutchison; Government Stores, Treasury; 16/2/79.

THE following appointments have been confirmed:—

Name; Position; Department; Date.

Barclay, Ian Richard; Plant Breeder, Level 2; Agriculture; 7/8/78.

Barnes, Terrence Allen; Field Assistant, G-X; Agriculture; 10/4/78.

- Blake, Nevill John; Adviser, Level 1; Agriculture; 1/8/78.
- Carson, Brett Avon; Laboratory Assistant, G-X; Agriculture; 17/4/78.
- Cunningham, Kingsley John; Inspector Grade 4, G-VII-1/2; Agriculture; 28/8/78.
- Devereaux, Sandra Lee; Clerk, C-IV; Agriculture; 7/8/78.
- Edwards, Colin Swales; Research Officer, Level 2; Agriculture; 14/8/78.
- Norrie, Debbie Ann; Telephonist, C-VI; Agriculture; 28/8/78.
- Vaughan, Ian Wallace; Social Work Supervisor Student Unit, Level 3; Corrections; 4/7/78.
- Fairman, Susanne Kelly; Typist, C-V; Crown Law; 28/8/78.
- Wyse, Diane Laurel; Typist, C-V; Crown Law; 7/6/78.
- Goodier, Amanda Jane; Clerk, C-IV; Education; 14/8/78.
- Jegathesan, Kanagabapathy; Laboratory Assistant, G-X; Education; 5/4/78.
- O'Mahony, Margaret Alfreda; Clerical Assistant, C-VI; Education; 17/7/78.
- Wilde, Debbie Karen; Clerical Assistant, C-VI; Education; 29/8/78.
- Segers, Gerard Theodore; Inspector, G-VII-1/3; Fisheries and Wildlife; 30/6/78.
- Kaye, John William; Assistant Divisional Forest Officer, Level 1; Forests; 3/7/78.
- North, Peta Anne; Accounting Machinist, C-V; Forests; 25/7/78.
- Vear, Kevin Robert; Assistant Divisional Forest Officer, Level 1; Forests; 26/6/78.
- Grundy, Nicholas John; Clerk, C-IV; Harbour and Light; 13/3/78.
- Johnston, Ian Keith; Regional Officer Geraldton, C-II-5; Industrial Development; 24/7/78.
- Bellussi, Maree; Clerical Assistant, C-VI; Labour and Industry; 7/8/78.
- Brown, Gregory Ronald; Technical Officer Grade 3, G-II-1; Lands and Surveys; 3/7/78.
- Chiang, Wai Hong; Drafting Assistant, G-XI; Lands and Surveys; 10/7/78.
- Marshall, Ruth; Clerical Assistant, C-VI; Lands and Surveys; 17/7/78.
- Pearce, Kelsie Rae; Trainee Cartographic Draftswoman; Lands and Surveys; 15/2/78.
- Reid, Alan Stewart; Trainee Examiner; Lands and Surveys; 15/2/78.
- Crichton, Norma; Typist, C-V; Mental Health Services; 22/8/78.
- Wells, Jane; Occupational Therapist, Level 1; Mental Health Services; 12/6/78.
- Rathmann, Graeme Robin; Clerk, C-IV; Metropolitan Water Board; 10/7/78.
- Basic, Jovo; Research Metallurgist, Level 1; Mines; 15/8/78.
- Duke, Milton Hamilton; Engineer, Level 1; Mines; 3/7/78.
- Elms, Andrew William; Clerk, C-IV; Mines; 10/7/78.
- Jones, Lisa Ellen; Clerk, C-IV; Police; 9/8/78.
- Smith, Robert Winston; Telephonist, C-VI; Police; 13/8/78.
- Ligeti, Peter; Clerk, C-IV; Premier's; 10/7/78.
- Rector, Ian Stanford; Clerical Assistant, C-VI; Premier's; 12/3/78.
- Keane, Pamela Pauline Mary; Senior Dietitian, Level 9/11; Public Health; 7/8/78.
- Vann, Marion Edith; Typist, C-V; Public Health; 1/7/78.
- Menzies, Cathryn Joan; Clerk, C-IV; Public Service Board; 24/7/78.
- Dufall, Karen Janette; Clerk, C-IV; Public Works; 28/8/78.
- Ellis, Roderick Douglas; Trainee Engineering Draftsman; Public Works; 15/2/78.
- Ferguson, Fay Wendy; Clerical Assistant, C-VI; Public Works; 29/8/78.
- Greenley, Trevor David; Trainee Engineering Draftsman; Public Works; 15/2/78.
- Hauth, Tarlee Jo-Anne; Accounting Machinist, C-V; Public Works; 21/8/78.
- Wallis, Lindsay Ivan; Clerk, C-IV; Public Works; 18/7/78.
- Wilkie, Kerry Lyn; Typist, C-V; Public Works; 29/8/78.
- Zupanovich, Velimir Anthony; Trainee Architectural Draftsman; Public Works; 15/2/78.
- Anderton, Julie Francene; Clerk/Typist, C-V; Road Traffic Authority; 13/8/78.
- Coghlan, Peter Charles; Engineer, Level 1; Road Traffic Authority; 20/3/78.
- Price, Glen; Relieving Examiner, G-II-1; Road Traffic Authority; 1/5/78.
- Thomas, Anthony; Clerk, C-IV; State Housing Commission; 24/8/78.
- Lambert, Ross Geoffrey; Trainee Valuer, State Taxation; 15/2/78.
- Haines, Gillian; Tourist Officer, C-IV; Tourism; 5/7/78.
- MacDonald, Rodger Harvey; Tourist Officer, C-IV; Tourism; 3/7/78.
- Young, Debra May; Tourist Officer, C-IV; Tourism; 3/7/78.
- Filippin, Paul Peter; Clerk, C-IV; Government Printing Office, Treasury; 17/7/78.
- Smith, Pamela Margaret; Clerical Assistant, C-VI; Government Printing Office, Treasury; 10/7/78.

THE following offices have been created:—

Item 01 1825, Senior Research Officer, Level 4, Pigs Branch, Animal Production Division, Department of Agriculture.

Item 01 3674, Principal Horticulture Officer, Level 5, Fruit Branch, Horticulture Division, Department of Agriculture.

Item 16 0406, Reserve Management Officer Planning, Level 2, Wildlife Research Branch, Department of Fisheries and Wildlife.

Item 25 3601, Clerk in Charge, C-II-4, Stores Section, Accounts Branch, Police Department.

Item 29 2615, Clerk, C-IV, Pinjarra Section, District Water Supply Offices Branch, Accounts Division, Public Works Department.

Item 29 7588, Drafting Assistant, G-XI, Plumbing Service Section, Services Branch, Architectural Division, Public Works Department.

THE following offices have been abolished:—

Item 01 3675, Principal Horticulture Officer, Level 6, Fruit Branch, Horticulture Division, Department of Agriculture.

Item 05 0063, Senior Consultant Psychiatrist, Level 2, Correctional Psychiatry Branch, Department of Corrections.

Item 25 3600, Officer in Charge, G-II-3, Stores Section, Accounts Branch, Police Department.

Item 29 7586, Plumbing Designer, G-II-2/3, Plumbing Service Section, Services Branch, Architectural Division, Public Works Department.

THE title and/or classification of the following offices have been amended:—

Item 01 1487, vacant, Laboratory Technologist, Animal Health Laboratory Branch, Animal Health Division, Department of Agriculture, amended from Level 2 to Level 1, with effect from June 9, 1978.

Item 01 1820, vacant, Beef Cattle Branch, Animal Production Division, Department of Agriculture, amended from Field Assistant, G-X to Field Technician, G-II-1/4, with effect from February 27, 1979.

Item 01 2327, vacant, Regional Services Division, Department of Agriculture, amended from Field Technician Grade 2, G-II-1/4, to Field Assistant, G-X, with effect from January 26, 1979.

Item 10 1036, vacant, Supervisor Homemaker Services, Field Division, Department for Community Welfare, amended from Level 3 (Agreement 20/73), to Level 10/12 (Agreement 19/73), with effect from January 5, 1978.

Item 10 3005, vacant, Counselling and Welfare Officer, Family Court Branch, Field Division, Department for Community Welfare, amended from Level 2 (Agreement 20/73) to Level 2 (Agreement 8/73), with effect from October 20, 1977.

Item 11 1030, vacant, Probation and Parole Office, Crown Law Department, amended from Probation and Parole Officer, Level 1, to Probation and Parole Supervisor, Level 3, with effect from February 27, 1979.

Item 11 3000, vacant, Clerical Section, Supreme Court Branch, Crown Law Department, amended from Clerk, C-IV, to Clerk Research, C-II-2/3, Administrative Division, and renumbered as item 11 0014, with effect from February 26, 1979.

Item 23 2155, occupied by M. B. Cartwright, Clerk Typist, Explosives Branch, Department of Mines, amended from C-V to C-III-1, with effect from January 1, 1979.

Item 23 2263, occupied by J. A. Suda, Secretary Senior Clerk, Executive Section, State Mining Engineer Branch, Department of Mines, amended from C-II-3, to C-II-3/4, with effect from February 26, 1979.

Item 25 1800, vacant, C-V Clerical Branch, Police Department, amended from Clerk Typist, Outstations Section, to Clerk Typist Law Review Unit, Criminal Investigation Section, and renumbered as item 25 3075, with effect from February 23, 1979.

Item 25 3620, occupied by R. L. Cooper, Stores Section, Accounts Branch, Police Department, amended from Clerical Assistant, C-VI, to General Assistant, G-VII-1/2, with effect from February 26, 1979.

Item 28 0181, occupied by G. C. Schupp, Clerk, Organisation and Methods Section, Inspection Branch, Public Service Board, amended from C-II-2/3 RSV, to C-II-4, with effect from February 21, 1979.

Item 32 0455, G-II-2/3, Tenancy Section, Sales Tenancy and Estate Management Branch, Housing Division, State Housing Commission, amended from Inspector, to Senior Housing Officer, with effect from February 27, 1979.

Items 32 0460-0479, G-VII-3, Tenancy Section, Sales Tenancy and Estate Management Branch, Housing Division, State Housing Commission, amended from Assistant Inspector, to Housing Officer, with effect from February 27, 1979.

Items 32 0900, 0955 and 0990, G-VII-3, Southern Section, Country Branch, Housing Division, State Housing Commission, amended from Assistant Inspector, to Housing Officer, with effect from February 27, 1979.

Item 32 1150, G-VII-3, South West Section, Country Branch, Housing Division, State Housing Commission, amended from Assistant Inspector, to Housing Officer, with effect from February 27, 1979.

Items 32 1395, 1485 and 1510, G-VII-3, Central Section, Country Branch, Housing Division, State Housing Commission, amended from Assistant Inspector to Housing Officer, with effect from February 27, 1979.

Item 32 1673, G-VII-3, North Central Section, Country Branch, Housing Division, State Housing Commission, amended from Assistant Inspector, to Housing Officer, with effect from February 27, 1979.

Items 32 1905, 1983 and 2005, G-VII-3, North West Section, Country Branch, Housing Division, State Housing Commission, amended from Assistant Inspector, to Housing Officer, with effect from February 27, 1979.

Items 32 2360-2365, G-VII-3, Victoria Park Section, Metropolitan Branch, Housing Division, State Housing Commission, amended from Assistant Inspector, to Housing Officer, with effect from February 27, 1979.

Ex. Co. No. 081502.

HIS Excellency the Governor in Executive Council has appointed the following day to be Public Service Holiday:

Tuesday, April 17, 1979 (Easter Tuesday).

G. H. COOPER,
Chairman Public Service Board.

CORRIGENDUM.

IT is hereby advised that the notice of reclassification of item 07 0110, Physician, which appeared in the *Government Gazette* of February 9, 1979, was incorrect. The notice should have read as follows:—

item 07 0110, occupied by M. H. Fleming, Physician, Extended Care Service Branch, Medical Department amended from Level 1 to Level 2, with effect from August 29, 1978.

G. H. COOPER,
Chairman
Public Service Board.

VACANCIES IN THE PUBLIC SERVICE

Department	Item No.	Position	Classn.	Salary
Closing March 9, 1979				\$
Agriculture	01 1202	Veterinary Officer, Veterinary Services Branch, Animal Health Division (a) (14) (15)	Level 1 OR Level 2	12 972-16 604 OR 17 284-18 645
Agriculture	01 2803	Principal Research Officer, Plant Research Division	Level 5	24 280
Agriculture	01 3728	Adviser, Viticulture Section, Fruit Branch, Horticulture Division (a) (17)	Level 1 OR Level 2	11 706-15 256 OR 15 897-17 284
Audit	02 0110	Auditor Grade 2 (18)	C-II-8/9	16 088-17 364
Community Welfare	10 1054	Senior Social Worker, Field Division (a) (19) (20) (21)	Level 2	15 580-16 220
Crown Law	11 0033	Clerk, Administrative Division	C-II-1/2	10 374-11 374
Crown Law	11 0170	Secretary Stenographer, Correspondence and Staff Branch (c)	C-III-3/4	10 071-10 955
Crown Law	11 1028	Probation and Parole Supervisor, Probation and Parole Office (a) (23) (24) (34)	Level 3	16 604-17 726 (22)
Education	14 0005	Deputy Director-General (Education), Administrative Division (a) (c) (26)	Level 5	33 374
Education	14 0006	Deputy Director-General (Administration and Finance), Administrative Division (a) (27)	Special Division	33 374
Education	14 0008	Assistant Director-General (Resources) Administrative Division (a) (28)	Level 4A	31 370
Education	14 0038	Assistant O & M Officer Administrative Division	C-II-2/3	11 043-12 097 (33)
Education	14 0919	Clerk, Clerical Branch	C-II-1	10 374-10 709
Education	14 3533	Registrar Albany, Senior High Schools Branch	C-II-2	11 043-11 374
Education	14 6380	General Assistant, Education Supplies Branch (a) (c) (29)	G-VII-1/3	8 235-9 944
Industrial Development	18 0700	Secretary, Industrial Land Development Authority	A-I-2	20 816
Labour and Industry	19 1648	Investigations Officer, Investigations and Complaints Section, Bureau of Consumer Affairs	C-II-2/3	11 043-12 097
Labour and Industry	19 1655	Complaints Officer, Investigations and Complaints Section, Bureau of Consumer Affairs	C-II-1/2	10 374-11 374
Mental Health Services	09 0081	Typist School of Nursing, Administrative Division (c)	C-III-1	9 136
Mental Health Services	09 0833	Clinical Psychologist, Professional Branch (a) (31)	Level 1	15 580-16 604
Mental Health Services	09 0884	Psychologist, Professional Branch (a) (c) (32)	Level 1	11 007-15 256
Mental Health Services	09 0887			
Mental Health Services	09 0922	Occupational Therapist, Occupational Therapy Section, Professional Branch (c) (55)	Level 1	11 007-15 256
Mental Health Services	09 1030	Social Worker, Social Welfare Section, Professional Branch (a) (25)	Level 1	11 007-15 256
Public Health	08 3065	Clerk Typist, Child Development Centre, Community and Child Health Services, Professional Division (c)	C-III-2	9 480-9 679
Public Service Board	28 0405	Personnel Officer, Personnel Branch (c)	C-II-5/6	13 245-14 449
Public Works	29 0030	Secretary Stenographer, Administrative Division (c)	C-III-3/4	10 071-10 955
Public Works	29 1105	Clerk, Expenditure Branch, Accounts Division (c)	C-II-2	11 043-11 374
Public Works	29 5865	Laboratory Technician Grade 2, Special Services Section, Mechanical and Electrical Branch, Engineering Division (a) (36)	G-II-1/4	10 265-12 767
Public Works	29 7401	Drafting Assistant, Design Office, Schools Design and Investigation Branch, Architectural Division (a) (c) (37)	G-XI	4 201-11 287
Road Traffic Authority	40 5191	Supervising Examiner, Vehicle Examination Section, Examination and Technical Services Branch (38)	G-II-3	11 649-12 007
	5194			
	5196			
	5197			
	5198			
State Housing Commission	32 6920	Clerk, Management Information Branch, Corporate Services Division (c)	C-II-2	11 043-11 374
Youth, Sport and Recreation	41 0320	Clerk, Administrative Branch (c)	C-II-2/3	11 043-12 097
Corrections	05 0309	Social Worker, Social Work and Welfare Section, Treatment and Training Branch (a) (25) (53) (54)	Level 1	11 007-15 256
Closing March 16, 1979				
Agriculture	01 2003	Laboratory Assistant	G-X OR G-II-1/4	4 962-9 944 OR 10 265-12 767
Agriculture	01 2050	Laboratory Technician, Dairy Products Supervision Branch, Dairying and Food Technology Division (a) (1)	Level 2 OR Level 3	16 220-17 726 OR 18 645-20 944
Chief Secretary's	03 2025	Clerk, Licensing Court	C-II-1	10 374-10 709
Corrections	05 0064	Psychiatrist, Correctional Psychiatry Branch (a) (4)	Level 1	25 955-30 213
Crown Law	11 1020	Probation and Parole Supervisor, Probation and Parole Office (a) (c) (5) (34) (53)	Level 3	16 604-17 726
Crown Law	11 1065	Clerk, Probation and Parole Office (c)	C-II-1	10 374-10 709
Crown Law	11 3620	Clerk, Court Orders Section, Corporate Affairs Office	C-II-3	11 738-12 097
Crown Law	11 5480	Clerk of Courts, Wyndham Court Office (c)	C-II-4/5	12 476-13 630
Crown Law	13 0067	Clerk, Acceptance Branch, Office of Titles (c)	C-II-1	10 374-10 709
Crown Law	13 0225	Clerk, Stopped Documents Branch, Office of Titles (c)	C-II-3	11 738-12 097
Crown Law	13 1735	Senior Cartographic Draftsman, Drafting Branch, Office of Titles (c)	Level 2	15 421-16 212

VACANCIES IN THE PUBLIC SERVICE—*continued*

Department	Item No.	Position	Classn.	Salary
Closing March 16, 1979				\$
Forests	17 0077	Inspector (6)	Level 4	21 976-23 206
Labour and Industry	19 0237	Librarian, General Section, Clerical Branch (a) (7)	Level 2	11 374-13 322
Labour and Industry	19 1654	Complaints Officer, Investigations and Complaints Section, Bureau of Consumer Affairs	C-II-1/2	10 374-11 374
Lands and Surveys...	20 0955	Clerk, Pastoral Leases Section, Registration and Deeds Branch (c)	C-II-1	10 374-10 709
Lands and Surveys...	20 2235	Clerk, Clerical Section, Accounts Branch (c)	C-II-1	10 374-10 709
Lands and Surveys...	20 3370	Administrative Assistant, Surveyor General's Division (c)	C-II-5	13 245-13 630
Local Government	21 0260	Secretary Stenographer, General Section	C-III-2	9 480-9 679
Medical	07 0395	Typist, Typists Section, Clerical Branch	C-III-1	9 136
Mines	23 3131	General Assistant, Government Chemical Laboratories (a) (c) (8) (9)	G-VII-1/3	8 235-9 944
Premier's	26 0653	Technical Officer, Office of Regional Administration and the North West (a) (11) (12) (13)	G-II-5/6	13 142-14 360 (10)
Public Health	08 3151	Senior Audiologist, School Health Section, Community and Child Health Services, Professional Division (a) (16)	Level 9/11	15 897-17 284
Public Health	08 4723	Senior Laboratory Technologist, Microbiology Section, State Health Laboratories (c) (30)	Level 2	15 897-17 284
Public Health		Research Officer (Temporary) (See Block Advertisement)	C-II-5/6	13 245-14 449
Public Service Board	28 0758	Graduate Assistant, Graduate Assistants Branch (35)	C-II-2/3	11 043-12 097
	0759			
	0771			
	0772			
	0773			
	0775			
Public Works	29 3100	Supervisor Data Processing, Water Resources Section, Planning Design and Investigation Branch, Engineering Division (a)	C-III-2/3	9 480-10 301
Public Works	29 5271	General Assistant, Pilbara Section, Operations North Branch, Engineering Division (a) (40) (41) (42)	G-VII-1	3 662-9 104 (39)
Public Works	29 5829	Engineer, Special Services Section, Mechanical and Electrical Branch, Engineering Division (a) (20) (43)	Level 2	16 220-17 726
Road Traffic Authority	40 4220	Clerk, Automatic Data Processing Section, Accounts Division (c)	C-II-1	10 374-10 709
State Government Insurance Office	31 0220	Clerk, General Section	C-II-2	11 043-11 374
State Housing Commission	32 2320	Housing Officer, Victoria Park Section, Metropolitan Branch, Housing Division	C-II-1	10 374-10 709
State Housing Commission	32 5145	Liaison Architect, Executive Section, Land Planning and Development Branch, Finance and Administration Division	Level 4	21 976-23 206
Town Planning	34 0585	Cartographic Draftsman, Cartographic Section, Drawing Office (44)	Level 1	10 599-13 958
Crown Law	11 1155	Assistant Parliamentary Counsel, Parliamentary Counsel's Office (a) (45)	Level 4	22 844-25 429

The possession of, or progress towards, an appropriate tertiary level academic qualification will be considered a factor, increasing in importance with the level of classification, when determining efficiency of applicants in the Clerical Division.

(a) Applications also called outside the Service under section 24.

(b) The promotion will date from the first working day following the retirement of the present occupant.

(c) Appointment to this position is conditional on the item being vacated by the present occupant.

- (1) Assistant: Achievement Certificate with intermediate passes in English, Social Studies and Science and an ordinary pass in Mathematics as well as a pass in one other subject, or equivalent. Preference for a Certificate in Secondary Education with Chemistry and Mathematics, or a Certificate in Applied Science or Certificate in Laboratory Practice (TED), or progress towards a Diploma from a recognised Agricultural College.
Technician: Certificate in Applied Science, or Certificate in Laboratory Practice, (TED) or equivalent. Preference for substantial experience in instrumental chemical analysis of foods.
- (2) University degree in Biotechnology or Mechanical Engineering, with sound industrial experience. Familiarity with the processing of biological materials is desirable, and a minimum of five years post graduate experience. For appointment at Level 3 the successful applicant would require a minimum of 9 years post graduate experience and proven ability to carry out professional engineering work requiring originality, ingenuity, initiative and independent judgement, an ability to work with other persons, including those of other disciplines, are essential. Ability to communicate in speech publicly and privately and in writing is desirable.
- (3) Current driver's licence is essential.
- (4) Must be eligible for registration as a Medical Practitioner with the Medical Board of Western Australia, and be eligible for membership of the Australian and New Zealand College of Psychiatrists or possess a Diploma in Psychological Medicine from a recognised body.
- (5) Diploma or Degree in Social Work from an approved Tertiary Institution. Previous experience in the correctional or allied field and administrative experience will be an advantage.
- (6) Applicants must be graduates from a recognised Forestry School.
- (7) Possession of either a Bachelor of Applied Science (Library Studies) or Post Graduate Diploma in Library Studies of the Western Australian Institute of Technology.
- (8) Achievement Certificate or equivalent desirable.
- (9) Preference for a mature person with Laboratory experience. Driver's licence essential.
- (10) Plus District Allowance of \$1 555 per annum (married rate) where applicable; \$777 per annum (single rate)
- (11) The appointee will be required to have an extensive knowledge on the care and propagation of native trees and shrubs in the North West of Western Australia together with the ability to liaise with people at all levels.
- (12) LOCATION: Broome, with extensive travel throughout the North West.

VACANCIES IN THE PUBLIC SERVICE—*continued*

- (13) Partly air-conditioned housing is available.
- (14) Bachelor of Veterinary Science or equivalent qualification registrable with the Veterinary Surgeons' Board of Western Australia.
- (15) LOCATION: Fremantle.
- (16) Approved post-graduate qualifications in Audiology.
Appropriate experience in Clinical Audiology.
- (17) A four year university degree in Agricultural Science or Horticulture or approved equivalent. Experience in wine-making and/or viticulture or formal training in these fields is required.
- (18) Experience and training in auditing an advantage.
- (19) Eligibility for full membership of the Australian Association of Social Workers plus a minimum of two years practical experience.
- (20) LOCATION: Perth but may be required to travel throughout the State.
- (21) Own vehicle required for which an allowance is payable for use on official business within the Metropolitan area.
- (22) Plus District Allowance of \$115 per annum (married rate), where applicable or \$57 per annum (single rate).
- (23) Diploma or Degree in Social Work from an approved Tertiary Institution. Previous experience in the correctional or allied field and administrative experience will be an advantage.
- (24) LOCATION: Kalgoorlie.
- (25) Eligibility for full membership of the Australian Association of Social Workers.
- (26) Applicants should have high academic qualifications in the educational field, a keen appreciation of current educational thought and have the capacity to grasp new ideas and initiate innovations.
- (27) Applicants must have extensive experience in administration and financial procedures. They should also have a relevant academic qualification.
- (28) Applicants must have appropriate qualifications in education, preferably at a higher level supported by recent experience at a senior management level in the educational field.
- (29) Preference for Achievement Certificate or equivalent.
- (30) Possession of Associateship of the Australian Institute of Medical Laboratory Scientists.
- (31) Masters Degree in Clinical Psychology from the University of Western Australia or approved equivalent qualifications.
- (32) Bachelor of Psychology Degree from the University of Western Australia or equivalent.
- (33) RSV: Office to be classified C-II-4 on completion of four years satisfactory continuous service therein by occupant. Office to revert to C-II-2/3 on becoming vacant.
- (34) Own vehicle required, for which a motor car allowance is payable. Unfurnished State Government House available.
- (35) A degree in Arts, Science, Commerce, Economics or Law, or an Associateship in Administration or Accounting, or other relevant degree or associateship is essential with experience in an appropriate field.
- (36) Progress towards a Diploma in Applied Science (Chemistry or Physics), or progress towards a Diploma in Laboratory Techniques, or equivalent. Experience in paints, protective coatings, corrosion control and plastics desirable.
- (37) Achievement Certificate (or equivalent) including English, Social Studies and Science at Intermediate level and Maths at Ordinary level, plus a drawing orientated subject.
In addition to the above, applicants 21 years of age and over must have a minimum of 2 years appropriate drawing office experience.
Relevant trade experience or lengthy drawing office experience will also be considered in lieu of formal qualifications.
- (38) Qualified in the trade as a motor mechanic.
- (39) Plus District Allowance of \$1 686 per annum (married rate) where applicable; or \$843 per annum (single rate).
- (40) Certificate of Secondary Education or equivalent desirable, with some knowledge of technical drawing.
- (41) LOCATION: Port Hedland.
- (42) Air fares plus reasonable cost of transporting personal effects to Port Hedland will be met by the department. House available under rental conditions.
- (43) A Degree in Mechanical, Metallurgical or Chemical Engineering or equivalent. Must be eligible for Graduate Membership of the Institution of Engineers, Australia.
Experience in quality control supervision of large steel fabrication and welding projects. Good knowledge and experience of general welding technology and associated metallurgical examination and testing techniques. Materials and Corrosion Engineering experience also desirable.
- (44) A Certificate in Town Planning Drafting or a Certificate or Diploma in Cartography.
- (45) Legal practitioner admitted and entitled to practise in Western Australia; OR, Legal practitioner from outside the State whose qualifications for admission in Western Australia have been approved by the Barristers' Board subject to compliance with formalities.
A sound experience in legislative drafting or a related field necessary.
- (53) LOCATION: Bunbury.
- (54) Own vehicle required for use on official business.
- (55) Associateship or Degree in Occupational Therapy or approved equivalent qualification. Eligibility for registration with the Western Australian Occupational Therapy Board.

Applications are called under section 34 of the Public Service Act, 1904-1977, and are to be addressed to the Chairman, Public Service Board, and should be made on the prescribed form, obtainable from the offices of the various Permanent Heads of Departments.

G. H. COOPER,

Chairman, Public Service Board.

2nd March, 1979.

RESEARCH OFFICER.

Public Health Department.

Position No. 08 1151T.

APPLICATIONS are invited from Public Service Officers who are interested in transferring to the Public Health Department and acting in the under-mentioned temporary office position.

Salary: \$13 245-\$14 449.

Qualifications: Experience in research duties would be of advantage. Tertiary qualifications with emphasis in Statistics or Statistical Economics preferred.

Duties: To work as a member of a team, to undertake research studies into the planning of the extension and maintenance of the Community Health Programme.

General: The successful applicant will retain his present substantial classification and will be transferred to the attached list of the Public Health Department and paid the appropriate salary by way of higher duties allowance.

Applications: On standard application form should be addressed to the:

Chairman
Public Service Board
111 St. George's Terrace
Perth 6000

Closing: March 16, 1979.

PUBLIC SERVICE ARBITRATION ACT, 1966-1977

DETERMINATION—THE LAMB MARKETING BOARD OF WESTERN AUSTRALIA—ADMINISTRATIVE, CLERICAL AND GENERAL OFFICERS

PURSUANT to section 12 of the Public Service Arbitration Act, 1966-1977, the Lamb Marketing Board of Western Australia hereby gives notice that the titles, salaries or salary ranges allocated to offices and salary within each salary range allocated to officers covered by the Lamb Marketing Board of Western Australia—Administrative, Clerical and General Salaries, Allowances and Conditions Agreement 1978, No. 22 of 1978, shall be in accordance with the following determination:—

Position No.	Title of Office	Name of Officer	Classification		Salary Excluding Allowance
			17/5/78	18/5/78	
					\$
A2	Secretary Finance Manager	Garside, R.	A-I-1	A-I-1	18 912
A3	Co-ordinator, Marketing	Malcolm, B.	G-II-9	G-II-9	16 434
A4	Accountant	Widdison, S. R. G.	C-II-7	C-II-7	14 493
A5	Operations Supervisor	Parker, J. K. E.	G-II-8	G-II-8	15 602
A6	Assistant Accountant	Hannah, G. W.	C-II-3	C-II-3	11 142
C1	Chief Clerk	Creek, G. V.	C-II-1	C-II-2	10 482
C2	Secretary Stenographer	Page, P. R.	C-III-3	C-III-3	9 560
C3	Senior Accounts Clerk	Moore, I.	C-III-2	C-II-1	9 847
C4	Cashier	Hembra, P.	C-V	C-II-1	9 847
C5	Accounts Clerk	Johnston, M. A.	C-V	C-IV	8 777
C6	Accounts Clerk	Baker, S. J.	C-V	C-IV	8 777
C7	Accounts Clerk	Parry, M.	C-V	C-IV	8 777
C8	Data Processing Operator	Blonski, R.	C-V	C-III-1	8 672
C9	Assistant Booking Clerk	Munday, T. S.	C-V	C-IV	8 777
C10	Receptionist Switchboard Operator	Mascio, T.	C-VI	C-V	8 398
M1	Wholesale Supervisor	Dixon, F. J.	G-II-6	G-II-6	13 247
M2	Wholesale Supervisor	Weller, E. H.	G-II-3	G-II-3	11 057
M3	Shipping & Education Display Organiser	Martin, A.	G-II-3	G-II-3	11 397
M4	Space Allocation Officer	Morgan, W. E.	G-II-4	G-II-4	12 118
M5	Wholesale Sales Clerk	Campbell, N. A.	C-IV	C-IV	9 318
M6	General Assistant	Loreto, R.	G-VII-1	G-VII-1	5 508
M7	Senior Marketing Assistant	Moore, D. S.	G-I	G-II-1/2	9 743
M8	Marketing Assistant	Larkin, I.	G-I	G-I	8 090
M9	Clerical Assistant	Duffy, C.	C-V	C-V	7 850 R/V
P1	Abattoir Inspector	Jose, W. J.	G-II-2	G-II-2	10 714
P2	Board Liaison and Displays Officer	Morris, W. M. J.	G-II-1	G-II-2/4	10 382
S1	Skin Valuer	Ansell, R. G.	G-II-2	G-II-2	10 714
S2	Skin Valuer	Purdie, A. Mc.	G-II-2	G-II-2	10 714
L1	Senior Assistant Livestock Supervisor	Mulcahy, P.	G-II-4	G-II-4	12 118
L2	Assistant Livestock Supervisor	Bray, J. C.	G-II-4	G-II-4	11 753
L3	Assistant Livestock Supervisor	Francis, W. A.	G-II-4	G-II-4	11 753

Crown Law Department,
Perth, 2nd March, 1979.

IT is hereby notified for public information that His Excellency the Governor in Executive Council has:—

Approved of the following appointment to the Commission of the Peace for the State of Western Australia.

Anthony Zempilas of (Residential Address) 21 Highbury Street, Floreat Park, (Business Address) Minwest Fidelity Finance Ltd., 1174 Hay Street, West Perth.

R. M. CHRISTIE,
Under Secretary for Law.

LOCAL COURTS ACT, 1904-1976.

ACTING under the powers conferred by section 10 of the Local Courts Act, 1904-1976, the Hon. Attorney General has appointed:—

- The first, second and third Mondays in each month as the times at which the magistrate shall attend to hold the Court at Bunbury on and after the 1st June, 1979;
- Tuesday following third Monday in alternate months commencing in January as the times at which the magistrate shall attend to hold the Court at Boyup Brook, on and after 1st March, 1979;
- Thursday following second Monday in each month commencing in January as the times at which the Magistrate shall attend to hold the Court at Donnybrook, on and after 1st March, 1979.

R. M. CHRISTIE,
Under Secretary for Law.

IN THE SUPREME COURT OF
WESTERN AUSTRALIA.

Company No. 8 of 1979.

In the matter of the Companies Act, 1961 (as amended) and in the matter of Invec Pty. Ltd. and in the matter of a Petition presented the 9th day of February, 1979.

NOTICE is hereby given that a Petition for the winding up of the abovenamed Company by the Supreme Court was, on the 9th day of February, 1979, presented by the Deputy Commissioner of Taxation for the State of Western Australia, and that the said Petition is directed to be heard before the Court sitting at the Supreme Court, Perth at the hour of 10.30 o'clock in the forenoon on the 23rd day of April, 1979; and any creditor or contributory of the said Company desiring to support or oppose the making of an Order on the said Petition may appear at the time of hearing by himself or his counsel for that purpose; and a copy of the Petition will be furnished to any creditor or contributory of the said Company requiring the same by the undersigned on payment of the regulated charge for the same.

The Petitioner's address is the Australian Taxation Office, Commonwealth Government Centre, 1-3 St. George's Terrace, Perth in the said State.

The Petitioner's Solicitor is Alan R. Neaves, Commonwealth Crown Solicitor, of 9th Floor, Lombard House, 251 Adelaide Terrace, Perth aforesaid.

ALAN R. NEAVES,
Commonwealth Crown Solicitor and
Solicitor for the Petitioner.

Note: Any person who intends to appear on the hearing of the said Petition must serve on or send by post to the abovenamed Petitioner's Solicitor notice in writing of his intention to do so. The notice must state the name and address of the person, or, if a firm, the name and address of the firm, and must be signed by the person or firm, or his or their Solicitor (if any) and must be served, or, if posted, must be sent by post in sufficient time to reach the abovenamed, not later than 4 o'clock in the afternoon of Friday the 20th April, 1979.

Chief Secretary's Office,
Perth, 19th February, 1979.

THE Hon. Chief Secretary has approved the appointment of the following persons as Commissioners for Declarations under the Declarations and Attestations Act, 1913-1972.

Judge, George Anthony Peter; Shelley.
Townsend, Anthony William; Rossmoyne.
Bradshaw, Kevin Ross; Bateman.
Watson, Donna Kay; Bayswater.

D. A. COATES,
Acting Secretary.

Chief Secretary's Office,
Perth, 2nd March, 1979.

CSD 71/63.

HIS Excellency the Governor in Executive Council has appointed under the provisions of the Statistics Act, 1907-1967, Mr. Gordon James Collins, as Acting Government Statistician from 6th March, 1979 to 4th May, 1979, both dates inclusive, during the absence on leave of the Government Statistician, Mr. W. M. Bartlett.

D. A. COATES,
Acting Secretary.

REGISTRATION OF BIRTHS, DEATHS AND MARRIAGES ACT, 1961.

Notice.

Chief Secretary's Department,
Perth, 2nd March, 1979.

CSD 173/71.

HIS Excellency the Governor in Executive Council has approved the appointment of—

1. Thomas Albert Duke as Acting Deputy Registrar General in accordance with section 4(2) of the Registration of Births, Deaths and Marriages Act, 1961, from 19th February, 1979 to 2nd March, 1979.
2. Mr. Reginald Alfred Peers to be Acting Registrar General in accordance with section 7 of the Registration of Births, Deaths and Marriages Act, 1961, from 19th February, 1979 to 2nd March, 1979.

D. A. COATES,
Acting Secretary.

FINANCE BROKERS CONTROL ACT, 1975.

Notice.

PURSUANT to subsection (2) of section 5 of the Finance Brokers Control Act, 1975, I, Desmond Henry O'Neil being the Minister of the Crown to whom the administration of that Act is for the time being committed by the Governor do hereby except A.U.C. Holdings Limited, a body corporate of 40 St. George's Terrace, Perth, Western Australia, from the meaning of "finance broker" in and for the purposes of that Act on the following terms and conditions:—

- (1) That, the body corporate to which the exception is granted shall not, as an agent, negotiate or arrange a loan for or on behalf

of a person other than another body corporate unless that loan is in respect of an amount of not less than \$75 000; and

- (2) that the exception is granted for a period of three years on and from the date of publication of this notice in the *Government Gazette*.

Dated this 20th day of February, 1979.

D. H. O'NEIL,
Chief Secretary.

HEALTH ACT, 1911-1976.

Department of Public Health,
Perth, 19th February, 1979.

P.H.D. 797/59.

THE appointment of Mrs. E. A. Cox as Health Surveyor for the City of Nedlands is approved.

J. C. McNULTY,
Commissioner of Public Health
and Medical Services.

HEALTH ACT, 1911-1976.

Department of Public Health,
Perth, 19th February, 1979.

P.H.D. 179/65.

THE appointment of R. Woodward as Health Surveyor for the Shire of Goomalling as from 30th January, 1979, is approved.

J. C. McNULTY,
Commissioner of Public Health
and Medical Services.

HEALTH ACT, 1911-1976.

Department of Public Health,
Perth, 19th February, 1979.

P.H.D. 689/63.

THE appointment of G. J. Johnson as Health Surveyor for the Shire of Northam is hereby approved.

The cancellation of the appointment of W. J. Munyard as Health Surveyor for the Shire of Northam is hereby notified.

J. C. McNULTY,
Commissioner of Public Health
and Medical Services.

HEALTH ACT, 1911-1976.

Department of Public Health,
Perth, 21st February, 1979.

P.H.D. 203/67.

THE appointment of A. F. MacDonell as Health Surveyor for the Shire of Harvey is hereby approved.

The cancellation of the appointment of M. Guthrie as Health Surveyor for the Shire of Harvey is hereby notified.

J. C. McNULTY,
Commissioner of Public Health
and Medical Services.

HEALTH ACT, 1911-1976.

Department of Public Health,
Perth, 20th February, 1979.

P.H.D. 228/65.

THE appointment of Dr. M. Bray, M.B., B.S., M.R.C.S., L.R.C.P., as Medical Officer of Health for the Shire of Dowerin is approved.

The cancellation of the appointment of Dr. G. E. Heskeith as Medical Officer of Health for the Shire of Dowerin is hereby notified.

J. C. McNULTY,
Commissioner of Public Health
and Medical Services.

HEALTH ACT, 1911-1976.

Department of Public Health,
Perth, 22nd February, 1979.

P.H.D. 419/63.

THE appointment of Dr. D. A. Woodhouse, M.B., B.S., as Medical Officer of Health for the Shire of Tammin is hereby approved.

The appointment of W. J. Dallywater as Health Surveyor for the Shire of Tammin is hereby approved.

The cancellation of the appointment of Dr. B. Malcolm as Medical Officer of Health for the Shire of Tammin and G. D. Fee as Health Surveyor for the Shire of Tammin is hereby notified.

J. C. McNULTY,
Commissioner of Public Health
and Medical Services.

PSYCHOLOGISTS REGISTRATION ACT, 1976.

(Section 5.)

Notice of Exemption.

Department of Health,
Perth, January, 1979.

M.H.S. File No. 9/76, Vol. II.

I, THE UNDERSIGNED MINISTER FOR HEALTH, being the Minister charged with the administration of the Psychologists Registration Act, 1976, acting in the exercise of power in this behalf conferred on me by section 5 of the Act do hereby grant exemptions to the following persons from various requirements of the Act and subject to the limits, terms and conditions as stipulated herein.

Susan Frances Hooker, being a registered occupational therapist and a person who has completed a training in psychodrama approved and recognised by the Psychology Board of Western Australia is hereby exempted from the provision of section 53 of the Act with respect to holding herself out to be a psychodramatist and to practise psychodrama and to that extent, and that extent only and not otherwise, the provisions of section 53 shall not apply. This exemption and its conditions are subject to review by the Psychologists Board of Western Australia and will automatically terminate should the exemptee cease to be registered as an occupational therapist in Western Australia.

Thomas Andrew Wilson, being a registered minister of religion authorised as such to celebrate marriages under the law of the Commonwealth and a person who has completed a training in psychodrama approved and recognised by the Psychology Board of Western Australia is hereby exempted from the provisions of section 53 of the Act with respect to holding himself out to be a psychodramatist and to practise psychodrama and to that extent, and that extent only and not otherwise, the provisions of section 53 shall not apply. This exemption and its conditions are subject to review by the Psychologists Board of Western Australia and will terminate should the registration of the exemptee as a minister of religion authorised to celebrate marriages terminate.

R. L. YOUNG,
Minister for Health.

HOSPITALS ACT, 1927-1976.

Medical Department,
Perth, 21st February, 1979.

S.G. 1.9.

HIS Excellency the Governor in Executive Council has been pleased to appoint under the provisions of the Hospitals Act, 1927-1976, Mr. N. D. McDonald as a member of the Board of Management of the Sir Charles Gairdner Hospital for the period ending 31st December, 1981.

H. R. SMITH,
Director of Administration,
Medical and Health Services.

UNCLAIMED PROPERTY HELD BY POLICE.

THE following unclaimed vehicle will be sold by Public Auction at Dalwallinu Police Station, on Thursday, 29th March, 1979:

One Holden station wagon, 1963 E.J. Model, licence number XBF 054—fair condition.

Vehicle may be inspected at Dalwallinu Police Station, weekdays between the hours of 8 a.m. and 4 p.m.

Dated the 23rd February, 1979.

T. F. MEAGHER,
Secretary.

POLICE ACT, 1892-1978.

HIS Excellency the Governor in Executive Council in accordance with section 6 of the Police Act, 1892-1978, approves the following appointment in the Western Australia Police Force to have effect from the date shown following the officer's name.

To be Assistant Commissioner (Operations).

Chief Superintendent J. R. Wilson, 1/3/79.

G. O. LEITCH,
Commissioner of Police.

Dated the 23rd February, 1979.

FISHERIES ACT, 1905-1975.

(Sections 9 and 11.)

Notice No. 34.

F. & W. 28/61, 374/78.

I, RAYMOND JAMES O'CONNOR, Minister for Fisheries and Wildlife hereby give notice pursuant to sections 9 and 11 of the Fisheries Act, 1905-1975, that the taking of fish by means of fish traps in the waters specified in the schedule hereto is prohibited.

The notices relating to the waters specified in the schedule below published in the *Government Gazette* on 30th July, 1976, is hereby cancelled.

Dated at Perth this 23rd day of February, 1979.

R. J. O'CONNOR,
Minister for Fisheries and Wildlife.

Schedule.

Area 1.

All that portion of the Indian Ocean known as Shark Bay bounded on the north by a line extending southeasterly from Koks Island to Point Whitmore (near Carnarvon) on the mainland, on the east and south by the shores of the mainland and on the west by the outer entrance to South Passage, being a line extending northeasterly from Steep Point on the mainland to Surf Point on Dirk Hartog Island, and by the southern and eastern shores of Dirk Hartog Island and the outer entrance of Naturaliste Channel, being a line extending from Cape Levillin on Dirk Hartog Island to Cape St. Cricq on Dorre Island, and by the eastern shores of Dorre Island to Cape Boullanger, and thence by a line extending from Cape Boullanger to Cape Couture on Bernier Island, and by the eastern shores of Bernier Island to Cape Ronsard and thence by a line extending from Cape Ronsard to Koks Island.

Area 2.

All that portion of water surrounding Dirk Hartog Island bounded by the high water mark of that island and a line drawn offshore, parallel to and three nautical miles from that high water mark.

Area 3.

All that portion of water surrounding Dorre Island bounded by the high water mark of that island and a line lying offshore parallel to and three nautical miles from that high water mark.

Area 4.

All that portion of water surrounding Bernier Island bounded by the high water mark of that island and a line lying offshore parallel to and three nautical miles from that high water mark.

Area 5.

All that portion of water surrounding Koks Island bounded by the high water mark of that island and a line drawn offshore parallel to and three nautical miles from that high water mark.

pole fishing in any Western Australian waters between the eastern boundary of Western Australia on the south coast and Cape Leeuwin.

2. A fishing boat, unless so authorised in writing by the Director of Fisheries, shall not be used, and a person shall not permit or suffer a boat to be used during the period January 1 to July 31 in each year, for the purpose of taking prawns by means of trawling in any waters of the Indian Ocean lying between Parkes Reeve and Beadon Point, near Onslow, with a width seawards of two nautical miles from high water mark as delineated and shown bordered in red on Lands and Surveys Miscellaneous Plan 832.
3. A fishing boat shall be relicensed each year under the same name given it the previous year irrespective of whether there has been a change of ownership or of registration number. No boat shall be licensed if it has been given the same name as a previously licensed fishing boat: provided that this shall not apply if the name of each such licensed vessel is given a distinguishing serial number or an additional distinguishing name.
4. A fishing boat, unless so authorised in writing by a Licensing Officer, shall not be used and a person shall not permit or suffer a boat to be used for the purpose of taking snapper (*Chrysophrys unicolor*) by means of fish traps.

The notice appearing in the *Government Gazette* on 2nd February, 1979, relating to conditions in respect of fishing boat licenses is hereby cancelled.

Dated this 23rd day of February, 1979.

R. J. O'CONNOR,
Minister for Fisheries and Wildlife.

FISHERIES ACT, 1905-1975.

(Section 17.)

Notice No. 91.

F. & W. 742/73.

PURSUANT to the powers vested in me by virtue of section 17 of the Fisheries Act, 1905-1975, I hereby direct all Licensing Officers to impose the following conditions in respect of fishing boat licenses:—

1. A fishing boat, unless so authorised in writing by a Licensing Officer, shall not be used, and a person shall not permit or suffer a boat to be used during the period between September 1 in any year and ending on April 30 the next following year, for the purpose of taking tuna by bait and

FISHERIES ACT, 1905-1975.

(Section 32.)

Notice No. 97.

F. & W. 145/75.

1. In this notice the notice relating to the West Coast Rock Lobster Fishery given pursuant to section 32 of the Fisheries Act, 1905-1975 and published in the *Government Gazette* on the 22nd October, 1975 and amended by notices published from time to time thereafter is referred to as the principal notice.

2. Pursuant to section 32 of the Fisheries Act, 1905-1975, the Minister for Fisheries and wildlife hereby varies the principal notice—

- (1) by deleting clause 8 and substituting the following clause—

8. Where any part of the Fishery is from time to time closed to the taking of rock lobster either by a notice pursuant to section 9 of the Act or pursuant to this Notice, no person (even if the owner of a boat normally authorized pursuant to this Notice to take rock lobster in those waters during that period) shall transport by any means, set, or leave any rock lobster pot in that part of the Fishery during the period of closure except as provided in this Notice or under and in accordance with any permission that may be given by the Director either expressly or by notice published in the journal of the Fishing Industry News Service.

- (2) as to clause 9—

- (a) by deleting subclause (1) and substituting the following subclause—

(1) An authorization to operate a boat in Zone A does not authorize—

(a) the taking of rock lobster during the period from March 1st to March 14th in each year in any waters; or

(b) the taking of rock lobster during the period from March 15th to June 30th in each year in any waters outside the Abrolhos Islands Zone,

save that the waters of the Abrolhos Islands Zone may be used for the purpose of soaking rock lobster pots, and for that purpose only, during the period from March 1st to March 14th. ;

- (b) by deleting the passage "August 14th" in line four of subclause (2) and substituting the passage "June 30th"; and

- (c) by deleting the passage "August 14th" in line twelve of subclause (2) and substituting the passage "June 30th".

Dated this 22nd day of February, 1979.

R. J. O'CONNOR,
Minister for Fisheries and Wildlife.

TRANSFER OF LAND ACT, 1893
(AS AMENDED).

LAND ACT, 1933-1977.

Application B446900.

Reserves.

TAKE notice that George Samuel White of White Road, Orange Grove, Farmer, has made application to be registered under the Transfer of Land Act, 1893 (as amended) as the proprietor of an estate in fee simple in possession in the following piece of land situate in the Canning District and being:—

Department of Lands and Surveys,
Perth, 2nd March, 1979.

HIS Excellency the Governor in Executive Council has been pleased to set apart as a Public Reserve the land described below for the purpose therein set forth.

Portion of Canning Location 50 containing 14.289 1 hectares subject, however, to an Easement in Gross in favour of the State Electricity Commission over the portion of the subject land as is in Memorial of Conveyance Book 27 Number 426. Bounded by lines commencing at the southern corner of Canning Location 84 and extending northeasterly 402.34 metres along the southeastern boundary of Lot 3 of Canning Locations 84 and 155 on Diagram 29625 thence southeasterly 403.37 metres along the southwestern boundary of Lot 4 of Canning Locations 83 and 155 on Diagram 45028 thence southwesterly 186.9 metres along the northwestern boundary of Lot 3 of Canning Location 108 on Diagram 22918 thence westerly 18.12 and 21.63 metres along northern boundaries of Hardinge Road thence northerly, westerly and southerly 45.72 metres each along the eastern, northern and western boundaries of Lot 1 of Canning Location 50 on Diagram 40977 thence southwesterly 76.78 and 51.08 metres along northwestern boundaries of Hardinge Road thence northwesterly 134.78 metres and southwesterly 30.18 metres along the northeastern and northwestern boundaries of the portion of Canning Location 50 as is comprised in Memorial of Conveyance Book 22 Number 1973 thence northwesterly 182.3 metres along the northeastern boundary of White Road to the starting point.

File No. 3022/78.

AUGUSTA.—No. 35898 (Recreation), Lot Nos. 569, 570 and 581 (2 085 square metres). (Original Plan 14316, Plan Augusta 1 : 2 000, 15.40 (York Street).)

File No. 2752/96.

AVON.—No. 3410 (Hall Site), Location No. 28631 (1 938 square metres) (formerly portion of Avon Location 869 (less portion resumed)). Plan 2B/40 (Grass Valley Road South).

File No. 2700/77.

AVON.—No. 35856 (Waste Water Treatment Works), Location No. 28597 (3.695 1 hectares) (formerly portion of each of Avon Locations 18157 and 18164 being part of Lot 2 on Diagram 37830). (Diagram 82591 (Plan Kumminin (Soldiers Road).)

File No. 4211/68.

BROOKTON.—No. 35859 (Campsite (Main Roads Department)), Lot No. 426 (1.611 0 hectares). (Diagram 82714, Plan Brookton Townsite 1 : 18 (White Street).)

File No. 3160/78.

BALLIDU.—No. 35900 (Parkland and Recreation), Lots Nos. 229, 230, 231, 232, 233 and 234 (about 100.757 0 hectares). (Reserve Plan 133, Plan Ballidu Townsite (Thomas Street).)

File No. 1657/76.

BROOME.—No. 35893 (Use and Requirements of the Government Employees Housing Authority), Lot No. 1076 (855 square metres). (Plan Broome Sheets 1 and 2 (Guy Street).)

File No. 791/79.

BROOME.—No. 35897 (Drain), Lot No. 1330 (604 square metres). (Diagram 83176, Plan Broome Sheet 2 (Gregory Street).)

File No. 1497/78.

BRUCE ROCK.—No. 35862 (Use and Requirements of the Shire of Bruce Rock), Lot No. 453 (2 020 square metres). Diagram 82752, Plan Bruce Rock Townsite (Parry Street).)

File No. 2158/77.

BUNBURY.—No. 35846 (Public Recreation), Lot No. 621 (1.32 hectares) (formerly portion of Bunbury Lot 439 being Lot 348 on Plan 12070). (Plan Bunbury 40.29 (Hastie Street).)

File No. 2649/78.

BUNBURY.—No. 35848 (Public Recreation), Lot No. 622 (2.956 4 hectares) (formerly portion of Wellington Location 41 being Lot 500 on Plan 12592). (Plans Bunbury Townsite 1.27 and 1.28 (Reynolds Way).)

File No. 2650/78.

BUNBURY.—No. 35849 (Drain), Lot No. 623 (115 square metres) (formerly portion of Wellington Location 41 being the land coloured blue and marked "Drain Reserve" on Plan 12592. (Plans Bunbury Townsite 1.27 and 1.28 (Davenport Way).)

File No. 2650/78.

BUNBURY.—No. 35850 (Drain), Lot No. 624 (152 square metres) (formerly portion of Wellington Location 41 being the land coloured blue and marked "Drain Reserve" on Plan 12592). (Plans Bunbury Townsite 1.27 and 1.28 (Davenport Way).)

File No. 3811/78.

CANNING.—No. 35845 (High School (West Armadale)), Location No. 3098 (5.865 6 hectares) (formerly portion of Canning Location 31 being Lot 2 on Diagram 3357). (Plan F144 and F160 (Seventh Road, Armadale).)

And further take notice that all persons other than the applicant claiming to have any estate right title or interest in the above piece of land and desiring to object to the said application are hereby required to lodge in this Office on or before the 20th day of April next a Caveat forbidding the said land being brought under the operation of the said Act.

T. C. McDONOUGH,
Registrar of Titles.

(Office of Titles, Perth, this 27th day of February, 1979.)

(Ilbery Barblett & O'Dea, Solicitors for the Applicant.)

FORFEITURES.

THE following leases and licenses together with all rights, title and interest therein have this day been forfeited to the Crown under the Land Act, 1933-1977 for the reasons stated:—

Name; Lease or License; District; Reason;
Corres. No.; Plan.

Cannavo, C.; 338/13960; Karratha Lot 1771; Non-payment of instalments; 843/78; 29.27.

Thomas, W. G., Dickens, N. G. W., Moucher, T. G.; 3116/6672; Derby Lot 707; Non-payment of rent; 2725/77; Townsite.

Dated this 28th day of February, 1979.

F. W. BYFIELD,
Under Secretary for Lands.

File No. 1881/78.

COCKBURN SOUND.—No. 35841 (Public Recreation), Jandakot Agricultural Area Lot 494 (390 square metres) Location No. 2560 (formerly portion of each of Cockburn Sound Location 631 and Jandakot Agricultural Area Lot 185 being Lots 568 and 304 on Plans 12515 and 12500 respectively). (Plan Perth 14.12 and 13.12 (South Street, Leeming).)

File No. 1857/61.

COCKBURN SOUND.—No. 35842 (Primary School (Booragoon)), Location No. 2564 (4.025 2 hectares) (formerly portion of each of Cockburn Sound Locations 356 and 2263 and being Lot 244 on Diagram 53796). (Plan Perth 12.15 (Allerton Way, Booragoon).)

File No. 2720/78.

COCKBURN SOUND.—No. 35847 (Public Recreation), Location No. 2565 (2 871 square metres) (formerly portion of Cockburn Sound Location 549 being Lot 183 on Plan 12597). (Plan Perth 2000 10.12 (Tangney Crescent, Kardinya).)

File No. 613/78.

COOLGARDIE.—No. 35896 (Recreation (Trotting Track)), Lot No. 2138 (10.686 7 hectares). (Diagram 82823, Plan Coolgardie 9.12 (MacDonald Street).)

File No. 2936/69.

DALWALLINU.—No. 35886 (Use and Requirements of the Minister for Works), Lot No. 361 (994 square metres). (Plan Dalwallinu 20.10 (corner of Bell Road and Wasley Street).)

File No. 3065/78.

DALWALLINU.—No. 35887 (Use and Requirements of the Minister for Works), Lot No. 365 (1 004 square metres). (Plan Dalwallinu 20.10 (Dungey Road).)

File No. 1617/78.

ESPERANCE.—No. 35908 (Use and Requirements of the Shire of Esperance), Lot No. 790 (1.411 6 hectares). (Diagram 83220, Plan E 141-4 (Orr Street).)

File No. 815/79.

EXMOUTH.—No. 35904 (Church Purposes), Lot Nos. 928 and 929 (1 634 square metres). (Diagram 83196, Plan Exmouth BD.62/15.12 (Ningaloo Street).)

File No. 1756/78.

GERALDTON.—No. 35881 (Sump Site), Lot No. 1701 (696 square metres). (Plan G36-4 (Gregory Street, Geraldton).)

File No. 1756/78.

GERALDTON.—No. 35882 (Sump Site), Lot No. 2042 (776 square metres). (Plan G36-4 (Melia Street, Geraldton).)

File No. 1756/78.

GERALDTON.—No. 35883 (Sump Site), Lot No. 2122 (746 square metres). (Plan G36-4 (Ulmus Street, Geraldton).)

File No. 1757/78.

KARRATHA.—No. 35894 (Use and Requirements of the Industrial and Commercial Employees Housing Authority), Lot Nos. 1557, 1564, 1582, 1597, 1608, 1629, 1638, 1661, 1678, 1696, 1717 and 1731 (8 618 square metres). (Plan Karratha 29.27 (Mosher Way).)

File No. 1356/63.

KUNUNURRA.—No. 35895 (Use and Requirements of the Forests Department), Lot Nos. 1258 and 1269 (1 756 square metres). (Original Plan 13893 and 14278, Plan Kununurra 23.16 (Beefwood Street).)

File No. 2783/73.

LAVERTON.—No. 35903 (Caravan Park), Lot No. 201 (8 035 square metres). (Diagram 82541, Plan Laverton 04.34 (Weld Drive).)

File No. 2750/77.

MECKERING AGRICULTURAL AREA.—No. 35649 (Quarry (Railways)), Lot No. 271 (21.604 5 hectares) (formerly Meckering Agricultural Area Lot 250 and portion of each of Meckering Agricultural Area Lots 29, 189 and 190 on Diagram 54670). (Plan Meckering Regional 1:10 000 (Beasley Road).)

File No. 3868/78.

MOORA SUBURBAN.—No. 35872 (Housing (Water Supply)), Lot No. 113 (821 square metres) (formerly portion of each of Moora Suburban Lots 32 and 34 being Lot 13 on Plan 11569). (Plan Moora Townsite 21.10, (Fairclough Court).)

File No. 3868/78.

MOORA SUBURBAN.—No. 35873 (Housing (Water Supply)), Lot No. 114 (815 square metres) (formerly portion of Moora Suburban Lot 34 being Lot 37 on Plan 11569). (Plan Moora Townsite 21.10 (Drummond Street).)

File No. 11101/99V2.

MOUNT KOKEBY.—No. 35899 (Government Requirements), Lot Nos. 14, 33 to 38 inclusive, 40, 41 and 60 (2.556 6 hectares). (Diagram 6095, Original Plan Mount Kokeby 212, Plan Mount Kokeby Townsite (Lennard Street).)

File No. 2716/78.

MURRAY.—No. 35888 (Fire Station Site), Location No. 1685 (1 800 square metres). (Diagram 83088, Plan Pi 85-4 (Old Coast Road).)

File No. 1463/09.

NORTHAM.—No. 12131 (Railway Purposes), Lot No. 391 (1 176 square metres). (Plan Northam 21.18 (Fitzgerald Street).)

File No. 3739/78.

NULLAGINE.—No. 35868 (Medical Services Centre), Lot No. 3 (1 012 square metres). (Plan Nullagine Pt. Sheets 13.17 and 14.17 (Cooke Street).)

File No. 2227/77.

OLDFIELD.—No. 35865 (Rubbish Disposal Site), Location No. 1290 (4 hectares). (Diagram 83130, Plan 433/60 (Hopetoun-Ravensthorpe Road).)

File No. 3714/76.

ONSLow.—No. 35889 (Holiday Chalet Accommodation), Lot No. 588 (2.334 9 hectares). (Diagram 82626, Plans Onslow 2000 38.06, 38.07 and 39.06 (First Avenue).)

File No. 3108/72.

PEAWAH.—No. 35892 (Country Automatic Exchange Site), Location No. 16 (100 square metres). (Diagram 80361, Plan Roebourne 4 mile (Whim Creek).)

File No. 2370/75.

SWAN.—No. 35855 (Public Utilities Services), Location No. 9562 (1 340 square metres). (Diagram 82307, Plan Perth 2000/18.27 (Second Street, Redcliffe).)

File No. 1873/78.

SWAN.—No. 35890 (Public Recreation), Location No. 9917 (157.801 6 hectares) (formerly portion of Swan Location 1370 being Lots 22, 23, 24, 25, 26, 27 and 28 and Plans 12464, 12465, 12466, 12467, 12491, 12487 and 12488 respectively). (Plan Swan 5000 01.08, 01.07, 02.06 and 02.05 (Marmion Avenue, Quinns Rocks).)

File No. 3575/78.

SWAN.—No. 35891 (Police Purposes), Location No. 9915 (809 square metres) (formerly portion of Swan Location U on Plan 2285). (Plan Perth 16.28 (Whatley Crescent, Bayswater).)

File No. 1756/78.

VICTORIA.—No. 35880 (Sump Site), Location No. 11340 (726 square metres) (formerly portion of Victoria Location 8057 being Lot 138 on Plan 10699). (Plan G37-4 (Kenny Street, Geraldton).)

File No. 3288/77.

VICTORIA.—No. 35885 (Rubbish Disposal Site), Location No. 11325 (25.004 hectares). (Diagram 83171, Plan Boullanger and Hill River 1.50 000 (Canover Road).)

F. W. BYFIELD,
Under Secretary for Lands.

REVOCATION OF ORDERS IN COUNCIL.

Department of Lands and Surveys,
Perth, 2nd March, 1979.

IT is hereby notified for general information that His Excellency the Governor in Executive Council has been pleased to revoke as follows:—

File No. 2980/94.—The Order in Council dated 8th August, 1900, whereby Reserve No. 2863 was vested in the Honourable, the Director of Public Works in trust for the purpose of "Water Catchment" and to approve of the cancellation of the relevant Vesting Order accordingly.

File No. 2112/92.—The Order in Council issued under portion of Executive Council Minute No. 2477 dated 6th October, 1971, whereby Reserve No. 10385 was vested in the Shire of Armadale-Kelmscott in trust for the purpose of "Recreation" and to approve of the cancellation of the relevant Vesting Order accordingly.

File No. 15525/02.—That portion of the Order in Council dated 28th April, 1909, whereby Reserve No. 10560 was placed under the control and management of the Warren Road Board for the purpose of "Water" and approve of the cancellation of the appointment of that body as a Board of Management to control and manage the said reserve.

Corres. No. 3278/13.—The Order in Council issued under Executive Council Minute No. 5234, dated 25th November, 1913, whereby Reserve No. 15052 was placed under the control and management of Joseph Stanley Pethybridge, John Pethybridge, Henry Emuil Gottsch, Alfred Patrick Carmody and Frank Balding and approve of the cancellation of the aforementioned gentlemen as a Board to control and manage the said reserve.

File No. 8350/19.—The Order in Council dated 14th October, 1964, whereby Reserve No. 17372 (Wungong Lot 103) was vested in the Shire of Armadale-Kelmscott in trust for the purpose of "Rubbish Disposal Site" and to approve of the cancellation of the relevant Vesting Order accordingly.

File No. 7203/19.—The Order in Council dated 9th March, 1939, whereby Reserve No. 17490 was vested in the Shire of Armadale-Kelmscott in trust for the purpose of "Recreation" and to approve of the cancellation of the relevant Vesting Order accordingly.

File No. 4966/24.—The Order in Council issued under portion of Executive Council Minute No. 1704 dated 1st July, 1970, whereby Reserve No. 18838 was vested in the Shire of Augusta-Margaret River in trust for the purpose of "Recreation, Racecourse and Showground" and to approve of the cancellation of the relevant Vesting Order accordingly.

File No. 140/35.—The Order in Council issued under portion of Executive Council Minute No. 183 dated 10th February, 1936, whereby Reserve No. 21500 (Cockburn Sound Location 850) was vested in the Shire of Armadale-Kelmscott Road Board in trust for the purpose of "Public Hall and Recreation" and to approve of the cancellation of the relevant Vesting Order accordingly.

File No. 2940/60.—The Order in Council dated 24th April, 1963, whereby Reserve Nos. 26695 to 26732 (inclusive) was vested in the Shire of Perth in trust for the purpose of "Footways" and to approve of the cancellation of the relevant Vesting Order accordingly.

File No. 4272/29.—The Order in Council issued under portion of Executive Council Minute No. 2754 dated 23rd December, 1964, whereby Reserve No. 27394 (Melbourne Location 3429) was vested in The Fauna Protection Advisory Committee of Western Australia in trust for the purpose of "Conservation of Flora and Fauna" and to approve of the cancellation of the relevant Vesting Order accordingly.

File No. 2563/58.—The Order in Council issued under portion of Executive Council Minute No. 1489 dated 29th June, 1966, whereby Reserve No. 27999 was vested in the Shire of Mandurah in trust for the purpose of "Recreation but excluding Camping and Caravan Parking" and to approve of the cancellation of the relevant Vesting Order accordingly.

F. W. BYFIELD,
Under Secretary for Lands.

AMENDMENT OF RESERVES.

Department of Lands and Surveys,
Perth, 2nd March, 1979.

HIS Excellency the Governor in Executive Council has been pleased to approve, under section 37 of the Land Act, 1933-1977, of the amendment of the following Reserves:—

File No. 905/36.—No. 3313 (portion of Esperance Location 697) "Quarry" to exclude that portion as comprised in Esperance Lot 790 as surveyed and shown on Lands and Surveys Diagram 83220 and of its area being reduced to 3.5899 hectares accordingly. (Plan E 141-4 (Orr and McCarthy Streets).)

File No. 613/78.—No. 3426 (Coolgardie Lots 1090, 1454, 1455, 1456, 1770 to 1777 inclusive, 1780 to 1785 inclusive, 1913 to 1918 inclusive) to exclude that portion of Lot 2138 as surveyed and shown on Lands and Surveys Diagram 82833 and of its area being reduced to 27.0440 hectares accordingly. (Plan Coolgardie 9.12 (MacDonald Street).)

File No. 5504/98.—No. 5986 (Swan Location 9631) "School Site" to comprise Swan Location 9631 as surveyed and shown on Lands and Surveys Diagram 83170 and of its area being reduced to 1.4965 hectares accordingly. (Plans Perth BG 34/17.25, 17.26 (Lapage Street).)

File No. 5541/01.—No. 7853 (Oldfield District) "Common" to exclude Oldfield Location 1290 and the area coloured dark brown both as surveyed and shown on Lands and Surveys Diagram 83130 and of its area being reduced to about 467.652 hectares accordingly. (Plan 433/80 (Hopetoun-Ravensthorpe Road).)

File No. 4027/69.—No. 9701 "De-Grey-Mullewa Stock Route" to agree with recalculation of area and its area being increased to about 202 000 hectares accordingly. (Plans Karratha N.E. and N.W. 1:25 000, Roebourne N.E. N.W. 1:25 000, Roebourne 1:250 000, Dampier and Barrow Island 1:250 000, Yarraloola 1:250 000, Port Hedland 1:250 000, Porth Hedland Regional Sheets 5.5, 6.5 and Sheet 6.)

File No. 9730/05.—No. 9893 (Murray Locations 1522 and 1590) "Government Requirements" to exclude Murray Location 1685 as surveyed and shown on Lands and Surveys Diagram 83088 and of its area being reduced to 1.9446 hectares accordingly. (Plan Pi 85-4 (Old Coast Road).)

File No. 7981/10.—No. 12932 (Coolgardie Lot 2033) "Water Supply (Goldfields Water Supply Administration)" to exclude that portion of Lot 2138 as surveyed and shown on Lands and Surveys Diagram 82833 and of its area being reduced to 2.7063 hectares accordingly. (Plan Coolgardie 9.12 (Toorak Street).)

File No. 4833/21.—No. 17821 (Albany Lots 712 to 715 inclusive) "Recreation" to include Albany Lot 716 and of its area being increased to 5 059 square metres accordingly. (Plan Albany 29-4 (Burt Street).)

File No. 2163/38.—No. 22002 (Bruce Rock Lot 307) "Recreation" to include Bruce Rock Lot 452 (formerly Bruce Rock Lot 306) as surveyed and shown on Lands and Surveys Diagram 82752 and of its area being increased to 1.2817 hectares accordingly. (Plan Bruce Rock Townsite (Noonajin Road).)

File No. 608/43.—No. 25439 (Canning Location 1720) "Mount Henry Aged Persons' Home" to exclude Canning Location 3066 as surveyed and shown on Lands and Surveys Diagram 83144 and of its area being reduced to 15.6699 hectares accordingly. (Plan Perth 2000 BG 34 13.17 (Cloisters Avenue).)

File No. 10365/09, V.2.—No. 26819 (Victoria Locations 10634 and 10635) "Conservation of Flora and Fauna" to agree with recalculation of area and of its area being reduced to 347.4505 hectares accordingly. (Plan 122/80 E.4.)

File No. 3585/57.—No. 27315 (Onslow Lot 447) "Harbour Purposes" to comprise Onslow Lot 447 as surveyed and shown on Lands and Surveys Diagram 82626 and of its area being reduced to 8 463 square metres accordingly. (Plan Onslow 2000 38.06, 38.07 and 39.06 (First Avenue).)

File No. 4272/29.—No. 27394 (Melbourne Location 3429) "Conservation of Flora and Fauna" to include Melbourne Location 3428 and of its area being increased to 740.706 2 hectares, accordingly. (Plan Yatheroo 1:50 000 (Mimegarra Road).)

File No. 1719/64.—No. 27411 (Exmouth Lot 304) "Hospital Site" to exclude the land the subject of Lands and Surveys Diagram 83197 and of its area being reduced to 5.499 1 hectares accordingly. (Plan Exmouth BD 62/14.12 and 15.12 (Fyfe Street).)

File No. 1432/64.—No. 27484 (Exmouth Lot 355) "Church and School Site (Roman Catholic)" to exclude the land the subject of Lands and Surveys Diagram 83196 and of its area being reduced to 1.467 9 hectares accordingly. (Plan Exmouth BD 62/15.12 (Ningaloo Street).)

File No. 2563/58.—No. 27999 (Murray Location 1576) "Recreation but excluding Camping and Caravan Parking" to include Murray Location 1687 and of its area being increased to 5 732 square metres accordingly. (Plan Pi 86-4 (Olive Road).)

File No. 2602/72.—No. 31983 (Coolgardie Lots 1921, 1922, 2117, 2118, 2119 and 2120; Jaurdi Locations 2 and 3) "Arboretum and Parklands" to comprise Coolgardie Lots 2140, 2141, Jaurdi Locations 2, 30 and 31 as shown bordered in red on Lands and Surveys Reserve Diagram 281 in lieu of Lots 1921, 1922, 2117, 2118, 2119 and 2120; Locations 2 and 3 and of its area being increased to about 24.629 1 hectares accordingly. (Coolgardie Lots 1719 to 1733, 1735 to 1766, 1921, 1922, 2117 to 2120 and Jaurdi Location 3 are hereby cancelled.) (Plans Coolgardie Sheets 8.11 and 8.12 (Bayley Street).)

File No. 1862/75.—No. 34364 (Canning Locations 2850 and 3059) "Public Recreation" to include Canning Location 3097 (formerly portion of Canning Location 700 being Lot 291 on Plan 12493) and of its area being increased to 2.739 9 hectares accordingly. (Plan M241-4 Moira Avenue.)

File No. 3801/77.—No. 35071 (Fitzroy Location 24) "Housing—National Parks Authority" to include Fitzroy Location 21 and of its area being increased to 1.008 2 hectares accordingly. (Plan Fitzroy Crossing Regional.)

File No. 1703/77.—No. 35092 (Melbourne Locations 4021, 4022 and 4045) "Public Recreation" to include Melbourne Location 4046 (formerly portion of Melbourne Location 3913 being Lot 120 on Diagram 54451) and of its area being increased to 99.679 6 hectares accordingly. (Plan 30/80 and 59/80 (Kangaroo Way).)

File No. 2967/77.—No. 35455 (Esperance Locations 143, 148, 150 and 156) "Schoolsite (Agriculture)" to exclude Esperance Lot 783 as surveyed and shown on Lands and Surveys Diagram 83163 and of its area being reduced to 16.097 6 hectares accordingly. (Plan E93-4 (Kipping Road).)

F. W. BYFIELD,
Under Secretary for Lands.

CANCELLATION OF RESERVES.

Department of Lands and Surveys.

Perth, 2nd March, 1979.

HIS Excellency the Governor in Executive Council has been pleased to approve, under section 37 of the Land Act, 1933-1977 of the cancellation of the following Reserves:—

File No. 5159/98.—No. 6029 (Coolgardie Lot 1723) "Public Utility". (Plan Coolgardie Sheets 8.11 and 8.12 (Bayley Street).)

File No. 5159/98.—No. 6030 (Coolgardie Lots 1727 and 1728) "Public Utility". (Plan Coolgardie Sheets 8.11 and 8.12 (Bayley Street).)

File No. 5159/98.—No. 6031 (Coolgardie Lots 1737 and 1738) "Public Utility". (Plan Coolgardie Sheets 8.11 and 8.12 (Bayley Street).)

File No. 5159/98.—No. 6032 (Coolgardie Lot 1743) "Public Utility". (Plan Coolgardie Sheets 8.11 and 8.12 (Bayley Street).)

File No. 5159/98.—No. 6033 (Coolgardie Lot 1748) "Public Utility". (Plan Coolgardie Sheets 8.11 and 8.12 (Bayley Street).)

File No. 5159/98.—No. 6034 (Coolgardie Lot 1751) "Public Utility". (Plan Coolgardie Sheets 8.11 and 8.12 (Bayley Street).)

File No. 5159/98.—No. 6035 (Coolgardie Lot 1755) "Public Utility". (Plan Coolgardie Sheets 8.11 and 8.12 (Bayley Street).)

File No. 5159/98.—No. 6036 (Coolgardie Lot 1759) "Public Utility". (Plan Coolgardie Sheets 8.11 and 8.12 (Lindsay Street).)

File No. 5159/98.—No. 6037 (Coolgardie Lot 1761) "Public Utility". (Plan Coolgardie Sheets 8.11 and 8.12 (Lindsay Street).)

File No. 13119/02.—No. 8709 (Boulder Lot 1716) "Church of England". (Plan Kalgoorlie-Boulder 30.35 1 : 2 000 (Evans Street).)

File No. 15525/02.—No. 10560 (Nelson District) "Water". (Plan 443A/40 (Cutting Road).)

File No. 6510/07.—No. 11269 (Kojonup Location 7832) "Gravel—Quarry". (Plan Qualeup N.E. 1:25 000 (Hughenden Road).)

File No. 2365/96.—No. 18292 (Fitzroy Location 21) "Police Station". (Plan Fitzroy Crossing (Regional).)

File No. 2163/38.—No. 22001 (Bruce Rock Lot 306) "School Site (Roman Catholic)". (Plan Bruce Rock Townsite (Noonajin Road).)

File No. 5516/06.—No. 23071 (Kalgoorlie Lot 1829) "Church Site (Church of England)". (Plan Kalgoorlie-Boulder and Environs 29.37 (Balfour Street).)

File No. 4272/29.—No. 27393 (Melbourne Location 3428) "Water and Conservation of Flora and Fauna". (Plan Yatheroo 1 : 50 000 (Mimegarra Road).)

File No. 1479/71.—No. 31342 (Boulder Lots 2320 and 2321) "Hall and Parking". (Plan Kalgoorlie-Boulder 30.36 (Harvey Street).)

File No. 2781/73.—No. 33543 (Nullagine Lots 159 to 162 inclusive) "Use and Requirements of the Shire of East Pilbara". (Plan Nullagine Townsite (Beeton Street).)

File No. 1706/78.—No. 35528 (Denmark Lot 42) "Use and Requirements of the Government Employees Housing Authority". (Plan Denmark 21.11 (Price Road).)

File No. 2298/78.—No. 35549 (Canning Location 3047) "Use and Requirements of the Town of Canning". (Plan Perth 2000 15.14 (Apsley Road, Willetton).)

File No. 9768/12.—No. 35554 (Carnarvon Lot 382) "Use and Requirements of the Shire of Carnarvon". (Plan Carnarvon 08.06 (near Norton Way).)

File No. 1791/69.—No. 35578 (Dwellingup Lot 245) "Use and Requirements of the Government Employees Housing Authority". (Plan Dwellingup Townsite (Forest View Road).)

File No. 1240/76.—No. 35587 (Roebourne Lot 650) "Use and Requirements of the Government Employees Housing Authority". (Plan Roebourne 10.24 (Lockyer Way).)

File No. 1978/78.—No. 35608 (Westonia Lot 291) "Use and Requirements of the Government Employees Housing Authority". (Plan Westonia Townsite (Quartz Street).)

File No. 2563/58.—No. 35644 (Murray Location 1687) "Public Recreation". (Plan Pi 86-4 (Olive Road).)

File No. 2877/72.—No. 35664 (Jurien Lot 380) "Use and Requirements of the Government Employees Housing Authority". (Plan Jurien Townsite (Bower Street).)

F. W. BYFIELD,
Under Secretary for Lands.

CHANGE OF PURPOSE OF RESERVES.

Department of Lands and Surveys,
Perth, 2nd March, 1979.

HIS Excellency the Governor in Executive Council has been pleased to approve, under section 37 of the Land Act, 1933-1977, of the change of purpose of the following Reserves:—

File No. 2980/94.—No. 2863 (Yilgarn District) being changed from "Water Catchment" to "Water Catchment and Conservation of Flora and Fauna". (Plan 36/80.)

File No. 4808/13.—No. 10077 (Collie Lot 1060) being changed from "Schoolsite" to "Hall-site and Recreation". (Plan Collie 33.30.)

File No. 3278/13.—No. 15052 (Williams Location 11437) being changed from "Recreation Ground" to "Park". (Plan 385 B/40.)

File No. 3279/13.—No. 15053 (Williams Location 1438) being changed from "Agricultural Hall" to "Park". (Plan 385 B/40.)

File No. 4966/24.—No. 18838 (Sussex Location 996) being changed from "Show Ground, Recreation and Race Course" to "Recreation". (Plan Margaret River Regional.)

File No. 1810/64.—No. 27525 (Oldfield Location 445) being changed from "Preservation of Flora" to "Conservation of Flora and Fauna". (Plan 405/80.)

File No. 3467/64.—No. 27768 (Fitzgerald Location 1541) being changed from "Protection of Natural Vegetation" to "Conservation of Flora and Fauna". (Plan 402/80.)

File No. 2563/58.—No. 27999 (Murray Locations 1576 and 1637) being changed from "Recreation but excluding Camping and Caravan Parking" to "Public Recreation". (Plan Pi 86-4.)

File No. 2640/57.—No. 28300 (Fitzgerald Location 347) being changed from "Preservation of Natural Vegetation" to "Conservation of Flora and Fauna". (Plan 402/80.)

F. W. BYFIELD,
Under Secretary for Lands.

PASTORAL APPRAISEMENT BOARD.

Appointment of Members.

Department of Lands and Surveys,
Perth, 2nd March, 1979.

Corres. No. 304/19, V.2.

IT is hereby notified for general information that His Excellency the Governor in Executive Council has approved under section 98 of the Land Act, 1933-1977, of:—

- (a) the reappointment of Mr. W. G. Henderson as a member of the Pastoral Appraisal Board, for a term of five (5) years commencing the 11th January, 1979;
- (b) the appointment of Mr. D. R. Fitzgerald as a member of the Pastoral Appraisal Board for a term commencing the 11th January, 1979.

F. W. BYFIELD,
Under Secretary for Lands.

STATE HOUSING ACT, 1946.

Cancellation of Dedication.

Department of Lands and Surveys,
Perth, 2nd March, 1979.

Corres. No. 847/44, V.4.

IT is hereby notified that His Excellency the Governor in Executive Council has been pleased to cancel under the provisions of the State Housing Act, 1946, the dedication of the lands described in the following Schedule.

F. W. BYFIELD,
Under Secretary for Lands.

Schedule.

Location or Lot No.; Corres. No.

Canning Location 1832; 2794/59.
Cockburn Sound Location 1779; 4375/55.
Swan Location 5742; 4598/55.
Swan Location 6425; 631/58.
Swan Location 6757; 2506/58, V.1.
Swan Location 7229; 2506/58, V.1.
Fremantle Lot 1808; 5413/49.
Waroona Lot 375; 1678/58.

SUBURBAN LAND.

King Location 478.

Department of Lands and Surveys,
Perth, 2nd March, 1979.

Corres. No. 3391/71.

HIS Excellency the Governor in Executive Council has been pleased to approve, under section 10 of the Land Act, 1933-1977, of King Location 478 being set apart as Suburban Land. (Plan Deception Range N.E.)

F. W. BYFIELD,
Under Secretary for Lands.

WITHDRAWN FROM SALE.

Cervantes Lot 219.

Department of Lands and Surveys,
Perth, 2nd March, 1979.

Corres. No. 986/76.

IT is hereby notified for general information that Cervantes Lot 219 has been withdrawn from leasing under section 45A of the Land Act, 1933-1977 as gazetted on 26th May, 1978 *Gazette* No. 36 page 1619.

F. W. BYFIELD,
Under Secretary for Lands.

Department of Lands and Surveys,
Perth, 2nd March, 1979.

IT is hereby notified for general information that the Land Board has determined that the following applications for land shall be granted.

Karratha Lots to be leased for the purpose of "Light Industry".

Lot 1024 to Leslie Arthur Schubert of Nelson Court, Karratha, W.A.

Lot 1031 to Apple Nominees Pty. Ltd. of P.O. Box 41, Karratha, W.A.

Lot 1107 to Farinosi & Sons Pty. Ltd. of 274 James Street, West Perth, W.A.

Lot 1497 to Geoffrey John Hyland of 144 Withnell Way, Karratha, W.A.

Lot 1509 to Harmonise Pty. Ltd. of 915 Walcott Way, Karratha, W.A.

Lot 1510 to List Paving Contractors Pty. Ltd. of 249 Collier Road, Bayswater, W.A.

Lot 1525 to J. O. Clough & Son Pty. Limited of 22 Mount Street, Perth, W.A.

Lot 1527 to William Brindley Wreford of P.O. Box 20, Cannington, W.A.

Lot 1528 to John Trevitt of P.O. Box 192, Karratha, W.A.

Lot 1539 to Noel Frederick Benporath of Lot 985, Coolawanyah Road, Karratha, W.A.

Lot 1942 to John Reinsma of 60 Arlunya Avenue, Belmont, W.A.

Lot 1943 to Johns Perry—Forwood Down Division of John Street, Bentley, W.A.

Lot 1957 to Citra Constructions Limited of P.O. Box 7025, Cloisters Square, Perth, W.A.

Lot 1967 to Direct Engineering Services Pty. Ltd. of P.O. Box 71, Wembley, W.A.

Lot 1968 to Acnil Plastic Products Pty. Ltd. (Trading as Dimet) of 58 Dowd Street, Welshpool, W.A.

Lot 1969 to Henri Bource Productions Pty. Ltd. of 119 Rouse Street, Port Melbourne, Victoria.

F. W. BYFIELD,
Under Secretary for Lands.

LAND ACT, 1933-1977.

Land Release.

Department of Lands and Surveys,
Perth, 2nd March, 1979.

File No. 2008/77.

HIS Excellency the Governor in Executive Council has been pleased to approve under section 45A of the Land Act, 1933-1977 of Cervantes Lot 18 being made available for sale in fee simple at the purchase price of one thousand five hundred dollars (\$1 500.00) and subject to the payment for improvements at valuation, in cash, should the successful applicant be other than the former lessee.

Applications must be lodged at the Department of Lands and Surveys, Perth.

(Plan Cervantes 4.20 (Catalonia Street).)

F. W. BYFIELD,
Under Secretary for Lands.

LAND ACT, 1933-1977.

Land Release.

Department of Lands and Surveys,
Perth, 2nd March, 1979.

File No. 145/66.

HIS Excellency the Governor in Executive Council has been pleased to approve under section 45A of the Land Act, 1933-1977, of Leeman Lot 89 being made available for sale in fee simple at the purchase price of one thousand two hundred and fifty dollars (\$1 250.00) and subject to the payment for improvements at valuation, in cash, should the successful applicant be other than the former lessee.

Applications must be lodged at the Department of Lands and Surveys, Perth.

Plan Leeman Townsite (Spencer Street).)

F. W. BYFIELD,
Under Secretary for Lands.

LAND ACT, 1933-1977.

Land Release.

Department of Lands and Surveys,
Perth, 2nd March, 1979.

File No. 2657/72.

HIS Excellency the Governor in Executive Council has been pleased to approve under section 45A of the Land Act, 1933-1977, of Cervantes Lot 256 being made available for sale in fee simple at the purchase price of one thousand five hundred dollars (\$1 500.00) and subject to the payment for improvements at valuation, in cash, should the successful applicant be other than the former lessee.

Applications must be lodged at the Department of Lands and Surveys, Perth.

(Plan Cervantes 4.20 (Catalonia Street).)

F. W. BYFIELD,
Under Secretary for Lands.

LAND ACT, 1933-1977.

Land Release.

Department of Lands and Surveys,
Perth, 2nd March, 1979.

File No. 671/07.

HIS Excellency the Governor in Executive Council has been pleased to approve under section 45A of the Land Act, 1933-1977, of Ravensthorpe Lot 639 being made available for sale in fee simple at the purchase price of two hundred dollars (\$200.00) and subject to the payment for improvements at valuation, in cash, should the successful applicant be other than the former lessee.

Applications must be lodged at the Department of Lands and Surveys, Perth.

(Plan Ravensthorpe Townsite (Dunn Street).)

F. W. BYFIELD,
Under Secretary for Lands.

LAND ACT, 1933-1977.

Land Release.

Department of Lands and Surveys,
Perth, 2nd March, 1979.

File No. 2767/76.

HIS Excellency the Governor in Executive Council has been pleased to approve under section 45A of the Land Act, 1933-1977 of Cervantes Lot 255 being made available for sale in fee simple at the purchase price of one thousand five hundred dollars (\$1 500.00) and subject to the payment for improvements at valuation, in cash, should the successful applicant be other than the former lessee.

Applications must be lodged at the Department of Lands and Surveys, Perth.

(Plan Cervantes 4.20 (Seville Street).)

F. W. BYFIELD,
Under Secretary for Lands.

LAND ACT, 1933-1977.

Land Release.

Department of Lands and Surveys,
Perth 2nd March, 1979.

File No. 2998/73.

HIS Excellency the Governor in Executive Council has been pleased to approved under section 45A of the Land Act, 1933-1977, of Wongan Hills Lot 239 being made available for sale in fee simple at the purchase price of two thousand six hundred and fifty dollars (\$2 650.00) and subject to the payment for improvements at valuation, in cash, should the successful applicant be other than the former lessee.

Applications must be lodged at the Department of Lands and Surveys, Perth.

(Plan Wongan Hills Townsite (Central Road).)

F. W. BYFIELD,
Under Secretary for Lands.

LAND ACT, 1933-1977.

Land Release.

Department of Lands and Surveys,
Perth, 2nd March, 1979.

File No. 3011/67, V.3.

HIS Excellency the Governor in Executive Council has been pleased to approve under section 45A of the Land Act, 1933-1977, of Exmouth Lot 611 being made available for sale in fee simple at the purchase price of one thousand and thirty dollars (\$1 030.00) and subject to the payment for improvements at valuation, in cash, should the successful applicant be other than the former lessee.

Applications must be lodged at the Department of Lands and Surveys, Perth.

(Plan Exmouth Townsite 15.12 (Pelias Street).)

F. W. BYFIELD,
Under Secretary for Lands.

LAND ACT, 1933-1977.

Land Release.

Department of Lands and Surveys,
Perth, 2nd March, 1979.

File No. 1042/76.

HIS Excellency the Governor in Executive Council has been pleased to approve under section 45A of the Land Act, 1933-1977, of Wyndham Lot 1418 being made available for sale in fee simple at the purchase price of fifty dollars (\$50.00).

Applications must be lodged at the Department of Lands and Surveys, Perth.

(Plan Wyndham Townsite 22.09 (Delamere Street).)

F. W. BYFIELD,
Under Secretary for Lands.

WITHDRAWN FROM SALE.

Kununurra Lot 1251.

Department of Lands and Surveys,
Perth, 2nd March, 1979.

Corres. No. 289/62.

IT is hereby notified for general information that Kununurra Lot 1251 has been withdrawn from sale under Part IV of the Land Act 1933-1977.

F. W. BYFIELD,
Under Secretary for Lands.

LOCAL GOVERNMENT ACT, 1960-1978.

Closure of Street.

WHEREAS Anthony John McAleer and Margaret McAleer being the owners of the land which adjoins the street hereunder described have agreed to the request of the Shire of Esperance to close the said street:—

Esperance.

File No. 1617/78.

Closure No. E.180. All that portion of Twilight Beach Road now comprised in Esperance lot 790 as shown bordered green on Lands and Surveys Diagram 83220. (Public Plan E141-4.)

And whereas the Council has requested closure of the said street; and whereas the Governor in Executive Council has approved this request; it is notified that the said street is hereby closed.

F. W. BYFIELD,
Under Secretary for Lands.

LOCAL GOVERNMENT ACT, 1960-1978.

Closure of Streets.

WHEREAS, The Metropolitan Region Planning Authority and the City of Stirling, being the owners of the land which adjoins the street hereunder described have agreed to the request of the City of Stirling to close the said street:—

Stirling.

File No. 3745/77.

Closure No. S.240. All that portion of Gwelup Street (Road No. 4042) along the southeastern boundaries of Lots 9 and 10 of Perthshire location At (Office of Titles Diagram 25977), the southern boundary of Lot 77 of Location At (Office of Titles Plan 925) the southern boundary of lot 1 of Location At (Office of Titles Diagram 44352) and the southern boundary of location 9201 (Portion of Reserve No. 33142); from the eastern side of Huntriss Road to a line in prolongation southeastward of the northeastern boundary of the said Location 9201.

(Public Plan Perth 2000/09.33.)

WHEREAS. R. G. Vaughan—Carter and Others, being the owners of the land which adjoins the street hereunder described have agreed to the request of the Town of Bassendean to close the said street:—

Bassendean.

File No. 2871/76.

Closure No. B1001. All those portions of Broadway (Road No. 4463) as delineated and bordered blue on Original Plan No. 14270.

(Public Plan P158-4.)

WHEREAS, Reginald Horace Percival Reid, being the owner of the land which adjoins the street hereunder described has agreed to the request of the Shire of Gnowangerup to close the said street:—

Gnowangerup.

File No. 3657/29.

Closure No. G.650. All that portion of surveyed road generally along the eastern boundaries of Kent locations 581 and 185; from the southern boundary of location 1710 to a line in prolongation eastward of the southern boundary of location 185.

(Public Plan 419/80 D3.)

WHEREAS, Minister for Lands, being the owner of the land which adjoins the street hereunder described has agreed to the request of the Shire of Narrogin to close the said street.

Narrogin.

File No. 600/77.

Closure No. N598. All that portion of Road No. 5562 along the eastern boundary of Williams location 11865 (Reserve No. 17137); from a line in prolongation southeastward of the southwestern boundary of Location 11865 to the southern side of Shannon Street.

(Public Plan Toolibin 1 : 50 000.)

WHEREAS, Graham Frederick Rewell and Mary Christine Rewell, being the owners of the land which adjoins the street hereunder described have agreed to the request of the Shire of Northam to close the said street:—

Northam.

File No. 3613/09.

Closure No. N. 594. All that portion of surveyed road along the southeastern boundaries of Avon location 8902; from a line in prolongation south-eastward of the southwestern boundary of the said location 8902 to a line in prolongation southeastward of its easternmost northeastern boundary.

(Public Plan Northam 40-4.)

WHEREAS, Minister for Lands, being the owner of the land which adjoins the street hereunder described has agreed to the request of the Shire of Port Hedland to close the said street:—

Port Hedland.

File No. 2796/77.

P704. All those portions of Molloy Crescent now comprised in Port Hedland Lot 4511, surveyed and shown bordered pink on Lands and Surveys Diagram 82570.

(Public Plan Port Hedland Regional 5.5.)

WHEREAS, Clifford Roland Tink, Enid Daphne Tink, Garry Dean Walker and Christine Stacy Walker, being the owners of the land which adjoins the street hereunder described have agreed to the request of the Shire of Ravensthorpe to close the said street:—

Ravensthorpe.

File No. 729/36.

R. 137. (a) All that portion of Neil Street along the northeastern boundaries of Ravensthorpe Lots 678 and 679; from a line in prolongation north-eastward of the southeastern boundary of Lot 678 to the southeastern side of Minehan Street.

(b) The whole of the surveyed road along the southwestern boundaries of Ravensthorpe Lots 674, 684, 685 and 686, excluding the intersecting portion of Minehan Street; from the northeastern side of Hopetoun Road (Road No. 1290) to a line in prolongation southwestward of the northwestern boundary of Lot 686.

(c) All that portion of Minehan Street along the northwestern boundaries of Ravensthorpe Lots 679 to 684 inclusive, to and along the northwestern boundary of Lot 670 and part of the northwestern boundary of Lot 669; from a line in prolongation northwestward of the northeastern boundary of Lot 679 to a line in prolongation southeastward of the southwestern boundary of Lot 668 (portion of Reserve No. 26602).

(Public Plan Ravensthorpe Townsite.)

And whereas the Councils have requested closure of the said streets; and whereas the Governor in Executive Council has approved these requests; it is notified that the said streets are hereby closed.

F. W. BYFIELD,
Under Secretary for Lands.

ERRATUM.

Lands and Surveys 1151/78.

IN the notice published in the *Government Gazette* dated February 23, 1979 at page 500 under the heading Beverley—Road No. 1852 (Piccadilly Road) (Deviation of Part). Alter lines 4 and 11 to read Avon Location 5890 in lieu of Avon Location 5980 as published.

F. W. BYFIELD,
Under Secretary for Lands.

LOCAL GOVERNMENT ACT, 1960-1978.

Department of Lands and Surveys,
Perth, 2nd March, 1979.

IT is hereby declared that, pursuant to the resolution of the Shire of Bayswater passed at a meeting of the Council held on or about September 22, 1971 the undermentioned lands have been set apart, taken, or resumed under section 17 of the Public Works Act, 1902, for the purpose of a new road, that is to say:—

Bayswater.

4570/74 MRD 250/70 (MR1055).

Road No. 270 (Guildford Road) (Widenings of parts) Regazettal. Those portions of Lots 13 (Land Titles Office Plan 3541) 5, 4, 3, 2 and 1 (Land Titles Office Diagram 2875) of Swan location W, and Lots 350, 351, 352, 353, 354, 355 and 356 of Swan location V (Land Titles Office Plan 2683) as delineated and coloured dark brown on Original Plan 13701.

Road No. 999 (Garratt Road) (Widenings of part). Those portions of Lots 1 and 2 (Land Titles Office Diagram 20190), 21 and 22 (Land Titles Office Diagram 2212), 357, R.O.W. and 358 (Land Titles Office Plan 2683) of Swan location W as delineated and coloured dark brown on Original Plan 13701.

1 290 square metres being resumed from Swan location V.

724 square metres being resumed from Swan location W.

(Notice of intention to resume gazetted September 24, 1976.)

(The notice published at page 934 of the *Government Gazette* dated 1st April, 1977 is hereby superseded.)

(Public Plan P.189-4 and P.190-4.)

And whereas His Excellency the Governor has declared that the said lands have been set apart, taken, or resumed for the purpose of the said roads, and that plans of the said lands might be inspected at the Department of Lands and Surveys, Perth, it is hereby notified that the lands described above are roads within the meaning of the Local Government Act, 1960, subject to the provisions of the said Act.

Dated this 23rd day of March, 1977.

By Order of His Excellency.

D. J. WORDSWORTH,
Minister for Lands.

LOCAL GOVERNMENT ACT, 1960-1978.

Department of Lands and Surveys,
Perth, 2nd March, 1979.

IT is hereby declared that, pursuant to the resolution of the Shire of Kondinin passed at a meeting of the Council held on or about March 10, 1978 the undermentioned lands have been set apart, taken, or resumed under section 17 of the Public Works Act, 1902, for the purpose of a new road, that is to say:—

Kondinin.

3995/40 (R.5772).

Road No. 7018 (Graham Street) (Widening of Part) Regazettal. That portion of Kondinin lot 189 (Reserve No. 22217) as delineated and coloured dark brown on Lands and Surveys Diagram 82913.

Road No. 16102 (Browning Street) (i) A strip of land, 20.13 metres wide, widening at its commencement and at its terminus, commencing at the eastern side of Road No. 7018 at the westernmost southwestern corner of Kondinin lot 219 and

extending eastward along the southern boundaries of that lot and Lots 213, 217 and 216 to terminate at the western side of a surveyed road. (Rankin Street.)

(ii) (Widening of Part). Those portions of Kondinin lot 189 as delineated and coloured dark brown on Lands and Surveys Diagram 82913.

Reserve No. 22217 is hereby reduced by 576 square metres accordingly.

(Public Plan Kondinin Townsite.)

(The notice published at page 4526 of the *Government Gazette* dated 1st December, 1978 is hereby superseded.)

And whereas His Excellency the Governor has declared that the said lands have been set apart, taken, or resumed for the purpose of the said roads, and that plans of the said lands might be inspected at the Department of Lands and Surveys, Perth, it is hereby notified that the lands described above are roads within the meaning of the Local Government Act, 1960, subject to the provisions of the said Act.

Dated this 23rd day of November, 1978.

By Order of His Excellency,

D. J. WORDSWORTH,
Minister for Lands.

LOCAL GOVERNMENT ACT, 1960-1978.

Department of Lands and Surveys,
Perth, 2nd March, 1979.

IT is hereby declared that, pursuant to the resolution of the Shire of Wickepin passed at a meeting of the Council held on or about September 15, 1977 the undermentioned lands have been set apart, taken, or resumed under section 17 of the Public Works Act, 1902, for the purpose of a new road, that is to say:—

Wickepin.

5237/11 (R.5515).

Road No. 15900 (Wickepin Road North) Regazettal. (i) A strip of land, 20.12 metres wide, commencing at the southeastern corner of Williams Location 5880 and extending as surveyed southward along the eastern boundaries of Reserve No. 13806 and thence southwestward along the southeastern boundary of Reserve No. 13806 and Location 11787 (Reserve No. 20149) to terminate in a line of prolongation southeastward of the southwestern side of the last mentioned location.

(ii) (Widening of Parts). Those portions of Reserve No. 13806 Vacant Crown land and Location 11787 (Reserve No. 20149) as delineated and coloured dark brown on Original Plan 13983.

Road No. 15901 (Green Road). A strip of land, 20 metres wide, widening in part commencing at the northwestern side of Wickepin Road North (described Item (ii) above) at the eastern corner of Williams Location 11787 (Reserve No. 20149) and extending as delineated and coloured mid and dark brown on Original Plan 13983 and as surveyed northwestward along the southwestern boundary of Location 15646 and westward along the southern boundary of Location 5751 to terminate at the westernmost southwest corner of the last mentioned location.

Reserve No. 20149 is hereby reduced by 4 998 square metres.

(Public Plan Yilliminning 1 : 50 000.)

(The Notice at page 4379 of the *Government Gazette* dated 25th November, 1977 is hereby superseded.)

And whereas His Excellency the Governor has declared that the said lands have been set apart, taken, or resumed for the purpose of the said roads, and that plans of the said lands might be inspected at the Department of Lands and Surveys, Perth, it is hereby notified that the lands described above are roads within the meaning of the Local Government Act, 1960, subject to the provisions of the said Act.

Dated this 16th day of November, 1977.

By Order of His Excellency,

D. J. WORDSWORTH,
Minister for Lands.

PARKS AND RESERVES ACT, 1895-1978.

Department of Lands and Surveys,
Perth, 2nd March, 1979.

HIS Excellency the Governor in Executive Council acting pursuant to the provisions of the Parks and Reserves Act, 1895-1978, has been pleased to approve of the by-laws made by the King's Park Board and set out in the Schedule hereunder.

F. W. BYFIELD,
Under Secretary for Lands.

Schedule.

BY-LAWS.

Principal
by-laws.

1. In these by-laws the King's Park By-laws reprinted pursuant to the Reprinting of Regulations Act, 1954, published as so reprinted in the *Government Gazette* on the 6th August, 1969, with all amendments up to and including the 28th November, 1968, and as amended from time to time thereafter by notices published in the *Government Gazette* are referred to as the principal by-laws.

By-law 19A
inserted.

2. The principal by-laws are amended by inserting, after by-law 19, the following by-law—

Standing.

19A. (1) A person in charge of a motor vehicle or any other class of vehicle shall not stand that vehicle, or cause or permit it to be stood, within the Park in any place that is on a carriageway, if the standing of vehicles in that place is prohibited.

(2) In and for the purposes of this by-law—

“carriageway” means all that portion of a road improved, designed and ordinarily used for vehicular traffic and includes the shoulders and areas in the road used for the parking of vehicles.

By-law 20
amended.

3. By-law 20 of the principal by-laws is amended in line one of paragraph (b) of sub-by-law (1) by inserting, after the word “parking”, the words “or standing”.

Schedule
amended.

4. The Schedule to the principal by-laws is amended under the appropriate headings by inserting, beneath the passage “Exceeding 40 kmph speed limit by 36 or more kmph 50”, the passage “19A. (1) Standing on a road, where prohibited . . . 10”.

Forests Department,
Perth, 26th February, 1979.

HIS Excellency the Governor in Council has approved the following:—

Promotion:

Gorton, Stephen Charles, Assistant Forester Lf4, Forests Department, as from the 15th January, 1979.

Maher, Terrance John, Assistant Forester Lf4, Forests Department, as from the 29th December, 1978.

Adams, William Charles, Forester Lf5/6, Forests Department, as from the 8th January, 1979.

B. J. BEGGS,
Conservator of Forests.

TOWN PLANNING AND DEVELOPMENT ACT,
1928 (AS AMENDED).

Notice that a Town Planning Scheme Amendment has been Prepared and is Available for Inspection.

Town of Geraldton—Town Planning Scheme
No. 1—Amendment No. 7.

T.P.B. 853/3/2/1, Pt. 7.

NOTICE is hereby given that the Geraldton Town Council in pursuance of its powers under the Town Planning and Development Act, 1928 (as amended) has prepared a Town Planning Scheme amendment for the purpose of Amending the Scheme Text to permit illuminated tower and roof signs in the Area 2 (Residential) Zone at Council's discretion.

All plans and documents setting out and explaining the amendment have been deposited at Council Offices, Cathedral Avenue, Geraldton, W.A. and will be open for inspection without charge during the hours of 10.00 a.m. to 4 p.m. on all days of the week except Saturdays, Sundays and Public Holidays until and including the 5th June, 1979.

The plans and documents have also been deposited at the office of the Town Planning Department, Perth and will similarly be open for inspection for the same period between the hours of 10 a.m. and 4 p.m.

Any person who desires to make a submission on the amendment should make the submission in writing in the form prescribed by the regulations and lodge it with The Town Clerk, Geraldton Town Council, Cathedral Avenue, Geraldton, W.A. 6530, on or before the 5th June, 1979.

TOWN PLANNING AND DEVELOPMENT ACT,
1928 (AS AMENDED).

Advertisement of Approved Town Planning
Scheme Amendment.

City of Fremantle—Town Planning Scheme
No. 2—Amendment No. 80.

T.P.B. 853/2/5/4, Pt. 80.

IT is hereby notified for public information, in accordance with section 7 of the Town Planning and Development Act, 1928 (as amended) that the Minister for Urban Development and Town Planning approved the City of Fremantle Town Planning Scheme Amendment on the 26th February, 1979, for the purpose of rezoning Lot 46 of Fremantle Sub Lot 79 Corner Wiluna Avenue and Samson Street from “Single Residential” to “General Residential Zone Class 4 (G.R.4)”.

W. A. MCKENZIE,
Mayor.

S. W. PARKS,
Town Clerk.

N. G. LEACH,
Town Clerk.

TOWN PLANNING AND DEVELOPMENT ACT,
1928 (AS AMENDED).

Advertisement of Approved Town Planning
Scheme Amendment.

Shire of Bayswater Town Planning Scheme
No. 13 Amendment No. 63.

T.P.B. 853/2/14/16, Pt. 63.

IT is hereby notified for public information, in accordance with section 7 of the Town Planning and Development Act, 1928 (as amended) that the Minister for Urban Development and Town Planning approved the Shire of Bayswater Town Planning Scheme Amendment on the 26th February, 1979, for the purpose of rezoning Pt. Lot 21 of Swan Loc. T, Walter Road, Morley from "Service Station" to "Showroom/Warehouse".

A. E. WHITE,
Commissioner.

A. A. PATERSON,
Shire Clerk.

TOWN PLANNING AND DEVELOPMENT
ACT, 1928 (AS AMENDED).

Advertisement of Approved Town Planning
Scheme Amendment.

Shire of Busselton—Town Planning Scheme
No. 1—Amendment No. 64.

T.P.B. 853/6/6/1, Pt. 64.

IT is hereby notified for public information, in accordance with section 7 of the Town Planning and Development Act, 1928 (as amended) that the Minister for Urban Development and Town Planning approved the Shire of Busselton Town Planning Scheme Amendment on the 21st February, 1979 for the purpose of:—

- (a) Introducing a new "Small Holdings" Zone into the Scheme by appropriate amendments to the Scheme Map Legend and Scheme Text.
- (b) Including provisions in the Scheme Text relative to the subdivision and development of land included in this zone as set out in the schedule annexed hereto.
- (c) Rezoning an area generally bounded by Queen Elizabeth Avenue Commonage Road and the old railway reserve from Rural to Small Holding Zone as depicted on the amending plan adopted by Comrail on the 8th November, 1978, and approved by the Minister for Urban Development and Town Planning.

J. TORRENT,
President.

P. S. HOLGATE,
Shire Clerk.


Schedule.

SHIRE OF BUSSELTON—TOWN PLANNING
SCHEME No. 1—AMENDMENT No. 64.

THE Shire of Busselton under and by virtue of the powers conferred on it in that behalf hereby amends the above scheme by:—

- (a) Introducing the following zone on to the legend of the Scheme Maps and allocating the colour marked therewith.

Small Holdings Zone



- (b) Adding after Clause 31 in the Scheme Text the following:—

31A. Small Holding Zone.

Area—those portions of the District which are delineated and coloured as such (according to the legend) on the Scheme Map are hereby classified as Small Holdings Zone.

31B. Land Use and Development Requirements.

Council may require that before subdivision and development of any land is permitted within a Small Holdings Zone, a Guided Development Town Planning Scheme be prepared, or land use and development controls for a specific area zoned be included in the appendix to the Scheme.

- (c) Adding after the Schedule to the Scheme the following appendix:—

Appendix

Within the following areas of land included in a Small Holdings Zone no person shall use any land or any building except in accordance with the requirements specified under those areas.

1. South Broadwater Small Holdings Zone

- (a) Not more than one dwelling house shall be constructed on any lot.
- (b) No duplex house group housing or multiple housing permitted.
- (c) Pig farming, commercial poultry farming and feed lot farming shall not be permitted.
- (d) No commercial or industrial uses will be permitted except as provided for in sub-clause (e) hereunder.
- (e) A veterinarian farrier or blacksmith is permitted in addition to the above uses on the lot marked with an A on the scheme map.
- (f) A public car park is a permitted use anywhere in the zone.
- (g) Where lots below eight thousand square metres (8 000 m²) in area are to be used for the keeping of a horse or horses then that use shall be limited to the keeping of a maximum of two horses for the personal use and enjoyment of the lot owner.
- (h) The Municipality may, prior to the Town Planning Board granting final approval to a subdivision, determine a dog kennel area, where upon no person shall operate a kennel except within said area.
- (i) The keeping or training of greyhounds will not be permitted.
- (j) The Municipality shall require that an overall plan of subdivision be prepared. The Municipality will endeavour to ensure that after the subdivision shown on the said plan there will be no further subdivision of the lots created.
- (k) No dwelling house shall be constructed unless a domestic water supply consisting of at least an adequate roof catchment area and a water storage tank of not less than fifty thousand (50 000) litres is incorporated in the plans and specifications of the building and constructed at the same time as the building PROVIDED THAT the Municipality may relax this requirement if it is satisfied that there is an adequate natural supply of potable water available on the site.
- (l) No dwelling house or outbuilding shall be constructed within fifteen metres (15 m) of the front lot boundary or within ten metres (5 m) of a side boundary.
- (m) The Municipality may, prior to the Town Planning Board granting final approval to a subdivision, determine building envelopes for lots, whereupon no person shall erect or construct a building except within the building envelope.
- (n) No building shall be constructed in such manner or of such materials that it would in the opinion of the Municipality destroy local amenities.

- (o) No person shall display or permit to be displayed a sign hoarding or billboard other than only one not exceeding 0.2m² in size advertising the activity conducted on the site.
- (p) So far as is practicable the rural character of the area shall be maintained and native trees shall be retained. As a condition of development on each lot the Council shall require the planting and maintenance of such native trees as are determined to be necessary taking into account the topography and existing vegetation.
- (q) The use of asbestos, metal sheeting or wooden pickets for boundary fencing is not permitted.

1979 for the purpose of rezoning lot 17 of Katanning Loc. 189 from "Residential" to "Private Club and Institution".

R. ANDERSON,
President.
T. S. RULAND,
Shire Clerk.

TOWN PLANNING AND DEVELOPMENT ACT,
1928 (AS AMENDED).

Advertisement of Approved Town Planning
Scheme Amendment.

Shire of Katanning Town Planning Scheme
No. 1 Amendment No. 17.

T.P.B. 853/5/10/1, Pt. 17.

IT is hereby notified for public information, in accordance with section 7 of the Town Planning and Development Act, 1928 (as amended) that the Minister for Urban Development and Town Planning approved the Shire of Katanning Town Planning Scheme Amendment on the 26th February,

TOWN PLANNING AND DEVELOPMENT ACT,
1928 (AS AMENDED).

Advertisement of Approved Town Planning
Scheme Amendment.

Shire of Swan Town Planning Scheme No. 1
Amendment No. 21.

T.P.B. 853/2/21/1, Pt. 21.

IT is hereby notified for public information, in accordance with section 7 of the Town Planning and Development Act, 1928 (as amended) that the Minister for Urban Development and Town Planning approved the Shire of Swan Town Planning Scheme Amendment on the 26th February, 1979 for the purpose of rezoning Pt. of Lots 1 and 3 Swan Location 16 Great Eastern Highway, Midland from "Place of Public Assembly (Public Worship)" to "Commercial B", in accordance with the amending plan adopted by Council on the 13th June, 1978, and approved by the Minister for Urban Development and Town Planning.

L. D. MARSHALL,
President.
L. F. O'MEARA,
Shire Clerk.

TOWN PLANNING AND DEVELOPMENT ACT, 1928 (AS AMENDED).

Advertisement of Approved Town Planning Scheme Amendment.

Town of Kwinana Town Planning Scheme No. 1 Amendment No. 11.

T.P.B. 853/2/62/1, Pt. 11.

IT is hereby notified for public information, in accordance with section 7 of the Town Planning and Development Act, 1928 (as amended) that the Minister for Urban Development and Town Planning approved the Town of Kwinana Town Planning Scheme Amendment on the 26th February, 1979, for the purpose of Rezoning Peel Estate Lots 693, 100 and 104 Liddelow, Rowley and Wolfe Roads, Mandogalup from "Rural" to "Special Rural Zone—Horse agistment and Pony Club Activities", and amending the Scheme Text to include special provisions relating to the uses and development of the land included in this zone as set out in the schedule annexed hereto.

F. G. J. BAKER,
Mayor.

L. G. BAKER,
Town Clerk.

Schedule

TOWN PLANNING AND DEVELOPMENT ACT, 1928 (AS AMENDED).

Town of Kwinana Town Planning Scheme No. 1—Amendment No. 11.

THE Kwinana Council under and by virtue of the powers conferred upon it in that behalf by the Town Planning and Development Act 1928 (as amended) and the Metropolitan Region Town Planning Scheme Act 1959 (as amended), hereby amends its district Town Planning Scheme as follows:

- (1) Rezoning Peel Estate lots 693, 100 and 104, from Rural to Special Rural Zone—Horse Agistment and Pony Club Activities; and
- (2) Inserting the following entry in the Schedule No. 2—Special Rural Zones, of the Scheme Text:

- | | |
|---------------------------------|--|
| (a) Specified Area of Locality. | (b) Special Provisions to refer to Special Rural Zone No. 3. |
|---------------------------------|--|

Special Rural Zone No. 3—
Horse agistment and pony
club activities. Peel Estate
Lots 693, 100 and 104, Hope
Valley Road Mandogalup.

- (1) Subdivision of Special Rural Zone No. 3 horse agistment and pony club activities is to be in accordance with plan of subdivision No. 1 and endorsed by the Town Clerk.
- (2) (a) The following uses are permitted 'P' within the Special Rural Zone No. 3—
Dwelling House
Stables

Schedule.—*continued.*

- | | |
|---------------------------------|--|
| (a) Specified Area of Locality. | (b) Special Provisions to refer to Special Rural Zone No. 3. |
|---------------------------------|--|
- (b) The following uses are not permitted unless Council gives its approval in writing "AA"—
- Rural use
 - Private recreation
 - Home occupation
 - Public utility
 - Duplex
- (c) All other uses not mentioned under (a) and (b) and rural uses which normally require the issue of any licence and permit, excluding (b) above, are not permitted "X".
- (3) No habitable building shall be constructed below the 26 in contour as delineated on plan of subdivision No. 1.
 - (4) The minimum standard of front boundary fencing shall be 100 mm by 150 mm post with 125 mm x 75 mm top rail and three strand wire.
 - (5) All public roads within the special rural zone area No. 3 shall be constructed to the Council's specification and satisfaction.
 - (6) The access strips of the lots known as battleaxe lots shall be constructed prior to subdivision to a 2.5 m wide road sub base or gravel standard.
 - (7) Vegetation and Landscaping: The Council may require as a condition of development that—
 - (1) specified areas of native vegetation should not be disturbed.
 - (2) landscaping proposals should be submitted for the approval of the Council and, if approved, executed and subsequently maintained to Council's satisfaction.
 - (8) Prior to the occupation of any dwelling house within Special Rural Zone No. 3 it shall be connected to a water storage tank with a minimum capacity of 92 000 litres unless the dwelling house is connected to an operating bore and then the Council may permit the tank minimum capacity to be 20 000 litres. For the purpose of this clause water is defined as being water in which levels of the physical chemical and bacteriological constituents do not exceed the maximum permissible levels, set out in "International Standards for Drinking Water"—Third Edition World Health Organisation 1972.
 - (9) No dwelling house shall be constructed within a Special Rural Zone Area No. 3 with a floor area of less than 70 square metres.
 - (10) Prior to the subdivision of Special Rural Zone No. 3 it shall be drained to the specification and satisfaction of the Council.
 - (11) No lot shall be less than 4 ha within the Special Rural Zone No. 3.
 - (12) No dwelling house or out-building shall be constructed within fifteen metres of the front lot boundary except where it can be established to the satisfaction of Council that due to the topography, the shape of the lot or the existing vegetation, this requirement is unreasonable or undesirable. Council may at its discretion vary the requirement, provided such variation does not fall below a minimum setback of 7.5 metres.

TOWN PLANNING AND DEVELOPMENT ACT, 1928 (AS AMENDED).

Advertisement of Approved Town Planning Scheme Amendment.

Town of Cockburn District Zoning Scheme No. 1 Amendment Nos. 61 and 66.

T.P.B. 853/2/23/5, Pts. 61 and 66.

It is hereby notified for public information, in accordance with section 7 of the Town Planning and Development Act, 1928 (as amended) that the Minister for Urban Development and Town Planning approved the Town of Cockburn Town Planning Scheme Amendment on the 26th February, 1979 for the purpose of:

Amendment No. 61: Inserting special provisions in the Scheme Text relating to land in the following proposed "Special Rural Zone Areas":

- (a) Land comprising
- (1) Lot 3 of JAA 174 (Prinsep Road);
 - (2) Lot 9 of JAA 168 (Prinsep Road);
 - (3) Lot 10 of JAA 168 (Prinsep Road); and
- (b) Land comprising
- (1) JAA Lot 216 (Tapper Road);
 - (2) JAA Lot 218 (Liddelow Road);
 - (3) Pt. of JAA Lot 219 (Tapper Road);
 - (4) JAA Lot 220 (Tapper Road);
 - (5) JAA Lot 225 (Liddelow Road);
 - (6) JAA Lot 41 (Liddelow Road); and
 - (7) JAA Lot 42 (Liddelow Road).

The full text of the amendment is set out in the schedule annexed hereto.

Amendment No. 66: Rezoning the areas of land comprised in Amendment No. 61 from "Rural" to "Special Rural Zone" as depicted on the amending plan adopted by Council on the 30th January, 1979, and approved by the Minister for Urban Development and Town Planning.

A. M. THOMAS,
Mayor.

A. J. ARMAREGO,
Town Clerk.

Schedule.

DISTRICT ZONING SCHEME—AMENDMENT 61—SPECIAL RURAL ZONES.

THE Town of Cockburn under and by virtue of the powers conferred upon it in that behalf by the Town Planning and Development Act, 1928 (as amended) and the Metropolitan Region Scheme Act, 1959 (as amended) hereby amends its Town Planning Scheme—District Zoning Scheme No. 1 by adding Appendix VIII to the Scheme containing the following.

Appendix VIII.

SPECIAL RURAL ZONES—PROVISIONS RELATING TO SPECIFIC AREAS.

(a) locality.	(b) provisions.
<p>The land comprising the following lots:</p> <p>Lot 3 of JAA 174 (Prinsep Rd.)</p> <p>Lot 9 of JAA 168 (Prinsep Rd.)</p> <p>Lot 10 of JAA 168 (Prinsep Rd.)</p>	<p>The following provisions shall apply specifically to the Special Rural Zone area referred to in column (a).</p> <p>(1) Subdivision shall be in accordance with the Subdivision Plan, Map No. 21A, and Map No. 21A shall form part of the Scheme.</p> <p>(2) The subdivider of the land shall be responsible for providing a potable water supply equivalent to not less than 100 000 litres per annum to each lot at his own expense or in lieu thereof shall make arrangements satisfactory to the Council, which will guarantee that prospective purchasers of the lots are advised that no reticulated water supply can be provided by the Metropolitan Water Board and such purchasers will therefore be obliged to make their own arrangements to obtain a potable water supply. In addition in the absence of an underground or piped water supply, each dwelling developed after the coming into operation of this Amendment shall be connected to a rain water storage tank of a capacity of not less than 90 000 litres.</p> <p>In this clause potable water means water in which the levels of the physical, chemical and bacteriological constituents do not exceed the maximum permissible levels set out in "International Standards for Drinking Water—Third Edition. World Health Organisation—1971."</p> <p>(3) The minimum lot size shall be 1 hectare and the average lot sizes shall be not less than 1.5 hectares.</p>

Schedule.—*continued.*

(a) locality.

(b) provisions.

- (4) Zoning Table
- | | |
|--|----|
| (1) Advertisements | AA |
| (2) Civic and Public Authority Buildings | AA |
| (3) Educational Establishment | AA |
| (4) Home Occupation | AA |
| (5) Kindergarten—Pre-school Centre | AA |
| (6) Lake Facilities | AA |
| (7) Office of a professional person where it is within a dwelling house | AA |
| (8) Playing Field, Recreation Ground, Park, Botanical Garden, Golf Links | P |
| (9) Playing field used at night | AA |
| (10) Building used in conjunction with and for the purpose of a Playing Field, Recreation Ground and Sporting Club | AA |
| (11) Private Recreation | AA |
| (12) Public Utility | AA |
| (13) Recreation Areas and buildings used in conjunction | AA |
| (14) Residential— | |
| Dwelling House | P |
| Duplex | AA |
| (15) Stabling of horses | AA |
- (5) The symbols used in the cross reference in paragraph (4) above have the following meanings:
- P = A use that subject to Clause 19 is permitted by the Scheme.
- AA = A use that is permitted only if Special consent is given by Council.
- (6) A use that is not mentioned in paragraph (4) above shall not be permitted.
- (7) If an owner of land in a Special Rural Zone shall subdivide his land and if he or his predecessors in title shall have claimed or shall have been paid compensation by reason of the resumption by the Council of the land for a road through or adjoining the Special Rural Zone he shall prior to clearance being given by Council to plans or Diagrams of Survey of the subdivision release the Council from the payment of compensation or repay to the Council the compensation paid by it to him or his predecessors in title as the case may be.
- (8) Clearing of existing flora shall not take place within a distance of 50 metres from the alignment of Prinsep Road, except for the purposes of:—
- (1) Complying with the requirements of the Bush Fires Act. and;
 - (2) Constructing a dedicated road.
- (9) A vehicular accessway shall not be constructed from a lot created in a special rural zone onto Prinsep Road.
- (10) Subject to paragraph (8) above the following minimum building setbacks from the boundaries of lots shall apply to all land specified in column (a).
- | | |
|----------------|-----------|
| Front Setback: | 20 metres |
| All others: | 10 metres |
- (11) Subject to paragraph (8) above no clearing of flora shall take place in the 20 metre setback distance from any street alignment except for the construction of vehicular accessway and for the purpose of complying with the requirements of the Bush Fires Act.
- (12) The disposal of liquid and solid waste shall be carried out by the installation of a sewage disposal system, as approved by the Council's Chief Health Surveyor.

Schedule.—*continued.*

(a) locality.

(c) locality.

The land comprising the following lots:

- JAA Lot 216 (Tapper Rd.)
- JAA Lot 218 (Liddelow Rd.)
Pt. of JAA Lot 219
(Tapper Rd.)
- JAA Lot 225 (Liddelow Rd.)
- JAA Lot 41 (Liddelow Rd.)
- JAA Lot 42 (Liddelow Rd.)
- JAA Lot 220 (Tapper Rd.)

(b) provisions.

- (13) Where specified by Council tree planting will be carried out by the owner of land. The number of trees (existing and to be planted) shall be determined by dividing the length of the street alignment in metres (or if more than one the longest street alignment) divided by four.
- (14) Roads on land within the Special Rural Zone shall be bituminised to a width of 6.1 metres with shoulders of 1.22 metres. Culverts shall be provided where considered necessary by Council.
- (15) The cost of constructing unmade roads shall be borne by the subdivider.
- (16) In addition to a Building License, the Council's prior approval to commence development is required for all development including a private dwelling house and such application shall be made in the form of Appendix V to this Scheme and be subject to the provisions of Part IV of the Scheme.
- (17) Save where the Council approves of the construction of a duplex on a lot and notwithstanding the provisions of section 11.3 (4) of the Uniform Building By-Laws, not more than one private dwelling house per lot shall be erected. At the discretion of the Council and subject to Clause 53 of the Uniform Building By-Laws published in the *Government Gazette* on the 25th August 1977 an additional unit of accommodation may be provided on a Lot on which a dwelling house is erected.
- (18) The Council may, by notice served upon individual landowners or upon a subdivider of land within this zone require the preservation of specified trees or groups of trees and thereafter no landowner or subdivider shall cut, remove or otherwise destroy any tree or trees so specified unless the Councils rescinds the notice of order.
- (19) When considering building applications within the Special Rural Zone Council may either refuse or conditionally approve any application for any building it considers to be multi-storey.
- (20) The erection of fences within the Special Rural Zone shall be in accordance with Schedule Two of the Council's Fencing By-Laws.

(d) provisions.

The following provisions shall apply specifically to the Special Rural Zone Area referred to in column (c).

- (1) Subdivision shall be in accordance with the Subdivision Plan, Map No. 21B, and Map No. 21E shall form part of the Scheme.
- (2) The subdivider of the land shall be responsible for providing a potable water supply equivalent to not less than 100 000 litres per annum to each lot at his own expense or in lieu thereof shall make arrangements satisfactory to the Council, which will guarantee that prospective purchasers of the lots are advised that no reticulated water supply can be provided by the Metropolitan Water Board and such purchasers will therefore be obliged to make their own arrangements to obtain a potable water supply. In addition in the absence of an underground or piped water supply, each dwelling developed after the coming into operation of this Amendment shall be connected to a rain water storage tank of a capacity of not less than 90 000 litres. In this clause potable water means water in which the levels of the physical, chemical and bacteriological constituents do not exceed the maximum permissible levels set out in "International Standards for Drinking Water—Third Edition. World Health Organisation—1971".

Schedule.—*continued.*

(c) locality.

(d) provisions.

- (3) The minimum lot size shall be 2.00 hectares.
- (4) Zoning Table
- | | |
|--|----|
| (1) Advertisements | AA |
| (2) Civic and Public Authority Buildings | AA |
| (3) Educational Establishment | AA |
| (4) Home Occupation | AA |
| (5) Kindergarten—Pre-school Centre | AA |
| (6) Lake Facilities | AA |
| (7) Office of a professional person where it is within a dwelling house | AA |
| (8) Plant nursery | AA |
| (9) Playing Field, Recreation Ground, Park, Botanical Garden, Golf Links | P |
| (10) Playing field used at night | AA |
| (11) Building used in conjunction with and for the purpose of a Playing Field, Recreation Ground and Sporting Club | AA |
| (12) Private Recreation | AA |
| (13) Public Utility | AA |
| (14) Recreation Areas and buildings used in conjunction | AA |
| (15) Residential—Dwelling House | P |
| (16) Rural Industry | AA |
| (17) Rural Pursuit | AA |
| (18) Stabling of Horses | AA |
| (19) Veterinary Clinic | AA |
| (20) Veterinary Hospital | AA |
- (5) The symbols used in the cross reference in paragraph (4) above have the following meanings:
- P = A use that subject to Clause 19 is permitted by the Scheme.
- AA = A use that is permitted only if special consent is given by Council.
- (6) A use that is not mentioned in paragraph (4) above shall not be permitted.
- (7) If an owner of land in a Special Rural Zone shall subdivide his land and if he or his predecessors in title shall have claimed or shall have been paid compensation by reason of the resumption by the Council of the land for a road through or adjoining the Special Rural Zone he shall before the approval of his plan of subdivision release the Council from the payment of compensation or repay to the Council the compensation paid by it to him or his predecessors in title as the case may be.
- (8) Clearing of existing flora shall not take place within a distance of 50 metres from the alignment of the following roads:—
- (1) Forrest Road; and
 - (2) Liddelow Road
- except for the purpose of:—
- (1) Complying with the requirements of the Bush Fires Act; and
 - (2) Constructing a dedicated road.
- (9) A vehicular accessway shall not be constructed from a lot created in a special rural zone onto the following roads:—
- (1) Forrest Road; and
 - (2) Liddelow Road.
- (10) Subject to paragraph (8) above the following minimum building setbacks from the boundaries of lots shall apply to all land specified in column (c).
- | | |
|----------------|-----------|
| Front Setback: | 20 metres |
| All others: | 10 metres |

Schedule.—*continued.*

(c) locality.

(d) provisions.

- (11) Subject to paragraph (8) above no clearing of flora shall take place in the 20 metre setback distance from any street alignment except for the construction of vehicular accessway and for the purpose of complying with the requirements of the Bush Fires Act.
- (12) The disposal of liquid and solid waste shall be carried out by the installation of a sewage disposal system, as approved by the Council's Chief Health Surveyor.
- (13) Where specified by Council tree planting will be carried out by the owner of land. The number of trees (existing and to be planted) shall be determined by dividing the length of the street alignment in metres (or if more than one the longest street alignment) divided by four.
- (14) Roads on land within the Special Rural Zone shall be bituminised to a width of 6.1 metres with shoulders of 1.22 metres. Culverts shall be provided where considered necessary by Council.
- (15) The cost of constructing unmade roads shall be borne by the subdivider. In addition to a Building License, the Council's prior approval to commence development is required for all development including a private dwelling house and such application shall be made in the form of Appendix V to this Scheme and be subject to the provisions of Part IV of the Scheme.
- (16) Notwithstanding the provisions of Section 11.3(4) of the Uniform Building By-Laws, not more than one private dwelling house per lot shall be erected.
- (17) The Council may, by notice served upon individual landowners or upon a subdivider of land within this zone require the preservation of specified trees or groups of trees and thereafter no landowner or subdivider shall cut, remove or otherwise destroy any tree or trees so specified unless the Council rescinds the notice of order.
- (18) When considering building applications within the Special Rural Zone Council may either refuse or conditionally approve any application for any building it considers to be multi-storey.
- (19) The erection of fences within the Special Rural Zone shall be in accordance with Schedule Two of the Council's Fencing By-Laws.

PUBLIC WORKS DEPARTMENT

Tenders, closing at West Perth at 2.30 p.m. on the dates mentioned hereunder, are invited for the following projects.

Tenders are to be addressed to the Minister (either for Works or for Water Supply, Sewerage and Drainage, as indicated on the tender document).

C/- Contract Office
Public Works Department,
Dumas House,
2 Havelock Street,
West Perth. Western Australia 6005

and are to be endorsed as being a tender for the relevant project.

The highest, lowest, or any tender will not necessarily be accepted.

Contract No.	Project	Closing Date	Tender Documents now available at
21560†	Thornlie Technical College, Stage 1—Erection	6/3/79	P.W.D., West Perth
21565	La Grange Primary School—Replacement	6/3/79	P.W.D., West Perth P.W.D., A.D., Derby P.W.D., A.D., Kununurra P.W.D., A.D., Pt Hedland P.W.D., West Perth
21555	State Emergency Service, Administrative Offices—Air Con- ditioning	6/3/79	P.W.D., West Perth
21570	La Grange Primary School—Mechanical Services	13/3/79	P.W.D., West Perth P.W.D., A.D., Derby P.W.D., A.D., Port Hedland P.W.D., A.D., Kununurra

PUBLIC WORKS DEPARTMENT—*continued.*

Contract No.	Project	Closing Date	Tender Documents now available at
21571	Churchlands College of Advanced Education—Lecture Theatre No. 2	6/3/79	P.W.D., West Perth
21572	L.G.S.W.S.—Plantagenet Supply—Main Willyung Pumping Station	6/3/79	P.W.D., West Perth P.W.D., Albany
21573*	Thornlie Technical College, Stage I, 1979—Electrical Installation	13/3/79	P.W.D., West Perth
21574†	The Queen Elizabeth II Medical Centre, Podium and Ward Block—Metal Stud Internal Partitions 7, 8th, 9th and Ground Floors Doc. 21.1.8	13/3/79	P.W.D., West Perth
21575	Queen Elizabeth II Medical Centre, Podium and Ward Block—Fire Doors and Frames 7, 8, 9 and Ground Floors, Doc. 58.7	13/3/79	P.W.D., West Perth
21576	Karratha Primary School—Alterations and Additions 1979	6/3/79	P.W.D., West Perth P.W.D., Port Hedland P.W.D., Geraldton P.W.D., W.S., Karratha
21580	Fremantle Hospital, South Terrace Additions—Plasterboard, Metal Pan and Metal Pan Acoustic Ceilings—Levels 6 to 10 Document No. 22.1.4	13/3/79	P.W.D., West Perth
21581	Thornlie Tech. College, Stage 1—Mechanical Services	13/3/79	P.W.D., West Perth
21582	Sale <i>in situ</i> by Public Tender of Lot 333 Richardson Street, Port Hedland	13/3/79	P.W.D., West Perth
21583	Bluff Point Primary School (Geraldton) Alterations 1979—Electrical Installation (Nominated Sub Contract)	6/3/79	P.W.D., West Perth P.W.D., A.D., Geraldton
21584	Boulder R.T.A., New Regional Office—Electrical Services (Nominated Sub Contract)	6/3/79	P.W.D., West Perth P.W.D., A.D., Kalgoorlie
21585	Karratha Primary School, Additions 1979—Electrical installation	13/3/79	P.W.D., West Perth P.W.D., A.D., Port Hedland
21587	Port Hedland Water Supply, De Grey Supply Main—UHF/VHF Radio System—Radio Aerials and Coaxial Cables	27/3/79	P.W.D., West Perth
21588	Sale by Public Tender of Lot 137 Knowsley Street, Derby	20/3/79	P.W.D., West Perth
21589	Sale by Public Tender of Lot 147 Knowsley Street Derby	20/3/79	P.W.D., West Perth
21590	Esperance Sewerage Reticulation Area No. 1—Gravity Sewers—Schedule of Rates Contract	20/3/79	P.W.D., West Perth P.W.D., Water Supply Office, Kalgoorlie
21591§	Bentley Technical College Stage IV (Erection)—Aluminium Provisional Sum	15/3/79	P.W.D., West Perth
21592§	District Court Building, Irwin Street, Perth—Court Room Ceilings	22/3/79	P.W.D., West Perth
21593	Reserve Bank Building, Family Law Court—Modification to Air Conditioning	13/3/79	P.W.D., West Perth
21594	Metropolitan Prison Complex, Canning Vale—Gravity Sewer and ancillary Works, Contract A only	13/3/79	P.W.D., West Perth
21595	Perth Reserve Bank, St. George's Terrace—Accommodation for Family Court of W.A.—Electrical Installation	20/3/79	P.W.D., West Perth
21597	The Queen Elizabeth II Medical Centre, Institute of Radiotherapy—New Roof Additions 1979	20/3/79	P.W.D., West Perth
21598	Fremantle Hospital, South Terrace Additions—Laboratory Equipment	27/3/79	P.W.D., West Perth
21600	Semi-Annual Planting Contract 1979—W.A. Govt. Buildings South of River	20/3/79	P.W.D., West Perth
21601	Semi-Annual Planting Contract 1979—W.A. Govt. Buildings North of River	20/3/79	P.W.D., West Perth
21602	Westminster Primary School—Upgrading	20/3/79	P.W.D., West Perth
21603	Karratha Primary School, Library & Resource Centre—Air Conditioning	3/4/79	P.W.D., West Perth P.W.D., A.D., Pt. Hedland P.W.D., A.D., Derby
21604	Karnet Prison, Security Alterations, Prisoners Block 'B'—Electrical Installation (Nominated Sub Contract)	20/3/79	P.W.D., West Perth
21605	Albany Regional Prison, Security Alterations—Fence Security Lighting (Direct Contract)	27/3/79	P.W.D., West Perth P.W.D., A.D., Albany P.W.D., A.D., Bunbury
21606	Fremantle Hospital, South Terrace Additions—No Break Power Generating Equipment Doc. 35.9.1. (Direct Contract)	27/3/79	P.W.D., West Perth

* Deposit on Documents \$138.

† Deposit on Document \$200

‡ Deposit on Documents \$100.

§ Closing at W.A. Government Tender Board at 10.00 a.m.

PUBLIC WORKS DEPARTMENT—*continued.*
ACCEPTANCE OF TENDERS

Contract No.	Project	Contractor	Amount
			\$
21530	Moora Hospital Stage II—Mechanical Services	Graham Hart (1971) P/L	59 406.00
21510	The Rural & Industries Bank of W.A., Kewdale Store Additions 1978—Electrical Installation	G. M. Electrics Pty Ltd	13 726.00
21558	Riverton Primary School—Admin Upgrade	Frank Swann Pty Ltd	53 554.00
21448	Fremantle Hospital, South Terrace Additions—Line Isolation Monitors and Isolating Transformers Doc. 35.20.1	Electronic Safety Products	41 925.45
21513	Purchase and Removal of Residence at 68/70 Wittenoom Street, Collie	G. P. Schafer	995.00
21514	Purchase and Removal of Residence at 35 Throssell Street, Collie	G. P. Schafer	995.00
21543	Wattle Grove Primary School—Administration and Upgrade	L. E. & B. Trinidad Homes	23 997.00 Amended

T. J. LEWIS,
Under Secretary for Works.

PUBLIC WORKS ACT, 1902-1974.

Vesting of Railway Land in the Commissioner of Main Roads.

P.V.O. 340/78.

NOTICE is hereby given that it is hereby declared in pursuance of the provisions of section 105 of the Public Works Act, 1902-1974, that the pieces or parcels of land hereinafter described being no longer required for railway purposes are now a road or street and control of such road or street is hereby vested in the Commissioner of Main Roads.

Land.

1. Portions of Avon Location Z being parts of the land on Plan 10128 resumed from Certificate of Title Volume 1006, Folio 884, and as is more particularly delineated and coloured green on Plan PWD. WA 51478.

Dated this 21st day of February, 1979.

WALLACE KYLE,
Governor.

A person who immediately prior to the taking of the land referred to, had an estate in fee simple in that land may, within three months after the publication of this Notice in the *Gazette* and in accordance with the provisions of section 29(3) of the Public Works Act, 1902-1974, apply to the Minister for Works at the office of the Department of Public Works for an option to purchase the land, but such application shall be subject to the provisions of section 29(3)(ca) of that Act.

Dated this 21st day of February, 1979.

T. J. LEWIS,
Under Secretary for Works.

Schedule.

Portion of Perthshire Location Ax being part of the resumed portion of Right of Way on Plan 545 and being that portion remaining in Certificate of Title Volume 198 Folio 178 as is shown more particularly delineated and coloured green on Plan PWD. WA 51469.

PUBLIC WORKS ACT, 1902-1974.

Sale of Land.

P.V.O. 461/76.

NOTICE is hereby given that His Excellency the Governor has authorised under section 29(5) of the Public Works Act, 1902-1974, the sale by public auction or private contract of the land hereunder described, such land being no longer required for the work for which it was taken.

Land.

1. Portion of Wellington Location 1 being the land in Plan 2686 and being all the land in Certificate of Title Volume 342, Folio 121.

Dated this 21st day of February, 1979.

T. J. LEWIS,
Under Secretary for Works.

PUBLIC WORKS ACT, 1902-1974.

Notice of Intention to Sell Resumed Land.

P.V.O. 303/77.

NOTICE is hereby given that the pieces or parcels of land described in the schedule hereto are no longer required for the purpose for which they were resumed and are available for sale under the provisions of section 29 of the Public Works Act, 1902-1974.

A person who immediately prior to the taking of the land referred to, had an estate in fee simple in that land may, within three months after the publication of this Notice in the *Gazette* and in accordance with the provisions of section 29(3) of the Public Works Act, 1902-1974, apply to the Minister for Works at the office of the Department of Public Works for an option to purchase the land, but such application shall be subject to the provisions of section 29(3)(ca) of that Act.

Dated this 21st day of February, 1979.

T. J. LEWIS,
Under Secretary for Works.

PUBLIC WORKS ACT, 1902-1974.

Notice of Intention to Sell Resumed Land.

P.V.O. 310/73.

NOTICE is hereby given that the pieces or parcels of land described in the schedule hereto are no longer required for the purpose for which they were resumed and are available for sale under the provisions of section 29 of the Public Works Act, 1902-1974.

Schedule.

Portion of Swan Location 28, being part of Lot 526 on Plan 4684 as is contained in Certificate of Title Volume 1286, Folio 959, and as is shown more particularly delineated and coloured green on Plan PWD. WA 51494.

NAVIGABLE WATERS REGULATIONS.

Water Ski Areas.

Harbour and Light Department,
Fremantle, 2nd March, 1979.

ACTING pursuant to the powers conferred by Regulation 48A of the Navigable Waters Regulations, the Harbour and Light Department, by this notice:—

- (1) Defines and sets aside the following area of navigable waters for the purpose of water skiing only, and orders that bathing shall be prohibited therein:—

(a) Shire of Wyndham/East Kimberley:

All those waters of Lake Kununurra situated upstream of the diversion dam on the Ord River commencing at the eastern boundary of an area known as ski beach, thence in an easterly direction for a

distance of 700 metres to a marker buoy adjacent to the pump station, thence in a southerly direction for a distance of 140 metres to a position marked by a buoy, thence in a westerly direction for a distance of 1 100 metres to a position marked by a buoy, thence in a northerly direction for a distance of 140 metres to a position marked by a buoy, thence in an easterly direction for a distance of 300 metres to the western boundary of the area known as ski beach, but so that no boat or skier shall approach within 45 metres of the foreshore on the northern side or 150 metres of the foreshore on the southern side with the exception of an area measuring 100 metres in width which is set aside as a take off and landing area and marked by signs on the foreshore known as ski beach.

It shall be a condition of this area that no person shall ski outside the area bounded by buoys and that all skiing conducted shall be in a clockwise direction.

C. J. GORDON,
Manager.

Town Planning and Development Act, 1928-1976; Public Works Act, 1902-1974

P.V.O. 632/78

LAND ACQUISITION

Town Planning Scheme No. 6—Newton Street (South) Stage 2—Town of Cockburn

NOTICE is hereby given, and it is hereby declared, that the several pieces or parcels of land described in the Schedule hereto, being all in the Cockburn Sound District, have, in pursuance of the written consent to under the Town Planning and Development Act, 1928-1976, and approval of under the Public Works Act, 1902-1974, of His Excellency the Governor, acting by and with the advice of the Executive Council, dated the 21st day of February, 1979, been compulsorily taken and set apart for the purposes of the following public work, namely, Town Planning Scheme No. 6—Newton Street (South) Stage 2—Town of Cockburn.

And further notice is hereby given that the said pieces or parcels of land so taken and set apart are shown marked off on Plan P.W.D., W.A., 51292, which may be inspected at the Office of the Minister for Works, Perth. The additional information contained in the Schedule after the land descriptions is to define locality only and in no way derogates from the Transfer of Land Act description.

And it is hereby directed that the said lands shall vest in the Town of Cockburn, for an estate in fee simple in possession for the public work herein expressed, freed and discharged from all trusts, mortgages, charges, obligations, estates, interests, rights-of-way, or other easements whatsoever.

SCHEDULE

No. on Plan P.W.D., W.A. No. 51292	Owner or Reputed Owner	Description	Area
1.	Alfredo Bartolomei and Gaccone Panizza and Pietro Bartolomei	Portion of Cockburn Sound Location 561 and being that part of Lot 25 on Plan 3176 as is now comprised on LTO Plan 12648 and being all of the land contained in Certificate of Title Volume 1495 Folio 648	3·476 8 ha
2.	Pietro Giovanni Panizza and Giacomo Panizza	Portion of Cockburn Sound Location 561 and being that part of Lot 26 on Plan 3176 as is now comprised on LTO Plan 12648 and being all of the land contained in Certificate of Title Volume 1120 Folio 563	2·024 6 ha
3.	Giovanni Carcione, Maria Carcione, Nicola Stati, Elvira Stati, Alfreda Bombara, Rita Rosa Bombara	Portion of Cockburn Sound Location 561 and being that part of Lot 26 on Plan 3176 as is now comprised on LTO Plan 12648 and being all of the land contained in Certificate of Title Volume 1120 Folio 562	2·024 6 ha
4.	Nicuiria Nominees Pty Ltd, Carcione Nominees Pty Ltd, Alfredo Bombara and Rita Rosa Bombara	Portion of Cockburn Sound Location 561 and being that part of Lot 1 on Diagram 27002 as is now comprised on LTO Plan 12648 and being part of the land contained in Certificate of Title Volume 1253 Folio 81	1·499 4 ha
5.	John Morris Stammers and Norma Florence Stammers	Portion of Cockburn Sound Location 561 and being that part of Lot 2 on Diagram 27002 as is now comprised on LTO Plan 12648 and being part of the land contained in Certificate of Title Volume 1253 Folio 80	2 856 m ²

SCHEDULE—*continued*

No. on Plan P.W.D., W.A. No. 51292	Owner or Reputed Owner	Description	Area
6.	Mervyn Bond	Portion of Cockburn Sound Location 561 and being that part of Lot 27 on Diagram 31724 as is now comprised in LTO Plan 12648 and being part of the land contained in Certificate of Title Volume 1307 Folio 956	2 613 m ²
7.	Rosario Italiano and Maria Italiano	Portion of Cockburn Sound Location 561 and being that part of Lot 28 on Diagram 31724 as is now comprised on LTO Plan 12648 and being part of the land contained in Certificate of Title Volume 1301 Folio 296	1·377 6 ha
8.	William George Granville Kevill, Blanche Ella May Kevill, Iris Lillian Myrtle Paruer, David George Kevill and John Darryl Kevill	Portion of Cockburn Sound Location 561 and being that part of Lot 19 on Plan 3176 as is now comprised on LTO Plan 12648 and being all of the land contained in Certificate of Title Volume 776 Folio 65	4·050 4 ha
9.	Nicholas Ruljancich	Portion of Cockburn Sound Location 561 and being that part of Lot 84 on Plan 3176 as is now comprised on LTO Plan 12648 and being part of the land contained in Certificate of Title Volume 1207 Folio 506	3·078 7 ha
10.	Dusan Lukich	Portion of Cockburn Sound Location 561 and being that part of Lot 31 on Diagram 33483 as is now comprised on LTO Plan 12648 and being part of the land contained in Certificate of Title Volume 12 Folio 83A	1·193 1 ha
11.	Joseph Pittorini, Tony Pittorini, Guiseppe Pittorini, Claude Pittorini, Anna Maria Pittorini, Rowina Mary Pittorini, Nunziata Pittorini	Portion of Cockburn Sound Location 561 and being that part of Lot 30 on Diagram 33483 as is now comprised on LTO Plan 12648 and being part of the land contained in Certificate of Title Volume 37 Folio 333A	8 254 m ²
12.	Camilloton Nominees Pty Ltd	Portion of Cockburn Sound Location 561 and being that part of Lot 80 on Plan 3186 as is now comprised on LTO Plan 12648 and being part of the land contained in Certificate of Title Volume 957 Folio 199	32 m ²

Certified correct this 7th day of February, 1979.

G. C. MacKINNON,
Minister for Works.

WALLACE KYLE,
Governor in Executive Council.

Dated this 21st day of February, 1979.

P.V.O. 580/77

Metropolitan Region Town Planning Scheme Act, 1959–1976; Public Works Act, 1902–1974

LAND ACQUISITION

Improvement Plan No. 8—Metropolitan Region Planning Authority—Ballajura

NOTICE is hereby given, and it is hereby declared, that the several pieces or parcels of land described in the Schedule hereto, being all in the Swan District, have, in pursuance of the written consent to under the Metropolitan Region Town Planning Scheme Act, 1959–1976, and approval under the Public Works Act, 1902–1974, of His Excellency the Governor, acting by and with the advice of the Executive Council, dated the 21st day of February, 1979, been compulsorily taken and set apart for the purposes of the following public work, namely, Improvement Plan No. 8—Metropolitan Region Planning Authority—Ballajura.

And further notice is hereby given that the said pieces or parcels of land so taken and set apart are shown marked off on Plan, P.W.D., W.A., 51477, which may be inspected at the Office of the Minister for Works, Perth. The additional information contained in the Schedule after the land descriptions is to define locality only and in no way derogates from the Transfer of Land Act description.

And it is hereby directed that the said lands shall vest in the Metropolitan Region Planning Authority for an estate in fee simple in possession for the public work herein expressed, freed and discharged from all trusts, mortgages, charges, obligations, estates, interests, rights-of-way, or other easements whatsoever.

SCHEDULE

No. on Plan P.W.D., W.A. No. 51477	Owner or Reputed Owner	Description	Area
	Ballajura Pty Ltd	Portion of Swan Locations G and 1315 and being Lots 95, 96, 97 and part Lots 98 and 99 as shown on LTO Diagram 55514 and as is contained in Certificate of Title Volume 118 Folio 67A and as is shown more particularly delineated and coloured green on Plan P.W.D., W.A., 51477	68·663 6 ha
	Ballajura Pty Ltd	Portion of each of Swan Locations G, H and 1315 and being part of Lot 3 on LTO Diagram 55514 and as is contained in Certificate of Title Volume 1383 Folio 287 and as is shown more particularly delineated and coloured green on Plan P.W.D., W.A., 51477	2·550 5 ha

Certified correct this 12th day of February, 1979.

JUNE CRAIG,
Minister for Town Planning and Urban Development

WALLACE KYLE,
Governor in Executive Council.

Dated this 21st day of February, 1979.

P.V.O. 749/75

Metropolitan Water Supply, Sewerage and Drainage Act, 1909-1977; Public Works Act, 1902-1974

LAND RESUMPTION

Metropolitan Water Supply—Wanneroo Groundwater Scheme, Wells and Rising Main

NOTICE is hereby given, and it is hereby declared, that the several pieces or parcels of land described in the Schedule hereto, being all in the Swan District, have, in pursuance of the written approval and consent of His Excellency the Governor, acting by and with the advice of the Executive Council, dated the 21st day of February, 1979, been set apart, taken, or resumed for the purposes of the following public work, namely, Metropolitan Water Supply—Wanneroo Groundwater Scheme—Wells and Rising Main.

And further notice is hereby given that the said pieces or parcels of land so set apart, taken, or resumed are marked off and more particularly described on Plan, P.W.D., W.A., 51288, which may be inspected at the Office of the Minister for Works, Perth.

And it is hereby directed that the said lands shall vest in the Crown for an estate in fee simple in possession for the public work herein expressed, freed and discharged from all trusts, mortgages, charges, obligations, estates, interests, rights-of-way or other easements whatsoever.

SCHEDULE

No. on Plan P.W.D., W.A. No. 51288	Owner or Reputed Owner	Description	Area
	Graham John Burkett and Antonio Marcon	Portion of Swan Location 2316 as shown in Diagram 53690 and as is contained in Certificate of Title Volume 1078 Folio 35 and as is shown more particularly delineated and coloured green on Plan P.W.D., W.A., 51288	4 933 m ²

Certified correct this 26th day of January, 1979.

G. C. MacKINNON,
Minister for Works.

WALLACE KYLE,
Governor in Executive Council.

Dated this 21st day of February, 1979.

P.V.O. 359/78

Iron Ore (Hamersley Range) Agreement Act, 1976; Public Works Act, 1902-1974

LAND RESUMPTION

Hardy River/Mt. Lionel Water Supply (Additional Bores and Feeder Pipe on the Southern Fortescue Borefield)

NOTICE is hereby given, and it is hereby declared, that the several pieces or parcels of land described in the Schedule hereto, being all in the Gregory and Windell district, have, in pursuance of the written approval and consent of His Excellency the Governor, acting by and with the advice of the Executive Council, dated the 21st day of February, 1979, been set apart, taken, or resumed for the purposes of the following public work, namely, Hardy River/Mt. Lionel Water Supply (Additional Bores and Feeder Pipe on the Southern Fortescue Borefield).

And further notice is hereby given that the said pieces or parcels of land so set apart, taken, or resumed are marked off and more particularly described on Plan P.W.D., W.A., 51305, which may be inspected at the Office of the Minister for Works, Perth.

And it is hereby directed that the said lands shall vest in the Crown for an estate in fee simple in possession for the public work herein expressed, freed and discharged from all trusts, mortgages, charges, obligations, estates, interests, rights-of-way, or other easements whatsoever.

SCHEDULE

No. on Plan P.W.D., W.A. No. 51305	Owner or Reputed Owner	Description	Area
	Hancock Prospecting Pty Ltd and Lily Kathleen Robinson	Portion of Windell and Gregory Locations as shown coloured green on Miscellaneous Plan 937 being part of the land in Pastoral Lease 461/1969 (3114/974)	11.6 ha

Certified correct this 12th day of February, 1979.

G. C. MacKINNON,
Minister for Works.

WALLACE KYLE,
Governor in Executive Council.

Dated this 21st day of February, 1979.

P.V.O. 841/77

Local Government Act, 1960-1977

Section 282

Public Works Act, 1902-1974

NOTICE

Public Works Department,
Perth, 2nd March, 1979.

HIS Excellency the Governor in Executive Council acting under the provisions of Section 282 of the Local Government Act, 1960-1977, and under and subject to the Public Works Act, 1902-1974, hereby declares the land described in the Schedule below and situate within the district of the Town of Canning, has been set apart taken or resumed and vested in the municipality of the Town of Canning, for the purpose of carrying out a work or undertaking namely, Construction of a Footway, which the said municipality is authorised by law to carry out.

A plan and a more particular description of the land may be inspected at the Public Works Department, Havelock Street, West Perth and at the Office of the Town of Canning at any time between 8.30 a.m. and 4.00 p.m. Monday to Friday inclusive.

SCHEDULE

No. on Plan P.W.D., W.A. No. 51218	Registered Proprietor	Description of Land	Area
	Coral Edith Lewis Portion of Canning Location 2 and being part of the land coloured brown on LTO Diagram 20016 and shown as Right of Way and as is contained in Certificate of Title Volume 581 Folio 111 and as is shown more particularly delineated and coloured green on Plan P.W.D., W.A., 51218	422 m ²

Dated this 21st day of February, 1979

G. C. MacKINNON,
Minister for WorksWALLACE KYLE,
Governor in Executive Council.

P.V.O. 323/77

Local Government Act, 1960-1977

Section 282

Public Works Act, 1902-1974

NOTICE

Public Works Department,
Perth, 2nd March, 1979.

HIS Excellency the Governor in Executive Council acting under the provisions of Section 282 of the Local Government Act, 1960-1977, and under and subject to the Public Works Act, 1902-1974, hereby declares the land described in the Schedule below and situate within the district of the Town of Albany, has been set apart taken or resumed and vested in the municipality of the Town of Albany, for the purpose of carrying out a work or undertaking, namely, Drainage, which the said municipality is authorised by law to carry out.

A plan and a more particular description of the land may be inspected at the Public Works Department, Havelock Street, West Perth, and at the Office of the Town of Albany, at any time between 8.30 a.m. and 4 p.m. Monday to Friday inclusive.

SCHEDULE

No. on Plan P.W.D., W.A. No. 50404	Registered Proprietor	Description of Land	Area
	Charles James Rawlings	Portion of each of Albany Suburban Lots B8, B9 and 399 and being the land coloured blue and yellow on Plan 5724 being all the land remaining in Certificate of Title Volume 1041 Folio 785 and as is more particularly delineated and coloured green on Plan P.W.D., W.A., 50404	916 m ²

Dated this 21st day of February, 1979.

WALLACE KYLE,
Governor in Executive Council.

M.R.D. 41/273-10

Main Roads Act, 1930-1977; Public Works Act, 1902-1974

NOTICE OF INTENTION TO TAKE OR RESUME LAND

THE Minister for Works hereby gives notice, in accordance with the provisions of Section 17(2) of the Public Works Act, 1902-1974, that it is intended to take or resume under Section 17(1) of that Act, the pieces or parcels of land described in the Schedule hereto, and being all in the South Perth District, for the purpose of the following public works, namely, Kwinana Freeway—Control of Access, and that the said pieces or parcels of land are marked off on Plan M.R.D., W.A., 7825-80, which may be inspected at the Office of the Commissioner of Main Roads, Waterloo Crescent, East Perth.

SCHEDULE

No.	Owner or Reputed Owner	Occupier or Reputed Occupier	Description	Area (approx.)
1.	City of South Perth	City of South Perth	Portion of Canning Location 37 being the Right of Way coloured brown and abutting Lots 64-68 inclusive on Plan 3486 and being part of the land in Certificate of Title Volume 1418, Folio 856	970 m ²

Dated this 27th day of February 1979.

W. J. ALLAN,
Secretary, Main Roads.

L. & S. 2997/78

Public Works Act, 1902; Local Government Act, 1960

NOTICE OF INTENTION TO TAKE OR RESUME LAND

THE Minister for Works hereby gives notice, in accordance with the provisions of section 17 (2) of the Public Works Act, 1902, that it is intended to compulsorily acquire on behalf of the City of Gosnells, under section 17 (1) of that Act, the several pieces or parcels of land described in the Schedule hereto for Road Purposes, and that the said pieces or parcels of land are marked off on Land Titles Office Plan 2566, copies of which may be inspected at the Office of the Minister for Lands, Perth, and at the office of the City of Gosnells.

SCHEDULE

No.	Owner or Reputed Owner	Occupier or Reputed Occupier	Description	Area
1.	Frank Dyjak, Ruby Dyjak	Frank Dyjak, Ruby Dyjak	Portion of Canning Location 16 being Lot 1152 on Plan 2566 and being the whole of the land comprised in Certificate of Title Volume 1314 Folio 48	1.335 5 ha

Dated this 23rd day of February, 1979.

F. W. BYFIELD,
Under Secretary for Lands.

L. & S. 4934/20

Public Works Act, 1902; Local Government Act, 1960

NOTICE OF INTENTION TO TAKE OR RESUME LAND

THE Minister for Works hereby gives notice, in accordance with the provisions of section 17 (2) of the Public Works Act, 1902, that it is intended to compulsorily acquire on behalf of the City of Fremantle, under section 17 (1) of that Act, the several pieces or parcels of land described in the Schedule hereto for Road Purposes, and that the said pieces or parcels of land are marked off on Original Plan 14275, copies of which may be inspected at the Office of the Minister for Lands, Perth, and at the office of the City of Fremantle.

SCHEDULE

No.	Owner or Reputed Owner	Description	Area
1.	David George Jones	Portion of Fremantle Suburban Lot S3 on Plan 245 and being part of the land comprised in Certificate of Title Volume 72 Folio 62—more particularly delineated and coloured dark brown on Original Plan 14275	50 m ²

Dated this 23rd day of February, 1979.

F. W. BYFIELD,
Under Secretary for Lands.

METROPOLITAN WATER SUPPLY, SEWERAGE, AND DRAINAGE BOARD.

Metropolitan Sewerage.

Notice of Intention.

M.W.B. 676220/78.

NOTICE is hereby given, pursuant to section 20 of the Metropolitan Water Supply, Sewerage, and Drainage Act, 1909-1978, of the intention of the Board to undertake the construction and provision of the following works, namely:—

City of Stirling.

Reticulation Area 3J Balcatta—Balcatta District.
Description and Locality of Proposed Works:

The construction of two hundred and thirty millimetre, and one hundred and fifty millimetre diameter reticulation pipe sewers together with manholes and all other apparatus connected therewith.

The above works and localities are shown on plan M.W.B. 15934 a copy of which is published herewith.

The Purpose for which the Proposed Works are to be Constructed and Provided:

For the disposal of waste water and to connect premises to the main sewer.

The Times and Place at which the Plan may be Inspected:

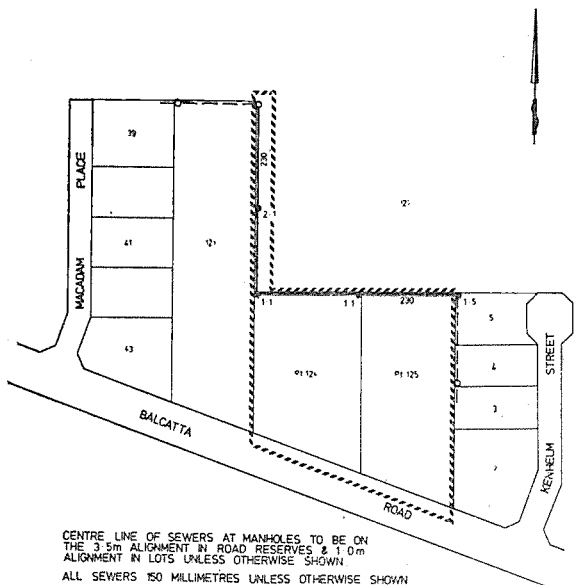
At the office of the Board, Dumas House, corner of Kings Park Road and Havelock Street, West Perth, for one month on and after the 2nd day of March, 1979, between the hours of 9.30 a.m. and 3.30 p.m.

L. COONAN,
Acting General Manager.

NOTE.

Sections 19, 21 and 22 of the Metropolitan Water Supply, Sewerage, and Drainage Act, 1909-1978, provide that any local authority or person interested may lodge a written objection with the Board against the construction or provision of the proposed works, within one month after the date of publication of the above notice.

After the period for receipt of objections has expired, and the objections, if any, have been met by amendment of the proposal or are, in the general public interest, not sufficient to cause the proposals to be amended, the Governor may make an order, a notice of which is published in the *Government Gazette*, authorising the Board to carry out the construction or provision of the proposed works.



CENTRE LINE OF SEWERS AT MANHOLES TO BE ON THE 3.5m ALIGNMENT IN ROAD RESERVES & 1.0m ALIGNMENT IN LOTS UNLESS OTHERWISE SHOWN.
ALL SEWERS 150 MILLIMETRES UNLESS OTHERWISE SHOWN.
PROPOSED SEWERS SHOWN THUS ————
PROPOSED MANHOLES & DEPTHS (IN METRES) SHOWN THUS — 2.1 —
AREA TO BE SERVED BORDERED THUS ————
EXISTING SEWERS & MANHOLES SHOWN THUS —○—

METROPOLITAN WATER SUPPLY, SEWERAGE, AND DRAINAGE BOARD.

Metropolitan Sewerage.

Notice of Intention.

M.W.B. 682157/74.

NOTICE is hereby given, pursuant to section 20 of the Metropolitan Water Supply, Sewerage, and Drainage Act, 1909-1978, of the intention of the Board to undertake the construction and provision of the following works, namely:—

Shire of Swan.

Reticulation Area 20A Midland—Midland District.
Description and Locality of Proposed Works:

The construction of one hundred and fifty millimetre, and one hundred millimetre diameter reticulation pipe sewers together with manholes and all other apparatus connected therewith.

The above works and localities are shown on plan M.W.B. 15862, a copy of which is published herewith.

The Purpose for which the Proposed Works are to be Constructed and Provided:

For the disposal of wastewater and to connect premises to the main sewer.

The Times and Place at which the Plan may be Inspected:

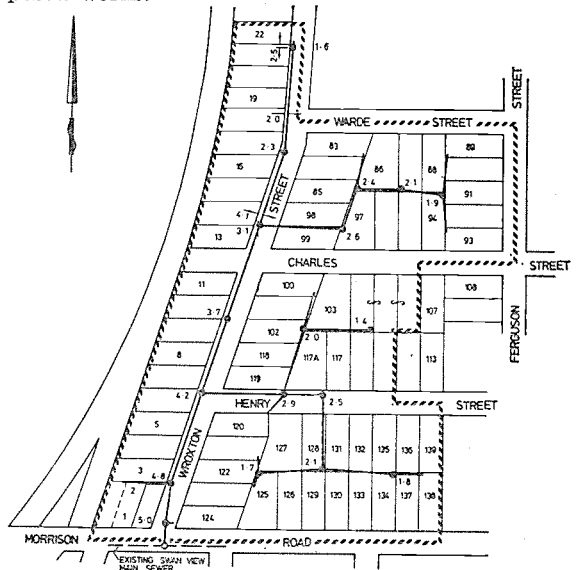
At the office of the Board, Dumas House, corner of Kings Park Road and Havelock Street, West Perth, for one month on and after the 2nd day of March, 1979, between the hours of 9.30 a.m. and 3.30 p.m.

L. COONAN,
Acting General Manager.

NOTE.

Sections 19, 21 and 22 of the Metropolitan Water Supply, Sewerage, and Drainage Act, 1909-1978, provide that any local authority or person interested may lodge a written objection with the Board against the construction or provision of the proposed works, within one month after the date of publication of the above notice.

After the period for receipt of objections has expired, and the objections, if any, have been met by amendment of the proposal or are, in the general public interest, not sufficient to cause the proposals to be amended, the Governor may make an order, a notice of which is published in the *Government Gazette*, authorizing the Board to carry out the construction or provision of the proposed works.



CENTRE LINE OF SEWERS AT MANHOLES TO BE ON THE 3.5m ALIGNMENT IN ROAD RESERVES & 1.0m ALIGNMENT IN LOTS UNLESS OTHERWISE SHOWN.
ALL SEWERS 150 MILLIMETRES UNLESS OTHERWISE SHOWN.
PROPOSED SEWERS SHOWN THUS ————
PROPOSED MANHOLES & DEPTHS (IN METRES) SHOWN THUS — 2.5 —
AREA TO BE SERVED BORDERED THUS ————
EXISTING SEWERS & MANHOLES SHOWN THUS —○—

METROPOLITAN WATER SUPPLY, SEWERAGE, AND DRAINAGE BOARD.

Metropolitan Sewerage.

Notice of Intention.

M.W.B. 679996/78.

NOTICE is hereby given, pursuant to section 20 of the Metropolitan Water Supply, Sewerage, and Drainage Act, 1909-1978, of intention of the Board to undertake the construction and provision of the following works, namely:—

Town of Canning.

Sewerage Reticulation Area 5C Kewdale and Kewdale Main Sewer Second Section.

Description and Locality of Proposed Works:

Within the Town of Canning and within the localities of Queens Park and Welshpool.

The construction of

- (a) A seven hundred and fifty, a six hundred and a three hundred and seventy five millimetre nominal diameter plastilined reinforced concrete main sewer together with manholes and all other apparatus connected therewith.
- (b) Two hundred and thirty millimetre nominal diameter reticulation pipe sewers together with manholes and all other apparatus connected therewith.

The above works and localities are shown on Plan M.W.B. 15949, a copy of which is published herewith.

The Purpose for which the Proposed Works are to be Constructed and Provided:

For the disposal of wastewater and to connect premises to the main sewer.

The Times when and Place at which the Plan may be Inspected:

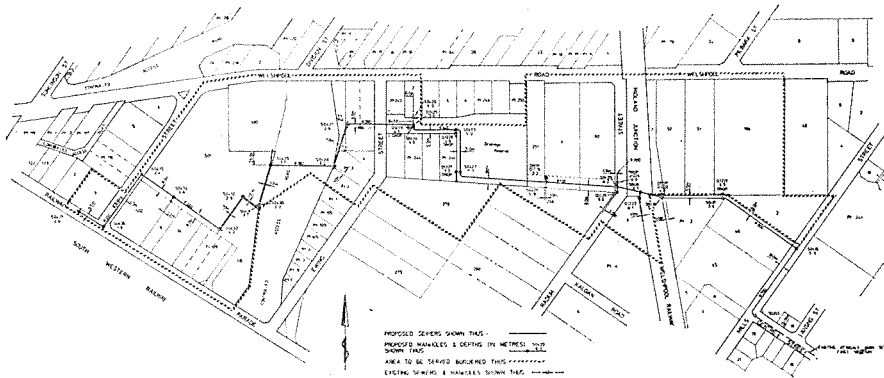
At the office of the Board, Dumas House, corner of Kings Park Road and Havelock Street, West Perth, for one month on and after the 2nd day of March, 1979, between the hours of 9.30 a.m. and 3.30 p.m.

L. COONAN,
Acting General Manager.

NOTE.

Sections 19, 21 and 22 of the Metropolitan Water Supply, Sewerage, and Drainage Act, 1909-1978, provide that any local authority or person interested may lodge a written objection with the Board against the construction or provision of the proposed works, within one month after the date of publication of the above notice.

After the period for receipt of objections has expired, and the objections, if any, have been met by amendment of the proposal or are, in the general public interest, not sufficient to cause the proposals to be amended, the Governor may make an order, a notice of which is published in the *Government Gazette*, authorising the Board to carry out the construction or provision of the proposed works.



METROPOLITAN WATER SUPPLY, SEWERAGE, AND DRAINAGE BOARD.

Metropolitan Sewerage.

Notice of Intention.

M.W.B. 674052/69.

NOTICE is hereby given, pursuant to section 20 of the Metropolitan Water Supply, Sewerage, and Drainage Act, 1909-1978, of the intention of the Board to undertake the construction and provision of the following works, namely:—

Shire of Bassendean.

Bassendean Area 6A Bassendean—Bassendean District.

Description and Locality of Proposed Works:

The construction of two hundred and thirty millimetre, one hundred and fifty millimetre and one hundred millimetre diameter reticulation pipe sewers together with manholes and all other apparatus connected therewith.

The above works and localities are shown on plan M.W.B. 15938, a copy of which is published herewith.

The Purpose for which the Proposed Works are to be Constructed and Provided:

For the disposal of waste water and to connect premises to the main sewer.

The Times and Place at which the Plan may be Inspected:

At the office of the Board, corner of Kings Park Road and Havelock Street, West Perth, for one month on and after the 2nd day of March, 1979, between the hours of 9.30 a.m. and 3.30 p.m.

L. COONAN,
Acting General Manager.

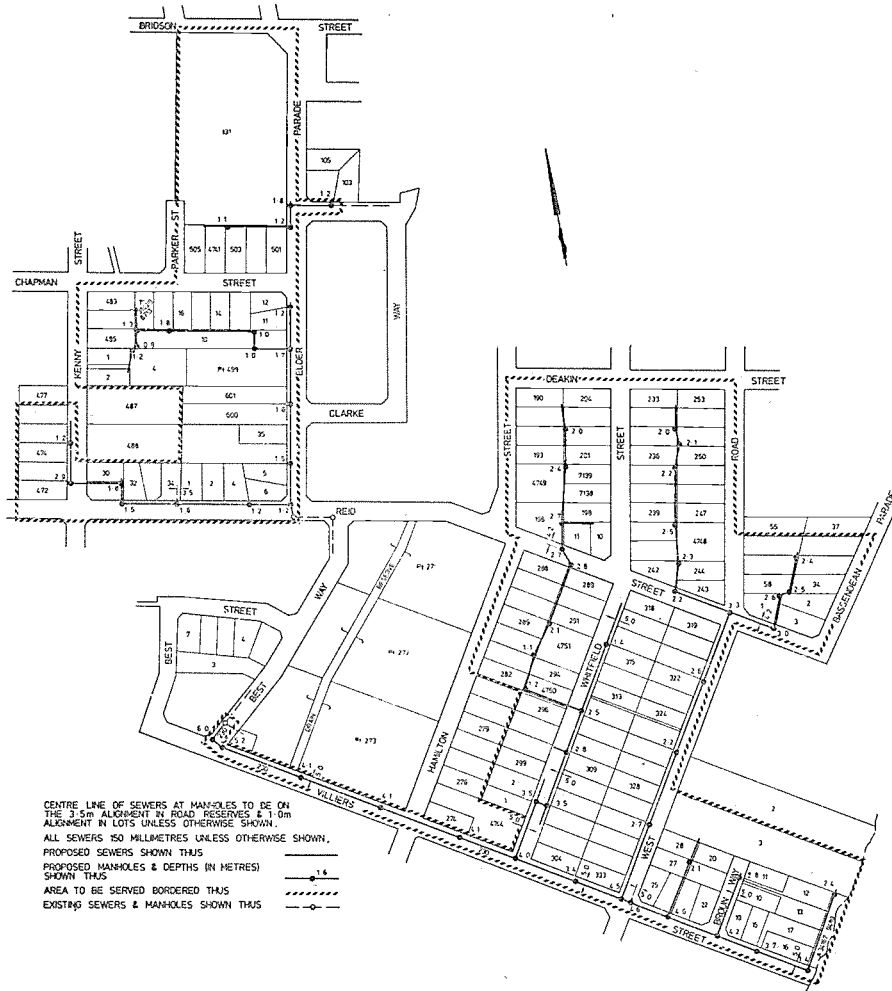
NOTE.

Sections 19, 21 and 22 of the Metropolitan Water Supply, Sewerage, and Drainage Act, 1909-1978, provide that any local authority or person interested may lodge a written objection with the Board against the construction or provision of the proposed works, within one month after the date of publication of the above notice.

After the period for receipt of objections has expired, and the objections, if any, have been met by amendment of the proposal or are, in the

general public interest, not sufficient to cause the proposals to be amended, the Governor may make an order, a notice of which is published in the

Government Gazette, authorizing the Board to carry out the construction or provision of the proposed works.



ERRATUM.

METROPOLITAN WATER SUPPLY, SEWERAGE, AND DRAINAGE ACT, 1909-1978.

THE Metropolitan Water Supply, Sewerage, and Drainage Board By-laws, relating to the issue of certain Bearer Debentures and Inscribed Stock pursuant to S.128 of the Act.

In the *Government Gazette* No. 9 of 1979, wherein the abovenamed by-laws are published, the words "the Register of Stock" which appear in line 47, page 379 are to read as "the Registrar of Stock".

Dated the 26th February, 1979.

L. P. COONAN,
Acting General Manager
Metropolitan Water Supply,
Sewerage, and Drainage Board.

SHIRE OF RAVENSTHORPE.

STATEMENT OF RECEIPTS AND PAYMENTS FOR
THE YEAR ENDED 30th JUNE, 1978.

Receipts.		\$
Rates	163 320.47	
Payment in lieu of rates	149.50	
Licences	210.20	
Government Grants and Recoups	202 538.47	
Income from Property	16 217.40	
Sanitation	6 075.66	
Cemetery	60.00	
Vermin	243.00	
Building Licences	547.20	
Loan Payments Recouped	29 288.40	
Transfer from Reserve Funds	66.40	
Various	8 105.21	
	<u>\$426 821.91</u>	

Payments.		\$	\$
Administration	74 223.56		
Less transfer to Public Works Overheads	10 664.17		
		63 559.39	
Debt Service		118 724.14	
Public Works and Services:			
Roads and Streets			
Construction	94 401.78		
Maintenance	55 291.43		
Street Trees	1 542.49		
Street Lighting	1 050.92		
Recreation—Gardens and Reserves	3 797.19		
Buildings	21 128.44		
Various	3 408.51		
Library	3 470.22		
		184 090.98	
Health Services		21 696.45	
Vermin Services		150.00	
Bush Fire Control		3 030.99	
Road Signs and Guide Posts		1 021.20	
Building Control		18 552.08	
Cemeteries		35.73	
Public Works Overheads	32 601.56		
Operation Costs	114 742.25		
Materials	2 349.40		
		149 693.21	
Less Allocated to Works and Services	149 693.21		
			5 834.06
Purchase of Plant			6 292.91
Donations and Grants			1 456.50
All Other Expenditure			
			<u>\$424 444.43</u>

SUMMARY.

	\$
Balance as at 1st July, 1977	Cr. 10 399.04
Add Receipts	426 821.91
	<u>437 220.95</u>
Less Payments	424 444.43
	<u>Cr. \$12 776.52</u>

BALANCE SHEET AS AT 30th JUNE, 1978.

Assets.		\$
Current Assets	25 289.05	
Non-Current Assets	34 662.60	
Deferred Assets	158 340.02	
Fixed Assets	711 224.84	
Electricity Undertaking Investment	70 824.57	
Total Assets	<u>\$1 000 341.08</u>	
Liabilities.		\$
Current Liabilities	5 950.80	
Non-Current Liabilities	3 638.23	
Deferred Liabilities	891 418.90	
	<u>\$901 007.93</u>	

SUMMARY.

	\$
Total Assets	1 000 341.08
Total Liabilities	901 007.93
Municipal Accumulation Account (Surplus)	<u>\$99 333.15</u>

We certify that the figures and particulars contained in these statements are correct.

J. S. LAWRENCE,
President.

K. C. WILLIAMS,
Shire Clerk.

I have examined the books and accounts of the Shire of Ravensthorpe for the year ended 30th June, 1978 and I certify that the annual statements shown above correspond with the books of account, vouchers and documents submitted for audit and in my opinion are correct, subject to my report.

E. B. PEGG,
Government Inspector of Municipalities.

SHIRE OF TOODYAY.

STATEMENT OF RECEIPTS AND PAYMENTS FOR THE
YEAR ENDED 30th JUNE, 1978.

Receipts.		\$
Rates	94 928.47	
Licences	65 117.96	
Government Grants	92 767.02	
Statutory Grants	55 996.00	
Income from Property	30 878.45	
Health and Sanitation	14 135.45	
Water Supply		
Fines and Penalties	293.80	
Cemetery Receipts	537.00	
Vermin	32.40	
All other Revenue	127 508.81	
	<u>\$482 195.36</u>	

Payments.		\$
Administration:		
Staff Section	39 200.12	
Members Section	2 493.10	
Debt Service	47 192.98	
Works and Service	178 444.95	
Parks, Gardens and Recreation Grounds	10 638.66	
Buildings Construction and Maintenance	40 699.54	
Town Planning	17 722.70	
Water Supply	974.77	
Health and Sanitation	19 981.30	
Vermin	18.00	
Traffic	1 673.85	
Bushfire Control	2 003.86	
Cemetery	1 322.93	
Purchase of Plant	41 709.73	
Public Works O'Heads Over Allocated	Nil	
Plant Operation Costs over Allocated	1 244.83	
Materials purchased Not Allocated	— 54.67	
Statutory grants payments	57 416.78	
Donations and grants	1 666.68	
All Other Works and Services	16 354.50	
All Other Expenditure	5 184.25	
Refunds—Net	1 864.08	
	<u>\$487 752.94</u>	

SUMMARY.

	\$
Credit Balance 1/7/77	12 729.12
Receipts as Statement	482 195.36
	<u>494 924.48</u>
Payments as Statement	487 752.94
Credit Balance 30/6/78	<u>\$7 171.54</u>

BALANCE SHEET AS AT 30th JUNE, 1978.

Assets.		\$
Current Assets	19 391.42	
Non-Current Assets	7 451.75	
Deferred Assets	22 877.15	
Fixed Assets	545 780.95	
	<u>\$595 501.27</u>	
Liabilities.		\$
Current Liabilities	14 785.56	
Non-Current Liabilities	3 032.50	
Reserve Fund	4 305.25	
Deferred Liabilities	256 802.44	
	<u>\$278 925.75</u>	

SUMMARY.

	\$
Total Assets	595 501.27
Total Liabilities	278 925.75
Municipal Accumulation Account Surplus	<u>\$316 575.52</u>

We hereby certify that the figures and particulars above are correct.

I. V. MURRAY,
President.

B. F. HARRIS,
Shire Clerk.

I have examined the books and accounts for the Shire of Toodyay for the year ended 30th June, 1978, and certify that the Annual Statement mentioned above correspond with the books of account, vouchers and documents submitted for Audit and in my opinion are correct subject to my report.

C. CORICA,
Inspector of Municipalities.

LOCAL GOVERNMENT ACT, 1960-1978.

Shire of Greenough.

BY authority of a resolution of Council on 26th January, 1979, Robert White, has been appointed a Beach Inspector under the provisions of Shire By-laws relating to Safety, Decency, Convenience and Comfort of persons in respect of Bathing, (No. 14).

R. G. BONE,
Shire Clerk.

DOG ACT, 1976.

Shire of East Pilbara.

NOTICE is hereby given that Mr. Wesley James Gard has been appointed an Authorised officer to exercise power conferred by the Dog Act.

The appointment of Brian Culhane has been cancelled.

A. J. McCAGH,
Shire Clerk.

(This notice supersedes the one published in *Government Gazette* (No. 11) dated 23rd February, 1979.)

LOCAL GOVERNMENT ACT, 1960-1978.

Shire of Quairading.

Honorary Litter Inspector.

IT is hereby notified for public information that Eric Shenton has been appointed an Honorary Litter Inspector, pursuant to section 665A of the Local Government Act, 1960-1978.

T. L. WHITE,
Shire Clerk.

LOCAL GOVERNMENT ACT, 1960-1978.

Shire of Albany.

Notice of Intention to Construct a Private Street. IT is hereby notified for public information in accordance with section 296 of the Local Government Act, 1960-1978, that the Albany Shire Council intends to form, level, pave and drain a private street being Edinburgh Road (formerly known as Torbay Road), at the expense of the owners of rateable property abutting the said private street.

Any person wishing to make representation to Council should do so in writing addressed to the undersigned within fourteen days from the date of publication of this notice.

F. P. JAGO,
Shire Clerk.

P.O. Box 809, Albany 6330.

DOG ACT, 1976.

Shire of Quairading.

IT is hereby notified for public information that the following persons are appointed Authorised Officers under the Dog Act, 1976, as from 9th February, 1976.

James Harold Priestman.
Blair Sinclair Moody.
Trevor Lionel White.
Allan Edwin Fisher.

By Order of the Council,

T. L. WHITE,
Shire Clerk.

SHIRE OF BRIDGETOWN-GREENBUSHES.

Fire Control Officer.

MR. STANLEY BOLTON is appointed a Fire Control Officer for the period 12th February, 1979 to 11th March, 1979.

Dated the 22nd February, 1979.

ERIC MOLYNEUX,
Shire Clerk and Manager.

SHIRE OF IRWIN.

IT is hereby notified for general information that Mr. H. S. Adamski has been appointed Acting Shire Clerk for this Council for the period 8th March, 1979, until the 20th June, 1979.

N. C. SUMMERS,
President.

LOCAL GOVERNMENT ACT, 1960-1978.

City of Melville.

Notice of Intention to Borrow.

Proposed Loan (No. 244) of \$60 000.

PURSUANT to section 610 of the Local Government Act, 1960-1978, the City of Melville hereby gives notice, of its intention to borrow money by the sale of debentures on the following terms and for the following purpose: \$60 000 (Sixty thousand dollars) for Footpath Construction for a period of 15 years, repayable at the Commercial Bank of Australia by thirty (30) equal half yearly repayments of principal and interest.

Plans, specifications and estimate of costs as required by section 609 of the Act are open for inspection at the Office of the Council, Almondbury Road, Ardross during office hours 9.00 a.m. to 4.00 p.m.) Monday to Friday for thirty five days after publication of this notice.

Dated the 28th day of February, 1979.

J. F. HOWSON,
Mayor.

RALPH H. FARDON,
Town Clerk.

DOG ACT, 1976.

Shire of Cue.

IT is hereby notified for public information that Ian William Hamilton has been appointed an authorised officer under the provisions of the Dog Act, 1976, from 21st February, 1979.

The appointment of Mr. J. E. Cooper is hereby cancelled.

G. W. FOSTER,
Shire Clerk.

ERRATUM.

LOCAL GOVERNMENT ACT, 1960-1978.

IN *Government Gazette* (No. 9) dated Friday, 9th February, 1979, an error appeared under the above heading on page 393. In the third column of the Schedule the words "Collie Burn Lot 52," should read "Collie Burn Lot 51,".

LOCAL GOVERNMENT ACT, 1960-1978.

Town of Albany.

Notice of Intention to Borrow.

Proposed Loan (No. 190) of \$47 500.

IN accordance with section 610 of the above Act the Council of the Town of Albany gives notice that it proposes to borrow the above amount by the sale of a single debenture, repayable over fifteen (15) years by equal half-yearly instalments of principal and interest, at the office of the Council, York Street, Albany. Purpose: Road construction and drainage \$37 500, upgrading footpaths Town streets \$10 000; total \$47 500.

A statement as required by section 609 of the Act is available for inspection at the office of the Council during normal office hours for a period of 35 days after first publication of this notice.

D. M. SIMPSON,
Mayor.

F. R. BRAND,
Town Clerk.

LOCAL GOVERNMENT ACT, 1960-1978.

Shire of Dalwallinu.

Notice of Intention to Borrow.

Proposed Loan (No. 97) of \$23 000.

PURSUANT to section 610 of the Local Government Act, 1960-1978, the Dalwallinu Shire Council hereby gives notice that it proposes to borrow money by the sale of debentures on the following terms and for the following purpose: \$23 000 for a term of fifteen years payable at the Rural and Industries Bank of W.A., Perth by thirty equal half yearly instalments of principal and interest. Purpose: To finance the purchase of additional Power Station Plant and Upgrading the Distribution System in Kalannie.

Plans, specifications and estimates required by section 609 are open for inspection of ratepayers in the office of the Council during office hours for thirty-five days after publication of this notice.

Note: Repayment of this Loan will be made by the State Energy Commission of W.A.

Dated this 20th day of February, 1979.

D. E. STANLEY,
Shire President.

E. J. JOHANSEN,
Shire Clerk.

LOCAL GOVERNMENT ACT, 1960-1978.

Town of Bunbury.

Notice of Intention to Borrow.

Proposed Loan (No. 169) of \$26 000.

PURSUANT to section 610 of the Local Government Act, 1960-1978, the Town of Bunbury hereby gives notice that it proposes to borrow by the sale of a debenture or debentures on the following terms and for the following purpose. Twenty six thousand dollars (\$26 000) for 15 years, repayable at the office of the Commonwealth Bank, Stephen Street, Bunbury by thirty half yearly repayments of principal and interest. Purpose: Amenities at Hay Park for the Netball Association.

Plans, specifications and estimates required by section 609 are open for inspection by ratepayers at the office of the Council, 4 Stephen Street, Bunbury during business hours for 35 days after the publication of this notice.

P. J. USHER,
Mayor.

W. J. CARMODY,
Town Clerk.

LOCAL GOVERNMENT ACT, 1960-1978.

Shire of Dalwallinu.

Notice of Intention to Borrow.

Proposed Loan (No. 101) of \$50 000.

PURSUANT to section 610 of the Local Government Act, 1960-1978, the Dalwallinu Shire Council hereby gives notice that it proposes to borrow money by the sale of debentures on the following terms and for the following purpose: \$50 000 for a term of five years, payable at the Rural & Industries Bank of W.A., Perth, by ten equal half yearly instalments of principal and interest. Purpose: Purchase of Road Making Plant.

Statements showing the proposed expenditure of the money to be borrowed, required by section 609 are open for inspection of ratepayers in the office of the Council, during office hours, for thirty-five days after publication of this notice.

Dated the 21st day of February, 1979.

D. E. STANLEY,
Shire President.

E. J. JOHANSEN,
Shire Clerk.

LOCAL GOVERNMENT ACT, 1960-1978.

Shire of Greenough.

Notice of Intention to Borrow.

Proposed Loan (No. 24) of \$70 000.

PURSUANT to section 610 of the Local Government Act, 1960-1978, the Greenough Shire Council hereby gives notice that it proposes to borrow money, by the sale of a debenture or debentures, on the following terms for the following purpose: Loan (No. 24) of \$70 000 for a period of fifteen (15) years repayable at Perth Building Society, William Street, Perth, by thirty (30) equal half-yearly instalments of principal and interest. Purpose: Construction of new airport terminal building at Geraldton Aerodrome on a 50 : 50 sharing basis with the Department of Transport.

Note: Council's share of the building costs will be recovered from landing fees, and, therefore, the terminal will not be a charge on ratepayers.

Plans, specifications, estimates and statements required by section 609 of the Act are open for inspection at the Council Office, Utakarra, during normal office hours for thirty-five (35) days after publication of this notice.

Dated this 26th day of February, 1979.

G. S. GARRATT,
President.

R. G. BONE,
Shire Clerk.

LOCAL GOVERNMENT ACT, 1960-1978.

Shire of Cue.

Notice of Intention to Borrow.

Proposed Loan (No. 19) of \$40 000.

PURSUANT to section 610 of the Local Government Act, 1960-1978, the Shire of Cue hereby gives notice that it proposes to borrow money by the sale of debentures on the following terms and for the following purposes: \$40 000 for fifteen years (15) repayable at the Office of the Council of Cue, by thirty equal half yearly instalments of principal and interest. Purpose—Construction Staff Housing.

Plans, specifications and estimates of costs as required by section 609 of the Act are open for inspection at the Office of the Council at Cue during office hours for 35 days after publication of this notice.

Dated this 21st day of February, 1979.

J. M. PRICE,
President.

G. W. FOSTER,
Shire Clerk.

LOCAL GOVERNMENT ACT, 1960-1978.

Shire of Kulin.

Notification of Intention to Borrow.

Proposed Loan (No. 41) of \$167 000.

PURSUANT to section 610 of the Local Government Act, 1960-1978, the Kulin Shire Council hereby gives notice that it proposes to borrow money by the sale of a debenture or debentures on the following terms, for the following purpose: \$167 000 for a period of twenty-five (25) years at the ruling rate of interest, repayable by fifty (50) equal half-yearly repayments of principal and interest. Purpose: Part cost of the construction and furnishing of a Community Recreation Centre at Kulin.

Plans and specifications and estimates of costs as required by section 609 of the Act are open for inspection by ratepayers at the office of the Council for 35 days following publication of this notice.

Dated this 26th day of February, 1979.

J. S. WILSON,
President.

L. E. TRELOAR,
Shire Clerk.

LOCAL GOVERNMENT ACT, 1960-1978.

Shire of Mukinbudin.

Notice of Intention to Borrow.

Proposed Loan (No. 71) of \$25 000.

PURSUANT to section 610 of the Local Government Act, 1960-1978, the Municipality of the Shire of Mukinbudin hereby gives notice that it proposes to borrow money by the sale of debentures on the following terms and for the following purpose: \$25 000 for a period of fifteen (15) years repayable at the Bank of New South Wales in thirty (30) half yearly instalments of Principal and Interest. Purpose: Part cost erection of Caravan Park.

Plans, specifications and estimates required by section 609 are available for inspection at the Office of Council during usual office hours for a period of thirty-five (35) days after the publication of the notice.

Dated this 26th day of February, 1979.

J. MONDY,
President.

A. K. EARL,
Shire Clerk.

LOCAL GOVERNMENT ACT, 1960-1978.

Shire of Northampton.

Notice of Intention to Borrow.

Proposed Loan (No. 93) of \$4 000.

PURSUANT to section 610 of the Local Government Act, 1960-1978, the Northampton Shire Council hereby gives notice that it proposes to borrow money by the sale of a debenture on the following terms for the following purpose. Loan No. 93 of \$4 000 for a period of five years repayable to the National Bank Savings Bank Ltd. Northampton by ten (10) equal half yearly instalments of principal and interest. Purpose: Part cost of resurfacing Tennis Courts at Kalbarri.

Plans, Specifications, estimates and statements as required by section 609 of the Local Government Act, 1960-1978, are open for inspection at the Council office during normal office hours for thirty-five (35) days after publication of this notice.

Dated this 19th day of February, 1979.

E. E. TEAKLE,
President.

H. J. FRASER,
Shire Clerk.

LOCAL GOVERNMENT ACT, 1960-1978.

City of Fremantle.

Sale of Land.

Department of Local Government,
Perth, 21st February, 1979.

L.G. F-4-6.

IT is hereby notified for public information that His Excellency the Governor has consented under the provisions of section 266 of the Local Government Act, 1960-1978, to the sale by the Fremantle City Council of portion of Fremantle Suburban Lot 156 being portion of the land contained in Certificate of Title Volume 1065, Folio 94, to the Crown by private treaty.

R. C. PAUST,
Secretary for Local Government.

LOCAL GOVERNMENT ACT, 1960-1978.

City of Stirling.

Sale of Land.

Department of Local Government,
Perth, 21st February, 1979.

LG. ST-4-6E.

IT is hereby notified for public information that His Excellency the Governor has consented under the provisions of section 266 of the Local Government Act, 1960-1978, to the sale by the Stirling City Council of portion of Swan Location Z and being (firstly) Part of Lot 1 on Diagram 2310; (secondly) Part of each of Lot 18 and the portion coloured brown and marked right-of-way on Plan 2651; and (thirdly) Lot 22 on Diagram 12391 being part of the land comprised in Certificate of Title Volume 1253, Folio 49, and directed that the Council may sell the land to the Trustees of Perth College by private treaty.

R. C. PAUST,
Secretary for Local Government.

LOCAL GOVERNMENT ACT, 1960-1978.

Shire of Mount Marshall.

Sale of Land.

Department of Local Government,
Perth, 21st February, 1979.

L.G. MM-4-6.

IT is hereby notified for public information that His Excellency the Governor has consented under the provisions of section 266 of the Local Government Act, 1960-1978, to the sale by the Mount Marshall Shire Council of Bencubbin Lot 58 being the whole of the land contained in Certificate of Title Volume 1013, Folio 18, and Bencubbin Lot 59 being the whole of the land contained in Certificate of Title Volume 1245, Folio 237, to J. N. and L. J. Edwards by private treaty.

R. C. PAUST,
Secretary for Local Government.

LOCAL GOVERNMENT ACT, 1960-1978.

Town of Kwinana.

Lease of Land.

Department of Local Government,
Perth, 21st February, 1979.

L.G. KW-4-4A.

IT is hereby notified for public information that His Excellency the Governor has directed under the provisions of section 267(3) of the Local Government Act, 1960-1978, that the Kwinana Town Council may lease portion of Reserve 24784 to the Sporting Shooters Association (WA) Inc. for a period of 21 years without calling public tender.

R. C. PAUST,
Secretary for Local Government.

LOCAL GOVERNMENT ACT, 1960-1978.

Shire of Albany.

Lease of Land.

Department of Local Government,
Perth, 21st February, 1979.

L.G. AY-4-4A.

IT is hereby notified for public information that His Excellency the Governor has directed under the provisions of section 267(3) of the Local Government Act, 1960-1978, that the Albany Shire Council may lease portion of Reserve 1036 to G. Flett and S. Farley being Trustees of the Little Grove Chalet Association for a period of 15 years without calling public tender.

R. C. PAUST,
Secretary for Local Government.

LOCAL GOVERNMENT ACT, 1960-1978.

Shire of Augusta-Margaret River.

Lease of Land.

Department of Local Government,
Perth, 21st February, 1979.

L.G. AM-4-4.

IT is hereby notified for public information that His Excellency the Governor has approved under the provisions of section 267 of the Local Government Act, 1960-1978, of the lease by the Augusta-Margaret River Shire Council of Lot 4 on Plan 4967 being the land contained in Certificate of Title Volume 1414, Folio 417, to Willyabrup Holdings Pty. Ltd. for a period of ten years and directed that the Council may so let the land without calling public tender.

R. C. PAUST,
Secretary for Local Government.

LOCAL GOVERNMENT ACT, 1960-1978.

Shire of Albany.

Lease of Land.

Department of Local Government,
Perth, 21st February, 1979.

L.G. AY-4-4B.

IT is hereby notified for public information that His Excellency the Governor has directed under the provisions of section 267(3) of the Local Government Act, 1960-1978, that the Albany Shire Council may lease portion of Reserve 35381 to the W.A. Pistol Association Inc. for a period of 15 years without calling public tender.

R. C. PAUST,
Secretary for Local Government.

LOCAL GOVERNMENT ACT, 1960-1978.

Shire of Cranbrook.

Lease of Land.

Department of Local Government,
Perth, 21st February, 1979.

L.G. CB-4-4A.

IT is hereby notified for public information that His Excellency the Governor has directed under the provisions of section 267(3) of the Local Government Act, 1960-1978, that the Cranbrook Shire Council may lease Reserve 21203 to the Cranbrook Golf Club (Inc.) for a period of 21 years without calling public tender.

R. C. PAUST,
Secretary for Local Government.

LOCAL GOVERNMENT ACT, 1960-1978.

Shire of Albany.

Lease of Land.

Department of Local Government,
Perth, 21st February, 1979.

L.G. AY-4-4C.

IT is hereby notified for public information that His Excellency the Governor has directed under the provisions of section 267(3) of the Local Government Act, 1960-1978, that the Albany Shire Council may lease portion of Reserve 1036 to the Princess Royal Sailing Club Inc. for a period of 14 years without calling public tender.

R. C. PAUST,
Secretary for Local Government.

LOCAL GOVERNMENT ACT, 1960-1978.

Shire of Esperance.

Lease of Land.

Department of Local Government,
Perth, 21st February, 1979.

L.G. ES-4-4A.

IT is hereby notified for public information that His Excellency the Governor has directed under the provisions of section 267(3) of the Local Government Act, 1960-1978, that the Esperance Shire Council may lease Reserve 35037 to the Esperance Motor Raceway (Inc.) for a period of 21 years without calling public tender.

R. C. PAUST,
Secretary for Local Government.

LOCAL GOVERNMENT ACT, 1960-1978.

Shire of Albany.

Lease of Land.

Department of Local Government,
Perth, 21st February, 1979.

L.G. AY-4-4D.

IT is hereby notified for public information that His Excellency the Governor has directed under the provisions of section 267(3) of the Local Government Act, 1960-1978, that the Albany Shire Council may lease portion of Reserve 35381 to the Albany Gun Club Inc. for a period of 15 years without calling public tender.

R. C. PAUST,
Secretary for Local Government.

LOCAL GOVERNMENT ACT, 1960-1978.

Shire of Kalamunda.

Lease of Land.

Department of Local Government,
Perth, 21st February, 1979.

L.G. KM-4-4B.

IT is hereby notified for public information that His Excellency the Governor has approved under the provisions of section 267(3) of the Local Government Act, 1960-1978, of the lease by the Kalamunda Shire Council of portion of Reserve 1557 to the Maida Vale Tennis Club Inc. for a period of 5 years and direct that the Council may so let the land without calling public tender.

R. C. PAUST,
Secretary for Local Government.

LOCAL GOVERNMENT ACT, 1960-1978.

Shire of Swan.

Lease of Land.

Department of Local Government,
Perth, 21st February, 1979.

L.G. SW-4-4A.

IT is hereby notified for public information that His Excellency the Governor has approved under the provisions of section 267 of the Local Government Act, 1960-1978, of the lease by the Swan Shire Council of all that piece of land being portion of each of Swan Locations 3005 and M1 and being Lot 186 on Plan 10741 and being the whole of the land comprised in Certificate of Title Volume 1443, Folio 575, to the Education Department for a period of five years and direct that the Council may so let the land without calling public tender.

R. C. PAUST,
Secretary for Local Government.

LOCAL GOVERNMENT ACT, 1960-1978.

Shire of Wanneroo.

Overdraft.

Department of Local Government,
Perth, 21st February, 1979.

L.G. WN-3-9.

IT is hereby notified for public information that His Excellency the Governor has approved under the provisions of section 600 of the Local Government Act, 1960-1978, of the Wanneroo Shire Council obtaining a further advance of up to \$450 000 from a bank by means of a special overdraft for works associated with the development of the Council's Town Planning Scheme No. 5, Gngangara Industrial Area.

R. C. PAUST,
Secretary for Local Government.

LOCAL GOVERNMENT ACT, 1960-1978.

City of Perth.

Rating Exemption.

Department of Local Government,
Perth, 21st February, 1979.

L.G. 228/73.

IT is hereby notified for public information that His Excellency the Governor, acting pursuant to the provisions of subsection (10) of section 532 of the Local Government Act, 1960-1978, has been pleased—

- (1) to cancel the declaration made on 6th June, 1973, in respect of Perth Suburban Lot 403;
- (2) to declare the land described as being Perth Suburban Lot 403 as contained in Certificate of Title Volume 614, Folio 154A, exempt from municipal rates.

R. C. PAUST,
Secretary for Local Government.

LOCAL GOVERNMENT ACT, 1960-1978.

Shire of Dalwallinu.

Loan.

Department of Local Government,
Perth, 21st February, 1979.

L.G. DL-3-8F.

IT is hereby notified for public information that His Excellency the Governor has approved of the State Energy Commission Contributory Scheme No. Moola 8349—West Wubin being declared a work and undertaking for which money may be borrowed under the provisions of Part XXVI of the Local Government Act, 1960-1978, by the Dalwallinu Shire Council.

R. C. PAUST,
Secretary for Local Government.

LOCAL GOVERNMENT ACT, 1960-1978.

Shire of Denmark.

Loan.

Department of Local Government,
Perth, 21st February, 1979.

L.G. DE-3-8.

IT is hereby notified for public information that His Excellency the Governor has approved of the construction of a waste water treatment works in Denmark being declared a work and undertaking for which money may be borrowed under the provisions of Part XXVI of the Local Government Act, 1960-1978, by the Denmark Shire Council.

R. C. PAUST,
Secretary for Local Government.

LOCAL GOVERNMENT ACT, 1960-1978.

Shire of Koorda.

Loan.

Department of Local Government,
Perth, 21st February, 1979.

L.G. KD-3-8.

IT is hereby notified for public information that His Excellency the Governor has approved of the construction of a house on Lot 272 Greenham Street, Koorda—

- (i) being declared a work and undertaking for which money may be borrowed under the provisions of Part XXVI of the Local Government Act, 1960-1978; and
- (ii) to be sold under contract of sale pursuant to section 514 of that Act to N. J. and M. M. Burton by the Koorda Shire Council.

R. C. PAUST,
Secretary for Local Government.

LOCAL GOVERNMENT ACT, 1960-1978.

Shire of Lake Grace.

Loan.

Department of Local Government,
Perth, 21st February, 1979.

L.G. LG-3-8A.

IT is hereby notified for public information that His Excellency the Governor has approved of the construction of staff housing for the Lake Grace Electricity Undertaking on behalf of the State Energy Commission being declared a work and undertaking for which money may be borrowed under the provisions of Part XXVI of the Local Government Act, 1960-1978, by the Lake Grace Shire Council.

R. C. PAUST,
Secretary for Local Government.

LOCAL GOVERNMENT ACT, 1960-1978.

Shire of Mundaring.

Loan.

Department of Local Government,
Perth, 21st February, 1979.

L.G. MG-3-8A.

IT is hereby notified for public information that His Excellency the Governor has approved of the construction of additions to the Mundaring St. John Ambulance Centre on Reserve 11099 being declared a work and undertaking for which money may be borrowed under the provisions of Part XXVI of the Local Government Act, 1960-1978, by the Mundaring Shire Council.

R. C. PAUST,
Secretary for Local Government.

LOCAL GOVERNMENT ACT, 1960-1978.

Shire of West Pilbara.

Loan.

Department of Local Government,
Perth, 21st February, 1979.

L.G. WP-3-8.

IT is hereby notified for public information that His Excellency the Governor has approved the construction of five chalet units on Reserve 35889 being declared a work and undertaking for which money may be borrowed under the provisions of Part XXVI of the Local Government Act, 1960-1978, by the West Pilbara Shire Council.

R. C. PAUST,
Secretary for Local Government.

LOCAL GOVERNMENT ACT, 1960-1978.

Municipal Election

Department of Local Government,
22nd February, 1979.

IT is hereby notified, for general information, in accordance with section 129 of the Local Government Act, 1960-1978, that the following gentleman has been elected a Member of the undermentioned Municipality to fill the vacancy shown in the particulars hereunder:—

Date of Election; Member Elected; Surname; Christian Name; Ward; Occupation; How vacancy occurred: (a) Effluxion of time; (b) Resignation; (c) Death; Name of Previous Member; Remarks.

Shire of West Pilbara.

17/2/79; Baker, Malcolm Ronald; Pannawonica; Training Officer; (a); Lowry, M. B.; Extraordinary.

R. C. PAUST,
Secretary for Local Government.

LOCAL GOVERNMENT ACT, 1960-1978.

Shire of Wyalkatchem.

Loan.

Department of Local Government,
Perth, 21st February, 1979.

L.G. WY-3-8.

IT is hereby notified for public information that His Excellency the Governor has approved of the construction of a Caravan Park on Reserve 35576 being declared a work and undertaking for which money may be borrowed under the provisions of Part XXVI of the Local Government Act, 1960-1978, by the Wyalkatchem Shire Council.

R. C. PAUST,
Secretary for Local Government.

CEMETERIES ACT, 1897-1978.

Geraldton Cemetery Board.

Department of Local Government,
Perth, 21st February, 1979.

L.G. 436/68A.

IT is hereby notified for public information that His Excellency the Governor, acting pursuant to the provisions of the Cemeteries Act, 1897-1978, has—

- (1) been pleased to appoint Charles Barnett Phillips, Clement Horatius Johnston, Bernard James Maddren, Keith Ernest Ellson, Arthur Thomas Perham, Frederick Albert Newman, Gordon Henry Lake, Joseph William Willoughby, Gerhardus Johannes Van Duuren, John Moore, as trustees of the Geraldton Public Cemetery; and

- (2) cancelled all previous appointments.

R. C. PAUST,
Secretary for Local Government.

LOCAL GOVERNMENT ACT, 1960-1978.

Local Government Department,
Perth, 21st February, 1979.

HIS Excellency the Governor in Executive Council, acting pursuant to the powers conferred by section 159 of the Local Government Act, 1960-1978, has been pleased to make the regulations set forth in the Schedule hereunder.

R. C. PAUST,
Secretary for Local Government.

Schedule.

REGULATIONS.

Principal regulations.

1. In these regulations the Local Government (Qualification of Municipal Officers) Regulations, 1961, published in the *Government Gazette* on the 15th May, 1961, reprinted pursuant to the Reprinting of Regulations Act, 1954 and published as so reprinted in the *Government Gazette* on the 5th April, 1971 and subsequently amended from time to time thereafter by notices so published, are referred to as the principal regulations.

Reg. 26A amended.

2. Subregulation (1) of regulation 26A of the principal regulations is amended by inserting after paragraph (a) the following paragraph—

- (aa) has a Graduate Diploma in Town and Regional Planning granted by the Western Australian Institute of Technology; or

LOCAL GOVERNMENT ACT, 1960-1978.

The Municipality of the Town of Canning.

By-laws Relating to the Care, Control and Management of Roads and Ways.

IN pursuance of the powers conferred upon it by the above-mentioned Act, the Council of the above-mentioned Municipality hereby records having resolved on the 28th day of November, 1977, to make and submit for confirmation by the Governor the following by-laws:—

1. The by-laws relating to the Control of Roads and Ways published in the *Government Gazette* on the 15th July, 1958, are hereby repealed.

2. In these by-laws unless the context otherwise requires the following terms shall have the meanings set against them hereunder:—

“Act” means the Local Government Act, 1960.

“Council” means the Council of the Municipality of the Town of Canning.

Expressions used in these by-laws have the meanings given to them by the Act.

3. No person shall without the approval of the Council:—

- (a) permit paper, sand or other materials used during the progress of works or during the loading or unloading of goods to be blown about upon any street, way, footpath or public place;
- (b) expose for sale or place or hang up any wares, article or thing upon or over any street, way, footpath or public place;
- (c) stand or walk in or upon any street, way, footpath or public place offering for sale any article or thing but this paragraph does not apply to a hawker exercising his calling in accordance with and in pursuance of a licence issued to him by the Council;
- (d) spit or expectorate on any portion of a paved street, way, footpath or public place;
- (e) shout, call aloud or make any noise in or upon any street, way, footpath or public place;
- (f) sound or make any noise by use of a motor cycle, gramophone, amplifier, wireless appliance, bell or other instrument or appliance in or upon any street, way, footpath or public place to the annoyance of occupiers of properties in the vicinity;
- (g) advertise through or throw or discharge any handbill or other printed matter in any street, way, footpath or public place;
- (h) damage, deface, remove or otherwise interfere with any signpost, direction plate, guidepost, notice shelter, shed, fence or any structure erected by the Council in or over any street, way, footpath or public place;
- (i) except in a receptacle provided for that purpose by the Council, deposit any rubbish, bottles, glass or litter in any street, way, footpath or public place;
- (j) throw, place or leave or cause to be thrown, placed or left, fruit or fruitskins or peel or other vegetable substances or edibles of any kind or any offensive, noxious or dangerous substances in any street, way, footpath or public place;
- (k) light a fire or burn rubbish or other material in a street, way, footpath or public place;
- (l) transport or carry on any street or way, any sand, ash, dust, sawdust, or any substances which gives off dust or fumes unless the vehicle or container in which the same is carried is sufficiently covered to prevent such substances or any part thereof or the dust or fumes from blowing from or escaping from such vehicle or container;
- (m) on any street or way drive a vehicle carrying a load unless the load is so arranged contained fastened or covered that the load or any part of it cannot fall or otherwise escape from the vehicle;
- (n) Except during the hours of daylight, park a caravan or allow it to be stationary on any street, way, footpath or public place;
- (o) race an animal in a street;
- (p) train a horse in a street.

4. No person shall without the authority or a licence issued by the Council:—

- (a) erect or maintain or permit to be erected or maintained any sign, signboard, awning, blind, hoarding or other advertisement in, on or over any street, way, footpath or public place;
- (b) set up, post, paint, stencil, place or affix any advertisement on hoardings in any street, way, footpath or public place.

5. No person shall without the written consent of the Council and subject to the conditions (if any) imposed thereby:—

- (a) provide, erect, install or use in or on any building, structure, or land abutting on any street, way, footpath or other public place any hoist or other thing for use above the level of such street or way;

- (b) use iron spikes, broken glass, barbed wire or other things which in the opinion of the Council are or are likely to be dangerous, on the walls, fences, gates or other parts of premises or on anything erected on property abutting a street, way, footpath or public place;
- (c) excavate or otherwise damage the surface of any street, way, footpath or other public place;
- (d) play any musical instrument or sing in any street, way, footpath or public place;
- (e) permit goods or merchandise including coal, charcoal, firewood, soil fertilisers and building material from remaining in a street, way, footpath or other public place for longer period than is necessary for delivering the goods or merchandise into the place of delivery;
- (f) fell a tree on or across a street way or footpath and prevent vehicles or persons having the free or unhindered use of the street, way, or footpath.

6. If any verandah or part of a building or structure protrudes into or above a street, way, footpath or other public place as to constitute in the opinion of the Council an obstruction of the street, way, footpath or public place or a danger to the users of the street, way, footpath or public place the Council may by notice in writing to the occupier or owner of the land from which such building, verandah or structure protrudes require such person to remove the part so protruding.

7. (1) In this by-law unless the context otherwise requires:—

“Corner land” means land which is bounded in part by a section of a street that is at or nearby the intersection of that street with another street;

“Fence or tree” means a fence, wall, tree or hedge or other like structure or thing.

(2) If on corner land there is standing a fence or tree that is in the opinion of the Council so situated as to constitute an obstruction or interference with the vision of other vehicles by persons driving vehicles approaching, entering or passing through the intersection, the Council may give notice in writing to the owner or occupier of that corner land calling upon him to alter, trim, take down or remove the fence or tree within the time specified in the notice, and the manner specified in the notice.

8. A person who fails to comply with a notice issued to him pursuant to By-law 6 or 7 hereof commits an offence.

9. If a person to whom notice has been given pursuant to By-law 6 or 7 hereof fails to comply with the requirements of the notice, the Council may by its employees or contractors carry out the requirements of the notice at the expense of the person to whom the notice was given and recover the amount of the expense from him in a Court of competent jurisdiction.

10. The Council may by its employees, agents or contractors take possession of and remove to a place appointed by the Council and without being liable in damages or otherwise dispose of anything deposited upon a street, way, footpath or other public place contrary to the provisions of these by-laws and reinstate the street, way, footpath or public place at the expense of the person or persons responsible for the deposit, excavation or injury to the street, way, footpath or other public place and recover from him or them in a Court of competent jurisdiction the expense incurred in the taking possession, removal or disposal of the thing deposited or in such reinstatement.

11. The Council may, by its employees, agents or contractors, remove any tree lying upon or any obstruction to any street, way, footpath, bridge, gutter, drain or culvert.

12. No person shall on any part of a street, without the consent of the Council, leave any vehicle or any part of a vehicle which is not capable of being driven away under its own power provided that it shall not be an offence under this by-law to leave for no longer than is reasonably necessary a motor vehicle which while in transit suffered a mechanical breakdown rendering it impossible or unsafe for it to be driven.

13. No person shall in any street, way, footpath or public place without the consent of Council:—

- (a) park a vehicle for a period exceeding twenty four hours, or
- (b) tether an animal for any period exceeding four hours, or
- (c) leave any vehicle or animal so as to obstruct any portion of the street, way, footpath or public place.

14. When a vehicle or animal obstructs any portion of a street, way, footpath or other public place, a member of the West Australian Police Force or the Town Clerk by the Council's employees, agents or contractors may seize such vehicle or animal and remove it:—

- (a) in the case of a vehicle to the Council Depot; and
- (b) in the case of an animal to a public pound.

15. A member of the Police Force, the Town Clerk, Patrol Officer or any other person duly authorised by the Council may use such force as is necessary to enter the vehicle for the purpose of removing it.

16. Where an animal has been placed in a public pound in accordance with these by-laws, it shall be dealt with in a manner authorised for animals lawfully impounded.

17. When a vehicle has been removed to the Council Depot in accordance with these by-laws the Town Clerk shall cause to be entered in a register to be kept by the Council details of the date and time of removal of the vehicle the place from which it was removed and a description of the vehicle.

18. The Town Clerk shall cause to be exhibited on the Notice Board of the Council at its offices a notification that the vehicle described in the notice has been seized, and removed to the Council Depot and shall, unless the vehicle be sooner recovered, keep that notification exhibited for a period of not less than seven days.

19. A person may recover a vehicle seized in pursuance of these by-laws by paying to the Council:—

(a) the cost incurred in removing the vehicle; and

(b) the sum of five dollars per day for each day or part of a day that the vehicle has remained in the Council Depot. ;

and upon payment of these costs and charges the Town Clerk, if satisfied that the person is the owner of the vehicle or is a person entitled to possession of the vehicle, shall permit him to remove it.

20. Where a vehicle seized and removed to the Council Depot in accordance with these by-laws has not been recovered by the owner or a person entitled thereto within one month from the day upon which it was seized, the Council may cause the vehicle to be offered for sale by public auction or by public tender and accept the best offer made; and where no offer has been made for the purchase of the vehicle the Council may dispose of it in such manner as it shall determine.

21. The costs of the removal, custody and disposal of a vehicle (less the proceeds of its sale, if any) may be recovered from the owner of the vehicle in a court of competent jurisdiction.

22. The proceeds of the sale of a vehicle under the provision of this by-law shall be applied by the Council:—

(a) firstly, in meeting the costs of the sale; and

(b) secondly, in meeting the cost of removal of the vehicle to the Council Depot, and the sum of five dollars for each day or part of a day that the vehicle remained in that place; and

(c) thirdly, in payment of the balance to the person who satisfies the Council that he was the owner of the vehicle at the time of its sale by the Council or where the identity of the owner is unknown the balance shall be placed in a trust fund and dealt with according to the provisions of section 526 of the Act.

23. No person shall remove a vehicle seized in pursuance of these by-laws from the Council Depot without the authority of the Town Clerk.

24. Every person who commits an offence against these by-laws is liable to a maximum penalty of two hundred dollars.

Dated the 28th day of November, 1977.

The Common Seal of Town of Canning was hereunto affixed by authority of resolution of Council in the presence of:—

[L.S.]

E. CLARKE,
Mayor.

N. I. DAWKINS,
Town Clerk.

Recommended:—

RAY YOUNG,
Acting Minister for Local Government.

Approved by His Excellency the Governor in Executive Council this 21st day of February, 1979.

J. E. A. PRITCHARD,
Acting Clerk of the Council.

LOCAL GOVERNMENT ACT, 1960-1978.

The Municipality of the Shire of Port Hedland.

By-laws Relating to the Management and Control of the
Gratwick Memorial Olympic Swimming Pool.

IN pursuance of the powers conferred upon it by the abovementioned Act and all other powers enabling it the Council of the Municipality of the Shire of Port Hedland hereby records having resolved on the 27th day of July, 1978, to make and submit for confirmation by the Governor the following By-law.

By-laws relating to the Management and Control of the Gratwick Memorial Olympic Swimming Pool published in the *Government Gazette* on the 6th day of February, 1969 and amended on the 24th day of December, 1976 are hereby amended as follows:

By-law 6 is amended by deleting all words and figures appearing between the words "Per Session" and "Per Season" and substituting the following in lieu thereof.

Per Session	\$
Adults (including spectators)	0.50c
Children (including spectators)	0.20c
Approved Education Department Swimming Classes	0.20c

Dated this 14th day of September, 1978.

The Common Seal of the Shire of Port Hedland
was hereunto affixed in the presence of:—

[L.S.]

P. H. LOCKYER,
President.

L. S. ROGERS,
Shire Clerk.

Recommended:—

RAY YOUNG,
Acting Minister for Local Government.

Approved by His Excellency the Governor in Executive Council this 21st
day of February, 1979.

J. E. A. PRITCHARD,
Acting Clerk of the Council.

FACTORIES AND SHOPS ACT, 1963-1978.

Order.

I, RAYMOND JAMES O'CONNOR, the Minister for the time being charged with the administration of the Factories and Shops Act, 1963-1978, acting pursuant to the provisions of section 7 of that Act do hereby declare that the provisions of the Factories and Shops Act, 1963-1978, except the provisions thereof relating to Industrial Awards and Agreements, do not apply—

- (a) (i) between the hours of 3.30 p.m. and 10.00 p.m. on Friday, April 6, 1979; and
 - (ii) between the hours of 11.00 a.m. and 10.00 p.m. on Saturday, April 7, 1979; and
 - (iii) between the hours of 10.00 a.m. and 6.00 p.m. on Sunday, April 8, 1979
- to that part of the Belmont Park Race-course upon which the Motorcycle Show will be held;
- (b) subject to the exemption granted by paragraph (a) of this Order to the condition that goods that are on stalls or that are exhibits forming part of that exhibition and are not goods prescribed to be exempted goods under the Shops (Exempted Goods) Regulations 1974 shall not be sold
 - (i) after 1.00 p.m. on April 7, 1979; and
 - (ii) on April 8, 1979.

R. J. O'CONNOR,
Minister for Labour and Industry.

Approved by His Excellency the Governor in Executive Council this 21st day of February, 1979.

J. E. A. PRITCHARD,
Acting Clerk of the Council.

FACTORIES AND SHOPS ACT, 1963-1978.

Order.

I, RAYMOND JAMES O'CONNOR, the Minister for the time being charged with the administration of the Factories and Shops Act, 1963-1978, acting pursuant to the provisions of section 7 of that Act do hereby declare that the provisions of the Factories and Shops Act, 1963-1978, except the provisions thereof relating to Industrial Awards and Agreements, do not apply—

- (a) (i) between the hours of 3.00 p.m. and 10.00 p.m. on 23rd, 24th and 25th May, 1979; and
 - (ii) between the hours of 12.00 noon and 10.00 p.m. on Saturday, 26th May, 1979; and
 - (iii) between the hours of 1.00 p.m. and 6.00 p.m. on Sunday, 27th May, 1979
- to that part of the Silver Jubilee Pavilion, Clarendon Showgrounds in which the Capricorn Traders Expo 1979 will be held;
- (b) subject to the exemption granted by paragraph (a) of this Order to the condition that goods that are on stalls or that are exhibits forming part of that exhibition and are not goods prescribed to be exempted goods under the Shops (Exempted Goods) Regulations 1974 shall not be sold
 - (i) after 1.00 p.m. on 26th May, 1979; and
 - (ii) on 27th May, 1979.

R. J. O'CONNOR,
Minister for Labour and Industry.

Approved by His Excellency the Governor in Executive Council this 21st day of February, 1979.

J. E. A. PRITCHARD,
Acting Clerk of the Council.

FACTORIES AND SHOPS ACT, 1963-1978.

Order.

I, RAYMOND JAMES O'CONNOR, the Minister for the time being charged with the administration of the Factories and Shops Act, 1963-1978, acting pursuant to the provisions of section 7 of that Act do hereby declare that the provisions of the Factories and Shops Act, 1963-1978, except the provisions thereof relating to Industrial Awards and Agreements, do not apply—

(i) between the hours of 2.00 p.m. and 10.00 p.m. on April 6, 7, 9, 10, 11 and 12, 1979; and

(ii) between the hours of 2.00 p.m. and 6.00 p.m. on Sunday, 8th April, 1979.

to that part of the Claremont Showground's complex upon which the 1979 Perth Anniversary Furniture Fair will be held.

R. J. O'CONNOR,
Minister for Labour and Industry.

Approved by His Excellency the Governor in Executive Council this 21st day of February, 1979.

J. E. A. PRITCHARD,
Acting Clerk of the Council.

FACTORIES AND SHOPS ACT, 1963-1978.

Order.

I, RAYMOND JAMES O'CONNOR, the Minister for the time being charged with the administration of the Factories and Shops Act, 1963-1978, acting pursuant to the provisions of section 7 of that Act do hereby declare that the provisions of the Factories and Shops Act, 1963-1978, except the provisions thereof relating to Industrial Awards and Agreements, do not apply—

(i) between the hours of 2.00 p.m. and 10.00 p.m. on the 23rd July to the 27th July, 1979 inclusive; and

(ii) between the hours of 10.00 a.m. and 10.00 p.m. on the 21st and 28th July, 1979; and

(iii) between the hours of 10.00 a.m. and 6.00 p.m. on the 22nd and 29th July, 1979

to that part of the Claremont Showground's complex upon which the Homemaker '79 Show will be held.

R. J. O'CONNOR,
Minister for Labour and Industry.

Approved by His Excellency the Governor in Executive Council this 21st day of February, 1979.

J. E. A. PRITCHARD,
Acting Clerk of the Council.

MOTOR VEHICLE DEALERS ACT, 1973-1976.

Notice.

(Section 34(5).)

I, RAYMOND JAMES O'CONNOR, Minister for Consumer Affairs, the Minister for the time being administering the Motor Vehicle Dealers Act, 1973-1976, pursuant to the provisions of section 34 (5) thereof hereby—

(a) exempt from the provisions of section 34 (1) of the Act the following vehicles—
Nissan President, Alfa Romeo Montreal GTV and Opel.

(b) revoke the exemption granted on 8th September, 1974 to Citroen vehicles (other than Series DS) from the provisions of section 34 (1) of the Act.

Dated this 15th day of February, 1979.

R. J. O'CONNOR,
Minister for Consumer Affairs.

WEIGHTS AND MEASURES ACT, 1915-1978.

Department of Labour and Industry,
Perth, 21st February, 1979.

HIS Excellency the Governor in Executive Council, acting under the provisions of the Weights and Measures Act, 1915-1978, has been pleased to make the regulations set forth in the Schedule hereunder.

H. A. JONES,
Under Secretary.

Schedule.

REGULATIONS.

Principal regulations.

1. In these regulations the Weights and Measures Regulations, 1927, published in the *Government Gazette* on the 3rd June, 1927 and amended from time to time thereafter by notices so published are referred to as the principal regulations.

Reg. 5 of Part XB amended.

2. Regulation 5 of Part XB of the principal regulations is amended by adding after subregulation (2) the following subregulation—

(2a) Notwithstanding anything in this Part but subject to subregulation (4) of this regulation, on and after the date specified in column one of Table 3 to this Part a person shall not, in any portion of the State specified in column two of that Table opposite and corresponding to that date, sell any article or offer, expose or advertise any article for sale except at a price per unit of measurement of a physical quantity expressed in terms of the metric system in accordance with subregulation (3) of this regulation.

MARKETING OF EGGS ACT, 1945-1977.

Department of Agriculture,
South Perth, 21st February, 1979.

HIS Excellency the Governor in Executive Council acting under the provisions of subsection (3a) of section 32E of the Marketing of Eggs Act, 1945-1977, and on the recommendation of the Western Australian Egg Marketing Board has been pleased to make the regulations set forth in the schedule below.

E. N. FITZPATRICK,
Director of Agriculture.

Schedule.

REGULATIONS.

1. In these regulations the Marketing of Eggs Regulations published in the *Government Gazette* on the 14th June, 1946, and amended from time to time thereafter by notices so published and reprinted as so amended pursuant to the Reprinting of Regulations Act, 1954 in the *Government Gazette* on the 5th September, 1963 and amended by a notice so published on the 15th October, 1964 are referred to as the principal regulations.

2. Subregulation (1) of regulation 34A of the principal regulations is amended by deleting the expression "21 915" in line two and substituting the expression "22 090".

EDUCATION ACT, 1928-1977.

Declaration of a Census of Children Attending Schools. (Pursuant to Section 31.)

THE Hon. Minister for Education has declared that a census of all children attending both Government and non-Government schools shall be conducted in the area defined below commencing on the 3rd day of March, 1979.

Residents in the stated area are bound to provide the information as required on the survey form.

D. MOSSENSON,
Director-General of Education.

Boundary of Census Area.

Edgewater: That area bounded on the east by Lake Joondalup, on the south by Mullaloo Drive, on the west by the alignment of the proposed Mitchell Freeway, and on the north by the northern boundary of the locality of Edgewater.

STATE TENDER BOARD OF WESTERN AUSTRALIA.

Tenders for Government Supplies

Date of Advertising	Schedule No.	Supplies Required	Date of Closing
1979			1979
Feb. 9	73A/1979	Electric Point Machines (7 only)—Westrail	Mar. 8
Feb. 9	90A/1979	Polishers & Vacuum Cleaners (Industrial and Domestic)—(1 Year Period)—Various Departments	Mar. 8
Feb. 16	96A/1979	Bore Screens (1 Year Period)—Mines Department	Mar. 8
Feb. 16	97A/1979	Firewood at Perth, Fremantle, Midland, Gosnells and Serpentine Dam (from date of acceptance to June 30, 1980)—Education Department	Mar. 8
Feb. 16	98A/1979	Mercury Vapour and Incandescent Light Fittings for District Court Building—P.W.D.	Mar. 8
Feb. 16	109A/1979	Elevating Scrapers (1 Off to 3 Off)—M.R.D.	Mar. 8
Feb. 23	112A/1979	Ball Point Pens for Government Stores Department—(1 Year Period)	Mar. 8
Feb. 2	69A/1979	Pumping Machinery for Soldiers Road, Roleystone Pumping Station—M.W.B.	Mar. 15
Feb. 9	88A/1979	Certain Classes of Motor Vehicles for Government Requirements (April 1, 1979 to March 30, 1980)	Mar. 15
Feb. 23	113A/1979	Ammunition (from date of acceptance to 30th June, 1980)—Agriculture Protection Board	Mar. 15
Mar. 2	123A/1979	VHF Radio Telephones (40 only) and Transmitter/Receivers (3 only)—West-rail	Mar. 15
Mar. 2	136A/1979	Gravel Basecourse (8 000 Cu.M) for Midland Goomalling Road—M.R.D.	Mar. 15
Mar. 2	140A/1979	Supply and Erection of a Three (3) Bedroom Residence for Wongan Hills Research Station—Agriculture Department	Mar. 15
Mar. 2	141A/1979	Supply and Erection of Transportable or On Site Single Man's Quarters for Wongan Hills Research Station (3 only)—Agriculture Department	Mar. 15
Feb. 9	91A/1979	Rotary Distributor (1 only) for Bunbury Waste-water Treatment Works—P.W.D.	Mar. 22
Mar. 2	102A/1979	Groceries to Government Institutions (1 Year Period)	Mar. 22
Mar. 2	122A/1979	Television Receivers (35 only) and Sound Projectors (30 only)—Education Department	Mar. 22
Mar. 2	124A/1979	Skid Mounted Transportable Kitchen/Freezer Mess Block (1 only)—M.R.D.	Mar. 22
Mar. 2	125A/1979	Skid Mounted Amenities Block (1 only)—M.R.D.	Mar. 22
Mar. 2	126A/1979	Computer Terminal Visual Display Units (1 Year Period)—Health Computing Service	Mar. 22
Mar. 2	135A/1979	Cast Iron or Ductile Iron Pipes (100 to 200 mm)—M.W.B.	Mar. 22
Mar. 2	139A/1979	Soaps, Soap Powders, etc. to Government Institutions	Mar. 22
Mar. 2	144A/1979	Tinned Fruits and Fruit Juices to Government Institutions (1 Year Period)	Mar. 22
Feb. 16	108A/1979	Installation and Testing of Data Processing Equipment—S.G.I.O.	Mar. 29
Mar. 2	142A/1979	4 MV X-Ray Medical Linear Accelerator (1 only) or Colbalt-60 Tele-Therapy Unit and Treatment Couch (1 only)—Sir Charles Gairdner Hospital	Apr. 12

STATE TENDER BOARD OF WESTERN AUSTRALIA—continued.

Tenders for Government Supplies—continued

Date of Advertising	Schedule No.	Supplies Required	Date of Closing
<i>Services Required</i>			
Feb. 16	104A/1979	Re-Alignment of No. 3 Barrier Fence—Emu Fence Line—A.P.B.	Mar. 8
Feb. 16	110A/1979	Transport of Fencing Materials—A.P.B.	Mar. 8
Feb. 23	111A/1979	Making and Trimming of Railway Officer's Uniforms and Overcoats 1979/80—Westrail	Mar. 15
Feb. 23	114A/1979	Making of Police Women's Uniforms—Police Department	Mar. 15

For Sale by Tender

Date of Advertising	Schedule No.	For Sale	Date of Closing
1979			
Feb. 16	95A/1979	Lincoln H6 Welder (PW 149) (Re-Called) at Karratha—P.W.D.	Mar. 8
Feb. 16	105A/1979	Yeoman Tritter Verge Mower (UQT 904) (Re-Called) at Kununurra—M.R.D.	Mar. 8
Feb. 23	115A/1979	Various Vehicles in Metro Area	Mar. 8
Feb. 23	117A/1979	Proline Boring Plant (MRD 457) at East Perth—M.R.D.	Mar. 8
Feb. 23	118A/1979	'Winget' 6TE/175 Concrete Mixer (MRD 503)—M.R.D.	Mar. 8
Feb. 23	120A/1979	'Granger' Tele-Transceiver at East Perth	Mar. 8
Feb. 16	93A/1979	1973 Toyota Landcruiser Tray Top Truck (UQD 569) at Denmark—Forests Department	Mar. 15
Feb. 16	94A/1979	Toyota Landcruiser (XQA 209) at Bunbury (Severe Accident Damage)—Fisheries	Mar. 15
Feb. 23	116A/1979	1971 Commer Van (UQK 788) at Geraldton—P.W.D.	Mar. 15
Feb. 23	119A/1979	1974 Toyota 4WD Utility (UQP 342) at Derby—Agric. Department	Mar. 15
Feb. 23	121A/1979	1974 Toyota Landcruiser Van (UQO 822) at Derby—P.W.D.	Mar. 15
Mar. 2	127A/1979	Confiscated Firearms at Police Ballistics Section, Maylands—Crown Law Department	Mar. 15
Mar. 2	128A/1979	Coates 78 in. Sheeps foot Vibrating Roller (MRD 689) at East Perth	Mar. 15
Mar. 2	131A/1979	Harland Pumping Plants (3 only) and Rulsometer Pumping Plant (1 only) at East Perth—P.W.D.	Mar. 15
Mar. 2	132A/1979	Alroh 18 in. Cut Reel Mower at East Perth—P.W.D.	Mar. 15
Mar. 2	137A/1979	Trommel Screening Plant (MRD 405) at East Perth	Mar. 15
Mar. 2	138A/1979	Warren and Brown Valve Refacer at East Perth—MRD	Mar. 15
Mar. 2	129A/1979	Chamberlain R1250 Rear End Loader (MRD 020) at Port Hedland	Mar. 22
Mar. 2	130A/1979	1976 Falcon Station Sedan (UQZ 524) at Karratha—P.W.D.	Mar. 29
Mar. 2	133A/1979	Holden Belmont Utility (UQY 826) at Broome—P.W.D.	Mar. 29
Mar. 2	134A/1979	Holden One Tonne Truck, Holden Station Sedan and Ford F100 Ute at Karratha—P.W.D.	Mar. 29

Tenders addressed to the Chairman, State Tender Board, 74 Murray Street, Perth, will be received for the abovementioned schedules until 10 a.m. on the dates of closing.

Tenders must be properly endorsed on envelopes otherwise they are liable to rejection.

Tender forms and full particulars may be obtained on application at the Tender Board Office, 74 Murray Street, Perth and at points of inspection.

No Tender necessarily accepted.

B. E. CORBOY,
Chairman, Tender Board.

ACCEPTANCE OF TENDERS.

Schedule No.	Contractor	Particulars	Department Concerned	Rate
311A/78	William Boby & Co. (Aust) Pty. Ltd.	Supply—Sludge Collection Equipment as specified	M.W.B.	For the sum of \$149 314.00
780A/78	Noyes Bros. Pty. Ltd.	Supply—15 Tonne Capacity Mobile Hydraulic Crane as specified	Westrail	For the sum of \$115 000.00
835A/78	Wignores Tractors Pty. Ltd.	Supply—Two (2) only Crawler Dozers Class 4B as specified	M.R.D.	For the sum of \$43 504.00
882A/78	Balcatta Nominees Pty. Ltd.	Supply—Bituminously Stabilised Crushed Limestone Material as specified	M.R.D.	Details on application
887A/78	Cavalier Caravans Pty. Ltd.	Supply—Three (3) only Powerhouse Ablution Caravans as specified	M.R.D.	For the sum of \$22 606.00
61A/79....	Actil Limited	Supply—Twelve Thousand Metres Green Shade Cotton drill as specified	Corr. Dept....	For the sum of \$2·285 metre
<i>Services Required</i>				
908A/78	Various	Removal of Bodies to Morgues from February 22, 1979 to January 31, 1980	Crown Law Dept.	Details on application

STATE TENDER BOARD OF WESTERN AUSTRALIA—continued

ACCEPTANCE OF TENDERS—continued

Schedule No.	Contractor	Particulars	Department Concerned	Rate
<i>For Sale</i>				
917A/78	All Tenders Declined	Purchase & Removal—Five (5) only Fuel Oil Tanks (2 000 gallons) & stand at Minnivale	P.W.W.S.
7A/79	K. F. Gibb	Purchase & Removal—"Allen" engine Analyser, 17-100 6-12 Volt model (Serial No. 2316) at East Perth	P.W.D.	For the sum of \$43.50
9A/79	Norwest Contracting Co.	Purchase & Removal—Massey Ferguson Tractor 1500 model (MRD 084) at East Perth	M.R.D.	For the sum of \$4 150.00
18A/79....	Various	Purchase & Removal—Miscellaneous Lawn Mowers at East Perth	P.W.D.	Details on application
22A/79....	Altona Electrics	Purchase & Removal—Pacific 2 in. Water Pump (PW 394) at Pt. Hedland	P.W.D.	For the sum of \$9.50
29A/79....	Webb-Quip Pty. Ltd.	Purchase & Removal—"Caterpillar" Grader, 12E model (MRD 698) at Carnarvon	M.R.D.	For the sum of \$17 166.00
31A/79....	Western Rubber Co.	Purchase & Removal—Miscellaneous Tyres & Rim at Como	Forests Dept.	Details on application
32A/79....	K. D. Wright	Purchase & Removal—Chamberlain Front End Loader with Backhoe (MRD 077) at Kununurra	M.R.D.	For the sum of \$4 796.00
49A/79....	Various	Purchase & Removal—Two (2) only "Moore" 15 ton self-propelled Multiwheel rollers (MRD 648, MRD 649) at East Perth	M.R.D.	Details on application
92A/79....	Various	Purchase & Removal—Miscellaneous Vehicles at Various Metro. Locations	Various	Details on application
<i>Cancellation</i>				
418A/78	J. E. Griffiths	Purchase & Removal—Yeoman Tritter Mower (MRD 441)	M.R.D.

GOVERNMENT PRINTING OFFICE OF W.A.

TENDERS FOR GOVERNMENT PRINTING

Tenders are invited for the supply of the undermentioned stores.

Tenders close at Wembley, at 10.00 a.m. on 12/3/79.

Tender No.	Particulars of Stores	Size
XT 3189	20 books of 2 kinds in trip	210 x 148 mm
XT 3179	800 1-part continuous	8½ x 8½ in.
XS 5775	40 000 1-part continuous	11 x 15 in.
XS 5774	40 000 1-part continuous	11 x 15 in.
XS 5776	40 000 1-part continuous	11 x 15 in.
XS 5777	10 000 DL envelopes	110 x 220 mm
XS 5778	50 pads of 50 in duplicate	252 x 203 mm
XT 3197	100 000 single forms	127 x 206 mm
XS 5782	300 books of 50 in quadruplicate	205 x 285 mm
XS 5783	200 books of 50 in duplicate	252 x 202 mm
XT 3198	400 covers (200 front; 200 back)	297 x 210 mm
XT 3199	10 000 single forms	297 x 210 mm
XT 3200	50 books of 50 in duplicate	297 x 420 mm
XT 3201	120 pads of 50 in duplicate	297 x 210 mm
XT 3202	1 000 single forms	330 x 405 mm

SPECIAL NOTE—STOCK:

Tenderers are requested to specify—

1. Country of origin.
2. Brand or make of material.
3. In this contract preference may be given to W.A. or other Australian made stocks in accordance with Government Policy.

GOVERNMENT PRINTING OFFICE OF W.A.—*continued*

ACCEPTANCE OF TENDERS

Tender No.	Particulars of Stores	Successful Tenderer	Amount
			\$
XS 5689	50 000 pocket envelopes	Coates Stationery	1 332·00
XS 5732	20 000 single forms	Swan Print	232·00
XS 5731	20 000 single forms	Swan Print	230·00
XS 5730	5 000 3-part fanapart sets	Swan Print	330·00
XS 5729	1 000 single forms	Swan Print	75·00
XS 5711	200 cards "Filing"	Actin Industries	53·00
XS 5710	6 000 books (12pp plus cover)	Sands & McDougall	810·00
XS 5693	15 000 2-part fanapart sets	Cameo Graphics	319·15
XT 3175	6 000 overlapping waybills	Triset Business Systems	216·60
XT 3173	100 summary sheets in duplicate	Port Printing Works	100·00
XT 3171	250 books in triplicate	Eastern Press	419·00
XS 5720	500 sets of 56 cards	Compact Print	1 857·00
XT 3170	100 pads of 50 in duplicate	Cameo Graphics	73·82
XS 5733	1 005 books of 50 in duplicate	Sovereign Print	1 600·00
XS 5719	500 sets of 22 cards	Compact Print	880·00
XS 5714	4 000 envelopes of 2 kinds	Cameo Graphics	400·00
XT 3172	10 000 forms	Port Printing Works	363·00
XS 5718	50 pads of 50 in triplicate	Swan Print	180·00
XS 5713	100 books of 100 in duplicate	Cameo Graphics	328·60
XS 5722	12 000 Secondary Maths books	Wescolour Press	4 468·00
XS 5709	1 000 plastic document wallets	Jaylon Industries	250·00
XS 5726	20 kinds of posters (900 of each)	Port Printing Works	10 463·00
XS 5704	10 pads of 25 in duplicate	Swan Print	34·00
XS 5712	20 pads of 100 leaves	Swan Print	50·00
XT 3169	1 000 books of 52 leaves	Swan Print	1 030·00
XT 3174	5 000 4pp forms	Swan Print	150·00
XT 3176	50 pads of 25 in duplicate	Swan Print	68·00
XT 3177	50 books of 25 in quad	Swan Print	124·00
XS 5698	1 500 single cards	Swan Print	53·00
XS 5699	30 pads of 50 in duplicate	Swan Print	90·00
XT 3165	3 000 pads of 100 leaves	New Formular	995·00
XS 5715	4 500 cards of 3 kinds	Swan Print	110·00
XS 5717	200 books of 50 in quadruplicate	Swan Print	440·00
XT 3168	100 books of 50 in duplicate	Swan Print	150·00
XS 5702	5 000 sheets	Cancelled

WILLIAM C. BROWN,
Government Printer.

COAL MINES REGULATION ACT, 1946.

Appointment.

Department of Mines,
Perth, 2nd March, 1979.

PURSUANT to Regulation 208 of the Coal Mines Regulation Act, 1946, in respect of the Coal Mines Accident Relief Fund Trust, Milton Leslie McAullay has been re-appointed as Trustee to be appointed by the miners.

The appointment is to date from 6th March, 1979 and is for a period of one (1) year.

B. M. ROGERS,
Under Secretary for Mines.

Hebbard and Robert Lowrie Payne have been re-appointed to the Accident Committee of the Accident Relief Fund.

The appointments are to date from 8th March, 1979 for a period of one (1) year.

B. M. ROGERS,
Under Secretary for Mines.

COAL MINES REGULATION ACT, 1946.

Appointments.

Department of Mines,
Perth, 2nd March, 1979.

PURSUANT to Regulation 210 of the Coal Mines Regulation Act, 1946, Arthur Lindsay Addis, Robert Lyall Brown, Edward John Donovan, Frederick Ray

MINES REGULATION ACT, 1946-1974.

Notice.

Mines Department,
Perth, 21st February, 1979.

PURSUANT to the powers conferred by subsection (2) of section 4 of the Mines Regulation Act, 1946-1974, His Excellency the Governor, in Executive Council, hereby declares the construction of an exploration decline by Aquitaine Australia Minerals Pty. Ltd., on Mineral Claim Number 80/3580, to be a project classed as a mine for the purposes of, and subject to, all the provisions of the Mines Regulation Act, 1946-1974.

21st February, 1979.

J. E. A. PRITCHARD,
Acting Clerk of the Council.

MINING ACT, 1904

Department of Mines,
Perth, 21st February, 1979

IN accordance with the provisions of the Mining Act, 1904, His Excellency the Governor in Executive Council has been pleased to deal with the undermentioned Lease, Authorities to Mine, Licenses to Treat Tailings, Licenses to Remove and Treat Mining Material, License to Remove and Treat Tailings and Mining Material and Temporary Reserves.

B. M. ROGERS,
Under Secretary for Mines.

The undermentioned applications for leases were approved conditionally:

COAL MINING LEASES

Goldfield	District	No. of Applications
South West Mineral Field	70/2697 to 70/2699 70/2818 and 70/2842

GOLD MINING LEASE

Murchison	Day Dawn	21/764
-----------	-------	----------	-------	--------

The Lessee of the undermentioned Gold Mining Lease was fined the sum set opposite the same as an alternative to forfeiture of the said lease for breach of labour conditions:

Goldfield	District	No. of Lease	Lessee	Fine
Coolgardie	Kunanalling	16/1052	H. G. Bucktin	\$100.00

The Surrenders of the undermentioned Gold Mining Leases were approved:

Goldfield	No. of Lease	Lessees
East Coolgardie	6217E to 6222E, 6627E, 6667E, 6669E, 26/6792 and 26/6793	Kalgoorlie Lake View Pty. Ltd.
North Coolgardie	40/989	Whim Creek Consolidated N.L.

The Surrender of the undermentioned Tailings Leases were approved:

Goldfield	No. of Lease	Lessees
East Coolgardie	66E, 79E and 80E	Kalgoorlie Lake View Pty. Ltd.

The undermentioned applications for Authority to Mine on Reserved and Exempted Lands were approved conditionally:

No.	Occupant	Authorised Holding	Goldfield
36/179	J. R. Wilson	Prospecting Area 36/1698	East Murchison
70/861 to 70/864	Biala Pty. Ltd. and Mallina Holdings Limited	Mineral Claims 70/16608 to 70/16611	South West Mineral Field
70/900 and 70/901	O. M. Hines, H. Horton, J. P. & I. M. Rule	Mineral Claims 70/16757 and 70/16758	South West Mineral Field

The undermentioned applications for Licenses to Remove and Treat Mining Material were approved:

No.	Licensee	Locality	Goldfield	Period
26/142 (2740H)	J. Simon and G. Moser	Mt. Monger	East Coolgardie	Twelve (12) months from 12/3/79 to 11/3/80
26/143 (2741H)	J. Simon and G. Moser	Mt. Monger	East Coolgardie	Twelve (12) months from 19/3/79 to 18/3/80
26/145 (2773H)	J. Simon and A. Kondrich	Mt. Monger	East Coolgardie	Twelve (12) months from 19/3/79 to 18/3/80

The undermentioned application for License to Remove and Treat Tailings and Mining Material was approved:

No.	Licensee	Locality	Goldfield	Period
77/157 (2736H)	H. R. Turner	Southern Cross	Yilgarn	Twelve (12) months from 19/3/79 to 18/3/80

MINING ACT, 1904—continued.

The undermentioned applications for Licenses to Treat Tailings were approved:

No.	Licensee	Locality	Goldfield	Period
77/155 (2735H)	R. J. Washer	Colreavy	Yilgarn	Twelve (12) months from 19/3/79 to 18/3/80
77/164 (2772H)	M. J. Rust	Atkinsons Find	Yilgarn	Twelve (12) months from 19/3/79 to 18/3/80

The rights of occupancy for the undermentioned Temporary Reserve have been granted:

No.	Occupant	Term	Locality
6958H	Australian Consolidated Minerals Limited	Twelve (12) months from the date of this notification	Situated at Youinmery Homestead in the East Murchison Goldfield

The rights of occupancy for the undermentioned Temporary Reserves have been renewed:

No.	Occupant	Term	Locality
6501H to 6505H	CSR Limited	For a further period expiring on 3/2/80	Situated at Yandicoogina Creek, Weeli Wolli Creek, Weeli Wolli Creek, South West of Marillana Homestead in the West Pilbara Goldfield and Mt. Newman in the West Pilbara and Peak Hill Goldfields respectively.

YAMATJI NGURA INCORPORATED.

DUE to a reorganization of its affairs all authorities to obtain credit in the name of Yamatji Ngura Incorporated are cancelled as from and including 20th February, 1979. No claims for credit allowed for goods and services rendered after 20th February, 1979, will be recognised or accepted.

Dated this 20th day of February, 1979.

M. TOOP,
for the Committee of
Yamatji Ngura Incorporated.

person, or, if a firm, the name and address of the firm, and must be signed by the person or firm, or his or their solicitor (if any), and must be served, or, if posted, must be sent by post in sufficient time to reach the abovenamed, not later than four o'clock in the afternoon of the 16th March, 1979.

IN THE SUPREME COURT OF WESTERN AUSTRALIA.

Company No. 6 of 1979.

In the matter of the Companies Act, 1961-1975 and in the matter of Fabric Distributors Pty. Ltd. Advertisement of Petition.

NOTICE is hereby given that a Petition for the Winding Up of the abovenamed company by the Supreme Court was, on the 23rd day of January, 1979 presented by Marubeni Australia Limited, and that the said Petition is directed to be heard before the Court sitting at Perth at the hour of 10.30 a.m. on the 19th day of March, 1979; and any creditor or contributory of the said company desiring to support or oppose the making of an order on the said Petition may appear at the time of hearing by himself or his counsel for that purpose; and a copy of the Petition will be furnished to any creditor or contributory of the said company requiring the same by the undersigned on payment of the regulated charge for the same.

The Petitioner's address is 43rd Floor, 50 Bridge Street, Sydney, New South Wales.

The Petitioner's solicitors are Messrs. Parker & Parker whose address for service is 23rd Floor, AMP Building, 140 St. George's Terrace, Perth.

(Signed) PARKER & PARKER,
Solicitors for the Petitioner.

Note: Any person who intends to appear on the hearing of the said Petition must serve on or send by post to the abovenamed Messrs. Parker & Parker notice in writing of his intention so to do. The notice must state the name and address of the

COMPANIES ACT, 1961-1975.

(Section 254 (2).)

Notice of Resolution.

Whim Creek Developments Pty. Ltd.

NOTICE is hereby given that at an Extraordinary General Meeting of Members of the abovenamed Company, held on 5th February, 1979, the following Special Resolution was passed:—

That the Company be wound up voluntarily.

Gregory Robert Baker was appointed Liquidator for the purposes of the winding up.

Dated this 19th day of February, 1979.

G. R. BAKER,
Liquidator.

(Arthur Young & Company, Chartered Accountants, 5th Floor, 20-22 Mount Street, Perth.)

COMPANIES ACT, 1961-1975.

(Section 254 (2).)

Notice of Resolution.

Benco Pty. Ltd.

NOTICE is hereby given that at an Extraordinary General Meeting of members of the abovenamed company, held on 19th February, 1979, the following Special Resolution was passed:—

That the Company be wound up voluntarily.

Frank Valentine Bentley Hillman was appointed Liquidator for the purposes of the winding up.

Dated this 20th day of February, 1979.

F. V. B. HILLMAN,
Liquidator.

(Arthur Young & Company, Chartered Accountants, 5th Floor, 20-22 Mount Street, Perth.)

COMPANIES ACT, 1961-1975.

(Section 254(2).)

Notice of Resolution.

Western Hygienic Transport Co. Pty. Ltd.

NOTICE is hereby given that at an Extraordinary General Meeting of members of the abovenamed company, held on 23rd February, 1979, the following Special Resolution was passed:—

That the Company be wound up voluntarily.

Mr. James Kevin Jennings was appointed Liquidator for the purposes of the winding up.

Dated this 23rd day of February 1979.

J. K. JENNINGS,
Liquidator.

(Arthur Young & Company, Chartered Accountants, 5th Floor, 20-22 Mount Street, Perth.)

COMPANIES ACT, 1961-1975.

Notice of Resolution.

Jumelle Pty. Ltd.

NOTICE is hereby given that at an Extraordinary Meeting of the members of Jumelle Pty. Ltd., held on the 26th February, 1979, the following Special Resolution was passed:—

That the company be wound up under the provisions applicable to a Members Voluntary Liquidation, that Noel Edward Guthrie be and is hereby appointed the liquidator of the company, and that the liquidator is hereby authorised to distribute in specie such of the assets as he sees fit and on such conditions as he deems necessary to any one or more of the members of the company.

Dated this 26th day of February, 1979.

N. E. GUTHRIE,
Liquidator.

(Messrs. C. P. Bird & Associates, Chartered Accountants, 18 St. George's Terrace, Perth.)

COMPANIES ACT, 1961-1975.

(Section 254 (2).)

Notice of Resolution

Baramba Pty. Ltd.

To the Registrar of Companies:

AT a general meeting of the members of Baramba Pty. Ltd. at 148 Forrest Street, Peppermint Grove duly convened and held on Monday, 26th February, 1979, the special resolution set out below was duly passed:—

That the Company shall be put into members voluntary liquidation and that Jeremiah Michael Donovan having given his consent to act shall be appointed liquidator of the Company and be empowered to distribute the assets of the company *in specie*.

Dated this 28th day of February, 1979.

G. J. BROWN,
Secretary.

COMPANIES ACT, 1961-1975.

Ord Securities Pty. Ltd.

(In Liquidation).

Final Meeting.

TAKE notice that the affairs of the abovenamed Company are now fully wound up and that in pursuance of section 272(1) of the Companies Act, 1961-1975, a General Meeting of Members of the Company will be held at the offices of Messrs. Bryant and Owen, Solicitors, 28 Outram Street, West Perth on the 2nd day of April, 1979 at 10.00 a.m. for the purpose of laying before it an account showing how

the winding up has been conducted and the property of the Company disposed of and giving any explanation thereof.

Dated this 26th day of February, 1979.

N. J. OWEN,
Liquidator.

(Bryant and Owen, Solicitors, 28 Outram Street, West Perth, Western Australia, 6005.)

COMPANIES ACT, 1961-1975.

(Section 260 (1).)

Notice of Meeting of Creditors to Consider Winding Up Resolution.

Dependable Motors Pty. Ltd.

NOTICE is hereby given that pursuant to subsection 1 of section 260 of the Companies Act, 1961-1975, a Meeting of Creditors of Dependable Motors Pty. Ltd. will be held at Level 3, 58 Ord Street, West Perth on the 9th day of March, 1979 at 10.00 a.m.

The Meeting is convened for the purpose of considering the position of the Company's affairs, the Company having convened an Extraordinary General Meeting of its Members to be held on the same day for the purpose of considering and if deemed expedient passing an extraordinary resolution to wind up the Company voluntarily, and Messrs. Bruce Henry Smith and Michael John Barry, Chartered Accountants, both of 58 Ord Street, West Perth, as Joint Liquidators (either authorised to act solely) for the purpose of the winding up.

Dated this 27th day of February, 1979.

By Order of the Board.

E. STEVENS,
Director.

COMPANIES ACT, 1961-1975.

(Section 272.)

Notice of Final Meeting of Members and Creditors. Dampier Drive Yourself Pty. Ltd. (In Liquidation).

NOTICE is hereby given that pursuant to the Companies Act, 1961-1975 a Final Meeting of the Members and Creditors of Dampier Drive Yourself Pty. Ltd. (In Liquidation) will be held at the offices of Melsom, Wilson & Partners, Chartered Accountants, 11th Floor, T. & G. Building, 37 St. George's Terrace, Perth 6000 on Monday, 9th April, 1979, at 9.30 a.m. to consider the Liquidator's Final Report and Explanation of Realisation of Assets.

Dated at Perth this 26th day of February, 1979.

R. M. EVANS,
Liquidator.

(Melsom, Wilson & Partners, 11th Floor, T. & G. Building, 37 St. George's Terrace, Perth, W.A. 6000.)

COMPANIES ACT, 1961-1975.

(Section 272.)

Notice of Final Meeting of Members and Creditors. Dixbro Constructions Pty. Ltd. (In Liquidation).

NOTICE is hereby given that pursuant to the Companies Act, 1961-1975 a Final Meeting of the Members and Creditors of Dixbro Constructions Pty. Ltd. (In Liquidation) will be held at the offices of Melsom, Wilson & Partners, Chartered Accountants, 11th Floor, T. & G. Building, 37 St. George's Terrace, Perth 6000 on Monday, 9th April, 1979, at 10.30 a.m. to consider the Liquidator's Final Report and Explanation of Realisation of Assets.

Dated at Perth this 26th day of February, 1979.

R. M. EVANS,
Liquidator.

(Melsom, Wilson & Partners, 11th Floor, T. & G. Building, 37 St. George's Terrace, Perth, W.A. 6000.)

DISSOLUTION OF PARTNERSHIP.

NOTICE is hereby given that the partnership heretofore subsisting between Neil Joseph Geneve and Richard Morley Palmer carrying on business as Pharmaceutical Chemists at Shop No. 2 Rockingham Park Shopping Centre, Rockingham Park under the style or firm of Read Street Chemists, has been dissolved as from the 22nd day of November 1978 so far as concerns the said Richard Morley Palmer who retired from the said firm.

Dated 22nd day of February, 1979.

(Signed) RICHARD MORLEY PALMER.

UNCLAIMED MONEYS ACT, 1912.

Register of unclaimed money held by Perpetual Trustees W.A. Ltd. as at 31st December, 1972.

Refund Balance of Tenants' Deposits.

Name and Last Known Address of Owner on Books; Total Amount Due to Owner; Date of Last Claim.

- J. Martin, Flat 1, 4 Burtway, Perth; \$44.36; 6th January, 1972.
- C. Miles, Flat 16, cnr. Falkirk and East Streets, Maylands; \$21.97; 7th January, 1972.
- H. Meler, Flat 4, 111 Pola Street, Dianella; \$7.87; 7th January, 1972.
- J. Inwards, Flat 402, 69 Leonard Street, Victoria Park; \$41.04; 12th January, 1972.
- D. Matthews, Flat 3, 66 Central Avenue, Maylands; \$12.40; 17th January, 1972.
- C. Davies, Flat 3, 40 Battle Street, Mosman Park; \$13.14; 17th January, 1972.
- L. Wilsussen, Flat 17, 281 Cambridge Street, Wembley; \$5.96; 17th January, 1972.
- A. Dunning, Flat 46, cnr. Falkirk and East Streets, Maylands; \$1.11; 17th January, 1972.
- D. C. Walker, Flat 58, 121 Peninsula Road, Maylands; \$3.43; 17th January, 1972.
- T. Munake, Flat 31, 580 Newcastle Street, West Perth; \$20.90; 17th January, 1972.
- H. Kirwan and C. Hamilton, Flat 3, 60 Subiaco Road, Subiaco; \$28.23; 21st January, 1972.
- B. Howe, Flat 10, cnr. Falkirk and East Streets, Maylands; \$18.73; 25th January, 1972.
- S. Lynch, Flat 202, Malcolm Street, Perth; \$25.59; 25th January, 1972.
- S. Liddell, Flat 23, 124 Terrace Drive, Perth; \$53.66; 25th January, 1972.
- P. C. Betts, Flat 5, 11 Central Avenue, Maylands; \$2.95; 28th January, 1972.
- Z. Karaziewicz, Flat 12, 122 Terrace Drive, Perth; \$9.88; 3rd February, 1972.
- S. Holbroom, Flat 16, 54 Melville Parade, South Perth; \$59.00; 4th February, 1972.
- T. Stephens, 105 Hubert Street, Victoria Park; \$2.39; 4th February, 1972.
- J. F. Crawford, Flat 16, 3-5 Russell Avenue, North Perth; \$2.55; 15th February, 1972.
- C. Grace, Flat 10, 19 Glyde Street, Mosman Park; \$10.58; 15th February, 1972.
- S. McDougall, Flat 10, 66 Central Avenue, Maylands; \$29.34; 17th February, 1972.
- H. Manger, Flat 18, 44 Mill Point Road, South Perth; \$14.10; 17th February, 1972.
- A. Mullins, 35 North Beach Road, North Beach; \$10.48; 17th February, 1972.
- A. Williams, Flat 82, 83 Carr Street, West Perth; \$2.80; 22nd February, 1972.
- M. Nowland, Flat 402, 8 Ord Street, Fremantle; \$38.98; 24th February, 1972.
- P. Woodward, Flat 7, 21-23 Dangan Street, North Perth; \$22.85; 24th February, 1972.
- C. Hope, 119 Hubert Street, Victoria Park; \$27.31; 29th February, 1972.
- M. S. Turner, Flat 15, 60 Forrest Street, East Perth; \$36.13; 29th February, 1972.
- B. Davis, Flat 105, 45 Malcolm Street, Perth; \$49.84; 29th February, 1972.
- T. Healy, Flat 17, 118 Terrace Drive, Perth; \$22.72; 2nd March, 1972.
- R. Clement, Flat 2, 37 Leonard Street, Victoria Park; \$15.31; 7th March, 1972.
- A. Richardson, Flat 11, 74 McMaster Street, Victoria Park; \$48.56; 9th March, 1972.
- T. Harrington, Flat 23, cnr. Huckle Street and North Beach Road, Tuart Hill; \$3.09; 9th March, 1972.
- A. Cahid, Flat 3, 13 Ventnor Street, Scarborough; \$10.76; 10th March, 1972.
- I. Smith, Flat 75, 158 Mill Point Road, South Perth; \$53.38; 28th March, 1972.
- G. Hunter, Flat 215, 118 Terrace Drive, Perth; \$41.98; 28th March, 1972.
- T. A. Forden, Flat 8, 121 Peninsula Road, Maylands; \$2.16; 5th April, 1972.
- V. Sinclair, Flat 7, 121 Peninsula Road, Maylands; \$19.96; 7th April, 1972.
- D. Holder, Flat 6, 10 Burtway, Perth; \$19.67; 12th April, 1972.
- R. Lewis, Flat 12, 156 Broome Street, Cottesloe; \$29.04; 12th April, 1972.
- C. Mustafa, Flat 43, Forrest Street, East Perth; \$29.21; 17th April, 1972.
- F. Robich, Flat 8, 124 Terrace Drive, Perth; \$11.28; 17th April, 1972.
- J. McIntosh, Flat 111, 53 The Esplanade, South Perth; \$0.68; 17th April, 1972.
- G. Harvey, Flat 7, 37 Leonard Street, Victoria Park; \$0.72; 17th April, 1972.
- C. De Jonge, Flat 9, 56 Keightley Road, Subiaco; \$41.65; 17th April, 1972.
- J. Fleuran, Flat 2, 152 Calais Road, Wembley Downs; \$2.50; 19th April, 1972.
- R. Crilley, Flat 34, 60 Forrest Street, East Perth; \$4.58; 20th April, 1972.
- G. Henchie, Flat 5, 29 Andrew Street, Scarborough; \$12.70; 24th April, 1972.
- R. Lynch, Flat 10, 36 Bagot Road, Subiaco; \$4.86; 28th April, 1972.
- R. Daniel, Flat 4, cnr. Waterloo and Powell Streets, Joondana; \$13.01; 28th April, 1972.
- B. Hoby, Flat 10, 53 The Esplanade, South Perth; \$18.57; 1st May, 1972.
- D. Everitt, Flat 24, 1041 Albany Highway, Bentley; \$5.49; 5th May, 1972.
- I. Routledge, Flat 41, 33 Waterloo Crescent, East Perth; \$38.83; 5th May, 1972.
- R. Vandesfield, Flat 12, 17 St. Leonard Street, Mosman Park; \$3.29; 11th May, 1972.
- A. Parker, Flat 7, 156 Broome Street, Cottesloe; \$46.80; 11th May, 1972.
- L. Withers, Flat 11, 6 Wright Street, Highgate; \$10.69; 11th May, 1972.
- M. Lim, Flat 56, 60 Forrest Street, East Perth; \$53.77; 18th May, 1972.
- A. Mokrzycki, Flat 2, 17 St. Leonard Street, Mosman Park; \$7.42; 22nd May, 1972.
- C. Raspand, Flat 5, 738 Beaufort Street, Mt. Lawley; \$3.21; 23rd May, 1972.
- J. Johnston, Flat 75, 158 Mill Point Road, South Perth; \$3.94; 29th May, 1972.
- M. Caldwell, Flat 12, cnr. Albany Highway and Balmoral Streets, Victoria Park; \$21.99; 29th May, 1972.
- N. Fry, Flat 49, 86 Caledonian Avenue, Maylands; \$51.64; 1st June, 1972.
- R. Grohmann, Flat 9, 66 Central Avenue, Maylands; \$21.31; 1st June, 1972.
- N. Armstrong, Flat 45, 60 Forrest Street, East Perth; \$2.17; 1st June, 1972.
- G. Schlesiger, Flat 24, 122 Terrace Drive, Perth; \$11.79; 1st June, 1972.
- K. Haeusler, Flat 306, 69 Leonard Street, Victoria Park; \$3.63; 1st June, 1972.

- C. Douglas, Flat 4, 42 Mount Street, Perth; \$5.89; 1st June, 1972.
- G. Popham, Flat 8, 35 North Beach Road, North Beach; \$68.34; 6th June, 1972.
- L. Tamburic, Flat 28, 122 Terrace Drive, Perth; \$0.66; 12th June, 1972.
- E. Royston, Flat 7, 49 Leonard Street, Victoria Park; \$11.60; 15th June, 1972.
- D. Brandon, Flat 1, cnr. Walter Street and Canning Highway, East Fremantle; \$16.44; 15th June, 1972.
- J. Ahern, Flat 1, 9 Violet Street, West Perth; \$3.88; 20th June, 1972.
- P. Saunders, Flat 12, 17 The Avenue, Nedlands; \$1.73; 20th June, 1972.
- D. Williams, Flat 18, cnr. Albany Highway and Belmont Street, Victoria Park; \$5.65; 20th June, 1972.
- L. Kehoe, Flat 26, 3 Russell Avenue, North Perth; \$20.87; 3rd July, 1972.
- T. K. Hin, Flat 14, 60 Forrest Street, East Perth; \$3.85; 3rd July, 1972.
- S. Ellis, Flat 1, 49 Leonard Street, Victoria Park; \$20.97; 12th July, 1972.
- L. Sarac, Flat 5, 121 Peninsula Road, Maylands; \$15.44; 12th July, 1972.
- G. Martin, Flat 49, 86 Caledonian Avenue, Maylands; \$4.06; 14th July, 1972.
- P. Chapman, Flat 1, 278 Scarborough Beach Road, Doubleview; \$9.67; 14th July, 1972.
- P. Brown, Flat 101, 8 Ord Street, Fremantle; \$46.91; 14th July, 1972.
- G. Horwood, Flat 2, 117 Hubert Street, Victoria Park; \$5.45; 24th July, 1972.
- R. Massey, Flat 9, 10 Burtway, Perth; \$28.04; 24th July, 1972.
- G. Rawlinson, Flat 3, 49 Leonard Street, Victoria Park; \$50.15; 24th July, 1972.
- W. Irwin, Flat 228; 118 Terrace Drive, Perth; \$19.60; 24th July, 1972.
- R. Berle, Flat 10, 22 Cunningham Terrace, Daglish; \$4.80; 28th July, 1972.
- R. Miller, Flat 46, 281 Cambridge Street, Wembley; \$46.23; 31st July, 1972.
- D. Thompson, Flat 24, 580 Newcastle Street, West Perth; \$13.84; 31st July, 1972.
- D. P. Woodburn, Flat 56, 33 Waterloo Crescent, East Perth; \$1.83; 25th August, 1972.
- R. J. Barrett, Flat 16, 33 Waterloo Crescent, East Perth; \$5.47; 14th August, 1972.
- A. E. Higgins, Flat 5, 78 Scarborough Beach Road, Doubleview; \$4.95; 6th September, 1972.
- P. R. Lloyd, Flat 101, 138 Adelaide Terrace, Perth; \$4.54; 6th September, 1972.
- J. Moerman and H. Tibbern, Flat 2, 119 Hubert Street, Victoria Park; \$2.68; 6th September, 1972.
- C. F. Stockwell, Flat 13, 44 Mill Point Road, South Perth; \$62.74; 6th September, 1972.
- B. Fisher, Flat 201, 8 Ord Street, Fremantle; \$29.90; 6th September, 1972.
- W. Bellchambers, Flat 20, 245 Cambridge Street, Wembley; \$4.56; 7th September, 1972.
- A. Buchner, Flat 102, 138 Adelaide Terrace, Perth; \$7.82; 13th September, 1972.
- G. Davies, Flat 35, 86 Caledonian Avenue, Maylands; \$1.91; 14th September, 1972.
- A. E. Beaton and V. Martin, Flat 8, 21 Dangan Street, North Perth; \$19.45; 14th September, 1972.
- N. J. Goodwin, Flat 13, 152 Calais Road, Wembley Downs; \$12.89; 19th September, 1972.
- D. Taylor, Flat 1, 60 Subiaco Road, Subiaco; \$6.13; 22nd September, 1972.
- J. Spellman, Flat 15, 9 Violet Street, West Perth; \$13.20; 25th September, 1972.
- G. Clarke, Flat 11, 121 Peninsula Road, Maylands; \$4.95; 25th September, 1972.
- A. Mitchell, Flat 411; 138 Adelaide Terrace, Perth; \$31.45; 5th October, 1972.
- D. Broomfield, Flat 37, 308 Stirling Street, Perth; \$2.86; 6th October, 1972.
- W. L. McAulay, Flat 44, 33 Waterloo Crescent, East Perth; \$3.45; 10th October, 1972.
- A. Schneider, Flat 305, 8 Ord Street, Fremantle; \$74.06; 12th October, 1972.
- G. Roberts, Flat 11, 580 Newcastle Street, West Perth; \$13.81; 12th October, 1972.
- R. Hall, Flat 3, 121 Peninsula Road, Maylands; \$15.08; 12th October, 1972.
- P. Koren, Flat 24; 60 Forrest Street, East Perth; \$14.54; 19th October, 1972.
- A. Apoloski, Flat 4, 47 Woodall Street, Dianella; \$6.86; 20th October, 1972.
- R. K. Whittle, Flat 5, 269 Main Street, Osborne Park; \$31.62; 1st November, 1972.
- B. Marinich, 83 Holman Street, Applecross; \$17.86; 1st November, 1972.
- A. Voisey, Flat 11, 738 Beaufort Street, Mt. Lawley; \$6.83; 2nd November, 1972.
- J. Bower, Flat 1, 269 Main Street, Osborne Park; \$6.07; 7th November, 1972.
- A. Splayford, Flat 1, 177 Palmerston Street, Perth; \$5.91; 9th November, 1972.
- R. R. Stebbins, Flat 4, 59 Walcott Street, Mt. Lawley; \$17.69; 9th November, 1972.
- J. Jacobs, Flat 17, 12 Wright Street, Highgate; \$5.59; 9th November, 1972.
- R. Bonnick, Flat 3, 383 Hector Street, Yokine; \$7.21; 9th November, 1972.
- P. Henry, Flat 82, 60 Forrest Street, East Perth; \$33.98; 24th November, 1972.
- N. Couanis, Flat 29, 308 Stirling Street, Perth; \$21.07; 27th November, 1972.
- L. Frazer, Flat 1, 248 Labouchere Road, South Perth; \$12.14; 29th November, 1972.
- M. Bolak, Flat 21, 580 Newcastle Street, West Perth; \$3.62; 1st December, 1972.
- R. Rutene, Flat 12, 60 Forrest Street, East Perth; \$22.14; 5th December, 1972.
- M. R. Barnard, Flat 109, 8 Ord Street, Fremantle; \$1.21; 5th December, 1972.
- J. Burgess, Flat 14, 99 Wanneroo Road, Tuart Hill; \$6.65; 5th December, 1972.
- N. Hupfield, Flat 4, 46 Pearl Parade, Scarborough; \$18.09; 6th December, 1972.
- R. B. Purser & G. Quigley, Flat 22, 121 Peninsula Road, Maylands; \$20.55; 12th December, 1972.
- R. Gilbert; Flat 27, 383 Hector Street, Yokine; \$4.60; 15th December, 1972.
- B. J. Saywood, Flat 6, 52 Onslow Road, Subiaco; \$4.85; 27th December, 1972.
- S. Robinson, Flat 54, 580 Newcastle Street, West Perth; \$6.25; 28th December, 1972.

A. TOVEY,
Accountant,
for Perpetual Trustees W. A. Ltd.

UNCLAIMED MONEYS ACT, 1912.

L. J. Hooker Limited.

Name; Last Known Address of Owner; Amount Due; Description; Date.

- J. Brennan; c/- J. Gannon, 299 Harborne Street, Glendalough; \$26.94; Bond; 25/5/72.
- M. J. Quilleratt; Unknown; \$57.49; Bond and Rent; 21/7/72.
- Ullinger; Unknown; \$100.00; Unidentified; 9/2/72.

UNCLAIMED MONEYS ACT, 1912.

Dalgety Australia Limited.

Register of Unclaimed Moneys Held.

Name and last known address; Total amount due to owner; Description of unclaimed money; Date of last claim.

- L. F. R. Blackwood; \$20.32; Peds. Sheep Skins; 31/12/73.

Roebourne Butchers; \$48.50; Cheque 52401; 31/12/73.
 M. A. Clarke, Donnybrook; \$138.20; Pcds. Wool; 31/12/73.
 K. F. Vickers; \$320.00; C124.PM.; 31/12/73.
 A. N. Shadbolt, Mukinbudin; \$12.29; Pcds. 1 Pig; 31/12/73.
 Total \$539.31.

UNCLAIMED MONEYS ACT, 1912.

Esanda Limited.

Register of Unclaimed Moneys.

Name; Address; Amount; Details; Date.

Mr. B. Elsegood; 143 Elliott Street, Scarborough; \$22.61; Refund of instalment; 4/1/72.
 R. M. and D. J. Sanders; Box 62, Dowerin; \$21.26; Rebate of hiring charges; 7/2/72.
 Messrs Amos and Undehaun; Flat 13, 8 Battle Street, Mosman Park; \$43.42; Refund of instalment; 18/2/72.
 Mr. E. G. Williams; 431 Great Eastern Highway, Redcliffe; \$10.00; Refund of instalment; 13/3/72.
 Mr. G. Asplin; 15-17 Anderson Street, Port Hedland; \$68.69; Refund of instalment; 21/3/72.
 Mr. T. M. O'Connor; C/o P.O. Mt. Isa, Qld.; \$38.81; Refund of instalment received after completion; 18/4/72.
 G. Southall; Flat 13, Murdoch Court, Cnr. Bishops-gate and Mercury Streets, Carlisle; \$24.13; Rebate of hiring charges; 8/6/72.
 T. J. Crosby; C/o P.O. Brisbane; \$53.54; Refund of instalment after completion; 4/7/72.
 Mr. S. Lipec; C/o P.O. Wickham; \$125.85; Refund of instalment received after completion; 6/7/72.
 F. W. W. Banks; 6 Australind Street, Swanbourne; \$27.00; Refund of instalment received after completion; -/7/72.
 K. Franklin; 5 Victor Street, Dianella; \$47.08; Refund of overpayment; 16/10/72.
 R. Redding; C/o Shire Caravan Park, Esperance; \$37.98; Refund of overpayment; 16/10/72.
 L. R. & S. Forgiarini; P.O. Evans Landing; \$136.74; Refund of overpayment; 18/10/72.
 H. Katz and E. Aarnio; C/o Diamiono Drillers P/L, Whim Creek; \$112.00; Refund of overpayment; 3/11/72.
 L. Uellino; 45 Sprent Street, Narrabundah, A.C.T.; \$40.84; Refund of instalment; 29/3/72.
 Mr. A. J. McHugh; Flat 7, Cnr. Kitchener Avenue and Harper Street, Victoria Park; \$38.22; Refund of instalment; 26/1/72.

TRUSTEES ACT, 1962.

In the matter of the Will of Irene Gladys Cooper late of "Claudia Hicks Lodge" "Rowethorpe", Bentley in the State of Western Australia, Widow, deceased.

CREDITORS and other persons who have claims (to which section 63 of the Trustees Act, 1962 relates) in respect of the estate of the abovenamed deceased who died on the 7th September One thousand nine hundred and seventy-eight at Bentley in the State of Western Australia are required by the Executors of her estate William Ralph Boucher Hassell of 77 Circe Circle, Dalkeith in the State of Western Australia, Solicitor and Rosemary Elizabeth Martin of 5 Johnson Street, Wembley in the State of Western Australia, Solicitor to send particulars of their claims to them at the address hereunder by the 3rd day of April, 1979, after which date the Executors may convey or distribute the assets, having regard only to the claims of which they then have notice.

LOHRMANN, TINDAL & GUTHRIE,
 Solicitors,
 77 St. George's Terrace, Perth.

TRUSTEES ACT, 1962.

In the matter of the Will of Iris Muriel Kessell late of 41 Elizabeth Street, South Perth in the State of Western Australia, Widow, deceased.

CREDITORS and other persons having claim to which section 63 of the Trustees Act, 1962, and amendments thereto relate in respect of the estate of the abovenamed deceased who died on the 20th day of December, 1978, are required by the Executor Cedric David Williamson of care of Messrs. Corsier & Corsier, Solicitors, 7th Floor, 109 St. George's Terrace, Perth in the said State in the State of Western Australia to send particulars of their claim to him by the 23rd day of March, 1979, after which date the said Cedric David Williamson may convey or distribute the assets having regard only to the claims of which he then has had notice.

TRUSTEES ACT, 1962.

In the matter of the Will of Alfred Pike, late of Hayes Street, Bunbury, in the State of Western Australia, Retired Farmer, deceased.

CREDITORS and other persons having claims to which section 63 of the Trustees Act, 1962, and amendments thereto relate in respect of the estate of the abovenamed deceased who died on the 8th day of June, 1978, are required by the Executor Alexander Frederick Pike care of Messrs. Young & Young incorporating Jenour & Eastmans, Solicitors of 5 Spencer Street, Bunbury, to send particulars of their claim to him by the 31st day of March, 1979, after which date the said Alexander Frederick Pike may convey or distribute the assets having regard only to the claims of which he has had notice.

Dated the 26th day of February, 1979.

(Young & Young incorporating Jenour & Eastmans, Solicitors of 5 Spencer Street, Bunbury. Telephone: 21 4144.)

TRUSTEES ACT, 1962.

Notice to Creditors and Claimants.

CREDITORS and other persons having claims (to which section 63 of the Trustees Act, 1962 relates) in respect of the Estates of the undermentioned deceased persons, are required by Perpetual Trustees W.A. Ltd. of 89 St. George's Terrace, Perth, to send particulars of their claims to the Company by the undermentioned date, after which date the said Company may convey or distribute the assets, having regard only to the claims of which the Company then has notice.

Claims for the following expire 31st March, 1979:—

Forrester, Melville Gordon Wetzel, late of Bassendean Nursing Home, 27 Hamilton Street, Bassendean, Retired Farmer. Died 20th November, 1978.

Steel, James Montgomery, late of Wearne House Nursing Home, Leslie Street, Mandurah, formerly of 4 Finnan Street, Cloverdale, Retired Plant Operator. Died 12th November, 1978.

Watkins, Dorothy May, late of 77 Forrest Street, Cottesloe, formerly of 26 Sandgate Street, South Perth, Married Woman. Died 7th January, 1979.

Wilkinson, Stanley, late of Skye Hospital, 13 Stevens Street, Fremantle, formerly of 28 Pearce Street, North Fremantle, Invalid Pensioner. Died 2nd November, 1978.

Claims for the following expire 7th April, 1979:—

Dunham, Coral Doreen, late of Kukerin, W.A., Married Woman. Died 5th August, 1970.

Dated at Perth this 27th day of February, 1979.

Perpetual Trustees W.A. Ltd.

B. A. BUTCHER,
 General Manager.

TRUSTEES ACT, 1962.

Gavin Athol Hamilton, formerly of Unit 8, 180 McDonald Street, Joondanna, in the State of Western Australia, late of 182 McDonald Street, Joondanna, in the said State, Photographer and Journalist, deceased.

CREDITORS and other persons having claims (to which section 63 of the Trustees Act, 1962, relates) in respect of the estate of the deceased, who died on the 9th day of August, 1978, at Perth in the said State, are required by the personal representative, Ronald Edward Bertram, of 42 Stewart Street, Scarborough, in the said State, Solicitor, to send particulars of their claims to him by the 7th day of April, 1979, after which date the said personal representative may convey or distribute the assets, having regard only to the claims of which he then has notice.

TRUSTEES ACT, 1962.

Notice to Creditors and Claimants.

THE WEST AUSTRALIAN TRUSTEE EXECUTOR AND AGENCY COMPANY LIMITED, of 135 St. George's Terrace, Perth, requires creditors and other persons having claims (to which section 63 of the Trustees Act, 1962, relates) in respect of the estates of the undermentioned deceased persons, to send particulars of their claims to it by the date stated hereunder, after which date the Company may convey or distribute the assets, having regard only to the claims of which it then has notice.

Last Day for Claims: 3/4/79.

Bernhard, Frederick William, late of 19 Copley Street, Bayswater, Retired Maintenance Fitter, died 12/12/78.

Brown, Clara Veronica, late of 18 Weston Drive, Swan View, Home Duties, died 18/11/78.

Brown, Elizabeth Catherine, late of 199 Charles Street, Perth, Spinster, died 13/12/78.

Cinoris, Clara, late of 30 Gill Street, Mosman Park, Widow, died 24/12/78.

Cook, Alfred, late of 46 Smyth Street, Rockingham, Retired Saw Mill Manager, died 20/12/78.

Cooper, April Anne, formerly of 181 Hillview Terrace, St. James, but late of 37 Drummond Street, Moora, Married Woman, died 20/6/78.

Daniels, Frederick William, late of Staff Quarters, Goldsworthy Mining Ltd., Finucane Island, Port Hedland, Engine Driver, died 25/9/78. (Enquiries to 11 Stirling Street, Bunbury. Tel. 21 1336).

Jennings, Peter Henry, formerly of Corrigin, late of Forrest Road, Armadale, Retired Farmer, died 10/11/78.

Jones, Ida Frances, late of 59 Guildford Road, Mt. Lawley, Married Woman, died 28/11/78.

Keenan, Hazel Margaret, late of Glade Caravan Park, Bunbury, Widow, died 10/10/78. (Enquiries to 11 Stirling Street, Bunbury. Tel. 21 1336).

Leaman, Henry Alfred, late of Eventide Home, Williams Road, Nedlands, Retired Produce Merchant, died 24/12/78.

Lindsey, Edward, late of Cragmont Convalescent Hospital, Third Avenue, Maylands, Retired Postal Officer, died 13/1/79.

McGrath, Bernard, late of 47 Mary Street, Bunbury, Waterside Worker, died 28/11/78. (Enquiries to 11 Stirling Street, Bunbury. Tel. 21 1336).

Nieman, Josephine Antoinetta, late of 43 Picton Road, Bunbury, Married Woman, died 19/8/78. (Enquiries to 11 Stirling Street, Bunbury. Tel. 21 1336).

Temple, Leslie McVicar, late of 29A Highbury Crescent, Beckenham, Retired Farmer, died 17/10/78.

Wheeler, Harry Robert, late of 83 Dalgety Street, East Fremantle, Retired Fire Officer, died 18/12/78.

Wuttke, Alan Howard, late of Unit 1, 71 Golfview Street, Mt. Yokine. Retired Farmer, died 1/12/78.

Dated at Perth this 28th day of February, 1979.

L. C. RICHARDSON,
General Manager.

PUBLIC TRUSTEE ACT, 1941-1978.

NOTICE is hereby given that pursuant to section 14 of the Public Trustee Act, 1941-1978 the Public Trustee has elected to administer the estates of the undermentioned deceased persons.

P. W. MCGINNITY,
Public Trustee,
565 Hay Street, Perth.

Name of Deceased; Occupation; Address; Date of Death; Date Election filed.

Woodland, William Charles; Retired Telegraph Linesman; Applecross; 17/12/78; 19/2/79.

Roe, John Henry; Retired Fitters Assistant; Dianella; 31/12/78; 19/2/79.

Appleton, Henry; Retired Labourer; East Victoria Park; 19/12/78; 19/2/79.

Slater, James; Retired Moulder; East Fremantle; 26/12/78; 19/2/79.

Dusz, Anthony; Retired Chef; Dalkeith; 20/9/78; 19/2/79.

Ahmat, Siam; Baker; Onslow; 28/3/55; 19/2/79.

Linney, Francis Ernest; Retired Storeman; Melville; 21/12/78; 19/2/79.

Fleming, Michael John; Retired Railway Employee; Meltham; 18/12/78; 19/2/79.

Kempton, James; Retired Boring Contractor; Nollamara; 17/10/78; 19/2/79.

Dowland, Violet Mabel; Widow; Cottesloe; 24/11/78; 19/2/79.

TRUSTEES ACT, 1962.

Notice to Creditors and Claimants.

CREDITORS and other persons having claims (to which section 63 of the Trustees Act relates) in respect of the Estates of the undermentioned deceased persons are required to send particulars of their claims to me on or before the 30th day of March, 1979, after which date I may convey or distribute the assets, having regard only to the claims of which I then have notice.

Dated this 23rd day of February, 1979.

P. W. MCGINNITY,
Public Trustee,
565 Hay Street, Perth.

Name; Address and Occupation; Date of Death.

Beach, Alan Ray; Swanbourne Hospital, Retired Storeman; 13/11/78.

Benson, William Charles; formerly of 50 Sunbury Road, Victoria Park, late of Gwentyfred Nursing Home, 62 Gwentyfred Road, South Perth, Retired Commonwealth Public Servant; 15/1/79.

Bovell, Burton Burnside; 98 Dorset Street, Busselton, Retired Carpenter; 29/1/79.

Bruce, David Ian; 4 Pegus Street, Thornlie; Retired State Public Servant; 24/1/79.

Campbell, Thomas Albert Harold; Unit 10, 163 Royal Street, Yokine, Retired Salesman; 13/1/79.

Cubbage, Doris; Mt. Henry Hospital, Cloister Avenue, Como; Spinster; 7/2/79.

Damrath, Stanislaus; 54 Esther Street, Bassendean, Storeman; 29/11/78.

Dusz, Anthony; Sunset Hospital, Nedlands, Retired Chef; 20/9/78.

- Fitzgerald, Eileen Jean; Shackleton Road, Kellerberrin, Widow; 17/9/78.
- Greer, Lindsay James; 47A Leeds Street, Dianella, formerly Member of Australian Military Forces, at date of death driveway attendant; 28/9/78.
- Guyatt, Mary Elizabeth; 5 Elswick Street, Safety Bay, Married Woman; 12/2/79.
- Hay, Leslie John; formerly of 137 Middleton Road, Albany, late of 8 Leslie Street, Albany, Retired Textile Worker; 26/12/78.
- Herbert, Bruce Linden; 28 Moira Road, Collie, Retired Accountant; 23/1/79.
- Lees, Elizabeth Harriet; Sunset Hospital, Nedlands, Married Woman; 31/12/78.
- Mihajlovic, Zivorjin, 9 Wilson Street, Kalgoorlie, Railway Employee; 29/12/78.
- Phillips, Mabel Elizabeth; Alfred Carson Hospital, Bay Road, Claremont, Widow; 24/1/79.
- Pusey, Emmeline Daisy; 50 Daglish Street, Wembley, Married Woman; 3/1/79.
- Sargeant, Catherine Emily; Ellanora Villa Lodge, Hastie Street, Bunbury, Widow; 21/1/79.
- Scott, Henrietta Theresa; Concorde Nursing Home, Anstey Street, South Perth, Widow; 13/1/79.
- Sheldon, Regina (alias Sredoyevich, Regina); Flat 5/35 Ellen Street, Fremantle, Bookkeeper; 10/9/78.
- Stellamans, Thelma Kathleen; 1 Armstrong Road, Naval Base, Widow; 31/1/79.
- Stuart, Maisie; 25 Caladernia Way, Koongamia, Widow; 13/2/79.
- Thomas, Allen Griffith; 80 Streich Avenue, Kelm-scott, Retired Diesel Mechanic; 19/1/79.
- Trad, Maria; 85 Gallipoli Street, Rivervale, Married Woman; 15/4/70.
- Williams, Kathleen Bridget; 168 Central Avenue, Inglewood, Widow; 25/1/79.

CURRENT RELEASES

ELECTORAL ACT ENQUIRY
REPORT OF HIS HONOUR A. E. KAY
TO THE
HONOURABLE D. H. O'NEIL, M.L.A.
CHIEF SECRETARY
 Counter Sales—\$2.00
 Mailed W.A.—\$2.70
 Mailed Interstate—\$2.80

REPORT OF THE
JUDICIAL ENQUIRY INTO THE
WORKERS' COMPENSATION ACT
OF
WESTERN AUSTRALIA
SEPTEMBER 1978-JANUARY 1979
CHAIRMAN B. J. DUNN
 Counter Sales—\$2.00
 Mailed W.A.—\$2.70
 Mailed Interstate—\$2.80

REPORT OF THE HONORARY ROYAL COMMISSION INTO THE BEEF AND SHEEP MEATS INDUSTRY 1976.

Chairman Hon. A. V. Crane, M.L.A.
 Prices—

Counter Sales—\$3.50
 Mailed Local—\$4.40
 Mailed Country—\$5.10
 Mailed Interstate—\$6.10

Available only from Harbour and Light
 Department, 6 Short Street, Fremantle.
 Phone 335 1211.—

Navigable Waters Regulations, 1958.
 Regulations for Preventing Collisions at Sea.
 Regulations for the Examination of Applicants
 for Masters, Mates, Coxswain, Engineers,
 Marine Motor Engine Driver's and Marine
 Surveyors.

COMPANIES ACT No. 82, 1961-1975
(Fifth Reprint Approved 18/3/76)
Includes Amendment Act No. 100 of 1975.

— NOW AVAILABLE —

Counter Sales—\$7.00
 Mailed Local—\$7.95
 Mailed Country—\$8.70
 Mailed Interstate—\$10.10

— NOTICE —

COMMITTEE OF INQUIRY
INTO
RATES AND TAXES
ATTACHED TO LAND VALUATION,
REPORT 1975
(Mr. Gerald Keall, Chairman)

Prices—
 Counter Sales—\$2.30
 Mailed Local—\$3.25
 Mailed Country—\$3.90
 Mailed Interstate—\$4.90

DIGEST OF
WESTERN AUSTRALIAN
INDUSTRIAL GAZETTES
 Volumes 1 to 10—1921-1930

Prices—
 Counter Sales—\$5.00
 Mailed Local—\$5.70
 Mailed Interstate—\$5.80

NOTICE**TRADING HOURS**

WEMBLEY—HEAD OFFICE
GOVERNMENT PRINTER'S
PUBLICATIONS SALES OFFICE
 (Parliamentary Papers)

SALVADO ROAD, WEMBLEY
 Phone 381 3111 Extension 374 and 376
 8.00 a.m. to 4.15 p.m.
 (Continually Mon. to Fri.)

PERTH OFFICE

GOVERNMENT PUBLICATIONS CENTRE
 (Parliamentary Papers)

Ground Floor Superannuation Bldg.
 32 St. George's Terrace, Perth 6000
 Telephone 325 0231 Ext. 375
 8.15 a.m. to 4.25 p.m.
 (Continually Mon. to Fri.)

REPORT OF THE ROYAL
COMMISSION "FREMANTLE
PRISON" 1973.

(Commissioner, His Honour Robert E. Jones.)

Prices—

Counter Sales—\$1.50
 Mailed Local—\$2.40
 Mailed Country—\$3.10
 Mailed Eastern States—\$4.10

THE PARLIAMENT OF WESTERN
AUSTRALIA

DIGEST 1977—No. 5

(Compiled in the Offices of the Clerk of the
 Legislative Assembly)

Price—

Counter Sales—\$0.40
 Mailed Australia wide—\$0.75

27th PARLIAMENT,
FOURTH SESSION, 1973

Report of the Select Committee of the
 Legislative Council appointed to Re-
 port on the Workers' Compensation
 Act Amendment Bill.

(Presented by the Hon. G. C. MacKinnon
 28th November, 1973)

Prices—

Counter Sales—0.30
 Mailed (Within Australia) 0.70

NOTICE**COMPANIES (CO-OPERATIVE) ACT**

No. 36 of 1943-1976.

— NOW AVAILABLE —

Prices—

Counter Sales—\$7.00
 Mailed Local—\$7.90
 Mailed Country—\$8.60
 Mailed Interstate—\$9.60

REPORT ON LAMB MARKETING
IN WESTERN AUSTRALIA

by Consumer Protection Bureau,
 5th July, 1974.

Prices—

Counter Sales—\$1.40
 Mailed Local—\$2.30
 Mailed Country—\$3.00
 Mailed Interstate—\$4.00

REPORT OF

THE SPECIAL COMMITTEE ON
THE PROPOSAL FOR A WEST-
ERN AUSTRALIAN HERITAGE
COMMISSION — 1975.

(Chairman—Mr. R. H. Doig)

PRICES—

Counter Sales—\$1.50
 Mailed W.A.—\$3.70
 Mailed Interstate—\$3.80

— NOW AVAILABLE —
**DIGEST OF
 WESTERN AUSTRALIAN
 ARBITRATION REPORTS**
 Volumes 1 to 14—1901-1920

Prices—

Counter Sales—\$5.00
 Mailed (Local)—\$5.70
 Mailed (Interstate)—\$5.80

**LOCAL GOVERNMENT ACT, No. 84,
 1960-1976**

(Third Reprint approved 21/11/77) includes
 Amendment Act No. 124 of 1976

— NOW AVAILABLE —

Counter Sales—\$4.50
 Mailed Local—\$5.45
 Mailed Country—\$6.20
 Mailed Interstate—\$7.60

NOTICE

**LOCAL GOVERNMENT ACT
 INDEX
 TO "UNIFORM BUILDING BY-LAWS
 1974"**

(Reprinted and Consolidated—Published
 in "Government Gazette", No. 49 of 1977.)

Now Available.

Prices—

Counter Sales—\$0.30
 Mailed—\$0.65

U.B.B.L. 1974 (plus Index now priced).

Prices—

Counter Sales—\$3.30
 Mailed Local—\$4.10
 Mailed Country—\$4.90
 Mailed Interstate—\$5.90

GOVERNMENT GAZETTE

NOTICE TO SUBSCRIBERS

COPY DEADLINE: All copy for publication must be in the hands of the Government Printer by 3 p.m. on the **WEDNESDAY** before publication.

**WILLIAM C. BROWN,
 Government Printer.**

**ROYAL COMMISSION REPORT INTO
 METROPOLITAN MUNICIPAL
 DISTRICT BOUNDARIES, 1974.**

(His Honour Judge Laurence Frederick John
 Johnston, Commissioner.)

Price—

Counter Sales—\$2.50
 Mailed Local—\$3.40
 Mailed Country—\$4.10
 Mailed Interstate—\$5.10

**REPORT OF THE
 ROYAL COMMISSION INTO
 AIRLINE SERVICES IN W.A. 1975**

(Commissioner Hon. Sir Reginald R. Sholl)

Prices—

Counter Sales—\$5.00
 Mailed Local—\$5.90
 Mailed Country—\$6.60
 Mailed Interstate—\$7.60

SPECIAL NOTICE.

Concerning "Government Gazette" notices for publication lodged at the Government Printer's Wembley Office—notice must be lodged with "Parliamentary Papers" Salvado Road, Wembley prior to 3.00 p.m. on the Wednesday before publication.

**WILLIAM C. BROWN J.P.
 Government Printer.**

CONTENTS.

	Page
Agriculture, Department of	611
Appointments	557, 558, 563, 569, 576, 580, 600
Auction Sales Act	561
Audit Act	557
Cemeteries Act	605
Chief Secretary's Department	569
Companies Act	616-7
Crown Law Department	568-9
Deceased Persons' Estates	620-2
Education Department	611
Factories and Shops	609-10
Finance Brokers Control Act	561
Fisheries	570-1
Forestry	556, 580
Harbour and Light Department	591
Health Department	569-70
Hospitals Act	570
Labour, Department of	609-10
Land Acquisitions	591-2
Land Agents Act	558-61
Lands Department	554-7, 572-80
Local Courts Act	568
Local Government Department	556-7, 599-609
Municipal By-laws	606-9
Marketing of Eggs Act	611
Medical Department	570
Metropolitan Water Supply, etc.	556, 596-8
Mines Department	614-16
Motor Vehicle Dealers Act	610
Municipalities	599-602
Navigable Waters Regulations	591
Orders in Council	554-7
Partnerships Dissolved	618
Police Department	570
Proclamations	553-4
Psychologists Registration Act	570
Public and Bank Holidays Act	554
Public Service Arbitration Act	568
Public Service Board	562-3
Public Trustee	621-2
Public Works Department	568-95
Resumptions	593-5
Stamp Act—Regulations	557
Tender Board	611-13
Tenders for Government Printing	613
Town Planning	580-3
Transfer of Land Act	553-4
Treasury	557-61
Trustees Act	620-2
Unclaimed Money	618-20