

Government Gazette

OF

WESTERN AUSTRALIA

(Published by Authority at 3.30 p.m.)

No. 19]

PERTH: FRIDAY, 30th MARCH

[1979

NOTICE TO SUBSCRIBERS.

"GOVERNMENT GAZETTE" EASTER HOLIDAYS.

IT is hereby notified for public information that the "Government Gazette" for Easter week will be published on THURSDAY, 12th APRIL, 1979, in lieu of Good Friday.

All notices for publication must be in the hands of the Government Printer before 3 p.m. on TUESDAY, 10th APRIL, 1979.

WILLIAM C. BROWN,
Government Printer.

Acts Amendment (Qualifying Ages Alteration)
Act, 1978.

PROCLAMATION

WESTERN AUSTRALIA, } By His Excellency Air Chief Marshal Sir Wallace
To Wit: } Kyle, Knight Grand Cross of the Most Honourable
WALLACE KYLE, } Order of the Bath, Knight Commander of the
Governor. } Royal Victorian Order, Commander of the Most
[L.S.] } Excellent Order of the British Empire, Companion
of the Distinguished Service Order, Distinguished
Flying Cross, Knight of Grace of the Most
Venerable Order of the Hospital of St. John of
Jerusalem, Governor in and over the State of
Western Australia and its dependencies in the
Commonwealth of Australia.

WHEREAS it is enacted by section 2 of the Acts Amendment (Qualifying Ages Alteration) Act, 1978 that the provisions of that Act shall come into operation on a date to be fixed by proclamation: Now therefore, I, the Governor, acting with the advice and consent of the Executive Council, do hereby fix the date on which this proclamation is published in the *Government Gazette* as the date on which the Acts Amendment (Qualifying Ages Alteration) Act, 1978 shall come into operation.

Given under my hand and the Public Seal of the said State at Perth, this 7th day of March, Nineteen hundred and seventy-nine.

By His Excellency's Command,
R. L. YOUNG,
Minister for Health.

GOD SAVE THE QUEEN ! ! !

Land Act, 1933-1977.

PROCLAMATION

WESTERN AUSTRALIA, } By His Excellency Air Chief Marshal Sir Wallace
To Wit: } Kyle, Knight Grand Cross of the Most Honourable
WALLACE KYLE, } Order of the Bath, Knight Commander of the
Governor. } Royal Victorian Order, Commander of the Most
[L.S.] } Excellent Order of the British Empire, Companion
of the Distinguished Service Order, Distinguished
Flying Cross, Knight of Grace of the Most
Venerable Order of the Hospital of St. John of
Jerusalem, Governor in and over the State of
Western Australia and its dependencies in the
Commonwealth of Australia.

File No. 8318/04, V.2.

WHEREAS by section 31 of the Land Act, 1933-1977, the Governor may by Proclamation and subject to such conditions as may be expressed therein, classify as of Class A any lands of the Crown reserved to Her Majesty for any of the purposes specified in the said section; and whereas it is deemed expedient that Reserve No. 9617 for the purpose of "Conservation of Flora and Fauna" as described hereunder, should be classified as of Class A: Now, therefore I, the Governor with the advice of Executive Council do by this my Proclamation classify as of Class A the reserve described hereunder.

Given under my hand and the Public Seal of Western Australia, at Perth, this 21st day of March, 1979.

By His Excellency's Command,
D. J. WORDSWORTH,
Minister for Lands.

GOD SAVE THE QUEEN ! ! !

Schedule.

Reserve No. 9617 containing an area of about 290.3541 hectares, excluding roads. (Plan Toolibin 1:50 000.)

Land Act, 1933-1977.

PROCLAMATION

WESTERN AUSTRALIA, } By His Excellency Air Chief Marshal Sir Wallace
To Wit: } Kyle, Knight Grand Cross of the Most Honourable
WALLACE KYLE, } Order of the Bath, Knight Commander of the
Governor. } Royal Victorian Order, Commander of the Most
[L.S.] } Excellent Order of the British Empire, Companion
of the Distinguished Service Order, Distinguished
Flying Cross, Knight of Grace of the Most
Venerable Order of the Hospital of St. John of
Jerusalem, Governor in and over the State of
Western Australia and its dependencies in the
Commonwealth of Australia.

File No. 2297/78.

WHEREAS by section 31 of the Land Act, 1933-1977, the Governor may by Proclamation and subject to such conditions as may be expressed therein, classify as of Class A any lands of the Crown reserved to Her Majesty for any of the purposes specified in the said section; and whereas it is deemed expedient that Reserve No. 35918 for the purpose of "Conservation of Flora and Fauna" as described hereunder, should be classified as of Class A: Now, therefore I, the Governor with the advice of Executive Council do by this my Proclamation classify as of Class A the reserve described hereunder.

Given under my hand and the Public Seal of Western Australia, at Perth, this 21st day of March, 1979.

By His Excellency's Command,

D. J. WORDSWORTH,
Minister for Lands.

GOD SAVE THE QUEEN ! ! !

Schedule.

Reserve No. 35918 comprising Jarmura Location 1 containing an area of 14182 hectares. (Plan McLarty Hills 1 : 250 000.)

Land Act, 1933-1977.

PROCLAMATION

WESTERN AUSTRALIA, } By His Excellency Air Chief Marshal Sir Wallace
To Wit: } Kyle, Knight Grand Cross of the Most Honourable
WALLACE KYLE, } Order of the Bath, Knight Commander of the
Governor. } Royal Victorian Order, Commander of the Most
[L.S.] } Excellent Order of the British Empire, Companion
of the Distinguished Service Order, Distinguished
Flying Cross, Knight of Grace of the Most
Venerable Order of the Hospital of St. John of
Jerusalem, Governor in and over the State of
Western Australia and its dependencies in the
Commonwealth of Australia.

File No. 2721/77.

WHEREAS by section 31 of the Land Act, 1933-1977, the Governor may by Proclamation and subject to such conditions as may be expressed therein, classify as of Class A any lands of the Crown reserved to Her Majesty for any of the purposes specified in the said section; and whereas it is deemed expedient that Reserve No. 36003 for the purpose of "Conservation of Flora and Fauna" as described hereunder, should be classified as of Class A: Now, therefore I, the Governor with the advice of Executive Council do by this my Proclamation classify as of Class A the reserve described hereunder.

Given under my hand and the Public Seal of Western Australia, at Perth, this 21st day of March, 1979.

By His Excellency's Command,

D. J. WORDSWORTH,
Minister for Lands.

GOD SAVE THE QUEEN ! ! !

Schedule.

Reserve No. 36003 comprising Roe Location 2679 and containing an area of 1 112.820 1 hectares, ex roads. (Plan 346/80 B.2.)

Land Act, 1933-1977.

PROCLAMATION

(Resumption.)

WESTERN AUSTRALIA, } By His Excellency Air Chief Marshal Sir Wallace
To Wit: } Kyle, Knight Grand Cross of the Most Honourable
WALLACE KYLE, } Order of the Bath, Knight Commander of the
Governor. } Royal Victorian Order, Commander of the Most
[L.S.] } Excellent Order of the British Empire, Companion
of the Distinguished Service Order, Distinguished
Flying Cross, Knight of Grace of the Most
Venerable Order of the Hospital of St. John of
Jerusalem, Governor in and over the State of
Western Australia and its dependencies in the
Commonwealth of Australia.

File No. 2538/64, V.2.

WHEREAS by section 109 of the Land Act, 1933-1977, the Governor may resume, for any purpose as in the public interest he may think fit, any portion of land held as a Pastoral Lease; and whereas it is deemed expedient that the portion of Pastoral Lease described in the schedule hereto should be resumed for the purposes of "Police Station", "Use and Requirements of the Government Employees Housing Authority", "Housing (Medical Department)" and "Road": Now therefore, I, the Governor with the advice and consent of the Executive Council do by this my proclamation resume portion of Pastoral Lease No. 3114/1052 Crown Lease No. 37/1973 for the purpose aforesaid.

Given under my hand and the Public Seal of Western Australia, at Perth, this 21st day of March, 1979.

By His Excellency's Command,

D. J. WORDSWORTH,
Minister for Lands.

GOD SAVE THE QUEEN ! ! !

Schedule.

Mundrabilla Locations 17 and 22 and area coloured dark brown on Lands and Surveys Diagram 82122 containing a total area of 2.262 2 hectares.

Land Act, 1933-1977.

PROCLAMATION

WESTERN AUSTRALIA, } By His Excellency Air Chief Marshal Sir Wallace
To Wit: } Kyle, Knight Grand Cross of the Most Honourable
WALLACE KYLE, } Order of the Bath, Knight Commander of the
Governor. } Royal Victorian Order, Commander of the Most
[L.S.] } Excellent Order of the British Empire, Companion
of the Distinguished Service Order, Distinguished
Flying Cross, Knight of Grace of the Most
Venerable Order of the Hospital of St. John of
Jerusalem, Governor in and over the State of
Western Australia and its dependencies in the
Commonwealth of Australia.

File No. 639/67.

WHEREAS by section 31 of the Land Act, 1933-1977, the Governor may by Proclamation and subject to such conditions as may be expressed therein, classify as of Class A any lands of the Crown reserved to Her Majesty for any of the purposes specified in the said section; and whereas it is deemed expedient that an addition to class "A" Reserve 28537 for the purpose of "Park Lands and Public Open Space" as described hereunder, should be classified as of Class A: Now, therefore I, the Governor with the advice of Executive Council do by this my Proclamation classify as of Class A the land described hereunder.

Given under my hand and the Public Seal of Western Australia, at Perth, this 21st day of March, 1979.

By His Excellency's Command,

D. J. WORDSWORTH,
Minister for Lands.

GOD SAVE THE QUEEN ! ! !

Schedule.

Busselton Lot 377 (formerly Busselton Town Lot 267) containing an area of 202 square metres. (Plan Busselton Townsite 24.36.)

Mundrabilla Locations 20 and 21 and area coloured dark brown on Lands and Surveys Diagram 82768 containing a total area of 1.153 8 hectares.

(Plan Forrest 1 : 500 000.)

Land Act, 1933-1977.

PROCLAMATION

(Resumption.)

WESTERN AUSTRALIA, } By His Excellency Air Chief Marshal Sir Wallace
To Wit: } Kyle, Knight Grand Cross of the Most Honourable
WALLACE KYLE, } Order of the Bath, Knight Commander of the
Governor, } Royal Victorian Order, Commander of the Most
[L.S.] } Excellent Order of the British Empire, Companion
of the Distinguished Service Order, Distinguished
Flying Cross, Knight of Grace of the Most
Venerable Order of the Hospital of St. John of
Jerusalem, Governor in and over the State of
Western Australia and its dependencies in the
Commonwealth of Australia.

File No. 3388/64.

WHEREAS by section 109 of the Land Act, 1933-1977, the Governor may resume, for any purpose as in the public interest he may think fit, any portion of land held as a Pastoral Lease; and whereas it is deemed expedient that the portion of Pastoral Lease described in the schedule hereto should be resumed for the purpose of "Recreation": Now therefore, I, the Governor with the advice and consent of the Executive Council do by this my proclamation resume portion of Pastoral Lease No. 3114/618 Crown Lease No. 58/1967 for the purpose aforesaid.

Given under my hand and the Public Seal of Western Australia, at Perth, this 21st day of March, 1979.

By His Excellency's Command,

D. J. WORDSWORTH,
Minister for Lands.

GOD SAVE THE QUEEN ! ! !

Schedule.

That portion of Pastoral Lease No. 3114/618 containing about 10 hectares as comprised in Port Hedland Lot 5164 as surveyed and shown on Original Plan 14200. (Plan Port Hedland Regional 5.5 1:10 000 (North West Coastal Highway).)

Reserve and Road Closure Act, 1978.

PROCLAMATION

WESTERN AUSTRALIA, } By His Excellency Air Chief Marshal Sir Wallace
To Wit: } Kyle, Knight Grand Cross of the Most Honourable
WALLACE KYLE, } Order of the Bath, Knight Commander of the
Governor, } Royal Victorian Order, Commander of the Most
[L.S.] } Excellent Order of the British Empire, Companion
of the Distinguished Service Order, Distinguished
Flying Cross, Knight of Grace of the Most
Venerable Order of the Hospital of St. John of
Jerusalem, Governor in and over the State of
Western Australia and its dependencies in the
Commonwealth of Australia.

WHEREAS it is enacted by subsection (2) of section 2 of the Reserve and Road Closure Act, 1978 that section 4 of that Act shall come into operation on a date to be fixed by proclamation: Now therefore, I, the Governor, acting with the advice and consent of the Executive Council, do hereby fix the date on which this proclamation is published in the *Government Gazette* as the date on which section 4 of the Reserve and Road Closure Act, 1978 shall come into operation.

Given under my hand and the Public Seal of the said State, at Perth, this 21st day of March, 1979.

By His Excellency's Command,

D. J. WORDSWORTH,
Minister for Lands.

GOD SAVE THE QUEEN ! ! !

Transfer of Land Act, 1893.

PROCLAMATION

WESTERN AUSTRALIA, } By His Excellency Air Chief Marshal Sir Wallace
To Wit: } Kyle, Knight Grand Cross of the Most Honourable
WALLACE KYLE, } Order of the Bath, Knight Commander of the
Governor, } Royal Victorian Order, Commander of the Most
[L.S.] } Excellent Order of the British Empire, Companion
of the Distinguished Service Order, Distinguished
Flying Cross, Knight of Grace of the Most
Venerable Order of the Hospital of St. John of
Jerusalem, Governor in and over the State of
Western Australia and its dependencies in the
Commonwealth of Australia.

File No. 5735/50, V.7.

WHEREAS by the Transfer of Land Act, 1893, the Governor is empowered by Proclamation in the *Government Gazette* to revest in Her Majesty as of Her former estate all or any lands, whereof Her Majesty may become the registered proprietor; and whereas Her Majesty is now the registered proprietor of the lands described in the Schedules hereto: Now therefore, I, the Governor with the advice and consent of the Executive Council, do by this my Proclamation revest in Her Majesty, Her Heirs and Successors, the land described in the Schedules hereto as of Her former estate.

Given under my hand the Public Seal of the said State, at Perth, this 21st day of March, 1979.

By His Excellency's Command,

D. J. WORDSWORTH,
Minister for Lands.

GOD SAVE THE QUEEN ! ! !

Schedule 1.

File No.; Description of Land; Certificate of Title Volume; Folio.

- 761/77—Portion of Moora Suburban Lot 6; 1521; 958.
4750/65—Portion of Capel Suburban Lot 77 and being Lot 1 on Diagram 34145; 31; 212A.
4750/65—Portion of Capel Suburban Lot 77; 1505; 107.
3876/77—Portion of Albany Lot 726; 1522; 756.
1920/13—Portion of each of Geraldton Town Lots 333 and 334; 1522; 920.
8318/04, V.2.—Williams Location 8652 and portion of Williams Location 9666 (less portion resumed); 1213; 091.
8318/04, V.2.—Williams Location 8650; 1511; 606.
1253/75—Portion of Gascoyne Location 99 being Lot 1 on Diagram 15382; 1129; 530.
639/67—Busselton Town Lot 267; 1120; 557.
1056/76—Nelson Location 8261 (less portion resumed); 1146; 349.
1449/75—Portion of Guildford Town Lot 10; 317; 181.
1449/75—(Firstly) portion of each of Guildford Town Lots 11, 12 and 13 and being part of Lot 51 on Diagram 50633 and (Secondly) portion of Guildford Town Lot 14; 1519; 500.
1449/75—Portion of Guildford Town Lot 14 and being Lot 50 the subject of Diagram 50632; 1476; 268.
3106/78—Portion of East Location 50 and being Lot 9 on Plan 4488; 742; 82.
504/79—Portion of Kojonup Location 1619 being Lot 68 on Plan 10985; 1421; 924.
603/79—Port Hedland Lot 3352; 1504; 737.

Schedule 2.

File No.; Description of Land.

- 1449/75—Portion of each of Guildford Town Lots 12 and 13 and being the balance of the land comprised in Certificate of Title Volume 161, Folio 175.
1449/75—Portion of each of Guildford Town Lots 11 and 12 and being the balance of the land comprised in Certificate of Title Volume 166, Folio 7.
3245/78—Portion of Murray Location 66 being Lot 176 on Plan 12633 and being part of the land comprised in Certificate of Title Volume 1520, Folio 601.

- 900/79—Portion of Lancelin Lot 7 being Lot 109 marked "Drain Reserve" on Diagram 55258 and being part of the land comprised in Certificate of Title Volume 1413, Folio 497.
- 1645/78—Portion of Lancelin Lot 7 being Lot 111 on Diagram 55258 and being part of the land comprised in Certificate of Title Volume 1413, Folio 497.
- 1703/78—Portion of Kojonup Location 1619 being the land coloured blue and marked "Drain Reserve" on Diagram 54563 and being the balance of the land comprised in Certificate of Title Volume 1516, Folio 031.
- 3180/78—Portion of Esperance Location 54 being Lot 130 on Plan 12626 and being part of the land comprised in Certificate of Title Volume 1519, Folio 669.
- 855/79—Portion of each of Canning Location 420 and Kalamunda Lot 227 being Lot 65 on Plan 9232 and being part of the land comprised in Certificate of Title Volume 290, Folio 86A.
- 3422/78—Portion of Cockburn Sound Location 356 being Lots 230, 233 and 234 on Diagram 55593 and being part of the land comprised in Certificate of Title Volume 1515, Folio 802.
- 2839/78—Portion of Canning Location 2315 being Lot 461 on Plan 12605 and being part of the land comprised in Certificate of Title Volume 1515, Folio 401.
- 1764/78—Portion of Sussex Location 946 being Lot 46 on Plan 12461 and being part of the land comprised in Certificate of Title Volume 1510, Folio 643.
- 741/78—Portion of Avon Location P1 being Lot 4 on Diagram 54112 and being the balance of the land comprised in Certificate of Title Volume 1503, Folio 511.
- 2402/78—Portion of Canning Location 32 being Lot 312 on Diagram 54987 and being part of the land comprised in Certificate of Title Volume 1515, Folio 844.
- 2721/78—Portion of Cockburn Sound Location 549 being Lot 493 on Plan 12597 and being part of the land comprised in Certificate of Title Volume 1515, Folio 185.
- 4025/77—Portion of Victoria Location 900 being Lot 5 on Diagram 53806 and being part of the land comprised in Certificate of Title Volume 1038, Folio 586.
- 2437/78—Portion of Port Denison Suburban Lot 44 being Lot 30 on Diagram 55023 and being part of the land comprised in Certificate of Title Volume 1514, Folio 375.
- 2438/78—Portion of Port Denison Suburban Lot 43 being Lot 22 on Diagram 55023 and being part of the land comprised in Certificate of Title Volume 1514, Folio 375.
- 1874/78—Portion of each of Plantagenet Locations 230 and 7381 being Lot 297 on Plan 12503 and being part of the land comprised in Certificate of Title Volume 1504, Folio 840.
- 2651/78—Portion of Boyanup Agricultural Area Lot 254 being Lot 76 on Plan 12593 and being part of the land comprised in Certificate of Title Volume 1516, Folio 471.
- 1880/78—Portion of Cockburn Sound Location 631 being Lot 351 on Plan 12498 and being part of the land comprised in Certificate of Title Volume 1514, Folio 501.
- 3657/77—Portion of Swan Location 2579 being Lot 17 on Diagram 53573 and being part of the land comprised in Certificate of Title Volume 1517, Folio 669.
- 2808/78—Portion of each of Perthshire Location Ao and Herdsman Lake Lot 422 being Lot 186 on Plan 12607 and being part of the land comprised in Certificate of Title Volume 1517, Folio 193.

2011/78—Portion of Cockburn Sound Location 462 being Lot 62 on Plan 12505 and being part of the land comprised in Certificate of Title Volume 203, Folio 103A.

1208/69—Portion of Canning Location 32 being Lot 309 on Diagram 54987 and being part of the land comprised in Certificate of Title Volume 1515, Folio 844.

Transfer of Land Act, 1893.

PROCLAMATION

WESTERN AUSTRALIA, } By His Excellency Air Chief Marshal Sir Wallace
To Wit: } Kyle, Knight Grand Cross of the Most Honourable
WALLACE KYLE, } Order of the Bath, Knight Commander of the
Governor. } Royal Victorian Order, Commander of the Most
[L.S.] } Excellent Order of the British Empire, Companion
of the Distinguished Service Order, Distinguished
Flying Cross, Knight of Grace of the Most
Venerable Order of the Hospital of St. John of
Jerusalem, Governor in and over the State of
Western Australia and its dependencies in the
Commonwealth of Australia.

File No. 5735/50, V.5.

WHEREAS by the Transfer of Land Act, 1893, the Governor is empowered by Proclamation in the *Government Gazette* to revest in Her Majesty as of Her former estate all or any lands, whereof Her Majesty may become the registered proprietor; and whereas Her Majesty is now the registered proprietor of the lands described in the Schedules hereto: Now therefore, I, the Governor with the advice and consent of the Executive Council, do by this my Proclamation revest in Her Majesty, Her Heirs and Successors, the land described in the Schedules hereto as of Her former estate.

Given under my hand and the Public Seal of the said State, at Perth, this 21st day of March, 1979.

By His Excellency's Command,

D. J. WORDSWORTH,
Minister for Lands.

GOD SAVE THE QUEEN ! ! !

Schedule 1.

File No.; Description of Land; Certificate of Title, Volume; Folio.

- 808/79—Portion of Victoria Location 8057 being Lots 126, 127 and 128 on Plan 10699; 1411; 242.
- 3051/61—Portion of Bunbury Lot 433; 1517; 666.
- 3741/78—Portion of Cockburn Sound Location 16 being Lots 550, 551 and 552 on Plan 10334; 1340; 928.
- 1590/74—Portion of Plantagenet Location 5227; 1519; 090.
- 2551/36—Wialki Lot 5; 1188; 275.
- 3225/76—Wiluna Town Lot 50; 1034; 916.
- 2475/78—Korrellocking Lot 7; 1305; 870.
- 6617/08, V.2.—Wellington Location 2398; 1259; 296.

Schedule 2.

File No.; Description of Land.

- 1304/68—Portion of Swan Location 371 being Lot 185 on Diagram 48569 and being part of the land comprised in Certificate of Title Volume 1462, Folio 089.
- 3449/78—Portion of Canning Location 31 being Lot 117 on Plan 12654 and being the balance of the land comprised in Certificate of Title Volume 1520, Folio 681.
- 1530/70—Portion of Greenmount Suburban Lots 73 and 74 being Lots 1 and 65 on Plan 12554 and being part of the land comprised in Certificate of Title Volume 1515, Folio 701.
- 635/79—Portion of Cockburn Sound Location 16 being Lot 771 on Plan 9960 and being part of the land comprised in Certificate of Title Volume 541, Folio 61A.

- 1817/70—Portion of Leschenault Location 23 being Lot 369 on Plan 12340 and being part of the land comprised in Certificate of Title Volume 1493, Folio 835.
- 532/70—Portion of Murray Location 106 being Lot 193 on Plan 12409 and being the balance of the land comprised in Certificate of Title Volume 1513, Folio 610.
- 3123/75—Portion of Glen Forrest Lot 101 being Lot 353 on Plan 12554 and being part of the land comprised in Certificate of Title Volume 1515 Folio 701.
- 2307/78—Portion of Canning Location 12 being Lot 35 on Plan 12568 and being part of the land comprised in Certificate of Title Volume 1313, Folio 950.
- 2415/78—Portion of Swan Location 1586 being Lot 310 on Plan 12575 and being part of the land comprised in Certificate of Title Volume 1517, Folio 501.
- 2652/78—Portion of Boyanup Agricultural Area Lot 254 being the land coloured blue and marked "Drain Reserve" on Plan 12593 and being part of the land comprised in Certificate of Title Volume 1516, Folio 471.
- 2873/78—Portion of Canning Location 16 being Lot 119 on Plan 12610 and being part of the land comprised in Certificate of Title Volume 1516, Folio 858.
- 2285/78—Portion of Swan Location 16 being Lot 677 and marked "Drain Reserve" on Diagram 54883 and being part of the land comprised in Certificate of Title Volume 1515, Folio 634.

Road Maintenance (Contribution) Act, 1965-1978.

PROCLAMATION

WESTERN AUSTRALIA, } By His Excellency Air Chief Marshal Sir Wallace
To Wit: } Kyle, Knight Grand Cross of the Most Honourable
WALLACE KYLE, } Order of the Bath, Knight Commander of the
Governor. } Royal Victorian Order, Commander of the Most
L.S.J. } Excellent Order of the British Empire, Companion
} of the Distinguished Service Order, Distinguished
} Flying Cross, Knight of Grace of the Most
} Venerable Order of the Hospital of St. John of
} Jerusalem, Governor in and over the State of
} Western Australia and its dependencies in the
} Commonwealth of Australia.

WHEREAS it is enacted—

- (a) by subsection (1) of section 22 of the Road Maintenance (Contribution) Act, 1965-1978 that the Governor may by proclamation published in the *Government Gazette*—
- (i) declare another State, or a Territory, of the Commonwealth, being a State or Territory having laws with provisions corresponding to Part II of the Road Maintenance (Contribution) Act, 1965-1978 to be a reciprocating State or Territory for the purposes of that Part; and
- (ii) declare a court having summary jurisdiction in a reciprocating State or Territory to be a reciprocating court for the purposes of that Part; and
- (b) by subsection (2) of that section that for the purposes of subsection (1) of that section a court may be declared singly or in conjunction with another or others by such description or class or by means of such references as the Governor thinks fit:

Now, therefore, I, the Governor, acting with the advice and consent of the Executive Council and under the provisions of section 22 of the Road Maintenance (Contribution) Act, 1965-1978, do hereby—

- (a) declare the State of Victoria to be a reciprocating State for the purposes of Part II of the Road Maintenance (Contribution) Act, 1965-1978; and
- (b) declare all Magistrates Courts of the State of Victoria to be reciprocating courts for the purposes of Part II of the Road Maintenance (Contribution) Act, 1965-1978.

Given under my hand and the Public Seal of the said State, at Perth, this 21st day of March, Nineteen hundred and seventy nine.

By His Excellency's Command,
E. C. RUSHTON,
Minister for Transport.

GOD SAVE THE QUEEN ! ! !

AT a Meeting of the Executive Council held in the Executive Council Chamber, at Perth, this 7th day of March, 1979, the following Order in Council was authorised to be issued:—

Land Act, 1933-1977.

ORDERS IN COUNCIL.

WHEREAS by section 33 of the Land Act, 1933-1977, it is made lawful for the Governor to direct that any Reserve shall vest in and be held by any person or persons to be named in the order in trust for the like or other public purposes to be specified in such order: And whereas it is deemed expedient as follows:—

File No. 2310/76.—That Reserve No. 35902 should vest in and be held by the Metropolitan Water Supply, Sewerage, and Drainage Board in trust for the purpose of "Water Supply".

File No. 1708/01, V. 3.—That Reserve No. 22292 should vest in and be held by the Fremantle Hospital Board in trust for the purpose of "Hospital".

File No. 1304/68.—That Reserve No. 29757 should vest in and be held by the Shire of Kalamunda in trust for the purpose of "Public Recreation".

File No. 635/79.—That Reserve No. 35906 should vest in and be held by the Shire of Rockingham in trust for the purpose of "Public Recreation".

Now, therefore, His Excellency the Governor, by and with the advice and consent of the Executive Council, does hereby direct that the beforementioned Reserves shall vest in and be held by the abovementioned bodies in trust for the purposes aforesaid, subject nevertheless to the powers reserved to him by section 37 of the said Act.

J. E. A. PRITCHARD,
Acting Clerk of the Council.

AT a meeting of the Executive Council held in the Executive Council Chambers at Perth this 21st day of March, 1979, the following Orders in Council were authorised to be issued:—

Land Act, 1933-1977.

ORDER IN COUNCIL.

WHEREAS by section 33 of the Land Act, 1933-1977, it is made lawful for the Governor to direct that any Reserve shall vest in and be held by any person or persons to be named in the Order, in trust for any of the purposes set forth in section 29 of the said Act, or for the like or other public purposes to be specified in such Order and with power of leasing; and whereas it is deemed expedient as follows:—

File No. 1920/13.—That Reserve No. 35989 should vest in and be held by the Town of Geraldton in trust for the purpose of "Club and Club Premises".

File No. 2915/76.—That Reserve No. 35915 should vest in and be held by the Shire of Port Hedland in trust for the purpose of "Recreation".

File No. 4068/74.—That Reserve No. 35972 should vest in and be held by the Shire of Roebourne in trust for the purpose of "Recreation (Golf Course)".

Now, therefore, His Excellency the Governor, by and with the advice and consent of the Executive Council, does hereby direct that the beforementioned Reserves shall vest in and be held by the beforementioned bodies in trust for the purposes aforesaid with power to the said bodies subject to the approval in writing of the Minister for Lands to each and every lease or assignment of lease

being first obtained, to lease the whole or any portion thereof for any term not exceeding twenty-one (21) years from the date of the lease, subject nevertheless to the powers reserved to me by section 37 of the said Act; provided that no such lease or assignment of lease shall be valid or operative until the approval of the Minister for Lands, or an officer authorised in that behalf by the Minister, has been endorsed on the Lease Instrument, or Deed of Assignment, as the case may be.

J. E. A. PRITCHARD,
Acting Clerk of the Council.

Land Act, 1933-1977.

ORDERS IN COUNCIL.

WHEREAS by section 33 of the Land Act, 1933-1977, it is made lawful for the Governor to direct that any Reserves shall vest in and be held by any person or persons to be named in the order in trust for the like or other public purposes to be specified in such order: And whereas it is deemed expedient as follows:—

File No. 885/15. V. 3.—That Reserve No. 16000 should vest in and be held by the Western Australian Wildlife Authority in trust for the purpose of "Conservation of Flora and Fauna".

File No. 164/17.—That Reserve No. 16896 should vest in and be held by the Minister of Water Supply, Sewerage, and Drainage in trust for the purpose of "Water and Conservation of Flora and Fauna".

File No. 672/24.—That Reserve No. 18584 should vest in and be held by the Western Australian Wildlife Authority in trust for the purpose of "Conservation of Flora and Fauna".

File No. 6581/13.—That Reserve No. 20479 should vest in and be held by the Western Australian Wildlife Authority in trust for the purpose of "Conservation of Flora and Fauna".

File No. 485/37.—That Reserve No. 21719 should vest in and be held by the Western Australian Wildlife Authority in trust for the purpose of "Conservation of Flora and Fauna".

File No. 546/60.—That Reserve No. 26219 should vest in and be held by the City of Belmont in trust for the purpose of "Public Recreation".

File No. 2416/78.—That Reserve No. 35968 should vest in and be held by the City of Perth in trust for the purpose of "Parklands and Recreation".

File No. 3988/30.—That Class "A" Reserve No. 20605 should vest in and be held by the Town of Narrogin in trust for the purpose of "Recreation and Parkland".

File No. 3988/30.—That Class "A" Reserve No. 23152 should vest in and be held by the Town of Narrogin in trust for the purpose of "Recreation and Parkland".

File No. 1922/36, V.2.—That Reserve No. 24465 should vest in and be held by the Minister of Water Supply, Sewerage and Drainage in trust for the purpose of "Water and Conservation of Flora and Fauna".

File No. 2843/77.—That Reserve No. 35916 should vest in and be held by the Shire of Coolgardie in trust for the purpose of "Recreation".

File No. 1291/78.—That Reserve No. 35571 should vest in and be held by the Shire of Harvey in trust for the purpose of "Public Recreation".

File No. 6034/50.—That Reserve No. 35981 should vest in and be held by the Shire of Nannup in trust for the purpose of "Parkland and Picnic Area".

File No. 4567/65.—That Reserve No. 28732 should vest in and be held by the Shire of Rockingham in trust for the purpose of "Public Recreation".

File No. 2297/78.—That Reserve No. 35918 should vest in and be held by the Western Australian Wildlife Authority in trust for the purpose of "Conservation of Flora and Fauna".

File No. 3762/76.—That Reserve No. 35921 should vest in and be held by the Metropolitan Water Supply, Sewerage and Drainage Board in trust for the purpose of "Pumping Station".

File No. 782/63.—That Reserve No. 33249 should vest in and be held by the Minister for Education in trust for "Educational Purposes".

File No. 603/79.—That Reserve No. 35925 should vest in and be held by the Minister of Water Supply, Sewerage and Drainage in trust for the purpose of "Housing (W.S.S. and D.)".

File No. 504/79.—That Reserve No. 35946 should vest in and be held by the Honourable Raymond Laurence Young M.L.A. Minister of Public Health for the time being and his successors in Office in trust for the purpose of "Community Health Purposes".

File No. 807/78.—That Reserve No. 35976 should vest in and be held by the Minister of Water Supply, Sewerage and Drainage in trust for the purpose of "Sewerage Pumping Station Site".

File No. 2776/70.—That Reserve No. 35978 should vest in and be held by the Honourable Raymond Laurence Young M.L.A. Minister of Public Health for the time being and his successors in Office in trust for the purpose of "Housing (Medical Department)".

File No. 514/78.—That Reserve No. 35980 should vest in and be held by the Government Employees Housing Authority in trust for the purpose of "Use and Requirements of the Government Employees Housing Authority".

File No. 4750/65.—That Reserve No. 35984 should vest in and be held by the Minister of Water Supply, Sewerage and Drainage in trust for the purpose of "Water Supply".

File No. 761/77.—That Reserve No. 35987 should vest in and be held by the Minister of Water Supply Sewerage and Drainage in trust for the purpose of "Pump Station".

File No. 3876/77.—That Reserve No. 35988 should vest in and be held by the Minister of Water Supply, Sewerage and Drainage in trust for the purpose of "Sewerage Pumping Station Site".

File No. 1449/75.—That Reserve No. 35992 should vest in and be held by the Honourable Raymond Laurence Young M.L.A. Minister of Public Health for the time being and his successors in office in trust for the purpose of "Government Requirements (Mental Health Services)".

File No. 2402/71.—That Reserve No. 36002 should vest in and be held by The National Trust of Australia (W.A.) in trust for the purpose of "Preservation of Historical Buildings and Graves".

File No. 2721/77.—That Class "A" Reserve No. 36003 should vest in and be held by the Western Australian Wildlife Authority in trust for the purpose of "Conservation of Flora and Fauna".

File No. 2820/78.—That Reserve No. 35923 should vest in and be held by the Assemblies of God Western Australian Conference Incorporated in trust for the purpose of "Parking" subject to the condition that there be no entry off Fitzgerald Street to vehicular traffic.

Now, therefore, His Excellency the Governor, by and with the advice and consent of the Executive Council, does hereby direct that the before-mentioned Reserves shall vest in and be held by the abovementioned bodies in trust for the purposes aforesaid, subject nevertheless to the powers reserved to him by section 37 of the said Act.

J. E. A. PRITCHARD,
Acting Clerk of the Council.

Land Act, 1933-1977.

ORDER IN COUNCIL.

File No. 5587/02D.

WHEREAS by section 33 of the Land Act, 1933-1977, it is made lawful for the Governor to direct that any Reserve shall vest in and be held by any person or persons to be named in the Order, in trust for any of the purposes set forth in section 29 of the said Act, or for the like or other public purposes to be specified in such Order and with power of leasing; and whereas it is deemed expedient that

Reserve No. 8320 should vest in and be held by the Shire of Boulder in trust for the purpose of "Prison Site".

Now, therefore, His Excellency the Governor, by and with the advice and consent of the Executive Council, does hereby direct that the before-mentioned Reserve shall vest in and be held by the Shire of Boulder in trust for "Prison Site" with power to the said Shire of Boulder to lease the whole or any portion thereof for any term not exceeding December 31, 2000, from the date of the lease, subject nevertheless to the powers reserved to me by section 37 of the said Act.

J. E. A. PRITCHARD,
Acting Clerk of the Council.

Land Act, 1933-1977.

ORDER IN COUNCIL.

File No. 1230/77.

WHEREAS by section 33 of the Land Act, 1933-1977, it is, *inter alia*, made lawful for the Governor by Order in Council to direct that any land reserved pursuant to the provisions of this Act shall be granted in fee simple to any person (as defined in the said section) subject to the condition that the person shall not lease or mortgage the whole or any part of the land without the consent of the Governor and subject to such other conditions and limitations as the Governor shall deem necessary to ensure that the land is used for the purpose for which the land is reserved as aforesaid; and whereas it is deemed expedient that Reserve No. 34911 (Plantagenet Location 7377) should be granted in fee simple to the Australasian Conference Association Limited to be held in trust for the purpose of "School Site".

Now, therefore, His Excellency the Governor by and with the advice and consent of the Executive Council, does hereby direct that the before-mentioned reserve shall be granted in fee simple to the Australasian Conference Association Limited to be held in trust for the purpose aforesaid subject to the condition that the land shall not be leased or mortgaged in whole or in part without the consent of the Governor.

J. E. A. PRITCHARD,
Acting Clerk of the Council.

Local Government Act, 1960-1978.

ORDERS IN COUNCIL.

WHEREAS by section 288 of the Local Government Act, 1960-1978, it shall be lawful for the Governor, on request by a Council of a Municipal District, by Order published in the *Government Gazette* to declare any lands reserved or acquired for use by the public or used by the public as a street, way, public place, bridge or thoroughfare, under the care, control, and management of the Council, or lands comprised in a private street, constructed and maintained to the satisfaction of the Council, or lands comprised in a private street of which the public has had uninterrupted use for a period of not less than ten years, as a public street and if the Council thinks fit, that the Governor shall declare the width of carriageway and footpaths of the public street; and whereas the Councils mentioned in the schedule hereto have requested that certain lands named and described in the said schedule, which have been reserved for streets within the said Councils, be declared public streets; Now, therefore, His Excellency the Governor, by and with the advice and consent of the Executive Council, doth hereby declare the said lands to be

public streets and such land shall, from the date of this Order, be absolutely dedicated to the public as streets within the meaning of any law now or hereafter in force.

J. E. A. PRITCHARD,
Acting Clerk of the Council.

Schedule.

Town of Cockburn.

L. & S. Corres. 3011/78 (R. 5896).

Road No. 16195 (Meller Road). Those portions of Cockburn Sound Location 21 together containing an area of 4270 square metres being the portions of the land contained in each of Office and Titles Diagrams 20521 and 6149 now comprised in Office of Titles Plan 10574. (Public Plan F107-4.)

Shire of Augusta-Margaret River.

L. & S. Corres. 3214/51 (R. 5860).

Road No. 16157 (Mitchell Drive). That portion of Sussex Location 166 commencing from the western-most northwest corner of Lot 102 of Location 166 (Office of Titles Diagram 48625) and extending southeastward as delineated and coloured brown on Diagram 48625 along the southwestern boundary of Lot 102 to terminate at the southwestern corner of that lot. (Public Plan 440A/40A2.)

Shire of Merredin.

L. & S. Corres. 1619/78 (R. 5863).

Road No. 16160 (Gamenya Avenue). That portion of Avon Location 13086 as delineated and bordered green on Land Titles Office Diagram 53709. (Public Plans Merredin 35:36 and 35:37.)

Shire of Wanneroo.

L. & S. Corres. 684/72 (R. 5858).

(a) Road No. 16155 (Marmion Avenue). That portion of Swan Location 1370 commencing from a southern side of Mullaaloo Drive (Road No. 1609) at a point 15.53 metres northwestward of the eastern-most northeast corner of Lot 711 of Location 1370 (Office of Titles Plan 10676) and extending generally southward as delineated and coloured green on Office of Titles Plan 9610 to terminate at a line joining the southernmost southwestern corner of Swan Location 9061 (Reserve No. 32724) and the southeastern corner of Lot 320 of Location 1370 (Office of Titles Diagram 40746).

(b) Road No. 16156 (Whitfords Avenue). Those portions of Swan Location 1370 commencing from the southwestern side of West Coast Highway within the said location and extending generally eastward as delineated and coloured green on Office of Titles Plans 10125, 9610 and 9827 to terminate as shown on the last mentioned plan.

(Public Plans Swan 200/06.02, 05.01, 07.02, 05.02, 07.03, 06.01.)

Child Welfare Act, 1947-1977.

ORDER IN COUNCIL.

WHEREAS by section 19 (2) (a) of the Child Welfare Act, 1947-1977, it is provided that the Governor may appoint such persons, male or female, as he may think fit, to be members of any particular Children's Court and may determine the respective seniorities of such members and whereas by section 19 (1) (b) (ii) of the said Act, the Governor may amend, vary or revoke any such appointment: Now therefore His Excellency the Governor by and with the advice and consent of the Executive Council doth hereby appoint Wilfred Sydney Beall as a Member of the Children's Court at Albany.

J. E. A. PRITCHARD,
Acting Clerk of the Council.

Child Welfare Act, 1947-1977.

ORDER IN COUNCIL.

WHEREAS by section 19 (2) (a) of the Child Welfare Act, 1947-1977, it is provided that the Governor may appoint such persons, male or female, as he may think fit, to be members of any particular Children's Court and may determine the respective seniorities of such members and whereas by section 19 (1) (b) (ii) of the said Act the Governor may amend, vary or revoke any such appointment: Now therefore His Excellency the Governor by and with the advice and consent of the Executive Council doth hereby revoke the appointment of Michael Bernard Lowry as a Member of the Children's Court at Pannawonica.

J. E. A. PRITCHARD,
Acting Clerk of the Council.

Forests Act, 1918.

ORDER IN COUNCIL.

Forests File 426/74; Lands File 4085/26.

WHEREAS by the Forests Act, 1918, it is provided that the Governor may by Order in Council dedicate any Crown lands as State Forests within the meaning and for the purpose of that Act: Now therefore, His Excellency the Governor with the advice and consent of the Executive Council doth hereby dedicate the area described in the schedule hereto as an addition to State Forest No. 20 within the meaning and for the purposes of the said Act.

J. E. A. PRITCHARD,
Acting Clerk of the Council.

Schedule.

Nelson Location 13185 (formerly Nelson Location 8261 (less portion resumed)) containing an area of 94.571 5 hectares. (Public Plan Balingup SE and NE 1:25 000.)

Country Towns Sewerage Act, 1948-1978.

Abolition of Geraldton Sewerage Area and
Constitution of Geraldton Sewerage Area.

ORDER IN COUNCIL.

P.W.W.S. 622/51.

UNDER section 4 of the Country Towns Sewerage Act, 1948-1978, the Sewerage Area constituted, defined and now subsisting as a sewerage area under and for the purpose of that Act under the name shown in Schedule "A" hereunder is hereby abolished.

Whereas by section 4 of the Country Towns Sewerage Act, 1948-1978, the Governor may, by Order in Council, constitute any part or parts of the State outside the boundaries of the Metropolitan Water, Sewerage and Drainage Area, as constituted and defined by the Act No. 43 of 1909 (as amended, from time to time) as a sewerage area: Now, therefore, His Excellency the Governor, with the advice and consent of the Executive Council, hereby constitutes that part of the State as defined in Schedule "B" hereunder as a sewerage area and assigns the name of Geraldton Sewerage Area thereto.

J. E. A. PRITCHARD,
Acting Clerk of the Council.

Schedules.

Schedule "A".

Geraldton Sewerage Area.

Geraldton Sewerage Area, as originally constituted and defined by Order in Council published in the *Government Gazette* dated October 12, 1951.

Schedule "B"

Geraldton Sewerage Area.

All that portion of land comprised within a circle having a radius of 13 500 metres, with its centre situate at the intersection of the centre-lines of Bayly Street and George Road, Geraldton Town-site, as shown bordered green on Plan P.W.D., W.A. 51432-1-1.

Country Towns Sewerage Act, 1948-1978.

Esperance Sewerage Reticulation Area. No. 1.

ORDER IN COUNCIL.

P.W.W.S. 991/78.

WHEREAS by the Country Towns Sewerage Act, 1948-1978, it is provided that before undertaking the construction of sewerage works the Minister shall submit plans, descriptions, books of reference and estimates of the proposed works to the Governor for approval; and that if they are approved the Governor may forthwith by Order in Council empower the Minister to undertake the construction of the proposed works: Now, therefore, His Excellency the Governor with the advice of the Executive Council doth hereby approve of the plans, descriptions, books of reference and estimates marked on Plan P.W.D., W.A. 51088-1-1 for the construction of the Esperance Sewerage Reticulation Area No. 1 which was duly submitted for approval and hereby empowers the Minister to undertake the construction of the said works.

J. E. A. PRITCHARD,
Acting Clerk of the Council.

Country Towns Sewerage Act, 1948-1978.

Wagin Sewerage.

Reticulation Area No. 6.

No. 3 Pumping Station and Rising Main.

ORDER IN COUNCIL.

P.W.W.S. 1527/78.

WHEREAS by the Country Towns Sewerage Act, 1948-1978, it is provided that before undertaking the construction of sewerage works the Minister shall submit plans, descriptions, books of reference and estimates of the proposed works to the Governor for approval; and that if they are approved the Governor may forthwith by Order in Council empower the Minister to undertake the construction of the proposed works: Now, therefore, His Excellency the Governor with the advice of the Executive Council doth hereby approve of the plans, descriptions, books of reference and estimates marked on plan P.W.D., W.A. 51388-1-1 for the construction of the Wagin Sewerage, Reticulation Area No. 6, No. 3 Pumping Station and Rising Main which was duly submitted for approval and hereby empowers the Minister to undertake the construction of the said works.

J. E. A. PRITCHARD,
Acting Clerk of the Council.

Metropolitan Water Supply, Sewerage, and
Drainage Act, 1909-1978.

Metropolitan Sewerage.

ORDER IN COUNCIL.

M.W.B. 682962/77.

WHEREAS by the Metropolitan Water Supply, Sewerage, and Drainage Act, 1909-1978, it is provided that, subject to the provisions of the Act, the Metropolitan Water Supply, Sewerage, and Drainage Board shall, with the approval of the Governor, have power to construct, provide and extend Water Works, Sewerage Works and Metropolitan Main Drainage Works, and whereas the preliminary requirements of the said Act have been complied with and the plan has been submitted

to and approved by the Governor in Council: Now therefore His Excellency the Governor by and with the advice and consent of the Executive Council, does hereby empower the Metropolitan Water Supply, Sewerage, and Drainage Board to undertake the construction of the following works under the said Act, namely:—

City of Stirling.

Sewerage Reticulation Area 15B Morley, and Bedford Main Sewer Section 2.

The construction of:—

- (a) A nine hundred millimetre diameter plastilined reinforced concrete main sewer together with manholes and all other apparatus connected therewith.
- (b) One hundred and fifty millimetre diameter and one hundred millimetre diameter reticulation pipe sewers together with manholes and all other apparatus connected therewith, as shown on plan M.W.B. 15539.

This Order in Council shall take effect from the 30th day of March, 1979.

J. E. A. PRITCHARD,
Acting Clerk of the Council.

Metropolitan Water Supply, Sewerage, and Drainage Act, 1909-1978.

Metropolitan Main Drainage.

ORDER IN COUNCIL.

M.W.B. 488943/78.

WHEREAS by the Metropolitan Water Supply, Sewerage, and Drainage Act, 1909-1978, it is provided that, subject to the provisions of the Act, the Metropolitan Water Supply, Sewerage, and Drainage Board shall, with the approval of the Governor, have power to construct, provide and extend Water Works, Sewerage Works and Metropolitan Main Drainage Works, and whereas the preliminary requirements of the said Act have been complied with and the plan in respect of the works hereinafter mentioned has been submitted to and approved by the Governor in Council: Now therefore His Excellency the Governor by and with the advice and consent of the Executive Council, does hereby empower the Metropolitan Water Supply, Sewerage, and Drainage Board to undertake the construction of the following works under the said Act, namely:—

Town of Armadale.

Neerigen Brook Main Drain (North Course) Improvements 1979.

Improvements comprise the reconstruction of a section of the Neerigen Brook Main Drain (North Course).

The work involves:—

- (1) The construction of a drainage pipe culvert to replace an existing culvert across Eighth Road, Armadale, approximately midway between Seventh Avenue and Gray Road. The culvert will comprise two 1500 mm diameter reinforced concrete pipelines approximately 40 metres in length.
- (2) The widening, deepening and straightening of the existing drain downstream of the above mentioned culvert for a length of approximately 350 metres.

Work to be complete with all necessary structures, apparatus and things connected therewith, including acquisition of reserves.

The route of the above work is shown on plan M.W.B. 15903.

This Order in Council shall take effect from the 30th day of March, 1979.

J. E. A. PRITCHARD,
Acting Clerk of the Council.

Metropolitan Water Supply, Sewerage, and Drainage Act, 1909-1978.

Metropolitan Water Supply.

ORDER IN COUNCIL.

M.W.B. 606661/78.

WHEREAS by the Metropolitan Water Supply, Sewerage, and Drainage Act, 1909-1978, it is provided that, subject to the provisions of the Act, the Metropolitan Water Supply, Sewerage and Drainage Board shall, with the approval of the Governor, have power to construct provide and extend Water Works, Sewerage Works and Metropolitan Main Drainage Works, and whereas the preliminary requirements of the said Act have been complied with and the plan in respect of the works hereinafter mentioned has been submitted to and approved by the Governor in Council: Now therefore His Excellency the Governor by and with the advice and consent of the Executive Council, does hereby empower the Metropolitan Water Supply, Sewerage and Drainage Board to undertake the construction of the following works under the said Act, namely:—

Town of Armadale.

Peet Road, Rolyestone Pump Station and Summit Tank.

- (a) The construction of a 1 400 cubic metre capacity roofed concrete tank 19 metres in diameter and 5.4 metres in depth.
- (b) The construction of a brick pumping station, and public toilets, approximately 106 square metres in area.
- (c) The installation of pumping equipment and all necessary pipework and apparatus.

All the above works are to be constructed within Lot 10 Peet Road with the exception of a 300 mm diameter tank overflow pipe which will commence at the proposed tank and proceed south to a right of way along the south boundary of Lot 10 then in an easterly direction along the right of way to Peet Road terminating therein at an existing stormwater drain. The above works and localities are shown on plan M.W.B. 15890.

This Order in Council shall take effect from the 30th day of March, 1979.

J. E. A. PRITCHARD,
Acting Clerk of the Council.

Metropolitan Water Supply, Sewerage, and Drainage Act, 1909-1978.

Metropolitan Main Drainage.

ORDER IN COUNCIL.

M.W.B. 489541/78.

WHEREAS by the Metropolitan Water Supply, Sewerage, and Drainage Act, 1909-1978, it is provided that, subject to the provisions of the Act, the Metropolitan Water Supply, Sewerage and Drainage Board shall, with the approval of the Governor, have power to construct provide and extend Water Works, Sewerage Works and Metropolitan Main Drainage Works, and whereas the preliminary requirements of the said Act have been complied with and the plan in respect of the works hereinafter mentioned has been submitted to and approved by the Governor in Council: Now therefore His Excellency the Governor by and with the advice and consent of the Executive Council, does hereby empower the Metropolitan Water Supply, Sewerage and Drainage Board to undertake the construction of the following works under the said Act, namely:—

Shire of Belmont.

South Belmont Main Drain Improvements—Acton Avenue to Wright Street—Cloverdale.

The re-routing of an open earth section of the existing South Belmont Main Drain and the construction of an ornamental Lake type compensating basin.

The Board will re-route the drain by constructing two sections of 1 200 mm diameter reinforced concrete pipe drain, (totalling 170 metres in length) and an open earth drain, (approximately 40 metres long) separating the two pipe sections and forming the first stage of the ornamental lake compensating basin. The Shire of Belmont will complete the construction of the ornamental lake and fill the abandoned section of the existing open earth drain at a later date, all to the satisfaction of the Board.

Works will be constructed in Reserve \uparrow 34695 Location 9633 Acton Avenue and the Board's adjacent property and will be complete with all structures, manholes, toe protection, other apparatus and things connected therewith. The above works are shown on plan M.W.B. 15917.

This Order in Council shall take effect from the 30th day of March, 1979.

J. E. A. PRITCHARD,
Acting Clerk of the Council.

Metropolitan Water Supply, Sewerage, and
Drainage Act, 1909-1978.

Metropolitan Water Supply.

ORDER IN COUNCIL.

M.W.B. 815038/78.

WHEREAS by the Metropolitan Water Supply, Sewerage, and Drainage Act, 1909-1978, it is provided that, subject to the provisions of the Act, the Metropolitan Water Supply, Sewerage, and Drainage Board shall, with the approval of the Governor, have power to construct, provide and extend Water Works, Sewerage Works and Metropolitan Main Drainage Works, and whereas the preliminary requirements of the said Act have been complied with and the plan in respect of the works herein-after mentioned has been submitted to and approved by the Governor in Council: Now therefore His Excellency the Governor by and with the advice and consent of the Executive Council, does hereby empower the Metropolitan Water Supply, Sewerage, and Drainage Board to undertake the construction of the following works under the said Act, namely:—

Shire of Wanneroo.

600 mm Water Main—Ballajura-Alexander Drive—Marangaroo Drive to Illawarra Crescent.

The construction of a six hundred millimetre nominal diameter steel water main below ground and approximately eight hundred metres in length complete with valve pits and all other necessary apparatus, commencing at the intersection of Alexander Drive and Marangaroo Drive and thence proceeding in a general northerly direction along Alexander Drive to Illawarra Crescent and terminating thereat, as shown on plan M.W.B. 15847.

This Order in Council shall take effect from the 30th day of March, 1979.

J. E. A. PRITCHARD,
Acting Clerk of the Council.

Metropolitan Water Supply, Sewerage, and
Drainage Act, 1909-1978.

ORDER IN COUNCIL.

Metropolitan Main Drainage District No. 1.

Bassendean 1978 Extension.

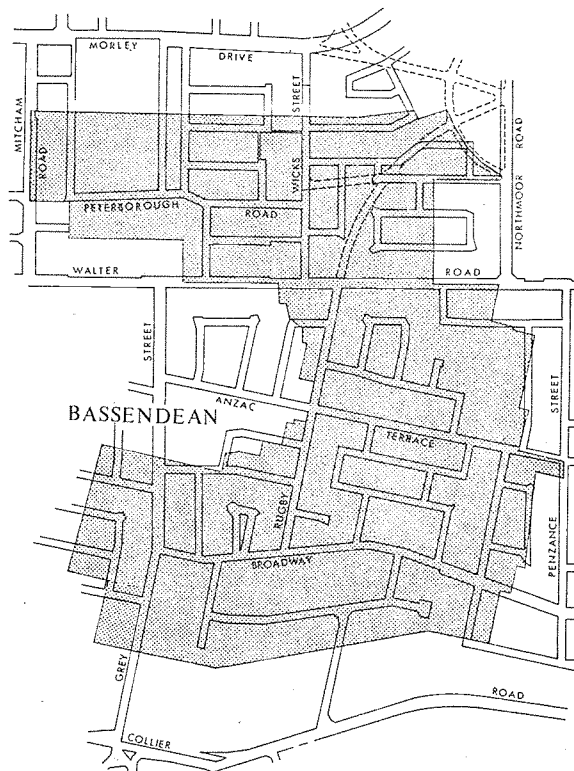
M.W.B. 60802/71, Pt. 40.

WHEREAS by paragraph (a) of section 7 of the Metropolitan Water Supply, Sewerage, and Drainage Act, 1909-1978, it is provided that the Governor may, by Order in Council, alter or extend the boundaries of the Metropolitan Water, Sewerage and Drainage Area or of any metropolitan main drainage district; and whereas it is desirable that the boundaries of the Metropolitan Main Drainage District No. 1, as at present defined and extended, should be further extended: Now therefore His Excellency the Governor, by and with the

advice of Executive Council and in exercise of the powers conferred by the said Act hereby further extends the boundaries of the Metropolitan Main Drainage District No. 1 so that the boundaries of that district include the portion of land shown stippled on the map in the Schedule hereto which land is more particularly delineated on plan M.W.B. No. 16018 with effect on and from the 30th day of March, 1979.

J. E. A. PRITCHARD,
Acting Clerk of the Council.

Schedule.



In accordance with the provisions of the Metropolitan Water Supply, Sewerage, and Drainage Act, 1909-1978, it is hereby notified that all land situated within such portions of Metropolitan Main Drainage District Number 1 as extended by this Order in Council, shall be rated for Metropolitan Main Drainage as from the 1st day of July, 1979.

L. COONAN,
Acting General Manager.

Local Government Act, 1960-1978.

ORDER IN COUNCIL.

L.G. 736/70, GG-7-24.

IN this Order in Council the Order in Council made pursuant to section 433A of the Local Government Act, 1960-1974 and section 11 of the Interpretation Act, 1918-1974, published in the *Government Gazette* on the 31st January, 1975 and varied by Orders in Council so published on the 30th May, 1975, 27th June, 1975, 14th May, 1976, 10th December, 1976, 3rd June, 1977 and 28th July, 1978, is referred to as the principal Order.

PURSUANT to the powers conferred by sections 433A and 691 of the Local Government Act, 1960-1978 His Excellency the Governor acting with the advice and consent of the Executive Council hereby varies the principal Order as follows:—

- (i) as to the Order published in the *Government Gazette* of the 28th July, 1978, by correcting an error made in that Order by

- deleting the passage "paragraph (a)" in lines 14 and 15 and substituting the passage "paragraph (b)" in lieu thereof; and
- (ii) as to the principal Order as hereby amended, by deleting the whole of item (C) of sub paragraph (iii) of paragraph (b).

J. E. A. PRITCHARD,
Acting Clerk of the Council.

Workers' Compensation Act, 1912-1978.

ORDER IN COUNCIL.

WHEREAS it is enacted, *inter alia*, by section 13 of the Workers' Compensation Act, 1912-1978, that it shall be obligatory for every employer to obtain from an incorporated insurance office approved by the Minister a policy of insurance for the full amount of the liability to pay compensation under the Act to all workers employed by him, but that if an employer has established a fund for insurance against such liability and has deposited at the Treasury securities charged with all payments to become due under such liability, the Governor may, by Order in Council, exempt such employer from the operation of that section; and whereas Australian Iron & Steel Pty Ltd, a company incorporated in the State of New South Wales having its registered office in the State of Western Australia at T. & G. Building, 37 St. George's Terrace, Perth, being an employer within the meaning of the section has duly, in accordance with the Act and the regulations made thereunder, made application for exemption from the operation of the section, and has satisfied the Minister that it has established a fund for insurance against the said liability and has deposited at the Treasury a security, to wit, a bond for \$25 000 charged with all payments to become due under the said liability: Now therefore His Excellency the Governor, acting with the advice and consent of the Executive Council and in exercise of the powers conferred by the Act, doth hereby exempt Australian Iron & Steel Pty Ltd from the operation of section 13 of the Workers' Compensation Act, 1912-1978, for a period terminating on the 25th day of January, 1981.

J. E. A. PRITCHARD,
Acting Clerk of the Council.

VALUATION OF LAND ACT, 1978.

Notice.

I, STANLEY ROBERT WHITFIELD, Valuer-General, acting pursuant to section 17 of the Land Valuation Act, 1978 and section 11 of the Interpretation Act, 1918, do hereby constitute the State into valuation districts as set out in the schedule hereunder for the purposes of the Act.

In this notice unless the contrary intention appears—

- (a) the provisions of sections 14 and 26 of the Interpretation Act, 1918-1975 apply as they apply to an Act;
- (b) the expressions used have the same respective meanings as are given to them by the Act and the regulations made thereunder;
- (c) a reference to "the Act" is a reference to the Valuation of Land Act, 1978;
- (d) the terms "district", "municipality" and "ward" have the same meanings as are given to them in section 6 of the Local Government Act, 1970.

Dated this 28th day of March, 1979.

S. R. WHITFIELD,
Valuer-General.

Schedule.

1. For the purpose of determining unimproved values—

- (a) every ward of the district of the municipality of the City of Perth;

- (b) the district of every municipality, other than the City of Perth;
- (c) every area of land, whether within the metropolitan region or not, that is subject to a separate or special rate under the Local Government Act, 1960, notwithstanding that the land is contained within the area of a ward or district of a municipality;
- (d) every townsite outside the metropolitan region that is constituted, defined or reserved as a townsite under the Land Act, 1933, or any Act repealed thereby; and
- (e) every area of land outside the metropolitan region that is declared a townsite under section 686 of the Local Government Act, 1960,

shall constitute a separate valuation district.

2. For the purpose of determining gross rental values every area of land declared to be a rating or taxing area by a rating or taxing authority under a rating or taxing Act shall constitute a separate valuation district.

LAND AGENTS ACT, 1921.

Application for Licence in the First Instance.

To the Court of Petty Sessions at Fremantle:

I, BARRY STEPHEN FRANCIS of 34 Warragoon Crescent, Attadale, Land Salesman, having attained the age of Eighteen years, hereby apply on my behalf for a licence to carry on the business of a land agent under the Land Agents Act, 1921. The principal place of business will be at 50 McCoy Street, Myaree 6154.

Dated the 19th day of March, 1979.

B. S. FRANCIS,
Signature of Applicant.

Appointment of Hearing.

I hereby appoint the 26th day of April, 1979, at 10.00 o'clock in the forenoon as the time for the hearing of the foregoing application at the Court of Petty Sessions at Fremantle.

Dated the 20th day of March, 1979.

C. S. MacPHAIL,
Clerk of Petty Sessions.

Objection to the granting of the application may be served on the applicant and the Clerk of Petty Sessions at any time prior to seven days before the date appointed for the hearing.

LAND AGENTS ACT, 1921.

Application for Licence in the First Instance.

To the Court of Petty Sessions at Perth:

I DENNIS JAMES BORSHOFF, of Lot 6 Toodyay Rd., Gidgegannup, Real Estate Salesman, having attained the age of twenty-one years, hereby apply on behalf of F. Borshoff and Associates a firm of which I am a member for a licence to carry on the business of a land agent under the Land Agents Act, 1921. The principal place of business will be at 82 Reserve Street, Wembley.

Dated the 20th day of March, 1979.

D. J. BORSHOFF,
Signature of Applicant.

Appointment of Hearing.

I hereby appoint the 1st day of May, 1979, at 2.15 o'clock in the afternoon as the time for the hearing of the foregoing application at the Court of Petty Sessions at Perth.

Dated the 22nd day of March, 1979.

K. W. SHEEDY,
Clerk of Petty Sessions.

Objection to the granting of the application may be served on the applicant and the Clerk of Petty Sessions at any time prior to seven days before the date appointed for the hearing.

LAND AGENTS ACT, 1921.

Application for Licence in the First Instance.

To the Court of Petty Sessions at Perth:

I, PETER LOUIS BUEGGE, of 39 Dunrossil Street, Wembley Downs, Land Salesman, having attained the age of twenty-one years, hereby apply on behalf of F. Borshoff & Associates a firm of which I am a member for a licence to carry on the business of a land agent under the Land Agents Act, 1921. The principal place of business will be at 82 Reserve Street, Wembley.

Dated the 5th day of March, 1979.

P. L. BUEGGE,
Signature of Applicant.

Appointment of Hearing.

I hereby appoint the 1st day of May, 1979, at 2.15 o'clock in the afternoon as the time for the hearing of the foregoing application at the Court of Petty Sessions at Perth.

Dated the 22nd day of March, 1979.

K. W. SHEEDY,
Clerk of Petty Sessions.

Objection to the granting of the application may be served on the applicant and the Clerk of Petty Sessions at any time prior to seven days before the date appointed for the hearing.

LAND AGENTS ACT, 1921 (AS AMENDED).

Application for Transfer of a Licence.

To the Court of Petty Sessions at Perth:

I, ANDREW ROBERT EADIE of 48 Mount Street, Perth, hereby apply on behalf of a firm Eadie, Taylor & Co. the partners of which are: Andrew Robert Eadie and William Robert Taylor, for the licence currently issued to Andrew Robert Eadie on his own behalf trading as Andrew Eadie to be transferred to me to carry on business as a Land agent at First Floor, 2 Oswald Street, Victoria Park.

Dated the 22nd day of March, 1979.

A. R. EADIE,
Signature of Applicant,
(Transferee).

I, Andrew Robert Eadie, concur in this application.

A. R. EADIE,
Signature of Transferor.

Appointment of Hearing.

I hereby appoint the 1st day of May, 1979, at 2.15 o'clock in the afternoon as the time for the hearing of the foregoing application at the Court of Petty Sessions at Perth.

Dated the 22nd day of March, 1979.

K. W. SHEEDY,
Clerk of Petty Sessions.

Objection to the granting of the licence may be served on the applicant and the Clerk of Petty Sessions at any time prior to seven days before the date appointed for the hearing.

LAND AGENTS ACT, 1921.

Application for Licence in the First Instance.

To the Court of Petty Sessions at Armadale:

I, BOYD FINLAYSON MEIERS, of Lot 13 Jarrahdale Road, Jarrahdale W.A., Land Salesman, having attained the age of twenty-one years, hereby apply on my behalf for a licence to carry on the business of a land agent under the Land Agents Act, 1921. The principal place of business will be at Lot 13, Jarrahdale Road, Jarrahdale W.A.

Dated the 23rd day of January, 1979.

B. F. MEIERS,
Signature of Applicant.

Appointment of Hearing.

I hereby appoint the 8th day of May, 1979, at 10.00 o'clock in the forenoon as the time for the hearing of the foregoing application at the Court of Petty Sessions at Armadale.

Dated the 14th day of March, 1979.

W. N. EARP,
Clerk of Petty Sessions.

Objection to the granting of the application may be served on the applicant and the Clerk of Petty Sessions at any time prior to seven days before the date appointed for the hearing.

LAND AGENTS ACT, 1921.

Application for Transfer of a Licence.

To the Court of Petty Sessions at Perth:

I, ROGER RAYMOND BRINKLOW, of 25 Whitaker Crescent, Bullcreek, hereby apply as nominee of Burke & Gaynor Real Estate Pty. Ltd. for the licence currently issued to Roger Raymond Brinklow, as nominee of Rowen Management Consultants Pty. Ltd. to be transferred to me to carry on business as a Land agent at 1122 Hay Street, West Perth, W.A.

Dated the 22nd day of March, 1979.

R. R. BRINKLOW,
Signature of Applicant (Transferee).

I, Roger Raymond Brinklow, concur in this application.

R. R. BRINKLOW,
Signature of Transferor.

Appointment of Hearing.

I hereby appoint the 8th day of May, 1979, at 2.15 o'clock in the afternoon as the time for the hearing of the foregoing application at the Court of Petty Sessions at Perth.

Dated the 23rd day of March, 1979.

K. W. SHEEDY,
Clerk of Petty Sessions.

Objection to the granting of the licence may be served on the applicant and the Clerk of Petty Sessions at any time prior to seven days before the date appointed for the hearing.

LAND AGENTS ACT, 1921.

Application for Licence in the First Instance.

To the Court of Petty Sessions at Perth:

I, TERENCE TITMUSS, of 1 Croxton Place, Stirling, Company Director, having attained the age of twenty-one years, hereby apply on behalf of the Company registered by the name of Hugo Investments Pty. Ltd. for a licence to carry on the business of a land agent under the Land Agents Act, 1921. The principal place of business will be at Unit 3, 379 Scarborough Beach Road, Innaloo.

Dated the 20th day of March, 1979.

T. TITMUSS,
Signature of Applicant.

Appointment of Hearing.

I hereby appoint the 1st day of May, 1979, at 2.15 o'clock in the afternoon as the time for the hearing of the foregoing application at the Court of Petty Sessions at Perth.

Dated the 22nd day of March, 1979.

K. W. SHEEDY,
Clerk of Petty Sessions.

Objection to the granting of the application may be served on the applicant and the Clerk of Petty Sessions at any time prior to seven days before the date appointed for the hearing.

LAND AGENTS ACT, 1921.

Application for Transfer of a Licence.

To the Court of Petty Sessions at Perth:

I, STEPHEN JAMES PRIESTLY, of 5 Rome Road, Melville, W.A., hereby apply as nominee of Edmiston International Real Estate and Finance Pty. Ltd. for the licence currently issued to Stephen James Priestly on his own behalf trading as Stephen James Priestly (Business Name: James Priestly and Associates) to be transferred to me to carry on business as a land agent at 10 Stirling Highway, Nedlands, W.A.

Dated the 21st day of March, 1979.

S. J. PRIESTLY,
Signature of Applicant (Transferee).

I, Stephen James Priestly, concur in this application.

S. J. PRIESTLY,
Signature of Transferor.

Appointment of Hearing.

I hereby appoint the 1st day of May, 1979, at 2.15 o'clock in the afternoon as the time for the hearing of the foregoing application at the Court of Petty Sessions at Perth.

Dated the 27th day of March, 1979.

K. W. SHEEDY,
Clerk of Petty Sessions.

Objection to the granting of the licence may be served on the applicant and the Clerk of Petty Sessions at any time prior to seven days before the date appointed for the hearing.

Public Service Board,
Perth, 30th March, 1979.

THE following promotions have been approved:—

K. T. Fisher, Laboratory Technician Grade 2, G-II-1/4, to be Entomologist, Level 1, Entomology Branch, Miscellaneous Branches Division, Department of Agriculture as from February 16, 1979.

P. M. Lynch, Clerk, C-II-2/3, Department of Agriculture, to be Administrative Assistant, C-II-3/4, Administrative Division, Department for Community Welfare as from February 16, 1979.

G. N. McAullay, Clerk, C-II-5, Public Works Department, to be Clerk in Charge, C-II-6, Accounts Section, Clerical Branch, Department of Corrections, as from January 26, 1979.

P. J. de Mouncey, Assistant Investigator, C-II-4, to be Investigator, C-II-4/5, Investigations Section, Corporate Affairs Office, Crown Law Department as from January 26, 1979.

B. D. Jenks, Clerk, C-II-1, to be Clerk, C-II-2, Search Room, Office of Titles, Crown Law Department as from March 9, 1979.

J. Martelli, Clerk, C-IV, to be Clerk, C-II-1, Acceptance Branch, Office of Titles, Crown Law Department as from March 9, 1979.

Mr J. I. Radalj, Clerk, C-II-3, to be Clerk, C-II-4, Relief Branch, Office of Titles, Crown Law Department as from March 9, 1979.

W. L. Roberts, Typist, C-V, Public Works Department, to be Typist, C-III-1, Parliamentary Council's Office, Crown Law Department as from March 23, 1979.

M. C. Tunney, Senior Cartographic Draftsman, Level 2, to be Draftsman in Charge, Level 3, Drafting Branch, Office of Titles, Crown Law Department as from March 9, 1979.

P. D. Mosel, Inspector Sea Going Fremantle, G-II-3/4, to be Inspector Special Investigations, G-II-4, Fisheries Inspection Branch, Department of Fisheries and Wildlife as from January 12, 1979.

R. E. Hogan, Clerk, C-II-2, to be Clerk, C-II-3, Applications and Inspections Branch, Department of Lands and Surveys as from January 19, 1979.

K. J. Thompson, Clerk Assistant, C-II-5, to be Information Officer, C-II-6, Executive Section, Department of Lands and Surveys as from January 26, 1979.

C. F. Haverkort, Laboratory Technologist, Level 2, to be Laboratory Technologist in Charge, Level 3, Derby Branch Laboratory, State Health Laboratories, Public Health Department as from March 9, 1979.

R. L. Mogyorosy, Laboratory Technologist, Level 1, to be Senior Laboratory Technologist, Level 2, Broome Branch Laboratory, State Health Laboratories, Public Health Department as from April 13, 1979.

S. G. Carr, Clerk, C-II-1, to be Clerk, C-II-2, Motor Vehicle Section, Claims and Clerical Branch, State Government Insurance Office as from February 23, 1979.

A. L. Lee, Administrative Assistant, C-II-5, Department of Agriculture, to be Senior Clerk, C-II-6, Metropolitan and Country Section, Land Planning and Development Branch, Development Operations Division, State Housing Commission as from January 26, 1979.

THE following resignations have been accepted:—

Name; Department; Date.

J. R. Hutchison; Agriculture; 23/3/79.
M. C. White; Agriculture; 23/3/79.
J. R. Gardiner; Community Welfare; 23/3/79.
A. R. Lowes; Community Welfare; 23/3/79.
S. E. Fowle; Education; 2/3/79.
J. E. Silvester; Education; 19/1/79.
P. T. McNamara; Medical; 16/3/79.
G. P. Harris; Mental Health Services; 9/3/79.
C. A. Hassell; Mental Health Services; 9/3/79.
P. M. Lewis; Mental Health Services; 1/3/79.
L. R. Mason; Mental Health Services; 16/3/79.
S. M. Midford; Mental Health Services; 16/3/79.
M. L. Guldner; Public Works; 16/3/79.
R. Lamb; Public Works; 23/3/79.
R. J. McNally; Public Works; 23/3/79.
J. D. Taylor; Public Works; 23/3/79.
J. A. Hurt; State Government Insurance Office; 8/3/79.
R. J. Miller; State Government Insurance Office; 8/3/79.
K. E. S. Schenk; State Government Insurance Office; 23/3/79.
P. L. Sermon; State Government Insurance Office; 23/3/79.
S. J. Cooper State Taxation; 23/3/79.
A. E. Beard; Tourism; 15/3/79.

THE following retirements have been approved:—

Name; Department; Date.

R. G. Elliott; Agriculture; 30/3/79.
R. A. Brown; Harbour and Light; 30/3/79.
J. H. Wilkinson; Lands and Surveys; 30/3/79.
V. T. Foster; Mines; 20/4/79.
L. W. Pridmore; Public Health; 23/3/79.
J. M. H. Maslin; State Taxation; 21/3/79.

THE following appointments have been confirmed:—

Name; Position; Department; Date.

Berrill, Dione Mary; Typist, C-V; Agriculture; 4/5/78.
Blight, Bruce Mark; Inspector Grade 2, G-II-1/2; Agriculture; 1/6/78.
Taylor, Brent Wyatt; Clerk, C-IV; Registrar General's Office Chief Secretary's; 19/7/78.
Groos, Dianne; Clerical Assistant, C-VI; Community Welfare; 4/9/78.
McCracken, Jean; Clerk Typist, C-V; Community Welfare; 19/6/78.
Searle, Peter Grey; Clinical Psychologist, Level 1; Community Welfare; 1/1/78.
Mackay, Therese Christine; Typist, C-V; Crown Law; 10/2/78.

- Russo, Lynette Pia; Clerk, C-IV; Crown Law; 20/2/78.
- Andrew, Gloria Wilma; Clerical Assistant, C-VI; Education; 20/7/78.
- Saraco, Ilario; Clerk, C-IV; Education; 8/3/78.
- Smith, Robert Bruce Calder; Film Maintenance Assistant, G-VII-1/3; Education; 7/3/78.
- Cliff, Gerald Mark; Technical Officer Grade 2, G-II-1/2; Fisheries and Wildlife; 14/7/78.
- Mattiske, Elizabeth Mary; Research Officer, Level 1; Forests; 29/9/78.
- Lee, Sussan Julie; Clerk, C-IV; Harbour and Light; 28/8/78.
- Clutterbuck, Lynne Mary Anne; Typist, C-V; Industrial Development; 8/8/77.
- Burke, Alan Michael; Clerical Assistant, C-VI; Labour and Industry; 18/9/78.
- Dixon, David John; Clerk, C-IV; Labour and Industry; 29/8/78.
- Hills, Harvey Cecil; Inspector Grade 3, G-II-1/2; Labour and Industry; 25/9/78.
- Ter-Wiel, Janet Patricia; Typist Relieving, C-V; Labour and Industry; 11/9/78.
- Boyett, Lee Oliver; Fire Liaison Officer, G-II-1/4; Lands and Surveys; 3/10/77.
- Costello, Mark Thomas; Clerk, C-IV; Lands and Surveys; 10/7/78.
- Douglas, Lorraine; Clerical Assistant, C-VI; Lands and Surveys; 16/5/78.
- Harris, Jeffrey Graham; Trainee Cartographic Draftsman; Lands and Surveys; 15/2/78.
- Maksemiuk, Michael; Drafting Assistant, G-XI; Lands and Surveys; 3/7/78.
- Pasinotti, Elsa; Clerical Assistant, C-VI; Lands and Surveys; 3/4/78.
- Tucker, Leslie Victor; Photo Technician Grade 3, G-II-1/2; Lands and Surveys; 31/7/78.
- Davies, Julie May; Typist, C-V; Medical; 10/8/78.
- Longcake, Janet; Clerical Assistant, C-VI; Medical; 6/7/78.
- McLaren, Allison Lee; Clerical Assistant, C-VI; Medical; 5/7/78.
- Pano, Peter Suheil; Clerk, C-IV; Medical; 3/7/78.
- Patrick, Vicki Ann; Clerk, C-IV; Medical; 21/8/78.
- Stylianou, Stanley Byron; Clerk, C-IV; Medical; 10/7/78.
- Miller, Morris John; Occupational Therapy Assistant, G-VII-1; Mental Health Services; 24/2/78.
- Bouvy, Nicolas Frederick; Clerk, C-IV; Metropolitan Water Board; 7/8/78.
- Nelson, Russell Vincent; Drafting Assistant, G-XI; Metropolitan Water Board; 12/7/78.
- Jozwicki, Yolanda Janina; Clerical Assistant, C-VI; Metropolitan Water Board; 7/9/78.
- Gilkes, Margaret Rosemary; Telephonist, C-VI; Police; 9/9/78.
- Jones, Clifford Graham; Clerk, C-IV; Police; 12/9/78.
- Wyer, Gillian; Typist, C-V; Police; 9/9/78.
- Haynes, Anne-Marie; Typist, C-V; Public Health; 2/5/78.
- McLeod, Coralie Joan; Dental Therapist, G-1; Public Health; 1/2/78.
- Winchester, Nicola; Clerical Assistant, C-VI; Public Service Board; 4/9/78.
- Arkley, Gwennyth Elwyn; Typist, C-V; Public Works; 15/8/78.
- Debowski, John Jozef; Engineer, Level 1; Public Works; 7/6/77.
- Johnson, Leonard Frederick; Technical Officer Grade 3, G-II-1; Public Works; 25/9/78.
- Van Der Meulen, Tjeerd Johannes; Supervisor, G-II-4/5; Public Works; 10/7/78.
- Van Wandelo, Jacob; Clerk, C-IV; Public Works; 26/9/78.
- Payne, Terese Patricia; Clerical Assistant, C-VI; Road Traffic Authority; 21/8/78.
- Bracknell, Kim Paul; Clerk, C-IV; State Government Insurance Office; 5/1/78.
- Gil, Sonia; Data Processing Operator, C-V; State Government Insurance Office; 23/8/78.
- Wiseman, Kenneth Neale; Clerk, C-IV; State Government Insurance Office; 11/9/78.
- Olifent, Stephen Adair; Trainee Valuer; State Taxation; 15/2/78.
- Polla, Gregory Wayne; Trainee Valuer; State Taxation; 15/2/78.
- Beavan, Heather May; Typist, C-V; Tourism; 4/7/78.
- Goold, Colleen Fiona; Typist, C-V; Government Stores Treasury; 28/5/78.
- Pratt, Neville John; Computer Operator, C-IV; Treasury; 29/5/78.

THE following offices have been created:—

Item 01 0021, Chief Research Liaison Officer, Level 7, Directorate Branch, Administrative Division, Department of Agriculture.

Item 01 0766, Entomologist, Level 1, Entomology Branch, Miscellaneous Branches Division, Department of Agriculture.

Item 05 0960, Telephonist, C-VI, Bartons Mill Section, Institutions Branch, Department of Corrections.

Item 08 4017, Medical Records Officer, C-II-4, State Health Laboratories Branch, Professional Division, Public Health Department.

Item 11 1155, Assistant Parliamentary Counsel, Level 4, Parliamentary Counsel's Office, Crown Law Department.

Item 14 0036, Secretary Heritage Commission, C-II-2/3, Administrative Division, Education Department.

Item 23 2375, Assistant Mechanical Engineer—Special Inspector of Mines, Level 2, Inspection-Metalliferous Section, Explosives Branch, Department of Mines.

Item 23 3533, Chemist and Research Officer, Level 1, Food and Industrial Hygiene Branch, Government Chemical Laboratories, Department of Mines.

Items 28 0124 and 0126, Supervising Management Services Officer, C-II-10, Organisation and Methods Section, Management Services Branch, Public Service Board.

Item 29 0108, Clerk, C-II-1, Contract Office Section, Public Works Department.

THE following offices have been abolished:—

Item 01 0755, Entomologist, Level 2, Entomology Branch, Miscellaneous Branches Division, Department of Agriculture.

Item 08 4222, Laboratory Technologist, Level 1, Scientific Section, State Health Laboratories Branch, Professional Division, Public Health Department.

Item 29 0115, Clerk, C-IV, Contract Office Section, Public Works Department.

THE title and/or classification of the following offices have been amended:—

Item 01 1580, occupied by B. Storey, Typist, Animal Health Laboratory Branch, Animal Health Division, Department of Agriculture, amended from C-V to C-III-1, with effect from March 12, 1979.

Item 08 4015, occupied by P. E. Payne, State Health Laboratories Branch, Professional Division, Public Health Department, amended from Assistant Administrative Officer, C-II-9, to Administrative Officer, C-II-10, with effect from March 22, 1979.

Item 10 1372, occupied by K. R. Cargeeg, Field Division, Department for Community Welfare, amended from Family Welfare Officer, G-II-1/5, to Graduate Welfare Officer, Level 2/8, and renumbered as item 10 1175, with effect from December 1, 1978.

Item 22 5086, occupied by R. D. Walker, Engineer, Water Supply and Maintenance Branch, Engineering Division, Metropolitan Water Board, amended from Level 1 to Level 2, with effect from January 30, 1979.

Item 28 0055, occupied by K. R. Rutherford, Senior Projects Officer, Projects and Development Branch, Public Service Board, amended from A-I-2 to A-I-3, with effect from March 1, 1979.

Item 28 0100, occupied by D. G. Blight, Management Services Branch, Public Service Board, amended from Chief Inspector, A-I-6, to Director, A-I-8, with effect from March 1, 1979.

Item 28 0120, occupied by A. Gaebler, Organisation and Methods Section, Management Services Branch, Public Service Board, amended from Senior Organisation and Methods Officer, A-I-1, to Senior Management Services Officer, A-I-3, with effect from March 1, 1979.

Item 29 3350, vacant, Survey Research and Ground Engineering Section, Planning Design and Investigation Branch, Engineering Division, Public Works Department, amended from General Assistant, G-II-1, to Laboratory Technician, G-II-1/4, and renumbered as item 29 3343, with effect from March 23, 1979.

Ex. Co. No. 0867.

HIS Excellency the Governor in Executive Council has appointed the following days to be Public Service Holidays at the places specified in lieu of the

holiday granted in the metropolitan area for the Royal Agricultural Show held at Claremont:—

Friday, November 9, 1979—Albany Show Day.

Friday, November 2, 1979—Busselton Show Day.

Monday, May 21, 1979—Carnarvon Tropical Festival.

Friday, November 23, 1979—Collie Show Day.

Wednesday, July 25, 1979—Derby Race Day.

Friday, August 31, 1979—Geraldton Sunshine Festival.

Friday, October 19, 1979—Harvey Show Day.

Wednesday, August 29, 1979—Kalgoorlie (Hannan's Handicap Day).

Friday, October 19, 1979—Katanning Show Day.

Thursday, August 16, 1979—Kununurra Race Day.

Friday, October 12, 1979—Merredin Show Day.

Friday, November 2, 1979—Mt Barker Show Day.

Friday, October 12, 1979—Narrogin Show Day.

Friday, September 14, 1979—Northam Show Day.

Monday, August 20, 1979—Port Hedland Cup Day.

Friday, March 9, 1979—Wagin Show Day.

Thursday, August 23, 1979—Wyndham Cup Day.

G. H. COOPER,
Chairman,
Public Service Board.

VACANCIES IN THE PUBLIC SERVICE

Department	Item No.	Position	Classn.	Salary
Closing April 6, 1979				\$
Agriculture	01 1425	Veterinary Parasitologist, Animal Health Laboratory, Animal Health Division (a) (10) (11)	Level 2 OR Level 3	17 284-18 654 OR 19 294-21 976
Conservation and Environment	39 0047	Technical Officer, Special Services Section, Executive Branch (a) (12)	G-II-2/3	10 938-12 007
Crown Law	11 1024	Community Service Order Co-Ordinator, Probation and Parole Office (a) (8) (13)	Level 4	18 645
Crown Law	11 4771	Clerk of Courts, Fremantle Court Office	C-II-9	16 931-17 364
Crown Law	12 0235	Trust Officer Grade 4, Group One Section, Trust Branch, Public Trust Office	C-II-1/2	10 374-11 374
Education	14 3566	Laboratory Assistant Cyril Jackson, Senior High Schools Branch (a) (14)	G-X	4 210-9 944
Local Government	21 0185	Clerk, Municipal Section (c)	C-II-5	13 245-13 630
Metropolitan Water Board	22 0055	Clerk, Organisation and Methods Section	C-II-2	11 043-11 374
Metropolitan Water Board	22 2401	Clerk in Charge, Applications and Enquiries Section, Revenue Branch, Accounting Division (c)	C-II-5	13 245-13 630
Metropolitan Water Board	22 7021	Senior Engineering Draftsman, Sewerage Design Section, Engineering Design Branch, Engineering Division (15)	Level 2	15 421-16 212
Metropolitan Water Board	22 7332	Designing Engineer, Mechanical and Electrical Design Section, Engineering Design Branch, Engineering Division (a) (16)	Level 1	11 413-15 256
Mines	23 0015	Administrative Officer, Administrative Division	A-I-1	19 924
Mines	23 0180	Clerk, Accounts and Coal Miner's Pensions Branch	C-II-2	11 043-11 374
Public Health	08 9226	Senior Dental Officer School of Dental Therapy, School of Dental Therapy, Dental Health Service (17)	Level 2	20 944-21 976
Public Service Board	28 0310	Industrial Officer, Industrial and Research Branch	C-II-2/3 (33)	11 043-12 097
Public Works	29 1875	Clerk, Merredin District Water Supply Office, Accounts Division	C-II-1	10 374-10 709
Public Works	29 1970	Clerk, Kalgoorlie District Water Supply Office, Accounts Division	C-II-1	10 374-10 709 (18)
Public Works	29 4260	Typist, Executive Section, Harbours and Rivers Branch, Engineering Division	C-III-1	9 136
Public Works	29 6880	Clerk, Clerical Section, Architectural Division (c)	C-II-4	12 476-12 863

VACANCIES IN THE PUBLIC SERVICE—*continued*

Department	Item No.	Position	Classn.	Salary
Closing April 6, 1979				\$
Public Works	29 8355	Technical Officer, Design Section, Mechanical Engineering Design and Construction Branch, Architectural Division	G-II-1/2	10 265-11 287
Public Works	29 8637	Engineer, Design Office Section, Electrical Engineering Design and Construction Branch, Architectural Division (a) (26)	Level 1	11 413-15 256
Public Works	29 8818	Electrical Supervisor, Northern Section, Electrical Engineering Design and Construction Branch, Architectural Division (a) (19) (21) (22)	G-II-5/6	13 142-14 360
Road Traffic Authority	40 1500	Clerk, Victoria Park Branch Office, Clerical Division	C-II-3	11 738-12 097
Road Traffic Authority	40 1730	Cashier, Morley Branch Office, Clerical Division	C-II-2	11 043-11 374
State Government Insurance Office	31 0222	Clerk, General Section	C-II-2	11 043-11 374
State Government Insurance Office	31 1162	Clerk, Fire Marine Section, Claims and Clerical Branch	C-II-1	10 374-10 709
State Government Insurance Office	31 6305	Analyst Programmer, Automatic Data Processing Section, Accounts and Policies Branch (24)	C-II-5/6	13 245-14 449
State Government Insurance Office	31 6312	Assistant Programmer, Automatic Data Processing Section, Accounts and Policies Branch (25)	C-II-2/3	11 043-12 097
State Housing Commission	32 0715	Maintenance Officer Contracts, Maintenance Branch, Housing Division	G-II-6/7	13 956-15 595
State Housing Commission	32 3539	Transport Officer, Administrative Branch, Finance and Administration Division	G-II-1	10 265-10 602
State Housing Commission	32 4145	Landscape Officer, Landscape and Gardening Section, Land Planning and Development Branch, Development Operations Division (a) (20) (23)	G-II-5	13 142-13 529
Closing April 13, 1979				
Agriculture	01 0766	Entomologist, Entomology Branch, Miscellaneous Branches Division	Level 1	11 706-15 256
Agriculture	01 0797	Field Assistant	G-X OR	4 962-9 944 OR
		Field Technician Grade 2, Entomology Branch, Miscellaneous Branches Division (a) (1) (2)	G-II-1/4	10 265-12 767
Agriculture	01 4235	Field Assistant	G-X OR	4 962-9 944 OR
		Field Technician Grade 2, Stoneville Research Station, Horticulture Division (a) (3) (4)	G-II-1/4	10 265-12 767
Audit	02 0130	Auditor Grade 3 (c) (52)	C-II-6/7	14 037-15 675
Community Welfare	10 1158	Social Worker	Level 1 OR	11 007-15 256 OR
		Graduate Welfare Officer	Level 2/8 OR	11 007-15 256 OR
		District Officer Field Division (a) (6) (7) (9)	G-II-2/6	10 938-14 360 (5)
Community Welfare	10 1856	Adviser, Early Childhood Section, Field Division (a) (27) (28) (29)	Level 6/7	13 322-14 524
Crown Law	11 1165	Assistant Parliamentary Counsel, Parliamentary Counsel's Office (a) (30)	Level 2	14 171-18 438
Crown Law	11 2497	Legal Officer, Corporate Affairs Office (a) (30)	Level 3	19 319-21 964
Crown Law	12 0275	Trust Officer Grade 2, Group Two Section, Trust Branch, Public Trust Office	C-II-4	12 476-12 863
Crown Law	13 0246	Examiner Grade 1, Caveats Branch, Office of Titles (c)	C-II-5	13 245-13 630
Education	14 0914	Clerk Relieving, Clerical Branch (31)	C-II-2	11 043-11 374
Education	14 6285	Clerk, Education Supplies Branch	C-II-1	10 374-10 709
Education	14 6548	Film Exchange Officer, Audio Visual Education Branch (a) (32)	G-II-1	10 265-10 602
Fisheries and Wildlife	16 0800	Inspector Seagoing Fremantle, Fisheries Inspection Branch (35)	G-II-3/4	11 649-12 767 (34)
Fisheries and Wildlife	16 0830	Inspector, Mobile Patrol, Fisheries Inspection Branch	G-II-1/2	10 265-11 287 (34)
Fisheries and Wildlife	16 0870	Inspector, Fisheries Inspection Branch (a)	G-VII-1/3	5 803-9 944 (34)
Fisheries and Wildlife	16 0905	Inspector Bunbury, Fisheries Inspection Branch (a)	G-VII-1/3	5 803-9 944 (34)
Forests	17 1135	Clerk, Registration Section, Clerical Branch (c)	C-II-2	11 043-11 374
Forests	17 1770	Clerk Relieving, Accounts Branch (36)	C-II-1	10 374-10 709
Industrial Development	18 0028	Secretary Stenographer, Administrative Division (c)	C-III-2	9 480-9 679
Industrial Development	18 0300	Chief Finance Officer, Finance Branch, Division of Industries	A-I-1	19 924
Labour and Industry	19 0085	Senior Industrial Inspector, Industrial Section (c)	C-II-4	12 476-12 863
Medical	07 2770	General Assistant, Market Depot Section, Accounts Branch (a) (37) (38)	G-II-3	11 649-12 007
Mental Health Services	09 1425	Clerk, Clerical Section, Graylands and Swanbourne Hospitals (c)	C-II-1	10 374-10 709
Metropolitan Water Board	22 5615	Inspector, Plumbing Inspection and Testing Branch, Engineering Division (39)	G-II-5	13 142-13 529
Mines	23 0375	Clerk, General Section, Registration Branch	C-II-2	11 043-11 374
Mines	23 4915	Geological Assistant, Geological Survey Division (a) (40)	G-X	4 962-9 944

VACANCIES IN THE PUBLIC SERVICE—*continued*

Department	Item No.	Position	Classn.	Salary
Closing April 13, 1979				\$
Public Service Board	28 0763	Graduate Assistant, Graduate Assistants Branch (41)	C-II-2/3	11 043-12 097
Public Works	29 5748	Engineer, Mechanical Engineering Design and Construction Section, Mechanical and Electrical Branch, Engineering Division (c)	Level 3	18 645-20 944
Public Works	29 8725	Principal Assistant Engineer, Construction and Maintenance Section, Electrical Engineering Design and Construction Branch, Architectural Division (42)	Level 6	26 384
Road Traffic Authority	40 4040	Clerk, Revenue and Expenditure Section, Accounts Division	C-II-1	10 374-10 709
State Housing Commission	32 2005	Assistant Inspector, North West Section, Country Branch, Housing Division (a) (29) (43) (44)	G-VII-3	9 461-9 944 (46)
State Taxation	33 0312	Senior Valuer, Water Supply Section, Valuations Division (47)	C-II-9	16 931-17 364
State Taxation	33 0330	Valuer Grade 1, Water Supply Section, Valuations Division (47)	C-II-7/8	14 855-16 495
Town Planning	34 0300	Planning Assistant, Special Projects Section, Project Planning Branch (a) (48)	Level 1	10 599-13 958
Town Planning	34 0332	Planning Officer, Metropolitan Section, Statutory Planning Branch (a) (49)	Level 1	11 007-15 256
Treasury	35 0205	Finance Officer, Budgeting Branch (c)	C-II-5/6	13 245-14 449
Treasury	35 3450	Project Leader Development, Development Section, Data Processing Centre (c) (50)	C-II-8	16 088-16 495
Treasury	35 3508 3510 3512	Programmer Development, Development Section, Data Processing Centre (c) (51)	C-II-2/3	11 043-12 097 (33)
Treasury	36 1450	Clerk, Accounts Branch, Government Stores Department	C-II-3	11 738-12 097

The possession of, or progress towards, an appropriate tertiary level academic qualification will be considered a factor, increasing in importance with the level of classification, when determining efficiency of applicants in the Clerical Division.

(a) Applications also called outside the Service under section 24.

(b) The promotion will date from the first working day following the retirement of the present occupant.

(c) Appointment to this position is conditional on the item being vacated by the present occupant.

- (1) Assistant: Achievement certificate with intermediate passes in English, Social Studies and Science and an ordinary pass in Mathematics or equivalent. Preference for Certificate of Secondary Education with passes in English and Science subjects or a diploma from a recognised Agricultural College. Allowance paid for a diploma.
Technician: Diploma from a recognised agricultural college or approved equivalent. Minimum age 21 years.
- (2) LOCATION: South Perth with extensive country travel.
- (3) Assistant: Achievement Certificate with intermediate passes in English, Social Studies and Science and an ordinary pass in Mathematics or equivalent. Preference for a Certificate of Secondary Education with passes in English and Science subjects or a diploma from a recognised Agricultural College. Allowance paid for a diploma.
Technician: Diploma from a recognised Agricultural College or approved equivalent. Considerable knowledge and experience of fruit growing techniques and practices. Minimum age 21 years.
- (4) LOCATION: Horticultural Research Station—Stoneville.
- (5) Plus District Allowance of \$2 050 per annum (married rate) where applicable, \$1 025 per annum (single rate).
- (6) Social Worker—eligibility for full membership of the Australian Association of Social Workers.
Graduate Welfare Officer—appropriate University Degree or equivalent plus experience in a relevant field.
District Officer—Certificate of Secondary Education or other relevant qualifications and experience in an appropriate field.
- (7) LOCATION: Wyndham—but may be required to transfer at a later date. Required to travel throughout the district.
- (8) Eligibility for full membership of the Australian Association of Social Workers.
- (9) Current driver's licence essential. Departmental vehicle available for use on official business. Basically furnished Government Employees Housing Authority residence available at a moderate rental.
- (10) Bachelor of Veterinary Science or equivalent qualification registrable with the Veterinary Surgeons Board of Western Australia. A minimum of five years relevant post-graduate experience is necessary for appointment to Level 2 and a minimum of 8 years to Level 3, preferably with post-graduate qualifications.
- (11) LOCATION: Albany.
- (12) Experience with technical report writing and editing in the general area of land resource management and the maintenance of technical records and office organisation. Knowledge of shorthand and typing an advantage. Preference for Certificate of Secondary Education or equivalent.
- (13) Current driver's licence essential. Own vehicle required for which a motor vehicle allowance is payable for use on official business.
- (14) Achievement Certificate or equivalent with intermediate passes in English, Science and Social Studies and an ordinary pass in Mathematics. Progress towards a Certificate in Applied Science or equivalent. Laboratory experience and trade skills an advantage.
- (15) Applicants must possess a Certificate in Civil Engineering Drafting or equivalent qualifications, and have at least four years relevant Drawing Office experience.
- (16) Eligibility for Graduate Membership of the Institution of Engineers, Australia in the field of Electrical Engineering.
- (17) Applicants should have good knowledge of Field Service operations and experience in a teaching situation desirable.
- (18) Plus District Allowance of \$124 per annum (married rate) where applicable, \$62 per annum (single rate).
- (19) Possession of an "A" or "B" Grade Electrical Worker's Licence as issued by the Electrical Worker's Board of Western Australia.
Experience in electrical maintenance and installations in buildings, and electrical fitting desirable.
- (20) LOCATION: Perth but may be required to travel throughout the State.

VACANCIES IN THE PUBLIC SERVICE—*continued*

- (21) LOCATION: Must be prepared to reside anywhere in the State.
- (22) Current driver's licence essential.
- (23) Possession of a Diploma in Horticulture or equivalent desirable.
- (24) Should have at least 12 months programming experience (preferably with NCR. COBOL) plus an exposure to systems analysis and design.
- (25) Should have at least 6 months programming experience (preferably with NCR. COBOL).
- (26) Eligibility for Graduate/Corporate Membership of the Institution of Engineers, Australia. Electrical trade experience desirable but not essential.
- (27) University degree in one of the Behavioural Sciences or an Early Childhood Education Certificate, or an acceptable equivalent tertiary qualification, with experience in the field of early childhood services. Interest and experience in adult education desirable.
- (28) LOCATION: Perth, but required to travel within the metropolitan area visiting Day Care and Family Care Centres with some visits to country centres.
- (29) Current driver's licence essential. Own vehicle required for which a motor car allowance is payable at regular intervals based on the distance travelled during the year on official business.
- (30) Legal practitioner admitted and entitled to practice in Western Australia.
OR
Legal practitioner from outside the State whose qualifications for admission in Western Australia have been approved by the Barristers' Board subject to compliance with formalities.
- (31) Relieve as Registrar in Senior High Schools in the metropolitan and country areas as well as other classified positions in Head Office Branches and outstations as required. No duty statement will be issued.
- (32) Achievement Certificate with intermediate levels in English, Social Studies and Science and an elementary level in Mathematics or equivalent. Experience in clerical work and handling of motion picture film would be an advantage. Preference given for applicants over 21 years of age.
- (33) RSV: Office to be classified C-II-4 on completion of four years satisfactory continuous service therein by occupant. Office to revert to C-II-2/3 on becoming vacant.
- (34) 15% commuted overtime allowance on gross salary (30% whilst at sea).
- (35) Applicants to be holders of: 1. Master Limited Coast Trade Certificate; 2. Motor Marine Engine Driver's Certificate; and 3. Certificate of Proficiency as Radio Operator.
- (36) Performs the duties of any Accounts Branch item, up to and including Classification C-II-2, to which he may be directed from time to time. No duty statement will be issued.
- (37) Experience in purchasing fruit and vegetables at the Market and ability to supervise staff desirable.
- (38) It is necessary to work 6 hours overtime Monday, Wednesday and Friday from 6.30 a.m. to 8.30 a.m.
"A" Class driver's licence essential.
- (39) Certificate of Competency issued by the Plumbers Examination Board. Five years practical experience in the plumbing trade since the issue of Certificate of Competency OR at least 10 years experience in the plumbing trade since being registered as a Water Supply and Sanitary Plumber with the Metropolitan Water Board.
- (40) Achievement Certificate with intermediate level in English, Social Studies and Science and an elementary level in Mathematics or equivalent. Preference for a Certificate of Secondary Education. Experience related to Geology and field work an advantage.
- (41) A degree in Arts, Science, Commerce, Economics or Law, or an Associateship in Administration or Accounting, or other relevant degree or associateship is essential with experience in an appropriate field.
- (42) Applicants must:
(1) Be eligible for Membership of the Institution of Engineers, Australia,
(2) Have proven experience in the management of large contracts, maintenance works, and the control of subordinate staff.
(3) Have wide knowledge of the design and construction of electrical equipment in buildings and related spheres.
(4) Sound knowledge of electrical trades.
- (43) A knowledge of Social Welfare, Landlord/Tenancy and household maintenance is desirable.
A mature understanding of/and experience or close appreciation with the Aboriginal people and their housing requirements.
- (44) LOCATION: Officer will be stationed at Halls Creek.
- (46) Plus District Allowance of \$2 254 per annum (married rate) where applicable, \$1 127 per annum (single rate).
- (47) An Associateship of Institute of Valuers (A.A.I.V.) is essential.
- (48) Intermediate Standard of the Royal Australian Planning Institute or completion of the first two full time years of the Associateship in Town and Regional Planning awarded by the West Australian Institute of Technology or approved equivalent.
- (49) Applicant should possess a recognised Degree in Town and Regional Planning or other academic qualifications for admission to full corporate membership of the Royal Australian Planning Institute or an equivalent institute of equal status.
Preference for experience in all aspects of planning. Additional qualifications in related fields would be an advantage.
- (50) At least five years experience in EDP systems and programming essential.
- (51) Must have a minimum of 6 months practical COBOL experience. Knowledge of NCR Century series equipment would be an advantage.
- (52) Experience and training in Auditing an advantage.

Applications are called under section 34 of the Public Service Act, 1904-1977, and are to be addressed to the Chairman, Public Service Board, and should be made on the prescribed form, obtainable from the offices of the various Permanent Heads of Departments.

G. H. COOPER,
Chairman, Public Service Board.

LAW REFORM COMMISSION OF
WESTERN AUSTRALIA.

Applications are invited for the position of
FULL TIME COMMISSIONER.
(2 positions.)

Salary: \$30 000-\$35 000 (according to qualifications and experience).

General: In the light of the Commission's developing role, a recent amendment made to the Law Reform Commission Act, 1972 (W.A.) provides for the appointment of two full-time members of the Commission in addition to the present number of three part-time members.

Established in 1973 under Law Reform Commission Act, 1972, the principal function of the Commission is to—

- (a) examine critically the law with respect to the matters referred to it by the Attorney General;
- (b) report to him on the results of the examination of that law and make any recommendations with respect to the reform of that law that it considers desirable.

The Commission also has the function of submitting to the Attorney General from time to time proposals for the review of any area of the law with a view to reform.

The Commission is assisted by a staff of five legally qualified officers including an Executive Officer, supported by an administrative staff.

Applicants should have a deep interest in law reform, a capacity to do research and draft working papers and reports, to supervise work of the research staff and, generally, to work with the other members of the Commission to enable it to fulfil its functions.

Qualifications: An applicant—

- (a) must be, or have been, a barrister or solicitor of the High Court of Australia or of the Supreme Court of a State or Territory of the Commonwealth of Australia of not less than eight years' standing;

or

- (b) must be, in the opinion of the Governor, suitable for appointment as a member by reason of his legal qualifications and experience, whether in Western Australia or elsewhere.

Location: The Commission is located in Perth.

Conditions of Appointment and Service: Length of appointment: Successful applicants will be appointed for a period of up to five years, and may be re-appointed for a further term of up to three years, but cannot hold office for a period exceeding eight consecutive years in the absence of special circumstances, which, in the opinion of the Governor, warrant an extension.

Other conditions: Successful applicants will be entitled to four weeks annual leave, and will have the same sick leave entitlement as have Western Australian Public Servants.

Information about superannuation benefits are available on enquiry from the Attorney General of Western Australia.

Other general conditions of service will be the same as those applicable to holders of Western Australian statutory offices.

Contract of service: Successful applicants will be required to enter into a written contract of service.

Applications: Applications, setting out personal particulars and experience, together with the names of two referees, should be addressed to—

The Attorney General of Western Australia,
Elder House,
111 St. George's Terrace,
Perth, W.A. 6000.

Closing: April 27, 1979.

THE title and/or classification of the following offices have been amended, with effect from March 9, 1979.

Item No.	Title of Office	Occupant	Classification	
			8/3/79	9/3/79
Education Department				
14 3777	Workshop Supervisor	Koutsoukos, A.	G-II-4	G-II-5
Local Government Department				
21 0350	Senior Building Officer	Hargrave, F.	G-II-7/8	G-II-8/9
0355	Building Officer	Wright, J. G.	G-II-4/5	G-II-5/6
0360	Building Officer	Sidebotton, D. N.	G-II-3/4	G-II-4/5
0365	Building Officer	Widdicombe, L. H.	G-II-3/4	G-II-4/5
Mines Department				
23 2451	Drilling Supervisor	Davidson, C. H.	G-II-5	G-II-6
2453	Assistant Drilling Supervisor	Cleasby, R. J.	G-II-3/4	G-II-4/5
2455	Assistant Drilling Supervisor	Henderson, W. H.	G-II-3/4	G-II-4/5
2457	Assistant Drilling Supervisor	Young, J. T.	G-II-3/4	G-II-4/5
2471	Officer in Charge, Workshops Maintenance	Lawton, J. B.	G-II-4/5	G-II-5/6
Public Works Department				
29 7620	Furniture Officer	Peacock, N. N.	G-II-6	G-II-7
7625	Senior Supervisor	Eversden, B. A.	G-II-5	G-II-6
7626	Senior Supervisor	Sharp, D.	G-II-5	G-II-6
7627	Senior Supervisor	Dixon, D.	G-II-5	G-II-6
7632	Supervisor	Ogilvie, A. J.	G-II-4	G-II-5
7633	Supervisor	Wearne, G. D.	G-II-4	G-II-5
7634	Supervisor	Ferridge, E. G.	G-II-4	G-II-5
7635	Supervisor	Devine, L. J.	G-II-4	G-II-5
7636	Supervisor	Guthrie, P. R.	G-II-4	G-II-5
7637	Supervisor	Kneebone, L. P.	G-II-4	G-II-5
7638	Supervisor	Schupp, E. D.	G-II-4	G-II-5
7639	Supervisor	Taylor, R. J.	G-II-4	G-II-5
7640	Supervisor	Hewitt, A. S. A.	G-II-4	G-II-5
7641	Supervisor	Andrew, R. L.	G-II-4	G-II-5
7642	Supervisor	Dickerson, J.	G-II-4	G-II-5
7643	Supervisor Relief	Dunn, D. D.	G-II-4	G-II-5

Item No.	Title of Office	Occupant	Classification	
			8/3/79	9/3/79
Harbour and Light Department				
30 0490	Shipwright Surveyor	Botica, T.	G-II-3/4	G-II-4/5
State Government Insurance Office				
31 0185	Assessor Motor Vehicles	Trotter, J. M.	G-II-4	G-II-5
3600	Chief Assessor	Anderson, N. W. H.	G-II-6	G-II-7
3605	Senior Assessor	O'Neil, A.	G-II-5	G-II-6
3610	Assessor Motor Vehicles	D'Alessio, V. J.	G-II-4	G-II-5
3615	Assessor Motor Vehicles	Hill, D. A.	G-II-4	G-II-5
3620	Assessor Motor Vehicles	Smith, K. F.	G-II-4	G-II-5
3625	Assessor Motor Vehicles	Kenworthy, J. H.	G-II-4	G-II-5
3630	Assessor Motor Vehicles	Goodes, G. J.	G-II-4	G-II-5
3635	Assessor Motor Vehicles	Bishop, A. R.	G-II-4	G-II-5
3640	Assessor Motor Vehicles	Watts, A. J.	G-II-4	G-II-5
3645	Assessor Motor Vehicles	Anderson, R. S.	G-II-4	G-II-5
3650	Assessor Motor Vehicles	Hayes, T. D.	G-II-4	G-II-5
3655	Assessor Motor Vehicles	Carmichael E. D.	G-II-4	G-II-5
State Housing Commission				
32 0723	Maintenance Planner	Winter, L. C.	G-II-4	G-II-5
0724	Maintenance Planner	Holland, D.	G-II-4	G-II-5
0725	Electrical Supervisor	Morris, R.	G-II-3	G-II-4
0765	Area Supervisor	Maddison, R. T.	G-II-4/5	G-II-5
0766	Area Supervisor	Hepworth, A. W.	G-II-4/5	G-II-5
0775	Supervisor	Dittmer, R. J.	G-II-3	G-II-4
0777	Supervisor	Starr, W. T.	G-II-3	G-II-4
0800T	Supervisor	Koomen, J. P.	G-II-3	G-II-4
0801T	Supervisor	Smalpage, P. F.	G-II-3	G-II-4
0803T	Supervisor	Parker, K. R.	G-II-3	G-II-4
0804T	Supervisor	Cavanough, D. J.	G-II-3	G-II-4
0805T	Supervisor	Gow, I. R.	G-II-3	G-II-4
0806T	Supervisor	Kuser, T. B.	G-II-3	G-II-4
0807T	Supervisor	McKay, P. C.	G-II-3	G-II-4
0808T	Supervisor	Harvey, D. B.	G-II-3	G-II-4
0809T	Supervisor	Vacant	G-II-3	G-II-4
0810T	Supervisor	Westcott, H. S.	G-II-3	G-II-4
0811T	Supervisor	Hodges, G. A.	G-II-3	G-II-4
0812T	Supervising Relieving	Meadmore, J. L.	G-II-3	G-II-4
0813T	Supervisor	Judge, J. A.	G-II-3	G-II-4
0814T	Supervisor	Manning, M. J.	G-II-3	G-II-4
0815T	Supervisor	Chave, R. E.	G-II-3	G-II-4
0817T	Supervisor	Pearce, A. R.	G-II-3	G-II-4
4080	Supervisor	Vacant	G-II-4	G-II-5
4085T	Supervisor	Hughes, H.	G-II-4	G-II-5
6601	Area Supervisor Metropolitan	Browning, R.	G-II-5/6	G-II-6
6611	Area Supervisor	Devenish, A. E.	G-II-5/6	G-II-6
6620	Area Supervisor Aboriginal Housing	Wallace, W. J.	G-II-5/6	G-II-6
6630	Area Supervisor Albany	Rudrum, R. E.	G-II-5/6	G-II-6
6640	Area Supervisor Bunbury	Fraser, E. A.	G-II-5/6	G-II-6
6650	Area Supervisor Geraldton	Moyle, G. K.	G-II-5/6	G-II-6
6661	Area Supervisor Merredin	Jessup, G. F. V.	G-II-5/6	G-II-6
6670	Area Supervisor Port Hedland	Hall, G. T. B.	G-II-5/6	G-II-6
6672	Supervisor	Kubale, R. W.	G-II-4	G-II-5
6673	Supervisor	Stewart, R. E.	G-II-4	G-II-5
6674	Supervisor	Carroll, W. K.	G-II-4	G-II-5
6675	Supervisor	Whitby, T. J.	G-II-4	G-II-5
6676	Supervisor	Thomson, G. H.	G-II-4	G-II-5
6677	Supervisor	Gibson, B. A.	G-II-4	G-II-5
6678	Supervisor	Lind, R. B.	G-II-4	G-II-5
6679	Supervisor	Hutchinson, V. R.	G-II-4	G-II-5
6681	Supervisor	May, F. I.	G-II-4	G-II-5
6682	Supervisor	Beynon, A. E.	G-II-4	G-II-5
6683	Supervisor	Quinn, J. H.	G-II-4	G-II-5
6684	Supervisor	Henderson, L. J.	G-II-4	G-II-5
6685	Supervisor	Kenny, L. B.	G-II-4	G-II-5
6686	Supervisor	Gould, G. D.	G-II-4	G-II-5
6688	Supervisor	Murphy, F. A.	G-II-4	G-II-5
6689	Supervisor	Vacant	G-II-4	G-II-5
6691	Supervisor	Lynn, G. W.	G-II-4	G-II-5
6692	Supervisor	Vacant	G-II-4	G-II-5
6693	Supervisor	Warner, E. C.	G-II-4	G-II-5
6694	Supervisor	Cooper, D. A.	G-II-4	G-II-5
6695	Supervisor	Pennefather, J. J.	G-II-4	G-II-5
6696	Supervisor	Vacant	G-II-4	G-II-5
6697	Supervisor	Jennings, K. K.	G-II-4	G-II-5
6698	Supervisor	Eales, A.	G-II-4	G-II-5
6699	Supervisor	Hockley, L. S.	G-II-4	G-II-5
6701	Supervisor	Morgan, R. B.	G-II-4	G-II-5
6702	Supervisor	Jones, G.	G-II-4	G-II-5

Item No.	Title of Office	Occupant	Classification	
			8/3/79	9/3/79
<i>State Housing Commission—continued</i>				
32 6703	Supervisor	Wyatt, A. C.	G-II-4	G-II-5
6706	Supervisor	Watson, J. A.	G-II-4	G-II-5
6707	Supervisor	Power, B. A.	G-II-4	G-II-5
6708	Supervisor	Doig, T. W.	G-II-4	G-II-5
6709	Supervisor	Ayre, W.	G-II-4	G-II-5
6710	Supervisor	McGill, F. G.	G-II-4	G-II-5
6722	Supervisor	Slaven, A. J.	G-II-4	G-II-5
6723	Supervisor	Kay, S. G.	G-II-4	G-II-5
6724	Supervisor	Davidson, J. W.	G-II-4	G-II-5
6725	Supervisor	Bennett, K. J.	G-II-4	G-II-5
6728T	Supervisor	Vacant	G-II-4	G-II-5
6729T	Supervisor	Crispin, L. R.	G-II-4	G-II-5
6731T	Supervisor	Halliday, R. M.	G-II-4	G-II-5
6732T	Supervisor	Bouwhuis, G. H. J.	G-II-4	G-II-5
6734T	Supervisor	Plantinga, G.	G-II-4	G-II-5
6735T	Supervisor	Roberts, L. J.	G-II-4	G-II-5
6739T	Supervisor	Vacant	G-II-4	G-II-5
6742T	Supervisor	Gregory, M. B.	G-II-4	G-II-5
6743T	Supervisor	Vacant	G-II-4	G-II-5
6746T	Supervisor	Vacant	G-II-4	G-II-5
6747T	Supervisor	Hewitt, D. R.	G-II-4	G-II-5
6753T	Supervisor	Jones, D. H.	G-II-3	G-II-4

STATE PUBLIC SERVICE ARBITRATION ACT 1966-1977

STATE PUBLIC SERVICE

DETERMINATION—LABORATORY TECHNOLOGISTS

PURSUANT to Section 12 of the Public Service Arbitration Act, 1966-1977, the Public Service Board hereby gives notice that the titles, salaries or salary ranges allocated to offices and salary within each salary range allocated to officers covered by the Public Service Laboratory Technologists Salaries Agreement, 1978, No. 2 of 1979, as at October 11, 1978, shall be in accordance with the following determination.

Item No.	Title of Office	Occupant	Classification		Salary (excluding allowance)
			10/10/78 Level	11/10/78 Level	
\$					
Department of Agriculture					
Animal Health Laboratory					
01 1455	Laboratory Technologist	Russell Brown, I. D.	1	1	13 373
1460	Laboratory Technologist in Charge	Easther, A. C.	4	5	20 138
1465	Laboratory Technologist in Charge	Coackley, W.	3	3	17 928
1470	Laboratory Technologist in Charge	Smart, I. J.	3	3	17 928
1475	Laboratory Technologist	Lloyd, J. M. P.	1	1	12 136
1477	Laboratory Technologist	Robertson, C. W.	1	1	14 669
1479	Laboratory Technologist	Maker, D. M.	2	2	15 286
1481	Laboratory Technologist	Seaman, R. A.	1	1	13 373
1485	Laboratory Technologist	DePiazzi, L. J.	2	2	15 965
1487	Laboratory Technologist	Jelinek, P. D. D.	1	1	10 584
1489	Laboratory Technologist	Fry, J. H.	1	1	11 256
1491	Laboratory Technologist	LeCras, D. V.	1	1	12 136
Biochemistry					
1620	Laboratory Technologist	Richards, I. S.	1	1	12 136
Public Health Department					
State Health Laboratories					
08 4005	Principal Technologist	Fergie, A. R.	7	8	26 888
4010	Deputy Principal Technologist	Faulkner, G. S.	6	7	24 346
4030	Laboratory Technologist in Charge	Sivewright, N.	3	4	18 552
4175	Laboratory Technologist in Charge	Vacant	3	3
4180	Laboratory Technologist Relieving	Schorsch, I.	2	2	16 619
4185	Laboratory Technologist Relieving	Charlton, K. S.	2	2	16 619
4190	Laboratory Technologist Relieving	Angus, H. M.	2	2	15 596
4215	Laboratory Technologist Relieving	D'Cruz, J. A.	1	1	12 136
4218	Laboratory Technologist Relieving	Fong, G.	1	2	15 286
4220	Laboratory Technologist Relieving	Sisson, C.	1	1	10 584
4222	Laboratory Technologist Relieving	Clark, J. E.	1	1	11 256
4224	Laboratory Technologist	Eadie, M. E.	1	1	14 669
4226	Laboratory Technologist	Vacant	1	1
4228	Laboratory Technologist	Hardy, K.	1	1	11 256
4230	Laboratory Technologist	Booker, K. L.	1	1	13 965
4232	Laboratory Technologist	Watson, M. J.	1	1	13 373

Item No.	Title of Office	Occupant	Classification		Salary (excluding allowance)
			10/10/78 Level	11/10/78 Level	
\$					
Public Health Department—continued					
State Health Laboratories—continued					
08 4234	Laboratory Technologist	Spencer, J. C.	1	1	10 584
4236	Laboratory Technologist	Froudust, J. H.	1	2	15 286
4238	Laboratory Technologist	Wulff, L. C.	1	1	12 810
4240	Laboratory Technologist	Curtis, R. B.	1	2	15 286
4242	Laboratory Technologist	Dunn, B. L.	1	1	11 256
4244	Laboratory Technologist	Penniment, J. A.	1	1	11 256
4246	Laboratory Technologist	Scerri, G.	1	2	15 286
4248	Laboratory Technologist	Cherian, G.	1	1	13 965
4250	Laboratory Technologist	Wright, J. A.	1	2	15 286
4252	Laboratory Technologist	McCaughey, L. M. E.	1	1	11 256
4254	Laboratory Technologist	Veling, S. L.	1	1	12 810
4256	Laboratory Technologist	Pow, S. J.	1	1	12 810
4258	Laboratory Technologist	Blums, M.	1	1	14 669
4260	Laboratory Technologist	Collins, M. T.	1	1	11 256
4262	Laboratory Technologist	Hopley, C. A.	1	1	13 373
4264	Laboratory Technologist	Ching, Y. L. S.	1	1	10 584
4266	Laboratory Technologist	Garbutt, P. A.	1	1	14 669
4268	Laboratory Technologist	Zekulich, T. A.	1	1	10 584
4270	Laboratory Technologist	Meager, C. A.	1	1	12 810
4272	Laboratory Technologist	Lalor, K.	1	1	12 810
4274	Laboratory Technologist	Granger, J. A.	1	1	13 373
4276	Laboratory Technologist	Cuss, L. R.	1	1	11 256
4278	Laboratory Technologist	Macaulay, C. B.	1	1	13 373
4280	Laboratory Technologist	Farmer, A. M.	1	1	13 373
4282	Laboratory Technologist	Cox, L. S.	1	1	14 669
4284	Laboratory Technologist	Weaver, J. L.	1	1	11 256
4286	Laboratory Technologist	Chin, C. Y. B.	1	1	12 136
4288	Laboratory Technologist	Casson, D.	1	1	14 669
4290	Laboratory Technologist	Webb, L. G.	1	1	10 584
4292	Laboratory Technologist	Bonser, A. M.	1	1	11 256
4294	Laboratory Technologist	Grassi, D. F.	1	1	12 136
4296	Laboratory Technologist	Budd, C. D.	1	1	13 373
4298	Laboratory Technologist	Vacant	1	1
4300	Laboratory Technologist	Owenell, H. M.	1	1	12 136
4302	Laboratory Technologist	Last, M.	1	1	14 669
4304	Laboratory Technologist	Valvasori, F. M.	1	1	13 965
4306	Laboratory Technologist	Pole, S. N.	1	1	13 965
4308	Laboratory Technologist	Prior, J. A.	1	1	14 669
4310	Laboratory Technologist	Wilson, A. M.	1	1	14 669
4312	Laboratory Technologist	Drieberg, G. S.	1	1	12 136
4314	Laboratory Technologist	Pole, A.	1	1	10 584
4316	Laboratory Technologist	Maddin, P. J.	1	1	11 256
4318	Laboratory Technologist	Rossi, S. J.	1	1	13 373
4320	Laboratory Technologist	Gulley, C. H.	1	2	15 286
4322	Laboratory Technologist	Wales, R.	1	1	14 669
4324	Laboratory Technologist	James, E. A.	1	1	13 373
4326	Laboratory Technologist	Walker, P. J.	1	1	10 584
4328	Laboratory Technologist	Timbury, J. M.	1	1	13 373
4330	Laboratory Technologist	Vacant	1	1
4332	Laboratory Technologist	Hannaforde, G. R.	1	1	13 373
4334	Laboratory Technologist	Sambell, N. R.	1	1	10 584
4336	Laboratory Technologist	Vacant	1	1
4338	Laboratory Technologist	Masters, R. I.	1	1	11 256
4340	Laboratory Technologist	Connolly, S.	1	1	10 584
4342	Laboratory Technologist	Salamouris, S.	1	1	10 584
4344	Laboratory Technologist	Mogyorosy, R. L.	1	1	12 136
4346	Laboratory Technologist	Strang, W. R.	1	1	10 584
4348	Laboratory Technologist	Kite, M. L.	1	1	12 136
4350	Laboratory Technologist	Clugston, L. M.	1	1	12 810
4352	Laboratory Technologist	Allen, G. H.	1	1	11 256
4599	Laboratory Technologist in Charge	Vacant	3	3
4627	Lab. Technologist in Charge (Special)	Jenkin, D. J.	3	4	18 552
4640	Sen. Lab. Technologist (Special)	Feeney, A. M.	2	3	17 044
4642	Laboratory Technologist	Vlatko-Rulo, F.	2	2	16 619
4650	Sen. Lab. Technologist (Special)	Taylor, D. R.	2	3	17 044
4652	Laboratory Technologist	Fletcher, E. R.	2	2	15 965
4666	Laboratory Technologist	Mackenzie, B. F.	2	2	16 619
4701	Assistant Principal Technologist	Fitzsimmons, A. H.	5	6	21 131
4715	Lab. Technologist in Charge (Special)	McAleer, R.	3	5	20 138
4720	Laboratory Technologist in Charge	Medley, A. S.	2	3	17 044
4723	Laboratory Technologist	Haverkort, F. A.	2	2	16 619
4725	Laboratory Technologist	O'Connor, R. F.	2	2	16 619
4730	Laboratory Technologist	Peterson, D. J.	2	2	16 619
4780	Lab. Technologist in Charge (Special)	Iveson, J. B.	3	5	20 138
4785	Laboratory Technologist in Charge	Bamford, V. W.	2	3	17 044
4860	Laboratory Technologist in Charge	Fogarty, P. F.	2	3	17 044
4955	Laboratory Technologist in Charge	Dagnia, H. T.	3	3	17 928
4960	Laboratory Technologist	Van Rooyen, V. J.	2	2	15 965
4995	Lab. Technologist in Charge (Special)	Harnett, G. B.	3	5	20 138
5005	Senior Technologist	Palmer, C. A.	2	2	16 619

Item No.	Title of Office	Occupant	Classification		Salary (excluding allowance)
			10/10/78 Level	11/10/78 Level	
Public Health Department—continued					
State Health Laboratories—continued					
08 5065	Laboratory Technologist in Charge	Fullerton, L. R.	4	4	19 222
5070	Laboratory Technologist in Charge	Stepatschuk, I.	3	3	17 928
5075	Laboratory Technologist	Higham, J. V.	2	2	15 596
5105	Laboratory Technologist in Charge	Elliott, M. H.	4	4	19 222
5110	Laboratory Technologist in Charge	Saunoris, A.	3	3	17 928
5115	Laboratory Technologist	Hall, R. A.	2	2	16 619
5117	Laboratory Technologist	Harland, D. H.	2	2	16 619
5165	Laboratory Technologist in Charge	Byfield, K. E.	4	5	20 138
5170	Laboratory Technologist in Charge	Willox, R. M.	3	3	17 928
5175	Laboratory Technologist	Sampson, I. A.	2	2	16 619
5180	Sen. Lab. Technologist (Special)	Chapman, D. R.	2	3	17 044
5255	Assistant Principal Technologist	Cobb, M. J.	5	6	21 131
5256	Laboratory Technologist	Vacant	1	1
5260	Laboratory Technologist in Charge	Vacant	3	3
5265	Laboratory Technologist	Edwards, P. S.	2	2	16 619
5302	Laboratory Technologist	Cameron, R. E.	2	2	15 965
5310	Laboratory Technologist	Glover, R. J.	2	2	15 286
5320	Laboratory Technologist in Charge	Fogarty, J. M.	3	3	17 928
5360	Laboratory Technologist	Hollett, P.	2	2	15 596
5390	Laboratory Technologist	Hill, R.	2	2	15 596
5420	Laboratory Technologist	Wellington, J.	2	2	15 965
5440	Laboratory Technologist in Charge	Davey, K. F.	3	3	17 928
5445	Laboratory Technologist	Vacant	2	2
5470	Laboratory Technologist	Lenihan, P. A.	2	2	16 619
5490	Laboratory Technologist in Charge	Corner, N. F.	3	3	17 928
5493	Laboratory Technologist	Gilbridge, W. K.	1	1	12 136
5525	Laboratory Technologist	Hudson, J. A.	2	2	15 965
5555	Laboratory Technologist	Vacant	2	2
5610	Laboratory Technologist	Mathie, R. J.	2	2	15 596
5630	Laboratory Technologist	Ismail, A.	2	2	16 619
5650	Laboratory Technologist in Charge	Flynn, J. G.	3	3	17 928
5680	Laboratory Technologist	Skinner, K. J.	2	2	16 619
5710	Laboratory Technologist in Charge	Watson, F. E.	2	3	17 044
5735	Laboratory Technologist	Langford, F. H.	2	2	16 619
5737	Laboratory Technologist	Herrick, P. W.	1	1	12 810
5755	Laboratory Technologist in Charge	Hodgen, A. N.	3	3	17 928
5756	Laboratory Technologist	Vacant	1	1
5758	Laboratory Technologist	Teal, S.	1	1	10 584
5759	Laboratory Technologist	Vacant	1	1
5780	Laboratory Technologist	Dearlove, G. J.	2	2	16 619
5800	Laboratory Technologist in Charge	Briggs, R.	2	3	17 044
5825	Laboratory Technologist	Bagdonavicious, A.	2	2	15 965

Crown Law Department,
Perth, 30th March, 1979.

To our trusty and well-beloved KEITH
FREDERICK CHAPMAN, Esquire,

IT is hereby notified for public information that His Excellency the Governor, at a meeting of the Executive Council held on the 21st March, 1979, by Warrant under his hand, as shown hereunder, has appointed Keith Frederick Chapman, under section 4 of the Stipendiary Magistrates Act, 1957-1975, to be a Stipendiary Magistrate as from and including the 26th March, 1979.

R. M. CHRISTIE,
Under Secretary for Law.

Greeting:

I, the Governor of our State of Western Australia, reposing full trust and confidence in your loyalty, knowledge, integrity and ability, and acting by and with the advice and consent of the Executive Council of our said State, DO by this my Warrant, in pursuance of section four of the Stipendiary Magistrates Act, 1957-1975, and in exercise of all the powers and authorities enabling me in that behalf, APPOINT you the said KEITH FREDERICK CHAPMAN, as from and including the twenty-sixth day of March, One thousand nine hundred and seventy-nine to be a stipendiary magistrate TO HAVE, HOLD, EXERCISE AND ENJOY the said office of stipendiary magistrate under and subject to the provisions of the Stipendiary Magistrates Act, 1957-1975, during good behaviour, with all the rights, powers, privileges, advantages and jurisdiction thereunto belonging or appertaining.

Given at Perth under my hand and the Public Seal of our said State this 21st day of March, in the year of our Lord One thousand nine hundred and seventy-nine.

By His Excellency's Command,

I. G. MEDCALF,
Attorney General.

STIPENDIARY MAGISTRATES ACT, 1957-1975.

WARRANT OF APPOINTMENT

WESTERN AUSTRALIA, } By His Excellency Air Chief Marshal Sir Wallace
To Wit: } Kyle, Knight Grand Cross of the Most Honourable
WALLACE KYLE, } Order of the Bath, Knight Commander of the
Governor, } Royal Victorian Order, Commander of the Most
LL.S.J. } Excellent Order of the British Empire, Companion
of the Distinguished Service Order, Distinguished
Flying Cross, Knight of Grace of the Most
Venerable Order of the Hospital of St. John of
Jerusalem, Governor in and over the State of
Western Australia and its dependencies in the
Commonwealth of Australia.

Crown Law Department,
Perth, 30th March, 1979.

IT is hereby notified for public information that His Excellency the Governor in Executive Council has:—

Approved of the following appointments to the Commission of the Peace for the State of Western Australia:—

Kevin John Barry, of (Residential Address) 9 Nairn Road, Thornlie; (Business Address) H. & R. McLean, Estate Agents, 1919 Albany Highway, Maddington.

Robert Neil Cowcher, of (Residential Address) "Altokula", R.M.B. 570, Williams.

John Gavin Duffy, of (Residential Address) 1072 Denman Road, Wyndham; (Business Address) East Kimberley Transport, Welsh Street, Wyndham.

Brian Geoffrey Todd, of (Residential Address) 24 Blackall Drive, Greenwood; (Business Address) Grace Bros. Pty. Ltd., 16 Valentine Street, Kewdale.

R. M. CHRISTIE,
Under Secretary for Law.

JUSTICES ACT, 1902-1977.

Crown Law Department,
Perth, 22nd March, 1979.

HIS Excellency the Governor in Executive Council, acting pursuant to the powers conferred by section 96 of the Justices Act, 1902-1977, has been pleased to make the regulations set out in the Schedule hereunder.

R. M. CHRISTIE,
Under Secretary for Law.

Schedule.

REGULATIONS.

- Citation. 1. These regulations may be cited as the Justices Act (Forms) Regulations.
- Form of Warrant. 2. A warrant of execution issued pursuant to section 23 of the Road Maintenance (Contribution) Act, 1965 shall be in the form set out in Form 1 in the Schedule to these regulations.

Schedule.

Form 1.

Justices Act, 1902 (as amended).

Warrant of Execution pursuant to section 23 of the Road Maintenance (Contribution Act, 1965 (as amended).

IN THE COURT OF PETTY SESSIONS BEAUFORT STREET, PERTH		DATE OF REGISTRATION	REGISTRATION NUMBER
DEFENDANT COMPANY			
DIRECTOR'S SURNAME		OTHER NAMES	
ADDRESS		POSTCODE	
NATURE OF CONVICTION			
DATE OF CONVICTION		COURT	STATE
OFFENCE			
The Defendant was directed to pay certain moneys as detailed hereunder and whereas all of those moneys (or that sum shown as remaining due) remain unpaid.			
AMOUNT(S) ADJUDGED TO BE PAID		\$	
AMOUNT SINCE PAID		\$	
AMOUNT REMAINING DUE		\$	
FEE ISSUE AND EXECUTION OF THIS WARRANT		\$	
INCIDENTAL EXPENSES OF LEVY AND SALE		\$	
TOTAL PAYABLE		\$	

To the principal police officer at Perth in the State of Western Australia, and all other police officers in the said State.

Whereas the above conviction has been registered in the Court of Petty Sessions, Beaufort Street, Perth under the provisions of section 23 of the Road Maintenance (Contribution) Act, 1965 (as amended), pursuant to which I am authorised to issue a warrant of execution against the abovementioned person, being a director of the defendant company. It is hereby ordered that if the amount required by this warrant to be paid is not forthwith paid the same should be levied by execution against the goods and chattels of the said director.

And whereas the said director being required to pay the said sums, has not paid the same (or any part thereof). These are therefore to command you, in Her Majesty's name, forthwith to take the goods and chattels of the said director and if within the space of 7 days after taking them the said sums, together with the reasonable charges of taking and keeping the goods and chattels are not paid, that then you sell the said goods and chattels and pay the money arising by such sale to the Clerk of Petty Sessions at Perth in the said State and if no goods and chattels can be found that you certify the same to me.

DATED at PERTH this _____ day of _____ 19____
CLERK OF PETTY SESSIONS

For Police Use Only.

N.B. The procedures for execution of this warrant are those laid down by the Justices Act, 1902 (as amended) see particularly sections 163 and 165A.

This warrant is directed against the goods and chattels of the director named herein personally.

JUSTICES ACT, 1902-1977.

Crown Law Department,
Perth, 22nd March, 1979.

HIS Excellency the Governor in Executive Council, acting pursuant to the powers conferred by section 96 of the Justices Act, 1902-1977, has been pleased to make the regulations set out in the Schedule hereunder.

R. M. CHRISTIE,
Under Secretary for Law.

Schedule.

REGULATIONS.

- Principal regulations. 1. In these regulations the Justices Act (Courts of Petty Sessions Fees) Regulations, published in the *Government Gazette* on the 9th April, 1957 and amended from time to time thereafter are referred to as the principal regulations.
- Reg. 3 amended. 2. Subregulation (1) of regulation 3 of the principal regulations is amended—
- (a) by deleting the word "or" at the end of each of paragraphs (a) and (ba);
 - (b) by deleting the word "where" in line one of paragraph (ba); and
 - (c) by adding after paragraph (c) a passage as follows—
; or
 - (d) proceedings are instituted or taken—
 - (i) pursuant to the provisions of Part VIA of the Justices Act, 1902; or
 - (ii) pursuant to the provisions of Part II of the Road Maintenance (Contribution) Act, 1965,

Chief Secretary's Office,
Perth, 14th March, 1979.

THE Hon. Chief Secretary has approved the appointment of the following persons as Commissioners for Declarations under the Declarations and Attestations Act, 1913-1972.

Halliday, Kevin Esbert; Bayswater.
Burge, Christine; South Perth.
McWaters, Kevin George; Karrinyup.
Nardi, Raymond Leo; Sorrento.
Park, Kenneth Wilfred; Como.
Piller, David Samuel Alfred; Duncraig.
Subramaniam, Rasalingam; Burrendah.
Turley, Robert Arthur; Maylands.
Ward, Wesley Graham; Bedford Park.
Webb, Geoffrey Arthur; Morley.
Plows, Stanley; Scarborough.

D. A. COATES,
Acting Secretary.

Chief Secretary's Office,
Perth, 21st March, 1979.

THE Hon. Chief Secretary has approved the appointment of the following persons as Commissioners for Declarations under the Declarations and Attestations Act, 1913-1972:—

Long, Ronald Frederick James; Bunbury.
Bell, Pauline Anne; Kewdale.
Driscoll, Max Costello; Gosnells.
Pausin, Kevin; Hamilton Hill.
Riegger, Coralie Faye; Bunbury.
Smith, Phillip Ross; Rivervale.

D. A. COATES,
Acting Secretary.

**TAXI-CARS (CO-ORDINATION AND CONTROL)
ACT, 1962 (AS AMENDED).**

**TAXI CONTROL BOARD (ELECTIONS)
REGULATIONS, 1964.**

**Election of One Candidate as Member of the Taxi
Control Board.**

IT is hereby notified under the provisions of Regulation 13 of the Taxi Control Board (Elections) Regulations, 1964 (as amended), that the following candidates were duly nominated for the election of one person who is registered as a full-time driver of a taxi-car but who is not also an owner in accordance with paragraph (d) subsection (4a) of section 5 of the Taxi-Cars (Co-ordination and Control) Act, 1963-1978. Nominations closed at noon on Monday, the 19th day of March, 1979. The candidates are listed in the order determined under Regulation 13 (1).

Andrew, Jeffrey.
Satchell, Stephen James.

Voting papers will be posted to those persons eligible to vote at the above election.

The poll will close at 12 o'clock noon on Thursday, the 19th day of April, 1979.

E. G. FOREMAN,
Returning Officer.

State Electoral Department,
565 Hay Street, Perth 6000.
19th March, 1979.

Chief Secretary's Department,
Perth, 21st March, 1979.

C.S.D. 98/77.

HIS Excellency the Governor in Council has approved pursuant to section 6 of the Land Valuers Licensing Act, 1978, and the Interpretation Act, 1930 (as amended) to:—

- (1) constitute the Land Valuers Licensing Board; and
- (2) appointed the persons mentioned in the schedule hereto as Chairman or Member of the Board for the terms as specified.

D. A. COATES,
Acting Secretary.

Schedule.

- (a) Edward Morrissey Franklyn, Q.C. (nominated by the Law Society of W.A.). Term—four years. To be Chairman.
- (b) Stanley Robert Whitfield (nominated by the Minister). Term—four years. To be a member.
- (c) Kevin Joseph Quinn (nominated by the W.A. Division of the Australian Institute of Valuers). Term—four years. To be a member.

- (d) Ian James Villers Sanderson (nominated by the W.A. Division of the Australian Institute of Valuers). Term—two years. To be a member.
- (e) John Archibald Stuart Price (nominated by the Real Estate Institute of W.A.). Term—two years. To be a member.

Chief Secretary's Department,
Perth, 30th March, 1979.

HIS Excellency the Governor in Executive Council appointed under the provisions of section 11 of the Interpretation Act, 1918-1975, and sections 6 and 7 of the Greyhound Racing Control Act, 1972:—

- (a) Howard Neville Sattler, of 33 Park Road, Mount Lawley; and
- (b) Ernest William Digby, of 35 French Street, Ashfield,

each for a term of one year commencing on the 1st day of April, 1979, and expiring on the 31st day of March, 1980.

D. A. COATES,
Acting Secretary.

ERRATUM.

HEALTH ACT, 1911-1978.

(Section 340 AB.)

IN *Government Gazette* (No. 16) dated 16th March, 1979, on page 691 an error appeared in the Schedule under the above heading.

Under the name Dr. F. J. Stanley for "(s. 340AB (4) (b)). Term: three years." read "(s. 340AB (4) (c)). Term: three years."

NOISE ABATEMENT ACT, 1973.

Department of Public Health,
Perth, 23rd March, 1979.

P.H.D. 265/74.

THE appointment of the persons named in the Schedule hereunder as Local Inspectors under section 34 (1) of the Noise Abatement Act, 1973, and the Noise Abatement (Appointment of Inspectors) Regulations 1976 is approved.

R. L. YOUNG,
Minister for Health.

Schedule.

Mr. J. McCallum, Canning Town Council.
Mr. D. Stonehouse, Canning Town Council.
Miss B. Pearlman, Wanneroo Shire Council.
Mr. L. Warner, Wanneroo Shire Council.
Mr. C. Carson, Wanneroo Shire Council.

CHIROPODISTS ACT, 1957-1967.

Public Health Department,
Perth, 27th March, 1979.

P.H.D. 293/62/1; Ex. Co. 0737.

HIS Excellency the Governor in Executive Council, acting pursuant to the provisions of the Chiropractors Act, 1957-1967 and section 11 of the Interpretation Act, 1918-1975 has been pleased to make the regulations set forth in the Schedule hereunder to take effect on and from the date on which the Acts Amendment (Qualifying Ages Alteration) Act, 1978 comes into operation.

J. C. McNULTY,
Commissioner of Public Health
and Medical Services.

Schedule.

REGULATIONS.

- Principal regulations. 1. In these regulations the Chiropodists Regulations, 1959 published in the *Government Gazette* on the 21st December, 1959 and amended from time to time thereafter by notices so published are referred to as the principal regulations.
- Regulation 27 amended. 2. Regulation 27 of the principal regulations is amended by deleting the words "and has attained the age of twenty-one years" in line two.
- Regulation 28 amended. 3. Regulation 28 of the principal regulations is amended by deleting the words "and has attained the age of twenty-one years" in line two.

PHYSIOTHERAPISTS ACT, 1950-1977.

Public Health Department,
Perth, 27th March, 1979.

P.H.D. 411/62/1; Ex. Co. 0901.

HIS Excellency the Governor in Executive Council, acting pursuant to the provisions of the Physiotherapists Act, 1950-1977 and section 11 of the Interpretation Act, 1918-1975 has been pleased to make the regulations set forth in the Schedule hereunder to take effect on and from the date on which the Acts Amendment (Qualifying Ages Alteration) Act, 1978 comes into operation.

J. C. McNULTY,
Commissioner of Public Health
and Medical Services.

Schedule.

REGULATIONS.

- Principal regulations. 1. In these regulations the Physiotherapists Regulations, 1951, published in the *Government Gazette* on the 7th September, 1971 and amended from time to time thereafter by notices so published are referred to as the principal regulations.
- Regulation 8 amended. 2. Regulation 8 of the principal regulations is amended by deleting the words "and has attained the age of twenty-one years" in lines two and three.

HEALTH ACT, 1911-1976.

Public Health Department,
Perth, 27th March, 1979.

P.H.D. 708/70; Ex. Co. 0900.

HIS Excellency the Governor in Executive Council acting under the provisions of the Health Act, 1911-1976 has been pleased to make the regulations set forth in the Schedule hereunder.

J. C. McNULTY,
Commissioner of Public Health
and Medical Services.

Schedule.

REGULATIONS.

- Principal regulations. 1. In these regulations the Public Buildings Regulations published in the *Government Gazette* on the 28th November, 1972 pursuant to the Reprinting of Regulations Act, 1954 and amended from time to time thereafter by notices so published are referred to as the principal regulations.
- Regulation 47 amended. 2. Regulation 47 of the principal regulations is amended by deleting from paragraph (a) the word "male".

HEALTH ACT, 1911-1976.

Shire of Boddington.

P.H.D. 1890/56; Ex. Co. 0898.

WHEREAS it is provided in the Health Act, 1911-1976, that a local authority may make or adopt by-laws and may alter, amend or repeal any by-laws so made or adopted: Now, therefore, the Shire of Boddington being a local authority within the meaning of the Act and having adopted the Model By-Laws described as Series "A" and reprinted in the *Government Gazette* on 17th July, 1963, doth hereby amend the said adopted by-laws as follows:—

PART 1—GENERAL SANITARY PROVISIONS.

After by-law 28 insert a new by-law 28 (2) to read as follows:—

28 (2) The owner or occupier of any land, vacant or otherwise, shall not keep, or allow to be kept thereon, any horse, cow, sheep or goat, unless the area thereof for each and every animal is equal to, or more than 2 000 m² for any horse or cow and 1 000 m² for any sheep or goat.

The area referred to must be exclusive of the areas occupied by any building situated on the land.

Dated this 28th day of February, 1979.
The Common Seal of the Shire of Boddington
was hereunto affixed in the presence of:—

H. E. CARROTTTS,
President.

P. L. FITZGERALD,
Shire Clerk.

[L.S.]

Approved by His Excellency the Governor in Executive Council this 21st day of March, 1979.

J. E. A. PRITCHARD,
Acting Clerk of Council.

HEALTH ACT, 1911-1976.

Shire of Carnarvon.

P.H.D. 715/78; Ex. Co. 0897.

WHEREAS under the provisions of the Health Act, 1911-1976, a local authority may amend, repeal or alter any by-laws so made: Now therefore, the Shire of Carnarvon, being a local authority, doth hereby amend the model by-laws series "A".

1. In these by-laws the model by-laws series "A" published in the *Government Gazette* on 17th July, 1963, together with the amendments published in the *Government Gazette* on 7th November, 1963, 20th March, 1964 and 3rd November, 1978 are referred to as the principal by-laws.
2. The principal by-laws are amended by revoking by-law 11A of Part 1, and replacing it with the following by-law:—

COLLECTION, REMOVAL OR DISPOSAL OF SEWAGE.

- 11A (1) No person shall carry out or undertake the collection, removal or disposal of sewage unless he has first obtained the approval in writing, of the local authority to do so.
- (2) The local authority may specify in any approval granted to a person pursuant to this by-law conditions to be observed or performed by such person in the collection, removal or disposal of sewage referred to in this by-law and the place where that disposal is to be carried out.
- (3) A person who carries out or undertakes the collection, removal or disposal of sewage referred to in this by-law without the approval of the local authority, or having obtained such approval fails to observe or perform any condition specified therein, or to dispose of the sewage at the place specified for that purpose therein commits an offence.

Passed at a meeting of the Council of the Shire of Carnarvon held on 17th January, 1979.

The Common Seal of the Shire of Carnarvon
was affixed hereto in the presence of:—

F. G. BAXTER,
President.

A. J. TAYLOR,
Shire Clerk.

[L.S.]

Approved by His Excellency the Governor in Executive Council this 21st day of March, 1979.

J. E. A. PRITCHARD,
Acting Clerk of Council.

HEALTH ACT, 1911-1976.

Shire of West Kimberley.

P.H.D. 168/63; Ex. Co. 0896.

WHEREAS under provisions of the Health Act, 1911-1976, a local authority may make or adopt by-laws and may alter, amend or repeal any by-law so made or adopted: Now therefore the Shire of West Kimberley being the local authority within the meaning of the Act and having adopted the Model By-Laws described as Series "A" as reprinted pursuant to the reprinting of Regulations Act, 1954, in the *Government Gazette* on the 17th July, 1963, doth hereby resolve and determine that the adopted by-laws shall be amended as follows:—

PART 1—GENERAL SANITARY PROVISIONS.

By adding after By-Law 14 a new heading and By-Law as follows:—

Prescribed areas. (Sect. 112A).

14A. The Townsite of Fitzroy Crossing as constituted under the Land Act 1933, to be an area within which no person shall unless authorised to do so, remove any house or trade refuse from the premises on or after the 1st day of July, 1979.

Passed at a meeting of the West Kimberley Shire Council held on the 25th day of January, 1979.

The Common Seal of the Shire of West Kimberley was hereunto affixed in the presence of:—

P. KNEEBONE,
Acting President.

R. CHARLTON,
Shire Clerk.

[L.S.]

Approved by His Excellency the Governor in Executive Council this 21st day of March, 1979.

J. E. A. PRITCHARD,
Acting Clerk of the Council.

HOSPITALS ACT, 1927-1976.

Medical Department,
Perth, 19th March, 1979.

P.L. 1.9.

HIS Excellency the Governor in Executive Council has been pleased to appoint under the provisions of the Hospitals Act, 1927-1976, Mrs. M. Quinn as a member of the James T. Pollard Convalescent Hospital Board of Management for the period ending 30th September, 1979, *vice* Mr. J. A. Spence, resigned.

H. R. SMITH,
Director of Administration
Medical and Health Services.

HOSPITALS ACT, 1927-1976.

Medical Department,
Perth, 19th March, 1979.

M.T. 1.9.

HIS Excellency the Governor in Executive Council has been pleased to appoint under the provisions of the Hospitals Act, 1927-1976, Mr. M. E. Haines as a member of the Plantagenet District Hospital Board of Management for the period ending 31st July, 1979, *vice* Mr. C. E. Roffey, resigned.

H. R. SMITH,
Director of Administration
Medical and Health Services.

POLICE ACT, 1892-1902.

THE following unclaimed stolen and found property will be sold by public auction at the Property Tracing Section, Police Complex, Clarkson Road, Maylands on Tuesday 1st May, 1979.

CONDITIONS OF SALE.

- (1) The highest bidder shall be the purchaser.
- (2) The Vendor shall have the right to bid by the Auctioneer or the Vendor's Agent for any lot offered.
- (3) The Auctioneer may, without giving any reason, therefore, refuse to accept the bid of any person or persons and may decline the offer for any lot or withdraw any lot or lots from the sale.
- (4) Should any dispute arise as to any bid, the relevant lot or lots may at the option of the Auctioneer be put up again and resold.
- (5) No allowance or refunds will be made nor will any buyer be permitted to reject any lot on the ground that it is not correctly described in the Catalogue; the said lots are to be taken with all faults (if any) and will be at the Buyer's risk on the fall of the hammer.
- (6) All goods which have been paid for in full must be removed by the purchaser at the purchaser's expense by the close of the sale.
- (7) Time shall be the essence of the sale of any lot.

- (8) Whilst every care has been taken in the compilation of this Catalogue the Auctioneers and/or Vendors accept NO RESPONSIBILITY for any misdescription and make no warranty whatsoever.

Measurements and quantities shown are approximate and intended only as a guide to prospective purchasers.

- (9) Payment strictly on fall of hammer.

STOLEN PROPERTY.

- 77/1088—4 chrome rims and 17 nuts, lambswool seat cover, radio aerial.
78/38—Boots, trousers, belt.
78/39—Canvas overnight bag and clothing.
78/125—6 pieces angle iron.
78/245—1 cane chair, 3 ornamental swords, 1 waterbed liner, 2 crash helmets, 2 brass planters, 3 occasional tables, 1 cafe table, 1 realtone calculator, 1 HMV B & W television, 2 plastic chairs, 1 plastic clock, 1 mirror, 1 Primus two burner stove, 1 Oceanic transistor radio, 1 Electrolux Portable Deep freeze, 1 Sanyo Record player, 2 Sanyo speakers, 1 Rapor amplifier, 1 cushion, Sundry kitchen items, 1 rug, 1 suitcase, 16 LP records.
78/362—4 warning lights.
78/371—1 sidchrome spanner.
78/417—Canvas bag-clothing, sleeping bag.
78/437—Toilet bag, super curl, trousers, waddle, tongs, 4 shoulder bags, 2 overnight bags.
78/479—6 spark plugs, oxy gauges.
78/487—Gladstone bag, Esso radio, compression tester, tachometer, y/m Relide watch, toy holster, tools.
78/508—3 Slazenger golf clubs (2 irons and 1 wood), jacket.
78/670—Gents wrist watch LUNA, 6 items of tools.
78/675—Recoch super 8 movie camera, Adler 81 calculator, table clock, 1 x y/m ring with white stones, 1 x white oroton type purse, 1 x white oroton purse-wallet, 1 x perfume atomiser.
78/678—Used clothing and shoes.
78/679—Gents Y/m watch ORVEN.
78/680—2 fire extinguishers.
78/702—1 travel clock, 1 dice charm.
78/714—5 tyres, 1 rim, 2 tubes, electric radiator heater, alpine coat.
78/715—G.E. hair dryer, Sony cassette recorder.
78/716—Motorola car radio, pocket radio, 2 torches, pen knife, pipe, jewellers screwdriver, extension cord.
78/717—9 packets Benson & Hedges cigarettes, can of colour.
78/718—1 packet B & H cigarettes.
78/719—Electrical cord, sunglasses, whistle.
78/724—Royce CB radio and microphone, rad-comobile car cassette-radio, 2 Pyc car speakers, 1 spotlight, 1 car rear louvre.
78/728—4 Sharp calculators.
78/731—9 ft. x 4 ft. bondwood dinghy.
78/735—Bottle opener, Parker felt tip pen.
78/737—2 First Aid tins, 1 warning lamp.
78/747—1 cycle.
78/748—Oxy gauges, hoses, handpiece and cutting piece.

- 78/749—G.E. Colour T.V. set, Singer knitting machine, 1 set Apollo speaker boxes.
- 78/758—1 Hanimex cassette-radio, 1 Rambler cassette.
- 78/761—3 cases and boxes clothing.
- 78/762—Case, cash tin damaged.
- 78/763—2 suitcases clothing.
- 78/764—Tool box, 3 hubcaps.
- 78/766—Pair jeans, top, 1 incense stick.
- 78/769—1 shoulder type leather bag, 1 Rambler radio, 1 Surf board bar.
- 78/772—2 car rear louvres, 4 hubcaps, 4 trims.
- 78/773—Tools, 3 cigarette lighters, 2 wallets, damaged car radio, tape measure.
- 78/776—3 cushions, brass table lamp, 2 bed spreads, lamp shade.
- 78/778—2 S.B. mattresses.
- 78/779—3 tool cases and odd assorted spanners.
- 78/781—Plastic container, clothing, shoes.
- 78/784—Tyre pump, generator, instamatic camera, mirror, radiator.
- 78/785—3 stools, haversack, small tent, small cleaner.
- 78/792—Purse, 1 electric wall oven Simpson 3 electric hot plates Simpson.
- 78/800—Perfecta starting pistol and caps.
- 78/804—4 warning lamps.
- 78/807—9 car rear louvres, 2 Galaxy car speakers, 1 Ricoh 500 GX camera, 2 Pioneer car cassettes, Part First Aid kit in case, 4 CB aerials.
- 78/810—National Panasonic radio-cassette recorder.
- 78/817—1 spanner, patching rubber, 5 bike valves, trip meter, 1 necklace, 7 bangles, 1 plastic ring, 1 plastic table spread.
- 78/818—1 Suko ring, 1 watch Luna.
- 78/820—Case containing audiometer, 1 miniature toy motor cycle.
- 78/825—1 horn, 1 car louvre, 3 spotlights.
- 78/826—Dorley gents watch—dismantled.
- 78/827—Builders arch, toilet pan, bundles sewer rings, stainless steel sink.
- 78/833—Chrome book rack, 2 spotlight covers, 1 spotlight incomplete, 2 packets gum, 9 packets cigarettes.
- 78/840—1 K Mart car cassette, 1 AWA car radio.
- 78/841—1 warning lamp, 2 witches hats.
- 78/849—Fur coat—black.
- 78/851—1 shirt, 1 warning lamp, 1 cassette holder and 4 tapes, 1 Sanyo kerosene heater, 1 Omega watch, sunglasses, cassettes, dolphin torch, gloves, cups, troublelight, wallets, gas lighter, spanners, 1 mini Sanyo calculator.
- 78/857—Clothing.
- 78/861—Sanco cassette recorder, Synatronic radio, wallet, torch, tools.
- 78/863—AWA Deep image B & W T.V., Pye turntable, 5 tapes, electric clock, car compass.
- 78/864—Auritone radio.
- 78/865—Floor jack, 2 hammers.
- 78/869—Bolt cutters.
- 78/870—1 pair shoes, 1 spotlight, 1 guitar.
- 78/879—1 Sharp electric calculator, quantity cigarettes and tobacco.
- 78/887—Honda generator 171 c.c.
- 78/889—Bolt cutters, 1 pair jeans, tin snips, 2 cigarette lighters, steel rod.
- 78/895—Bundle telephone wire.
- 78/896—Holden mudguard.
- 78/916—1 Sundial digital clock, 1 torch, 1 Kingcraft tachometer and lead, 1 key, 1 pair sunglasses, 1 aquajet radial tyre and rim.
- 78/918—Tool box and tools, Cassette case and cassettes, Americana CB radio, 2 speakers, spotlight, 2 speaker boxes, 10 aerials.
- 78/937—1 x 20 litre jerry can, 2 pair socks.
- 78/948—1 Jacket, 1 glove, 1 w/m ring, 1 towing mirror, 2 Pioneer car speakers.
- 78/957—1 car battery.
- 78/960—1 beanie hat, plastic coat.
- 78/964—1 purse, Ronson shaver and case, 1 pair ladies briefs, mirror in case, y/m chain, jersey, glass dice.
- 78/965—5 tie clips, 4 prs. cuff links, 9 studs.
- 78/967—1 blanket, 1 car seat cover, 1 towel, 1 wheel brace, 2 belts.
- 78/968—15-piece socket set in tool box.
- 78/976—1 w/m broach, 1 w/m marcasite brooch, 1 car battery, 1 screw driver.
- 78/979—Quantity of auto accessories.
- 78/986—1 National cash register.
- 78/988—Cash tin.
- 78/997—1 dress.
- 78/998—Yamaha front wheel and petrol tank.
- 78/999—President CB radio, speaker and wiring (damaged).
- 78/1001A—128 bottles beer and cider, 24 bottles soda water, 59 packets cigarettes, 11 plastic lighters, matches.
- 78/1002—Lumber jacket.
- 78/1004—2 tyres and rims.
- 78/1005—Rota toolbox and odd tools.
- 78/1017—G.E. fan heater.
- 78/1018—1 screw driver, 1 pair pliers, 8 packets cigarettes.
- 78/1024—1 flagon tawny port wine.
- 78/1025—1 handbag, 2 jackets.
- 78/1033—1 Toshiba portable radio.
- 78/1036—Tiger transistor radio.
- 78/1039—Holden door, bumper, glove box, door mirror, speaker.
- 78/1040—1 National hair dryer.
- 78/1041—1 Galaxy speaker, 1 CB converter.
- 78/1046—1 Mitchell fishing reel, 1 Sonic cassette, 1 Steering wheel, 2 R/V mirrors, 2 G.T.R. badges.
- 78/1047—2 blankets.
- 78/1049—1 battery.
- 78/1050—1 doctor's smock.
- 78/1053—1 Ford flag.
- 78/1066—HB model Torana Sedan.
- 78/1067—Large aluminium extension ladder, 4 aluminium window frames, 15 doors, 2 sinks, small clipboard sheets, 8 small lintels, bundle assorted copper pipe 17 door frames, sink cupboard, imitation bagpipes, Homelite chain saw, McCulloch chain saw, galvanised steps and grates, 12 doors, extension cord on reel, fluoro fittings and tubes, sundry plumbing fittings, set bowls in case, Kawasaki KG 1300 generator, metal fascia, bundle timber, galvanised gutter clips, straps, electric fittings and wire, 2 toilet bowls, 4 bags cement.
- 78/1069—Petrol motor cement mixer 2 cf.
- 78/1070—1 Jerry can, 2 torch, 39 cassettes, red case, green case, camera, cubes, film, after shave lotion, hammer, 2 jacks, 2 spanners, extension cord, quantity cigarettes, pillow slip, binoculars, fire extinguisher, 2 speakers, 2 sets cups, car repair kit, 2 roof bars.
- 78/1072—Spot light, 2 R/V mirrors, chrome pipe, sunglasses, 2 lambswool seat covers.
- 78/1080—1 guitar damaged, 1 screw driver, 1 9.8 h.p. Mercury twin outboard motor.
- 78/1095—Wallet.
- 78/1102—2 towels.
- 78/1103—1 game—wooden 0's and x's.
- 78/1104—9 x 8 track cassettes, 9 cassettes in case, 1 Mona Stereo cassette adaptor, 2 K Mart speakers, 1 lead and light, 1 car clock, 1 B & D drill, 1 Kangaroo skin purse, 7 spanners, 6 screw drivers, 1 ladies w/m watch, 1 case.
- 78/1105—National panasonic radio-cassette, 4 rolls cellotape.
- 78/1123—1 Pioneer car cassette stereo, 2 Pioneer car speakers.
- 78/1124—Clothing, travel bag.
- 78/1125—Bag containing clothing.
- 78/1130—Knife.
- 78/1131—2 panty hose, 2 pair rubber gloves, 2 toiletries.
- 78/1140—4 Statesman hubcaps, 3 Statesman wheel trims.
- 78/1145—1 crash helmet with ear phone attached.
- 78/1165—1 x 4 wheel trailer steel with mesh sides, unregistered, 23 sheets super six asbestos 7 ft., 1 x electrical unit, 1 crescent spanner, 1 x bolt cutters, 3 x oxy gauges, 1 oxy piece, 1 oxy key, 2 wire mesh gates, 8 lengths pipe, 1 x Hills hoist dismantled.

- 2 x 44 gal. hand pumps, 1 hand trolley, 10 packets cigarettes, 1 pkt. tobacco, 1 x lucky make radio-cassette player, 1 x warning lamp, 2 pot pipes, 2 wallet, 1 1 plug, 1 set keys, 1 x Genova watch, gents, 1 gents Felicia watch, 1 gents Timex watch 1 ear piercer, 1 gents Morley watch, quantity junk jewellery.
- 78/1178—Suzuki motor cycle 100.
78/1194—Holden 149 engine.
78/1270—3 x B & D drills, 5 Skil drills, B & D 5 in. bench grinder, Sher drill, bench vice, Hitachi drill, 3 rolls damp course, 2 ante syphonic brass P traps, Bosch drill, Van Dorn H.D. drill, B & D electric Shear, Majell electric planer, Skil jig-saw, 3 plastic P traps, 9 reels and part reels electric wire, length black hose, 8 bundles brick ties, 3 cartons frame straps, 1½ cartons joist straps, carton 75 mm nails, carton assorted tools, paint tray, tin Dampco, 4 cartons assorted fascia and gutter clips and jointers, 6 locksets, 2 earthenware plugs, 3 small coils copper pipe, paint brush, edging tool, park packet welding rods, 10 tins Araldite, 12 packets and part abrasive sheets, 7 masonry drills, 9 tile cutters, box Hilti rails, pkt. hinges, 2 clamps, 6 tubes telefix and sealer, small tin nails, quantity nuts and bolts Sher electric drill, Scala electronic organ.
- 78/1278—Sheath knife.
78/1283—2 speakers, 1 CB radio, 1 communicator, 2 wool seat covers.
78/1284—3 CB aerials.
78/1285—1 CB Aerial, 1 roof bar.
78/1286—Gunbag, shotgun ammunition belt, telescopic sight Nikko Stirling.
78/1293—2 screw drivers, 14 piece socket set, 2 Testring tips, 1 soldering tip, toy gun, clock, 2 pairs swim pins, 2 face masks, 1 snorkel, 2 wet suits, 2 weight belts, 1 road directory.
78/1294—1 car aerial, 1 Cannon camera, Thorn 63 cm colour T.V.
78/1295—Quantity 1 in. galvanised chain, Hanimex radio-cassette player, 20 x 8 track cassettes in case, 1 spotlight 500 watt-240 volt.
78/1299—1 fire extinguisher.
78/1304—1 cycle.
78/1305—4 cylinder motor cycle engine—dis-mantled.
78/1338—Yamaha motor cycle trail 100.
78/1368—Honda motor cycle 175, 1 x cycle and part cycle.
78/1386—1 cycle.
78/1389—2 cycles.
78/1394—1 cycle, cement flower pot, elec. transformer, torch, damaged elec. generator 4 x 3 pole switches, 6 brake shoes, 1 elec. clock, 1 elec. heater fan, 1 National transformer, 3 speakers, 1 Sunbeam toaster, 23 magazines, 13 novels, 1 dress, 3 w/m necklaces, 1 x "X" stamper, 1 plastic bin, 1 cement garden temple, 1 cement flower pot.
- 78/1410—3 cycles.
78/1413—3 cycles.
78/1414—1 cycle.
78/1429—2 cycles.
78/1450—1 cycle.
78/1453—3 cycles.
78/1454—1 cycle.
78/1475—3 cycles.
78/1476—3 cycles.
78/1502—4 cycles.
78/1507—5 cycles.
78/1565—1 cycle.
78/1577—Honda motor cycle 90.
78/1586—1 cycle.
78/1588—1 cycle.
78/1611—1 cycle.
78/1612—Yamaha motor cycle and helmet.
78/1646—9 cycle frames and parts, 3 cycles.
78/1651—2 cycles.
78/1652—1 cycle and 1 frame.
79/12—2 cycles.
- 79/20—1 cycle.
79/50—1 cycle and parts.
79/53—1 cycle.
79/55—1 cycle.
79/56—2 cycles.
79/59—4 cycles.
79/25—1 cycle.
79/77—4 cycles.
79/97—2 cycles.
79/137—3 cycles.
79/167—3 cycles.
79/169—Cycle parts and 7 frames.
79/174—2 cycles.
79/190—1 cycle.
79/193—1 cycle.
79/204—Kawasaki 250 motor cycle.
79/205—Suzuki motor cycle 70.
79/206—Mini motor cycle with Victa motor 125.
79/207—1 cycle.
79/208—1 cycle.
79/226—1 cycle.
79/233—1 blanket, 2 pillows, 2 sheepskin car seat covers, 1 set darts, 2 cassette tapes, 1 cigarette lighter plug, 1 trouble light, 2 cycles.

FOUND PROPERTY.

- 78/100—1 pair boots, leather key case.
78/113—1 plastic wallet.
78/120—1 x cloth bag, 1 hessian bag, wool, car books, 1 crash helmet.
78/134—1 x gents y/m watch—Pierpont.
78/164—1 x model aeroplane (High Sky Flyer).
78/165—1 x bag, 1 electric shaver, 1 bottle after-shave lotion, 1 x exterior car venetian.
78/170—1 rucksack and sundry clothing, 1 ash tray.
78/173—1 y/m wedding ring.
78/206—1 y/m gents wrist watch Rotary.
78/230—1 umbrella.
78/237—1 scarf.
78/263—1 x plastic shopping bag, 4 T-shirts.
78/267—1 raincoat (childs), bead bracelet, 1 childs denim handbag.
78/276—1 x National transistor radio.
78/277—5 prs. sleeky pants, 1 torch, 1 towel.
78/281—1 x y/m heart shaped locket.
78/282—1 x bottle Actifed cough compound.
78/282A—1 x w/m earring, child's shoulder bag, 1 umbrella, 1 pr. stockings, 1 cleansing cream, 1 foolscap file and paper, 2 prs. panty hose, w/m necklace, ring and bracelet, 1 bracelet, 2 sheets paper and 2 birthday cards, 1 suede clip purse, 1 x y/m ring.
78/287—1 pr. sunglasses, 1 leather wallet and keys.
78/289—1 pr. glasses in case.
78/290—1 x T-square, 4 Parker pens, 1 wallet, 1 x y/m broach, 1 pr. sunglasses, 1 Sharp calculator, 1 Sanyo pocket radio, 1 gents umbrella, 1 purse and beads, 1 plastic pencil case, 1 ladies watch CYMA, 1 Papermate pen, 1 Papermate pencil, 1 pr. sunglasses, 1 ladies umbrella.
78/291—1 x 4 cell torch, 1 handbag and 1 purse.
78/300—1 pr. glasses, 1 string bag with 2 hair brushes, 1 flashlihter cube, 1 film and cosmetics, 1 bag snow stone, 1 singlet, 1 beanie, 1 pr. gloves, 5 pkts. cigarettes, 1 indoor T.V. aerial, 1 crash helmet.
78/304—1 x axe head and rope, 1 x pocket knife, 1 x locking blade knife.
78/309—1 x key holder and keys.
78/310—1 x ladies y/m watch LUNA and band.
78/311—1 leather wallet, 1 brief case, 1 purse.
78/316—1 x Clisby portable air compressor with Briggs & Stratton four stroke engine.
78/324—2 x 4 gallon petrol drums, 1 funnel and hose.
78/327—1 x w/m locket, 2 belts, 1 w/m bracelet, leather gloves, 2 combs, 1 tape measure, childs bag with 2 pamphlets, 2 pencils, 2 erasers, 1 netball carrier, 2 umbrellas, 2 pr. sunglasses, 1 bottle silver polish, 1 pr. panty hose, 1 x T-shirt, 1 jumper, 1 skirt.
78/328—1 rear vision mirror Toyota.
78/333—1 brown bag, 1 umbrella.

- 78/335—2 purses, 4 Parker pens, 1 Sheaffer pen, 1 pencil case and calculator, 1 cassette tape, 1 ruler, 1 pencil case plastic, 2 pens, safety glasses, 1 Sharp calculator, sunglasses, 1 tin pencil, scarf, 1 fur purse, tri-square, Seiko gents watch, necklace, key holder.
- 78/337—7 x 45 r.p.m. records.
- 78/340—1 screw driver, 1 plastic satchel, 1 jacket.
- 78/341—1 x ladies umbrella.
- 78/344—1 x ladies umbrella.
- 78/348—1 x umbrella.
- 78/351—1 x 3/m key, 1 bag with 1 bottle Jim Beam Whisky, 1 bottle Shiraz, 2 bottles Creme de Boca, 2 bottles Pimms No. 1, 2 bottles Ouzo, 1 bottle Cognac, 1 bottle Drambuie, sundry clothes.
- 78/354—1 case containing gents clothing, wet suit, 1 x diver's gauge and mouthpiece.
- 78/356—1 gas cylinder and regulator.
- 78/358—1 clutch bag, 1 purse, sundry cosmetics.
- 78/361—5 umbrellas, sunglasses, 1 x y/m bracelet, 1 x w/m necklace, 4 bangles, 1 x w/m charm, 1 x bag, 1 gift set towels and face cloth, 1 x y/m wrist chain, 1 wallet, 1 rain hat, 1 towel and address book.
- 78/362—1 x vinyl bag, shoes and trousers.
- 78/364—1 gents shoe and sock, 1 clip earring.
- 78/372—1 pr. glasses and case, 1 Alto 6 string guitar damaged.
- 78/375—1 y/m earring.
- 78/377—1 jacket, 1 cardigan, 1 jumper, 3 glass cases, 2 books, 1 map, 1 notebook, bag containing diaries, 1 diary, 1 Parker pen.
- 78/379—2 purses.
- 78/386—Pencil case, 2 biros, 2 pencils, 1 comb, 1 ruler, stationery items, 1 pair slippers.
- 78/387—1 pullover, scarf, chrome watch, umbrella, Parker pencil, knife, Felca watch, pencil case, wallet, y/m watch, 3 biros, y/m ring, handbag.
- 78/389—Wallet, keys, cosmetics.
- 78/402—1 x gents cardigan.

**RURAL HOUSING (ASSISTANCE) ACT, 1976
(AS AMENDED).**

Rural Housing Authority,
Perth, 30th March, 1979.

HIS Excellency the Governor in Executive Council, acting pursuant to section 5(7) of the Rural Housing (Assistance) Act, 1976 (as amended), has determined fees and allowances payable to Members of the Authority including Deputies of such members, in accordance with the Schedule hereto.

R. MADDISON,
Secretary,
Rural Housing Authority.

Schedule.

Members of the Rural Housing Authority established under the Act including the Deputies of such Members, other than any Member or Deputy who is an officer of the Public Service of the State, shall be paid fees and allowances in respect of their services as such Members as follows:—

1st September, 1976 to 30th June, 1977.

Chairman—nil.

Members—

- (a) for attending full day meetings \$45.00.
(b) for attending half day meetings \$30.00.

1st July, 1977 to 30th June, 1978.

Chairman—(from 30th July, 1977 only) \$3 750 per annum shared 40/60 between Rural Housing Authority and Urban Lands Council.

Members—

- (a) for attending full day meetings \$54.00.
(b) for attending half day meetings \$36.00.

1st July, 1978 (continuing).

Chairman—\$4 130 per annum plus \$500 per annum expense allowance shared 40/60 between Rural Housing Authority and Urban Lands Council.

Members—

- (a) for attending full day meetings \$60.00.
(b) for attending half day meetings \$40.00.

FORFEITURES.

THE following leases and licenses together with all rights, title and interest therein have this day been forfeited to the Crown under the Land Act, 1933-1977, for the reasons stated.

Name; Lease or Licence; District; Reason; Corres. No.; Plan.

Collings, K. B., Collings, G., Shires, R. A., Shires, S.; 338/13408; Kalgoorlie Lot R609; Non-compliance with conditions; 1126/76; 28.37.

28th March, 1979.

F. W. BYFIELD,
Under Secretary for Land.

LAND ACT, 1933-1977.

Reserves.

Department of Lands and Surveys,
Perth, 30th March, 1979.

HIS Excellency the Governor in Executive Council has been pleased to set apart as Reserves the land described below for the purposes therein set forth.

File No. 3876/77.

ALBANY.—No. 35988 (Sewerage Pumping Station Site), Lot No. 1315 (formerly portion of Albany Lot 726) (369 square metres). (Diagram 82819, Plan Albany Sheet 12-4 (North Road).)

File No. 4750/65.

CAPEL.—No. 35984 (Water Supply), Lot No. 240 (formerly portion of Capel Suburban Lot 77 and being Lot 1 on Diagram 34145) (5 860 square metres). (Diagram 82074, Plan Capel Townsite (House Road).)

File No. 4750/65.

CAPEL.—No. 35985 (Public Utilities Services), Lot No. 241 (459 square metres). (Diagram 82074, Plan Capel Townsite (House Road).)

File No. 741/78.

AVON.—No. 35961 (Public Recreation), Location No. 28640 (formerly portion of Avon Location Pi being Lot 4 on Diagram 54112) (12.173 1 hectares). (Plan Northam 22.21, 22.20 and 22.19 (Gillett Road, Northam).)

File No. 2652/78.

BOYANUP.—No. 35945 (Drain), Lot No. 415 (formerly portion of Boyanup Agricultural Area Lot 254 being the land coloured blue and marked "Drain Reserve" on Plan 12593) (1.074 0 hectares). (Plan Bunbury S.E. 1:25 000 (Hampstead Street, Boyanup).)

File No. 2651/78.

BOYANUP AGRICULTURAL AREA.—No. 35950 (Public Recreation), Lot No. 414 (formerly portion of Boyanup Agricultural Area Lot 254 being Lot 76 on Plan 12593) (1.242 4 hectares). (Plan Bunbury S.E. 1:25 000 (Sheoak Street, Boyanup).)

File No. 3449/78.

CANNING.—No. 35905 (Public Recreation), Location No. 3106 (formerly portion of Canning Location 31 being Lot 117 on Plan 12654) (4 320 square metres). (Plan K113-4 (Willowmead Way, Kelmscott).)

File No. 2307/78.

CANNING.—No. 35943 (Public Recreation), Location No. 3107 (formerly portion of Canning Location 12 being Lot 35 on Plan 12568) (3 222 square metres). (Plan F48-4 (Avila Place, Kenwick).)

File No. 2873/78.
CANNING.—No. 35944 (Public Recreation), Location No. 3108 (formerly portion of Canning Location 16 being Lot 119 on Plan 12610) (7 773 square metres). (Plan F127-4 (Ranford Road, Southern River).)

File No. 2839/78.
CANNING.—No. 35958 (Drain), Location No. 3095 (formerly portion of Canning Location 2315 being Lot 461 on Plan 12605) (1 193 square metres). (Plan M241-4 (Agincourt Drive, Willetton).)

File No. 2402/78.
CANNING.—No. 35959 (Public Recreation), Location No. 3094 (formerly portion of Canning Location 32 being Lot 312 on Diagram 54987) (1 632 square metres). (Plan K115-4 (Calliandra Place, Roleystone).)

File No. 855/79.
CANNING.—No. 35996 (Public Recreation), Location No. 3111 (formerly portion of Canning Location 420 being Lot 65 on Plan 9232) (1.1078 hectares). (Plan M 226-4 (Andrew Street).)

File No. 635/79.
COCKBURN SOUND.—No. 35906 (Public Recreation), Location No. 2566 (formerly portion of Cockburn Sound Location 16 being Lot 771 on Plan 9960) (7 466 square metres). (Plan R41-4 (Tarwarri Close, Hillman).)

File No. 2011/78.
COCKBURN SOUND.—No. 35928 (Public Recreation), Location No. 2568 (formerly portion of Cockburn Sound Location 462 being Lot 62 on Plan 12505) (697 square metres). (Plan K209-4 (Byford Drive, Byford).)

File No. 3422/78.
COCKBURN SOUND.—No. 35948 (Public Recreation), Location No. 2567 (formerly portion of Cockburn Sound Location 356 being Lots 230, 233 and 234 on Diagram 55593) (2 256 square metres). (Plan Perth 2000 12.14 (Earlston Way, Booragoon).)

File No. 1880/78.
COCKBURN SOUND.—No. 35952 (Public Recreation), Location No. 2563 (formerly portion of Cockburn Sound Location 631 being Lot 351 on Plan 12498) (1.0 185 hectares). (Plan Perth 2000 13.12 and 14.12 (Moyle Close, Leeming).)

File No. 2721/78.
COCKBURN SOUND.—No. 35954 (Public Recreation), Location No. 2562 (formerly portion of Cockburn Sound Location 549 being Lot 493 on Plan 12597) (2 517 square metres). (Plan Perth 2000 10.12 (Hanrahan Loop, Kardinya).)

File No. 3320/75.
CRANBROOK.—No. 35969 (Railway Purposes), Lot No. 248 (2.282 2 hectares). (Original Plan 13972, Plan Cranbrook Townsite (Hardy Street).)

File No. 807/78.
ESPERANCE.—No. 35993 (Public Recreation). Station Site, Lot No. 779 (159 square metres). (Diagram 83204, Plan E 125-4 (The Esplanade).)

File No. 3180/78.
ESPERANCE.—No. 25993 (Public Recreation), Lot No. 792 (formerly portion of Esperance Location 54 being Lot 130 on Plan 12626) (3 814 square metres). (Plan E 124-4 (Treasure Road).)

File No. 2545/78.
FORREST.—No. 35982 (Communications Aerial Site—Commonwealth), Location No. 163 (1 hectare). (Diagram 83243, Plan Port Hedland Regional 6.5 (North West Coastal Highway).)

File No. 1253/75.
GASCOYNE.—No. 35997 (Government Requirements (Flood Prone Area)), Location No. 352 (formerly portion of Gascoyne Location 99 being Lot 1 on Diagram 15382) (3.1970 hectares). (Plan Carnarvon 10.08 1:2000 (Margaret Row).)

File No. 2819/78.
GERALDTON.—No. 35922 (Pedestrian Access Way and Public Utility Services), Lot No. 2764 (291 square metres). (Diagram 82782, Plan G36-4 (Fitzgerald Street).)

File No. 2820/78.
GERALDTON.—No. 35923 (Parking), Lot No. 2763 1 333 square metres). (Diagram 82782, Plan G36-4 (Fitzgerald Street).)

File No. 1920/13.
GERALDTON.—No. 35989 (Club and Club Premises), Lot No. 2743 (formerly portion of Geraldton Town Lots 333 and 334) (930 square metres). (Diagram 82645, Plan G20-4 and G36-4 (Augustus Street).)

File No. 1449/75.
GUILDFORD.—No. 35992 (Government Requirements (Mental Health Services)), Lot No. 228 (formerly portion of (a) Guildford Town Lot 10; (b) (firstly) portion of each of Guildford Town lots 11, 12 and 13 and being part of Lot 51 on Diagram 50633 and (secondly) portion of Guildford Town lot 14; (c) portion of Guildford Town lot 14 and being lot 50 the subject of Diagram 50632; (d) portion of each of Guildford Town lots 12 and 13; (e) portion of each of Guildford Town lots 11 and 12); (2.015 5 hectares). (Diagram 82778, Plan Perth 2000 19.31 (Market Street).)

File No. 2808/78.
HERDSMAN LAKE.—No. 35940 (Public Recreation), Lot No. 448 (formerly portion of Perthshire Location AO and Herdsman Lake Lot 422 being Lot 186 on Plan 12607) (8.045 1 hectares). (Plan Perth 09.28 Lucca Street, Churchlands).)

File No. 2297/78.
JARMURA.—No. 35918 (Conservation of Flora and Fauna), Location No. 1 (14 182 hectares). (Reserve Diagram 277, Plan McLarty Hills 1:250 000.)

File No. 2843/77.
KAMBALDA.—No. 35916 (Recreation), Lot No. 519 (8.160 5 hectares). (Diagram 83071, Plan Kambalda (East) 01.27 (Gordon Adams Road).)

File No. 1120/78.
KARRATHA.—No. 35999 (Church Site), Lot No. 1615 (1 464 square metres). (Original Plan 14195, Plan Karratha 2000 29.27 (Galbraith Road).)

File No. 1120/78.
KARRATHA.—No. 36000 (Presbytery Site), Lot No. 1616 (1 356 square metres). (Original Plan 14192, Plan Karratha 2000 29.27 (Mirfin Way).)

File No. 1120/78.
KARRATHA.—No. 36001 (School Site), Lot No. 1617 (1.615 1 hectares). (Original Plan 14195, Plan Karratha 2000 29.27 (Broadhurst Road).)

File No. 504/79.
KATANNING.—No. 35946 (Community Health Purposes), Lot No. 992 (formerly portion of Kojonup Location 1619 being Lot 68 on Plan 10985) (928 square metres). (Plan Katanning Townsite (Beck Street).)

File No. 1703/78.
KATANNING.—No. 35995 (Drain), Lot No. 993 (formerly portion of Kojonup Location 1619 being the land coloured blue and marked "Drain Reserve" on Diagram 54563) (174 square metres). (Plan Katanning North (Elizabeth Street).)

File No. 2737/68.
KOJONUP.—No. 35974 (Railway Purposes), Location No. 9223 (478 square metres). (Diagram 74583, Plan 408/80 F4 (at Nyabing).)

File No. 2737/68.
KOJONUP.—No. 35975 (Railway Purposes), Location No. 9224 (895 square metres). (Diagram 74583, Plan 408/80 F4 (at Nyabing).)

File No. 900/79.
LANCELIN.—No. 35990 (Drainage Sump Site), Lot No. 619 (formerly portion of Lancelin Lot 7 being Lot 109 on Diagram 55258) (100 square metres). (Plan Lancelin 2000 21.08 (Gingin Road).)

File No. 1645/78.
LANCELIN.—No. 35991 (Public Recreation), Lot No. 618 (formerly portion of Lancelin Lot 7 being Lot 111 on Diagram 55258) (951 square metres). (Plan Lancelin 2000 21.08 (near Gingin Road).)

- File No. 2310/76.
MAHOGANY CREEK.—No. 35902 (Water Supply), Lot No. 106 (formerly portion of Mahogany Creek Lot 91 on Diagram 52578) (2.388 2 hectares). (Original Plan 13917, Plans M165-4 and M149-4 (Phillips Road).)
- File No. 1494/52.
MANYPEAKS.—No. 35986 (Park), Lot Nos. 7 and 18 (2 024 square metres). (Plan Manypeaks Townsite (Warriup Road).)
- File No. 2402/71.
MARDARBILLA.—No. 36002 (Preservation of Historical Buildings and Graves), Location No. 7 (48.164 1 hectares). (Diagram 82706, Plan Balladonia 1:500 000.)
- File No. 761/77.
MOORA.—No. 35987 (Pump Station), Lot No. 383 (formerly portion of Moora Suburban Lot 6) (116 square metres). (Diagram 82366, Plan Moora Townsite 21.11 (Stafford Street).)
- File No. 2776/70.
MUNDRABILLA.—No. 35978 (Housing (Medical Department)), Location No. 21 (1 019 square metres). (Diagram 82768, Plan Forrest 1:500 000 (Eyre Highway).)
- File No. 2225/75.
MUNDRABILLA.—No. 35979 (Police Station Site), Location Nos. 17 and 22 (5 669 square metres). (Diagram 82122, Plan Forrest 1:500 000 (Eyre Highway).)
- File No. 514/78.
MUNDRABILLA.—No. 35980 (Use and Requirements of the Government Employees Housing Authority), Location No. 20 (2 572 square metres). (Diagram 82768, Plan Forrest 1:500 000 (Eyre Highway).)
- File No. 3245/78.
MURRAY.—No. 35994 (Public Recreation), Location No. 1696 (formerly portion of Murray location 66 being Lot 176 on Plan 12633) (351 square metres). (Plan Mandurah and Environs 4.40 (Arundel Drive).)
- File No. 800/79.
NANNUP.—No. 35971 (Use and Requirements of the Government Employees Housing Authority), Lot Nos. 250 and 251 (2 006 square metres). (Diagram 83076, Plan Nannup Townsite (Adam Street).)
- File No. 6034/50.
NELSON.—No. 35981 (Parkland and Picnic Area), Location Nos. 12136 and 13183 (about 16.652 3 hectares). (Reserve Diagram 285, Plans 439 A/40 B2, Nannup Townsite (Vasse Highway).)
- File No. 554/78.
PIAWANING.—No. 35971 (Use and Requirements of the Government Employees Housing Authority), Lot No. 55 (1 523 square metres). (Diagram 83190, Plan Plawaning Townsite (Waddington-Wongan Hills Road).)
- File No. 2438/78.
PORT DENISON.—No. 35953 (Drain), Lot No. 484 (formerly portion of Port Denison Suburban Lot 43 being Lot 22 on Diagram 55023) (800 square metres). (Plan Port Denison Townsite (Criddle Road, Port Denison).)
- File No. 2437/78.
PORT DENISON.—No. 35957 (Public Recreation), Lot No. 483 (formerly portion of Port Denison Suburban Lot 44 being Lot 30 on Diagram 55023) (3 545 square metres). (Plan Port Denison Townsite (Point Leander Drive, Port Denison).)
- File No. 2915/76.
PORT HEDLAND.—No. 35915 (Recreation), Lot No. 5164 (240.767 1 hectares). (Original Plan 14200, Plan Port Hedland Regional 5.5 (North West Coastal Highway).)
- File No. 603/79.
PORT HEDLAND.—No. 35925 (Housing (W.S.S. and D.)), Lot No. 3352 (736 square metres) (Plan South Hedland 25.22, (Koolama Crescent).)
- File No. 1874/78.
PLANTAGENET.—No. 35962 (Public Recreation), Location No. 7431 (formerly portion of Plantagenet Locations 230 and 7318 being Lot 297 on Plan 12503) (4 025 square metres). (Plan A12-4 (Anuaka Road, Albany).)
- File No. 2721/77.
ROE.—36003 (Conservation of Flora and Fauna), Location No. 2679 (1 112.820 1 hectares ex. roads). (Original Plan 14174, Plan 346/80 B2 (Sedgewick Road).)
- File No. 3762/76.
SWAN.—No. 35921 (Pumping Station), Location No. 9798 (860 square metres). (Original Plan 14420, Plan P40-4 (Dampier Avenue).)
- File No. 2285/78.
SWAN.—No. 35939 (Drain), Location No. 9937 (formerly portion of Swan Location 16 being Lot 677 and marked "Drain Reserve" on Diagram 54883) (1 022 square metres). (Plan Perth 24-32 (Horwood Road, Swan View).)
- File No. 2415/78.
SWAN.—No. 35942 (Public Recreation), Location No. 9938 (formerly portion of Swan Location 1586 being Lot 310 on Plan 12575) (8 362 square metres). (Plan Perth 2000 11.03 and Perth 10 000 3.1 (Berriman Drive, Wanneroo).)
- File No. 3657/77.
SWAN.—No. 35951 (Public Recreation), Location No. 9943 (formerly portion of Swan Location 2579 being Lot 17 on Diagram 53573) (1.855 3 hectares). (Plan Swan 1 : 10 000 2.3 (Mather Drive, Burns Beach).)
- File No. 2416/78.
SWAN.—No. 35968 (Parklands and Recreation), Location No. 9896 (3 040 square metres), (Reserve Diagram 268, Plan Perth 2000 BG 34/10.27 (Pearson Street, Floreat).)
- File No. 1764/78.
SUSSEX.—No. 35960 (Drain), Location No. 4685 (formerly portion of Sussex Location 946 being Lot 46 on Plan 12461) (2 663 square metres). (Plan Augusta 2 000 14.03 (Lukes Road, Augusta).)
- File No. 4025/77.
VICTORIA.—No. 35955 (Public Recreation), Location No. 11335 (formerly portion of Victoria Location 900 being Lot 5 on Diagram 53806) (4 623 square metres). (Plan 126A/40, (Evans Road, Walkaway).)
- File No. 930/79.
WALPOLE; NELSON.—No. 35966 (Sawmill Site), Lot Nos. 237, 238 and 239 (8.976 8 hectares), (Location No. 12965. (Original Plan 11067, Plan Walpole Townsite (Chugg Street).)
- File No. 4068/74.
WICKHAM.—No. 35972 (Recreation (Golf Course)), Lot No. 178 (75.764 5 hectares). (Diagram 83082, Plans Wickham 2000 10.33; 10.34 (near Roebourne-Pt. Samson Road).)
- File No. 891/79.
WICKHAM.—No. 35973 (Pipeline), Lot No. 177 (14.470 6 hectares). (Diagram 83082, Plans Wickham 2000 10.33; 10.34 (near Roebourne-Pt. Samson Road).)
- File No. 788/79.
YORK.—No. 35901 (Police Station Site), Lot No. 590 (formerly portion of York Town Lot 169 being Lot 33 on Diagram 54762) (1 528 square metres). (Plan York 27.33 1:2 000 (Avon Terrace).)
- File No. 2117/78.
SALMON GUMS.—No. 35977 (Use and Requirements of the Minister for Works), Lot No. 41 (989 square metres). (Plan Salmon Gums Townsite (Hicks Street).)

REVOCATION OF ORDERS IN COUNCIL.

Department of Lands and Surveys,
Perth, 30th March, 1979.

IT is hereby notified for general information that His Excellency the Governor in Executive Council has been pleased to revoke as follows:—

File No. 10579/12.—The Order in Council issued under portion of Executive Council Minute No. 1458 dated June 4, 1975, whereby Reserve No. 14552 was vested in the Shire of Albany in trust for the purpose of "Sand and Gravel" and to approve of the cancellation of the relevant Vesting Order accordingly.

File No. 164/17.—The Order in Council issued under portion of Executive Council Minute No. 1125 dated May 1, 1918, whereby Reserve No. 16896 was vested in The Honourable Minister for Water Supply, Sewerage and Drainage in trust for the purpose of "Water and Access thereto" and to approve of the cancellation of the relevant Vesting Order accordingly.

File No. 3988/30.—The Order in Council issued under portion of Executive Council Minute No. 116 dated January 27, 1931, whereby Class "A" Reserve No. 20605 (Narrogin Lot 1128) was vested in the Municipality of Narrogin in trust for the purpose of "National Park" and to approve of the cancellation of the relevant Vesting Order accordingly.

File No. 1922/36, V.2.—The Order in Council issued under portion of Executive Council Minute No. 799 dated March 22, 1972, whereby Reserve No. 24465 was vested in the Minister of Water Supply, Sewerage and Drainage in trust for the purpose of "Water" and to approve of the cancellation of the relevant Vesting Order accordingly.

File No. 2388/78.—The Order in Council issued under portion of Executive Council Minute No. 3333 dated November 23, 1978, whereby Reserve No. 35721 was vested in the Minister for Community Welfare in trust for the purpose of "Hostel (Community Welfare Department)" and to approve of the cancellation of the relevant Vesting Order accordingly.

File No. 2389/78.—The Order in Council issued under portion of Executive Council Minute No. 3316 dated November 23, 1978, whereby Reserve No. 35722 was vested in The Minister for Community Welfare in trust for the purpose of "Hostel (Community Welfare Department)" and to approve of the cancellation of the relevant Vesting Order accordingly.

File No. 2891/78.—The Order in Council issued under portion of Executive Council Minute No. 3296 dated November 23, 1978, whereby Reserve No. 35725 was vested in The Minister for Community Welfare in trust for the purpose of "Hostel (Community Welfare Department)" and to approve of the cancellation of the relevant Vesting Order accordingly.

F. W. BYFIELD,
Under Secretary for Lands.

AMENDMENT OF RESERVES.

Department of Lands and Surveys,
Perth, 30th March, 1979.

HIS Excellency the Governor in Executive Council has been pleased to approve, under section 37 of the Land Act, 1933-1977, of the amendment of the following Reserves:—

File No. 1920/13.—No. 51 (Geraldton Lots 332, 333, 334, 335, 336, 337, 338 and 339) "Public Recreation" to exclude the area surveyed and shown on Lands and Surveys Diagram 82645 as Geraldton Lot 2743 and of its area being reduced to 1.878 0 hectares accordingly. (Plan G20-4 and G36-4 (Augustus Street).)

File No. 7586/96.—No. 3805 (Mardarbilla District) "Recreation" to exclude that portion surveyed and shown on Lands and Surveys Diagram 82706 as Mardarbilla Location 7 and of its area being reduced to about 919.720 3 hectares accordingly. (Plan Balladonia 1:500 000.)

File No. 8318/04, V2.—No. 9617 (Williams District) "Conservation of Flora and Fauna" to comprise Williams Locations 15685, (formerly Williams Location 8650, 8652 and portion of Williams Location 9666 (less portion resumed)), 15686 and 15687 as shown bordered red on Lands and Surveys Reserve Plan 139 and of its area being increased to about 290.354 1 hectares ex roads accordingly. (Plan Toolibin 1:50 000 (Wickepin-Harrismith).)

File No. 11765/04.—No. 9701 (Pardu, Peawah, Forrest, De Witt, Ashburton, Lyndon, Gascoyne, Murchison, Lyons, Victoria Districts) "De Grey-Mullewa Stock Route" to exclude that portion as comprised in Port Hedland Lot 5164 as surveyed and shown on Original Plan 14200 and of its area being reduced by 46.213 0 hectares, accordingly. (Plans Pt Hedland Regional 5.5; 5.6; 6.5; Port Hedland 250 000 Roebourne, Dampier, Yarraloola, Karratha NE, NW, Roebourne NE, NW 25 000.)

File No. 2572/07.—No. 11097 (Narrogin lot 721) "Park" to comprise Narrogin lot 721 as surveyed and shown on Lands and Surveys Original Plan 5878 and of its area being increased to 1.087 6 hectares, accordingly. (Plan Narrogin 11.37 (Garfield Street).)

File No. 3700/14.—No. 15516 (Cranbrook Lot 113) "Educational Endowment" to exclude that portion as comprised in Cranbrook Lot 248 as surveyed and shown on Original Plan 13972 and of its area being reduced to 2.031 1 hectares, accordingly. (Plan Cranbrook Townsite (Hardy Street).)

File No. 7338/22.—No. 18205 (Piawaning Lot 30) "Schoolsite" to exclude the area surveyed and shown on Lands and Surveys Diagram 83190 as Piawaning Lot 55 and of its area being reduced to 2.073 4 hectares, accordingly. (Plan Piawaning Townsite (Waddington-Wongan Hills Road).)

File No. 1329/37.—No. 22129 (Geraldton Lot 1216) "Recreation" to exclude the area surveyed and shown on Lands and Surveys Diagram 82645 as Geraldton Lot 2743 and of its area being reduced to 5 603 square metres accordingly. (Plan G20-4 and G36-4 (Augustus Street).)

File No. 1708/01, V3.—No. 22292 (Fremantle Lot 680) "Hospital" to comprise Fremantle Lot 1970 (formerly Fremantle Lots 1432, 1469, 680, 1919 and Fremantle Town Lots 1514, 836 to 838 inc., 841 to 846 inc. and portion of each of Fremantle Town Lots 834, 835 and 839) as surveyed and shown on Original Plan 14304 in lieu of Lot 680 and of its area being increased to 7.569 6 hectares accordingly. (Plan Perth 07.13 (Alma Street).)

File No. 4652/11.—No. 22526 (Wongan Hills Lots 116, 176 and 443) "School Site" to exclude an area of 1.083 4 hectares comprising the area coloured dark brown and those portions contained in Lots 645 and 623 as surveyed and shown on Lands and Surveys Diagram 81614 and of its area being reduced to 13.439 7 hectares accordingly. (Plan Wongan Hills 24.23 (Johnston Street).)

File No. 24/45.—No. 22609 (King Locations 203, 227, 228, 237 and 318) "Agricultural Research Station" to exclude the area surveyed and shown on Lands and Surveys Diagram 83147 as King Location 519 and of its area being reduced to 2 003.536 1 hectares, accordingly. (Plan Ivanhoe SE 1:25 000, Kununurra Regional South (Research Station Road).)

File No. 5333/47.—No. 22747 (Cockburn Sound Locations 1050, 2284, 2291 and 2490) "School Site" to include the area shown on Lands and Surveys Diagram 83181 as Cockburn Sound Location 2558 and of its area being increased to 2.549 7 hectares, accordingly. (Plan Perth 2000 07.12 (Jenkin Street, Beaconsfield).)

File No. 3934/48.—No. 23093 (Swan Location 5273) "Gravel" to exclude Mahogany Creek Lot 106 as surveyed and shown on Original Plan No. 13917 and of its area being reduced to 22.977 1 hectares accordingly. (Plan M165-4 and M149-4 (Phillips Road).)

File No. 3279/50.—No. 23113 (Jilbadji Location 734) "State Battery" to comprise Jilbadji Location 734 as surveyed and shown on Lands and Surveys

Diagram 82286 and of its area being increased to 14.543 9 hectares, excluding road, accordingly. (Plan Southern Cross 1:250 000.)

File No. 1295/60.—No. 27318 (at Esperance) "Camping and Recreation" to exclude the area surveyed and shown on Lands and Surveys Diagram 83204 as Esperance Lot 779 and of its area being reduced to about 14.190 0 hectares, accordingly. (Plan E 125-4 (The Esplanade).)

File No. 1304/68.—No. 29757 (Canning Location 2187) "Public Recreation" to include Swan Location 9935 (formerly portion of Swan Location 371 being Lot 185 on Diagram 48569) and of its area being increased to 4.104 9 hectares accordingly. (Plan K2-4 (Orangedale Road).)

File No. 1817/70.—No. 31576 (Wellington Locations 5117, 5118 and 5275) "Public Recreation" to include Wellington Location 5282 (formerly portion of Leschenault Location 23 being Lot 369 on Plan 12340) and of its area being increased to 17.638 4 hectares accordingly. (Plan B55-4 (Lucy Victoria Avenue).)

File No. 1439/69.—No. 32091 (Northam Lot 353) "Hostel Site" to include Northam Lot 390 and of its area being increased to 3.833 2 hectares, accordingly. (Plan Northam 2000 BH/35 21.19 (Inkpen Street).)

File No. 1439/69.—No. 32092 (Northam Lot 362) "High School Site" to exclude the area distinguished as Northam Lot 390 as shown on Lands and Surveys Diagram 83184 and of its area being reduced to 7.547 5 hectares, accordingly. (Plan Northam 2000 BH/35.21.19 (Inkpen Street).)

File No. 1208/69.—No. 32120 (Canning Location 2486) "Recreation" to include Canning Location 3110 (formerly portion of Canning Location 32 being Lot 309 on Diagram 54987) and of its area being increased to 6 388 square metres accordingly. (Plan K115-4 (near Hawkstone Road, Roleystone).)

File No. 1530/70.—No. 32122 (Glen Forrest Lots 349 and 353) "Public Recreation" to include Glen Forrest Lot 354 (formerly portion of Greenmount Suburban Lots 73 and 74 being Lots 1 and 65 on Plan 12554) and of its area being increased to 3.153 7 hectares accordingly. (Plans M147, M148, M163 and M164-4 (Nicholl Street).)

File No. 2068/68.—No. 32192 (Wongan Hills Lot 623) "Civic Centre Site" to comprise Wongan Hills Lot 623 as surveyed and shown on Lands and Surveys Diagram 81614 and of its area being increased to 1.725 8 hectares, accordingly. (Plan Wongan Hills 24.23 (Quinlan Street).)

File No. 532/70.—No. 32267 (Murray Location 1643) "Recreation" to include Murray Location 1691 (formerly portion of Murray Location 106 being Lot 193 on Plan 12409) and of its area being increased to 3.294 7 hectares accordingly. (Plan Pi 85-4 (Yeedong Road).)

File No. 2532/74.—No. 33178 (Swan Location 9212) "Public Recreation" to comprise Swan Location 9212 as surveyed and shown on Original Plan 14420 and of its area being increased to 2.744 6 hectares accordingly. (Plan P40-4 (Dampier Avenue).)

File No. 1142/61.—No. 33553 (Geraldton Lot 2640) "Technical School Site" to include the area surveyed and shown on Lands and Surveys Diagram 82782 as Geraldton Lot 2771 and of its area being increased to 8.119 9 hectares, accordingly. (Plan G36-4 (Fitzgerald Street).)

File No. 2292/75.—No. 33942 (Geraldton Lot 719) "Church Site (Assembly of God)" to comprise Geraldton Lot 719 as surveyed and shown on Lands and Surveys Diagram 82782 and of its area being increased to 3 258 square metres, accordingly. (Plan G36-4 (Fitzgerald Street).)

File No. 3123/75.—No. 34304 (Glen Forrest Lot 351) "Public Recreation" to include Glen Forrest Lot 354 (formerly portion of Glen Forrest Lot 101 being Lot 353 on Plan 12554) and of its area being increased to 323 square metres accordingly. (Plan M147-4 (Great Eastern Highway).)

File No. 3108/72.—No. 35892 (Peawah Location 16) "Country Automatic Exchange Site" to comprise Peawah Location 16 limited in depth to

15.240 0 metres below the natural surface and of its area remaining unaltered at 100 square metres, accordingly. (Plan Roebourne 4 mile (Whim Creek).)

File No. 6998/51.—No. 23423 (Salmon Gums Lots 2, 7 and 41) "Railway Purposes" to exclude Salmon Gums Lot 41 and of its area being reduced to 2 023 square metres, accordingly. (Plan Salmon Gums Townsite (Hicks Street).)

F. W. BYFIELD,
Under Secretary for Lands.

AMENDMENT OF CLASS "A" RESERVE.

Department of Lands and Surveys,
Perth, 30th March, 1979.

Corres. No. 1261/98, V.2.

HIS Excellency the Governor in Executive Council has been pleased to approve, under section 31(4) of the Land Act, 1933-1977, of the amendment of Class "A" Reserve No. 5574 (Perth Suburban Lots 83, 84, 332, 333, 399 and 400) "Public Recreation" to comprise Perth Lot 912 as shown bordered in red on Lands and Surveys Diagram 82873 in lieu of Perth Suburban Lots 83, 84, 332, 333, 399 and 400 and of its area being established at 7.249 3 hectares, accordingly. (Plan P236-4 (Amherst Street, South Perth).)

F. W. BYFIELD,
Under Secretary for Lands.

CANCELLATION OF RESERVES.

Department of Lands and Surveys,
Perth, 30th March, 1979.

HIS Excellency the Governor in Executive Council has been pleased to approve, under section 37 of the Land Act, 1933-1977, of the cancellation of the following Reserves:—

File No. 1708/01, V.3.—No. 7735 (Fremantle Town Lot 1469) "Hospital Purposes". (Plan Perth 07.13 (South Terrace).)

File No. 14454/02.—No. 8531 (Busseton Lot 267) "Light house". (Plan Busseton Townsite 24.36 and 25.36 (Marine Terrace).)

File No. 1256/12.—No. 11388 (Mount Barker Lots 96 to 98 incl.) "Educational Endowment". (Plan Mount Barker 38.08 (Marion Street).)

File No. 6257/11.—No. 13532 (at Bunbury) "Excepted from Sale". (Plan 411 A/40 (near Preston River).)

File No. 2551/36.—No. 21061 (Wialki lot 5) "Rest Room (Country Women's Association)". (Plan Wialki Townsite (O'Neil Avenue).)

File No. 6034/50.—No. 23259 (Nelson location 12134) "Gravel". (Plans 439 A/40 B.2; Nannup Townsite (Vasse Highway).)

File No. 1940/51.—No. 23260 (Nelson location 12135) "National Park". (Plans 439 A/40 B.2, Nannup Townsite (Vasse Highway).)

File No. 2800/49.—No. 23261 (Nelson location 12136) "National Park". (Plans 439 A/40 B.2, Nannup Townsite (Vasse Highway).)

File No. 4171/55.—No. 24353 (Chidlow Lot 40) "Use and Requirements of the Minister for Works." (Plan Chidlow Townsite (Herbert Street).)

File No. 1494/52.—No. 27249 (Manypeaks lot 18) "CWA Rest Room Site". (Plan Manypeaks Townsite (Warriup Road).)

File No. 1131/68.—No. 29141 (Nannup Lot 223) "Government Requirements". (Plan Nannup Townsite (Adam Street).)

File No. 3037/68.—No. 30598 (Fremantle Lot 1919) "Hospital Purposes". (Plan Perth 07.13 (Fothergill Street).)

File No. 2385/74.—No. 34971 (Laverton lot 215) "Use and Requirements of The Minister for Community Welfare". (Plan Laverton Townsite Gladia-tor Street).)

File No. 3772/69.—No. 34986 (Goomalling Lot 401) "Use and Requirements of the Government Employees Housing Authority". (Plan Goomalling 30.17 (Forrest Street).)

File No. 3660/77.—No. 35266 (Jandakot Agricultural Area Lot 486) "Public Recreation". (Plan F128-4 (Westfield Road, Kelmscott).)

File No. 6272/51.—No. 35526 (Southern Cross Lot 524) "Use and Requirements of the Government Employees Housing Authority". (Plan Southern Cross North (Altair Street).)

File No. 561/78.—No. 35558 (Yandanooka Lot 257) "Use and Requirements of the Government Employees Housing Authority". (Plan Yandanooka Townsite (Steere Street).)

File No. 2161/75.—No. 35579 (Northampton Lot 460) "Use and Requirements of the Shire of Northampton". (Plan Northampton 2000 12.18 (Bateman Street).)

File No. 2649/66.—No. 35615 (Wongan Hills Lot 281) "Use and Requirements of the Government Employees Housing Authority". (Plan Wongan Hills Townsite (Wandoo Crescent).)

File No. 985/70.—No. 35623 (Kununurra Lot 1096) "Use and Requirements of the Government Employees Housing Authority". (Plan Kununurra Townsite (Messmate Drive).)

File No. 1354/78.—No. 35671 (Swan Location 9889) "Use and Requirements of the Minister for Works". (Plan Perth 2000 18.30 (Scadden Street, Bassendean).)

File No. 1239/76.—No. 35586 (Roebourne Lot 649) "Use and Requirements of the Government Employees Housing Authority". (Plan Roebourne 10-24 (Lockyer Way).)

File No. 7787/11.—No. 35692 (Kununoppin Lot 56) "Use and Requirements of the Government Employees Housing Authority". (Plan Kununoppin Townsite (Hughes Street).)

File No. 2888/78.—No. 35721 (Swan Location 9885) "Hostel (Community Welfare Department)". (Plans Perth 2000 13.26; 14.26 (Chelmsford Road).)

File No. 2889/78.—No. 35722 (Swan Location 9884) "Hostel (Community Welfare Department)". (Plan Perth 2000 14.27 (Vale Street).)

F. W. BYFIELD,
Under Secretary for Lands.

CHANGE OF PURPOSE OF RESERVES.

Department of Lands and Surveys,
Perth, 30th March, 1979.

HIS Excellency the Governor in Executive Council has been pleased to approve under section 37 of the Land Act, 1933-1977, of the change of purpose of the following Reserves:—

File No. 3700/14.—No. 15516 (Cranbrook Lot 113) being changed from "Educational Endowment" to "Stockpiling Site". (Plan Cranbrook Townsite (Hardy Street).)

File No. 885/15, V.3.—No. 16000 (Yilgarn District) being changed from "Public Utility" to "Conservation of Flora and Fauna". (Plans 24/80; 35/80 (near Yerbillion Townsite).)

File No. 164/17.—No. 16896 (Pintharuka Lot 33) being changed from "Water and Access thereto" to "Water and Conservation of Flora and Fauna". (Plan Pintharuka Townsite.)

File No. 672/24.—No. 18584 (Yilgarn Location 490) being changed from "Timber" to "Conservation of Flora and Fauna". (Plan 24/80 (near Kaolin Street).)

File No. 6581/13.—No. 20479 (Williams Location 6277) being changed from "Timber (Mallet)" to "Conservation of Flora and Fauna". (Plan Piesseville S.W. 1:25 000.)

File No. 485/37.—No. 21719 (Cowcowing Agricultural Area Lot 152) being changed from "Public Utility" to "Conservation of Flora and Fauna". (Plans Wyalkatchem 1:50 000, Yelbini 1:50 000 (Lackman Road).)

File No. 1922/36, V.2.—No. 24465 (Yilgarn Locations 1166 and 1403) being changed from "Water" to "Water and Conservation of Flora and Fauna". (Plan 54/80 (Elachbutting Road).)

File No. 546/60.—No. 26219 (Swan Location 7134) being changed from "Recreation" to "Public Recreation". (Plan P191-4 (Hilton Grove, Redcliffe).)

File No. 4567/65.—No. 28732 (Cockburn Sound Location 2095) being changed from "Recreation" to "Public Recreation". (Plans R184-4; R185-4 (Blue Fin Drive).)

File No. 1208/69.—No. 32120 (Canning Locations 2486 and 3110) being changed from "Recreation" to "Public Recreation". (Plan K115-4.)

File No. 532/70.—No. 32267 (Murray Locations 1643 and 1691) being changed from "Recreation" to "Public Recreation". (Plan Pi 85-4.)

File No. 782/63.—No. 33249 (Carnarvon Lot 1009) being changed from "School Hostel Site" to "Educational Purposes". (Plans Carnarvon 08.05; 08.06 (Egan Street).)

File No. 2891/78.—No. 35725 (Perth Lot 918) being changed from "Hostel (Community Welfare Department)" to "School Site". (Plan Perth 2000 13.25 (Francis Street).)

F. W. BYFIELD,
Under Secretary for Lands.

STATE HOUSING ACT, 1946.

Cancellation of Dedication.

Department of Lands and Surveys,
Perth, 30th March, 1979.

Corres. No. 847/44, V.4.

IT is hereby notified that His Excellency the Governor in Executive Council has been pleased to cancel under the provisions of the State Housing Act, 1946, the dedication of the lands described in the following Schedule:—

F. W. BYFIELD,
Under Secretary for Lands.

Schedule.

Lot or Location No.; Corres. No.

Canning Location 1613; 4435/55.
Cockburn Sound Location 1754; 3138/55.
Swan Location 5981; 3050/56.
Swan Location 6774; 2506/58 V.1.
Swan Location 6885; 88/57.
Swan Location 7090; 1633/59.

AMENDMENT AND REDESCRIPTION OF MAHOGANY CREEK SUBURBAN AREA.

Department of Lands and Surveys,
Perth, 30th March, 1979.

Corres. No. 2310/76.

HIS Excellency the Governor in Executive Council has been pleased to approve, under section 10 of the Land Act, 1933-1977, of the amendment and redescription of Mahogany Creek Suburban Area to comprise the area described in the Schedules hereto.

F. W. BYFIELD,
Under Secretary for Lands.

Schedule 1.

All that portion of land bounded by lines starting at the northwestern corner of Mahogany Creek Suburban Area Lot 32 and extending easterly along the northern boundary of that lot and Lots 31 to 29 inclusive and onwards to and along the northern boundaries of Lots 33 and 34 to the western side of the northern section of Gill Street; thence southerly along that side and onwards to and along the western side of the southern section of Gill Street to the southeastern corner of Lot 103;

thence southwesterly along the southeastern boundary of that lot and generally southwesterly along the southeastern boundaries of Lots 102 to 94 inclusive and onwards to the southeastern corner of Lot 93; thence southwesterly along the southeastern boundary of that lot and Lot 92 to the southeastern corner of Lot 106 as shown on Lands and Surveys Original Plan Number 13917; thence westerly and northerly along boundaries of that lot to the southeastern corner of Lot 90; thence southwesterly along the southeastern boundary of that lot and generally southwesterly along the southeastern boundaries of Lots 89 to 86 inclusive and onwards to the southeastern corner of Lot 85; thence southwesterly along the southeastern boundary of that lot and southwesterly and northwesterly along boundaries of Lot 84 to the southeastern corner of Lot 83; thence northwesterly, southwesterly, northerly and easterly along boundaries of that lot and easterly along northern boundaries of Lots 84 and 85 and onwards to the western boundary of Lot 86; thence northerly along that boundary and onwards to and along the western boundary of Lot 73 to the southwestern corner of the southeastern severance of Lot 55; thence northerly along the western boundary of that severance and onwards to the southern corner of the northwestern severance of Lot 55 and thence northerly along the western boundary of that severance and onwards to and along the western boundary of Lot 32 to the starting point.

Schedule 2.

All that portion of land bounded by lines starting at the northwestern corner of the western severance of Mahogany Creek Suburban Area Lot 37 and extending southeasterly along the northeastern boundary of that severance and onwards to and along the northeastern boundary of the eastern severance of that lot to the northwestern corner of Lot 45; thence generally southeasterly and southerly along boundaries of that lot and onwards to the northwestern corner of Mundaring Lot 151; thence southerly and easterly along boundaries of that lot and onwards to the prolongation northwesterly of the northernmost northeastern boundaries of Mahogany Creek Suburban Area Lot 39; thence southeasterly to, generally southeasterly and westerly along boundaries of that lot and onwards to the western side of Coolgardie Street; thence northerly along that side to the prolongation westerly of the northern boundary of Lot 105; thence easterly to and along that boundary and easterly and northerly along boundaries of Lot 39 and onwards to the southwestern corner of the western severance of Lot 44; thence northerly along the western boundary of that severance and onwards to the centre-line of Reedy Avenue; thence westerly along that centre line to the prolongation southerly of the western boundary of the western severance of Lot 37 and thence northerly to and along that boundary to the starting point.

Schedule 3.

All that portion of land bounded by lines starting from the northernmost northwestern corner of Mahogany Creek Suburban Area Lot 17 and extending easterly along the northern boundary of that lot and easterly, southerly, again easterly, again southerly and westerly along boundaries of Lot 16 to the eastern boundary of Lot 17; thence southerly along that boundary and onwards to a southwestern side of Great Eastern Highway; thence southeasterly along a northwestern side of Jacoby Street, thence southwesterly along that side to an eastern side of Darkan Street; thence northerly along that side and onwards to the prolongation westerly of the northern boundary of Lot 17 and thence easterly to the starting point.

Schedule 4.

All that portion of land bounded by lines starting at the northwestern corner of Mahogany Creek Suburban Area Lot 46 and extending northeasterly

along the northwestern boundary of that lot and onwards to the southwestern corner of Lot 52; thence northwesterly and northeasterly along boundaries of that lot and northeasterly and southeasterly along boundaries of Lot 51 to the northeastern corner of Lot 53; thence southeasterly along the northeastern boundary of that lot and southeasterly and southwesterly along boundaries of Lot 54 and onwards to the southeastern corner of Lot 47; thence southeasterly to and along the northeastern boundaries of Lots 48 and 49 to the northeastern corner of Lot 50; thence southeasterly, westerly and northwesterly along boundaries of that lot to the southwestern corner of Lot 49; thence northwesterly along the southwestern boundaries of that lot and Lot 48 and onwards to the southwestern corner of Lot 47 and thence northwesterly along southwestern boundaries of that lot and Lot 46 to the starting point.

Schedule 5.

All that portion of land comprising Mahogany Creek Suburban Area Lot 36.

(Lands and Surveys Public Plans M149-4, M150-4, M165-4, M166-4.)

NAMING OF STREET.

City of Perth.

Department of Lands and Surveys,
Perth, 30th March, 1979.

Corres. 2124/72.

IT is hereby notified for general information that His Excellency the Governor in Executive Council has been pleased to approve under section 10 of the Land Act, 1933-1977, of the name Hanover Place being applied to the whole of the surveyed road commencing at the eastern side of Kayle Street and extending eastward along the southern boundary of lots 126, 127 and 128 of Swan Location 112 (Lands Titles Office Plan 12521) to terminate at a line joining the easternmost southeastern corner of the last mentioned lot and the easternmost northeastern corner of Lot 123 of the said location. (Plan 12521). (Public Plan Perth 2000 13.27.)

F. W. BYFIELD,
Under Secretary for Lands.

NAMING OF STREET.

Shire of Brookton.

Department of Lands and Surveys,
Perth, 30th March, 1979.

Corres. 3383/63.

IT is hereby notified for general information that His Excellency the Governor in Executive Council has been pleased to approve under section 10 of the Land Act, 1933-1977, of the name Marsh Avenue being applied to the whole of Road No. 13197 commencing at the southwestern side of Corberding Road and extending southwestward to terminate at the northeastern side of McGrath Street. (Public Plan Brookton 2000 1.19.)

F. W. BYFIELD,
Under Secretary for Lands.

NAMING OF STREET.

Shire of Busselton.

Department of Lands and Surveys,
Perth, 30th March, 1979.

Corres. 603/68, V.2.

IT is hereby notified for general information that His Excellency the Governor in Executive Council has been pleased to approve under section 10 of the Land Act, 1933-1977, of the name Geopraphe Bay Road being applied to the whole of the partly surveyed road, Road No. 13117 and surveyed road

commencing at the southeastern boundary of, and a line in prolongation northeastward of the south-eastern boundary of Sussex Location 21 and extending southeastward to terminate at the northernmost western boundary of Location 13. (Public Plans Dunsborough 11.40, Dunsborough and Quindalup 11.39 and 11.38, Quindalup 12.38, 13.38 and 13.37 and Dawson 14.37.)

F. W. BYFIELD,
Under Secretary for Lands.

NAMING OF STREET.

Shire of Esperance.
Department of Lands and Surveys,
Perth, 30th March, 1979.

Corres. 2255/65.

IT is hereby notified for general information that His Excellency the Governor in Executive Council has been pleased to approve under section 10 of the Land Act, 1933-1977, of the name Davis Road being applied to the whole of the surveyed road commencing at the western side of Stearne Road and extending northwestward along northeastern boundaries of Esperance Location 413 to terminate at the eastern boundary of Location 397. (Public Plan Esperance 1 : 50 000.)

F. W. BYFIELD,
Under Secretary for Lands.

NAMING OF STREET.

Shire of Kalamunda.
Department of Lands and Surveys,
Perth, 30th March, 1979.

Corres. 597/51, V4.

IT is hereby notified for general information that His Excellency the Governor in Executive Council has been pleased to approve under section 10 of the Land Act, 1933-1977, of the name Loaring Road being applied to the whole of the surveyed road commencing at the eastern side of Aldersyde Road and extending northeastward through part of Canning Location 506 to terminate at its northern boundary. (Public Plan Kelmscott N.W. 1 : 25 000.)

F. W. BYFIELD,
Under Secretary for Lands.

NAMING OF STREET.

Shire of Moora.
Department of Lands and Surveys,
Perth, 30th March, 1979.

Corres. 4257/74.

IT is hereby notified for general information that His Excellency the Governor in Executive Council has been pleased to approve under section 10 of the Land Act, 1933-1977, of the name Tootra Road being applied to that portion of surveyed road commencing at the southern side of Ballidu-Bindi Bindi Road and extending southward to terminate at the northern side of Jenkins Road. (Public Plans 57/80 and 64/80.)

F. W. BYFIELD,
Under Secretary for Lands.

NAMING OF STREET.

Shire of Swan.
Department of Lands and Surveys,
Perth, 30th March, 1979.

Corres. 11581/11, V2.

IT is hereby notified for general information that His Excellency the Governor in Executive Council has been pleased to approve under section 10 of the Land Act, 1933-1977, of the name West Swan Road being applied to the whole of Roads No. 4288 and 1116 commencing at the northern boundary of the Swan River and extending generally northward

through the localities of Caversham, West Swan, Henley Brook, Belhus and Upper Swan to terminate at the western side of Great Northern Highway (Road No. 14). (Public Plans Perth 2000: 20.31 20.32 20.33 20.34 20.35 21.35 20.36 21.36 21.37 21.38 21.39 and 21.40; Swan 2000: 21.01 21.02 21.03 22.03 22.04 and 23.04.)

F. W. BYFIELD,
Under Secretary for Lands.

CHANGE OF NAME OF STREETS.

City of Gosnells.
Department of Lands and Surveys,
Perth, 30th March, 1979.

Corres. 2314/65.

IT is hereby notified for general information that His Excellency the Governor in Executive Council has been pleased to approve, under section 10 of the Land Act, 1933-1977, of the change of name of:—

- (a) part of Phillip Street to Burslem Drive, being that portion of Road No. 3473 commencing at the southeastern side of Herbert Street (Road No. 3474) and extending southeastward to terminate at the southeastern side of Olga Road (Road No. 3349).
- (b) part of Olga Road to Burslem Drive, being that portion of Road No. 3349 commencing at the southwestern side of the road described above and extending southwestward to terminate at a line in prolongation southwestward of the southeastern boundary of that portion of Lot 180 of Canning Location 13 as shown on Land Titles Office Diagram 55862.

F. W. BYFIELD,
Under Secretary for Lands.

CHANGE OF NAME OF STREET.

Town of Armadale.
Department of Lands and Surveys,
Perth, 30th March, 1979.

Corres. 505/58, V5.

IT is hereby notified for general information that His Excellency the Governor in Executive Council has been pleased to approve, under section 10 of the Land Act, 1933-1977 of the change of name of Hemingway Drive to Hemingway Place, being the whole of the surveyed road commencing at the eastern side of Cammillo Road and extending northeastward along the southeastern boundaries of Lots 1005 and 1006 of Canning Location 30 (Land Titles Office Diagrams 54463 and 54464) to terminate at the northernmost southwestern boundary of Lot 1008 of the said location (Diagram 54466). (Public Plans: K97-4 and K113-4.)

F. W. BYFIELD,
Under Secretary for Lands.

CHANGE OF NAME OF STREET.

Town of Geraldton.
Department of Lands and Surveys,
Perth, 30th March, 1979.

Corres. 2073/38, V4.

IT is hereby notified for general information that His Excellency the Governor in Executive Council has been pleased to approve, under section 10 of the Land Act, 1933-1977 of the change of name of part of Holland Street to Milford Street being that portion of surveyed road commencing at the southeastern side of Shenton Street and extending southeastward to terminate at the northwestern boundary of Geraldton Lot 2650 (part of Reserve No. 33030). (Public Plan Geraldton 2000 15.14.)

F. W. BYFIELD,
Under Secretary for Lands.

CHANGE OF NAME OF STREET.

Town of Geraldton.

Department of Lands and Surveys,
Perth, 30th March, 1979.

Corres. 1474/71.

IT is hereby notified for general information that His Excellency the Governor in Executive Council has been pleased to approve, under section 10 of the Land Act, 1933-1977, of the change of name of part of Robinson Street, to Tamblyn Street, being that portion of surveyed road commencing at the southern side of Green Street (Road No. 14191) and extending southward to terminate at the northern side of Broome Street. (Public Plans Geraldton 16.19 and 16.20.)

F. W. BYFIELD,
Under Secretary for Lands.

CHANGE OF NAME OF STREETS.

Town of Northam.

Department of Lands and Surveys,
Perth, 30th March, 1979.

Corres. 2054/18, V.2.

IT is hereby notified for general information that His Excellency the Governor in Executive Council has been pleased to approve, under section 10 of the Land Act, 1933-1977, of the change of name of—

- (a) part of Hawes Street to Ensign Dale Place being the whole of the surveyed road commencing at the eastern side of Fitzgerald Street and extending southeastward to terminate at the western side of Wellington Street;
- (b) Glebe Street to Beavis Place being the whole of the surveyed road commencing at the north-western side of Fitzgerald Street and extending northwestward to terminate at the southeastern boundary of vacant Crown land extending along the southeastern side of the Avon River;
- (c) Mitchell Avenue to Gratte Street being the whole of Road No. 2491 commencing at the northwestern side of Great Eastern Highway (Road No. 105) and extending northwestward along part of the northeastern boundary of Avon Location 283 to terminate within that location;
- (d) part of Great Eastern Highway to Mitchell Avenue being that portion of Road No. 105 commencing at the southwestern side of Toodyay Road (Road No. 106) and extending generally westward to terminate at a southwestern boundary of Northam Townsite;
- (e) part of Toodyay Road to Newcastle Road being that portion of Road No. 106 commencing at the northwestern side of the Avon River and extending generally northwestward to terminate at a northwestern boundary of Northam Townsite.

(Public Plans Northam 2000 19.17, 19.19, 20.17, 20.18, 20.19 and 21.18.)

F. W. BYFIELD,
Under Secretary for Lands.

CHANGE OF NAME OF STREET.

Shire of Augusta-Margaret River.

Department of Lands and Surveys,
Perth, 30th March, 1979.

Corres. 2518/74, V.2.

IT is hereby notified for general information that His Excellency the Governor in Executive Council has been pleased to approve, under section 10 of the Land Act, 1933-1977, of the change of name of Parke Road to Sunshine Avenue being the whole of Road No. 14490 commencing at the northeastern side of Scott Road (Road No. 14489) and extending

eastward along the southern boundary of Sussex Location 4464 to terminate at the southeastern corner of that location. (Public Plan 440D/40.)

F. W. BYFIELD,
Under Secretary for Lands.

CHANGE OF NAME OF STREET.

Shire of Kalamunda.

Department of Lands and Surveys,
Perth, 30th March, 1979.

Corres. No. 594/62, V.2.

IT is hereby notified for general information that His Excellency the Governor in Executive Council has been pleased to approve, under section 10 of the Land Act, 1933-1977, of the change of name of Roots Road to Sanderson Road being the whole of the surveyed road and Road No. 15111, commencing at the southern boundary of Kalamunda Lot 470 (part of Reserve No. 26127) and extending southward to terminate at the northern side of Lesmurdie Road (Road No. 1136). (Public Plan K2-4.)

F. W. BYFIELD,
Under Secretary for Lands.

CHANGE OF NAME OF STREET.

Shire of Mundaring.

Department of Lands and Surveys,
Perth, 30th March, 1979.

Corres. 1771/54.

IT is hereby notified for general information that His Excellency the Governor in Executive Council has been pleased to approve, under section 10 of the Land Act, 1933-1977, of the change of name of part of Newric Road to Manjiri Drive, being that portion of Road No. 13628 commencing at the northern side of Ridge Road and extending northward to terminate at the southern boundary of Glen Forrest Lot 167. (Public Plan M164-4.)

F. W. BYFIELD,
Under Secretary for Lands.

CHANGE OF NAME OF STREET.

Shire of Plantagenet.

Department of Lands and Surveys,
Perth, 30th March, 1979.

Corres. 824/72.

IT is hereby notified for general information that His Excellency the Governor in Executive Council has been pleased to approve, under section 10 of the Land Act, 1933-1977, of the change of name of Blue Lake North Road to Seymour Road, being the whole of the surveyed road commencing at the southeastern side of Denbarker Road and extending generally southward along the western boundaries of Hay Locations 2159, 2161, 2180, 2184 and 2185 to terminate at a line in prolongation westward of the southern boundary of Location 2185. (Public Plans Kwornicup S.W. and Denmark N.W. 1:25 000.)

F. W. BYFIELD,
Under Secretary for Lands.

CHANGE OF NAME OF STREET.

Shire of Wanneroo.

Department of Lands and Surveys,
Perth, 30th March, 1979.

Corres. 4276/69, V.2.

IT is hereby notified for general information that His Excellency the Governor in Executive Council has been pleased to approve, under section 10 of the Land Act, 1933-1977, of the change of name of Quinlan Road to Osborne Drive being the

whole of Road No. 10951 commencing at the southern side of Burns Beach Road (Road No. 3883) and extending southward to terminate at the northern boundary of Swan Location 3324. (Public Plan Swan 10000 2.2.)

F. W. BYFIELD,
Under Secretary for Lands.

CHANGE OF NAME OF STREET.

Shire of West Pilbara.

Department of Lands and Surveys,
Perth, 30th March, 1979.

Corres. 774/62.

IT is hereby notified for general information that His Excellency the Governor in Executive Council has been pleased to approve, under section 10 of the Land Act, 1933-1977, of the change of name of part of Cameron Avenue to Simpson Street being that portion of surveyed road commencing at the southwestern side of First Avenue and extending southwestward along the southeastern boundaries of Onslow Lots 308 and 309 and to and along the southeastern boundaries of Lots 324, 325, 264 (Reserve No. 19347), 417, 367 and 383 (Reserve No. 29117) to terminate at a line joining the southwestern corner of the last mentioned lot and the northwestern corner of Lot 530 (Reserve No. 30223). (Public Plans Onslow 38.06 and 38.07.)

F. W. BYFIELD,
Under Secretary for Lands.

LOCAL GOVERNMENT ACT, 1960-1978.

Closure of Streets.

WHEREAS Stanley Robert Gale, Margaret Ann Gale, Edgar John Gale, Donald James Rowe, Brian Stewart Middleton and Jennifer Mary Middleton, being the owner of the land which adjoins the street hereunder described have agreed to the request of the Shire of Augusta-Margaret River, to close the said street.

Augusta-Margaret River.

File No. 1212/73.

A. 361. The whole of Road No. 8303 and 12801 shown bordered blue on Original Plan 13421. (Public Plan: 440A/40 B2).

WHEREAS, Gilbert Henry Woolridge and Gwenyth Joyce Woolridge, being the owners of the land which adjoins the street hereunder described have agreed to the request of the Shire of Beverley, to close the said street.

Beverley.

File No. 4002/76.

B.1008. All that portion of William Street commencing from a line in prolongation northwestward of the southwestern boundary of Mount Kokeby Lot 28 and extending northeastward along the northwestern boundary of the said Lot and onward to a line in prolongation northwestward of the southwestern boundary of Lot 11. (Public Plan: Mount Kokeby Townsite).

WHEREAS, Pearse Hillside Pty. Ltd., being the owner of the land which adjoins the street hereunder described has agreed to the request of the Shire of Cunderdin, to close the said street.

Cunderdin.

File No. 3089/95, V4.

C.961. All those portions of surveyed road along the southeastern boundaries of Avon Location 2294 and as shown bordered blue on Original Plan 14228. (Public Plan: Northam 40-4).

WHEREAS, Minister for Lands, being the owner of the land which adjoins the street hereunder described has agreed to the request of the Shire of Gnowangerup to close the said street.

Gnowangerup.

File No. 2744/74.

G.637. All that portion of Denny Street (Road No. 10795) now comprised in Gnowangerup Lots 376 and 377, both being surveyed on Original Plan 14014. (Public Plan: Gnowangerup Townsite).

WHEREAS, Minister for Lands, being the owner of the land which adjoins the street hereunder described has agreed to the request of the Shire of Laverton, to close the said street.

Laverton.

File No. 1155/73.

L. 95. The whole of the partly surveyed road commencing from a line in prolongation westward of the northern boundary of Laverton Lot 174 and extending northward through vacant Crown land, thence northwestward through Reserve No. 6884 to its terminus on the northeastern side of Road No. 15588. (Public Plans: Laverton Regional and Laverton 04.34).

WHEREAS, George Bruce Hogg and Vivienne June Curnow, being the owners of the land which adjoins the street hereunder described have agreed to the request of the Shire of Williams, to close the said street.

Williams.

File No. 3395/77.

W. 1115.

(a) The whole of the surveyed road along part of the western boundary of Culbin-Dardadine Railway Reserve (excluding the intersecting portion of Road No. 3369); from the southern boundary of Williams Location 4662 to a line in prolongation eastward of the northern boundary of Location 4512.

(b) All that portion of Road No. 5070, plus widenings, through part of Williams Location 4526; from the northern side of Road No. 3369 to a line in prolongation northeastward of the southeastern side of Road No. 14129.

(c) All that portion of Road No. 3369 along part of the northern boundary of Williams Location 5720, the northern and northeastern boundaries of the southwestern severance of Location 5721, the northeastern and northwestern boundaries of Location 12881 and through Location 11124; from a line in prolongation southwestward of the westernmost northwestern boundary of the southeastern severance of Location 4525 to the western side of the Culbin-Dardadine Railway Reserve. (Public Plan: Williams SW 1 : 25 000).

And whereas the Councils have requested closure of the said streets. And whereas the Governor in Executive Council has approved these requests. It is notified that the said streets are hereby closed.

F. W. BYFIELD,
Under Secretary for Lands.

LOCAL GOVERNMENT ACT, 1960-1978.

Department of Lands and Surveys,
Perth 30th March, 1979.

IT is hereby declared that, pursuant to the resolution of the City of Perth passed at a meeting of the Council held on or about 19th April, 1978, the undermentioned lands have been set apart, taken, or resumed under section 17 of the Public Works Act, 1902, for the purpose of a new road, that is to say:—

Perth.

2299/77 (R.5827).

Road No. 16194 (Hackett Drive). (i) A strip of land 20.12 metres wide widening at its commencement, commencing at the southeastern side of a

surveyed road (Mounts Bay Road) at the most northeastern corner of Swan Location 2885 (Reserve No. 17331) and extending as surveyed southwestward along the most northeastern and part of a southeastern boundary of that location to terminate at the common municipal boundary of the Cities of Perth and Subiaco.

(ii) (Deviation of Part). A strip of land, varying in width leaving the northwestern side of the present road and extending as delineated and coloured dark brown on Original Plan 14396 northeastward through Swan Location 2885 (Reserve No. 17331) to terminate at the southeastern side of Road No. 12768 (Mounts Bay Road).

5 820 square metres is being resumed from Swan Location 2885. Class "A" Reserve No. 17331 is hereby reduced by 5 820 square metres accordingly.

(Public Plan Perth 2000/11.22.)

IT is hereby declared that, pursuant to the resolution of the City of Gosnells passed at a meeting of the Council held on or about 8th August, 1978, the undermentioned lands have been set apart, taken, or resumed under section 17 of the Public Works Act, 1902, for the purpose of a new road, that is to say:—

Gosnells.

2131/78 (R.5894).

Road No. 1401 (Spencer Road (Widening of Part)). That portion of Canning Location 21 as delineated and coloured dark brown on Lands and Surveys Diagram 83159.

2 065 square metres being resumed from Canning Location 21.

(Public Plan Perth 2000/18.15 and 18.16.)

IT is hereby declared that, pursuant to the resolution of the Town of Bunbury passed at a meeting of the Council held on or about 27th August, 1973, the undermentioned lands have been set apart, taken, or resumed under section 17 of the Public Works Act, 1902, for the purpose of a new road, that is to say:—

Bunbury.

2877/73 (MR 1187), M.R.D. 588/73-3.

Road No. 14158 (Preston River Parade) (Widening of Part). Those portions of Wellington Location 29 as delineated and coloured dark brown on Lands and Surveys Diagram 82555.

1 418 square metres being resumed from Wellington Location 29.

(Notice of intention to Resume gazetted 9th February, 1979.)

(Public Plan B102-4.)

IT is hereby declared that, pursuant to the resolution of the Town of Canning passed at a meeting of the Council held on or about 27th December, 1978, the undermentioned lands have been set apart, taken, or resumed under section 17 of the Public Works Act, 1902, for the purpose of a new road, that is to say:—

Canning.

3061/78 (R.5904).

Road No. 639 (Nicholson Road) (Widening of Part). That portion of Jandakot Agricultural Area Lot 150 as delineated and coloured dark brown on Lands and Surveys Diagram 83266.

4 430 square metres being resumed from Jandakot Agricultural Area Lot 150.

(Public Plan F126-4.)

IT is hereby declared that, pursuant to the resolution of the Town of Geraldton passed at a meeting of the Council held on or about 5th February, 1976, the undermentioned lands have been set apart,

taken, or resumed under section 17 of the Public Works Act, 1902, for the purpose of a new road, that is to say:—

Geraldton.

792/76 (R.5887).

Road No. 13074 (Willcock Drive). (i) (Deviation). A strip of land 40 metres wide leaving the northeastern side of the present road at the southernmost southwestern corner of the eastern severance of Geraldton Lot 1142 and extending eastward as delineated and coloured dark brown on Lands and Surveys Diagram 82045 to terminate at the southeastern corner of that lot.

(ii) (Addition). A strip of land varying in width leaving the southern side of Road No. 13074 (Willcock Drive) described in item (i) above within vacant Crown land and extending as delineated and coloured mid brown on Lands and Surveys Diagram 82045 southeastward through the said vacant Crown land to terminate at the northeastern side of Road No. 13074 (Willcock Drive).

(Public Plan G36-4.)

IT is hereby declared that, pursuant to the resolution of the Shire of Albany passed at a meeting of the Council held on or about 15th August, 1978, the undermentioned lands have been set apart, taken, or resumed under section 17 of the Public Works Act, 1902, for the purpose of a new road, that is to say:—

Albany.

2935/68 (R.5903).

Road No. 15394 (Quaranup Road) (Extension). A strip of land 20 metres wide leaving the northern side of the present road at the northeastern corner of the northwestern severance of Plantagenet Location 374 and extending as coloured dark brown on Miscellaneous Plan 956 generally northeastward through Location 6554 (Class A Reserve No. 25295) and generally northeastward and northwestward through Location 7151 (Class A Reserve No. 25295) to terminate at the southeastern boundary of Location 7150 (Class A Reserve No. 30360).

Class "A" Reserve No. 25295 is hereby reduced by about 10.200 0 hectares accordingly.

(Public Plans A94-4; Albany Sheets NE and SE 1:25 000.)

IT is hereby declared that, pursuant to the resolution of the Shire of Augusta-Margaret River passed at a meeting of the Council held on or about 28th January, 1977, the undermentioned lands have been set apart, taken, or resumed under section 17 of the Public Works Act, 1902, for the purpose of a new road, that is to say:—

Augusta-Margaret River.

4216/24 (R. 5906).

Road No. 12250 (Regazetta). A strip of land 20 metres wide, widening at its commencement leaving Road No. 119 on the southern boundary of Sussex Location 3873 and extending as delineated and coloured dark brown on Original Plan 8307 as re-examined eastward along part of the southern boundary of the said location to its southeastern corner and through Location (i) and onwards to a surveyed road through Location 4167 (Class "A" Reserve 25373). The areas previously resumed from Sussex Location (i) and excised from Class "A" Reserve No. 25373 remain unaltered.

(Public Plan 441A/40 C1.)

IT is hereby declared that, pursuant to the resolution of the Shire of Chapman Valley passed at a meeting of the Council held on or about July 27, 1977, the undermentioned lands have been set

apart, taken, or resumed under section 17 of the Public Works Act, 1902, for the purpose of a new road, that is to say:—

Chapman Valley.

2665/77 (R.5743).

Road No. 12294 (Station Road) (Widening of Part). Those portions of Victoria Location 838 and Mount Erin Estate Lot 90 as delineated and coloured dark brown on Original Plan 14246.

Road No. 2479 (Station Road) (Widening of Part). Those portions of Mount Erin Estate Lot 90 and Victoria Location 2974 as delineated and coloured dark brown on Original Plan 14246.

Road No. 4082 (Wicka Road) (Extension). A strip of land varying in width leaving the southeastern terminus of the present road within Mount Erin Estate Lot 90 and extending as delineated and coloured dark brown on Original Plan 14245 northeastward and southeastward through that lot to terminate at the western side of Road No. 12294 (Station Road) on the northern boundary of Victoria Location 838.

Road No. 12295 (Station Road) (Widening of Part). That portion of Victoria Location 2974 as delineated and coloured dark brown on Original Plan 14246.

5.1623 hectares being resumed from Mount Erin Estate Lot 90.

1.723 square metres being resumed from Victoria Location 838.

2.1621 hectares being resumed from Victoria Location 2974.

(Public Plan 157 B/40.)

IT is hereby declared that, pursuant to the resolution of the Shire of Dowerin passed at a meeting of the Council held on or about August 2, 1977 the undermentioned lands have been set apart, taken, or resumed under section 17 of the Public Works Act, 1902, for the purpose of a new road, that is to say:—

Dowerin.

2771/77 (R. 5888).

Road No. 3644 (Addition). All that portion of land as delineated and coloured dark brown on Original Plan 14377 leaving the eastern side of the present road at the western boundary of Dowerin Agricultural Area Lot 53 and extending southeastward through that lot to rejoin the northern side of the present road at a southern boundary of the said lot.

Road No. 16182 (Sanders Road). A strip of land varying in width leaving the southwestern side of Road No. 3644 (Dowerin-Meckering Road) within Dowerin Agricultural Area Lot 53 and extending southwestward as delineated and coloured dark brown on Original Plan 14377 through the said lot and as surveyed to terminate at the northern boundaries of Avon Locations 27255 and 28277 (Reserve No. 28768).

That portion of Road No. 3644 is superseded.

1.1865 hectares being resumed from Dowerin Agricultural Area Lot 53.

(Public Plan Dowerin 1 : 50 000.)

IT is hereby declared that, pursuant to the resolution of the Shire of Gingin passed at a meeting of the Council held on or about May 23, 1978 the undermentioned lands have been set apart, taken, or resumed under section 17 of the Public Works Act, 1902, for the purpose of a new road, that is to say:—

Gingin.

1832/78 (R. 5889).

Road No. 7655 (Beernullah Road West) (i) (Extension). A strip of land 20.12 metres wide leaving the western terminus of the present road at the southwestern corner of Swan Location 2677

and extending northwestward and southwestward along the northeastern and northwestern boundaries of Location 5396 to terminate at the north-western corner of that location.

(ii) (Widening). That portion of Swan Location 5396 as delineated and coloured dark brown on Lands and Surveys Diagram 83150.

1 889 square metres being resumed from Swan Location 5396.

(Public Plan 31/80 A.3.)

IT is hereby declared that, pursuant to the resolution of the Shire of Kalamunda passed at a meeting of the Council held on or about July 8, 1977 the undermentioned lands have been set apart, taken, or resumed under section 17 of the Public Works Act, 1902, for the purpose of a new road, that is to say:—

Kalamunda.

2713/76 (R. 5883).

Road No. 16176 (Berkshire Road). (i) A strip of land 20.12 metres wide, widening at its commencement, commencing at the southeastern side of Road No. 15670 (Maida Vale Road) at the westernmost northwestern corner of Lot 561 of Swan Location 28 (Office of Titles Plan 4684) and extending southeastward along the most northwestern the northern and the northeastern boundaries of that lot and the northeastern boundary of Lot 562 (Plan 4684) to terminate at a line in prolongation northeastward of the southeastern boundary of the last mentioned lot.

(ii) (Widening). That portion of Swan Location 28 as delineated and coloured dark brown on Lands and Surveys Diagram 82673.

1 270 square metres being resumed from Swan Location 28.

(Public Plan: P224-4.)

IT is hereby declared that, pursuant to the resolution of the Shire of Kulin passed at a meeting of the Council held on or about December 22, 1978 the undermentioned lands have been set apart, taken, or resumed under section 17 of the Public Works Act, 1902, for the purpose of a new road, that is to say:—

Kulin.

2391/17 (R. 5900).

Road No. 6298 (Corrigin-Kunjin Road) (Widening). That portion of vacant Crown land as delineated and coloured dark brown on Lands and Surveys Diagram 73049.

(Public Plan Kulin 1 : 50 000.)

IT is hereby declared that, pursuant to the resolution of the Shire of Leonora passed at a meeting of the Council held on or about December 21, 1976 the undermentioned lands have been set apart, taken, or resumed under section 17 of the Public Works Act, 1902, for the purpose of a new road, that is to say:—

Leonora.

770/77 (MR 1188) MRD 42/237-A.

Road No. 16191 (Old Laverton Road). A strip of land 100 metres wide narrowing in part leaving the eastern side of King Edward Street at the most eastern boundary of Leonora Townsite and extending as delineated and coloured light and mid brown on Original Plans 14366 and 14365 southeastward through Malcolm Location 14 (Reserve No. 23925), Reserve No. 7521 and Malcolm Location 27 (Reserve No. 34848) then again through Reserve No. 7521 then through Miners Homestead Lease 16c and again through Reserve No. 7521, through Reserve No. 8946 and again through Reserve No. 7521 to terminate as shown on Original Plan 14365 excluding the intersecting portion of Road No. 1899.

Portions of Road No. 976 are hereby superseded.

Reserve No's. 23925, 7521, 34848 and 8946 are hereby reduced by 10.055 9, 146.958, 12.783 2 and 0.583 7 hectares, accordingly.

(Notice of intention to Resume gazetted January 19, 1979.)

(Public Plans Leonora 1 : 250 000, Malcolm Townsite, Leonora Townsite and Regional.)

IT is hereby declared that, pursuant to the resolution of the Shire of Rockingham passed at a meeting of the Council held on or about October 16, 1978 the undermentioned lands have been set apart, taken, or resumed under section 17 of the Public Works Act, 1902, for the purpose of a new road, that is to say:—

Rockingham.

3250/78 (R.5901).

Road No. 16201 (Point Peron Road), (i) A strip of land 20.12 metres wide, widening at its commencement, commencing at the western side of a surveyed road (Hymus Street) at the easternmost southeast corner of Cockburn Sound Location 2055 (Reserve No. 27854) and extending as surveyed westward and northwestward along the southeastern, southern and southwestern boundaries of that location and along the southwestern boundaries of Location 2058 and the northern severance of location 2057 both being part of Reserve No. 27853 thence northwestward, westward and again northwestward along the easternmost southwestern, southern and the westernmost southwestern boundary of Cockburn Sound Location 700 to terminate at the most western corner of that location.

(ii) (Widenings of Parts). Those portions of Cockburn Sound Locations 2055 (Reserve No. 27854) 2056 (Reserve No. 27853) as delineated and coloured dark brown on Lands and Surveys Diagram 83215.

Reserve No's. 27853 and 27854 are hereby reduced by 2 822 and 1 763 square metres respectively.

(Public Plan R23-4.)

IT is hereby declared that, pursuant to the resolution of the Shire of Shark Bay passed at a meeting of the Council held on or about 3rd May, 1978, the undermentioned lands have been set apart, taken, or resumed under section 17 of the Public Works Act, 1902, for the purpose of a new road, that is to say:—

Shark Bay.

1736/78 (R.5886).

Road No. 16180 (Hughes Street). (i) A strip of land varying in width commencing at the eastern side of Durlacher Street at the southwestern corner of Denham Lot 217 (Reserve No. 32294) and extending generally eastward along the southwestern boundary of that lot and along the southwestern and part of the eastern boundaries of Lot 222 (Reserve No. 32295) and along the southern boundary of Lots 30 to 32 inclusive of North Location 58 (Office of Titles Plan 12666) to terminate at the southeastern corner of the last mentioned lot.

(ii) (Widening of part). Those portions of Denham Lots 217 (Reserve No. 32294) and 222 (Reserve No. 32295) as delineated and coloured dark brown on Lands and Surveys Diagram 83211.

Reserve No's. 32294 and 32295 are hereby reduced by 16 square metres and 75 square metres respectively.

(Public Plan Denham Townsite.)

IT is hereby declared that, pursuant to the resolution of the Shire of Swan passed at a meeting of the Council held on or about October 2, 1978 the undermentioned lands have been set apart,

taken, or resumed under section 17 of the Public Works Act, 1902, for the purpose of a new road, that is to say:—

Swan.

3060/78 (R.5893).

Road No. 16192 (Henry Street). (i) A strip of land 20.12 metres wide, widening at its commencement leaving the northwestern side of Road No. 1116 (West Swan Road) at the northeastern corner of Lot 15 of Swan Location B (Office of Titles Plan 3830) and extending westward along the northern boundary of that lot and lots 14 and 13 of Location B (Plan 3830) and westward, southward and westward along the most northern, a western and the westernmost northern boundary of lot 12 of Location B (Plan 3830) to terminate at the westernmost northwest corner of the last mentioned lot.

(ii) (Widenings of Parts). Those portions of Lots 15, 13 and 12 of Swan Location B as delineated and coloured dark brown on Lands and Surveys Diagram 83235.

883 square metres being resumed from Swan Location B.

(Public Plan Swan 2000/21.02.)

IT is hereby declared that, pursuant to the resolution of the Shire of Toodyay passed at a meeting of the Council held on or about April 21, 1978, the undermentioned lands have been set apart, taken, or resumed under section 17 of the Public Works Act, 1902, for the purpose of a new road, that is to say:—

Toodyay.

1543/78 (R.5898).

Road No. 14977 (Seventh Road). (i) (Extension). A strip of land 20.12 metres wide commencing at the northern terminus of the present road at the northwestern corner of Beejording Suburban Lot 77 and extending as surveyed northwards along the western boundary of Suburban Lot 76 (Reserve No. 5038) and the western boundary of the southern severance of Suburban Lot 37 to terminate at the southeastern side of Road No. 10412 (Third Road) at the westernmost northwestern corner of that severance.

(ii) (Widening of Part). Those portions of Beejording Suburban Lots 13 and 38 and surveyed road (Third Road) as delineated and coloured light and dark brown on Lands and Surveys Diagram 83219.

That portion of Third Road is hereby superseded. 1537 square metres being resumed from Beejording Suburban Lot 13.

99 square metres being resumed from Beejording Suburban Lot 38.

(Public Plan Beejording Townsite.)

IT is hereby declared that, pursuant to the resolution of the Shire of Trayning passed at a meeting of the Council held on or about 8th March, 1978, and 27th July, 1978, the undermentioned lands have been set apart, taken, or resumed under section 17 of the Public Works Act, 1902, for the purpose of a new road, that is to say:—

Trayning.

1176/78 (R.5899).

Road No. 16200 (Tanner Road). A strip of land 20 metres wide commencing at the western side of Road No. 4622 (Tanner Road) on the easternmost eastern boundary of Avon Location 11379 and extending as delineated and coloured dark brown on Original Plan 14372 northwestward through that location thence westward inside and along part of the southern boundary of Location 11380 thence northward through that location to terminate at the southern side of a surveyed road (Sachse Road) on the northern boundary of that location.

8 831 square metres being resumed from Avon Location 11379.

4.341 0 hectares being resumed from Avon Location 11380.

(Public Plan Trayning 1:50 000.)

It is hereby declared that, pursuant to the resolution of the Shire of Wanneroo passed at a meeting of the Council held on or about 11th May, 1978, the undermentioned lands have been set apart, taken or resumed under section 17 of the Public Works Act, 1902, for the purpose of a new road, that is to say:—

1317/78 (R.5885).

Road No. 16179 (Walgen Court). (i) A strip of land varying in width leaving the northwestern side of Beelara Way at the southernmost southeastern corner of Lot 89 of Swan Location 1621 (Office of Titles Plan 11002) and extending as surveyed generally northwestward along the southern boundary of that lot and the southwestern boundary of Lots 88 and 87 (Plan 11002) to terminate at the southeastern boundary of Lot 201 (Office of Titles Diagram 48337) and 202 (Office of Titles Diagram 53650).

(ii) (Addition). That portion of Swan Location 1621 as delineated and coloured dark brown on Lands and Surveys Diagram 82988.

21 square metres being resumed from Swan Location 1621.

(Public Plan Swan 2000 10.06.)

And whereas His Excellency the Governor has declared that the said lands have been set apart, taken, or resumed for the purposes of the said roads, and that plans of the said lands might be inspected at the Department of Lands and Surveys, Perth, it is hereby notified that the lands described above are roads within the meaning of the Local Government Act, 1960, subject to the provisions of the said Act.

Dated this 21st day of March, 1979.

By Order of His Excellency,

D. J. WORDSWORTH,
Minister for Lands.

OPEN FOR PASTORAL LEASING.

Under Part VI of the Land Act, 1933-1977.

North West Division.

Lyons and Teano Districts.

Department of Lands and Surveys,
Perth, 30th March, 1979.

Corres. No. 3270/64, V.3.

IT is notified for general information that the former Mt. James Station containing an area of approximately 154 316 hectares ex roads and reserves situated about 180 kilometres north east of Gascoyne Junction townsite and as described in the Schedule below, has been made available for Pastoral Leasing as from Wednesday, 16th May, 1979.

Lessees are required to stock the land and as a guide to minimum development lessees are required to expend, each year, in effecting improvements an amount not less than two and one half times the annual rental.

In accordance with the provisions of the Land Act this land is made available for pastoral leasing at an interim rental of \$1.00 per 404.685 6 hectares (1 000 acres). The final rent will be fixed by the Minister on the advice of the Pastoral Appraisal Board.

Full disclosure of company structure, shareholding and trusteeship will be required from corporate bodies applying for this area.

The successful applicant shall pay the value of existing improvements in cash within 30 days of acceptance of application.

Applications, accompanied by a deposit of \$194.50 must be lodged at the Department of Lands and Surveys, Perth, not later than Wednesday, 16th May, 1979.

All applications lodged on or before that date will be treated as having been received on the closing date, and if there are more applications than one for the area, the application to be granted will be decided by the Land Board.

F. W. BYFIELD,
Under Secretary for Lands.

Schedule.

All that area of land bounded on the north by Cobra Station, on the east by Waldburg and Mt. Clere Stations on the south by Landor Station and on the west by Mt. Phillip and Dalgetty Downs Stations.

Area: 154 316 hectares ex roads and reserves.
(Plan Mt. Egerton, Glenburgh and Mt. Phillips 1:250 000.)

LAND ACT, 1933-1977.

Land Release.

Department of Lands and Surveys,
Perth, 30th March, 1979.

File No. 2226/75.

HIS Excellency the Governor in Executive Council has been pleased to approve under section 45A of the Land Act, 1933-1977, of Boulder Lots 995 and 996 being made available for sale in fee simple at the total purchase price of eight hundred dollars (\$800.00) and subject to the payment for improvements at valuation, in cash, should the successful applicant be other than the former lessee.

Applications must be lodged at the Department of Lands and Surveys, Perth.

(Plan Kalgoorlie-Boulder and Environs 30.33 (Vivian Street).)

F. W. BYFIELD,
Under Secretary for Lands.

LAND ACT, 1933-1977.

Land Release.

Department of Lands and Surveys,
Perth, 30th March, 1979.

File No. 1414/72.

HIS Excellency the Governor in Executive Council has been pleased to approve under section 45A of the Land Act, 1933-1977, of Kununurra Lots 1165, 1166 and 1167 being made available for sale in fee simple at the total purchase price of three thousand seven hundred and fifty dollars (\$3 750) and subject to the payment for improvements at valuation, in cash, should the successful applicant be other than the former lessee.

Applications must be lodged at the Department of Lands and Surveys, Perth.

(Plan Kununurra 2000 23.16 (Cotton Tree Avenue).)

F. W. BYFIELD,
Under Secretary for Lands.

LAND ACT 1933-1977

LAND RELEASE

Department of Lands and Surveys,
Perth, 30th March, 1979.

NOTICE is hereby given, and it is hereby declared that the portions of Crown Land described in the Schedule hereto, are, in pursuance of the powers conferred to me under Part V of the Land Act, 1933, and amendments, open for selection under and subject to the provisions of that Part of the said Act.

AND further notice is hereby given that—

- (i) Applications must be lodged at the Department of Lands and Surveys, Perth, not later than the date specified in the said schedule.
- (ii) All applications lodged on or before the said date will be treated as having been received on the closing day, and if there are more applications than one for any portion of land, the application to be granted shall be determined by the Land Board.
- (iii) Any portions of land remaining unselected will continued to be available until applied for or otherwise dealt with.
- (iv) If a Land Board sitting becomes necessary to deal with the allocation of any portion of land, the applicants for same will be duly notified of the date, time and place of meeting of the Board, and there shall be an interval of at least seven days between the closing date and the sitting of the Board.
- (v) A person in the employ of the State must apply through the Under Secretary for Lands for the Governor's permission to hold this land. Written approval of the Permanent Head concerned should accompany such application.

SCHEDULE

Applications to be lodged not later than Wednesday, 2nd May, 1979.

Name of District and Location No.	Area in hectares	Purchase Price	Plan	File No.	Distance and Direction from (Locality)
Cold Harbour Estate Lot 29 (a) (g)	1.214 1	\$100	York Regional 6.7	152/03	Approximately 4 kilometres east of York townsite
Roe 3050 (a) (d) (f)	546.892 5 (approx.)		375/80 E2	2855/62	Approximately 43 kilometres south east of Hyden townsite

- (a) Subject to Mining Conditions.
- (b) Subject to payment for improvements in cash.
- (c) Subject to examination of survey.
- (d) Subject to survey.
- (e) Subject to classification.
- (f) Subject to pricing.
- (g) Available to adjoining holders and holders of nearby land who are capable, in the opinion of the Minister, of conveniently working their land and this land as one holding.

D. J. WORDSWORTH,
Minister for Lands.

LAND ACT, 1933-1977.

Land Release.

Department of Lands and Surveys,
Perth, 30th March, 1979.

File No. 1895/78.

HIS Excellency the Governor in Executive Council has been pleased to approve under section 45A of the Land Act, 1933-1977, of Wongan Hills lot 662 containing an area of 249 square metres being made available for sale in fee simple to adjoining holders only for "Business Purposes" at the purchase price of one thousand two hundred dollars (\$1200.00) and subject to the following conditions:—

- (a) The purchaser shall erect on the lot purchased business premises to comply with Local Authority by-laws within two (2) years from the due date of the first instalment. If this condition has not been complied with in the time prescribed, the land may be absolutely forfeited together with all purchase money and fees that may have been paid.

On payment of the first instalment of purchase money a licence will be available, upon which a mortgage can be registered. A Crown Grant (freehold) will not issue until the purchaser has complied with the building condition.

- (b) A deposit of 10% of the purchase price is payable on application and the balance of purchase money shall be paid within

twelve months of the date of approval of application by four (4) equal quarterly instalments on the first days of January, April, July and October in each year. The first instalment of purchase money shall become due and payable on the first day of the quarter next following the date of approval of application, the Crown Grant fee being payable with the last instalment of purchase money, but a Crown Grant shall not issue until the conditions under which the lot was made available for sale have been fulfilled.

A person in the employ of the State must apply through the Under Secretary for Lands for the Governor's permission to hold this land. Written approval of the Permanent Head concerned should accompany such application.

Applications, accompanied by a deposit of \$120.00 must be lodged at the Department of Lands and Surveys, Perth on or before Wednesday, 2nd May, 1979.

All applications lodged on or before the closing date will be treated as having been received on that date, and if there are more applications than one for the lot the application to be granted will be decided by the Land Board.

(Plan Wongan Hills 24.23 (Elphin Crescent).)

F. W. BYFIELD,
Under Secretary for Lands.

APPLICATIONS FOR LEASING.

Department of Lands and Surveys,
Perth, 30th March, 1979.

Corres. No. 2765/77.

APPLICATIONS are invited under section 116 of the Land Act, 1933-1977 for the leasing of De Grey Location 53 containing an area of 4 hectares for the purpose of "Service Station/Roadhouse and Caravan Park" for a term of twenty one (21) years at a rental of \$250.00 per annum.

On completion of substantial development to the satisfaction of the Minister for Lands the Lessee may surrender his lease in order that the land may be made available in freehold. In this regard it is advised that the lessee should not anticipate freehold title before providing full details of contemplated development for departmental examination and approval. The price for the land shall be \$5 500.00 and shall remain valid for a period of three (3) years from this date.

Neither the Government nor the Local Authority will be responsible for providing additional services to the land.

Intending applicants shall submit with their application an outline plan drawn to scale, showing development proposed within two years from the date of the approval of the application.

The Minister for Lands reserves the right to refuse any application on the grounds that the proposed development is inadequate or unsuitable.

The successful applicant shall obtain a licence from the Public Works Department to permit extraction of water from either underground or Myadee Spring, and the method of obtaining water shall be subject to inspection by the Public Works Department.

Provision of access to and egress from the site is subject to approval from the Main Roads Department.

The land is made available for leasing subject to the following conditions:—

- (1) The land shall not be used for any purpose other than Service Station/Roadhouse and Caravan Park without the prior approval in writing of the Minister for Lands.
- (2) The lessee shall commence construction within nine (9) months and thereafter continue construction and complete and operate the works within two (2) years from the date of the commencement of the lease.
- (3) All buildings, erections, paving, drainage and other works shall be to the approval of the Local Authority and the lessee shall perform, discharge and execute all requisitions and works unto the demised land as are or may be required by any local or public authority operating under any statute by-law or regulation.
- (4) Caravan Park and Camping facilities shall be in accordance with the Caravan Park and Camping area Model By-laws under the Local Government Act.
- (5) The lessee shall not without the previous consent in writing of the Minister for Lands assign, transfer, mortgage, sublet or part with the possession of the demised land.
- (6) The lessee shall maintain existing and future improvements to the satisfaction of the Minister for Lands.
- (7) The lessee shall pay cost of survey when called upon.
- (8) The rent shall be subject to reappraisal at the end of the seventh and fourteenth year of the term.
- (9) All frontages shall be treated and maintained to give an appearance aesthetically pleasing consistent with the purpose of the lease according to a plan submitted to the Minister for Lands.

- (10) The lessee shall not apply for a licence to sell liquor without the prior written consent of the Minister. In the event of the granting of such a licence the rent shall be subject to immediate reappraisal.
- (11) The Minister or his representative may enter the land for inspection at any reasonable time.
- (12) Compensation will not be payable for damage by flooding of the demised land.
- (13) The lessee shall indemnify the Minister against all claims for damage to property or persons arising from the use of the land.
- (14) Compensation shall not be payable to the lessee in respect of any improvements effected by him on the demised land and remaining thereon at the expiration or earlier determination of the lease.
- (15) It shall be lawful for the lessee at any time within the three calendar months immediately following the expiration of the term or earlier determination of the lease, to take down, remove and carry away any buildings, structures, improvements and plant the property of the lessee.
- (16) On determination of the lease, the lessee shall fill in, consolidate and level off any unevenness, excavation or hole caused by him during the term of the lease or by removal of his improvements and shall leave the demised land in a clean, neat and tidy condition to the satisfaction of the Minister for Lands and shall remove any or all waste matter as required by the Minister.

A person in the employ of the State must apply through the Under Secretary for Lands for the Governor's permission to hold this land. Written approval of the Permanent Head concerned should accompany such application.

Applications must be lodged at the Department of Lands and Surveys Perth on or before Wednesday, 16th May, 1979 accompanied by a deposit of \$128.50.

All applications lodged on or before that date will be treated as having been received on the closing date, and if there are more applications than one for the location, the application to be granted will be decided by the Land Board.

(Plan Port Hedland & Pt. Bedout Island 1 : 250 000.)

F. W. BYFIELD,
Under Secretary for Lands.

APPLICATIONS FOR LEASING.

Department of Lands and Surveys,
Perth, 30th March, 1979.

Corres. No. 3048/78.

APPLICATIONS are invited under section 116 of the Land Act, 1933-1977, for the leasing of Plantagenet Location 7437 containing an area of approximately 72 hectares for the purpose of "Grazing" for a term of one (1) year at a rental of \$40.00 per annum.

The land is made available for leasing subject to the following conditions:—

- (1) The land shall not be used for any purpose other than grazing without the prior approval in writing of the Minister for Lands.
- (2) The lease shall be renewable at the will of the Minister for Lands and subject to determination at three months notice by either party after the initial term of one (1) year. Should the lease be so renewed, the rental fixed may be reappraised at such amount as the Minister for Lands may at any time and from time to time determine.
- (3) The lessee shall not without the previous consent in writing of the Minister for Lands assign, transfer, mortgage, sublet or part with the possession of the demised land.

- (4) The lessee shall not cut down fell injure or destroy any living timber or scrub upon the demised land except for the purpose of destroying poisonous growth or by the agistment of stock in reasonable numbers.
- (5) The lessee shall, within twelve months from commencement of the lease, fence the external boundaries to the satisfaction of the Minister.
- (6) Power is reserved to the Minister for Lands to direct that the number of stock depasturing on the demised land shall be reduced if the Minister is of the opinion that the demised land is overstocked to an extent sufficient or likely to cause permanent damage to the land; failure to comply with any such direction will result in the forfeiture of the lease.
- (7) No structures will be erected without the prior approval in writing of the Minister for Lands.
- (8) The lessee shall indemnify the Minister against all claims for damage to property or persons arising from the use of the land.
- (9) Compensation shall not be payable to the lessee in respect of any improvements effected by him on the demised land and remaining thereon at the expiration or earlier determination of the lease.
- (10) It shall be lawful for the lessee at any time within the three calendar months immediately following the expiration of the term or earlier determination of the lease, to take down, remove and carry away any buildings, structures, improvements and plant the property of the lessee.

A person in the employ of the State must apply through the Under Secretary for Lands for the Governors permission to hold this land. Written approval of the Permanent Head concerned should accompany such application.

Applications must be lodged at the Department of Lands and Surveys Perth on or before Wednesday, 2nd May, 1979, accompanied by a deposit of \$21.50.

All applications lodged on or before that date will be treated as having been received on the closing date, and if there are more applications than one for the location the application to be granted will be decided by the Land Board.

(Plan Owingup SW 1 : 25000.)

F. W. BYFIELD,
Under Secretary for Lands.

OPEN FOR PASTORAL LEASING.

Under Part VI of the Land Act, 1933-1977.

North West Division.

Windell District.

Department of Lands and Surveys,
Perth, 30th March, 1979.

Corres. No. 565/78.

IT is notified for general information that the area of approximately 10 385 hectares as described in the Schedule below, has been made available for Pastoral Leasing as from Wednesday, 16th May, 1979, subject to the condition that a Pastoral Lease of this land, may only be granted to a lessee of land in the same locality.

Lessees are required to stock the land and as a guide to minimum development lessees are required to expend, each year, in effecting improvements an amount not less than two and one half times the annual rental.

In accordance with the provisions of the Land Act this land is made available for pastoral leasing at an interim rental of \$1.00 per 404.685 6 hectares (1 000 acres). The final rent will be fixed by the Minister on the advice of the Pastoral Appraisal Board.

Full disclosure of company structure, shareholding and trusteeship will be required from corporate bodies applying for this area.

Applications, accompanied by a deposit of \$16.50 must be lodged at the Department of Lands and Surveys, Perth, not later than Wednesday, 16th May, 1979.

All applications lodged on or before that date will be treated as having been received on the closing date, and if there are more applications than one for the area, the application to be granted will be decided by the Land Board.

F. W. BYFIELD,
Under Secretary for Lands.

Schedule.

All that area of land bounded on the north and east by Mininer Station and on the west and south by Ashburton Downs Station.

Area: about 10 385 hectares.
(Plan Turee Creek 1:250 000.)

WITHDRAWN FROM SALE.

Dowerin Lot 278.

Department of Lands and Surveys,
Perth, 30th March, 1979.

Corres. No. 6053/50.

IT is hereby notified for general information that Dowerin Lot 278 has been withdrawn from sale under section 45A of the Land Act, 1933-1977.

F. W. BYFIELD,
Under Secretary for Lands.

LOCAL GOVERNMENT ACT, 1960-1978.

Amendment to Resumption.

Department of Lands and Surveys,
Perth, 28th March, 1979.

Corres. No. 1163/73.

AT page 499 of the *Government Gazette* dated 23rd February, 1979 under the heading—Fremantle 1163/73 (MR 1181) and sub heading Road No. 16147 (Swan Street) item (ii) line one should read (Addition of Parts) All of Lot 11 and part of Lot 12.

F. W. BYFIELD,
Under Secretary for Lands.

LOCAL GOVERNMENT ACT, 1960-1978.

Department of Lands and Surveys,
Perth, 30th March, 1979.

IT is hereby declared that, pursuant to the resolution of the Shire of Augusta-Margaret River passed at a meeting of the Council held on or about 25th August, 1977, the undermentioned lands have been set apart, taken, or resumed under section 17 of the Public Works Act, 1902, for the purpose of a new road, that is to say:—

Augusta-Margaret River.

3214/51 (R.5860).

Road No. 16157 (Mitchell Drive) (Extension). A strip of land 20.12 metres wide leaving the southern terminus of the present road and extending generally southeastward as delineated and coloured dark brown on Original Plan 14237 through Class "A" Reserve No. 13404 and Sussex Location 815 thence generally southwestward through that location and Class "A" Reserve No. 13404 to terminate within that reserve as shown on Original Plan 14237.

Road No. 16158 (Edwards Road). A strip of land 20.12 metres wide, widening at its commencement, commencing from the southeastern side of Road No. 16157 (Mitchell Drive) and extending southeastward as delineated and coloured dark brown on

Original Plan 14237 through Class "A" Reserve No. 13404 to terminate at the northernmost northwestern boundary of Sussex Location 815.

Road No. 16159 (Gnarabup Road). A strip of land 20.12 metres wide widening at its commencement, commencing from the southwestern side of Road No. 16157 (Mitchell Drive) and extending generally southwestward as delineated and coloured dark brown on Original Plan 14237 through Sussex Location 815 and Class "A" Reserve No. 13404 to terminate within that reserve as shown on Original Plan 14237.

Class "A" Reserve No. 13404 is hereby reduced by 1.046 8 hectares, 1.033 1 hectares being resumed from Sussex Location 815.

(Public Plan 440A/40A.2.)

IT is hereby declared that, pursuant to the resolution of the Dardanup Shire Council passed at a meeting of the Council held on or about 16th December, 1977, the undermentioned lands have been set apart, taken, or resumed under section 17 of the Public Works Act, 1902, for the purpose of a new road, that is to say:—

Dardanup.

4027/57, MRD 908/57.

Road No. 1165 (Waterloo Dardanup Road) (Widening of part) Regazettal.

Those portions of Leschenault Locations 28 and 61 as delineated and coloured dark brown on Lands and Surveys Diagram 65929.

200 square metres being resumed from Leschenault Location 28.

304 square metres being resumed from Leschenault Location 61.

(Public Plan 411D/40 B.3.)

And whereas His Excellency the Governor has declared that the said lands have been set apart, taken or resumed for the purpose of the said roads, and that plans of the said lands might be inspected at the Department of Lands and Surveys, Perth, it is hereby notified that the lands described above are roads within the meaning of the Local Government Act, 1960-1978, subject to the provisions of the said Act.

Dated this 7th day of March, 1979.

By Order of His Excellency.

D. J. WORDSWORTH,
Minister for Lands.

LOCAL GOVERNMENT ACT, 1960-1978.

Department of Lands and Surveys,
Perth, 30th March, 1979.

IT is hereby declared that, pursuant to the resolution of the Shire of Donnybrook-Balingup passed at a meeting of the Council held on or about 27th September, 1977, the undermentioned lands have been set apart, taken, or resumed under section 17 of the Public Works Act, 1902, for the purpose of a new road, that is to say:—

Donnybrook-Balingup.

1044/37 (R.5892).

Road No. 16190 (Marmion Street). (i) A strip of land 40.23 metres wide, widening at its commencement and terminus commencing at the western side of Yelverton Street at the easternmost northeastern corner of Lot 64 of Donnybrook Lot 374 (Office of Titles Diagram 49628) and extending westward along the northeastern and northern boundaries of that lot and along the northern boundaries of Lots 63, 62, 61, 60 and 59 of Lot 374 (Diagram 49628) and along the northern and northwestern boundaries of part lot 37 of Lot 374 (Office of Titles Plan 10097) to terminate at the westernmost northwestern corner of the last mentioned lot.

(4)—83781

(ii) (Extension). A strip of land varying in width commencing at the western terminus of the present road at the southwestern corner of Donnybrook Lot 366 and extending as delineated and coloured mid brown on Original Plan 14429 westward through vacant Crown land to terminate at eastern boundary of Wellington Location 2912.

(Public Plan Donnybrook Central and Regional.)

And whereas His Excellency the Governor has declared that the said lands have been set apart, taken, or resumed for the purpose of the said roads, and that plans of the said lands might be inspected at the Department of Lands and Surveys, Perth, it is hereby notified that the lands described above are roads within the meaning of the Local Government Act, 1960-1978, subject to the provisions of the said Act.

Dated this 21st day of March, 1979.

By Order of His Excellency.

D. J. WORDSWORTH,
Minister for Lands.

BUSH FIRES ACT, 1954-1977.

(Section 8.)

Appointment of Board Members.

Bush Fires Board,
Perth, 21st March, 1979.

Corres. 1/55.

IT is hereby notified that His Excellency the Governor acting with the advice and consent of the Executive Council and pursuant to the powers contained in section 8 of the Bush Fires Act, 1954-1977, has appointed Kenneth James Scott a person nominated by the Western Australian Government Railways Commission as a member of the Bush Fires Board from March 16, 1979, to March 13, 1980, inclusive, vice David Dickie Raeside, deceased.

J. A. W. ROBLEY,
Superintendent.

TOWN PLANNING AND DEVELOPMENT ACT,
1928 (AS AMENDED).

Notice That a Town Planning Scheme Amendment has been Prepared and is Available for Inspection.

City of Gosnells Town Planning Scheme No. 1—
Amendment No. 96.

T.P.B. 853/2/25/1, Pt. 96.

NOTICE is hereby given that the City of Gosnells in pursuance of its powers under the Town Planning and Development Act, 1928 (as amended) has prepared a Town Planning Scheme amendment for the purpose of creating the following types of rural zones as depicted on the amending plan adopted by Council on 18th December, 1978, and amending the Scheme Text by the inclusion of provisions relating to the development and control of such zones:—

Rural (2 hectare)
Rural (4 hectare)
Rural (environmental protection)
Special Rural

All plans and documents setting out and explaining the amendment have been deposited at Council Offices, 2120 Albany Highway, Gosnells, and will be open for inspection without charge during the hours of 9.00 a.m. to 4.30 p.m. on all days of the week except Saturdays, Sundays and Public Holidays until and including the 2nd July, 1979.

The plans and documents have also been deposited at the office of the Town Planning Department, Perth and will similarly be open for inspection for the same period between the hours of 10 a.m. and 4 p.m.

Any person who desires to make a submission on the amendment should make the submission in writing in the form prescribed by the regulations and lodge it with the Town Clerk, Gosnells City Council, P.O. Box 23, Gosnells, W.A. 6110, on or before the 2nd July, 1979.

G. N. WHITELEY,
Town Clerk.

TOWN PLANNING AND DEVELOPMENT ACT,
1928 (AS AMENDED).

Notice That a Town Planning Scheme Amendment has been Prepared and is Available for Inspection.

City of Gosnells Town Planning Scheme No. 1—
Amendment No. 134.

T.P.B. 853/2/25/1, Pt. 134.

NOTICE is hereby given that the Council of the City of Gosnells in pursuance of its powers under the Town Planning and Development Act, 1928 (as amended) has prepared a Town Planning Scheme amendment for the purpose of amending the Scheme Text by deleting the zoning covenant on Portion Lot 24, Albany Highway, Maddington, restricting its use to a retail plant nursery only.

All plans and documents setting out and explaining the amendment have been deposited at Council Offices, 2120 Albany Highway, Gosnells, and will be open for inspection without charge during the hours of 9.00 a.m. to 4.30 p.m. on all days of the week except Saturdays, Sundays and Public Holidays until and including the 27th April, 1979.

The plans and documents have also been deposited at the office of the Town Planning Department, Perth and will similarly be open for inspection for the same period between the hours of 10 a.m. and 4 p.m.

Any person who desires to make a submission on the amendment should make the submission in writing in the form prescribed by the regulations and lodge it with the Town Clerk, Gosnells City Council, P.O. Box 23, Gosnells, W.A. 6110, on or before the 27th April, 1979.

G. N. WHITELEY,
Town Clerk.

TOWN PLANNING AND DEVELOPMENT ACT,
1928 (AS AMENDED).

Advertisement of Approved Town Planning
Scheme Amendment.

City of Belmont Town Planning Scheme No. 6
—Amendment No. 71.

T.P.B. 853/2/15/5, Pt. 71.

IT is hereby notified for public information, in accordance with section 7 of the Town Planning and Development Act, 1928 (as amended) that the Minister for Urban Development and Town Planning approved the City of Belmont Town Planning Scheme Amendment on the 23rd March, 1979, for the purpose of rezoning Lots 174-179 corner of Toorak Road and Great Eastern Highway and Lots 193-200 corner of Armadale Road and Great Eastern Highway, from "Residential A" to "Residential B and Other Major Highway", as depicted on the amending plan adopted by Council on 20th February, 1979, and approved by the Minister for Urban Development and Town Planning.

F. W. RAE,
Mayor.

G. SWINTON BRAY,
Town Clerk.

TOWN PLANNING AND DEVELOPMENT ACT,
1928 (AS AMENDED).

Advertisement of Approved Town Planning
Scheme Amendment.

City of Melville Town Planning Scheme No. 2
—Amendment No. 169.

T.P.B. 853/2/17/5, Pt. 169.

IT is hereby notified for public information, in accordance with section 7 of the Town Planning and Development Act, 1928 (as amended) that the Minister for Urban Development and Town Planning approved the City of Melville Town Planning Scheme Amendment on the 26th March, 1979, for the purpose of rezoning Lot 370, Swan Location 61, Reynolds Road, Mt. Pleasant, from "General Residential 4" to "Other Commercial—Car Park", and Lot 371 Location 61 Reynolds Road, Mt. Pleasant, from "General Residential 4" to "Special Business—Para Medical" and amending the Scheme Map Legend by inserting under Commercial Zones—Special Business the letters MP against which shall be written "Para Medical".

J. F. HOWSON,
Mayor.

R. H. FARDON,
Town Clerk.

TOWN PLANNING AND DEVELOPMENT ACT,
1928 (AS AMENDED).

Advertisement of Approved Town Planning
Scheme Amendment.

City of Melville Town Planning Scheme No. 2
—Amendment Nos. 164 and 172.

T.P.B. 853/2/17/5, Pts. 164 and 172.

IT is hereby notified for public information, in accordance with section 7 of the Town Planning and Development Act, 1928 (as amended) that the Minister for Urban Development and Town Planning approved the City of Melville Town Planning Scheme Amendment on the 23rd March, 1979, for the purpose of amending the Scheme as follows:—

Amendment No. 164—

- (i) Amending the Scheme Boundary of the City of Melville Town Planning Scheme No. 2 between Stock Road, Bicton and Cunningham Street, Applecross—Parts of Swan Locations 73 and 74 Burke Drive and Dunkley Avenue, Attadale, Alfred Cove and Applecross;
- (ii) Altering the boundary of the "Open Space Reserve—Parks and Recreation" accordingly; and
- (iii) Removing the closed road along the Northern Boundaries of Lot 39, Pt. Lot 10, Pt. Lot 31, of Swan Location 74 and Pt. Swan Location 74, from the "Communication Reserves—Roads" and including it in the "Open Space Reserve—Parks and Recreation".

As depicted on the amending plans adopted by Council on the 28th February, 1978 and approved by the Minister for Urban Development and Town Planning.

Amendment No. 172—Rezoning Lots 1, 114-130 Dorward Crescent, Pinewood Avenue, and Barclay Road, Kardinya from "GR4" to "SR4".

J. F. HOWSON,
Mayor.

R. H. FARDON,
Town Clerk.

TOWN PLANNING AND DEVELOPMENT ACT,
1928 (AS AMENDED).

Notice that a Town Planning Scheme Amendment has been Prepared and is Available for Inspection.

City of Melville Town Planning Scheme No. 2
—Amendment No. 179.

T.P.B. 853/2/17/5, Pt. 179.

NOTICE is hereby given that the Council of the City of Melville in pursuance of its powers under the Town Planning and Development Act, 1928 (as amended) has prepared a Town Planning Scheme amendment for the purpose of rezoning lot 2 Stock Road, Marmion Street and Maddox Crescent, Melville from "Special Zone—Hotel" to "Special Business—Health Centre and Medical Paramedical".

All plans and documents setting out and explaining the amendment have been deposited at Council Offices, Almondbury Road, Ardross, and will be open for inspection without charge during the hours of 9.00 a.m. to 4.00 p.m. on all days of the week except Saturdays, Sundays and Public Holidays until and including the 4th May, 1979.

The plans and documents have also been deposited at the office of the Town Planning Department, Perth and will similarly be open for inspection for the same period between the hours of 10 a.m. and 4 p.m.

Any person who desires to make a submission on the amendment should make the submission in writing in the form prescribed by the regulations and lodge it with the Town Clerk, Melville City Council, P.O. Box 130, Applecross, W.A. 6153, on or before the 4th May, 1979.

R. H. FARDON,
Town Clerk.

TOWN PLANNING AND DEVELOPMENT ACT,
1928 (AS AMENDED).

Advertisement of Approved Town Planning
Scheme Amendment.

City of South Perth Town Planning Scheme
No. 2—Amendment No. 20.

T.P.B. 853/2/11/2, Pt. 20.

IT is hereby notified for public information, in accordance with section 7 of the Town Planning and Development Act, 1928 (as amended) that the Minister for Urban Development and Town Planning approved the City of South Perth Town Planning Scheme Amendment on the 22nd March, 1979, for the purpose of amending the scheme as set out in the Schedule attached.

J. G. BURNETT,
Mayor.

P. A. BENNETTS,
Town Clerk.

Schedule.

City of South Perth Town Planning Scheme
No. 2—Amendment No. 20.

RESOLVED that the Council in pursuance of section 7 of the Town Planning and Development Act, 1928 (as amended) amend the above Town Planning Scheme as follows:—

1. Clause 1.9 is amended by inserting after the definition "Caravan Park" the following definition:—

" "Childhood Services" means the use of land for the purposes of child minding, child care, child health, or pre-school purposes and includes any services ancillary thereto and any other services or uses of a similar kind".

2. Table 1-C is amended by:—

(a) Inserting in the column headed "Use Classes" after the words "Car Wash" the words "Childhood Services".

(b) Inserting in the columns specified below alongside the use class "Childhood Services" the symbols specified below:—

"Special Uses	P
all other	"

3. The Scheme Map legend for "Special Uses" appearing under the heading "Special Zones" is amended by adding under the line containing the words "V.C.—Veterinary Clinic" the words "C.S.—Childhood Services".

4. Lots 42 and 43 Yaralla Place, shown on L.T.O. Plan 11228, are excised from the Public Use Reserve and Quadruplex Residential QR.5-S Zone respectively and those lots are included in the Special Uses Zone for use for the specific purpose of childhood services, and the Scheme Map is amended accordingly.

5. A new subclause is added after clause 5.10 (f) as follows:

"(g) notwithstanding the provisions of paragraph (f) of this clause buildings in the Special Uses Zone used for the specific purpose of childhood services in Karawara shall be set back at least 5 metres from the boundary of any Open Space Reserve".

TOWN PLANNING AND DEVELOPMENT
ACT, 1928 (AS AMENDED).

Notice that a Planning Scheme has been Prepared and is Available for Inspection.

Town of Albany Town Planning Scheme
No. 6—Campbell Road.

T.P.B. 853/5/2/6.

NOTICE is hereby given that the Town of Albany in pursuance of its powers under the Town Planning and Development Act, 1928 (as amended), has prepared a Planning Scheme with reference to an area situate wholly within the Town of Albany and enclosed within the inner edge of the broken black line on a plan now produced to Council and marked and certified by the Town Clerk under his hand dated the 14th day of July, 1967 as "Scheme Area Map" for the following purposes:—

The general objects of the Scheme are:—

- (a) To facilitate and encourage the progressive subdivision and development of the land within the Scheme Area for residential industrial and recreational purposes.
- (b) To co-ordinate and control development in the Scheme Area.
- (c) To plan and make provision for suitable roads and pedestrian access ways and improvement of existing roads within the Scheme Area.
- (d) To make provision for proper drainage of those parts of the Scheme Area which require drainage.
- (e) To make provision for the creation of drainage reserves and easements.
- (f) To require the provision of sewerage facilities within the Scheme Area.
- (g) To make provision for the reticulation of water throughout the Scheme Area.
- (h) To make provision for land to be used for public open space and recreation.
- (i) To make provision for other matters which are necessary or incidental to town planning or housing.
- (j) To improve and secure the amenity health and convenience of the Scheme Area.
- (k) To make provision for the apportionment of Scheme Costs amongst owners in an equitable manner.

All plans and documents setting out and explaining the Planning Scheme have been deposited at Council Offices, York Street, Albany, and will be open for inspection without charge during the

hours of 10.00 a.m. to 4.00 p.m. on all days of the week except Saturdays, Sundays and Public Holidays, until and including the 4th May, 1979.

The maps and other documents have also been deposited at the office of the Town Planning Department, Perth, and will similarly be open for inspection for the same period between the hours of 10 a.m. and 4 p.m.

Any person who desires to make a submission on the Planning Scheme should make the submission in writing in the form prescribed by the regulations and lodge it with the Town Clerk, Albany Town Council, P.O. Box 484, W.A. 6330, on or before the 4th May, 1979.

F. R. BRAND,
Town Clerk.

TOWN PLANNING AND DEVELOPMENT ACT,
1928 (AS AMENDED).

Advertisement of Approved Town Planning Scheme
Amendment.

Shire of Broome Town Planning Scheme No. 1—
Amendment Nos. 6 and 10.

T.P.B. 853/7/2/1, Pt. 6 and 10.

IT is hereby notified for public information, in accordance with section 7 of the Town Planning and Development Act, 1928 (as amended) that the Minister for Urban Development and Town Planning approved the Shire of Broome Town Planning Scheme Amendment on the 23rd March, 1979, for the purpose of rezoning land as follows:—

Amendment No. 6—Lots 578, 509, 490, 484, 474 and 491 off Chapple Street, Broome from "Rural" to "China Town Zone".

Amendment No. 10—Lot 269 Saville Street from "Residential" to "Commercial".

P. G. A. REID,
President.

D. L. HAYNES,
Shire Clerk.

TOWN PLANNING AND DEVELOPMENT ACT,
1928 (AS AMENDED).

Notice that a Planning Scheme has been Prepared
and is Available for Inspection.

Shire of Dardanup Town Planning
(Guided Development) Scheme No. 5.

T.P.B. 853/6/9/8.

NOTICE is hereby given that the Dardanup Shire Council in pursuance of its powers under the Town Planning and Development Act, 1928 (as amended), has prepared a Planning Scheme with reference to an area situate within the Shire of Dardanup and enclosed within the inner edge of a black broken border on a plan now produced to Council and marked and certified by the Shire Clerk under his hand dated the 18th May, 1977, as "Scheme Area Map" for the following purpose:—

The General objectives of this Scheme are to ensure that the subject land having been selected in accordance with the criteria set down in the Shire of Dardanup Town Planning Scheme No. 3:—

- (i) is properly planned and subdivided in accordance with a pattern of subdivision which takes account of the physical and topographical features of land;

- (ii) is, once subdivided in accordance with this Scheme, not subjected to further ad-hoc subdivision proposals; unless any such further subdivision is considered by the Council to enhance the amenity of the area and further promote the objectives of the Scheme.

- (iii) retains, as far as possible, its present character and environmental characteristics by the preservation of existing trees and shrubs complemented where necessary by new planting and landscaping;

- (iv) is used in a manner which will not detract from the amenity of individual lots within the Scheme area or the area generally;

- (v) is maintained in a neat and tidy condition at all times;

- (vi) not subjected to the visual clutter of indiscriminate advertising.

All plans and documents setting out and explaining the Planning Scheme have been deposited at Council Offices, Little Street, Dardanup, and will be open for inspection without charge during the hours of 9.00 a.m. to 4.00 p.m. on all days of the week except Saturdays, Sundays and Public Holidays, until and including the 11th May, 1979.

The maps and other documents have also been deposited at the office of the Town Planning Department, Perth, and will similarly be open for inspection for the same period between the hours of 10 a.m. and 4 p.m.

Any person who desires to make a submission on the Planning Scheme should make the submission in writing in the form prescribed by the regulations and lodge it with the Shire Clerk, Dardanup Shire Council, Little Street, Dardanup, W.A. 6236, on or before the 11th May, 1979.

C. J. SPRAGG,
Shire Clerk.

TOWN PLANNING AND DEVELOPMENT ACT,
1928 (AS AMENDED).

Notice that a Town Planning Scheme Amendment
has been Prepared and is Available for Inspection.

Shire of Mandurah Town Planning Scheme No. 1
—Amendment No. 64.

T.P.B. 853/6/13/1, Pt. 64.

NOTICE is hereby given that the Mandurah Shire Council in pursuance of its powers under the Town Planning and Development Act, 1928 (as amended) has prepared a Town Planning Scheme amendment for the purpose of rezoning Pt. Lot 49 Nairn Road from "Rural" to "Residential A".

All plans and documents setting out and explaining the amendment have been deposited at Council Offices, Mandurah Terrace, Mandurah, and will be open for inspection without charge during the hours of 9.00 a.m. to 4.00 p.m. on all days of the week except Saturdays, Sundays and Public Holidays until and including the 11th May, 1979.

The plans and documents have also been deposited at the office of the Town Planning Department, Perth and will similarly be open for inspection for the same period between the hours of 10 a.m. and 4 p.m.

Any person who desires to make a submission on the amendment should make the submission in writing in the form prescribed by the regulations and lodge it with the Shire Clerk, Mandurah Shire Council, P.O. Box 210, Mandurah, W.A. 6210, on or before the 11th May, 1979.

K. W. DONOHOE,
Shire Clerk.

**TOWN PLANNING AND DEVELOPMENT ACT,
1928 (AS AMENDED).**

Notice that a Town Planning Scheme Amendment has been Prepared and is Available for Inspection.

Shire of Wanneroo Town Planning Scheme No. 1
—Amendment Nos. 119 and 145.

T.P.B. 853/2/30/1, Pts. 119 and 145.

NOTICE is hereby given that the Shire of Wanneroo in pursuance of its powers under the Town Planning and Development Act, 1928 (as amended) has prepared a Town Planning Scheme amendment for the purpose of rezoning land as follows:—

Amendment No. 119—Lots 15 to 24 (formerly lots 11 and 12) Swan Location 1370 Oxley Avenue, Padbury from "General Residential 4" to "Residential" and "Reserves for Parks and Recreation".

Amendment No. 145—Part closed Freeway Reserve Edgewater from "Regional Open Space" to "Residential Development".

All plans and documents setting out and explaining the amendment have been deposited at Council Offices, Wanneroo, and will be open for inspection without charge during the hours of 8.45 a.m. to 4.45 p.m. on all days of the week except Saturdays, Sundays and Public Holidays until and including the 4th May, 1979, (Amendment No. 119) and 30th April, 1979, (Amendment No. 145).

The plans and documents have also been deposited at the office of the Town Planning Department, Perth and will similarly be open for inspection for the same period between the hours of 10 a.m. and 4 p.m.

Any person who desires to make a submission on the amendment should make the submission in writing in the form prescribed by the regulations and lodge it with the Shire Clerk, Wanneroo Shire Council, P.O. Box 21, Wanneroo, W.A. 6065, on or before the 4th May, 1979, (Amendment No. 119) and 30th April, 1979, (Amendment No. 145).

N. S. BENNETTS,
Shire Clerk.

**TOWN PLANNING AND DEVELOPMENT ACT,
1928 (AS AMENDED).**

Notice that a Town Planning Scheme Amendment has been Prepared and is Available for Inspection.

Shire of Wanneroo Town Planning Scheme No. 1
—Amendment No. 135.

T.P.B. 853/2/30/1, Pt. 135.

NOTICE is hereby given that the Wanneroo Shire Council in pursuance of its powers under the Town Planning and Development Act, 1928 (as amended) has prepared a Town Planning Scheme amendment for the purpose of rezoning part Swan Location 9580, Part Swan Location 9581, Part Perthshire Location 101, Lot 566 Perthshire Location 101 and Part Perthshire Location 2734 from "Regional Open Space and Rural" to "Residential Development".

All plans and documents setting out and explaining the amendment have been deposited at Council Offices, Wanneroo, and will be open for inspection without charge during the hours of 8.45 a.m. to 4.45 p.m. on all days of the week except Saturdays, Sundays and Public Holidays until and including the 2nd July, 1979.

The plans and documents have also been deposited at the office of the Town Planning Department, Perth and will similarly be open for inspection for the same period between the hours of 10 a.m. and 4 p.m.

Any person who desires to make a submission on the amendment should make the submission in writing in the form prescribed by the regulations and lodge it with the Shire Clerk, Wanneroo Shire Council, P.O. Box 21, Wanneroo, W.A. 6065, on or before the 2nd July, 1979.

N. S. BENNETTS,
Shire Clerk.

**TOWN PLANNING AND DEVELOPMENT ACT,
1928 (AS AMENDED).**

Resolution Deciding to Prepare a Town Planning Scheme.

Lands wholly within the Shire of Gingin.

Gingin Town Site Town Planning Scheme No. 3.

RESOLVED that the Council, in pursuance of section 7 of the Town Planning and Development Act, 1928 (as amended), prepare the above Town Planning Scheme with reference to an area situate wholly within the Shire of Gingin and enclosed within the inner edge of the Broken Black border on a plan now produced to the Council, and marked certified by the Shire Clerk under his hand dated 15th February, 1979, as "Scheme Area Map of the Gingin Townsite".

N. H. V. WALLACE,
Shire Clerk.

**TOWN PLANNING AND DEVELOPMENT ACT,
1928 (AS AMENDED).**

Resolution Deciding to Prepare a Town Planning Scheme.

Lands wholly within the Shire of Gingin.

Guilderton Townsite Town Planning Scheme No. 4.

RESOLVED that the Council, in pursuance of section 7 of the Town Planning and Development Act, 1928 (as amended), prepare the above Town Planning Scheme with reference to an area situate wholly within the Shire of Gingin and enclosed within the inner edge of the Broken Black border on a plan now produced to the Council, and marked certified by the Shire Clerk under his hand dated 15th February, 1979, as "Scheme Area Map of the Guilderton Townsite".

N. H. V. WALLACE,
Shire Clerk.

**METROPOLITAN REGION TOWN PLANNING
SCHEME ACT, 1959-1976.**

Metropolitan Region Scheme.

Notice of Amendment.

File 833/92; Amendment No. 258/33.

1. In accordance with the provisions of section 33 of the Metropolitan Region Town Planning Scheme Act, 1959-1976, the Metropolitan Region

Planning Authority on the 28th February, 1979, resolved to amend the Metropolitan Region Scheme as referred to in the First Schedule hereto.

2. Copies of the maps that form part of the Scheme which is being amended are available for public inspection free of charge, during normal office hours from Monday to Friday inclusive of each week, except on public holidays, at the places mentioned in the Second Schedule hereto.

3. And please take notice that any person who feels aggrieved by the Amendment may appeal to the Minister for Urban Development and Town Planning against the Amendment on the prescribed form. Forms of Notice of Appeal are available at the place of exhibition and shall be lodged in duplicate with the Secretary, Metropolitan Region Planning Authority, 22 St. George's Terrace, Perth, any time on or before the 8th June, 1979.

H. R. P. DAVID,
Secretary.

First Schedule.

Scheme Map Sheet No. 17 is amended by Amendment Map Sheet No. 17/7. The Amendment allows the rezoning of part of the Carilla Townsite from Rural to Urban, in order to rationalise the existing situation by including land currently subdivided and developed for urban purposes within the Urban Zone, and to accommodate an extension of urban use to satisfy local demand. The effect of the Amendment is shown on MRPA Plan 4.0310.

Second Schedule.

Public Inspection:

- (i) Office of the Town Planning Department, 2nd Floor, Oakleigh Building, 22 St. George's Terrace, Perth;
- (ii) Offices of the Municipality of the City of Perth and the Shire of Kalamunda;
- (iii) State Reference Library, 40 James Street, Perth (between the hours of 9.00 a.m. to 9.45 p.m. Monday to Saturday and 2.00 p.m. to 5.00 p.m. on Sunday).

METROPOLITAN REGION SCHEME.

Notice of Amendment.

File 833/98; Amendment No. 257/33.

1. In accordance with the provisions of section 33 of the Metropolitan Region Town Planning Scheme Act, 1959-1976, the Metropolitan Region Planning Authority on 28th February, 1979, resolved to amend the Metropolitan Region Scheme as referred to in the first schedule hereto.

2. Copies of the maps that form part of the Scheme which is being amended are available for public inspection free of charge, during normal office hours from Monday to Friday inclusive of each week, except on public holidays, at the places mentioned in the second schedule hereto.

3. Please take notice that any person who feels aggrieved by the Amendment may appeal to the Minister for Urban Development and Town Planning against the Amendment on the prescribed form. Forms of Notice of Appeal are available at the places of exhibition and shall be lodged in duplicate with the Secretary, Metropolitan Region Planning Authority, 22 St. George's Terrace, Perth, any time on or before the 8th June, 1979.

H. R. P. DAVID,
Secretary.

First Schedule.

The Metropolitan Region Scheme is amended by rezoning from Rural to Urban the portion of land shown on Amendment Map Sheet No. 14/17 on Plan 4.0341 by substituting the portion for the corresponding portion on Scheme Map Sheet No. 14. The Amendment allows a logical extension of existing urban development between Great Eastern Highway and Pearce Street.

Second Schedule.

Public Inspection:

- (i) Office of the Town Planning Department, 2nd Floor, Oakleigh Building, 22 St. George's Terrace, Perth;
- (ii) Office of the Municipality of the City of Perth;
- (iii) Office of the Shire of Mundaring;
- (iv) State Reference Library; 40 James Street, Perth (between the hours of 9.00 a.m. to 9.45 p.m. Monday to Saturday and 2.00 p.m. to 5.00 p.m. on Sunday).

METROPOLITAN REGION SCHEME.

Notice of Amendment.

File 833/34; Amendment No. 168/33.

1. In accordance with the provisions of section 33 of the Metropolitan Region Town Planning Scheme Act, 1959-1976, the Metropolitan Region Planning Authority on 24th January, 1978, resolved to amend the Metropolitan Region Scheme as referred to in the First Schedule hereto.

2. Copies of the maps that form part of the Scheme which is being amended are available for public inspection free of charge, during normal office hours from Monday to Friday inclusive of each week, except on public holidays, at the places mentioned in the Second Schedule hereto.

3. Please take notice that any person who feels aggrieved by the Amendment may appeal to the Minister for Urban Development and Town Planning against the Amendment on the prescribed form. Forms of Notice of Appeal are available at the places of exhibition and shall be lodged in duplicate with the Secretary, Metropolitan Region Planning Authority, 22 St. George's Terrace, Perth, any time on or before the 8th June, 1979.

H. R. P. DAVID,
Secretary.

First Schedule.

Scheme Map Sheet numbers 13 and 27 are amended by substituting their parts for the corresponding parts of Scheme Map Sheet Numbers 13/17 and 27/8. The Amendment rationalizes the zone and reservation boundaries between Joel Terrace and the Swan River. The reservation will better serve adjoining zoned high residential areas and also accords with concepts for the west side of the Swan River foreshore opposite Burswood Island.

Second Schedule.

Public Inspection:—

- (i) Office of the Town Planning Department, 2nd Floor, Oakleigh Building, 22 St. George's Terrace, Perth;
- (ii) Offices of the Municipalities of the City of Perth and the City of Stirling.
- (iii) State Reference Library, 40 James Street, Perth (between the hours of 9.00 a.m. to 9.45 p.m. Monday to Saturday and 2.00 p.m. to 5.00 p.m. on Sunday).

PUBLIC WORKS DEPARTMENT

Tenders, closing at West Perth at 2.30 p.m. on the dates mentioned hereunder, are invited for the following projects.

Tenders are to be addressed to the Minister (either for Works or for Water Supply, Sewerage and Drainage, as indicated on the tender document).

C/- Contract Office
Public Works Department,
Dumas House,
2 Havelock Street,
West Perth. Western Australia 6005

and are to be endorsed as being a tender for the relevant project.

The highest, lowest, or any tender will not necessarily be accepted.

Contract No.	Project	Closing Date	Tender Documents now available at
21603	Karratha Primary School, Library & Resource Centre—Air Conditioning	3/4/79	P.W.D., West Perth P.W.D., A.D., Pt. Hedland P.W.D., A.D., Derby
21599	South Hedland Public Works Department, M. & E. Trig Street, Depot—New Amenities Building	10/4/79	P.W.D., West Perth P.W.D., A.D., Pt. Hedland
21607	Middle Swan, Swan District Hospital—Automatic Fire Alarm System (Direct Contract)	3/4/79	P.W.D., West Perth
21608	Pemberton District High School—Alterations and Additions 1979	3/4/79	P.W.D., West Perth P.W.D., A.D., Bunbury Police Station, Pemberton
21610	North Kalgoorlie Primary School—Administration Conversion and Upgrade	3/4/79	P.W.D., West Perth P.W.D., A.D., Kalgoorlie
21611	Karratha Sewerage Waste Water Treatment Works—Additions	10/4/79	P.W.D., West Perth P.W.D., Karratha P.W.D., Port Hedland
21612	North Kalgoorlie Primary School—Mechanical Services	10/4/79	P.W.D., West Perth P.W.D., A.D., Kalgoorlie
21613	Purchase and Removal of Residence 178C Hampton Road Beaconsfield	3/4/79	P.W.D., West Perth
21614	A 225 m ³ Reinforced Concrete Circular Roofed Tank—Coomberdale	10/4/79	P.W.D., West Perth
21615	Dalwallinu Hospital—Repairs and Renovations	10/4/79	P.W.D., West Perth P.W.D., A.D., Geraldton Police Station, Dalwallinu
21616	Canning Vale—Metropolitan Prison Complex—Remand Unit Fence, Security Lighting (Nominated Sub Contract)	10/4/79	P.W.D., West Perth
21617	Fremantle Hospital, South Terrace Additions—Supply and Lay Carpet, Levels 2, 4, 5 and 6 Doc. 29.1.1 (Recall on Amended Document)	3/4/79	P.W.D., West Perth
21618	Registrations are Called for Canning Vale, Metropolitan Prison Complex Main Sewerage Pumping Station and Rising Main. Registration Questionnaire Available at Contract Office	3/4/79	P.W.D., West Perth
21619	Collie—Public Works Department, Country Water Supply—New Offices	10/4/79	P.W.D., West Perth P.W.D., A.D., Bunbury Clerk of Courts, Collie
21620§	Fremantle Hospital, South Terrace Additions—Supply and Installation of X-Ray Equipment	26/4/79	P.W.D., West Perth
21621*	Albany—No. 3 Berth—Construction of Underwater Steel Sheet Pile Wall, Installation of Rubber Fender Units and Dredging at Face of Berth	10/4/79	P.W.D., West Perth
21596	Port Hedland Hospital, Cooke Point—Nursing Staff Accommodation	24/4/79	P.W.D., West Perth P.W.D., A.D., Pt Hedland P.W.D., A.D., Geraldton
21622	Bunbury Senior High School—Repairs and Renovations (Recall on Amended Documents)	24/4/79	P.W.D., West Perth P.W.D., A.D., Bunbury
21623§†	The Queen Elizabeth II Medical Centre, Podium and Ward Block—Supply and Installation of X-Ray Equipment Doc. 35.30	10/5/79	P.W.D., West Perth
21624	Meekatharra Water Supply—Construction of 225 m ³ RCC Roofed Tank at Sherwood near Meekatharra	24/4/79	P.W.D., West Perth P.W.D., W.A., Geraldton Mining Registrar Meekatharra
21625§	Bentley Technical College—Stage IV Glasshouse Provisional Sum	12/4/79	P.W.D., West Perth
21626	North Kalgoorlie Primary School, Administration Conversion and Upgrade—Electrical Services (Nominated Sub Contract)	10/4/79	P.W.D., West Perth P.W.D., A.D., Kalgoorlie
21627	Yanchep National Park—Upgrading of M.V. Site Reticulation Stage 1 (Direct Contract)	10/4/79	P.W.D., West Perth
21628	The Queen Elizabeth II Medical Centre, Podium and Ward Block—Doors and Hardware 4th, 5th and 6th Floors—Doc. 13.7.1	24/4/79	P.W.D., West Perth
21629¶	Metropolitan Prison Complex, Canning Vale, Services Block—Erection	24/4/79	P.W.D., West Perth
21630	Purchase and removal of old Police Station and quarters, Great Eastern Highway, Mundaring	24/4/79	P.W.D., West Perth
21631	Port Hedland Water Supply—Strelley Pumping Station Workshop Building	1/5/79	P.W.D., West Perth P.W.D., South Hedland
21632	Fremantle Hospital, South Terrace Additions—Doors, Fire Doors, Frames and Corner Guards Level 3 Document 5.1.3.	24/4/79	P.W.D., West Perth
21633	Port Hedland Police Station and Quarters—Alterations and Additions	1/5/79	P.W.D., West Perth P.W.D., A.D., Port Hedland

PUBLIC WORKS DEPARTMENT—*continued.*

Contract No.	Project	Closing Date	Tender Documents now available at
21634	Halls Creek Police Station and Quarters—Additions and Alterations	1/5/79	P.W.D., West Perth P.W.D., A.D., Kununurra P.W.D., A.D., Derby P.W.D., A.D., Port Hedland Police Station, Halls Creek P.W.D., West Perth
21635	The Queen Elizabeth II Medical Centre, Podium and Ward Block—Supply and Installation of Electromagnetic Shielding Doc. 35.22	1/5/79	
21636	Albany Regional Prison, Security Alterations—80 kVA Generating Set	24/4/79	P.W.D., West Perth P.W.D., A.D., Albany
21637	The Queen Elizabeth II Medical Centre, Podium and Ward Block—Carpet Basement, 1st and 2nd Floor levels Doc. 29.1 to be annexed to Doc. 29.2	1/5/79	P.W.D., West Perth
21638	The Queen Elizabeth II Medical Centre, Podium and Ward Block—Carpet 4th to 8th and Ground Floor Levels Doc. 29.2 to be annexed to Doc. 29.1	1/5/79	P.W.D., West Perth

* Tender documents available as from Wednesday March 21, 1979.

† Deposit on document \$75.

‡ Closing at W.A. Government Tender Board at 10.00 a.m.

¶ Deposit on Documents \$200.

ACCEPTANCE OF TENDERS

Contract No.	Project	Contractor	Amount
21565	La Grange Primary School—Replacement	Ready-built Accommodations Pty Ltd	\$ 172 760
21549	Churchlands College of Advanced Education, Lecture Theatre No. 2—Electrical Installation	Osborne Electrical Industries Pty Ltd	42 777
21571	Churchlands College of Advanced Education, Lecture Theatre No. 2—Mechanical Services	Kelvin Industries Pty Ltd	78 740
21550	Halls Creek, Community Welfare—Charles Perkins Hostel—Mechanical Services	Airconditioning Applications	28 700
21551	West Northam Primary School—Upgrading Electrical	Tona Electrics	8 870
21536	Albany Court House, Alterations and Additions—Electrical	S. & M. Doyle	16 750
21538	Dandaragan Primary School Classroom Additions—Electrical Services	Tona Electrics	5 554
21539	Metropolitan Prison Complex, Canning Vale—Remand Unit Automatic Fire Alarm System	Wormald International Pty Ltd (Aust.)	11 580
21572	Lower Great Southern Water Supply, Plantagenet Supply Main—Albany to Mt. Barker—Willyung Pumping Station	L. J. & D. E. Bail	33 866

T. J. LEWIS,
Under Secretary for Works.

PUBLIC WORKS ACT, 1902-1974.

Sale of Land.

P.V.O. 792/78.

NOTICE is hereby given that His Excellency the Governor has authorised under section 29(7) (a) (ii) of the Public Works Act, 1902-1974, the sale by public auction or private contract of the land hereunder described, such land being no longer required for the work for which it was acquired.

Land.

Portion of North Fremantle Town Lot 18 and being Lot 7 on Plan 1297 and being the land contained in Certificate of Title Volume 1050, Folio 318.

Dated this 21st day of March, 1979.

T. J. LEWIS,
Under Secretary for Works.

PUBLIC WORKS ACT, 1902-1974.

Sale of Land.

P.V.O. 363/78.

NOTICE is hereby given that His Excellency the Governor has authorised under section 29(5) of the Public Works Act, 1902-1974, the sale by public auction or private contract of the land hereunder described, such land being no longer required for the work for which it was taken.

Land.

Being Cuballing Town Lots 58 and 97 and being all the land contained in Certificate of Title Volume 1149, Folio 133.

Dated this 21st day of March, 1979.

T. J. LEWIS,
Under Secretary for Works.

PUBLIC WORKS ACT, 1902-1974.

Sale of Land.

P.V.O. 591/69.

NOTICE is hereby given that His Excellency the Governor has authorised under section 29(7) (a) (ii) of the Public Works Act, 1902-1974, the sale by public auction or private contract of the land hereunder described, such land being no longer required for the work for which it was taken.

Land.

Portion of each of Northam Suburban Lots P36 and P37 and being Lot 2 the subject of Diagram 42098 and being all the land contained in Certificate of Title Volume 1515, Folio 784.

Dated this 21st day of March, 1979.

T. J. LEWIS,
Under Secretary for Works.

PUBLIC WORKS ACT, 1902-1974.

Sale of Land.

P.V.O. 248/78.

NOTICE is hereby given that His Excellency the Governor has authorised under section 29(7) (a) (ii) of the Public Works Act, 1902-1974, the sale by public auction or private contract of the land hereunder described, such land being no longer required for the work for which it was taken.

Land.

Portion of Swan Location 34 and being part of Lot 86 in Plan 2101 and as is contained in Certificate of Title Volume 1102, Folio 97, and as is shown more particularly delineated and coloured green on Plan PWD.WA 51549.

Dated this 21st day of March, 1979.

T. J. LEWIS,
Under Secretary for Works.

PUBLIC WORKS ACT, 1902-1974.

Notice of Intention to Sell Resumed Land.

P.V.O. 780/78.

NOTICE is hereby given that the pieces of land described in the schedule hereto are no longer required for the purpose for which they were resumed and are available for sale under the provisions of section 29 of the Public Works Act, 1902-1974.

A person who immediately prior to the taking of the land referred to had an estate in fee simple in that land may, within three months after the publication of this Notice in the *Government Gazette* and in accordance with the provisions of section 29(3) of the Public Works Act, 1902-1974, apply to the Minister for Works at the office of the Department of Public Works for an option to purchase the land but such application shall be subject to the provisions of section 29(3)(ca) of that Act.

Dated this 21st day of March, 1979.

T. J. LEWIS,
Under Secretary for Works.

Schedule.

1. Portion of Canning Location 2 and being that part of Lot 3 on Plan 7732 as is contained in Certificate of Title Volume 1164, Folio 265, and as is shown more particularly delineated and coloured green on Plan PWD.WA 51524.
2. Portion of Canning Location 2 and being that part of Lot 4 on Plan 7732 as is contained in Certificate of Title Volume 1164, Folio 257, and as is shown more particularly delineated and coloured green on Plan PWD.WA 51524.

ESPERANCE PORT AUTHORITY ACT, 1968.

Notice.

P.V.O. 516/77; P.W. 1005/66.

WHEREAS it is enacted by section 20 of the Esperance Port Authority Act, 1968, that for the purpose of the Act, the term "the Port" means so much of the Port of Esperance as is contained within the boundaries described in the schedule to the Act, or as altered from time to time by the Governor, and by the proviso that the Governor may, from time to time by notification in the *Government Gazette*, alter the boundaries of the Port; Now, therefore, His Excellency the Governor, acting with the advice and consent of the Executive Council, and in exercise of the powers conferred upon him by the Act, doth hereby alter the boundaries as they at present exist, by including in the Port, the area more particularly described and delineated in the Schedule hereunder.

Schedule.

Inclusion in Esperance Port Authority Area: Reserve 28207 being Esperance Lot 787 as shown on SO Diagram 83128.

Inclusion in Esperance Port Authority Area: Reserve 35460 (formerly Esperance Lot 770) as shown on OP 14262.

Approved by His Excellency the Governor in Executive Council this 7th day of March, 1979.

J. E. A. PRITCHARD,
Acting Clerk of the Council.

P.V.O. 42/77 "A"

Town Planning and Development Act, 1928-1973; Public Works Act, 1902-1974

LAND ACQUISITION

Town Planning Scheme No. 6

Newton Street (South) Stage III—Town of Cockburn

NOTICE is hereby given, and it is hereby declared, that the several pieces or parcels of land described in the Schedule hereto being all in the Cockburn District have, in pursuance of the written approval of His Excellency the Governor, acting by and with the advice of the Executive Council, dated the 21st day of March 1979, been compulsorily taken and set apart for the purposes of the following public work, namely:—Town Planning Scheme No. 6—Newton Street (South) Stage III—Town of Cockburn.

And further notice is hereby given that the said pieces or parcels of land so taken and set apart are shown marked off on Plan P.W.D., W.A., 51540, which may be inspected at the Office of the Minister for Works, Perth. The additional information contained in the Schedule after the land descriptions is to define locality only and in no way derogates from the Transfer of Land Act description.

And it is hereby directed that the said lands shall vest in the Town of Cockburn, for an estate in fee simple in possession for the public work herein expressed, freed and discharged from all trusts, mortgages, charges, obligations, estates, interests, rights-of-way, or other easements whatsoever.

SCHEDULE

No. on Plan P.W.D., W.A. No. 51540	Owner or Reputed Owner	Description	Area
	Antonio Fini and Ersilia Fini Portion of Cockburn Sound Location 451 being part of the land on Diagram 16350 as is contained in LTO Plan 12670 and as contained in Certificate of Title Volume 308 Folio 143A.	1 343 m ²

Certified correct this 7th day of March 1979.

G. C. MACKINNON,
Minister for Works.

WALLACE KYLE,
Governor in Executive Council.

Dated this 21st day of March 1979.

Main Roads Act, 1930-1977; Public Works Act, 1902-1974

NOTICE OF INTENTION TO TAKE OR RESUME LAND

THE Minister for Works hereby gives notice, in accordance with the provisions of Section 17 (2) of the Public Works Act, 1902-1974, that it is intended to take or resume under Section 17 (1) of that Act, the pieces or parcels of land described in the Schedule hereto, and being all in the Wanneroo District, for the purpose of the following public works, namely, Widening and realignment of the Perth-Lancelin Road (East Road to Wallawa St. section), and that the said pieces or parcels of land are marked off on Plan M.R.D., W.A., 7725-21/22, which may be inspected at the Office of the Commissioner of Main Roads, Waterloo Crescent, East Perth.

SCHEDULE

No.	Owner or Reputed Owner	Occupier or Reputed Occupier	Description	Area (approx.)
1	The West Australian Trustee Executor and Agency Company the Administrator of the Estate of James Spiers (deceased)	Hon. Minister for Works (Purchaser <i>vide</i> 603914)	Portion of Wanneroo Estate Lot 15 (Certificate of Title Volume 1189, Folio 243)	3 978 m ²
2	Leonard Robert Day, Roma May Day, Robert Edward Day and Ronald Frederick Day	Hon. Minister for Works (Purchaser <i>vide</i> B611902)	Portion of Wanneroo Estate Lot 14, being Part of Lot 1 on Diagram 9781 (Certificate of Title Volume 1288, Folio 238)	1 099 4 ha
3	Dawson Harrison Pty Ltd	Hon. Minister for Works (Purchaser <i>vide</i> B584390)	Portion of Wanneroo Estate Lot 14 being Part of Lot 27 on Diagram 25979 (Certificate of Title Volume 1248, Folio 711)	936 m ²
4	Joe Ariti and Vincenzo Ariti	J. and V. Ariti	Portion of Wanneroo Estate 13, being Part of Lot 21 on Diagram 22656 (Certificate of Title Volume 1292, Folio 449)	2 285 m ²
5	Joe Ariti and Vincenzo Ariti	J. and V. Ariti	Portion of Wanneroo Estate Lot 13, being Part of Lot 20 on Diagram 22656 (Certificate of Title Volume 1295, Folio 447)	2 000 m ²
6	Shire of Wanneroo	Shire of Wanneroo	Portion of Wanneroo Estate Lot 11, being Part of Lot 33 on Diagram 32615 (Certificate of Title Volume 1312, Folio 315)	108 m ²
7	Mahalingam Sinnathamby	Hon. Minister for Works (Purchaser <i>vide</i> B680861)	Portion of Wanneroo Lot 101 (Certificate of Title Volume 1174, Folio 438)	60 m ²
8	Shire of Wanneroo	Shire of Wanneroo	Portion of Swan Location 1514, being part of Lot 2 the subject of Diagram 43618 (Certificate of Title Volume 1331, Folio 31)	1 200 m ²
9	The Roman Catholic Bishop of Perth	Roman Catholic Bishop of Perth	Portion of Swan Location 1657 (Certificate of Title Volume 1015, Folio 942)	150 m ²
10	The Roman Catholic Bishop of Perth	Roman Catholic Bishop of Perth	Portion of Swan Location 1657 (Certificate of Title Volume 1026, Folio 453)	260 m ²
11	The Order of the Servants of Mary Incorporated	Hon. Minister for Works (Purchaser <i>vide</i> B581524)	Portion of Swan Location 1657 (Certificate of Title Volume 1026, Folio 454)	5 487 m ²
12	Golden Poultry Farming Industries Limited	Golden Poultry Farming Limited	Portion of Swan Location 1665 (Certificate of Title Volume 1294, Folio 460)	5 200 m ²
13	Delia Ambrosini	Commissioner of Main Roads (Purchaser <i>vide</i> Caveat B557320)	Portion of Swan Location 2710, being Part Lot 17 on Diagram 41935 (Certificate of Title Volume 1356, Folio 389)	2 081 m ²
14	Yerke Susac and Nora Susac	Y. and N. Susac	Portion of Swan Location 2710, being Part of Lot 18 on Diagram 41935 (Certificate of Title Volume 1356, Folio 390)	1 746 m ²
15	Boyd William Hicks Treloar and Clare Amelia Treloar	Hon. Minister for Works (Purchaser <i>vide</i> B649247)	Portion of Swan Location 2710, being Part of Lot 13 the subject of Diagram 27513 (Certificate of Title Volume 1260, Folio 117)	1 092 m ²
16	Joe Jakovich and Ivan Jakovich	J. and I. Jakovich	Portion of Swan Location 2710, being Part of Lot 6 on Diagram 16981 (Certificate of Title Volume 1154, Folio 656)	1 486 m ²
17	Ivan Jakovich and Annie Jakovich	I. and A. Jakovich	Portion of Swan Location, 2710, being Part of Lot 7 on Diagram 16981 (Certificate of Title Volume 1154, Folio 659)	1 948 m ²
18	Marko Mrsa and Andjelka Mrsa	M. and A. Mrsa	Portion of Swan Location 2710, being Part of Lot 8 on Diagram 16981 (Certificate of Title Volume 1176, Folio 254)	477 m ²
19	Robert Anthony O'Connor and Doris Veronica O'Connor	Hon. Minister for Works (Purchaser <i>vide</i> B624551)	Portion of Swan Location 2710 being Lot 20 on Diagram 53588 (Certificate of Title Volume 1494 Folio 029)	721 m ²
20	Antonino Bruno	Hon. Minister for Works (Purchaser <i>vide</i> B639502)	Portion of Swan Location 2710 being Lot 21 on Diagram 53588 (Certificate of Title Volume 1494, Folio 030)	1 013 m ²

Dated this 27th day of March, 1979.

W. J. ALLAN,
Secretary, Main Roads.

BUNBURY WATER BOARD.
STATEMENT OF RECEIPTS AND PAYMENTS
FOR YEAR ENDING 30th SEPTEMBER, 1978.

Receipts.		\$
Rates	634 240.95
Excess Water Rates	24 274.83
Excess Water Sundry	4 087.21
Meter Rent	5 860.00
Water Sales—Builders	103.00
Connection Fees	1 046.00
Fire Service Rent	295.91
Fire Hydrant Installation	5 997.19
Plumbers Licences	6.00
Meter Tests	41.00
Interests on Investments	26 359.51
Contribution to Works—Headworks	2 235.08
Contribution to Works—Mains	55 419.53
Private Works	22 264.53
Interest on Rates State Government	4 901.74
Refunds—Town of Bunbury	13 950.16
Opening Balance 1/10/1977	65 247.87
		\$867 830.51
Payments.		\$
Operation Costs:		
Pumping and Distribution 352 014.88	
Storm Damage 278.13	
Vehicle Operation 14 411.46	
New Services 17 487.67	
		384 192.14
Administration:		
Salaries and Wages 56 251.13	
Advertising, Printing and Stationery 2 238.78	
Office Rent 500.00	
Office Expenses 10 602.66	
Legal Costs 15.00	
Valuations 8 606.80	
Audit 1 800.00	
		80 014.37
Debt Service:		
Loan Principal 94 383.98	
Loan Interest 111 541.23	
		205 925.21
Public Works Overheads:		
Surveys 28 506.37	
Superannuation 4 157.70	
Payroll Tax 11 865.95	
Holiday and Sick Pay 19 237.53	
		63 767.55
Capital Works:		
Mains Extensions 2 237.68	
Koombana Pump 2 235.08	
Mains Extensions Subdivisions 47 572.37	
New Meters 14 044.04	
Tools 1 688.81	
Plant Purchases 1 610.40	
		69 388.38
Other Expenditure:		
Depot Maintenance 14.40	
Private Works 18 345.71	
		18 360.11
Stock:		
Purchases 93 293.58	
Less Allocated to Works 94 213.82	
		Cr. 920.24
Refunds—Town of Bunbury 13 950.16	
Balance 30/9/1978 33 152.83	
		\$867 830.51

P. J. USHER,
Chairman.

W. J. CARMODY,
Secretary.

LOCAL GOVERNMENT ACT, 1960-1978.
CITY OF PERTH SUPERANNUATION FUND
ACT, 1934-1966.

City of Perth.

NOTICE is hereby given that in pursuance of the powers conferred upon it by the abovementioned Acts and all other powers enabling it, the Council of the City of Perth resolved on the 19th day of March, 1979, to approve amendments to the City of Perth Superannuation Fund Scheme.

The purport of the amendments is to redefine the definition of "officer", deal with actuarial deficiencies, provide a discretionary power to increase allowances in the course of payment, provide for portability between the City of Perth and Local Government Schemes and enable widows and ill-health retirees to apply for commutation of allowances.

The proposed amendments are available for inspection by ratepayers for a period of two months from 6th April, 1979, at the office of the Town

Clerk, Council House, 27 St. George's Terrace, Perth, between the hours of 10.00 a.m. and 4.00 p.m. Monday to Friday, excluding public holidays.

Dated this 27th day of March, 1979.

F. C. CHANEY,
Lord Mayor.

G. O. EDWARDS,
Town Clerk.

SHIRE OF BRUCE ROCK.

IT is hereby notified that Stanley William Hayes has been appointed as Building Surveyor to the Shire of Bruce Rock as from the 13th July, 1978.

H. J. MURPHY,
Shire Clerk.

LOCAL GOVERNMENT ACT, 1960-1978.

Shire of Dardanup.

Australind Townsite.

IT is hereby notified for public information that the Hon. Minister for Local Government has directed that the substance in the prayer of a petition submitted by a number of ratepayers of the Shire of Harvey seeking severance of a portion of the district of the Shire of Harvey and its annexation to the district of the Shire of Dardanup, be published.

The substance of the prayer of the petition is as follows:—

The petitioners pray that the Governor of Western Australia will by order:—

That the townsite of Australind be severed from the Municipality of the Shire of Harvey and annexed to the Municipality of the Shire of Dardanup.

Should a sufficient number of ratepayers of the district of the Shire of Dardanup so demand within one month from this date, the question of whether or not the annexation of the townsite of Australind to the Shire of Dardanup should be proceeded with will be submitted to a poll of ratepayers of the Municipality.

C. J. SPRAGG,
Shire Clerk.

SHIRE OF BODDINGTON.

IT is hereby notified that a public pound has been established on pt. Lot 76 Johnstone Street, Boddington.

P. L. FITZGERALD,
Shire Clerk.

SHIRE OF WEST PILBARA.

IT is hereby notified for public information that Mr. R. A. L. Broomhall has been appointed Acting Shire Clerk of the Shire of West Pilbara for the period 10th April, 1979, to 16th May, 1979, inclusive.

H. W. CLARK,
President.

LOCAL GOVERNMENT ACT, 1960-1978.

Shire of Hall's Creek.

IT is hereby notified for Public Information that the following persons have been appointed Honorary Litter Wardens within the Shire of Hall's Creek, in accordance with section 665A of the Local Government Act, 1960-1978:—

Andrew Roman Biliczka
Christopher William Molloy
Arthur Edward O'Malley
Bill Ryan
Sam Long

Matt Murray
Dick Taylor
Sandy Cox
All of Hall's Creek, W.A. 6770.

A. R. BILICZKA,
Shire Clerk.

LOCAL GOVERNMENT ACT, 1960-1978.

Shire of Swan.

NOTICE is hereby given under the provisions of section 157 of the Local Government Act, 1960-1978, that Mr. Keith Barnett has been appointed Building Inspector with effect from 1st March, 1979.

Dated the 20th day of March, 1979.

L. F. O'MEARA,
Shire Clerk.

LOCAL GOVERNMENT ACT, 1960-1978.

Bruce Rock Shire Council.

Notice of Intention to Borrow.

Proposed Loan (No. 158) of \$15 000.

PURSUANT to section 610 of the Local Government Act, 1960-1978, the Bruce Rock Shire Council hereby gives notice of its intention to borrow by the sale of debentures, money on the following terms for the following purpose: \$15 000 over 10 years, repayable at the Office of the Council by 20 equal half yearly instalments of principal and interest. Purpose: Roadworks.

Details of the proposals and estimates of cost are open for inspection at the Office of the Council for 35 days after the publication of the notice.

Dated this 20th day of March, 1979.

E. G. MCCARTHY,
President.

H. J. MURPHY,
Shire Clerk.

LOCAL GOVERNMENT ACT, 1960-1978.

Shire of Katanning.

Notice of Intention to Borrow.

Proposed Loan (No. 89) of \$125 000.

PURSUANT to section 610 of the Local Government Act, 1960-1978, the Katanning Shire Council hereby gives notice that it proposes to borrow money by the sale of a debenture, on the following terms and for the following purpose. \$125 000 for ten years repayable at the office of the Council, Austral Terrace, Katanning by twenty equal half yearly instalments of Principal and Interest. Purpose—Sewerage Main Extensions.

Plans and specifications and estimates of the cost thereof and statement required by section 609 of the Act are open for the inspection of ratepayers at the office of the Council for thirty five (35) days after the publication of this notice during office hours.

As this loan is self-supporting, no additional rating will be required to meet the repayments.

Dated this 30th day of March, 1979.

R. S. ANDERSON,
President.

T. S. RULAND,
Shire Clerk.

LOCAL GOVERNMENT ACT, 1960-1978.

Shire of Carnamah.

Notice of Intention to Borrow.

Proposed Loan (No. 81) of \$30 000.

PURSUANT to section 610 of the Local Government Act, 1960-1978, the Carnamah Shire Council hereby gives notice that it proposes to borrow

money, by the sale of debentures, on the following terms and for the following purpose: \$30 000 for a period of twenty (20) years at ruling rate of interest, repayable at the Rural and Industries Bank of W.A., Carnamah, by forty (40) equal half yearly instalments of principal and interest. Purpose: Purchase of buildings and land, Lots 7-11 (inclusive), McPherson Street, Carnamah.

Plans, specifications and estimates as required by section 609 are open for inspection at the office of the Council during office hours, for thirty-five (35) days after the publication of this notice.

F. C. G. LUCAS,
President.

R. S. DUTCH,
Shire Clerk.

LOCAL GOVERNMENT ACT, 1960-1978.

Shire of Kondinin.

Notice of Intention to Borrow.

Proposed Loan (No. 101) of \$103 500.

PURSUANT to section 610 of the abovementioned Act the Council of the Shire of Kondinin hereby gives notice that it proposes to borrow money by the sale of debentures on the following terms and for the following purpose: Loan No. 101 of \$103 500 for a period of 15 years repayable at the offices of the Council by 30 equal half-yearly instalments of principal and interest. Purpose: Upgrading Hyden and Karlgarin Powerhouses.

Plans, specifications and estimates of cost are open for inspection by ratepayers at the office of the Council during office hours for 35 days after publication of this notice.

The State Energy Commission will meet the half-yearly repayments of interest and principal therefore no additional rating will be imposed on ratepayers for the repayment of the loan.

M. J. JONES,
Shire Clerk.

LOCAL GOVERNMENT ACT, 1960-1978.

City of South Perth.

Notice of Intention to Borrow.

Proposed Loan (No. 137) of \$15 000.

PURSUANT to section 610 of the above Act, the City of South Perth hereby gives notice that it proposes to borrow by the sale of debentures the sum of \$15 000, repayable at the Office of the Council by thirty equal half-yearly instalments to cover principal and interest. The purpose of the loan is for part cost of providing sewerage extensions, public conveniences and changerooms at Como Beach.

Details of the undertaking, together with plans and specifications of the building, are open for inspection by ratepayers at the Office of the Council during normal office hours for 35 days from the date of publication hereof in the *Government Gazette*.

Dated the 30th day of March, 1979.

J. G. BURNETT,
Mayor.

P. A. BENNETTS,
Town Clerk.

LOCAL GOVERNMENT ACT, 1960-1978.

Shire of Esperance.

Notice of Intention to Borrow.

Proposed Loan (No. 157) of \$100 000.

PURSUANT to section 610 of the Local Government Act, 1960-1978, the Council of the Shire of Esperance hereby gives notice that it proposes to

borrow money by the sale of a debenture or debentures on the following terms and for the following purpose: \$100 000 for a period of ten years at ruling interest rates, repayable at the office of the Council, Windich Street, Esperance in twenty equal half yearly instalments of principal and interest. Purpose: Construction of gravity mains for Esperance Town Sewerage—Section 1.

Specifications, estimates of costs and statements as required by section 609 of the Local Government Act, 1960-1978, are open for inspection at the office of the Council for 35 days after the publication of this Notice.

Note: The Public Works Department has agreed to accept responsibility for the loan repayments and there will be no charge made against rates for the loan.

Dated this 26th day of March, 1979.

M. J. ANDRE,
President.

E. L. CHOWN,
Shire Clerk.

LOCAL GOVERNMENT ACT, 1960-1978.

Shire of Kulin.

Notice of Intention to Borrow.

Proposed Loan (No. 44) of \$40 000.

PURSUANT to section 610 of the Local Government Act 1960-1978, the Kulin Shire Council hereby gives notice that it proposes to borrow money by the sale of a debenture or debentures on the following terms for the following purpose: \$40 000 for a period of fifteen (15) years, at the ruling rate of interest, repayable by thirty (30) equal half yearly repayments of Principal and Interest. Purpose: Purchase of Land and provision of Services.

Plans and specifications and estimate of cost as required by section 609 of the Act are open for inspection by ratepayers at the Office of the Council for 35 days following publication of this notice.

Dated this 23rd day of March, 1979.

J. S. WILSON,
President.

L. E. TRELOAR,
Shire Clerk.

LOCAL GOVERNMENT ACT, 1960-1978.

Shire of Tammin.

Notice of Intention to Borrow.

Proposed Loan (No. 43) of \$8 000.

PURSUANT to section 610 of the Local Government Act, 1960-1978, the Tammin Shire Council gives notice that it proposes to borrow money, by the sale of a debenture on the following terms and for the following purpose: \$8 000 for a period of ten (10) years at the current rate repayable at the office of the Council by twenty (20) half yearly payments of interest and principal. Purpose: Renovation of Tammin Hall and other Council buildings.

Plans, specifications and estimates required by section 609 are open for inspection at the office of the Council during office hours for a period of 35 days after publication of this notice.

Dated this 27th day of March, 1979.

J. M. PACKHAM,
President.

G. E. JONES,
Shire Clerk.

LOCAL GOVERNMENT ACT, 1960-1978.

Shire of Cue.

Notice of Intention to Borrow.

Proposed Loan (No. 19) of \$18 000.

PURSUANT to section 610 of the Local Government Act, 1960-1978, the Shire of Cue hereby gives notice that it proposes to borrow money by the sale of debentures on the following terms and for the following purpose: \$18 000 for seven years repayable at the office of the Council of Cue by fourteen equal half yearly instalments of principal and interest. Purpose: Purchase of plant.

Plans, specifications and estimates of costs as required by section 609 of the Act are open for inspection at the office of the Council at Cue during office hours for 35 days after publication of this notice.

Dated this 23rd day of March, 1979.

J. M. PRICE,
President.

G. W. FOSTER,
Shire Clerk.

LOCAL GOVERNMENT ACT, 1960-1978.

Shire of Cue.

Notice of Intention to Borrow.

Proposed Loan (No. 20) of \$12 000.

PURSUANT to section 610 of the Local Government Act, 1960-1978, the Shire of Cue hereby gives notice that it proposes to borrow money by the sale of debentures on the following terms and for the following purpose: \$12 000 for fifteen years, repayable at the office of the Council of Cue, by thirty equal half yearly instalments of principal and interest. Purpose: Power House extensions.

Plans, specifications and estimates of costs as required by section 609 of the Act are open for inspection at the office of the Council at Cue during office hours for 35 days after publication of this notice.

Dated this 23rd day of March, 1979.

J. M. PRICE,
President.

G. W. FOSTER,
Shire Clerk.

LOCAL GOVERNMENT ACT, 1960-1978.

City of Belmont.

Notice of Intention to Borrow.

Proposed Loan (No. 119) of \$335 000.

PURSUANT to section 610 of the Local Government Act, 1960-1978, the City of Belmont hereby gives notice that it proposes to borrow money, such moneys to be raised in several parts, by the sale of single debentures on the following terms and for the undermentioned purposes: \$335 000 (Three Hundred and Thirty-Five Thousand Dollars) for each part to be repayable over 15 (Fifteen) years by thirty equal half-yearly instalments of principal and interest at the office of the Council, 215 Wright Street, Cloverdale. \$200 000 (Two Hundred Thousand Dollars) of the above loan to be raised in the 1978-79 Financial Year and \$135 000 (One Hundred and Thirty-Five Thousand Dollars) in the 1979-80 Financial Year. Purpose: Lighting Netball Courts, Wilsons Park, \$15 000; Development of and Amenities for Belmont Oval, \$320 000.

\$215 000 (Two Hundred and Fifteen Thousand Dollars) of the above loan is self supporting.

The Statement required by section 609 of the Local Government Act, 1960-1978 for the above loan is open for inspection at the office of the Council during usual business hours for thirty-five days after publication of this notice.

Dated this 28th day of March, 1979.

F. W. RAE,
Mayor.
G. SWINTON BRAY,
Town Clerk.

LOCAL GOVERNMENT ACT, 1960-1978.

City of Melville.

Notice of Intention to Borrow.

Proposed Loan (No. 245) of \$100 000, and
(No. 246) of \$100 000.

PURSUANT to section 610 of the Local Government Act, 1960-1978, the City of Melville hereby gives notice of its intention to borrow money by the sale of debentures on the following terms and for the following purposes.

Loan 245 of \$100 000 (one hundred thousand dollars) for the development of Reserves.

Loan 246 of \$100 000 (one hundred thousand dollars) for Palmyra/Willagee Drainage.

Each loan is for a period of fifteen (15) years repayable at the Commercial Bank of Australia, Canning Bridge, by thirty (30) equal half-yearly repayments.

Plans, specifications and estimates of costs as required by section 609 of the Act are open for inspection at the Office of the Council, Almondbury Road, Ardross, during office hours (9.00 a.m. to 4.00 p.m.) Monday to Friday for thirty-five (35) days after publication of this notice.

Dated this 28th day of March, 1979.

J. F. HOWSON,
Mayor.
RALPH H. FARDON,
Town Clerk.

LOCAL GOVERNMENT ACT, 1960-1978.

City of Melville.

Notice of Intention to Borrow.

Proposed Loan (No. 248) of \$10 000.

PURSUANT to section 610 of the Local Government Act, 1960-1978, the City of Melville hereby gives notice of its intention to borrow money by the sale of debentures on the following terms and for the following purpose: \$10 000 (ten thousand dollars) for Clubroom Extensions at the Mt. Pleasant Bowling and Recreation Club (Inc.), for a period of 15 years, repayable at the Commercial Bank of Australia, Canning Bridge, by thirty (30) equal half-yearly repayments.

Plans, specifications and estimates of costs as required by section 609 of the Act are open for inspection at the Office of the Council, Almondbury Road, Ardross, during office hours (9.00 a.m. to 4.00 p.m.) Monday to Friday for thirty-five (35) days after the publication of this notice.

Dated this 28th day of March, 1979.

J. F. HOWSON,
Mayor.
RALPH H. FARDON,
Town Clerk.

Note: The half-yearly repayments of principal and interest are to be met by the Mount Pleasant Bowling and Recreation Club (Inc.).

LOCAL GOVERNMENT ACT, 1960-1978.

Municipal Engineers' Examination Committee.

Department of Local Government,
Perth, 21st March, 1979.

L.G. 521/61.

HIS Excellency the Governor in Executive Council, acting under the provisions of section 159 of the Local Government Act, 1960-1978, and the Local Government (Qualification of Municipal Officers) Regulations, 1961, has been pleased:—

- (a) to terminate the appointment of Cr Rodney Charles Anderson, Swan Shire Council, as a deputy member of the Municipal Engineers' Examination Committee; and
- (b) to appoint Cr David Charles Cruickshank, Nedlands City Council, to be the deputy of J. G. Scott on the Municipal Engineers' Examination Committee.

R. C. PAUST,
Secretary for Local Government.

LOCAL GOVERNMENT ACT, 1960-1978.

City of Perth.

Sale of Land.

Department of Local Government,
Perth, 21st March, 1979.

L.G. P-4-6.

IT is hereby notified for public information that His Excellency the Governor has consented under the provisions of section 266 of the Local Government Act, 1960-1978, to the sale by the Perth City Council of portion of Canning Location 2 and being Lots 38 and 39 on Diagram 27802 being the whole of the land contained in Certificate of Title Volume 1425, Folios 248 and 249, and directed that the Council may sell the land to Eveline Anderson by private treaty.

R. C. PAUST,
Secretary for Local Government.

LOCAL GOVERNMENT ACT, 1960-1978.

Town of Armadale.

Sale of Land.

Department of Local Government,
Perth, 21st March, 1979.

L.G. AK-4-6.

IT is hereby notified for public information that His Excellency the Governor has consented under the provisions of section 266 of the Local Government Act, 1960-1978, to the sale by the Armadale Town Council of portion of Canning Location 510, being Lot 18 on Plan 11540 and being the land contained in Certificate of Title Volume 1444, Folio 749, and directed that the Council may sell the land to J. N. and N. D. Hagley by private treaty.

R. C. PAUST,
Secretary for Local Government.

LOCAL GOVERNMENT ACT, 1960-1978.

Town of Narrogin.

Sale of Land.

Department of Local Government,
Perth, 21st March, 1979.

L.G. NG-4-6B.

IT is hereby notified for public information that His Excellency the Governor has consented under the provisions of section 266 of the Local Government Act, 1960-1978, to the sale by the Narrogin Town Council of part of Narrogin Town Lot 10 and being portion of the land contained in Certificate of Title Volume 1281, Folio 677, and directed that the Council may sell the land to Messrs. P. A. Pagoda and Associates by private treaty.

R. C. PAUST,
Secretary for Local Government.

LOCAL GOVERNMENT ACT, 1960-1978.

Shire of Boulder.

Sale of Land.

Department of Local Government,
Perth, 21st March, 1979.

L.G. BD-4-6.

IT is hereby notified for public information that His Excellency the Governor has consented under the provisions of section 266 of the Local Government Act, 1960-1978, to the sale by the Boulder Shire Council of Boulder Lot 3076 being the land contained in Certificate of Title Volume 1472, Folio 118, and directed that the Council may sell the land to G. and A. Whalley by private treaty.

R. C. PAUST,
Secretary for Local Government.

LOCAL GOVERNMENT ACT, 1960-1978.

Shire of Mandurah.

Lease of Land.

Department of Local Government,
Perth, 21st March, 1979.

L.G. MH-4-4A.

IT is hereby notified for public information that His Excellency the Governor has directed under the provisions of section 267(3) of the Local Government Act, 1960-1978, that the Mandurah Shire Council may lease Reserve 28164 to the Mandurah Football and Sportsman Club (Inc.) for a period of 21 years without calling public tender.

R. C. PAUST,
Secretary for Local Government.

LOCAL GOVERNMENT ACT, 1960-1978.

Shire of Goomalling.

Sale of Land.

Department of Local Government,
Perth, 21st March, 1979.

L.G. GO-4-6A.

IT is hereby notified for public information that His Excellency the Governor has consented under the provisions of section 266 of the Local Government Act, 1960-1978, to the sale by the Goomalling Shire Council of Lot 165 being the land contained in Certificate of Title Volume 1467, Folio 635, by public tender.

R. C. PAUST,
Secretary for Local Government.

LOCAL GOVERNMENT ACT, 1960-1978.

Shire of Wanneroo.

Lease of Land.

Department of Local Government,
Perth, 21st March, 1979.

L.G. WN-4-4B.

IT is hereby notified for public information that His Excellency the Governor has directed under the provisions of section 267(3) of the Local Government Act, 1960-1978, that the Wanneroo Shire Council may lease Swan Locations 8027 and 9471 contained in Reserve 834 to the Scout Association of Australia (Inc.) Western Australia Branch, for a period of twenty-one years without calling public tender.

R. C. PAUST,
Secretary for Local Government.

LOCAL GOVERNMENT ACT, 1960-1978.

Town of Albany.

Lease of Land.

Department of Local Government,
Perth, 21st March, 1979.

L.G. A-4-4.

IT is hereby notified for public information that His Excellency the Governor has approved under the provisions of section 267 of the Local Government Act, 1960-1978, of the lease of the Albany Town Council of portion of lot 4 Sanford and North Roads, Albany, being portion of the land contained in Certificate of Title Volume 1163, Folio 724, to the Girls Guides Association of Western Australia Inc. until 1st January, 1986, and direct that the Council may so let the land without calling public tender.

R. C. PAUST,
Secretary for Local Government.

LOCAL GOVERNMENT ACT, 1960-1978,

Shire of Nungarin.

Rating Exemption.

Department of Local Government,
Perth, 21st March, 1979.

L.G. 51-79.

IT is hereby notified for public information that His Excellency the Governor acting pursuant to subsection (10) of section 532 of the Local Government Act, 1960-1978, has declared exempt from Municipal Rates the land described as being Nungarin Town Lots Part 148, 149 and 150.

R. C. PAUST,
Secretary for Local Government.

LOCAL GOVERNMENT ACT, 1960-1978.

Shire of Bayswater.

Lease of Land.

Department of Local Government,
Perth, 21st March, 1979.

L.G. BW-4-4A.

IT is hereby notified for public information that His Excellency the Governor has approved under the provisions of section 267 of the Local Government Act, 1960-1978, of the lease by the Bayswater Shire Council of all that piece of land being portion of Swan Location 1299 and being Lot 100 the subject of Diagram 31541 and being the whole of the land in Certificate of Title Volume 1300, Folio 200, to the Education Department for a period of five years and direct that the Council may so let the land without calling public tender.

R. C. PAUST,
Secretary for Local Government.

LOCAL GOVERNMENT ACT, 1960-1978,

City of Perth.

Easement.

Department of Local Government,
Perth, 21st March, 1979.

L.G. P-4-6B.

IT is hereby notified for public information that His Excellency the Governor has consented under the provisions of section 266 of the Local Government Act, 1960-1978, to the granting by the Perth City Council to the Metropolitan Water Supply Sewerage and Drainage Board of an easement over portion of Perthshire Location 1 and being Lot 53 on Plan 10804 being the whole of the land contained in Certificate of Title Volume 1389, Folio 133.

R. C. PAUST,
Secretary for Local Government.

LOCAL GOVERNMENT ACT, 1960-1978,
Shire of Mandurah.
Transfer of Land.
Department of Local Government,
Perth, 21st March, 1979.

L.G. MH-4-6E.

IT is hereby notified for public information that His Excellency the Governor has consented under the provisions of section 266 of the Local Government Act, 1960-1978, to the transfer by the Mandurah Shire Council of portion of Cockburn Sound Location 16 and being portion of Lot 105 on Diagram 18925 being the land contained in Certificate of Title Volume 1212, Folio 524, and directed that the Council may transfer the land to the Crown by private treaty.

R. C. PAUST,
Secretary for Local Government.

LOCAL GOVERNMENT ACT, 1960-1978.
Shire of Manjimup.
Loan.
Department of Local Government,
Perth, 21st March, 1979.

L.G. MJ-3-8A.

IT is hereby notified for public information that His Excellency the Governor has approved of the purchase and re-erection of Clubrooms on Reserve 32462 for the Walpole Country Club Inc. being declared a work and undertaking for which money may be borrowed under the provisions of Part XXVI of the Local Government Act, 1960-1978, by the Manjimup Shire Council.

R. C. PAUST,
Secretary for Local Government.

LOCAL GOVERNMENT ACT, 1960-1978,
City of South Perth.
Loan.
Department of Local Government,
Perth, 21st March, 1979.

L.G. SP-3-8A.

IT is hereby notified for public information that His Excellency the Governor has approved of the contribution towards the cost of a kindergarten and Child Health Clinic at the new Lady Gowrie Centre, Karawara, being declared a work and undertaking for which money may be borrowed under the provisions of Part XXVI of the Local Government Act, 1960-1978, by the South Perth City Council.

R. C. PAUST,
Secretary for Local Government.

LOCAL GOVERNMENT ACT, 1960-1978.
Shire of Harvey.
Loan.
Department of Local Government,
Perth, 21st March, 1979.

L.G. H-3-8B.

IT is hereby notified for public information that His Excellency the Governor has approved the construction of amenities and facilities at the new Harvey Trotting Complex for the Harvey Trotting Club Inc. being declared a work and undertaking for which money may be borrowed under the provisions of Part XXVI of the Local Government Act, 1960-1978, by the Harvey Shire Council.

R. C. PAUST,
Secretary for Local Government.

LOCAL GOVERNMENT ACT, 1960-1978,
City of Melville.
Loan.
Department of Local Government,
Perth, 21st March, 1979.

L.G. ME-3-8D.

IT is hereby notified for public information that His Excellency the Governor has approved of the provision of lighting of two hardcourts on Lots 886, 887 and 888, Melville Reserve, for the Melville/Palmyra Tennis Club (Inc.) being declared a work and undertaking for which money may be borrowed under the provisions of Part XXVI of the Local Government Act, 1960-1978, by the Melville City Council.

R. C. PAUST,
Secretary for Local Government.

LOCAL GOVERNMENT ACT, 1960-1978.
Shire of Tammin.
Loan.
Department of Local Government,
Perth, 21st March, 1979.

L.G. TN-3-8A.

IT is hereby notified for public information that His Excellency the Governor has approved of the construction of a residence on Lot 19 of portion of TAA Lot 70 being declared a work and undertaking for which money may be borrowed under the provisions of Part XXVI of the Local Government Act, 1960-1978, by the Tammin Shire Council.

R. C. PAUST,
Secretary for Local Government.

LOCAL GOVERNMENT ACT, 1960-1978.
Town of Albany.
Loan.
Department of Local Government,
Perth, 21st March, 1979.

L.G. A-3-8B.

IT is hereby notified for public information that His Excellency the Governor has approved of building additions, repairs and renovations to the existing facilities on portion of Lot 4 Sanford Road, Albany, for the Girl Guides Association of Western Australia (Inc.) being declared a work and undertaking for which money may be borrowed under the provisions of Part XXVI of the Local Government Act, 1960-1978, by the Albany Town Council.

R. C. PAUST,
Secretary for Local Government.

LOCAL GOVERNMENT ACT, 1960-1978.
Shire of Wongan-Ballidu.
Loan.
Department of Local Government,
Perth, 21st March, 1979.

L.G. WB-3-8A.

IT is hereby notified for public information that His Excellency the Governor has approved of the construction of a residence on Lot 3 of Lot 172, Quinlan Street, Wongan Hills:—

(i) being declared a work and undertaking for which money may be borrowed under the provisions of Part XXVI of the Local Government Act, 1960-1978; and

(ii) to be sold under contract of sale pursuant to section 514 of that Act by the Wongan-Ballidu Shire Council to I.A.C. & E. M. Smith.

R. C. PAUST,
Secretary for Local Government.

been elected a Member of the undermentioned Municipality to fill the vacancy shown in the particulars hereunder:—

Date of Election; Member Elected, Surname, Christian Name; Ward; Occupation; How vacancy occurred: (a) Effluxion of time, (b) resignation, (c) Death; Name of Previous Member; Remarks.

LOCAL GOVERNMENT ACT, 1960-1978.

Municipal Election.

Department of Local Government,
Perth, 27th March, 1979.

Shire of Augusta-Margaret River.

17/3/79; Earl, Neville Hector; Rapids; Stock Agent; (c); C. S. Smith; Extraordinary.

IT is hereby notified, for general information, in accordance with section 129 of the Local Government Act, 1960-1978, that the following person has

R. C. PAUST,
Secretary for Local Government.

METRIC CONVERSION ACT, 1972-1973.

(Section 6.)

NOTICE.

A-7-38.

I, MARGARET JUNE CRAIG being the Minister administering the Local Government Act, 1960-1978, in exercise of the powers conferred under section 6 of the Metric Conversion Act, 1972-1973, with the approval of the Governor, do hereby amend the By-law relating to Building Lines No. 6 made by the Council of the Municipality of the Town of Albany published in the *Government Gazette* on the 23rd day of June, 1959 and amended in the *Government Gazette* published on 16th December, 1971 and 25th January, 1972, in the manner set out in the Schedule to this Notice with effect on and from the date of this Notice being published in the *Government Gazette*.

Dated this 21st day of March, 1979.

JUNE CRAIG,
Minister for Local Government.

Schedule.

Provision Amended.	Amendment.
Clause 1: Definition "standard Truncation"	Delete "30 links", "50 links", "42.4 links", and "50 links" in lines 3, 5 and 6; substitute (respectively) "6 metres", "10 metres", "8.5 metres" and "10 metres".
Clause 3	Delete "20 feet", substitute "6 metres".
First Schedule:	
Part (1)	Delete "30 links" in line 2 and "34.6 links" in line 4 of the fourth column; substitute (respectively) "6 metres" and "7 metres".
Part (2)	Delete "50 links", "75 links", and "9.09 links" and "16.67 links" in lines 1 and 2, of the second, third and fourth columns; substitute (respectively) "10 metres", "15 metres", "2 metres" and "3.5 metres".
Part (4)	Delete "80 links", "100 links", "10 links", "10 links" in lines 1 and 2, of the second, third and fourth columns; substitute (respectively) "16 metres", "20 metres", "2 metres" and "2 metres".
Part (5)	Delete "80 links", "100 links" "20 links" in lines 1, 2 and 3, of the second, third and fourth columns; substitute (respectively) "16 metres", "20 metres" and "4 metres".
Part (6)	Delete "50 links", "100 links", "25 links", "25 links" in lines 1, 2 and 3 of the second, third and fourth columns; substitute (respectively) "10 metres", "20 metres", "5 metres" and "5 metres".
Part (7)	Delete "100 links", "100 links", "450 links", "450 links", "50 links", "50 links" in lines 1, 2, 3, 4, 6, 9, of the second, third and fourth columns; substitute (respectively) "20 metres", "20 metres", "90.5 metres", "90.5 metres", "10 metres", "10 metres".
Part (8)	Delete "100 links", "100 links", "450 links", "450 links", "50 links" in lines 1, 2, 3, 4, 6, of the second, third and fourth columns; substitute (respectively) "20 metres", "20 metres", "90.5 metres", "90.5 metres", "10 metres".

- Part (9) Pt Albany Town Lot 350—Delete “22.3 links”, “19.6 links”, in lines 3 and 5, of the fourth column; substitute (respectively) “4.5 metres”, “4 metres”.
- Pt Albany Town Lot 351—Delete “19.6 links”, “75.3 links”, “25.7 links” in lines 3, 5, 7, of the fourth column; substitute (respectively) “4 metres”, “15 metres”, “5 metres”.
- Pt Albany Town Lot 352—Delete “25.7 links”, “75.1 links”, “16.9 links” in lines 3, 5, 7, of the fourth column; substitute (respectively) “5 metres”, “15 metres”, “3.5 metres”.
- Lot 3 of Pt Albany Town Lot 353—Delete “16.9 links”, “17.3 links”, in lines 3, 5, and 6, of the fourth column; substitute (respectively) “3.5 metres”, “3.5 metres”.

Approved by His Excellency the Governor in Executive Council this 21st day of March, 1979.

J. E. A. PRITCHARD,
Acting Clerk of the Council.

LOCAL GOVERNMENT ACT, 1960-1978.

The Municipality of the City of Stirling.

By-laws relating to Privately Owned Land and Buildings—Fences.

IN pursuance of the powers conferred upon it the Council of the abovementioned Municipality hereby records having resolved on the 4th day of July, 1978, to make and submit for confirmation by the Governor the following By-law:—

The By-laws of the City of Stirling published in the *Government Gazette* of the 12th May, 1971, are hereby amended in the following manner:—

“By-law 508 is revoked and the following new by-law inserted in lieu thereof—

‘508. No person shall erect a dangerous fence

508A. No person shall erect a fence wholly or in part of barbed wire,

(a) except in an area zoned Rural, or

(b) below a level of 1 800 m from the ground immediately below the fence in an area zoned Industrial.’

Dated the 12th day of January, 1979.

The Common Seal of City of Stirling was hereunto affixed by authority of a resolution of the Council in the presence of:—

A. S. LUKETINA,
Mayor.

M. G. SARGANT,
Acting Town Clerk.

[L.S.]

Recommended:—

JUNE CRAIG,
Minister for Local Government.

Approved by His Excellency the Governor in Executive Council the 21st day of March, 1979.

J. E. A. PRITCHARD,
Acting Clerk of the Council.

LOCAL GOVERNMENT ACT, 1960-1978.

Municipality of the Shire of Bridgetown-Greenbushes.

By-laws for the Management and Use of the Bridgetown Town Hall.

IN pursuance of the powers conferred upon it by the abovementioned Act and of all other powers enabling it, the Council of the Shire of Bridgetown-Greenbushes hereby records having resolved on the 21st day of July, 1978, to make and submit for confirmation by the Governor the following by-laws:—

The by-laws published in the *Government Gazette* of the 9th July, 1976 are amended by:—

1. Revoking by-law 10.
2. Deleting the phrase “\$5.” in line four of by-law 11 and inserting in lieu thereof the phrase “\$7.”.

3. Deleting the phrase "Lesser Hall." in line three of by-law 12 and inserting in lieu thereof the phrase "Lesser Hall, but a charge of \$10 will be made for the kitchen."
4. Deleting from line two of by-law 16 the phrase "(with the exception of the cleaning deposit)".
5. Deleting from lines two, three and four of by-law 27 the words and figures "and at the time of hiring shall pay a deposit of \$5, such deposit to be forfeited if such tables and trestles are damaged during the term of such hiring" and inserting in lieu thereof the words "and shall be responsible for any loss of or damage to such tables and trestles occurring during the term of hiring".
6. Deleting the whole of by-law 29 and inserting in its place a new by-law 29 to read—"No person shall move the piano from the stage to the floor of the Main Hall or from the Lesser Hall to the Main Hall, or vice versa, without the permission of the Council, and when such permission is granted a charge of \$5 shall be payable. On any occasion when the piano is so removed the hirer shall be responsible for its replacement in its original position."
7. Deleting the whole of by-law 31 and inserting in its place a new by-law 31 to read:—

"The hirer of any hall or room shall maintain and keep good order and decent behaviour in such hall or room and shall be solely and entirely responsible for the carrying out of these by-laws, for the cleanliness of the buildings and surroundings and for any damage done to the buildings, fixtures, fittings, furniture or crockeryware and shall pay for any additional cleaning required and for such damage as shall be assessed by the Council. Any article of equipment not accounted for or in broken or damaged condition shall be paid for by the hirer at current rates or prices."
8. Deleting the Second Schedule to the by-laws and inserting in its place a new Second Schedule as follows:—

Second Schedule.

	Main Hall	Lesser Hall	Main and Lesser Halls
	\$	\$	\$
Travelling shows—school matinees	15	7	22
Travelling companies—up to midnight	25	13	38
Local Entertainments—up to midnight	18	9	27
Dances, without alcohol—up to midnight	25	18	43
Cabarets or dances with alcohol—up to midnight	38	25	63
Bazaars, fetes, afternoon teas	18	8	26
Political meetings	13	9	22
Meetings or lectures without charge	9	6	15
Meetings or lectures with charge	18	8	26
Religious services—day	9	6	15
Religious services—night	14	9	23
Private entertainments	20	15	35
Weddings	37	25	62
Weddings including decorating all of previous day	47	33	80
Rest Room	3	—	—
Trade demonstrations, Art shows	9	6	15
Professional practices	—	6	—
Heaters	—	4	—
Rehearsals, decorating—day	5	3	8
Rehearsals, decorating—night	8	6	14
Dinners	37	25	62
Elections—Govt.—day and night	10	7	17
Badminton—day	4	—	—
—night	6	—	—

Except in the case of private entertainments and weddings, where the building is used after midnight the following additional charges shall be payable per hour or part thereof:—

Main Hall—\$6.

Lesser Hall—\$4.

Main and Lesser Halls—\$10.

Dated this 3rd day of August, 1978.

The Common Seal of the Shire of
Bridgetown-Greenbushes was hereunto
affixed in the presence of:—

W. L. H. DOUST,
President.

ERIC MOLYNEUX,
Shire Clerk.

[L.S.]

Recommended:—

JUNE CRAIG,
Minister for Local Government.

Approved by His Excellency the Governor in Executive Council this 21st
day of March, 1979.

J. E. A. PRITCHARD,
Acting Clerk of the Council.

LOCAL GOVERNMENT ACT, 1960-1978.

The Municipality of the Shire of Kalamunda.

By-Laws Relating to Parking Facilities.

IN pursuance of the powers conferred upon it by the abovementioned Act, and of all other powers enabling it, the Council of the abovementioned Municipality hereby records having resolved on the 11th October, 1978, to amend its By-Laws Relating to Parking Facilities and published in the *Government Gazette* of the 10th day of December, 1976, by adopting the amendment to the Local Government Model By-Laws (Parking Facilities) No. 19, published in the *Government Gazette* of the 25th day of March, 1977, with such alterations as are here set out.

Local Government Model By-laws—(Parking Facilities) No. 19 Include in the Third Schedule the following:—

The modified penalty for any offence under the By-Laws shall be \$10.

Dated the 13th day of November, 1978.

The Common seal of the Shire of Kalamunda
was hereunto affixed in the presence of:—

S. P. WILLMOTT,
President.

L. F. O'MEARA,
Shire Clerk.

Recommended:—

JUNE CRAIG,
Minister for Local Government.

Approved by His Excellency the Governor in Executive Council this 21st
day of March, 1979.

J. E. A. PRITCHARD,
Acting Clerk of the Council.

LOCAL GOVERNMENT ACT, 1960-1978.

The Municipality of the Shire of Moora.

By-laws for the Control and Management of the Town Hall, Moora; Amenities Hall, Moora; Recreation Ground Hall, Moora; Miling Hall, Miling; Watheroo Hall, Watheroo; Bindi Bindi Hall, Bindi Bindi; Coomberdale Hall, Coomberdale; and Round Hill Hall, Round Hill.

IN pursuance of the powers conferred upon it by the abovementioned Act and of all other powers enabling it, the Council of the abovementioned Municipality hereby records having resolved on the 9th day of August 1978 to make and submit for confirmation by the Governor the following By-Law:—

The By-Laws of the Shire of Moora published in the *Government Gazette* (No. 63) on 17th August 1973 are hereby amended in the following manner:—

Schedule of charges attached to the By-Laws:—

Delete the Schedule of charges and substitute the following schedule:—

SCHEDULE OF CHARGES

All Basic Charges to 12 Midnight Except in the Case of Cabarets and Balls

Function	Moora			Watheroo and Miling		Bindi Bindi and Coomberdale Hall
	Town	Amenities	Recreation Ground Hall	Hall	Old Hall or Supper Room	
Cabarets, Parties etc.—	\$	\$	\$	\$	\$	\$
Cabarets and Balls (to 2.00 a.m.)	37.50	30.00	24.00	31.50	30.00
Weddings, Private Parties and Dinners	19.00	12.50	11.00	16.00	10.00	12.50
Supper Only	6.50	2.50	6.00	2.50	6.00
Dances (No Alcohol)	16.00	10.00	9.00	12.50	6.00	10.00
Dancing Lessons	4.00	2.50	1.00	2.50	1.00	2.50
Decorating	1.00	1.00	1.00	1.00	1.00	1.00
Meetings, Bazaars etc.—						
Meeting, Flower Show, Displays, Films, Afternoon Tea, Bazaars	Day 9.50 Night 12.50	Day 6.50 Night 9.00	Day 5.00 Night 6.50	Day 9.00 Night 9.50	Day 5.00 Night 6.50	Day 6.50 Night 9.50
Entertainment:—						
Ballets, State Shows and Concerts:—						
Local	16.00	10.00	9.00	12.50	6.50	10.00
Travelling	19.00	12.50	11.00	16.00	9.50	12.50
Rehearsals	1.00	1.00	1.00	1.00	1.00	1.00
Club Activities:—						
Boy Scouts, Junior Farmers, Band Practice, Youth Clubs, Gym, Weight Watchers, etc.	4.00	2.50	1.00	2.50	1.00	1.00
Badminton	4.00	2.50	2.50	1.00
Religious and Remembrance Services	No Charge	No Charge	No Charge	No Charge	No Charge	No Charge
Charge for each hour after 12 Midnight (except Cabarets and Balls)	1.00	1.00	1.00	1.00	1.00	1.00

Hire of Crockery and Equipment Removed from the Halls:—

Trestles with legs	50 cents per day
Steel Chairs	6 cents each per day
Plates	25 cents for 10 per day
Cups and Saucers....	25 cents for 10 per day
P.A. Systems	\$6.00 per day

Deposits: Deposit to be paid into Council or Hall Committee prior to—

Conducting any Function where alcohol and food is served	\$50.00
Hire of P.A. System	\$5.00

Dated this 25th day of August, 1978.

The Common Seal of the Municipality of the Shire of Moora was affixed hereto in the presence of—

[L.S.]

R. J. SCOTT,
President.

W. O. BRYDEN,
Shire Clerk.

Recommended:—

JUNE CRAIG,
Minister for Local Government.

Approved by His Excellency the Governor in Executive Council the 21st day of March 1979.

J. E. A. PRITCHARD,
Acting Clerk of the Council.

LOCAL GOVERNMENT ACT, 1960-1978.

The Municipality of the Shire of Moora.

By-laws Relating to Moora and District War Memorial Swimming Pool.

IN pursuance of the powers conferred upon it by the abovementioned Act and of all other powers enabling it, the Council of the abovementioned Municipality hereby records having resolved on the 9th day of August, 1978 to make and submit for confirmation by the Governor the following By-Law:—

The By-laws of the Shire of Moora published in the *Government Gazette* on 19th December, 1962 and as amended on 4th August, 1965, 28th December, 1967, 13th January 1971, 9th November 1971, 14th November 1975 and 28th October 1977 are hereby amended in the following manner:—

By-law No. 6—Delete all of that portion of By-law 6 referring to the charges under the headings "Each Session" and "Season Tickets" and substitute therefore the following passage:—

Each Session:—

All patrons will be admitted through a coin operated gate at 20 cents per person (adult or child)

Dated this 25th day of August, 1978.

The Common Seal of the Municipality of the Shire of Moora was affixed hereto in the presence of:—

R. J. SCOTT,
President.

W. O. BRYDEN,
Shire Clerk.

[L.S.]

Recommended:—

JUNE CRAIG,
Minister for Local Government.

Approved by His Excellency the Governor in Executive Council the 21st day of March, 1979.

J. E. A. PRITCHARD,
Acting Clerk of the Council.

CEMETERIES ACT, 1897-1978.

Local Government Department,
Perth, 21st March, 1979.

HIS Excellency the Governor in Executive Council acting pursuant to the provisions of the Cemeteries Act, 1897-1978, has been pleased to make regulations set forth in the Schedule below.

R. C. PAUST,
Secretary for Local Government.

Schedule.

REGULATIONS.

Principal regulations. 1. In these regulations the regulations made under the Cemeteries Act, 1897, published in the *Government Gazette* on the 20th November, 1914 and reprinted as amended pursuant to the Reprinting of Regulations Act, 1954, in the *Government Gazette* published on the 7th December, 1964 and amended by notices so published on the 25th January, 1974 and the 20th February, 1976 are referred to as the principal regulations.

Reg. 5 amended.

2. Regulation 5 of the principal regulations is amended—
- (a) by substituting for the figures "60", in sub-paragraph (i) of paragraph (a), the figures "80";
 - (b) by substituting for the figures "45", in sub-paragraph (ii) of paragraph (a), the figures "54";
 - (c) by substituting for the figures "40", in sub-paragraph (i) of paragraph (b), the figures "60"; and
 - (d) by substituting for the figures "30", in sub-paragraph (ii) of paragraph (b), the figures "40".

FACTORIES AND SHOPS ACT, 1963-1978.

Order.

I, RAYMOND JAMES O'CONNOR, the Minister for the time being charged with the administration of the Factories and Shops Act, 1963-1978, acting pursuant to the provisions of section 7 of that Act do hereby—

- (a) declare that the provisions of the Factories and Shops Act, 1963-1978, except the provisions thereof relating to Industrial Awards and Agreements, do not apply between the hours of 10.00 a.m. and 6.00 p.m. from the 16th to the 18th March, 1979, inclusive to that part of the Belmont Race Course, Goodwood Parade, Rivervale, upon which the 1979 Perth Truck Show will be held;
- (b) subject to the exemption granted by paragraph (a) of this Order to the condition that goods that are on stalls or that are exhibits forming part of that exhibition and are not goods prescribed to be exempted goods under the Shops (Exempted Goods) Regulations 1974, shall not be sold after 1.00 p.m. on Saturday, 17th March, 1979, at that place.

R. J. O'CONNOR,
Minister for Labour and Industry.

Approved by His Excellency the Governor in Executive Council this 21st day of March, 1979.

J. E. A. PRITCHARD,
Acting Clerk of the Council.

FACTORIES AND SHOPS ACT, 1963-1978.

Order.

I, RAYMOND JAMES O'CONNOR, the Minister for the time being charged with the administration of the Factories and Shops Act, 1963-1978, acting pursuant to the provisions of section 7 of that Act do hereby declare that the provisions of the Factories and Shops Act, 1963-1978, except the provisions thereof relating to Industrial Awards and Agreements, do not apply—

- (a) between the hours of 2.00 p.m. and 10.00 p.m. from 15th March to 17th March, 1979, to that part of the premises of Filmer Bros., Daping Street, Katanning on which the Rotary Trade Fair will be held;
- (b) subject to the exemption granted by paragraph (a) of this Order to the condition that goods that are on stalls or that are exhibits forming part of that exhibition and are not goods prescribed to be exempted goods under the Shops (Exempted Goods) Regulations, 1974 shall not be sold after 1.00 p.m. on Saturday, 17th March, 1979.

R. J. O'CONNOR,
Minister for Labour and Industry.

Approved by His Excellency the Governor in Executive Council this 21st day of March, 1979.

J. E. A. PRITCHARD,
Acting Clerk of the Council.

VETERINARY SURGEONS ACT, 1960.

Department of Agriculture,
South Perth, 21st March, 1979.

Agric. 392/66.

HIS Excellency the Governor in Executive Council has been pleased to:—

- (1) appoint Michael Peter Bond as a member of the Veterinary Surgeons Board for a term of office expiring on December 31, 1979, pursuant to sections 5 (1) (c) and 5 (3) of the Veterinary Surgeons Act, 1960; and

- (2) appoint A. F. Smits as the deputy of Michael Peter Bond pursuant to section 6 of the Veterinary Surgeons Act, 1960.

E. N. FITZPATRICK,
Director of Agriculture.

PLANT DISEASES ACT, 1914-1978.

Department of Agriculture,
South Perth, 21st March, 1979.

Agric. 1147/77.

HIS Excellency the Governor in Executive Council has been pleased to:—

- (1) appoint Robert John Law as an inspector pursuant to section 7 (1) of the Plant Diseases Act, 1914-1978; and
- (2) cancel the appointment of Allison Curnow as an inspector under the Plant Diseases Act, 1914-1978.

E. N. FITZPATRICK,
Director of Agriculture.

BANANA INDUSTRY COMPENSATION TRUST FUND ACT, 1961-1975.

Department of Agriculture,
South Perth, 21st March, 1979.

Agric. 766/67.

HIS Excellency the Governor in Executive Council has been pleased to approve pursuant to section 11 (1) of the Banana Industry Compensation Trust Fund Act, 1961-1975, the appointment of Mr. Malcolm Edward Bond as deputy to Mr. P. J. Farrell who is a member of the Banana Industry Compensation Committee for the period ending April 12, 1980.

E. N. FITZPATRICK,
Director of Agriculture.

PLANT DISEASES ACT, 1914-1978.

Department of Agriculture,
South Perth, 14th March, 1979.

Agric. 972/78.

I, THE UNDERSIGNED MINISTER FOR AGRICULTURE, being the Minister charged with the Administration of the Plant Diseases Act, 1914-1978, acting in the exercise of power in this behalf conferred on me by section 12C (1) (a) (ii) under the Plant Diseases Act, do hereby notify the termination of the following Compulsory Fruit Fly Baiting Schemes:—

Dundas district.
Merredin district.
South Suburban district.
Northam district.

R. C. OLD,
Minister for Agriculture.

CORRIGENDUM.

AGRICULTURE AND RELATED RESOURCES PROTECTION ACT, 1976-1978.

Declaration of Plants and Animals.

THE Notice published on page 806 of the *Government Gazette* of 23rd March, 1979, should be amended by deleting lines 11 and 12 in the Schedule thereto, and substituting in their place:—

119 degrees 32 minutes, 330.02 metres; thence
119 degrees 55 minutes, 775.2 metres; thence
132

E. N. FITZPATRICK,
Chairman,
Agriculture Protection Board.

MARKETING OF EGGS ACT, 1945-1975.

Department of Agriculture,
South Perth, 21st March, 1979.

Agric. 697/77.

HIS Excellency the Governor in Executive Council has been pleased to appoint pursuant to section 7 (3) (c) of the Marketing of Eggs Act, 1945-1975,

Lindsay John Bell as an elective member of the Western Australian Egg Marketing Board for a term of office expiring on August 2, 1980, the said Lindsay John Bell being a commercial producer and having been duly elected in accordance with the said Act and Regulations thereunder, the result of which election was certified under the hand of the Returning Officer and published in the *Government Gazette* on March 16, 1979.

E. N. FITZPATRICK,
Director of Agriculture.

EDUCATION ACT, 1928-1977.

Declaration of School Boundaries Pursuant to paragraph (a) of subsection (2) of section 21.

THE Hon. Minister for Education has declared that the boundaries for the schools listed hereunder shall be as stated in this notice. Children who live within the areas and boundaries stated shall attend the schools to which such boundaries apply unless directed otherwise or unless an option is provided. Children who live outside the areas and boundaries shall not attend the schools to which such boundaries apply unless written approval for such admission is obtained from the undersigned.

D. MOSENSON,
Director-General of Education.

School Boundaries.

1. High Wycombe Primary School and Maida Vale Primary School: The boundary between these two schools is to be the alignment of the Roe Freeway.

Children living in the area to the west of the freeway alignment shall attend the High Wycombe Primary School.

Children living in the area to the east of the freeway alignment shall attend the Maida Vale Primary School.

EDUCATION DEPARTMENT OF WESTERN AUSTRALIA.

TENDERS closing at 2.30 p.m. on 20th April, 1979, are invited for the Floor, Window and General Cleaning of the following school for the remainder of the academic year 1979.

Tenders are to be addressed to "The Hon. Minister for Education" C/- Contract Clerk, Planning (Clerical) Section, Education Department, Parliament Place, West Perth, and are to be endorsed with the Tender number.

The lowest, or any, tender will not necessarily be accepted.

Contract No; Project; Closing Date; Conditions now Available at.

055; Falls Road Primary School and Pre-Primary Centre (Lesmurdie); 20/4/79; Education Department, Parliament Place, West Perth.

D. MOSENSON,
Director-General of Education.

STATE TENDER BOARD OF WESTERN AUSTRALIA.

Tenders for Government Supplies

Date of Advertising	Schedule No.	Supplies Required	Date of Closing
			1979
Mar. 16	172A/1979	Hospital Overbed Tables (Period from date of acceptance to June 30, 1979)—P.W.D.	Apr. 5
Mar. 16	173A/1979	Mild Steel Lined Pipes and Asbestos Cement (Pressure) Pipes for Jandakot Raw Water Collection Mains—M.W.B.	Apr. 5
Mar. 16	175A/1979	Light Two Birth Sleeper Caravans (10 only)—M.R.D.	Apr. 5
Mar. 16	176A/1979	Fibreglass Patrol Launches (Two 5.5 m Units with trailers; One 4.88 m/5.03 m Unit without trailer)—Harbour & Light Dept.	Apr. 5
Mar. 16	178A/1979	Bogies for 3 ft 6 in. Gauge Wagons (60 only)—Westrail	Apr. 5
Mar. 16	179A/1979	Wagon Draft Gear Packages (60 only)—Westrail	Apr. 5
Mar. 23	197A/1979	Fluorescent Light Fittings for District Court Building—P.W.D.	Apr. 5
Mar. 2	142A/1979	4 MV X-Ray Medical Linear Accelerator (1 only) or Colbalt-60 Tele-Therapy Unit and Treatment Couch (1 only)—Sir Charles Gairdner Hospital	Apr. 12
Mar. 16	180A/1979	Pandrol Sleeper Plates (52 000 or alternatively 116 000 for 127 mm rail base)—Westrail	Apr. 12
Mar. 16	181A/1979	Car & Wagon Wheels (240 only) and Axles (120 only)—Westrail	Apr. 12
Mar. 23	183A/1979	Copper Tubes (Approx. 88 000 Metres) Period October 1, 1979 to September 30, 1980—M.W.B.	Apr. 12
Mar. 23	184A/1979	Water Meters (20 mm) (Approx. 15 000) July 1979 to June 1980—M.W.B.	Apr. 12
Mar. 23	185A/1979	Water Meters (25 mm to 50 mm) (Approx. 350)—M.W.B.	Apr. 12
Mar. 23	187A/1979	Light Refrigerator Caravans (6 only)—M.R.D.	Apr. 12
Mar. 23	188A/1979	LP Gas Powered 2 000 kg Forklift Truck (1 only)—M.R.D.	Apr. 12
Mar. 23	189A/1979	Low Loader Prime Mover (1 only)—M.R.D.	Apr. 12
Mar. 23	194A/1979	"Police Special" Solo Motorcycles, 750-850 cc. four-stroke, air cooled (14 only)—R.T.A.	Apr. 12
Mar. 23	195A/1979	Trail Solo Motorcycles, 350-450 cc. four-stroke, air cooled (13 only)—R.T.A.	Apr. 12
Mar. 23	196A/1979	Waterproof Clothing and Boots (Long Coats, Suits, Sou'Westers and Knee Boots) (1 Year Period)—Various Departments	Apr. 12
Mar. 23	199A/1979	Dental Supplies (1 Year Period)—Dental Health Services	Apr. 12
Mar. 23	201A/1979	Arc Welding Electrodes in 5 kg Packets (1 Year Period)—Westrail	Apr. 12
Mar. 30	204A/1979	Steel Pipes (400 mm to 1 400 mm)—M.W.B.	Apr. 12
Mar. 30	215A/1979	Retroreflective Guide Sign Panels (421.0 m ²) (133 only)—M.R.D.	Apr. 12
Mar. 30	205A/1979	Supply and Installation of 10 Tonne Electric Bridge Crane at Shenton Park—M.W.B. (1 only)	Apr. 26
Mar. 30	206A/1979	Low Volatile Ester (4 000 Litres Only)—Agric. Protection Board	Apr. 26
Mar. 30	211A/1979	Car and Wagon Tyres (500 only) and Wagon Wheels (1 000 only)—Westrail	Apr. 26
Mar. 30	212A/1979	Lubricating Crankcase Oil for GM and Alco Type Locomotives (1, 2 or 3 year period)—Westrail	Apr. 26
Mar. 30	216A/1979	Cast Iron Sluice Valves (100 mm to 300 mm) (Approx. 3 200)—M.W.B.	Apr. 26
		<i>Service Required</i>	
Mar. 23	203A/1979	Removal of Bodies to Morgues in Southwest Country Areas (Period Ending January 31, 1980)—Crown Law Department	Apr. 12
Mar. 30	214A/1979	Maintenance to Medical Gas Equipment at various Hospitals (2 year period)—Medical Dept. and Mental Health Services	Apr. 26

STATE TENDER BOARD OF WESTERN AUSTRALIA—continued
For Sale by Tender

Date of Advertising	Schedule No.	For Sale	Date of Closing
1979			1979
Mar. 16	154A/1979	Chamberlain MK II Tractor (MRD 428) at Kununurra	Apr. 5
Mar. 16	156A/1979	Ropa Office Caravans (2 only); Ropa Shower Caravan (1 only); Ropa Kitchen Caravan (1 only); and Boltons Office Caravan (1 only) at Kununurra—M.R.D.	Apr. 5
Mar. 16	160A/1979	Approx. 10 tonnes of Scrap Metal at Dwellingup—Forests Department	Apr. 5
Mar. 16	161A/1979	Towmotor MK II Forklift (UQG 958) and (UQG 916) at Wyndham—P.W.D.	Apr. 5
Mar. 16	163A/1979	Suzuki TS 100 Motorbike (UQ 116) at Kununurra	Apr. 5
Mar. 16	169A/1979	Scrap Steel (Approx. 240 tonnes) July 1, 1979 to June 30, 1980 at Welshpool and Shenton Park—M.W.B.	Apr. 5
Mar. 23	190A/1979	"Ropa" Two Berth and Kitchen Caravan (UQT 377) at East Perth	Apr. 5
Mar. 23	191A/1979	Perkins A4212 Front End Loader (UQJ 215) at East Perth	Apr. 5
Mar. 23	192A/1979	Kelvinator 10 cu. ft. Freezer Unit with Eutectic Tanks at East Perth	Apr. 5
Mar. 23	198A/1979	Calcomp 763 Drum Plotter and Magnetic Tape Controller at Nedlands—Lands and Surveys	Apr. 5
Mar. 23	200A/1079	Various Vehicles: Utilities (2 only): Panel Vans (4 only): and Four Wheel Drive Van (1 only) at Shenton Park	Apr. 5
Mar. 23	202A/1979	Scrap Metal (Copper, Solid Brass, Brass Filings and Brass Meter Faces and Gears) at Welshpool	Apr. 5
Mar. 16	162A/1979	Holden HJ Station Sedan (XQC 678) at Bunbury	Apr. 12
Mar. 16	164A/1979	1975 Holden HJ Panel Van (UQS 575) at Derby	Apr. 12
Mar. 16	165A/1979	1973 Holden HQ 1 Tonne Ute (UQO 092) at Carnarvon	Apr. 12
Mar. 16	166A/1979	1973 International D1210 30 Cwt. Truck (UQO 684) (Re-Called) at Karratha	Apr. 12
Mar. 16	167A/1979	1976 Holden HJ Station Sedan (UQ X 873) at Carnarvon	Apr. 12
Mar. 16	168A/1979	1976 Falcon XC Ute (UQY 833) at Port Hedland	Apr. 12
Mar. 23	182A/1979	Toyota FJ45 4 x 4 Truck (UQO 305) at Carnarvon	Apr. 12
Mar. 23	186A/1979	Engel 12V-240V MRT 514 Car Refrigerator (PW 26) at Port Hedland	Apr. 12
Mar. 23	193A/1979	Holden HJ Station Sedan (UQZ 168) at Port Hedland	Apr. 12
Mar. 30	213A/1979	Dinghies (3·8 metres) (Two only) at Fremantle	Apr. 12
Mar. 30	207A/1979	1977 Holden Station Sedan (UQZ 305) at Port Hedland	Apr. 26
Mar. 30	208A/1979	1977 Holden 1 Ton Truck (MRD 1976) at Derby (very poor condition)	Apr. 26
Mar. 30	209A/1979	1973 Landrover Table Top Truck (UQN 449) at Exmouth	Apr. 26
Mar. 30	210A/1979	Holden HJ Sedan (UQY 943) at Bunbury	Apr. 26

Tenders addressed to the Chairman, State Tender Board, 74 Murray Street, Perth, will be received for the abovementioned schedules until 10 a.m. on the dates of closing.

Tenders must be properly endorsed on envelopes otherwise they are liable to rejection.

Tender forms and full particulars may be obtained on application at the Tender Board Office, 74 Murray Street, Perth and at points of inspection.

No Tender necessarily accepted.

B. E. CORBOY,
Chairman, Tender Board.

ACCEPTANCE OF TENDERS.

Schedule No.	Contractor	Particulars	Department Concerned	Rate
778A/78	Various	Supply—Paints for Govt. Depts. (Except Westrail) from March 15, 1979 to March 14, 1980 as specified	Various	Details on application
807A/78	Various	Supply—Stencils & Duplicating Ink as specified	Education Dept.	Details on application
808A/78	Various	Supply—Gamma Camera (1 only) as specified	Princess Margaret Hospital	Details on application
839A/78	Westbooks Pty. Ltd.	Supply—Library Books as specified	Education Dept.	For the sum of total cost plus 3%
875A/78	Various	Supply—4 W.D. Diesel Loaders as specified	M.R.D.	Details on application
890A/78	J. I. Case (Aust) Pty. Ltd.	Supply—One (1) only Tractor Mounted Combination Post Hole Borer/Erector as specified	Westrail	For the sum of \$38 455
903A/78	Various	Supply—Word Processing System and Training Machines as specified	R.T.A.	Details on application
16A/79	Beiersdorf (Aust) Ltd.	Supply—Stubby Bulb Centigrade Clinical Thermometers as specified	Various	For the sum of \$53·43 per gross
51A/79	Altona Engineering Co.	Supply—Western Australian Private Motor Vehicle Plates as specified	R.T.A.	For the sum of \$1·98 per set
99A/79	Altona Engineering Co.	Supply—One Hundred and Nine (109) only Retroreflective Guide Sign Panels	M.R.D.	For the sum of \$17 003·92

FOR SALE

70A/79	Soltoggio Bros.	Purchase and Removal—"Collins" Multi-Wheel Roller (MRD 446) at Kalgoorlie	M.R.D.	For the sum of \$38
71A/79	Soltoggio Bros.	Purchase and Removal—"Howard" Bitumen Heating Unit (MRD 449) at Albany	M.R.D.	For the sum of \$58

STATE TENDER BOARD OF WESTERN AUSTRALIA—*continued.*
ACCEPTANCE OF TENDERS—*continued*

Schedule No.	Contractor	Particulars	Department Concerned	Rate
87A/79	Cooper Plant Hire Pty. Ltd.	Purchase and Removal—Pacific 30 ton Multi-Wheel Roller (MRD 632) at Derby	M.R.D.	For the sum of \$8 000
95A/79	Blue Seas Developments	Purchase and Removal—Lincoln Welder H6 model (PW 149) at Karratha	P.W.D.	For the sum of \$370
105A/79	N. Hackett	Purchase and Removal—Verge Mower, Yeoman Tritter Model (UQT 904) at Kununurra	M.R.D.	For the sum of \$203
115A/79	L. K. Borgas	Purchase and Removal—1974 Falcon Panel Van XB model (XHS 473) at East Perth	P.W.D.	For the of sum \$752
117A/79	Westservices Pty. Ltd.	Purchase and Removal—Proline Boring Plant (MRD 457) at East Perth	M.R.D.	For the sum of \$560
118A/79	Soltoggio Bros.	Purchase and Removal—Concrete Mixer "Winget" 6 TE/175 0.17 m ³ Model (MRD 503) at East Perth	M.R.D.	For the sum of \$389
102A/79	H. Hoger	Purchase and Removal—Teletransceiver "Granger" 174-2 Model, Serial No. 3098 at East Perth	P.W.D.	For the sum of \$40
105A/79	Various	Purchase and Removal—Miscellaneous vehicles at various Metro. Locations	Various	Details on application

SERVICES REQUIRED

140A/79	E. E. Pantan	On site Construction of One (1) only Three Bedroom Residence at Wongan Hills	Agric. Dept.	For the sum of \$27 300
141A/79	E. E. Pantan & Co.	On site Construction of Three (3) only Single Mens Quarters at Wongan Hills	Agric. Dept.	For the sum of \$33 000

CANCELLATION OF CONTRACT

807A/78	Data Print	Supply—Stencils and Duplicating Ink as specified	Education Dept.
---------	------------	--	-----------------	------

GOVERNMENT PRINTING OFFICE OF W.A.
TENDERS FOR GOVERNMENT PRINTING

Tenders are invited for the supply of the undermentioned stores.

Tenders close at Wembley, at 10.00 a.m. on 9/4/79.

Tender No.	Particulars of Stores	Size
XS 5847	40 000 books of 8 kinds	210 x 148 mm
XT 3242	1 000 forms	396 x 210 mm
XT 3243	3 000 2-part continuous	11 x 22 in.
XS 5861	8 000 1-part continuous	5½ x 13 in.
XS 5862	8 000 1-part continuous	5½ x 13 in.
XS 5863	25 000 1-part continuous	8½ x 9 in.
XS 5865	200 books in duplicate	150 x 205 mm
XS 5867	600 000 (2 kinds) envelopes	Various
XT 3244	70 books of 75 in triplicate	297 x 210 mm
XT 3245	1 000 pads of 100 leaves	148 x 105 mm
XS 5868	1 000 books of 50 in quadruplicate	205 x 255 mm
XS 5869	10 500 2-part continuous	3¾ x 9 in.
XS 5870	4 000 books of 68 pages	270 x 215 mm
XS 5871	20 000 1-part continuous	11 x 15 in.
XS 5872	600 cards (2 kinds)	130 x 205 mm
XS 5873	52 000 envelopes (5 kinds)	110 x 220 mm
XS 5874	80 000 envelopes	110 x 220 mm
XS 5875	20 000 envelopes (2 kinds)	Various
XS 5876	25 000 4-colour brochures (4 kinds)	297 x 210 mm
XS 5866	20 books in duplicate	298 x 210 mm

SPECIAL NOTE—STOCK:

Tenderers are requested to specify—

1. Country of origin.
2. Brand or make of material.
3. In this contract preference may be given to W.A. or other Australian made stocks in accordance with Government Policy.

GOVERNMENT PRINTING OFFICE OF W.A.—*continued*

ACCEPTANCE OF TENDERS

Tender No.	Particulars of Stores	Successful Tenderer	Amount
			\$
XT 3220	200 books of 50 in duplicate	Swan Print	320.00
XS 5826	75 000 2-part fanapart sets	Cameo Graphics	1 371.50
XS 5825	75 000 2-part fanapart sets	J. Pilpel & Co.	1 792.50
XS 5824	20 000 1-part continuous	Moore Paragon	299.40
XS 5822	5 000 Reception Name Tags	Labelworld	194.75
XS 5821	10 000 4pp forms	Swan Print	290.00
XS 5820	The production of 1 156 pad sets in dup.	Port Printing Works	4 450.00
XS 5819	500 books of 50 in quadruplicate	Docket Book Co.	780.00

WILLIAM C. BROWN,
Government Printer.

WESTERN AUSTRALIAN GOVERNMENT RAILWAYS COMMISSION

Tenders for Supply

Date of Advertising	Contract No.	Supply Required	Date of Closing
9th March, 1979	9690	5 Diesel Railcars and 5 Trailer Cars	14th June, 1979

Tenders addressed the Comptroller of Stores, Westrail, Post Office Box 40 Midland 6056, will be received until noon on the date of closing.

Tender documents and drawings are available on written application to the Comptroller of Stores at the above postal address or may be picked up at Stores Branch, Montreal Road, Midland.

No tender necessarily accepted.

C. H. MENAGH,
Comptroller of Stores.

APPOINTMENTS.

(Under section 6 of the Registration of Births, Deaths and Marriages Act, 1961-1965.)

Registrar General's Office,
Perth, 22nd March, 1979.

THE following appointments have been approved:

R.G. No. 66/70.—Senior Constable Vernon Raymond Wallis has been appointed as Assistant District Registrar of Births and Deaths for the Wellington Registry District to maintain an office at Yarloop vice Senior Constable Allan Frederick Mouat Stewart. This appointment dates from 20th September, 1978.

R.G. No. 66/70.—Senior Constable Kevin Anthony Barron has been appointed as Assistant District Registrar of Births and Deaths for the Wellington Registry District to maintain an office at Yarloop during the absence on leave of Senior Constable V. R. Wallis. This appointment dates from 9th April, 1979.

E. C. RIEBELING,
Registrar General.

MINING ACT, 1904.

Appointments.

Department of Mines,
Perth, 21st March, 1979.

HIS Excellency the Governor in Executive Council has been pleased to make the following appointments:—

Arthur Mistilis as Acting Principal Registrar, Registration Branch, Department of Mines, Perth to date from 26th February, 1979.

Sergeant Peter Worrall Reitze as Bailiff of the Warden's Court, Kununurra, to date from 9th February, 1979.

E. J. BLAKE,
Acting Under Secretary for Mines.

State of Western Australia.

PETROLEUM ACT, 1967.

Notice of Invitation for Applications for
Exploration Permit.

I, ANDREW MENSAROS, Minister for Mines in the State of Western Australia, acting pursuant to section 30(1) of the Petroleum Act, 1967, hereby invite applications for the grant of Exploration Permits in respect of the following blocks within areas as scheduled below and shown on the plan at page 918.

Schedule.

(The references hereunder are to the names of map sheets of the 1:1 000 000 series published by the Minister for Mines and to the number of graphic sections shown thereon.)

Area No. L79-46.

Kalgoorlie Map Sheet.

Block No.	Block No.	Block No.
6729	7161	7593
6730	7162	7594
6731	7163	7595
6732	7164	7596
6733	7165	7597
6734	7166	7598
6735	7167	7599
6736	7168	7600
6737	7169	7601
6801	7233	7665
6802	7234	7666
6803	7235	7667
6804	7236	7668
6805	7237	7669
6806	7238	7670
6807	7239	7671
6808	7240	7672
6809	7241	7673
6873	7305	7737
6874	7306	7738
6875	7307	7739
6876	7308	7740
6877	7309	7741
6878	7310	7742
6879	7311	7743
6880	7312	7744
6881	7313	7745
6945	7377	7809
6946	7378	7810
6947	7379	7811
6948	7380	7812
6949	7381	7813
6950	7382	7814
6951	7383	7815
6952	7384	7816
6953	7385	7817
7017	7449	7881
7018	7450	7882
7019	7451	7883
7020	7452	7884
7021	7453	7885
7022	7454	7886
7023	7455	7887
7024	7456	7888
7025	7457	7889
7089	7521	7953
7090	7522	7954
7091	7523	7955
7092	7524	7956
7093	7525	7957
7094	7526	7958
7095	7527	7959
7096	7528	7960
7097	7529	7961

8025	8031	8100
8026	8032	8101
8027	8033	8102
8028	8097	8103
8029	8098	8104
8030	8099	8105

Assessed to contain 180 blocks.

Area No. L79-47.

Kalgoorlie Map Sheet.

Block No.	Block No.	Block No.
6738	6960	7182
6739	6961	7183
6740	6962	7184
6741	6963	7185
6742	6964	7186
6743	6965	7187
6744	6966	7242
6745	6967	7243
6746	6968	7244
6747	6969	7245
6748	6970	7246
6749	6971	7247
6750	7026	7248
6751	7027	7249
6752	7028	7250
6753	7029	7251
6754	7030	7252
6755	7031	7253
6810	7032	7254
6811	7033	7255
6812	7034	7256
6813	7035	7257
6814	7036	7258
6815	7037	7259
6816	7038	7314
6817	7039	7315
6818	7040	7316
6819	7041	7317
6820	7042	7318
6821	7043	7319
6822	7098	7320
6823	7099	7321
6824	7100	7322
6825	7101	7323
6826	7102	7324
6827	7103	7325
6882	7104	7326
6883	7105	7327
6884	7106	7328
6885	7107	7329
6886	7108	7330
6887	7109	7331
6888	7110	7386
6889	7111	7387
6890	7112	7388
6891	7113	7389
6892	7114	7390
6893	7115	7391
6894	7170	7392
6895	7171	7393
6896	7172	7394
6897	7173	7395
6898	7174	7396
6899	7175	7397
6954	7176	7398
6955	7177	7399
6956	7178	7400
6957	7179	7401
6958	7180	7402
6959	7181	7403

Assessed to contain 180 blocks.

Area No. L79-48. Kalgoorlie Map Sheet.			Area L79-49. Kalgoorlie Map Sheet.		
Block No.	Block No.	Block No.	Block No.	Block No.	Block No.
7458	7680	7902	6756	7194	7695
7459	7681	7903	6757	7195	7696
7460	7682	7904	6758	7196	7697
7461	7683	7905	6759	7260	7698
7462	7684	7906	6760	7261	7699
7463	7685	7907	6761	7262	7700
7464	7686	7962	6762	7263	7764
7465	7687	7963	6763	7264	7765
7466	7688	7964	6764	7265	7766
7467	7689	7965	6828	7266	7767
7468	7690	7966	6829	7267	7768
7469	7691	7967	6830	7268	7769
7470	7746	7968	6831	7332	7770
7471	7747	7969	6832	7333	7771
7472	7748	7970	6833	7334	7772
7473	7749	7971	6834	7335	7836
7474	7750	7972	6835	7336	7837
7475	7751	7973	6836	7337	7838
7530	7752	7974	6900	7338	7839
7531	7753	7975	6901	7339	7840
7532	7754	7976	6902	7340	7841
7533	7755	7977	6903	7404	7842
7534	7756	7978	6904	7405	7843
7535	7757	7979	6905	7406	7844
7536	7758	8034	6906	7407	7908
7537	7759	8035	6907	7408	7909
7538	7760	8036	6908	7409	7910
7539	7761	8037	6972	7410	7911
7540	7762	8038	6973	7411	7912
7541	7763	8039	6974	7412	7913
7542	7818	8040	6975	7476	7914
7543	7819	8041	6976	7477	7915
7544	7820	8042	6977	7478	7916
7545	7821	8043	6978	7479	7980
7546	7822	8044	6979	7480	7981
7547	7823	8045	6980	7481	7982
7602	7824	8046	7044	7482	7983
7603	7825	8047	7045	7483	7984
7604	7826	8048	7046	7484	7985
7605	7827	8049	7047	7548	7986
7606	7828	8050	7048	7549	7987
7607	7829	8051	7049	7550	7988
7608	7830	8106	7050	7551	8052
7609	7831	8107	7051	7552	8053
7610	7832	8108	7052	7553	8054
7611	7833	8109	7116	7554	8055
7612	7834	8110	7117	7555	8056
7613	7835	8111	7118	7556	8057
7614	7890	8112	7119	7620	8058
7615	7891	8113	7120	7621	8059
7616	7892	8114	7121	7622	8060
7617	7893	8115	7122	7623	8124
7618	7894	8116	7123	7624	8125
7619	7895	8117	7124	7625	8126
7674	7896	8118	7188	7626	8127
7675	7897	8119	7189	7627	8128
7676	7898	8120	7190	7628	8129
7677	7899	8121	7191	7692	8130
7678	7900	8122	7192	7693	8131
7679	7901	8123	7193	7694	8132

Assessed to contain 180 blocks.

Assessed to contain 180 blocks.

Area L79-50.			5730	5795	5800
			5731	5796	5801
Kalgoorlie Map Sheet.			5732	5797	5802
Block No.	Block No.	Block No.	5793	5798	5803
			5794	5799	5804
8169	8245	8321	Assessed to contain 192 blocks.		
8170	8246	8322			
8171	8247	8323			
8172	8248	8324			
8173	8249	8385			
8174	8250	8386	Area No. L79-51.		
8175	8251	8387	Kalgoorlie Map Sheet.		
8176	8252	8388	Block No.	Block No.	Block No.
8177	8313	8389	8181	8257	8333
8178	8314	8390	8182	8258	8334
8179	8315	8391	8183	8259	8335
8180	8316	8392	8184	8260	8336
8241	8317	8393	8185	8261	8397
8242	8318	8394	8186	8262	8398
8243	8319	8395	8187	8263	8399
8244	8320	8396	8188	8264	8400
Esperance Map Sheet.			8189	8325	8401
Block No.	Block No.	Block No.	8190	8326	8402
5001	5224	5507	8191	8327	8403
5002	5225	5508	8192	8328	8404
5003	5226	5509	8253	8329	8405
5004	5227	5510	8254	8330	8406
5005	5228	5511	8255	8331	8407
5006	5289	5512	8256	8332	8408
5007	5290	5513	Esperance Map Sheet.		
5008	5291	5514	Block No.	Block No.	Block No.
5009	5292	5515	5013	5229	5445
5010	5293	5516	5014	5230	5446
5011	5294	5577	5015	5231	5447
5012	5295	5578	5016	5232	5448
5073	5296	5579	5017	5233	5449
5074	5297	5580	5018	5234	5450
5075	5298	5581	5019	5235	5451
5076	5299	5582	5020	5236	5452
5077	5300	5583	5021	5237	5453
5078	5361	5584	5022	5238	5454
5079	5362	5585	5023	5239	5455
5080	5363	5586	5024	5240	5456
5081	5364	5587	5085	5301	5517
5082	5365	5588	5086	5302	5519
5083	5366	5649	5087	5303	5518
5084	5367	5650	5088	5304	5520
5145	5368	5651	5089	5305	5521
5146	5369	5652	5090	5306	5522
5147	5370	5653	5091	5307	5523
5148	5371	5654	5092	5308	5524
5149	5372	5655	5093	5309	5525
5150	5433	5656	5094	5310	5526
5151	5434	5657	5095	5311	5527
5152	5435	5658	5096	5312	5528
5153	5436	5659	5157	5373	5589
5154	5437	5660	5158	5374	5590
5155	5438	5721	5159	5375	5591
5156	5439	5722	5160	5376	5592
5217	5440	5723	5161	5377	5593
5218	5441	5724	5162	5378	5594
5219	5442	5725	5163	5379	5595
5220	5443	5726	5164	5380	5596
5221	5444	5727	5165	5381	5597
5222	5505	5728	5166	5382	5598
5223	5506	5729	5167	5383	5599
			5168	5384	5600

5661	5733	5805	5532	5611	5750
5662	5734	5806	5533	5612	5751
5663	5735	5807	5534	5673	5752
5664	5736	5808	5535	5674	5753
5665	5737	5809	5536	5675	5754
5666	5738	5810	5537	5676	5755
5667	5739	5811	5538	5677	5756
5668	5740	5812	5539	5678	5817
5669	5741	5813	5540	5679	5818
5670	5742	5814	5601	5680	5819
5671	5743	5815	5602	5681	5820
5672	5744	5816	5603	5682	5821

Assessed to contain 192 blocks.

Area No. L79-52.

Kalgoorlie Map Sheet.

Block No.	Block No.	Block No.
8193	8269	8345
8194	8270	8346
8195	8271	8347
8196	8272	8348
8197	8273	8409
8198	8274	8410
8199	8275	8411
8200	8276	8412
8201	8337	8413
8202	8338	8414
8203	8339	8415
8204	8340	8416
8265	8341	8417
8266	8342	8418
8267	8343	8419
8268	8344	8420

Esperance Map Sheet.

Block No.	Block No.	Block No.
5025	5174	5323
5026	5175	5324
5027	5176	5385
5028	5177	5386
5029	5178	5387
5030	5179	5388
5031	5180	5389
5032	5241	5390
5033	5242	5391
5034	5243	5392
5035	5244	5393
5036	5245	5394
5097	5246	5395
5098	5247	5396
5099	5248	5457
5100	5249	5458
5101	5250	5459
5102	5251	5460
5103	5252	5461
5104	5313	5462
5105	5314	5463
5106	5315	5464
5107	5316	5465
5108	5317	5466
5169	5318	5467
5170	5319	5468
5171	5320	5529
5172	5321	5530
5173	5322	5531

5604	5683	5822
5605	5684	5823
5606	5745	5824
5607	5746	5825
5608	5747	5826
5609	5748	5827
5610	5749	5828

Assessed to contain 192 blocks.

Applications are required to be made in the approved form and should be accompanied by—

(a) particulars of—

- (i) the proposals of the applicant for work and expenditure in respect of the blocks specified in the application; for each of the five years of the first term a specific operational activity and minimum expenditure commitment should be stated;
- (ii) the technical qualifications of the applicant and of his employees;
- (iii) the technical advice available to the applicant;
- (iv) the financial resources available to the applicant; substantial evidence should be submitted regarding the ability of the applicant to fund the proposed work programme.

(b) Such other information as the applicant wishes to be taken into account on consideration of his application.

(c) A fee of \$1 000.00.

It will be a condition of any permit granted that its assignment or transfer will not be approved within the initial two years of its term.

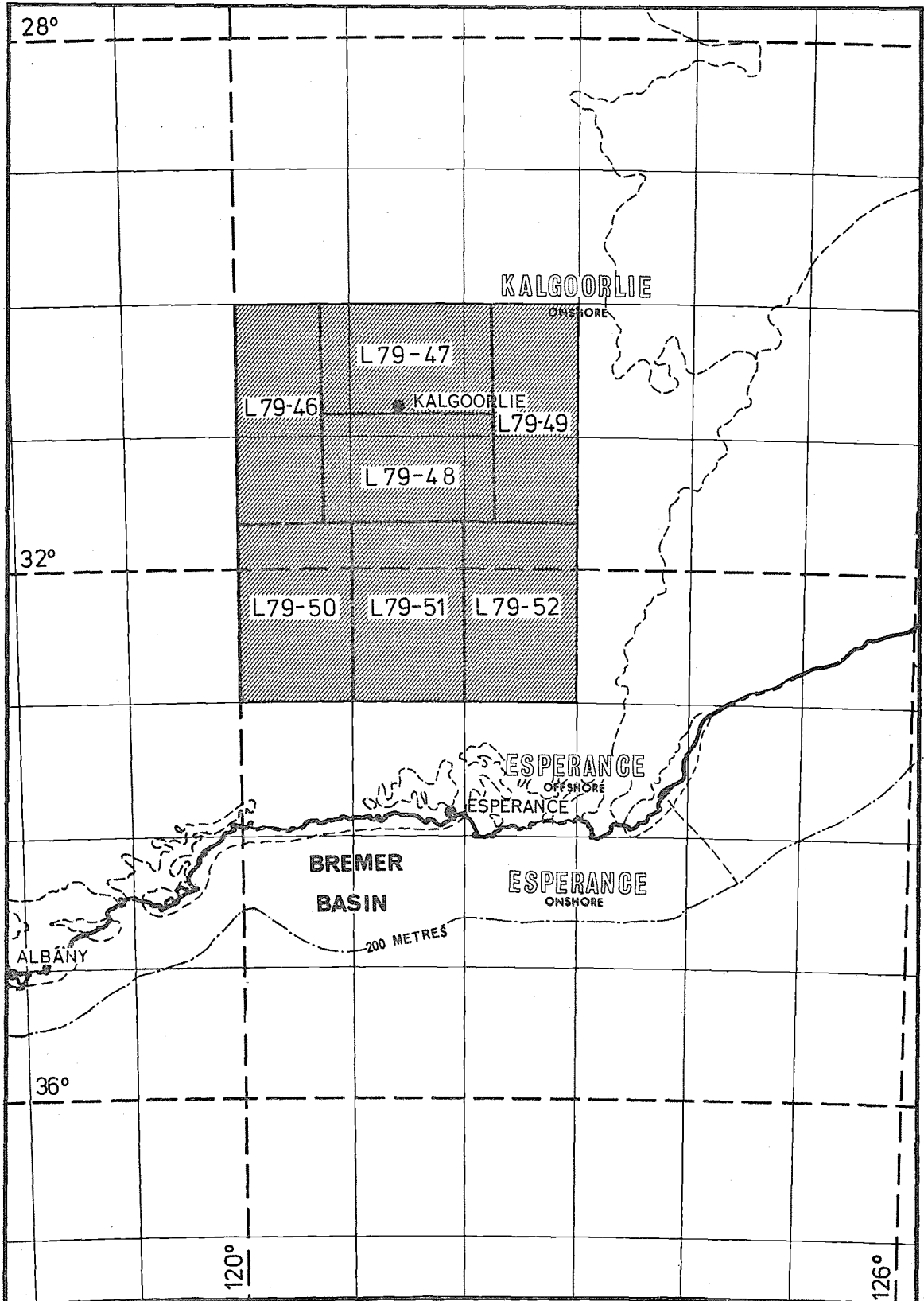
Applications together with relevant data should be submitted to the Under Secretary for Mines, Mineral House, 66 Adelaide Terrace, Perth, Western Australia, 6000, before 4.00 p.m. Friday, 27th July, 1979.

Application forms and plans are available from the Department of Mines on request.


Dated at Perth this 30th day of March, 1979.

Made under the Petroleum Act, 1967, of the State of Western Australia.

ANDREW MENSAROS,
Minister for Mines.



WESTERN AUSTRALIA
PLAN TO ACCOMPANY
NOTICE OF INVITATION FOR APPLICATIONS
FOR PETROLEUM EXPLORATION PERMITS

 APPLICATIONS INVITED SECTION 30(1) PETROLEUM ACT 1967

SCALE

0 100 200 300 400

KILOMETRES

MINING ACT, 1904

Department of Mines,
Perth, 21st March, 1979.

IN accordance with the provisions of the Mining Act, 1904, His Excellency the Governor in Executive Council has been pleased to deal with the undermentioned Leases, Authorities to Mine, Licenses to Treat Tailings Licenses to Remove and Treat Tailings, Licenses to Treat and Remove Mining Material and Temporary Reserves.

E. J. BLAKE,
Acting Under Secretary for Mines.

The undermentioned applications for Gold Mining Leases were approved conditionally:

Goldfield	District	No. of Applications
Coolgardie	Coolgardie	15/6366 and 15/6367
Broad Arrow		24/2454
East Coolgardie	Bulong	25/1409
Mount Margaret	Mount Malcolm	37/2073
Pilbara	Marble Bar	45/1544
East Murchison	Black Range	57/1278

The undermentioned Gold Mining Lease was renewed for a further term of twenty-one (21) years from 1st January, 1979.

Goldfield	District	No. of Application
Mount Margaret	Mount Margaret	2567T

The Surrenders of the undermentioned Gold Mining Leases were approved:

Goldfield	No. of Lease	Lessee
East Coolgardie	5862E, 5906E, 5958E, 6009E to 6011E, 6015E, 6100E, 6156E, 6212E, 6541E, 6573E to 6581E, 6586E, 6587E, 6598E, 6623E, 6668E, 26/6871, 26/6873, and 26/6894	Kalgoorlie Lake View Pty. Ltd.

The undermentioned application for Authority to Mine on Reserved and Exempted Lands was approved conditionally:

No.	Occupant	Authorised Holding	Goldfield
37/556	J. W. Trinidad	Prospecting Area 37/2967	Mt. Margaret

The undermentioned applications for Licenses to Remove and Treat Tailings were approved:

No.	Licensee	Locality	Goldfield	Period
28/5 (2714H)	R. J. Lowe	Pinnacles	North East Coolgardie	Twelve (12) months from 2/4/79 to 1/4/80
30/25 (2799H) to 30/28 (2802H)	N. C. Johnston	Lady Gladys	North Coolgardie	Three (3) months from 2/4/79 to 1/7/79

The undermentioned application for License to Treat and Remove Mining Material was approved:

No.	Licensee	Locality	Goldfield	Period
29/51 (2711H)	K. C. Craig	Copperfield	North Coolgardie	Twelve (12) months from 2/4/79 to 1/4/80

The undermentioned applications for Licenses to Treat Tailings were approved:

No.	Licensee	Locality	Goldfield	Period
27/7 (2769H)	F. W. Jones	Kanowna	North East Coolgardie	Twelve (12) months from 2/4/79 to 1/4/80
40/33 (2739H)	Spargos Exploration N.L.	Britannia	North Coolgardie	Twelve (12) months from 2/4/79 to 1/4/80

The undermentioned License to Treat Tailings was renewed:

No.	Licensee	Locality	Goldfield	Period
45/28 (2663H)	L. W. Lever	Marble Bar	Pilbara	Twelve (12) months from 1/2/79 to 31/1/80

MINING ACT, 1904—continued.

The rights of occupancy for the undermentioned Temporary Reserves have been granted:

No.	Occupant	Term	Locality
6964H	C.R.A. Exploration Pty. Limited	Twelve (12) months from the date of this notification	Situated 10 km South East of Yanrey Homestead in the Ashburton Goldfield
6965H	C.R.A. Exploration Pty. Limited	Twelve (12) months from the date of this notification	Situated 5 km West of Range Homestead in the Ashburton Goldfield

The rights of occupancy for the undermentioned Temporary Reserves have been renewed:

No.	Occupant	Term	Locality
6634H and 6635H	Amoco Minerals Australia Company	For a further period expiring on 5/1/80	Situated at Lake Johnston/Mt. Gordon area in the Dundas Goldfield
5203H, 5206H and 5207H	Consolidated Gold Fields Australia Ltd, Cyprus Mines Corporation, Hancock Prospecting Pty Ltd, M.I.M. Holdings Ltd, Utah Development Company and Wright Prospecting Pty Ltd	For a further period expiring on 11/1/80	At Mt. Newman in the Peak Hill Goldfield
5599H	Consolidated Gold Fields Australia Ltd, Cyprus Mines Corporation, Hancock Prospecting Pty Ltd, M.I.M. Holdings Ltd, Utah Development Company and Wright Prospecting Pty Ltd	For a further period expiring on 11/1/80	At Taperdunya Spring in the Peak Hill Goldfield
5600H	Consolidated Gold Fields Australia Ltd, Cyprus Mines Corporation, Hancock Prospecting Pty Ltd, M.I.M. Holdings Ltd, Utah Development Company and Wright Prospecting Pty Ltd	For a further period expiring on 11/1/80	At Jimblebar Creek in the Peak Hill Goldfield
5601H	Consolidated Gold Fields Australia Ltd, Cyprus Mines Corporation, Hancock Prospecting Pty Ltd, M.I.M. Holdings Ltd, Utah Development Company and Wright Prospecting Pty Ltd	For a further period expiring on 11/1/80	At Davidson Creek in the Peak Hill Goldfield
6283H to 6284H	Australian Anglo American Ventures Limited	For a further period expiring on 22/1/80	Near Alice Downs Station Homestead in the Kimberley Goldfield
6443H	Afmeco Pty Ltd	For a further period expiring on 20/1/80	South East of Cundeelee Mission in the North Coolgardie Goldfield

COMPANIES ACT, 1961-1975.

TNT Investments W.A. Pty. Limited
(in Voluntary Liquidation).

Notice of Final Meeting of Members.

NOTICE is hereby given that a final meeting of members of the abovenamed company will be held at the offices of Messrs Irish Young and Outhwaite, 127 Kent Street, Sydney on 30th April, 1979, at 10.30 a.m.

The purpose of the meeting is to receive the Liquidator's account and his report upon the winding up.

Dated this 21st day of March, 1979.

B. I. MURRAY,
Liquidator.

COMPANIES ACT, 1961-1975.

Notice of Winding Up Order.

In the matter of Fabric Distributors Pty. Ltd.
Winding up Order made the 19th day of March, 1979.

THE Liquidator appointed for the purposes of the said Winding Up is Ronald Wyndham Brown, Chartered Accountant, care of Messrs. Hungerfords, 37 St. George's Terrace, Perth.

PARKER & PARKER,
Solicitors for the Petitioner.

COMPANIES ACT, 1961-1975.

In the matter of Tallerman (W.A.) Pty. Ltd. and in the matter of the Companies Act, 1961-1975.

TAKE notice that the abovenamed company on the 12th day of March, 1979, duly resolved by special resolution that it be wound up voluntarily, and resolved by ordinary resolution that Maurice Alexander Levi be appointed liquidator for the purposes of the winding up.

K. N. GILL,
Secretary.

Dated this 13th day of March, 1979.

COMPANIES ACT, 1961-1975.

Notice of Resolution.

Campion Properties Pty. Ltd.

NOTICE is hereby given that at an extraordinary meeting of the members of Campion Properties Pty. Ltd. held on the 22nd March, 1979, the following special resolution was passed:—

That the company be wound up under the provisions applicable to a Members Voluntary Liquidation with the assets of the company being distributed in specie and that Noel Edward Guthrie being and is hereby appointed the liquidator of the company.

Dated this 23rd day of March, 1978.

N. E. GUTHRIE,
Liquidator.

COMPANIES ACT, 1961-1975.

(Section 272(1).)

Notice of Final Meeting of Members and Creditors.

Proservice Pty. Ltd. (in Liquidation).

NOTICE is hereby given that pursuant to the Companies Act, 1961-1975, a final meeting of members and Creditors of Proservice Pty. Ltd. (in Liquidation) will be held on Wednesday, 2nd May, 1979, at 9.30 a.m. at the offices of Melsom Wilson & Partners, 11th Floor, T & G Building, 37 St. George's Terrace, Perth 6000, to consider the Liquidators Final Report and Explanation of Realisation of Assets.

Dated at Perth this 26th day of March, 1979.

(Melsom Wilson & Partners, Chartered Accountants, 11th Floor, T & G Building, 37 St. George's Terrace, Perth 6000.)

R. M. EVANS,
Liquidator.

COMPANIES ACT, 1961-1975.

Wordsworth Nominees Pty. Ltd. (in Voluntary Liquidation).

Special Resolution to Wind Up.

AT an extraordinary general meeting of the abovenamed company duly convened and held at 22 Sussex Street, Maylands, on 23rd March, 1979, the following resolution was passed as a special resolution:—

That the company be wound up voluntarily and that Mr. David Arnold Judd be appointed liquidator for the purpose of such winding up.

Notice is also given that after thirty days from this date I shall proceed to distribute the assets. All creditors having any claim against the company should furnish particulars by that date, otherwise we shall proceed to distribute the assets without regard to their claim.

Dated this 23rd day of March, 1979.

D. A. JUDD,
Liquidator.

COMPANIES ACT, 1961-1975.

Swift Paint Suppliers Pty. Limited.

THE creditors of the abovenamed company are required on or before the 20th day of April, 1979, to prove their debts or claims by delivering or sending through the post to the Liquidator(s) at the undermentioned address an affidavit verifying their respective debts or claims. In default they will be excluded from the benefit of and from objecting to any distribution made before such debts and claims are proved. Forms of proof may be obtained from the undersigned.

Dated this 26th day of March, 1979.

NEAL FRANCIS STEVENS,
Liquidator(s).

(C/o Arthur Young & Company, 35th Floor, 50 Bridge Street, Sydney.)

COMPANIES ACT, 1961-1975.

Swift Paint Suppliers Pty. Limited.

THE following Special Resolution was passed at an Extraordinary General Meeting of the Members of the abovenamed Company, held on 26th March, 1979.

That the Company be wound up voluntarily and that Neal Francis Stevens, Chartered Accountant, be appointed Liquidator for the purposes of the winding up.

Dated this 26th day of March, 1979.

NEAL FRANCIS STEVENS,
Liquidator.

COMPANIES ACT, 1961-1975.

(Section 272.)

Beaurepaire Tyre Service (Fremantle) Proprietary Limited (in Liquidation); Beaurepaire Tyre Service (Perth) Proprietary Limited (in Liquidation); Beaurepaire Tyre Service (Manjimup) Proprietary Limited (in Liquidation); Olympic General Products (W.A.) Proprietary Limited (in Liquidation).

Notice of Final Meeting.

NOTICE is hereby given that a meeting of the members of each of the above companies will be held at 393 Swanston Street, Melbourne on 30th April, 1979 at 10 a.m.

Agenda:

- (1) To lay before the meeting the Liquidator's account showing how the winding up has been conducted and the property of each of the companies has been disposed of, and to give any explanation of the account which may be required.
- (2) To agree that the Liquidator be authorised, at his discretion to destroy the books of account records and documents of each of the companies, and the Liquidator's accounts and records, within a period of five years after their dissolution.

Dated this 23rd day of March, 1979.

P. D. GEORGE,
Liquidator.

COMPANIES ACT, 1961-1975.

Notice of Winding-up Order.

In the matter of the Safety Surfaces Ltd.

(Receiver and Manager Appointed).

WINDING-UP order made the 19th day of March, 1979.

Name and address of Liquidator: John Graham Morris, 3 Ord Street, West Perth.

BRUCE WILLIAM DUCKHAM,
Solicitor for the Petitioner.

(Bruce William Duckham, 40 St. George's Tce., Perth 6000.)

COMPANIES ACT, 1961-1975.

Notice of Special Resolution.

Ardeelan Investments Pty. Ltd.

NOTICE is hereby given that at a meeting of the members of Ardeelan Investments Pty. Ltd. held on the 23rd March, 1979, the following Special Resolution was passed:—

That the company be wound up under the provisions applicable to a Members Voluntary Liquidation with the assets of the company being distributed in specie and that Noel Edward Guthrie be hereby appointed the liquidator of the company.

N. E. GUTHRIE,
Liquidator.

(Messrs. C. P. Bird & Associates, Chartered Accountants, 18 St. George's Terrace, Perth.)

COMPANIES ACT, 1961-1975.

Southern Ventures Pty. Ltd.

NOTICE is hereby given that at the Annual General Meeting of Southern Ventures Pty. Ltd. duly convened and held at 16 Altona Street, West Perth, on the 29th day of December, 1978, the following Special Resolution was passed:—

That the Company be wound up voluntarily.

Dated this 16th day of March, 1979.

L. V. BLYTH,
Liquidator.

COMPANIES ACT, 1961-1975.

(Section 260 (1).)

Notice of Meeting of Creditors to Consider
Winding up Resolution.

Ocean's Wetsuits Pty. Ltd.

NOTICE is hereby given that pursuant to sub-section 1 of section 260 of the Companies Act, 1961-1975, a Meeting of Creditors of Ocean's Wetsuits Pty. Ltd. will be held at Level 3, 58 Ord Street, West Perth on the 6th day of April, 1979, at 10.00 a.m.

The Meeting is convened for the purpose of considering the position of the Company's affairs, the Company having convened an Extraordinary General Meeting of its Members to be held on the same day for the purpose of considering and if deemed expedient passing an extraordinary resolution to wind up the Company voluntarily, and Messrs. Bruce Henry Smith and Kevin Raymond Chester, Chartered Accountants, both of 58 Ord Street, West Perth as Joint Liquidators (either authorised to act solely) for the purpose of the winding up.

Dated this 28th day of March, 1979.

By Order of the Board,

W. GIRDWOOD,
Director.

TRUSTEES ACT, 1962.

Notice to Creditors and Claimants.

CREDITORS and other persons having claims (to which section 63 of the Trustees Act, 1962 relates) in respect of the Estates of the undermentioned deceased persons, are required by Perpetual Trustees W.A. Ltd. of 89 St. George's Terrace, Perth, to send particulars of their claims to the Company, by the undermentioned date, after which date the said Company may convey or distribute the assets, having regard only to the claims of which the Company then has notice.

Claims for the following expire 4th May, 1979:—

Forrester, Melville Gordon Wetzel, late of Bassendean Nursing Home, 27 Hamilton Street, Bassendean, Retired Farmer. Died 20th November, 1978.

Steel, James Montgomery, late of Wearne House Nursing Home, Leslie Street, Mandurah, formerly of 4 Finnan Street, Cloverdale, Retired Plant Operator. Died 12th November, 1978.

Watkins, Dorothy May, late of 77 Forrest Street, Cottesloe, formerly of 26 Sandgate Street, South Perth, Married Woman. Died 7th January, 1979.

Wilkinson, Stanley, late of Skye Hospital, 13 Stevens Street, Fremantle, formerly of 28 Pearce Street, North Fremantle, Invalid Pensioner. Died 2nd November, 1978.

Dated at Perth this 27th day of March, 1979.

Perpetual Trustees W.A. Ltd.

B. A. BUTCHER,
General Manager.

TRUSTEES ACT, 1962.

Notice to Creditors and Claimants.

THE WEST AUSTRALIAN TRUSTEE EXECUTOR AND AGENCY COMPANY LIMITED of 135 St. George's Terrace, Perth requires creditors and other persons having claims (to which section 63 of the Trustees Act, 1962 relates) in respect of the estates of the undermentioned deceased persons, to send particulars of their claims to it by the date stated hereunder, after which date the Company may convey or distribute the assets, having regard only to the claims of which it then has notice.

Last Day for Claims: 30/4/79.

Bartholomeusz, James Alfred Henry Atwell, late of 13 Gallagher Street, Eden Hill, Retired Clerk, died 3/9/78.

Crowd, Margaret Elizabeth, late of 30 Hedley Street, Bentley, Married Woman, died 11/12/78.

Fairlie, Sybil (Mrs.), late of St. George's Hospital, Mt. Lawley, Widow, died 14/1/79.

Lawson, Una Maxwell, late of 170 Great Eastern Highway, Midland, Married Woman, died 15/2/79.

Pittaway, Joseph Frederick, late of 3 Eudoria Street, Gosnells, Retired Railway Guard, died 17/12/78.

Plank, James William, late of 610 Light Street, Dianella, Retired Civil Servant, died 26/12/78.

Rennie, James, formerly of 5 Forrest Flats, Clarke Street, Bunbury but late of Permanent Care Unit, Regional Hospital Bunbury, Retired Moulder and Boiler Attendant, died 24/1/79. (Enquiries to 11 Stirling Street, Bunbury Tel: 21 1336.)

Simmons, Roy, late of Shoalwater Nursing Home, Fourth Avenue, Safety Bay, Retired Engine Driver, died 3/9/78.

Sprigg, Clifford Hartland, late of 78 Medina Avenue, Medina, Retired Service Station proprietor, died 4/12/78.

Dated at Perth this 28th day of March, 1979.

L. C. RICHARDSON,
General Manager.

TRUSTEES ACT, 1962.

Notice to Creditors and Claimants.

CREDITORS and other persons having claims (to which section 63 of the Trustees Act relates) in respect of the Estates of the undermentioned deceased persons are required to send particulars of their claims to me on or before the 30th day of April, 1979, after which date I may convey or distribute the assets, having regard only to the claims of which I then have notice.

Dated this 23rd day of March, 1979.

P. W. MCGINNITY,
Public Trustee,
565 Hay Street, Perth.

Name; Address and Occupation; Date of Death.

Anderson, Minnie; Moline House, Jeanes Road, Karrinyup, Widow; 11/2/79.

Bardens, Frederick Chester; 117 Lawler Street, Subiaco, Retired Accountant; 21/2/79.

Bullen, Elizabeth; 42 Elizabeth Street, Cloverdale, Widow; 27/2/79.

Colgan, Kenneth Ignatius; 13 Walmsley Street, Esperance, Deck Hand; 4/12/78.

Coverley, William Frederick; 36 New Nicholson Road, Canning Vale, Retired Farmer; 2/2/79.

Currie, William Albert James; Unit 2, 28 Waterford Street, Inglewood, Retired Business Proprietor; 25/2/79.

Dacey, Maxwell; Leighton Nursing Home, West Perth, Age Pensioner; 29/12/78.

Davidson, John; 50 Camberwell Street, East Victoria Park, Retired Cleaner; 5/3/79.

Dellagostino, Felice; Alex Miles Lodge, 1 Ernest Drive, Beverley, Age Pensioner; 25/1/79.

Haslam, Alexander James; formerly of 160 Peel Terrace, Northam; late of Mertone Village, Winifred Road, Bayswater, Retired Station Master; 6/2/79.

Luff, Alice; 22 Streich Avenue, Kelmscott, Widow; 8/3/79.

McGlinchy, Allan Swinton; formerly of 16 Kobelke Street, Dianella; late of 97 Hutt Street, Northam, Building Supervisor; 8/12/78.

McKenna, Claude Ronald; 45 Beatty Avenue, East Victoria Park, Retired Upholsterer; 10/2/79.

Marsh, Reginald Stephen; 335 Egan Street, Kalgoorlie, Retired Miner; 1/3/79.

Misko, Josef; Single Men's Quarters, Durkin Road, Kambalda, Labourer; 13/10/78.

Northcott, Thomas Francis James; 136 Brunswick Road, Albany, Invalid Pensioner; 12/2/79.

Phillips, Daisy Maud; 151 Shenton Street, Geraldton, Widow; 1/11/78.

Proctor, Rupert; Goongarrie, via Menzies, Retired Prospector; 16/1/79.

Punch, Gwennyth Florence; formerly of 96 Shenton Road, Swanbourne; late of Hamersley Hospital, Rokeby Road, Subiaco, Widow; 6/2/79.

Smith, Adelaide Beatrice; formerly of 1 Burwood Street, Nedlands; late of Gwentyfred Nursing Home, Gwentyfred Road, South Perth, Widow; 2/7/74.

Smith, Alexander; Sunset Hospital, Nedlands, Retired Barman/Yardman; 13/9/78.

Tourkenitz, Auner (alias Tourkenitz, Abe); 90 Fifth Avenue, Mt. Lawley, Clerk; 24/1/79.

Truswell, Albert; Flat 3, 100 Lawler Street, Subiaco, Retired Printer; 10/3/79.

Utley, Jane; Montrose Nursing Home, Grange Street, Claremont, Widow; 4/2/79.

Washer, Albert Ernest; 45 Edinboro Street, Mt. Hawthorn, Retired Taxi Driver; 5/2/79.

Wilson, Denzil Clarence Victor; Davies Road, Claremont, Retired Storeman; 25/10/78.

— NOTICE —

**COMMITTEE OF INQUIRY
INTO
RATES AND TAXES
ATTACHED TO LAND VALUATION,
REPORT 1975**

(Mr. Gerald Keall, Chairman)

Prices—

Counter Sales—\$2.30
Mailed Local—\$3.25
Mailed Country—\$3.90
Mailed Interstate—\$4.90

**REPORT OF LAVERTON
ROYAL COMMISSION 1975-76**

Chairman Gresley D. Clarkson.

Prices—

Counter Sales—\$2.00
Mailed Local—\$2.90
Mailed Country—\$3.60
Mailed Interstate—\$4.60

**REPORT OF THE
ROYAL COMMISSION INTO
AIRLINE SERVICES IN W.A. 1975**

(Commissioner Hon. Sir Reginald R. Sholl)

Prices—

Counter Sales—\$5.00
Mailed Local—\$5.90
Mailed Country—\$6.60
Mailed Interstate—\$7.60

**ROYAL COMMISSION REPORT INTO
METROPOLITAN MUNICIPAL
DISTRICT BOUNDARIES, 1974.**

(His Honour Judge Laurence Frederick John Johnston, Commissioner.)

Price—

Counter Sales—\$2.50
Mailed Local—\$3.40
Mailed Country—\$4.10
Mailed Interstate—\$5.10

CURRENT RELEASES

**ELECTORAL ACT ENQUIRY
REPORT OF HIS HONOUR A. E. KAY
TO THE
HONOURABLE D. H. O'NEIL, M.L.A.
CHIEF SECRETARY**

Counter Sales—\$2.00
Mailed W.A.—\$2.70
Mailed Interstate—\$2.80

**COMPANIES ACT No. 82, 1961-1975
(Fifth Reprint Approved 18/3/76)**

Includes Amendment Act No. 100 of 1975.

— NOW AVAILABLE —

Counter Sales—\$7.00
Mailed Local—\$7.95
Mailed Country—\$8.70
Mailed Interstate—\$10.10

Report of an Analytical Study of the proposed Corridor Plan for Perth and possible alternate approach to a regional plan for the Metropolitan area, 4th August 1971, to 31st Jan., 1972
by Paul Ritter

Price—

Counter Sales \$5.00
Mailed W.A. (plus) \$0.70
Mailed Interstate (plus) \$0.80

**REPORT OF THE HONORARY
ROYAL COMMISSION INTO THE
BEEF AND SHEEP MEATS
INDUSTRY 1976.**

Chairman Hon. A. V. Crane, M.L.A.

Prices—

Counter Sales—\$3.50
Mailed Local—\$4.40
Mailed Country—\$5.10
Mailed Interstate—\$6.10

**REPORT OF THE
ROYAL COMMISSION INTO
GAMBLING, 1974**

(Commissioner Mr. P. R. Adams, Q.C.)

Prices—

Counter Sales—\$3.00
Mailed W.A.—\$3.70
Mailed Interstate—\$3.80

**REPORT OF THE EGG INDUSTRY
ENQUIRY OF W. A., 1973.**

(Neil D. McDonald Enquirer.)

Prices—

Counter Sales—\$3.50
Mailed Local—\$4.45
Mailed Country—\$5.20
Mailed Interstate—\$6.60

— NOTICE —

**LEGAL PRACTITIONERS ACT
RULES OF THE BARRISTERS'
BOARD**

— NOW AVAILABLE —

Prices—

Counter Sales—\$0.50
Mailed—\$0.90
(within Australia)
(Extract G.G. No. 3 of 3/3/76)

**REPORT OF THE ROYAL
COMMISSION INTO
"ABORIGINAL AFFAIRS" 1974**

(Commissioner Hon. Judge Lyn C. Furnell, Q.C.)

Prices—

Counter Sales—\$5.00
Mailed Local—\$5.95
Mailed Country—\$6.70
Mailed Interstate—\$8.10

— NOTICE —

**COMMISSION OF THE PEACE FOR
W.A.—JUNE 1978**

Prices—

Counter Sales—\$0.80.
Mailed (plus)—\$0.45.
(Within Australia).

**THE NATURAL FEATURES OF
ROTTNEST ISLAND**

Collated By G. R. W. Meadly M.Sc.

Prices—

Counter Sales—\$1.80
Mailed Australia Wide—\$2.25

**REPORT, PLAN AND ATLAS FOR THE
METROPOLITAN REGION, PERTH AND
FREMANTLE, 1955**

(Stephenson-Hepburn)

Prices—

Counter Sales—\$10.50
Mailed Local—\$11.50
Mailed Country—\$12.30
Mailed Interstate—\$14.10

**REPORT ON COMMITTEE OF
INQUIRY INTO RESIDENTIAL
CHILD CARE, SEPTEMBER, 1976**
CHAIRMAN—BERYL GRANT

Prices—

Counter Sales—\$2.50.
Mailed Local—\$3.40
Mailed Country—\$4.10
Mailed Interstate—\$5.10

**REPORT OF THE HONORARY
ROYAL COMMISSION OF
INQUIRY INTO THE
CORRIDOR PLAN FOR PERTH**
(Hon. F. R. White, M.L.C.
Chairman)

Prices—

Counter Sales—\$2.00
Mailed W.A.—\$2.70
Mailed Interstate—\$2.80

Available only from Harbour and Light
Department, 6 Short Street, Fremantle.
Phone 335 1211.—

Navigable Waters Regulations, 1958.
Regulations for Preventing Collisions at Sea.
Regulations for the Examination of Applicants
for Masters, Mates, Coxswain, Engineers,
Marine Motor Engine Driver's and Marine
Surveyors.

**THE PILBARA STUDY—
REPORT ON THE INDUSTRIAL
DEVELOPMENT OF THE PILBARA—
JUNE 1974**

(By the Pilbara Study Group Director—
E. C. R. Spooner.)

Prices—
Counter Sales—\$9.00
Mailed Local—\$9.95
Mailed Country—\$10.60
Mailed Interstate—\$12.10

**THE PARLIAMENT OF
WESTERN AUSTRALIA
DIGEST 1974**

28th PARLIAMENT, 1st SESSION, 1974
(A Synopsis of Legislation)

Price—\$0.40
Mailed—\$0.80

**REPORT OF THE HONORARY
ROYAL COMMISSION INTO
HIRE PURCHASE AND OTHER
AGREEMENTS, 1972.**

Prices—
Over the Counter—\$2.00
Mailed Local W.A.—\$2.70
Mailed Interstate—\$2.80

**POST SECONDARY EDUCATION
IN
WESTERN AUSTRALIA
REPORT 1976**

Chairman—Professor P. H. Partridge

Prices—
Counter Sales—\$3.00
Mailed—
Mailed Local (W.A.)—\$3.70
Mailed Interstate—\$3.80

**ROTTNEST ISLAND
IN HISTORY AND
LEGEND**

Its Discovery and Development
Natural Beauties,
Fauna and Flora.

By W. Somerville.

Prices—
Counter Sales \$3.50
Mailed W.A.—\$4.20
Mailed Interstate—\$4.30

**REPORT ON THE INQUIRY INTO
THE BUILDING INDUSTRY OF
WESTERN AUSTRALIA, 1973-74.**

(Enquirer, Charles Howard Smith, Q.C.)

Price—
Counter Sales—\$1.00
Mailed W.A.—\$1.70
Mailed Eastern States—\$1.80

**FLORA OF
WESTERN AUSTRALIA**

Vol. 1, Part 1 (only).

By C. A. Gardner.

Prices—
Counter Sales—\$4.50
Mailed Local—\$5.40
Mailed Country—\$6.10
Mailed Interstate—\$7.10

Report of Government Secondary Schools
Discipline Committee

**DISCIPLINE IN
SECONDARY SCHOOLS
IN WESTERN AUSTRALIA
1972**

Prices—
Over the counter—\$1.00
Mailed Local—\$1.90
Mailed Interstate—\$3.60
Mailed Country—\$2.60

— NOW AVAILABLE —

**DIGEST OF
WESTERN AUSTRALIAN
ARBITRATION REPORTS**

Volumes 1 to 14—1901-1920

Prices—

Counter Sales—\$5.00
Mailed (Local)—\$5.70
Mailed (Interstate)—\$5.80

**LOCAL GOVERNMENT ACT, No. 84,
1960-1976**

(Third Reprint approved 21/11/77) includes
Amendment Act No. 124 of 1976

— NOW AVAILABLE —

Counter Sales—\$4.50
Mailed Local—\$5.45
Mailed Country—\$6.20
Mailed Interstate—\$7.60

NOTICE

**LOCAL GOVERNMENT ACT
INDEX
TO "UNIFORM BUILDING BY-LAWS
1974"**

(Reprinted and Consolidated—Published
in "Government Gazette", No. 49 of 1977.)

Now Available.

Prices—

Counter Sales—\$0.30
Mailed—\$0.65

U.B.B.L. 1974 (plus Index now priced).

Prices—

Counter Sales—\$3.30
Mailed Local—\$4.10
Mailed Country—\$4.90
Mailed Interstate—\$5.90

GOVERNMENT GAZETTE

NOTICE TO SUBSCRIBERS

COPY DEADLINE: All copy for publication must be in the hands of the Government Printer by 3 p.m. on the **WEDNESDAY** before publication.

**WILLIAM C. BROWN,
Government Printer.**

SPECIAL NOTICE.

Concerning "Government Gazette" notices for publication lodged at the Government Printer's Wembley Office—notice must be lodged with "Parliamentary Papers" Salvado Road, Wembley prior to 3.00 p.m. on the Wednesday before publication.

**WILLIAM C. BROWN J.P.
Government Printer.**

NOTICE TO SUBSCRIBERS.

"GOVERNMENT GAZETTE"

EASTER HOLIDAYS.

IT is hereby notified for public information that the "Government Gazette" for Easter week will be published on **THURSDAY, 12th APRIL, 1979**, in lieu of Good Friday.

All notices for publication must be in the hands of the Government Printer before 3 p.m. on **TUESDAY, 10th APRIL, 1979.**

**WILLIAM C. BROWN,
Government Printer.**

CONTENTS.

	Page
Agriculture and Related Resources Act	909
Agriculture, Department of	909-10
Appointments	862, 864, 867, 897-8, 909, 913
Banana Industry Compensation Fund Act	909
Bush Fires Act	887
Cemeteries Act	908
Chief Secretary's Department	863-4
Child Welfare Act	845-6
Chiropractors Act—Regulations	864
Commissioners for Declarations	863
Companies Act	920-2
Country Towns Sewerage Act	846
Crown Law Department	861
Deceased Persons' Estates	922-3
Education Department	910
Esperance Port Authority	895
Factories and Shops	909
Forestry	846
Health Department	839, 864-7
Municipal Health By-laws	865-7
Hospitals Act	867
Justices Act	862-3
Labour, Department of	909
Land Acquisitions	895
Land Agents Act	849-51
Lands Department	839-45, 870-87
Local Government Department	848-9, 897-908
Municipal By-laws	904-908
Main Roads	896
Marketing of Eggs Act	909-10
Metric Conversion Act	903-4
Metropolitan Region Planning	891-2
Metropolitan Water Supply, etc.	846-8
Mines Department	913-20
Municipalities	897-900
Noise Abatement	864
Notices of Intention to Resume Land	896
Notice of Intention to Sell Resumed Land	895
Orders in Council	843-9
Petroleum Act	914-18
Physiotherapists Act—Regulations	865
Plant Diseases Act	909
Police Department	867-70
Proclamations	839-43
Public Service Arbitration Act	859-61
Public Service Board	851-61
Public Trustee	922-3
Public Works Department	893
Railways	913
Registrar General	913
Rural Housing (Assistance) Act	870
Sale of Unclaimed Found and Lost Property	867-70
Stipendiary Magistrates Act—Warrant of appointment	861
Tender Board	910-12
Tenders for Government Printing	912-13
Town Planning	887-91
Transport	843
Treasury	849-51
Trustees Act	922-3
Valuation of Land Act	849
Workers' Compensation Act	849