

# Government Gazette

OF

## WESTERN AUSTRALIA

(Published by Authority at 3.30 p.m.)

No. 23]

PERTH: FRIDAY, 27th APRIL

[1979

Transfer of Land Act, 1893.

## PROCLAMATION

WESTERN AUSTRALIA, ]By His Excellency Air Chief Marshal Sir Wallace  
To Wit: ]Kyle, Knight Grand Cross of the Most Honourable  
WALLACE KYLE, Order of the Bath, Knight Commander of the  
Governor. Royal Victorian Order, Commander of the Most  
[L.S.] Excellent Order of the British Empire, Companion  
of the Distinguished Service Order, Distinguished  
Flying Cross, Knight of Grace of the Most  
Venerable Order of the Hospital of St. John of  
Jerusalem, Governor in and over the State of  
Western Australia and its dependencies in the  
Commonwealth of Australia.

File No. 5735/50; V.7.

WHEREAS by the Transfer of Land Act, 1893, the Governor is empowered by Proclamation in the *Government Gazette* to revest in Her Majesty as of Her former estate all or any lands, whereof Her Majesty may become the registered proprietor and whereas Her Majesty is now the registered proprietor of the lands described in the Schedules hereto: Now therefore, I, the Governor with the advice and consent of the Executive Council, do by this my Proclamation revest in Her Majesty, Her Heirs and Successors, the land described in the Schedules hereto as of Her former estate.

Given under my hand and the Public Seal of the said State, at Perth, this 18th day of April, 1979.

By His Excellency's Command,

D. J. WORDSWORTH,  
Minister for Lands.

GOD SAVE THE QUEEN ! ! !

## Schedule 1.

File No.; Description of Land; Certificate of Title Volume; Folio.

3323/72—Portion of each of Kulin Lots 170 and 258 being Lot 3 on Diagram 48176; 1506; 621.

852/67—Condingup Lots 50 and 51; 1519; 959.  
3750/76—Portion of Nannup Lot 29 and being part of Lot 10 on Diagram 5067; 1069; 271.  
2294/78—Portion of Melbourne Location 691 being Lot 3 on Diagram 43289; 1345; 051.  
6477/13—So much of Avon Location 11635 as is coloured green on Plan 4101; 660; 65.  
3844/65—Portion of Geraldton Lot 1161 being part of Lot 21 on Plan 6676; 1524; 567.  
2179/53—Portion of Plantagenet Location 1360 being part of Lot 760 on Plan 4635; 1522; 997.  
2744/74—Portion of Kojonup Location 2387 being Lot 1 on Diagram 52850; 1521; 216.  
1212/78—Goomalling Lot 269; 325; 33A.  
1212/78—Goomalling Lot 270; 325; 32A.  
1212/78—Goomalling Lot 271; 325; 31A.  
1212/78—Goomalling Lot 272; 325; 27A.  
1212/78—Goomalling Lot 273; 325; 25A.  
1133/79—Portion of Wellington Location 1 on Plan 2686; 328; 85.  
15235/02—Portion of Wellington Location 1 on Plan 2686; 342; 121.

## Schedule 2.

File No.; Description of Land.

3050/65—Portion of Narrogin Lot 460 being Lot 37 on Diagram 55440 being part of land comprised in Certificate of Title Volume 1231, Folio 996.  
522/78—Portion of each of Avon Locations 2279 and 21197 being Lot 72 on Plan 12603 being part of the land comprised in Certificate of Title Volume 1518, Folio 413.  
3784/78—Portion of Sussex Location 860 being Lot 197 on Plan 12706 being part of the land comprised in Certificate of Title Volume 1522, Folio 601.

- |  | Schedule.   |
|--|---|
|  | File No.; Resumption of Land; Certificate of Title Volume; Folio.                                   |
| 3783/78—Portion of each of Sussex Locations 860 and 999 being Lot 196 on Plan 12706 being part of the land comprised in Certificate of Title Volume 1522, Folio 601. | 403/78—Portion of Wellington Location 1 being part of Lot 41 on Plan 4847; 1324; 996.               |
| 3785/78—Portion of Sussex Location 860 being Lot 65 on Plan 12706 being part of the land comprised in Certificate of Title Volume 1522, Folio 601.                   | 403/78—Portion of Wellington Location 1 being part of Lot 24 on Plan 4599; 1324; 997.               |
| 3185/78—Portion of Cockburn Sound Location 356 being Lot 457 on Plan 12624 being part of the land comprised in Certificate of Title Volume 1520, Folio 501.          | 422/77—Portion of Wellington Location 1 being part of Lot 3 on Plan 4599; 1112; 29.                 |
| 3584/78—Portion of Swan Location 1315 being Lot 514 on Plan 12685 being part of the land comprised in Certificate of Title Volume 1522, Folio 301.                   | 414/77—Portion of Wellington Location 1 being the eastern moiety of Lot 3 on Plan 4599; 1015; 953.  |
| 3184/78—Portion of Cockburn Sound Location 356 being Lot 373 on Plan 12624 being part of the land comprised in Certificate of Title Volume 1520, Folio 501.          | 415/77—Portion of Wellington Location 1 being part of Lot 4 on Plan 4599; 1253; 560.                |
| 2722/78—Portion of Canning Location 16 being Lot 430 on Diagram 55165 being part of the land comprised in Certificate of Title Volume 1517, Folio 764.               | 425/77—Portion of Wellington Location 1 being the western moiety of Lot 5 on Plan 4599; 803; 47.    |
| 4110/68—Portion of Canning Location 16 being Lot 73 on Diagram 54472 being part of the land comprised in Certificate of Title Volume 1011, Folio 564.                | 419/77—Portion of Wellington Location 1 being Lot 21 on Plan 4599; 1101; 634.                       |
| 3321/59—Portion of Sussex Location 166 being Lot 125 on Plan 12622 being part of the land comprised in Certificate of Title Volume 1520, Folio 043.                  | 421/77—Portion of Wellington Location 1 being Lot 20 on Plan 4599; 1071; 528.                       |
| 2145/78—Portion of Victoria Location 1259 being Lot 39 on Plan 12545 being part of the land comprised in Certificate of Title Volume 1522, Folio 023.                | 418/77—Portion of Wellington Location 1 being the eastern moiety of Lot 13 on Plan 4599; 879; 6.    |
| 3356/78—Portion of Swan Location L being Lot 458 on Diagram 55529 being part of the land comprising Certificate of Title Volume 1521, Folio 166.                     | 418/77—Portion of Wellington Location 1 being the western moiety of Lot 14 on Plan 4599; 1022; 594. |
| 3494/78—Portion of North Location 58 being Lot 58 on Plan 12666 being part of the land comprised in Certificate of Title Volume 1521, Folio 801.                     | 418/77—Portion of Wellington Location 1 being Lot 19 on Plan 4599; 1065; 456.                       |

## Transfer of Land Act, 1893.

## PROCLAMATION

WESTERN AUSTRALIA, } By His Excellency Air Chief Marshal Sir Wallace  
To Wit: } Kyle, Knight Grand Cross of the Most Honourable  
WALLACE KYLE, } Order of the Bath, Knight Commander of the  
Governor. } Royal Victorian Order, Commander of the Most  
[L.S.] } Excellent Order of the British Empire, Companion  
} of the Distinguished Service Order, Distinguished  
} Flying Cross, Knight of Grace of the Most  
} Venerable Order of the Hospital of St. John of  
} Jerusalem, Governor in and over the State of  
} Western Australia and its dependencies in the  
} Commonwealth of Australia.

File No. 3114/76.

WHEREAS by the Transfer of Land Act, 1893, the Governor is empowered by Proclamation in the *Government Gazette* to vest in Her Majesty as of Her former estate all or any lands, whereof Her Majesty may become the registered proprietor, and whereas Her Majesty is now the registered proprietor of the lands described in the Schedule hereto: Now therefore, I, the Governor with the advice and consent of the Executive Council, do by this my Proclamation vest in Her Majesty, Her Heirs and Successors, the land described in the Schedule hereto as of Her former estate.

Given under my hand and the Public Seal of the said State, at Perth, this 18th day of April, 1979.

By His Excellency's Command,  
D. J. WORDSWORTH,  
Minister for Lands.

GOD SAVE THE QUEEN ! ! !

- |   |
|---|
| 403/78—Portion of Wellington Location 1 being part of Lot 41 on Plan 4847; 1324; 996.               |
| 403/78—Portion of Wellington Location 1 being part of Lot 24 on Plan 4599; 1324; 997.               |
| 422/77—Portion of Wellington Location 1 being part of Lot 3 on Plan 4599; 1112; 29.                 |
| 414/77—Portion of Wellington Location 1 being the eastern moiety of Lot 3 on Plan 4599; 1015; 953.  |
| 415/77—Portion of Wellington Location 1 being part of Lot 4 on Plan 4599; 1253; 560.                |
| 425/77—Portion of Wellington Location 1 being the western moiety of Lot 5 on Plan 4599; 803; 47.    |
| 419/77—Portion of Wellington Location 1 being Lot 21 on Plan 4599; 1101; 634.                       |
| 421/77—Portion of Wellington Location 1 being Lot 20 on Plan 4599; 1071; 528.                       |
| 418/77—Portion of Wellington Location 1 being the eastern moiety of Lot 13 on Plan 4599; 879; 6.    |
| 418/77—Portion of Wellington Location 1 being the western moiety of Lot 14 on Plan 4599; 1022; 594. |
| 418/77—Portion of Wellington Location 1 being Lot 19 on Plan 4599; 1065; 456.                       |
| 409/77—Portion of Wellington Location 1 being the western moiety of Lot 11 on Plan 4599; 1015; 983. |
| 409/77—Portion of Wellington Location 1 being the eastern moiety of Lot 11 on Plan 4599; 999; 37.   |
| 410/78—Portion of Wellington Location 1 being Lot 82 on Plan 3466; 1336; 199.                       |
| 426/77—Portion of Wellington Location 1 being Lot 96 on Plan 3466; 610; 200.                        |
| 426/77—Portion of Wellington Location 1 being Lot 95 on Plan 3466; 75; 93A.                         |
| 426/77—Portion of Wellington Location 1 being Lot 94 on Plan 3466; 716; 173.                        |
| 410/77—Portion of Wellington Location 1 being Lot 101 on Plan 3466; 1486; 347.                      |
| 410/77—Portion of Wellington Location 1 being 107 on Plan 3466; 1006; 385.                          |
| 410/77—Portion of Wellington Location 1 being Lot 115 on Plan 3466; 829; 12.                        |
| 410/77—Portion of Wellington Location 1 being Lot 116 on Plan 3466; 1486; 348.                      |
| 416/77—Portion of Wellington Location 1 being part of Lot 93 on Plan 3466; 1000; 420.               |
| 416/77—Portion of Wellington Location 1 being Lots 104 and 105 on Plan 3466; 975; 174.              |
| 406/77—Portion of Wellington Location 1 being Lots 36 and 37 on Plan 4847; 1077; 227.               |
| 406/77—Portion of Wellington Location 1 being Lot 38 on Plan 4847; 1133; 82.                        |
| 406/77—Portion of Wellington Location 1 being Lots 56 and 57 on Plan 4847; 1011; 947.               |
| 411/77—Portion of Wellington Location 1 being Lot 61 on Plan 3466; 1469; 516.                       |
| 411/77—Portion of Wellington Location 1 being Lot 62 on Plan 3466; 1469; 517.                       |
| 411/77—Portion of Wellington Location 1 being Lot 64 on Plan 3466; 1469; 518.                       |
| 413/77—Portion of Wellington Location 1 being part of Lot 67 on Plan 3466; 1040; 415.               |
| 420/77—Portion of Wellington Location 1 being Lot 21 on Plan 3467; 613; 46.                         |
| 420/77—Portion of Wellington Location 1 being Lot 23 on Plan 3467; 667; 66.                         |

412/77—Portion of Wellington Location 1 being the eastern moiety of Lot 5 on Plan 3467; 944; 112.

408/77—Portion of Wellington Location 1 being Lot 25 on Plan 3467; 709; 111.

427/77—Portion of Wellington Location 1 being part of Lot 7 on Diagram 41552; 1498; 194.

Land Act, 1933-1977.

PROCLAMATION

WESTERN AUSTRALIA, } By His Excellency Air Chief Marshal Sir Wallace  
To Wit: } Kyle, Knight Grand Cross of the Most Honourable  
WALLACE KYLE, } Order of the Bath, Knight Commander of the  
Governor, } Royal Victorian Order, Commander of the Most  
[L.S.] } Excellent Order of the British Empire, Companion  
of the Distinguished Service Order, Distinguished  
Flying Cross, Knight of Grace of the Most  
Venerable Order of the Hospital of St. John of  
Jerusalem, Governor in and over the State of  
Western Australia and its dependencies in the  
Commonwealth of Australia.

File No. 2208/55, V.3.

WHEREAS by section 31 of the Land Act, 1933-1977, the Governor may by Proclamation and subject to such conditions as may be expressed therein, classify as of Class A any lands of the Crown reserved to Her Majesty for any of the purposes specified in the said section; and whereas it is deemed expedient that addition to Class "A" Reserve 24522 for the purpose of "National Park and Water" as described hereunder, should be classified as of Class A: Now, therefore I, the Governor with the advice of Executive Council do by this my Proclamation classify as of Class A the land described hereunder.

Given under my hand and the Public Seal of Western Australia, at Perth, this 18th day of April, 1979.

By His Excellency's Command,

D. J. WORDSWORTH,  
Minister for Lands.

GOD SAVE THE QUEEN ! ! !

Schedule.

Melbourne Location 4048 (formerly Melbourne Location 2489) containing an area of 154,759.4 hectares.

(Plans 62/80; Cervantes Regional.)

Land Act, 1933-1977.

PROCLAMATION

WESTERN AUSTRALIA, } By His Excellency Air Chief Marshal Sir Wallace  
To Wit: } Kyle, Knight Grand Cross of the Most Honourable  
WALLACE KYLE, } Order of the Bath, Knight Commander of the  
Governor, } Royal Victorian Order, Commander of the Most  
[L.S.] } Excellent Order of the British Empire, Companion  
of the Distinguished Service Order, Distinguished  
Flying Cross, Knight of Grace of the Most  
Venerable Order of the Hospital of St. John of  
Jerusalem, Governor in and over the State of  
Western Australia and its dependencies in the  
Commonwealth of Australia.

File No. 9439/08.

WHEREAS by section 31 of the Land Act, 1933-1977, the Governor may by Proclamation and subject to such conditions as may be expressed therein, classify as of Class A any lands of the Crown reserved to Her Majesty for any of the purposes specified in the said section; and whereas it is deemed expedient that Reserve No. 11797 for the purpose of "Recreation" as described hereunder, should be classified as of Class A: Now, therefore I, the Governor with the advice of Executive Council do by this my Proclamation classify as of Class A the reserve described hereunder.

Given under my hand and the Public Seal of Western Australia, at Perth, this 18th day of April, 1979.

By His Excellency's Command,

D. J. WORDSWORTH,  
Minister for Lands.

GOD SAVE THE QUEEN ! ! !

Schedule.

Reserve No. 11797 comprising Wellington Location 5284 and containing a total area of 9,156.6 hectares.

(Plan Capel SE 1 : 25 000.)

Land Act, 1933-1977.

PROCLAMATION

WESTERN AUSTRALIA, } By His Excellency Air Chief Marshal Sir Wallace  
To Wit: } Kyle, Knight Grand Cross of the Most Honourable  
WALLACE KYLE, } Order of the Bath, Knight Commander of the  
Governor, } Royal Victorian Order, Commander of the Most  
[L.S.] } Excellent Order of the British Empire, Companion  
of the Distinguished Service Order, Distinguished  
Flying Cross, Knight of Grace of the Most  
Venerable Order of the Hospital of St. John of  
Jerusalem, Governor in and over the State of  
Western Australia and its dependencies in the  
Commonwealth of Australia.

File No. 11823/02, V7.

WHEREAS by section 31 of the Land Act, 1933-1977, the Governor may by Proclamation and subject to such conditions as may be expressed therein, classify as of Class A any lands of the Crown reserved to Her Majesty for any of the purposes specified in the said section; and whereas it is deemed expedient that addition to Class "A" Reserve 8431 for the purpose of Protection and Preservation of Caves and Flora and for Health and Pleasure Resort as described hereunder, should be classified as of Class A: Now, therefore I, the Governor with the advice of Executive Council do by this my Proclamation classify as of Class A the land described hereunder.

Given under my hand and the Public Seal of Western Australia, at Perth, this 18th day of April, 1979.

By His Excellency's Command,

D. J. WORDSWORTH,  
Minister for Lands.

GOD SAVE THE QUEEN ! ! !

Schedule.

Sussex Location 4660 as surveyed and shown on Lands and Surveys Diagram 82732 containing an area of 2,012 square metres.

(Plan 440A/40.)

Land Act, 1933-1977.

PROCLAMATION

WESTERN AUSTRALIA, } By His Excellency Air Chief Marshal Sir Wallace  
To Wit: } Kyle, Knight Grand Cross of the Most Honourable  
WALLACE KYLE, } Order of the Bath, Knight Commander of the  
Governor, } Royal Victorian Order, Commander of the Most  
[L.S.] } Excellent Order of the British Empire, Companion  
of the Distinguished Service Order, Distinguished  
Flying Cross, Knight of Grace of the Most  
Venerable Order of the Hospital of St. John of  
Jerusalem, Governor in and over the State of  
Western Australia and its dependencies in the  
Commonwealth of Australia.

File No. 620/54.

WHEREAS by section 31 of the Land Act, 1933-1977, the Governor may by Proclamation and subject to such conditions as may be expressed therein, classify as of Class A any lands of the Crown reserved to Her Majesty for any of the purposes specified in the said section; and whereas it is deemed expedient that addition to Class "A" Reserve No. 25373 for the purpose of "National Park and Recreation" as described hereunder, should be classified as of Class A: Now, therefore I, the Governor with the advice of Executive Council do by this my Proclamation classify as of Class A the reserve described hereunder.

Given under my hand and the Public Seal of Western Australia, at Perth, this 18th day of April, 1979.

By His Excellency's Command,

D. J. WORDSWORTH,  
Minister for Lands.

GOD SAVE THE QUEEN ! ! !

## Schedule.

Sussex locations 2976, 4479, 4480, 4481 and 4482 as surveyed and shown on Original Plan 11088 containing a total area of 1 542.987 8 hectares.

(Plan 441 A/40 C-D1 and 441/80 C-D1.)

## Plant Diseases Act, 1914-1978.

## PROCLAMATION

WESTERN AUSTRALIA, } By His Excellency Air Chief Marshal Sir Wallace  
To Wit: } Kyle, Knight Grand Cross of the Most Honourable  
WALLACE KYLE, } Order of the Bath, Knight Commander of the  
Governor. } Royal Victorian Order, Commander of the Most  
L.S.J. } Excellent Order of the British Empire, Companion  
of the Distinguished Service Order, Distinguished  
Flying Cross, Knight of Grace of the Most  
Venerable Order of the Hospital of St. John of  
Jerusalem, Governor in and over the State of  
Western Australia and its dependencies in the  
Commonwealth of Australia.

WHEREAS by proclamation made under sections 5 and 6 of the Plant Diseases Act, 1914-1978 and published in the *Government Gazette* on the 2nd February, 1979 the Governor *inter alia* prohibited, except in accordance with regulations, the bringing or sending into the State, from any other State or Territory of the Commonwealth, and into a specified portion of the State from the rest of the State, of any plant, or part of a plant, or any of the genera Citrus, Fortunella, and Poncirus: Now, therefore, I, the Governor, acting with the advice and consent of the Executive Council and under section 6 of the Plant Diseases Act, 1914-1978, hereby vary the proclamation made under sections 5 and 6 of that Act and published in the *Government Gazette* on the 2nd February, 1979, by deleting the number "1978" in line three of paragraph (b), and inserting in lieu thereof the number "1979".

Given under my hand and the Public Seal of the said State at Perth, this 18th day of April, 1979.

By His Excellency's Command,

R. C. OLD,  
Minister for Agriculture.

GOD SAVE THE QUEEN ! ! !

AT a meeting of the Executive Council held in the Executive Council Chambers at Perth the 4th day of April, 1979, the following Orders in Council were authorized to be issued:

## Child Welfare Act, 1947-1977.

## ORDER IN COUNCIL.

WHEREAS by section 19 of the Child Welfare Act, 1947-1977, it is provided (*inter alia*) that the Governor may, by Order in Council—

- (a) establish Special Courts to be called Children's Courts and determine the area in and for which each Court shall exercise jurisdiction, by reference to magisterial districts;
- (b) appoint, as Special Magistrates, Magistrates or persons who may from time to time temporarily or otherwise, be assigned to, or occupying the office, or performing the duties of a Magistrate assigned to one or more magisterial district; and
- (c) appoint such persons, male or female, as he thinks fit, to be members of any particular Children's Court:

Now therefore His Excellency the Governor in exercise of the powers conferred by the above-mentioned provisions of the said Act, and with the advice and consent of the Executive Council doth—

- (a) establish a Special Court to be called a Children's Court at Lancelin, to exercise jurisdiction within the area known as the Perth Magisterial District; and

## (b) appoint—

- (i) John Bernard Anton, Stipendiary Magistrate, Midland, to be a Special Magistrate for; and
- (ii) Sydney Robert King, Lawrence Bosworth and William Hewitt of Lancelin, to be members of the Children's Court at Lancelin.

R. D. DAVIES,  
Clerk of the Council.

## Child Welfare Act, 1947-1977.

## ORDER IN COUNCIL.

WHEREAS by section 19 (2) (a) of the Child Welfare Act, 1947-1977, it is provided that the Governor may appoint such persons, male or female, as he may think fit, to be members of any particular Children's Court and may determine the respective seniorities of such members and; whereas by section 19 (1) (b) (ii) of the said Act the Governor may amend, vary or revoke any such appointment: Now therefore His Excellency the Governor by and with the advice and consent of the Executive Council doth hereby appoint John McNeil Darroch as a member of the Children's Court at Busselton.

R. D. DAVIES,  
Clerk of the Council.

## Child Welfare Act, 1947-1977.

## ORDER IN COUNCIL.

WHEREAS by section 19 (2) (a) of the Child Welfare Act, 1947-1977, it is provided that the Governor may appoint such persons, male or female, as he may think fit, to be members of any particular Children's Court and may determine the respective seniorities of such members and; whereas by section 19 (1) (b) (ii) of the said Act the Governor may amend, vary or revoke any such appointment: Now therefore His Excellency the Governor by and with the advice and consent of the Executive Council doth hereby revoke the appointment of Graham John Wood as a member of the Children's Court at Karratha.

R. D. DAVIES,  
Clerk of the Council.

## Child Welfare Act, 1947-1977.

## ORDER IN COUNCIL.

WHEREAS by section 19 (2) (a) of the Child Welfare Act, 1947-1977, it is provided that the Governor may appoint such persons, male or female, as he may think fit, to be members of any particular Children's Court and may determine the respective seniorities of such members and; whereas by section 19 (1) (b) (ii) of the said Act the Governor may amend, vary or revoke any such appointment: Now therefore His Excellency the Governor by and with the advice and consent of the Executive Council doth hereby appoint the persons named in the Schedule hereto to be members of the Children's Court at the place mentioned.

R. D. DAVIES,  
Clerk of the Council.

## Schedule.

Narrogin; Dugald George Ferguson, Clifford Lawrence McWhirter, Thelma Jean Trefort, William Ronald Winchester.

Land Act, 1933-1977.

ORDERS IN COUNCIL.

WHEREAS by section 33 of the Land Act, 1933-1977, it is made lawful for the Governor to direct that any Reserve shall vest in and be held by any person or persons to be named in the order in trust for the like or other public purposes to be specified in such order: And whereas it is deemed expedient as follows:—

File No. 6518/00.—That Reserve No. 7406 should vest in and be held by the National Parks Authority of Western Australia in trust for the purpose of "National Park and Water".

File No. 9191/99.—That Reserve No. 10286 should vest in and be held by the Shire of Boulder in trust for the purpose of "Municipal Purposes".

File No. 3320/12.—That Reserve No. 14429 should vest in and be held by the Western Australian Wildlife Authority in trust for the purpose of "Conservation of Flora and Fauna".

File No. 3771/13.—That Reserve No. 14959 should vest in and be held by the Shire of Denmark in trust for the purpose of "Recreation".

File No. 2662/31.—That Reserve No. 20810 should vest in and be held by the Western Australian Wildlife Authority in trust for the purpose of "Conservation of Flora and Fauna".

File No. 914/45.—That Reserve No. 23795 should vest in and be held by the Western Australian Wildlife Authority in trust for the purpose of "Conservation of Flora and Fauna".

File No. 1671/53.—That Reserve No. 23853 should vest in and be held by the Shire of Boyup Brook in trust for the purpose of "Recreation".

File No. 4106/29.—That Reserve No. 24532 should vest in and be held by the Western Australian Wildlife Authority in trust for the purpose of "Conservation of Flora and Fauna".

File No. 7945/08, V.3.—That Reserve No. 24835 should vest in and be held by the Western Australian Wildlife Authority in trust for the purpose of Conservation of Flora and Fauna.

File No. 1998/65.—That Reserve No. 27584 should vest in and be held by the Western Australian Wildlife Authority in trust for the purpose of "Conservation of Flora and Fauna".

File No. 4113/66.—That Reserve No. 28403 should vest in and be held by the Western Australian Wildlife Authority in trust for the purpose of Conservation of Flora and Fauna.

File No. 2669/76.—That Reserve No. 35009 should vest in and be held by the Metropolitan Water Supply, Sewerage and Drainage Board in trust for the purpose of "Drain".

File No. 3711/77.—That Reserve No. 35600 should vest in and be held by the City of Melville in trust for the purpose of "Public Recreation".

File No. 2017/78.—That Reserve No. 35835 should vest in and be held by the City of Melville in trust for the purpose of "Public Recreation".

File No. 1879/78.—That Reserve No. 35836 should vest in and be held by the City of Melville in trust for the purpose of "Public Recreation".

File No. 3739/78.—That Reserve No. 35868 should vest in and be held by the Honourable Raymond Laurence Young, M.L.A., Minister of Public Health for the time being and his successors in Office in trust for the purpose of "Community Health Centre".

File No. 655/66.—That Reserve No. 36004 should vest in and be held by the National Parks Authority of Western Australia in trust for the purpose of "National Park and Water".

File No. 3097/75, V.2.—That Reserve No. 36023 should vest in and be held by the Shire of Kalamunda in trust for the purpose of "Civic Administration Centre".

File No. 1936/78.—That Reserve No. 36024 should vest in and be held by The St. John Ambulance Association in Western Australia in trust for the purpose of "Ambulance Sub-Centre Site".

File No. 2908/78.—That Reserve No. 36026 should vest in and be held by the Commissioner of Main Roads in trust for the purpose of "Gravel".

File No. 650/70.—That Reserve No. 36027 should vest in and be held by the Shire of Mandurah in trust for the purpose of "Recreation".

File No. 3678/78.—That Reserve No. 36028 should vest in and be held by the Western Australian Wildlife Authority in trust for the purpose of "Conservation of Flora and Fauna".

File No. 15235/02.—That Reserve No. 36030 should vest in and be held by the Shire of Harvey in trust for the purpose of "Recreation".

File No. 1133/79.—That Reserve No. 36031 should vest in and be held by the Minister of Water Supply, Sewerage and Drainage in trust for the purpose of "Water Supply".

File No. 1102/79.—That Reserve No. 36032 should vest in and be held by the Shire of Wongan-Ballidu in trust for the purpose of "Tourist Information Centre".

File No. 2038/76.—That Reserve No. 36039 should vest in and be held by the Minister of Water Supply, Sewerage and Drainage in trust for the purpose of "Water Supply Purposes".

File No. 1608/78.—That Reserve No. 36040 should vest in and be held by the Shire of Irwin in trust for the purpose of "Aerial Landing Ground".

File No. 385/89, V.4.—That Reserve No. 36044 should vest in and be held by the Shire of Denmark in trust for the purpose of "Sand Quarry".

File No. 3575/58.—That Reserve No. 36048 should vest in and be held by the Shire of Gingin in trust for the purpose of "Caravan Park and Recreation".

File No. 1152/78.—That Reserve No. 36049 should vest in and be held by the Seabrook Aboriginal Progress Association Incorporated in trust for the purpose of "Social and Cultural Centre".

Now, therefore, His Excellency the Governor, by and with the advice and consent of the Executive Council, does hereby direct that the before-mentioned Reserves shall vest in and be held by the before-mentioned bodies in trust for the purposes aforesaid, subject nevertheless to the powers reserved to him by section 37 of the said Act.

R. D. DAVIES,  
Clerk of the Council.

AT a meeting of the Executive Council held in the Executive Council Chambers, at Perth, this 18th day of April, 1979, the following Orders in Council were authorised to be issued:—

Land Act, 1933-1977.

ORDER IN COUNCIL.

File No. 3750/76.

WHEREAS by section 33 of the Land Act, 1933-1977, it is, *inter alia*, made lawful for the Governor by Order in Council to direct that any land reserved pursuant to the provisions of this Act shall be granted in fee simple to any person (as defined in the said section) subject to the condition that the person shall not lease or mortgage the whole or any part of the land without the consent of the Governor and subject to such other conditions and limitations as the Governor shall deem necessary to ensure that the land is used for the purpose for which the land is reserved as aforesaid; and whereas it is deemed expedient that Reserve No. 1622 (Nannup Lot 256) should be granted in fee simple to The Roman Catholic Bishop of Bunbury to be held in trust for the purpose of "Roman Catholic Church Purposes": Now, therefore, His Excellency the Governor by and with the advice and consent of the Executive Council, does hereby direct that the before-mentioned reserve shall be granted in fee simple to The Roman

Catholic Bishop of Bunbury to be held in trust for the purpose aforesaid subject to the condition that the land shall not be leased or mortgaged in whole or in part without the consent of the Governor.

R. D. DAVIES,  
Clerk of the Council.

Land Act, 1933-1977.

ORDERS IN COUNCIL.

WHEREAS by section 33 of the Land Act, 1933-1977, it is made lawful for the Governor to direct that any Reserve shall vest in and be held by any person or persons to be named in the Order, in trust for any of the purposes set forth in section 29 of the said Act, or for the like or other public purposes to be specified in such Order and with power of leasing; and whereas it is deemed expedient as follows:—

File No. 385/89, V4.—That Reserve No. 2000 should vest in and be held by the Shire of Denmark in trust for the purpose of "Recreation".

File No. 9885/12, V.3.—That Class "A" Reserve No. 15231 should vest in and be held by the Western Australian Wildlife Authority in trust for the purpose of "Recreation and Conservation of Flora and Fauna".

File No. 2179/53.—That Reserve No. 23086 should vest in and be held by the Shire of Plantagenet in trust for the purpose of "Recreation".

File No. 3748/71.—That Reserve No. 31384 should vest in and be held by the Shire of Port Hedland in trust for the purpose of "Aged Persons Home".

File No. 3691/78.—That Reserve No. 36005 should vest in and be held by the Shire of West Kimberley in trust for the purpose of "Recreation".

Now, therefore, His Excellency the Governor, by and with the advice and consent of the Executive Council, does hereby direct that the beforementioned Reserves shall vest in and be held by the beforementioned bodies in trust for the purposes beforementioned with power to the said bodies subject to the approval in writing of the Minister for Lands to each and every lease or assignment of lease being first obtained, to lease the whole or any portion thereof for any term not exceeding twenty one (21) years from the date of the lease, subject nevertheless to the powers reserved to me by section 37 of the said Act; provided that no such lease or assignment of lease shall be valid or operative until the approval of the Minister for Lands, or an officer authorised in that behalf by the Minister, has been endorsed on the Lease Instrument, or Deed of Assignment, as the case may be.

R. D. DAVIES,  
Clerk of the Council.

Forests Act, 1918.

ORDER IN COUNCIL.

Forests File 129/75; Lands File 1578/71.

WHEREAS by the Forests Act, 1918, it is provided that the Governor may by Order in Council declare any Crown Lands as Timber Reserves within the meaning and for the purposes of that Act: Now therefore, His Excellency the Governor with the advice and consent of the Executive Council doth hereby declare the area described in the schedule hereto shall be set apart as Timber Reserve No. 213/25 within the meaning and for the purposes of the said Act.

R. D. DAVIES,  
Clerk of the Council.

Schedule.

Wellington Location 5288 containing an area of 1 040.042 1 hectares. (Public Plan 415A/40.)

Country Areas Water Supply Act, 1947-1977.

Extension to Busselton Water Board Area.

ORDER IN COUNCIL.

P.W.W.S. 250/58.

WHEREAS it is enacted by section 8 of the Country Areas Water Supply Act, 1947-1977, that the Governor may by Order in Council alter or extend the boundaries of a Country Water Area; Now therefore His Excellency the Governor by and with the consent of the Executive Council doth hereby extend the boundaries of the Busselton Water Board Area by adding thereto the area as defined in the schedules hereunder.

R. D. DAVIES,  
Clerk of the Council.

Schedules.

Extensions to Busselton Water Board Area.

Schedule A.

All that land bounded by lines commencing on the southwestern corner of Location 141 (Allan Street), extending along the northern boundary of Bussell Highway to the southwest corner of Location 194 (Holgate Street) thence north to high Water Mark, east to the present northwest boundary of the Boards Area.

Schedule B.

All that land bounded by lines commencing at the present northeast corner of the Water Board boundary namely at a point in prolongation north of lot 55 Geographe Bay Road to the northern side of Geographe Bay Road, then easterly along the north boundary of Geographe Bay Road to the prolongation of the eastern boundary of location 25 then generally southeast along that eastern boundary of Location 25, for 508 metres then generally southwest in a line to the junction of Peel Terrace and Ford Road.

Metropolitan Water Supply, Sewerage, and Drainage Act, 1909-1978.

Metropolitan Sewerage.

ORDER IN COUNCIL.

M.W.B. 569731/79.

WHEREAS by the Metropolitan Water Supply, Sewerage, and Drainage Act, 1909-1978, it is provided that, subject to the provisions of the Act, the Metropolitan Water Supply, Sewerage and Drainage Board shall, with the approval of the Governor, have power to construct provide and extend Water Works, Sewerage Works and Metropolitan Main Drainage Works; and whereas the preliminary requirements of the said Act have been complied with and the plan in respect of the works hereinafter mentioned has been submitted to and approved by the Governor in Council: Now therefore His Excellency the Governor by and with the advice and consent of the Executive Council, does hereby empower the Metropolitan Water Supply, Sewerage and Drainage Board to undertake the construction of the following works under the said Act, namely:—

City of Gosnells—Culligan Road, Hume Road.

Thornlie Pumping Station No. 2—Culligan Road, Rising Main and Connecting Sewer.

- (a) A pumping station located on the proposed pumpsite in the northern corner of the recreation reserve ↑ 26272-1865.
- (b) A 100 mm rising main commencing at the pumping station in (a) above and proceeding southeasterly and northeasterly to Culligan Road; thence southeasterly along Culligan Road to and across Hume Road to terminate at the existing Rising Main in Hume Road, a distance of about one hundred and seventy metres.

- (c) A 150 mm sewer commencing at the existing manhole E 384 in Hume Road opposite the southwestern boundary of Lot 33 Hume Road, and proceeding northerly across Hume Road and the reserve ↑ 26272-1865 for about seventy six metres to the proposed manhole Q1692 and northeasterly to the proposed manhole Q1693 at the proposed pumpsite boundary, a distance of about seventy six metres; thence a 230 mm sewer from the said manhole Q1693 to the proposed inlet manhole Q1694 at the proposed pumping station in (a) above, a length of six metres.

The above works and localities are shown on plan M.W.B. 16000.

This Order in Council shall take effect from the 27th day of April, 1979.

R. D. DAVIES,  
Clerk of the Council.

Metropolitan Water Supply, Sewerage, and  
Drainage Act, 1909-1978.

Metropolitan Main Drainage.

ORDER IN COUNCIL.

M.W.B. 487393/75.

WHEREAS by the Metropolitan Water Supply, Sewerage, and Drainage Act, 1909-1978, it is provided that, subject to the provisions of the Act, the Metropolitan Water Supply, Sewerage, and Drainage Board shall with the approval of the Governor, have power to construct, provide and extend Water Works, Sewerage Works and Metropolitan Main Drainage Works; and whereas the preliminary requirements of the said Act have been complied with and the plan in respect of the works hereinafter mentioned has been submitted to and approved by the Governor in Council: Now, therefore His Excellency the Governor by and with the advice and consent of the Executive Council does hereby empower the Metropolitan Water Supply, Sewerage and Drainage Board to undertake the construction of the following works under the said Act, namely:—

City of Perth.

Claisebrook Main Drain—Improvements (North Perth) 1978.

Improvements comprise the amplification of a piped section of the existing Claisebrook Main Drain by the construction of a new piped drain. Details of the proposed work are as follows:—

Length of New Piping—250 m approximately.  
Pipe Diameter—1 350 mm.

Pipe Material/Class—Reinforced Concrete/  
Class Y.

Depth of Drain—2.0 m to 2.5 m approximately.

Works to be complete with all manholes and other apparatus connected therewith, including all necessary protection and/or relocation of existing services and relevant land matters. Works will be constructed in the district of North Perth in the vicinity of Howlett and Kadina Streets and more particularly located within the following properties:—

Board Drain Reserve adjacent to Tay Place, Lot 101 Kadina Street (near western boundary), Kadina Street (itself), Lot 20 Kadina Street (near western boundary), Right of Way (rear lot 20 Kadina Street), lot 9 Charles Street (approximately central in a north/south direction and near south or north boundary opposite Lots 20 to 23 Kadina Street), Lot 16 Howlett Street (near eastern boundary) Howlett Street (itself) and junction of Hardy and Howlett Streets. The route of the drain is shown on plan M.W.B. 15734.

This Order in Council shall take effect from the 27th day of April, 1979.

R. D. DAVIES,  
Clerk of the Council.

Metropolitan Water Supply, Sewerage, and  
Drainage Act, 1909-1978.

Metropolitan Sewerage.

ORDER IN COUNCIL.

M.W.B. 569795/78.

WHEREAS by the Metropolitan Water Supply, Sewerage, and Drainage Act, 1909-1978, it is provided that, subject to the provisions of the Act, the Metropolitan Water Supply, Sewerage and Drainage Board shall, with the approval of the Governor, have power to construct, provide and extend Water Works, Sewerage Works and Metropolitan Main Drainage Works; and whereas the preliminary requirements of the said Act have been complied with and the plan in respect of the works hereinafter mentioned has been submitted to and approved by the Governor in Council: Now therefore His Excellency the Governor by and with the advice and consent of the Executive Council, does hereby empower the Metropolitan Water Supply, Sewerage and Drainage Board to undertake the construction of the following works, under the said Act, namely:—

City of Perth.

Victoria Park Main Pumping Station, Armagh Street.

A pumping station located on the proposed pumpsite on the northern corner of Armagh Street and Hordern Street opposite the existing Hordern Street pumping station located on Lots 68 and 69, Hordern Street. Associated work involves relocation and new construction of pipework with manholes and all necessary apparatus on the pumpsite of the said existing Hordern Street pumping station and in Armagh Street, Hordern Street, and land adjacent to the proposed pumpsite above, as shown on plan M.W.B. 15980.

This Order in Council shall take effect from the 27th day of April, 1979.

R. D. DAVIES,  
Clerk of the Council.

Metropolitan Water Supply, Sewerage, and  
Drainage Act, 1909-1978.

Metropolitan Sewerage.

ORDER IN COUNCIL.

M.W.B. 568951/78.

WHEREAS by the Metropolitan Water Supply, Sewerage, and Drainage Act, 1909-1978, it is provided that, subject to the provisions of the Act, the Metropolitan Water Supply, Sewerage and Drainage Board shall, with the approval of the Governor, have power to construct provide and extend Water Works, Sewerage Works and Metropolitan Main Drainage Works; and whereas the preliminary requirements of the said Act have been complied with and the plan in respect of the works hereinafter mentioned has been submitted to and approved by the Governor in Council: Now therefore His Excellency the Governor by and with the advice and consent of the Executive Council, does hereby empower the Metropolitan Water Supply, Sewerage and Drainage Board to undertake the provision and construction of the following works under the said Act, namely:—

Shire of Kalamunda and Town of Canning.

Forrestfield Main Pumping Station—St. John Road, Rising Main and Gravity Sewers.

Land Around Reynolds Road, St. John Road, Riversdale Road, Welshpool Road, Wharf Street, Donaldson Street, Cross Street, Treasure Road.

(a) A pumping station located on a proposed pumpsite in the western corner of lot 25 Hardey Road.

(b) A 375 mm gravity sewer commencing at a proposed manhole in lot 543 Tillia Court and proceeding northwesterly through the said lot 543 near its northeastern boundary to a point in Epsom Avenue; thence southwesterly and northwesterly along Epsom Avenue near its southeastern and southwestern alignment to a

point near the eastern corner of lot 27 Epsom Avenue; thence southwesterly through the said lot 27 near its southeastern boundary to and across Reynolds Road and through Part lot 14 Reynolds Road near its southeastern boundary to a point in the Canning Trunk Main Pipe Reserve; thence southerly along the said reserve near its eastern alignment to a point near the southeastern boundary of Part lot 15 Reynolds Road; thence southwesterly across the said reserve through the said Part lot 15 and Parts lot 16 Hardey Road near their southeastern boundaries to a point in Hardey Road; thence southeasterly along Hardey Road near its northeastern alignment to a point opposite St. John Road; thence southwesterly across Hardey Road to and along St. John Road near its southeastern alignment to a point near the western corner of lot 25 Hardey Road; thence southeasterly to the proposed Pumping Station on lot 25 in (a) above, a distance of about one thousand, one hundred and sixty five metres.

- (c) A 305 mm rising main commencing at the pumping station in (a) above and proceeding in a general southwesterly direction along St. John Road, Sheffield Road, S.G. Railway Reserve, Part lot 1 Riversdale Road, Riversdale Road, Carney Road, Felspar Street, Part lot 246 Welshpool Road, Welshpool Road, Wharf Street, Elshaw Street, Donaldson Street to terminate at the proposed discharge manhole Q 0184 in Donaldson Street opposite lot 450 Donaldson Street, a distance of about four thousand and two hundred metres.
- (d) A 450 mm gravity sewer commencing at the proposed manhole Q 0184 in (c) above and proceeding generally southwesterly along Donaldson Street, Cross Street, and George Street to Queens Park Reserve; thence northwesterly and southwesterly near the right of way and northwesterly along the right of way to Treasure Road; thence southwesterly along Treasure Road to the existing discharge manhole P4455 in Centre Street a distance of about one thousand and two hundred metres, as shown on Plan M.W.B. 15579B.

This Order in Council shall take effect from the 27th day of April, 1979, and supersedes Order in Council published on page 680 of *Government Gazette* dated March 16, 1979.

R. D. DAVIES,  
Clerk of the Council.

lot; thence northerly to the southwestern corner of Lot 231; thence northerly along the western boundaries of the last mentioned lot and Lots 230 to 223 inclusive to the prolongation southeasterly of the southernmost southwestern boundary of Lot 221; thence northwesterly to and generally northwesterly along boundaries of that lot to the southwestern corner of Lot 220; thence northwesterly along the southwestern boundary of that lot to the southwestern corner of Lot 219; thence northwesterly and northeasterly along boundaries of that lot and onwards to a northeastern side of Monash Avenue; thence northwesterly along that side to the prolongation southwesterly of the northwestern side of Kokada Road; thence northeasterly to and along that side to the southwestern corner of Lot 146; thence northwesterly, generally northeasterly, southeasterly and again northeasterly along boundaries of that lot to the northwestern corner of Lot 205; thence northeasterly along the northwestern boundary of that lot and onwards to the westernmost southwestern corner of Lot 148; thence northeasterly and southeasterly along boundaries of that lot and onwards to the northwestern side of Tobruk Road; thence northeasterly along that side and onwards to the southwestern side of Hassell Road; thence southeasterly along that side to the prolongation northeasterly of the northwestern side of Vasey Street; thence southwesterly to and along that side to the northeastern side of Moorshead Street; thence southeasterly along that side to the prolongation northeasterly of the southeastern boundary of Lot 283; thence southwesterly to and southwesterly and generally northwesterly along boundaries of that lot to the westernmost southwestern corner of Lot 201; thence northwesterly along the southwestern boundary of that lot to the prolongation northeasterly of the southeastern boundary of Lot 286; thence southwesterly to and southwesterly along that boundary and onwards to the northeastern boundary of Lot 12; thence southeasterly along that boundary to the northeastern corner of Lot 160; thence southeasterly, southwesterly and generally westerly along boundaries of that lot and onwards to a southwestern side of Derrick Street; thence southeasterly along that side to the southeastern corner of Lot 242 and thence southwesterly along the southeastern boundary of that lot to the starting point.

(Lands and Surveys Public Plan Jerramungup Townsite.)

Local Government Act, 1960-1978.

Shire of Gnowangerup.

Declaration of Area for Differential Rating.

ORDER IN COUNCIL.

L.G. GN-5-1.

HIS Excellency the Governor acting by and with the advice and consent of the Executive Council, under the powers conferred by sub-section (4) of section 548 of the Local Government Act, 1960-1978, does hereby declare those portions of the district of the Shire of Gnowangerup, described in the Schedule hereto, as areas within which the Gnowangerup Shire Council may impose, in respect of the rateable property therein, a greater rate than that which it imposes elsewhere in the district.

R. D. DAVIES,  
Clerk of the Council.

Schedule.

Differential Rating Area for the Shire of Gnowangerup.

All that portion of land bounded by lines starting from the southwestern corner of Jerramungup Lot 242 and extending northerly along the western boundary of that lot and Lots 241 to 232 inclusive to the northwestern corner of the last mentioned

Local Government Act, 1960-1978.

Shire of Harvey.

Declaration of Area for Differential Rating.

ORDER IN COUNCIL.

L.G. H-5-1.

HIS Excellency the Governor, acting by and with the advice and consent of the Executive Council, under the powers conferred by sub-section (4) of section 548 of the Local Government Act, 1960-1978, hereby declares that portion of the district of the Shire of Harvey described in the schedule hereto, as an area within which the Harvey Shire Council may impose, in respect of the rateable property therein, a greater rate than that which it imposes elsewhere in the district.

R. D. DAVIES,  
Clerk of the Council.

Schedule.

Amendment and Redescription of Binningup Differential Rating Area—Shire of Harvey.

All that portion of land bounded by lines starting at the intersection of the High Water Mark of the Indian Ocean with the northwestern boundary of Reserve 34630 and extending northeasterly along that boundary and onwards to the northernmost northwestern corner of Lot 67 of Wellington Location 942, as shown on Land Titles Office Plan



9870; thence northeasterly and southeasterly along boundaries of that lot to the northwestern corner of Lot 11, as shown on Land Titles Office Diagram 39928; thence generally easterly and southeasterly along boundaries of that lot to the southwestern corner of Lot 238, as shown on Land Titles Office Plan 12444; thence northeasterly along the northwestern boundary of that lot to a southwestern side of Colback Street; thence generally northwesterly and northeasterly along sides of that road to the southwestern corner of Lot 239; thence northwesterly and northeasterly along boundaries of that lot and generally northeasterly along northwestern boundaries of Lot 241 to the northwestern corner of Lot 242; thence easterly along the northern boundary of that lot and southeasterly along the northeastern boundary of Lot 243 to its northeastern corner; thence generally southeasterly and generally northeasterly along northern sides of Townsend Court and northeasterly and southeasterly along sides of Allan Road to the northwestern corner of Lot 265, as shown on Land Titles Office Plan 12315; thence northeasterly and southeasterly along boundaries of that lot and southeasterly along the northeastern boundaries of lots 266 and 267 to a northwestern boundary of lot 269; thence generally northeasterly along the northwestern boundary of that lot and lots 270 to 273 inclusive, lots 274 and 275 of Locations 294 and 20 and Lot 276 of Location 20 to the western corner of lot 277; thence northeasterly and southeasterly along boundaries of that lot and southeasterly along the northeastern side of Burcham Drive to a northwestern boundary of lot 279; thence northeasterly and southeasterly along boundaries of that lot to the western boundary of lot 76, as shown on Land Titles Office Diagram 41673; thence southerly along the western boundary of that lot to the southeastern corner of lot 278, as shown on Land Titles Office Plan 12315; thence westerly along the southern boundary of that lot to the northeastern corner of Lot 144, as shown on Land Titles Office Plan 11725; thence southeasterly along the northeastern boundary of that lot to the northern corner of Lot 145; thence southeasterly and southerly along boundaries of that lot to the northeastern corner of Lot 146; thence southerly and southwesterly along boundaries of that lot to the eastern corner of Lot 147; thence southwesterly along the southeastern boundary of that lot to the southeastern corner of Lot 148; thence westerly along the southern boundaries of Lots 148 to 150 inclusive and Lot 151 of Locations 20 and 942 and onwards to the prolongation southerly of the eastern boundary of Lot 152 of Location 942; thence northerly to the southeastern corner of the lastmentioned lot; thence westerly along the southern boundary of that lot to the southeastern corner of Lot 153; thence generally northwesterly along southwestern boundaries of Lots 153, 154 and 155 to the western corner of the lastmentioned lot; thence southwesterly to the easternmost northeastern corner of Lot 44, as shown on Land Titles Office Plan 9870; thence generally southerly along eastern boundaries of that lot and lots 43 to 38 inclusive to the northern corner of Lot 35; thence southeasterly along the northeastern boundaries of that lot and Lots 34 and 33 to the northern corner of Lot 32; thence southeasterly and easterly along boundaries of that lot to the northwestern corner of Lot 31; thence easterly along the northern boundaries of that lot, Lots 30, 29 and 28, Lot 171 of Locations 20 and 942, as shown on Land Titles Office Diagram 51005, Lot 172 of Location 20 and Lots 173 and 174 to the northwestern corner of Lot 175; thence easterly and southerly along boundaries of that lot and onwards to the northernmost northern boundary of Lot 165 of Locations 17, 20, 941 and 942, as shown on Land Titles Office Diagram 39312; thence westerly, southerly, again westerly, again southerly, again westerly, again southerly and again westerly along boundaries of that lot to the southeastern corner of Reserve 34630, thence westerly along the southern boundary of that Reserve to the High Water Mark of the Indian Ocean and thence generally northerly along that water mark to the starting point.

(Land and Surveys Public Plans Binningup 2000 04.12 Binningup 2000 04.11.)

## LAND AGENTS ACT, 1921.

Application for Transfer of a Licence.

To the Court of Petty Session at Perth:

I, ANTHONY HOEY, of 147 The Esplanade, Mt. Pleasant, Perth, W.A., hereby apply on behalf of a firm, Tony Hoey & Associates, the partners of which are Anthony Hoey, Moira Hoey, Kevin James Hoey and Marian Hoey, for the licence currently issued to Anthony Hoey, on behalf of a firm, Tony Hoey & Associates, to be transferred to me to carry on business as a land agent at 865 Albany Highway, East Victoria Park, Perth, W.A.

Dated the 23rd day of April, 1979.

A. HOEY,  
Signature of Applicant (Transferee).

I, Anthony Hoey, concur in this application.

A. HOEY,  
Signature of Transferor.

## Appointment of Hearing.

I hereby appoint the 29th day of May, 1979, at 2.15 o'clock in the afternoon as the time for the hearing of the foregoing application at the Court of Petty Sessions at Perth.

Dated the 24th day of April, 1979.

K. W. SHEEDY,  
Clerk of Petty Sessions.

Objection to the granting of the licence may be served on the applicant and the Clerk of Petty Sessions at any time prior to seven days before the date appointed for the hearing.

Public Service Board,  
Perth, 27th April, 1979.

THE following promotions have been approved:—

K. N. Birks, Senior Assistant Under Treasurer, A-I-8, Treasury Department, to be Deputy Director-General (Administration and Finance), Special Division, Administrative Division, Education Department, as from April 18, 1979.

J. R. Greenway, Director of Staffing, Level 4, to be Assistant Director-General (Resources), Level 4A, Administrative Division, Education Department, as from April 18, 1979.

F. M. Scott, Assistant Administrative Officer, C-II-9, Public Health Department, to be Senior Administrative Officer, A-I-1, Administrative Branch, Department for Youth, Sport and Recreation, as from April 18, 1979.

THE following resignations have been accepted:—

Name; Department; Date.

S. D. Fotakis; Agriculture; 19/4/79.  
S. Venkata-Raman; Agriculture; 31/1/79.  
H. M. Stoneham; Chief Secretary's; 27/4/79.  
G. H. Guest; Community Welfare; 30/3/79.  
K. L. Burns; Crown Law; 20/4/79.  
S. M. Deanus; Crown Law; 12/4/79.  
D. N. Enston; Crown Law; 20/4/79.  
S. A. McEwan; Crown Law; 16/2/79.  
C. C. Newman; Crown Law; 20/4/79.  
V. R. K. Blair; Education; 20/4/79.  
C. L. Davis; Education; 16/4/79.  
B. L. Burrows; Metropolitan Water Board 27/4/79.  
P. B. Graham-Sutton; Mines; 20/4/79.  
N. C. Hammill; Mines; 26/4/79.  
S. F. Herman; Police; 12/4/79.  
B. R. Baker; Public Health; 28/3/79.  
P. R. Davies; Public Health; 6/4/79.  
S. J. May; Public Health; 18/4/79.  
R. D. Smith; Public Health; 16/4/79.  
G. E. Arkley; Public Works; 18/4/79.  
J. Grosser; Public Works; 20/4/79.  
B. F. Jacobs; Public Works; 20/4/79.  
A. M. Kiesey; Public Works; 27/4/79.  
G. T. Pilkington; Public Works; 27/4/79.

Y. Panossian; Road Traffic Authority; 30/3/79.  
C. Wood; State Housing Commission; 27/4/79.  
R. Stocker; State Taxation; 27/4/79.  
J. Arnot; Treasury; 12/4/79.

THE following retirements have been approved:—

A. E. Brown; Crown Law; 5/4/79.  
A. A. Bishop; Harbour and Light; 30/4/79.  
L. M. Huggins; Lands and Surveys; 8/4/79.  
M. L. N. Van Der Straaten; Mental Health Services; 30/3/79.  
R. R. Prickett; State Housing Commission; 30/4/79.  
J. Bostelman; State Taxation; 15/4/79.  
D. J. Davies; State Taxation; 17/4/79.

THE following appointments have been confirmed:—

Name; Position; Department; Date.  
Robinson, Craig Alexander; Clerk, C-IV; Chief Secretary's; 27/2/78.  
Genovese, Silvana Maria; Clerk, C-IV; Crown Law; 18/9/78.  
Wright, Dawn Ann; Clerk Typist, C-V; Crown Law; 11/9/78.  
Thompson, George Henry; General Assistant, G-VII-1/3; Education; 21/8/78.  
Boardman, Warwick John; Research Officer, Level 1; Forests; 29/9/78.  
Batty, Phillip James; Clerk, C-II-1; Labour and Industry; 10/10/78.  
Hansen, David James; Clerk, C-IV; Labour and Industry; 2/10/78.  
Miller, Wesley Albyn; Assistant Photo Technician, G-VII-1; Lands and Surveys; 10/10/78.  
Thomas, Linda Ann; Clerical Assistant, C-VI; Lands and Surveys; 6/10/78.  
Hodge, Rosalie Barbara; Laboratory Assistant, G-X; Public Health; 15/9/78.  
Hoehn, Arnold Carl; Trainee Engineering Draftsman; Public Works; 15/2/78.  
Tame, Marian Lilly; Clerical Assistant, C-VI; Public Works; 28/9/78.  
Eccles, Jennifer Maree; Clerical Assistant, C-VI; Road Traffic Authority; 2/10/78.  
Dorman, Lindsay Marshall; Clerk, C-IV; State Government Insurance Office; 29/8/78.  
Ginn, Karen Margaret; Clerk, C-IV; State Government Insurance Office; 2/10/78.  
Green, John Anthony; Clerk, C-IV; State Housing Commission; 22/5/78.  
Jennings, Stephen Howard; Planning Officer, Level 1; Town Planning; 13/9/78.  
Maurice, Bromwyn Joan; Drafting Assistant, G-XI; Town Planning; 10/10/78.  
Glasheen, Brian Martin; Clerk, C-IV; Workers Compensation Board; 10/10/78.

THE following offices have been created:—

Item 08 2208, Engineer Waste Disposal, Level 2, Inspection Health Act Branch, Public Health Department.

Item 23 2555, Petroleum Engineer, Level 4, Petroleum Technology Section, Petroleum Branch, Department of Mines.

Item 26 0322, Secretary Stenographer, C-III-2/3, Special Services Branch, Premier's Department.

Item 26 0538, Stores and Transport Officer, G-II-1, State Civil Emergency Service Branch, Premier's Department.

THE following office has been abolished:—

Item 01 1172, Veterinary Officer, Level 3, Veterinary Services Branch, Animal Health Division, Department of Agriculture.

THE title and/or classification of the following offices have been amended:—

Item 01 0686, occupied by N. S. Lander, Botanist, Herbarium Branch, Miscellaneous Branches Division, Department of Agriculture, amended from Level 1 to Level 2, with effect from January 1, 1979.

Item 01 3573, vacant, Wokalup Section, Research Stations Branch, Plant Production Division, Department of Agriculture, amended from Field Technician, G-II-1/4, to Field Assistant, G-X, with effect from April 12, 1979.

Item 05 0095, occupied by S. M. Broad, Treatment and Training Branch, Department of Corrections, amended from Clerk Typist, C-V, to Library Assistant, Level 1, with effect from April 20, 1979.

Item 08 2750, occupied by W. A. Newnham, Venereal Diseases Control Branch, Professional Division, Public Health Department, amended from Venereologist in Charge, Level 4, to Director, Level 5, with effect from April 13, 1979.

Item 21 0010, occupied by R. C. Paust, Secretary, Administrative Division, Local Government Department, amended from A-I-8, to A-I-10, with effect from April 1, 1979.

Item 22 5875, occupied by J. Robinson, Engineering Assistant, Mechanical-North Section, Mechanical and Electrical Branch, Engineering Division, Metropolitan Water Board, amended from G-II-4/5, to G-II-6, with effect from March 1, 1979.

Pursuant to section 70 of the Public Service Act, 1904-1977, it is notified that a letter dated 9th April, 1979, was posted under certified mail to Miss A. Webster, of 21 Shakespeare Avenue, Balcatta, Western Australia.

G. H. COOPER,  
Chairman,  
Public Service Board.

#### VACANCIES IN THE PUBLIC SERVICE

Department	Item No.	Position	Classn.	Salary
Closing May 4, 1979				\$
Agriculture	01 4457	Field Technician, Kununurra Research Station, Horticulture Division (a) (8) (10)	G-II-1/4	10 265-12 767 (31)
Conservation and Environment		Coastal Planning and Management Adviser (Ministerial Contract) (See Block Advertisement)		
Community Welfare	10 1228	Senior Family Welfare Officer, Field Division (c) (11)	G-II-6	13 956-14 360
Crown Law	11 0014	Clerk Research, Administrative Division	C-II-2/3	11 043-12 097
Crown Law	11 3150	Clerk, Clerical Section, Supreme Court	C-II-3	11 738-12 097
Crown Law	11 4205	Clerk, Court of Petty Sessions East Perth, Court Offices Branch (c)	C-II-1	10 374-10 709
Crown Law	11 4551	Clerk of Courts, Broome Court Office	C-II-4/5	12 476-13 630 (12)
Crown Law	11 4553	Clerk, Broome Court Office	C-II-1/2	10 374-11 374 (12)
Crown Law	11 5630	Clerk of Courts Relieving, Relieving Clerks of Court Section, Court Offices Branch (c)	C-II-3/4	11 738-12 863

VACANCIES IN THE PUBLIC SERVICE—*continued*

Department	Item No.	Position	Classn.	Salary
<b>Closing May 4, 1979</b>				\$
Crown Law	13 0055	Clerk, Acceptance Branch, Office of Titles (c)	C-II-2	11 043-11 374
Education	14 0905	Senior Clerk, Clerical Branch	C-II-3	11 738-12 097
Education	14 1453	Senior Clerk, Staff (Non Teaching) Section, Clerical Branch	C-II-3	11 738-12 097
Education	14 1456	Clerk, Staff (Non Teaching) Section, Clerical Branch	C-II-2/3	11 043-12 097
Education	14 2945	Clerk, Contingencies Section, Accounts Branch	C-II-1	10 374-10 709
Labour and Industry	19 0095	Industrial Inspector, Industrial Section (c)	C-II-2/3	11 043-12 097
Lands and Surveys	20 3470	Remote Sensing Co-ordinator, Computing Services Section, Surveyor Generals' Division	Level 2	15 897-17 284
Lands and Surveys	20 3495	Research Officer, Computing Services Section, Surveyor General's Division	Level 1	11 007-15 256
Local Government	21 0415	Assistant Senior Auditor and Inspector, Inspection Branch (14)	C-II-7	14 855-15 675
Local Government	21 0504	Clerk, Inspection Branch (14)	C-II-2	11 043-11 374
Medical	07 2500	Clerk, Salaries Section, Accounts Branch (c)	C-II-2	11 043-11 374
Medical	07 2520	Clerk, Salaries Section, Accounts Branch (c)	C-II-2	11 043-11 374
Metropolitan Water Board		Commissioner (See Block Advertisement)		
Police	25 3607	General Assistant, Stores Section, Accounts Branch	G-VII-1/2	3 662-9 461
Police	25 3611	General Assistant, Stores Section, Accounts Branch	G-VII-1	3 662-9 104
Public Works	29 0032	Typist, Administrative Division (c)	C-III-1	9 136
Public Works	29 2610	Cashier, Pinjarra District Water Supply Office, Accounts Division (c)	C-II-1	10 374-10 709
Public Works	29 4120	Officer In Charge, Reprographic Services Section, Design Branch, Engineering Division (c)	G-II-1	10 265-10 602
Public Works	29 5188	District Officer Exmouth, North Section, Operations North Branch, Engineering Division (c) (15) (16)	G-II-4	12 382-12 767
Public Works	29 7585	Plumbing Designer, Plumbing Service Section, Services Branch, Architectural Division (a) (17)	G-II-3/4	11 649-12 767
State Government Insurance Office	31 0320	Clerk, Relieving Staff Section (c)	C-II-1	10 374-10 709
State Housing Commission	32 6930	Clerk, Management Information Branch, Corporate Services Division (c)	C-II-1	10 374-10 709
<b>Closing May 11, 1979</b>				
Agriculture	01 0796	Laboratory Technician, Entomology Branch, Miscellaneous Branches Division (a) (1) (2)	G-II-1/4	10 265-12 767
Agriculture	01 1105	Administrative Assistant, Animal Health Division	C-II-5	13 245-13 630
Agriculture	01 1318	Inspector, Stock Inspection Section, Veterinary Services Branch, Animal Health Division (a) (3) (4)	G-II-1/2	10 265-11 287
Agriculture	01 3975	Inspector, Norseman Section, Plants Inspection Branch, Horticulture Division (a) (6) (7)	G-II-1/2	10 265-11 287
Corrections	05 0130	Senior Clinical Psychologist, Psychology Section, Treatment and Training Branch (9)	Level 4	20 944
Crown Law	11 0190	Senior Typist, Correspondence and Staff Branch	C-III-2	9 480-9 679
Crown Law	11 1028	Probation and Parole Supervisor, Probation and Parole Office (a) (19) (20) (21)	Level 3	16 604-17 726
Education	14 1315	Clerk, Staff Section, Clerical Branch	C-II-2/3	11 043-12 097
Education	14 1318	Clerk, Staff Section, Clerical Branch	C-II-1	10 374-10 709
Education	14 4420	Laboratory Assistant, Mt. Lawley Technical College, Technical Education Division (a) (22)	G-X	4 210-9 944
Education	14 0280	Director of Staffing, Professional Branch	Level 4	29 239
Fisheries and Wildlife	16 0176	Typist, Clerical Branch (23)	C-III-1	9 136
Industrial Development	18 0480	Senior Marketing Officer, Export Marketing Section, Industries Branch, Division of Industries (c)	C-II-11	18 757-19 222
Labour and Industry	19 0123	Clerk, General Section, Clerical Branch (c)	C-II-1	10 374-10 709
Labour and Industry	19 0633	Inspector, Machinery Section, Inspection and Technical Services Branch (a) (24)	Level 1	12 621-14 220
Labour and Industry	19 1290	Director, Industrial Training Branch (a) (25) (26)	A-I-2	20 816
Mental Health Services	09 5705	Senior Social Worker, Bunbury Branch, Division For The Intellectually Handicapped (a) (27) (29)	Level 2	15 580-16 220
Mines	23 3533	Chemist and Research Officer, Food and Industrial Hygiene Division, Government Chemical Laboratories (a) (30)	Level 1	11 007-15 256
Mines	23 5660	Geologist, Mineral Resources Branch, Geological Survey Division (a) (32)	Level 1	11 007-15 256
Police	25 0034	Library Assistant, Administrative Division (a) (33)	Level 1	7 909-11 007
Public Health	08 4017	Medical Records Officer, State Health Laboratories (a) (34)	C-II-4	12 476-12 863
Public Service Board	28 0108	Clerk In Charge, Personnel Branch (c)	C-II-5	13 245-13 630
Public Service Board	28 0131	Clerk, Personnel Branch	C-II-1	10 374-10 709
Road Traffic Authority	40 0001	Chief Executive Officer	Special 2	33 374
Youth, Sport and Recreation	41 1221	Recreation Officer, Recreation Officer Scheme, Executive Division (a) (35) (36)	Level 3/7	11 706-14 220
Mines	23 0174	Registrar Coal Miners Pensions, Accounts and Coal Miners' Pensions Branch	C-II-3	11 738-12 097

VACANCIES IN THE PUBLIC SERVICE—*continued*

The possession of, or progress towards, an appropriate tertiary level academic qualification will be considered a factor, increasing in importance with the level of classification, when determining efficiency of applicants in the Clerical Division.

- (a) Applications also called outside the Service under section 24.
  - (b) The promotion will date from the first working day following the retirement of the present occupant.
  - (c) Appointment to this position is conditional on the item being vacated by the present occupant.
- (1) Certificate in Applied Science or Certificate in Laboratory Practice with progress towards Diploma in Applied Science or Diploma in Laboratory Techniques or equivalent. Considerable experience essential.
  - (2) LOCATION: Initially at South Perth, with duties in other regions of the State, in particular Carnarvon, from time to time.
  - (3) Achievement Certificate or equivalent essential, including satisfactory levels in Maths and English, with preference for Board of Secondary Education Leaving Certificate or Certificate of Secondary Education. Minimum of 5 years practical experience in handling livestock, except where applicant has completed at least first year of a Diploma of a recognised Agricultural College.
  - (4) LOCATION: Initially at Midland but may be required to serve anywhere within the State.
  - (5) Plus District Allowance of \$504 per annum (married rate), where applicable, or \$252 per annum (single rate).
  - (6) Achievement Certificate including intermediate levels in English, Social Studies and Science and an ordinary level in Mathematics or equivalent. Preference for a Certificate of Secondary Education or a Diploma from a recognised Agricultural College or equivalent. Knowledge of horticultural produce and the marketing of agricultural produce and/or experience in inspection work and knowledge of interstate quarantine requirements an advantage. Preference for applicants over 21 years of age.
  - (7) LOCATION: Norseman.
  - (8) Diploma from an approved Agricultural College or approved equivalent.
  - (9) Master of Psychology (Clinical) from the University of W.A., or equivalent post graduate qualifications in clinical psychology.
  - (10) LOCATION: Kununurra.
  - (11) Five or more years experience in the Field Service of the Community Welfare Department would be an advantage.
  - (12) Plus a District Allowance of \$1 672 per annum (married rate) where applicable, \$836 per annum (single rate).
  - (14) LOCATION: The officer will be based in Perth, but the work will require a considerable amount of country travel.
  - (15) LOCATION: Exmouth.
  - (16) Housing available.
  - (17) Certificates of Competency in Drainage and Sanitary Plumbing. (Metropolitan Water Supply Sewerage and Drainage i.e. Plumber's License) essential. Progression towards Certificate in Plumbing and Diploma in Plumbing Design will be considered a factor when determining the efficiency of the applicant.
  - (18) Plus District Allowance of \$124 per annum (married rate), where applicable or \$62 per annum (single rate).
  - (19) Diploma or Degree in Social Work from an approved Tertiary Institution. Previous experience in the correctional or allied field and administrative experience will be an advantage.
  - (20) LOCATION: Kalgoorlie.
  - (21) Own vehicle required for which a motor car allowance is payable. Unfurnished State Government House available.
  - (22) Achievement Certificate with intermediate passes in English, Social Studies and Science and an ordinary pass in Mathematics, or equivalent. Progress towards a Diploma in Electronic Engineering or equivalent or comparable subjects in the Certificate of Secondary Education would be an advantage.
  - (23) Ability in shorthand is essential.
  - (24) Applicants must have served an engineering apprenticeship with three years subsequent experience in the engineering field and been engaged during that time in manufacture and repair of engines, boilers and machinery and preferably hold a Diploma in Engineering from a recognised technical institution or a Ministry of Transport Certificate as a Marine Engineer.
  - (25) Proven managerial and administrative experience with a broad background of training within industry.
  - (26) Appointment may be either as a permanent officer under the Public Service Act or by the Governor for a term not exceeding seven years.
  - (27) Eligibility for Full Membership of the Australian Association of Social Workers.
  - (29) Unfurnished house will be available.
  - (30) Tertiary degree acceptable for membership of the Royal Australian Chemical Institute. Relevant experience desirable.
  - (31) Plus District Allowance of \$2 050 per annum (married rate) where applicable, \$1 025 per annum (single rate).
  - (32) Tertiary qualifications with geology as a major subject, preferably with honours or above and training or experience in mining geology or mineral exploration.
  - (33) Eligibility to enrol in the University of Western Australia, Western Australian Institute of Technology or equivalent in an approved Library Course. Progress towards completion of First Year Library studies would be an advantage. Previous library experience and ability to type is also desirable.
  - (34) Preference for Certificate of Secondary Education with Grade 7 or better in English and equivalent moderated grades in three other subjects or Leaving Certificate in four subjects including English or equivalent. Experience in medical records in a major medical institution. Experience of computer applications in this field desirable.
  - (35) Associate Diploma in Recreation, or a tertiary qualification with a major study in recreation. Preference for post graduate qualifications in recreation.
  - (36) Should be prepared to serve in both city and country areas.

Applications are called under section 34 of the Public Service Act, 1904–1977, and are to be addressed to the Chairman, Public Service Board, and should be made on the prescribed form, obtainable from the offices of the various Permanent Heads of Departments.

G. H. COOPER,

Chairman, Public Service Board.

THE title and/or classification of the following offices have been amended with effect from December 22, 1978.

Item No.	Title of Office	Occupant	Classification	
			21/12/78	22/12/78
<b>Public Health Department</b>				
08 7766	Senior Dental Therapist	Bell, S. E.	G-II-4/5	G-II-6
7771	Senior Dental Therapist	Devenish, E. R.	G-II-4/5	G-II-6
9252	Senior Dental Therapy Tutor	Cilli, L. L.	G-II-4/5	G-II-6
9254	Assistant Senior Dental Therapy Tutor	Brown, V. R.	G-II-4	G-II-5
9256	Tutor Dental Therapist	White, D. J.	G-I	G-II-1/4
9258	Tutor Dental Therapist	Rodoreda, P. A.	G-I	G-II-1/4
9260	Tutor Dental Therapist	Wallace, L. C.	G-I	G-II-1/4
9262	Tutor Dental Therapist	Nielsen, L. A. H.	G-I	G-II-1/4
9264	Tutor Dental Therapist	Vacant	G-I	G-II-1/4
9266	Tutor Dental Therapist	Langford, G. J.	G-I	G-II-1/4
9268	Tutor Dental Therapist	Chambers, C. L.	G-I	G-II-1/4
9270	Tutor Dental Therapist	Fraser, B. A.	G-I	G-II-1/4

#### COASTAL PLANNING AND MANAGEMENT ADVISER.

(Ministerial Contract.)

Department of Conservation and Environment.

Salary: Around \$25 000 negotiable.

**Qualifications and Experience:** Tertiary qualifications preferably with post-graduate studies in a discipline related to resource and environmental management. Preference will be given to applicants knowledgeable of coastal processes and experienced in coastal management and possessing an ability to communicate ideas with people at all levels in the community.

**Duties:** To develop and report on, initially with the aid of a Steering Committee, recommendations for a practical and effective means of coastal management in Western Australia. The immediate task will be to review preliminary steps that have been taken in preparing Coastal Environmental Protection Policy Guidelines, and make recommendations as to the applicability of such guidelines at the State and local level.

The task will involve extensive interaction with Government Departments and Instrumentalities, Local Government, private industry and the community generally.

**Conditions of Service:** The appointee will be offered a 3 to 5 year contract, approved by the Minister, with similar conditions to those applying to permanent officers employed under the Public Service Act, 1904-77.

The conditions include three months' long service leave after seven years' continuous service, four weeks' annual leave, cumulative sick leave entitlements and other general conditions applicable to permanent public servants.

**Location:** Perth, with intra- and inter-State travel as needed.

**General Information:** Further information can be obtained by contacting the Director, Department of Conservation and Environment, 1 Mount Street, Perth, Western Australia, 6000, Attention: Mr C. Sanders.

Applications: On standard application for available from the Public Service Board, 111 St. George's Terrace, Perth, Western Australia, 6000.

Closing: May 4, 1979.

preferably have tertiary qualifications and a background in a discipline that has relevance to the provision of urban hydraulic services plus a sound knowledge of world trends in this field and of business methods employed in the associated industries. Experience in an executive position in the utility industry is desirable.

A leader who is able to co-operate and develop good relations with the public, both State and Commonwealth Departments, and with leaders in the private sector, is being sought.

**Duties:** As the executive member of the Metropolitan Water Board initiate and formulate policy and procedures necessary to ensure development and maintenance of adequate water supply, sewerage and drainage services for an urban community approaching one million persons; leads in maintaining from year to year, a five year rolling development programme setting out on corporate planning principles, the philosophy and policy of the Board; ensure that policy determined by the Board is implemented in a manner aimed at maintaining a self reliant, forward thinking, efficient enterprise.

**Conditions of Appointment:** Initial appointment will be subject to the approval of the Governor in Executive Council for a term not exceeding seven years.

**Conditions of service and allowances** will be on the same terms and at the same rates applicable to an officer employed in a permanent capacity in the State Public Service and shall include:

four weeks annual leave;

Cumulative sick leave;

three months long service leave on the completion of seven years continuous service.

**Applications:** On standard application form available from the Public Service Board, 111 St. George's Terrace, Perth, Western Australia, 6000.

Closing May 4th, 1979.

Crown Law Department,  
Perth, 27th April, 1979.

IT is hereby notified for public information that His Excellency the Governor in Executive Council has:—

Approved of the following appointments to the Commission of the Peace for the State of Western Australia.

Thomas Hamilton, of (Residential Address) 22 Verdun Street, Nedlands. (Business Address) Sir Charles Gairdner Hospital, Verdun Street, Nedlands.

Viola May Tatham, of (Residential Address) Lot 131, Cunliffe Street, Lancelin.

R. M. CHRISTIE,  
Under Secretary for Law.

#### PUBLIC SERVICE OF WESTERN AUSTRALIA. Commissioner.

Metropolitan Water Board.

(Established under the Metropolitan Water Supply Sewerage and Drainage Act, 1904-1978.)

**Remuneration:** Salary \$38 715 (gross) p.a., plus an expense allowance of \$1 200 p.a.—adjusted from time to time in accordance with determinations of the Salaries and Allowances Tribunal.

**Qualifications:** The successful applicant will

Crown Law Department,  
Perth, 27th April, 1979.

IT is hereby notified for public information that His Excellency the Governor in Executive Council has accepted the resignation of William Lewis Hardwick of 47 Campbell Street, South Perth, from the Commission of the Peace for the State of Western Australia.

R. M. CHRISTIE,  
Under Secretary for Law.

#### SUPREME COURT ACT, 1935.

Appointment of Commissioners for Affidavits.

Supreme Court Office,  
Perth, 19th April, 1979.

HIS Honour the Chief Justice has been pleased to appoint the following persons to be commissioners for affidavits:—

Rorrison, Alexander Robert, Gooseberry Hill, W.A.  
Fiocco, John Gaetano Mario, Fremantle, W.A.  
Verios, Lee, Nedlands, W.A.  
Irdi, Agostino, Karrinyup, W.A.  
Zilko, Matthew Howard, South Perth, W.A.  
Durack, John Wallace, Claremont, W.A.  
Patterson, Philip John, Peppermint Grove, W.A.  
Pillay, Naveen Chandra, Greenmount, W.A.  
Wilkinson, Charles Edmund, London, England.  
Purbrick, Ian Frederick, Melbourne, Vic.  
Russo, Giuseppe, Jolimont, W.A.  
Tucker, William John, Crawley, W.A.  
Brennan, John William Francis, Sydney, N.S.W.  
Israel, Basil, Cottesloe, W.A.

G. T. STAPLES,  
Registrar.

#### TRANSFER OF LAND ACT, 1893-1972.

Crown Law Department,  
Perth, 20th April, 1979.

THE Governor in Executive Council, acting under the provisions of section 8 of the Transfer of Land Act, 1893-1972, has been pleased to appoint each of the following persons, namely—

- (a) Robert George Esser; and
  - (b) Leslie William Wilshusen,
- as an Assistant Registrar of Titles.

R. M. CHRISTIE,  
Under Secretary for Law.

#### IN THE SUPREME COURT OF WESTERN AUSTRALIA.

No. 1116 of 1979.

In The Matter of Part 111 of the Charitable Trusts Act 1962 and in The Matter of the Estate of Sir John Winthrop Hackett and in The Matter of an application by the Perth Diocesan Trustees of the Anglican Church in Australia.

Notice of Approval of Scheme.

Charitable Trusts Act, 1962.

NOTICE is hereby given that a Scheme in respect of a clergy stipend endowment trust established by a bequest under the Will of Sir John Winthrop Hackett, notice of which was given in the *Government Gazette* dated the 16th day of February, 1979, has been approved by order of the Supreme Court of Western Australia dated the 20th day of March, 1979.

G. T. STAPLES,  
Master.

This notice of approval of Scheme is filed by Messrs Stone James & Co., Solicitors for the Applicant, whose address for service is Law Chambers, Cathedral Square, Perth.

#### TAXI-CARS (CO-ORDINATION AND CONTROL) ACT, 1963-1978.

##### TAXI CONTROL BOARD (ELECTIONS) REGULATIONS, 1964.

Election of One Member of the Taxi Control Board.

I, ERIC GEORGE FOREMAN, being the Returning Officer duly appointed under and for the purpose of the Regulations made under the Taxi-Cars (Co-ordination and Control) Act, 1963 (as amended), do hereby certify that in accordance with the said Regulations I have held an election which closed on the 19th day of April, 1979, for the election of one member of the Taxi Control Board. Pursuant to the said Regulations, the election resulted in the undermentioned candidate being elected as a member of the Taxi Control Board:

Satchell, Stephen James.

Dated at Perth this 20th day of April, 1979.

E. G. FOREMAN,  
Chief Electoral Officer,  
Returning Officer.

#### INDECENT PUBLICATIONS AND ARTICLES ACT, 1902-1974.

Determination.

I, DESMOND HENRY O'NEIL, Deputy Premier and Chief Secretary, upon consideration of a report made by the State Advisory Committee on Publications for the purposes of paragraph (a) of subsection (1) of section 9 of the Indecent Publications Act, 1902-1974, and acting under the provisions of subsections (1) and (2) of section 10 of that Act, do hereby determine—

- (1) that the publications specified in the schedule below shall be classified as restricted publications; and
- (2) that the classification of the publications in the schedule below as restricted publications shall extend to all subsequent editions, series, numbers or issues of those publications.

Dated this 23rd day of April, 1979.

D. H. O'NEIL,  
Deputy Premier,  
Chief Secretary.

#### Schedule.

Name of Publication; Publisher.

- Honcho, August, 1978; Modernismo Publications Ltd, 155 Avenue of the Americas, New York, NY 10013.
- Ball Busters, Vol. 2, No. 3; PSI 8035 Remmet Ave., Canoga Park, California.
- Gem, July 1978, Vol. 19, No. 6; G & S Publications Inc., 303 West 42nd Street, New York, N.Y. 10036.
- Lickety Splits, Vol. 2, No. 1; PSI 8035 Remmet Ave., Canoga Park, California.
- Succulent Sisters, Vol. 2, No. 2; PSI 8035 Remmet Ave., Canoga Park, California.
- Stag International, Vol. 29; No. 7; Stag Magazine Corp., 888 Seventh Ave., New York, N.Y. 1001.

#### INDECENT PUBLICATIONS AND ARTICLES ACT, 1907-1974.

I, DESMOND HENRY O'NEIL, Deputy Premier and Chief Secretary, being the Minister administering the Indecent Publications and Articles Act, 1902-1974, upon consideration of a report of the State Advisory Committee on Publications that the publications specified in the Schedule below are, for the purposes of paragraph (a) of subsection (1) of section 9 of that Act, undesirable reading for persons under the age of eighteen years and should be classified as restricted publications, and acting in exercise of the powers conferred by subsection



In accordance with the provisions of section 35K, any person aggrieved by this decision may, within fourteen days after publication of this notice, appeal against the same by lodging with the nearest Clerk of Court of Petty Sessions a notice of appeal containing a written statement of the grounds of his appeal, and also such person shall serve or cause to be served a copy of the notice of his appeal on the Director of Fisheries, within seven days after lodging the notice with the Clerk of the Court of Petty Sessions.

B. K. BOWEN,  
Director of Fisheries.

#### FISHERIES ACT, 1905-1975.

##### Part IIIB—Processing Licenses.

F. & W. 689/72.

THE Public is hereby notified that I have issued a permit to N. T. and I. E. Bevan, 5 Pioneer Road, Albany to establish a processing establishment to process fish in pursuance of the provisions of section 35C of the Fisheries Act, 1905-1975, at Lot 13, Anthony Road, Albany, subject to the following conditions:—

That the processing establishment:—

- (1) Shall comply with the requirements of the Fisheries Act, 1905-1975, and all Regulations, Orders in Council, and Notices and Ministerial Directions issued thereunder.
- (2) Shall not be used for the processing of rock lobster, prawns or salmon.
- (3) Shall comply with the requirements of the Health Act, 1911 (amended).
- (4) Shall comply with the requirements of any town planning scheme or interim development order gazetted under the provisions of the Town Planning and Development Act, 1928 (amended) or the Metropolitan Region Town Planning Scheme Act, 1959 (amended).
- (5) Shall be registered as an export establishment pursuant to the provisions of the Export (Fish) Regulations made under the provisions of the Customs Act, 1901 (amended) and the Commercial (Trade Descriptions) Act 1905 (amended) of the Parliament of the Commonwealth should it be used to process fish for export.
- (6) Shall not be used for the processing of marron (*Cherax tenuimanus*) unless a licence is held under section 39C of the Fisheries Act, 1905 (amended).

In accordance with the provisions of section 35K, any person aggrieved by this decision may, within fourteen days after publication of this notice, appeal against the same by lodging with the nearest Clerk of Court of Petty Sessions a notice of appeal containing a written statement of the grounds of his appeal, and also such person shall serve or cause to be served a copy of the notice of his appeal on the Director of Fisheries, within seven days after lodging the notice with the Clerk of the Court of Petty Sessions.

B. K. BOWEN,  
Director of Fisheries.

#### FORFEITURES.

THE following leases and licenses together with all rights, title and interest therein have this day been forfeited to the Crown under the Land Act, 1933-1977 for the reasons stated:—

Name; Lease or License; District; Reason;  
Corres. No.; Plan.

Abbott, J. L.; 338/13305; Gracetown Lot 158; Non-compliance with conditions; 3229/75; Townsite.  
Goold, J. R. and C. R., 345A/3990; Cuballing Lot 34; Non-compliance with conditions; 3771/76; Townsite.

Keen, J. A.; 345A/3927; Badgingarra Lot 164; Non-compliance with conditions; 2606/76; Townsite.

Ralph, E. A., P. J. and S. A.; 345A/3909; Grass Valley Lot 64; Non-compliance with conditions; 1022/76; Townsite.

24th April, 1979.

F. W. BYFIELD,  
Under Secretary for Lands.

#### LAND ACT, 1933-1977.

##### Reserves.

Department of Lands and Surveys,  
Perth, 27th April, 1979.

HIS Excellency the Governor in Executive Council has been pleased to set apart as Reserves the land described below for the purposes therein set forth.

File No. 1152/78.

BROOKTON.—No. 36049 (Social and Cultural Centre), Lot No. 434 (1,000 0 hectare). (Diagram 83295, Plan Brookton 2000 01.18 (King Street).)

File No. 1277/78.

CALINGIRI.—No. 36022 (Use and Requirements of the Government Employees Housing Authority), Lot No. 142 (1 066 square metres), (Diagram 83186, Plan Calingiri Townsite (Yulgering Road).)

File No. 2722/78.

CANNING.—No. 36010 (Public Recreation), Location No. 3113 (formerly portion of Canning Location 16 being Lot 430 on Diagram 55165) (4.249 3 hectares). (Plan F96-4.)

File No. 3184/78.

COCKBURN SOUND.—No. 36011 (Public Recreation), Location No. 2573 (formerly portion of Cockburn Sound Location 356 being Lot 373 on Plan 12624) (1.204 5 hectares). (Plans Perth 2000 11 : 14, 11 : 15, 12 : 14 and 12 : 15 (Earlston Place).)

File No. 3185/78.

COCKBURN SOUND.—No. 36013 (Public Recreation), Location No. 2574 (formerly portion of Cockburn Sound Location 356 being Lot 457 on Plan 12624) (957 square metres). (Plan Perth 2000 11 : 14 and 12 : 14 (Leach Highway).)

File No. 3494/78.

DENHAM.—No. 36017 (Public Recreation), Lot No. 266 (formerly portion of North Location 58 being Lot 58 on Plan 12666) (1 191 square metres). (Plan Denham Townsite (Hughes Street).)

File No. 3691/78.

FITZROY CROSSING.—No. 36005 (Recreation), Lot No. 77 (7.371 9 hectares). (Original Plan 13654, Plan Fitzroy Crossing Regional (McLarty Road).)

File No. 3575/58.

GUILDERTON.—No. 36048 (Caravan Park and Recreation), Lot No. 2 (2.180 2 hectares). (Plan Guilderton 2000 31.11 (Gordon Street).)

File No. 3097/75, V.2.

KALAMUNDA.—No. 36023 (Civic Administration Centre), Lot No. 588 (1.671 1 hectares). (Diagram 82338, Plan M226-4 (Railway Road).)

File No. 3256/77.

KALANNIE.—No. 36033 (Car Park), Lot No. 136 (3 361 square metres). (Reserve No. 289, Plan Kalannie Townsite (Hathway Drive).)

File No. 563/78.

KALBARRI.—No. 36019 (Pedestrian Access Way), Lot No. 546 (1 006 square metres). (Original Plan 13733, Plan Kalbarri 2000 26.12 (Magee Crescent and Hackney Street).)

File No. 904/79.

KALBARRI.—No. 36021 (Cemetery Site), Lot No. 559 (1.910 0 hectares). (Original Plan 14340, Plan Kalbarri 26.12 (Atkinson Crescent).)

File No. 1319/64.

KALBARRI.—No. 36043 (Use and Requirements of the Government Employees Housing Authority), Lot Nos. 497 and 524 (1 600 square metres). (Plan Alinga 2000 BD 46/26.11 (Walker Street, Harvey Place).)



File No. 1936/78.

KALGOORLIE.—No. 36024 (Ambulance Sub-Centre Site), Lot No. 3631 (2 773 square metres). (Diagram 83178 Plan Kalgoorlie-Boulder CF 37/30.36 (Alford Street).)

File No. 2548/69.

KARRATHA.—No. 36018 (Use and Requirements of the Government Employees Housing Authority), Lot Nos. 1656, 1666, 1713, 1724, 1727 and 1746 (4 320 square metres). (Plan Karratha 2000 29.27.)

File No. 3864/77.

LAKE GRACE.—No. 36037 (Ambulance Depot Site), Lot No. 158 (2 251 square metres). (Diagram 83091, Plan Lake King 2000 37.16 (Church Avenue).)

File No. 655/66.

LEAKE.—No. 36004 (National Park and Water), Location No. 312 (C39 959 hectares). (Reserve Diagram 286, Plan 391/80.)

File No. 3984/77.

LEAKE.—No. 36007 (Gravel), Location No. 311 (9 998 0 hectares). (Original Plan 14424, Plan 6/80 E.2.3 (Emu Fence Road).)

File No. 2448/75.

MALCOLM.—No. 36034 (Railway Purposes), Location No. 29 (20 526 2 hectares). (Original Plan 14375, Plan Leonora Townsite and Regional (Kalgoorlie-Meekatharra Road).)

File No. 3783/78.

MARGARET RIVER.—No. 36008 (Public Recreation), Lot No. 172 (formerly portion of Sussex Locations 860 and 999 being Lot 196 on Plan 12706) (3 745 square metres). (Plan Margaret River Regional (Wallcliffe Road).)

File No. 3785/78.

MARGARET RIVER.—No. 36009 (Public Recreation), Lot No. 173 (formerly portion of Sussex Location 860 being Lot 65 on Plan 12706) (2 957 square metres). (Plan Margaret River Regional (Cabernet Street).)

File No. 2294/78.

MELBOURNE.—No. 36020 (Water Supply), Location No. 4041 (formerly portion of Melbourne Location 691 being Lot 3 on Diagram 43289) (3 492 0 hectares). (Diagram 83255, Plan Dandaragan 2000 BG 38/03.06 (Caro Road).)

File No. 650/77.

MURRAY.—No. 36027 (Recreation), Location No. 1695 (about 6 800 0 hectares). (Reserve Plan 140, Plans Pi 117-4, Pi 133-4 Mandurah 2000 01.29; 01.30 (Old Coast Road).)

File No. 1334/78.

NORTHAM.—No. 36029 (Use and Requirements of the Town of Northam), Lot No. 385 (1 130 square metres). (Diagram 83191, Plan Northam Sheet 5 (Wellington Street).)

File No. 2908/78.

PLANTAGENET.—No. 36026 (Gravel), Location No. 7430 (17 589 3 hectares). (Diagram 83217, Plan Owingup SE 1 : 25 000 (Happy Valley Road).)

File No. 3678/78.

PLANTAGENET.—No. 36028 (Conservation of Flora and Fauna), Location Nos. 7434 and 7435 (about 1 330 hectares). (Reserve Plan 141, Plans Mt. Manypeaks SW 1 : 25 000; Two Peoples Bay SE 1 : 25 000 (Normans Beach Road).)

File No. 385/89, V.4.

PLANTAGENET.—No. 36044 (Sand Quarry), Location No. 7441 (15 651 0 hectares). (Reserve Diagram 292, Plan Denmark SW 1 : 25 000 (near Hamilton Road).)

File No. 2796/77.

PORT HEDLAND.—No. 36025 (Drain), Lot No. 4511 (3 027 6 hectares). (Diagram 82570, Plans Port Hedland 25.23; Regional 5.5 (Molloy Crescent).)

File No. 3686/78.

RAVENSTHORPE.—No. 36038 (Aged Persons Homes), Lot No. 756 (2 871 6 Hectares). (Diagram 83292, Plan Ravensthorpe Townsite (Martin Street).)

File No. 3784/78.

SUSSEX.—No. 36014 (Public Recreation), Locations No. 4687 (formerly portion of Sussex Location 860 being Lot 197 on Plan 12706) (9 219 square metres). (Plan Margaret River Regional.)

File No. 3584/78.

SWAN.—No. 36012 (Public Recreation), Location No. 9952 (formerly portion of Swan Location 1315 being Lot 514 on Plan 12685) (1 954 square metres). (Plan Perth 2000 08 : 39 (Colac Way).)

File No. 3356/78.

SWAN.—No. 36016 (Public Recreation), Location No. 9953 (formerly portion of Swan Location L being Lot 453 on Diagram 55529) (4 005 square metres). (Plan Perth 2000 14.34.)

File No. 2145/78.

VICTORIA.—No. 36015 (Public Recreation), Location Nos. 11351, 11352 and 11353 (formerly portion of Victoria Location 1259 being Lot 39 on Plan 12545) (1 409 square metres). (Plan 126A/40 (Walkaway-Nangetty Road).)

File No. 2038/76.

VICTORIA.—No. 36039 (Water Supply Purposes), Location No. 11229 (8 134 square metres). (Diagram 82661, Plan 156/80 (Geraldton-Mt. Magnet Road).)

File No. 1608/78.

VICTORIA.—No. 36040 (Aerial Landing Ground), Location No. 11316 (189 811 7 hectares). (Diagram 83167, Plan 126 B/40 (Hampton Street).)

File No. 15235/02.

WELLINGTON.—No. 36030 (Recreation), Location No. 5286 (formerly portion of Wellington Location 1 on Plan 2686) (3 490 square metres). (Plan Australind Townsite (Old Coast Road).)

File No. 1133/79.

WELLINGTON.—No. 36031 (Water Supply), Location No. 5287 (formerly portion of Wellington Location 1 on Plan 2686) (1 674 4 hectares). (Plan Australind Townsite (Old Coast Road).)

File No. 1102/79.

WONGAN HILLS.—No. 36032 (Tourist Information Centre), Lot No. 444 (4 211 square metres). (Diagram 83290, Plan Wongan Hills 2000 23.23 (Fenton, Patterson and Ganzer Streets).)

F. W. BYFIELD,  
Under Secretary for Lands.

#### REVOCATION OF ORDERS IN COUNCIL.

Department of Lands and Surveys,  
Perth, 27th April, 1979.

IT is hereby notified for general information that His Excellency the Governor in Executive Council has been pleased to revoke as follows:—

File No. 9191/99.—The Order in Council issued under portion of Executive Council Minute No. 1783 dated 6th June, 1906 whereby Reserve No. 10286 (Boulder Lot 1035) was vested in the Mayor and Councillors of the Municipality of Boulder in trust for the purpose of "Municipal" and to approve of the cancellation of the relevant Vesting Order accordingly.

File No. 9885/12 V3.—The Order in Council issued under portion of Executive Council Minute No. 1217 dated 13th May, 1970 whereby Class "A" Reserve No. 15231 was vested in the Western Australian Wildlife Authority in trust for the purpose of "Conservation of Flora and Fauna" and to approve of the cancellation of the relevant Vesting Order accordingly.

File No. 2179/53.—The Order in Council issued under portion of Executive Council Minute No. 1147 dated 8th July 1953 whereby Reserve No. 23086 (Plantagenet location 5257) was vested in the Plantagenet Road Board in trust for the purpose of "Recreation" and to approve of the cancellation of the relevant Vesting Order accordingly.

Corres. No. 2862/77.—The Order in Council issued under portion of Executive Council Minute No. 2728 dated 28th September, 1973 whereby approval was obtained, under Section 33 of the "Land Act, 1933", for Reserve No. 35445 (Sussex Location

4660) "Church Site" to be granted in fee simple to the Greek Orthodox Archdiocese of Australia Property Trust to be held in trust for the purpose of "Church Site" subject to the conditions expressed therein.

Corres. No. 3739/78.—The Order in Council issued under portion of Executive Council Minute No. 485 dated 21st February, 1979 whereby Reserve No. 35868 was vested in the Honourable Raymond Laurance Young, M.L.A., Minister of Public Health for the time being and his successors in Office in trust for the purpose of "Medical Services Centre" and to approve of the cancellation of the relevant Vesting Order accordingly.

F. W. BYFIELD,  
Under Secretary for Lands.

#### AMENDMENT OF RESERVES.

Department of Lands and Surveys,  
Perth, 27th April, 1979.

HIS Excellency the Governor in Executive Council has been pleased to approve under section 37 of the Land Act, 1933-1977, of the amendment of the following Reserves:—

File No. 3750/76.—No. 1622 (portion of Nannup Lot 29) "Roman Catholic Church Purposes" to comprise Nannup Lot 256 as surveyed and shown on Lands and Surveys Diagram 83172 in lieu of portion of Nannup Lot 29 and of its area being reduced to 2 421 square metres accordingly. (Plan Nannup Townsite (Cross Street).)

File No. 385/89, V4.—No. 2006 (Plantagenet District) "Public Utility" to exclude Plantagenet Location 7441 as shown on Reserve Diagram 292 and of its area being reduced to 24.8176 hectares accordingly. (Plan Denmark SW 1.25 000 (near Hamilton Road).)

File No. 2127/91, V3.—No. 2089 (Wagin Agricultural Area Lot 79) "Public Utility" to comprise Wagin Agricultural Area Lot 79 as shown bordered in red on Lands and Surveys Diagram 83258 and of its area being reduced to 412.3021 hectares accordingly. (Plan Wagin SE, SW, NE and NW 1:25 000 (Riseborough Road).)

File No. 2920/97.—No. 3568 (Beverley Suburban Lot 142) "Recreation (Childrens Playground)" to agree with recalculation of area and of its area being reduced to 1.176 7 hectares, accordingly. (Plan Beverley 2000 BH 34/36.08 (Vincent Street).)

File No. 14143/98.—No. 3801 (Wellington District) "Public Utility" to exclude that portion now comprised in Wellington Location 5284 as surveyed and shown on Lands and Surveys Diagram 83264 and of its area being reduced to 41.4771 hectares accordingly. (Plan Capel SE 1:25 000 (Capel Donnybrook Road).)

File No. 7909/00 V3.—No. 7521 (Malcolm District) "Common" to exclude that portion shown coloured dark brown on Original Plan 14375 and of its area being reduced to 17 259.554 3 hectares accordingly. (Plan Leonora Regional (Kalgoorlie-Meekatharra Road).)

File No. 11763/04 V2.—No. 9699 (Erivilla, Kyarra, Thaduna, Nabberu, Kaluwiri and Malcolm Districts) "Peak Hill-Leonora Stock Route" to exclude that portion now comprised in Malcolm Location 29 as surveyed and shown on Original Plan 14375 and those portions shown coloured dark brown on the said Original Plan and of its area being reduced by 12.210 7 hectares accordingly. (Plan Leonora Townsite and Regional (Kalgoorlie-Meekatharra Road).)

File No. 9191/99.—No. 10286 (Boulder Lot 1035) "Municipal Purposes" to comprise Boulder Lot 3627 as shown bordered in red on Reserve Diagram 290 in lieu of Lot 1035 and of its area being increased to 2.505 5 hectares. (Plan Kalgoorlie-Boulder 2000 30.34 (Pimiston Street).)

File No. 444/08.—No. 11244 (Kalgoorlie Lot 2886) "Shire Council Purposes" to exclude the area surveyed and shown on Lands and Surveys Diagram 83178 as Kalgoorlie Lot 3631 and of its area being reduced to 2 210 square metres, accordingly. (Plan Kalgoorlie-Boulder CF37/30.36 (Alford Street).)

File No. 9439/08.—No. 11797 (Wellington District) "Recreation" to comprise Wellington Location 5284 as surveyed and shown on Lands and Surveys Diagram 83264 and of its area being increased to 9.156 6 hectares accordingly. (Plan Capel SE 1:25 000 (Capel-Donnybrook Road).)

File No. 3320/12.—No. 14429 (Ninghan Locations 769, 771 and 778) "Conservation of Flora and Fauna" to comprise Ninghan Locations 769, 771, 778, 1333 and 4221 as shown bordered red on Lands and Surveys Reserve Plan 146 and of its area being increased to about 6 637.294 2 hectares, ex roads, accordingly. (Plans 65/80 F.3; 66/80 A.1 (Mollerin Lake).)

File No. 4986/14.—No. 15697 (Avon Locations 11637 and 20515) "Water Supply" to include Avon Location 28656 and of its area being increased to about 86.981 6 hectares, accordingly. (Plan Wyalkatchem Regional.)

File No. 2410/15.—No. 16285 (Williams Location 9027) "Railway Ballast Pit" to comprise Williams Location 9027 as surveyed and shown on Original Plan 14323 and of its area being increased to 17.270 4 hectares, accordingly. (Plan Nomans Lake Townsite and Toolibin 1:50 000 (Normans Lake Siding Road).)

File No. 1985/16.—No. 16626 (Avon Location 21376) "Water Supply" to include Avon Location 28655 and Wyalkatchem Lot 410 of its area being increased to about 64.372 9 hectares, accordingly. (Plan Wyalkatchem Regional 1:10 000; Wyalkatchem 23.30 (Nungarin-Wyalkatchem Road).)

File No. 3621/18.—No. 17137 (Nomans Lake lot 1 and Williams location 11865) "Water" to comprise Nomans Lake lot 1 and Williams location 11865 (as surveyed and shown on Original Plan 14323) and exclude the area shown coloured dark brown on the said Plan and of its area being reduced to 5.012 6 hectares, accordingly. (Plans Nomans Lake Townsite and Toolibin 1:50 000 (Shannon Street).)

File No. 8351/19.—No. 17393 (Malcolm District) "Stock Route" to exclude that portion now comprised in Malcolm Location 29 as surveyed and shown on Original Plan 14375 and those portions shown coloured dark brown on Original Plan 14375 and of its area being reduced to about 8 802.727 4 hectares accordingly. (Plan Leonora Regional (Kalgoorlie-Meekatharra Road).)

File No. 3325/15.—No. 17696 (Port Denison Lots 172 and 173) "Lime Deposits" to exclude that portion shown coloured dark brown on Original Plan 14451 and of its area being reduced to about 64.777 1 hectares accordingly. (Plan Port Denison Townsite (Hampton Street).)

File No. 3034/16.—No. 19716 (Calingiri Lot 35) "School Site" to exclude the area surveyed and shown on Lands and Surveys Diagram 83186 as Calingiri Lot 142 and of its area being reduced to 2.141 9 hectares accordingly. (Plan Calingiri Townsite (Yulgering Road).)

File No. 1329/37.—No. 22129 (Geraldton lot 1216) "Recreation" to exclude the area coloured dark brown on Lands and Surveys Diagram 83168 and of its area being reduced to 5 720 square metres, accordingly. (Plan Geraldton 2000 14.14 (near Jose Street).)

File No. 2179/53.—No. 23086 (Plantagenet Location 5257) "Recreation" to include Plantagenet Location 7352 (formerly portion of Plantagenet Location 1360 and being part of Lot 760 on Plan 4635) and of its area being increased to 41.581 0 hectares accordingly. (Plan Mt Barker NW 1:25 000 (near Albany Highway).)

File No. 1987/95, V2.—No. 24385 (Melbourne Location 3761) "Recreation" to comprise Melbourne Location 3761 as surveyed and shown on Lands and Surveys Diagram 83255 and of its area being reduced to 18.571 0 hectares, accordingly. (Plan Dandaragan 2000 BG 38/03.06 (Caro Road).)

File No. 785/56.—No. 24481 (Malcolm Locations 15 and 17) "Community Welfare Purposes" to exclude that portion situated eastward of the southernmost western boundary of Malcolm Location 29 as shown on Original Plan 14375 and of its area being reduced to 6.697 4 hectares accordingly. (Plan Leonora Townsite and Regional.)

File No. 5153/48.—No. 24496 (Victoria District) "Protection of Flora" to exclude Victoria Location 11272 as surveyed and shown bordered in green on Lands and Surveys Diagram 82953 and of its area being reduced to about 71 242.6577 hectares accordingly. (Plan 124/80 (near Brand Highway).)

File No. 3896/56.—No. 24637 (Swan Location 6155) "Mining Purposes" to comprise Swan Location 6155 as surveyed and shown on Original Plan 7587, as amended by Lands and Surveys Diagram 82926, and of its area being reduced to 71.541 8 hectares, accordingly. (Plan Swan 10000 1.5 (Waneroo Road).)

File No. 2866/55.—No. 24829 (Victoria Location 10023) "Water Supply" to exclude Victoria Location 11316 as surveyed and shown on Lands and Surveys Diagram 83167 and that portion shown coloured dark brown on Original Plan 14451 and of its area being reduced to 63.263 6 hectares accordingly. (Plan 124 B/40 and Port Denison Townsite (Hampton Street).)

File No. 3695/58.—No. 25865 (Plantagenet Location 6792) "Recreation and Public Enjoyment" to exclude the area distinguished as Plantagenet Location 7435 as shown on Lands and Surveys Reserve Plan 141 and of its area being reduced to about 796.131 1 hectares, accordingly. (Plans Mt Many Peaks SW 1:25 000; Two Peoples Bay SE 1:25 000 (Normans Beach Road).)

File No. 3321/59.—No. 26228 (Sussex Location 4305) "Public Recreation" to include Prevelly Lot 1 (formerly portion of Sussex Location 166 being Lot 125 on Plan 12622) and of its area being increased to 2.717 3 hectares accordingly. (Plans Prevelly 2000 04.39 and 05.39 (Wallcliffe Road).)

File No. 2390/59.—No. 26326 (Kalbarri Lot 445) "School Site" to comprise Kalbarri Lot 445 as surveyed and shown on Original Plan No. 13733 as amended and of its area being increased to 3.960 2 hectares accordingly. (Plan Kalbarri 2000 26:12 (Ruston Street).)

File No. 544/62.—No. 26843 (Kalamunda Lot 435) "Caravan Park and Swimming Pool" to exclude that portion now comprised in Kalamunda Lot 588 as surveyed and shown on Lands and Surveys Diagram 82338 and of its area being reduced to 3.059 1 hectares accordingly. (Plan M226-4 (Schmitt Road).)

File No. 3050/65.—No. 27934 (Narrogin Lot 1564) "Public Recreation" to include Narrogin Lot 1604 (formerly portion of Narrogin Lot 460 being Lot 37 on Diagram 55440) and of its area being increased to 1 289 square metres accordingly. (Plan Narrogin 2000 10.36 (Stone Court).)

File No. 3844/65.—No. 27967 (Geraldton Lots 1154 and 2566) "Government Requirements" to exclude the portion surveyed as Geraldton Lot 2759 and include Geraldton Lot 2760 both as shown on Lands and Surveys Diagram 82763 and of its area being reduced to 9.054 2 hectares, accordingly. (Plan G4-4 (Wittenoom Street).)

File No. 3477/65.—No. 28545 (Kalamunda Lots 439, 440, 443 and 444) "Recreation" to comprise Kalamunda Lots 443 and 444 as surveyed and shown on Original Plan 14176 in lieu of Lots 439, 440, 443 and 444 and of its area being reduced to 3.261 4 hectares accordingly. (Plan M226-4 (Railway Road).)

File No. 1304/68.—No. 29757 (Canning Location 2187) "Public Recreation" to include Canning Location 3115 (formerly portion of Canning Location 371 being Lot 185 on Diagram 48569) and of its area being increased to 4.104 9 hectares, accordingly.

(The notice which appeared in the *Government Gazette* dated March 30, 1979 is hereby superseded.) (Plan K2-4 (Orangedale Road).)

File No. 4110/68.—No. 30539 (Canning Location 2324) "Public Recreation" to include Canning Location 3114 (formerly portion of Canning Location 16 being Lot 73 on Diagram 54472) and of its area being increased to 3 612 square metres accordingly. (Plans F80-4 and Perth 2000 20.11 (Rede Street).)

File No. 3151/70.—No. 31025 (Malcolm Location 20) "Water Supply" to exclude that portion shown coloured dark brown on Original Plan 14375 and of its area being reduced to 3 328 square metres accordingly. (Plan Leonora Townsite.)

File No. 3152/70.—No. 31283 (Swan Location 8632) "School Site" to comprise Swan Location 8632 as surveyed and shown on Lands and Surveys Diagram 83223 and of its area being reduced to 9.731 9 hectares accordingly. (Plan Perth 2000 34/14.33, 14.34, 1533 and 1534 (Widgee Road).)

File No. 2791/69.—No. 31502 (Kalbarri Lot 373) "Rubbish Disposal Site" to comprise Kalbarri Lots 564 and 565 as surveyed and shown on Lands and Surveys Original Plan 14340 in lieu of Lot 373 and of its area being increased to 3.610 9 hectares accordingly. (Plan Kalbarri 26.12 (Atkinson Crescent).)

File No. 560/73.—No. 32053 (Northam Lot 367) "Access and Parking" to exclude that portion now comprised in Northam Lot 385 as surveyed and shown on Lands and Surveys Diagram 83191 and of its area being reduced to 6 585 square metres accordingly. (Plan Northam Sheet 5 (Wellington Street).)

File No. 1278/72.—No. 32555 (Gnowangerup Lot 369) "Aged Peoples Homes" to exclude the area coloured dark brown and include Gnowangerup Lot 373 both as surveyed and shown on Original Plan 14014 and of its area being increased to 2 973 square metres, accordingly. (Plan Gnowangerup Townsite.)

File No. 3323/72.—No. 32765 (Kulin Lot 278) "Railway Purposes" to include Kulin Lot 288 (formerly portion of each of Kulin Lots 170 and 258 being Lot 3 on Diagram 48176) and of its area being increased to 4 574 square metres accordingly. (Plan Kulin Townsite.)

File No. 4524/74.—No. 33482 (Geraldton Lot 2648) "Public Recreation" to comprise Victoria Location 11333 as shown on Lands and Surveys Diagram 83226 in lieu of Geraldton Lot 2648 and of its area remaining unaltered at 1.143 3 hectares accordingly. (Plan Geraldton 2000 BE 43 15.21 (Conus Way).)

File No. 4524/74.—No. 33283 (Geraldton Lot 2649) "Public Recreation" to comprise Victoria Location 11334 (in lieu of Geraldton Lot 2649) and Geraldton Lot 2783 both as shown on Lands and Surveys Diagram 83227 and of its area being increased to 1.237 9 hectares, accordingly. (Plan Geraldton 2000 BE 43 15.21 and 16.21 (North West Coastal Highway).)

File No. 3423/13.—No. 33487 (Wooroloo Lot 41) "Government Requirements" to exclude Wooroloo Lots 42, 43 and 44 as surveyed and shown on Lands and Surveys Diagram 83221 and of its area being reduced to 41.631 7 hectares accordingly. (Plan Wooroloo Townsite (Mitchell Street).)

File No. 1216/77.—No. 34640 (Kalbarri Lot 446) "Pre-School Centre" to comprise Kalbarri Lot 446 as surveyed and shown on Original Plan No. 13733 as amended and of its area being increased to 2 362 square metres accordingly. (Plan Kalbarri 2000 26.12 (Hackney Street).)

File No. 1217/77.—No. 34641 (Kalbarri Lot 447) "Public Buildings" to comprise Kalbarri Lot 447 as surveyed and shown on Original Plan 13733 as amended and of its area being increased to 5 952 square metres accordingly. (Plan Kalbarri 2000 26:12 (Magee Crescent).)

File No. 522/78.—No. 35544 (Avon Location 28622) "Public Recreation" to include Avon Location 28653 (formerly portion of Avon Locations 2279 and 21197 being Lot 72 on Plan 12603) and of its area being increased to 12.012 5 hectares accordingly. (Plan Toodyay 40 Sheet 2 (Davies Road).)

F. W. BYFIELD,  
Under Secretary for Lands.

## AMENDMENT OF CLASS "A" RESERVES.

Department of Lands and Surveys,  
Perth, 27th April, 1979.

HIS Excellency the Governor in Executive Council has been pleased to approve, under section 31 (4) of the Land Act, 1933-1977 of the amendment of the following Class "A" Reserves:—

Corres. 2192/69V2.—No. 22796 "Recherche Archipelago Wildlife Sanctuary" to comprise all those portions of land above Low Water Mark comprising Red Island and the Archipelago of the Recherche as contained within the area bordered blue on Reserve Plan 144 and of its area remaining as indeterminable. (Plans: Balladonia and Eyre 1:250 000; Esperance 1:50 000 422/80; 423/80; 428/80; 429/80; 430/80.)

Corres. 4155/47.—No. 22576 (Kalamunda Lot 372) "Public Park and Preservation of Natural Flora" to comprise Kalamunda Lot 372 as surveyed and shown on Original Plan 14176 and of its area being established at 2.845 6 hectares accordingly. (Public Plan M226-4.)

F. W. BYFIELD,  
Under Secretary for Lands.

## CANCELLATION OF RESERVES.

Department of Lands and Surveys,  
Perth, 27th April, 1979.

HIS Excellency the Governor in Executive Council has been pleased to approve, under section 37 of the Land Act, 1933-1977, of the cancellation of the following Reserves:—

File No. 891/95.—No. 2958 (portion of Nannup Lot 29) "Roman Catholic Cemetery". (Plan Nannup Townsite (cnr. Walter Street and Cross Street).)

File No. 7605/04 V2.—No. 9374 (Narrogin Lots 57 to 61 inclusive) "University Endowment". (Plan Narrogin 11.36 (Fairway Street).)

File No. 1180/11.—No. 13440 (Boulder Lot 2653) "Municipal (Rock Crusher)". (Plan Kalgoorlie-Boulder 2000 30.34 (Fimiston Street).)

File No. 204/11.—No. 13484 (Leake District) "Water". (Plan 391/80.)

File No. 204/11.—No. 13485 (Leake and Fitzgerald Districts) "Water". (Plan 391/80.)

File No. 854/35.—No. 21378 (Ninghan Location 1333) "Public Utility". (Plan 66/80 A.1.)

File No. 2582/34.—No. 21447 (Cockburn Sound Location 1728) "Schoolsite". (Plan R9-4 (Office Road).)

File No. 1676/74.—No. 33498 (Kalbarri Lot 397) "Rubbish Disposal Site". (Plans Kalbarri 26.12 and Regional (Porter Street).)

File No. 2862/77.—No. 35445 (Sussex Location 4660) "Church Site". (Plan 440A/40 (Rivermouth Road).)

File No. 1972/78.—No. 35539 (Cranbrook Lot 258) "Use and Requirements of the Shire of Cranbrook". (Plan Cranbrook Townsite (Mason Street).)

File No. 2877/78.—No. 35799 (Goomalling Lot 115) "Use and Requirements of the Government Employees Housing Authority". (Plans Goomalling 30.17; 30.18 (Forward Street).)

File No. 2552/68.—No. 35800 (Koorda Lot 239) "Use and Requirements of the Shire of Koorda". (Plan Koorda Townsite (Best Street).)

File No. 2005/78.—No. 35803 (Wyndham Lot 967) "Use and Requirements of the Government Employees Housing Authority". (Plan Wyndham 2000 22.08 and 22.09 (Kwinana Street).)

File No. 2005/78.—No. 35804 (Wyndham Lot 969) "Use and Requirements of the Government Employees Housing Authority". (Plan Wyndham 2000 22.08 (Kwinana Street).)

File No. 2005/78.—No. 35805 (Wyndham Lot 985) "Use and Requirements of the Government Employees Housing Authority". (Plan Wyndham 2000 22.09 (Myrmidon Street).)

File No. 939/79.—No. 35854 (Exmouth Lots 449 and 450) "Use and Requirements of the Shire of Exmouth". (Plan Exmouth 14.13 (Stokes-Hughes Street).)

F. W. BYFIELD,  
Under Secretary for Lands.

## CHANGE OF PURPOSE OF RESERVES.

Department of Lands and Surveys,  
Perth, 27th April, 1979.

HIS Excellency the Governor in Executive Council has been pleased to approve, under section 37 of the Land Act, 1933-1977, of the change of purpose of the following Reserves:—

File No. 385/89, V4.—No. 2000 (Plantagenet District) being changed from "Government Requirements" to "Recreation". (Plan 457 A/40 (Rutherford Road).)

File No. 3015/97.—No. 4142 (Wyndham Lot 20) being changed from "Public Buildings (Court House)" to "Use and Requirements of the Government Employees Housing Authority". (Plan Wyndham 20.10 (O'Donnell Street).)

File No. 3320/12.—No. 14429 (Ninghan Locations 769, 771 and 778) being changed from "Protection of Flora and Fauna" to "Conservation of Flora and Fauna". (Plans 65/80 F.3; 66/80 A.1 (Mollerin Lake).)

File No. 3771/13.—No. 14959 (Plantagenet District) being changed from "Timber and National Park" to "Recreation". (Plan Denmark SW and Ratcliffe NW 1:25 000.)

File No. 2662/31.—No. 20810 (Nelson District) being changed from "Scenic Reserve (Indigenous Flora)" to "Conservation of Flora and Fauna". (Plan 439 C/40 (Graphite Road).)

File No. 914/45.—No. 23795 (Avon Locations 10614 and 27537 and Nangeenan Agricultural Area Lot 64) being changed from "Flora" to "Conservation of Flora and Fauna". (Plan Nangeenan 1:50 000 (Goldfields Road).)

File No. 1671/53.—No. 23853 (Boyup Brook Lot 274) being changed from "Kindergarten Site" to "Recreation". (Plan Boyup Brook Townsite (Inglis Street).)

File No. 3161/55.—No. 24285 (Halls Creek Lot 96) being changed from "School Quarters" to "Use and Requirements of the Government Employees Housing Authority". (Plan Halls Creek 33.25 (Thomas Street).)

File No. 4106/29.—No. 24532 (Nangeenan Lots 144 to 149 inclusive and 152) being changed from "Conservation of Flora" to "Conservation of Flora and Fauna". (Plan Nangeenan Townsite.)

File No. 7945/08, V3.—No. 24835 (Avon Location 27920) being changed from "Conservation of Flora" to "Conservation of Flora and Fauna". (Plan Nangeenan 1:50 000 (Ulva Siding Road).)

File No. 3559/60.—No. 25896 (Mt. Magnet Lot 216) being changed from "Government Requirements (Native Welfare Department)" to "Use and Requirements of the Government Employees Housing Authority". (Plan Mt. Magnet Townsite (Hepburn Street).)

File No. 3321/59.—No. 26228 (Sussex Location 4305) being changed from "Recreation" to "Public Recreation". (Plans Prevelly 2000 04.39 and 05.39 (Wallcliffe Road).)

File No. 1998/65.—No. 27584 (Avon Location 28214) being changed from "Conservation of Natural Vegetation" to "Conservation of Flora and Fauna". (Plan Merredin 1:50 000 (Goldfields Road).)

File No. 4113/66.—No. 28403 (Avon Location 28296) being changed from "Conservation of Flora" to "Conservation of Flora and Fauna". (Plan Nukarni 1:50 000 (Merredin-Nukarni Road).)

File No. 791/69.—No. 32009 (Victoria Location 11125) being changed from "Recreation" to "Use and Requirements of the Shire of Northampton". (Plan 159c/40 (Killy and Glass Streets, Horrocks).)

File No. 3739/78.—No. 35868 (Nullagine Lot 3) being changed from "Medical Services Centre" to "Community Health Centre" (Plan Nullagine 2000 13.17 and 14.17 (Cooke Street).)

F. W. BYFIELD,  
Under Secretary for Lands.

#### RESERVE AND ROAD CLOSURE ACT, 1978.

IT is hereby notified for general information that pursuant to the Reserve and Road Closure Act, No. 102 of 1978, assented to on the 30th day of November, 1978, the undermentioned reserve has been dealt with in the manner shown.

Reserve 28402, classified as of Class A, set apart for "Site of Main Buildings of the University of Western Australia", containing 2.2242 hectares, vested on trust in the University of Western Australia in fee simple has been amended by excising:

- (a) an area of 2 112 square metres for road purposes; and
- (b) areas surveyed as Swan Locations 9881 and 8177 for the purpose of Public Open Space,

delineated on Lands and Surveys Original Plan 14396 comprising in the aggregate an area of 6 404 square metres. (Lands and Surveys File 2087/63—Public Plan Perth BG 34/11.21).

F. W. BYFIELD,  
Under Secretary for Lands.

#### CANCELLATION OF BOARD OF MANAGEMENT.

Class "A" Reserve No. 7406.

Department of Lands and Surveys,  
Perth, 27th April, 1979.

Corres. 6518/00.

HIS Excellency the Governor in Executive Council has been pleased to revoke the Order in Council dated 20th September, 1972, whereby Class "A" Reserve No. 7406 "Protection and Preservation of Caves and Flora and for Health and Pleasure Resort" was placed under the control of the National Parks Board as a Board of Management and to approve of the cancellation of the appointment of the said Board as a Board of Management to control and manage the said reserve accordingly.

F. W. BYFIELD,  
Under Secretary for Lands.

#### INDUSTRIAL DEVELOPMENT (RESUMPTION OF LAND) ACT, 1945.

Dedication of Land.

Department of Lands and Surveys,  
Perth, 27th April, 1979.

Corres. 2582/34.

HIS Excellency the Governor in Executive Council has been pleased to approve, under section 11 of the "Industrial Development (Resumption of Land) Act, 1945, of the dedication of Cockburn Sound Location 1728 to the purposes of the said Act. Plan R9-4 (Office Road).

F. W. BYFIELD,  
Under Secretary for Lands.

#### AMENDMENT OF BOUNDARIES.

Esperance Townsite.

Department of Lands and Surveys,  
Perth, 27th April, 1979.

Corres 1339/93.

IT is hereby notified that His Excellency the Governor in Executive Council has been pleased to approve, under section 10 of the Land Act, 1933-1977, of the amendment of the boundaries of Esperance Townsite to include Esperance Lot 787 as shown on Lands and Surveys Diagram 83128. Public Plans E125-4; E141-4.

F. W. BYFIELD,  
Under Secretary for Lands.

#### ESPERANCE TOWNSITE.

Amendment of Boundaries.

Department of Lands and Surveys,  
Perth, 27th April, 1979.

Corres. 1339/93, V4.

IT is hereby notified that His Excellency the Governor in Executive Council has been pleased to approve, under section 10 of the Land Act 1933-1977, of the amendment and redescription of the boundaries of Esperance Townsite to comprise the area described in the Schedule hereunder.

F. W. BYFIELD,  
Under Secretary for Lands.

#### Schedule.

All that portion of land bounded by lines starting from the intersection of the Low Water Mark of the Southern Ocean with the prolongation southerly of the eastern boundary of Esperance Location 499 (part Reserve 4180) and extending northerly to and along that boundary and onwards to the shore of Pink Lake; thence generally northeasterly and generally northerly along that shore to a point situate in prolongation southerly of the eastern boundary of the southern severance of Location 552; thence northerly to and along that boundary and onwards to and along an eastern boundary of the northern severance of Location 552 to a point situate in prolongation westerly of the northern boundary of the northern severance of Location 250; thence easterly to and easterly and southerly along boundaries of that severance to the north-western corner of the northern severance of Location 236; thence easterly along northern boundaries of that severance and the northern boundaries of the northern severance of Location 237 and onwards to the shore of Lake Warden; thence generally southeasterly, generally easterly and generally northeasterly along that shore to the prolongation westerly of the westernmost southern boundary of Location 825 (Reserve 15231); thence easterly to and generally easterly, southerly and again easterly along boundaries of that location and onwards to the northwestern corner of Lot 7 of East Location 22 as shown on Land Titles Office Diagram 53375; thence 269 degrees 56 minutes, 139.21 metres; thence 14 degrees 29 minutes, 20.78 metres, to the southern boundary of Esperance Location 1915 (part Reserve 28099); thence easterly along the southern boundary of that location and Location 1815 to the southeastern corner of the last mentioned location; thence southerly to the northeastern corner of Lot 7 of East Location 22; thence southerly along the eastern boundary of that lot and Location 776 (Reserve 35201) and Lot 5 of Location 22 as shown on Land Titles Office Plan 11957 and onwards to the Low Water Mark of Esperance Bay; thence generally southwesterly along that mark to the northernmost northwestern boundary of Esperance Lot 909 (Reserve 28207) thence northeasterly along that boundary to the southern corner of Lot 787, as shown surveyed on Lands and Surveys Diagram 83128; thence northwesterly, northeasterly and southeasterly along boundaries of that lot to the northern corner of Lot 909 thence southeasterly, southwesterly, southerly, generally southeasterly, northeasterly,

northwesterly, again northeasterly, again southeasterly, generally northeasterly, again southeasterly and generally southwesterly along boundaries of that lot to the Low Water Mark of the Southern Ocean and thence generally southwesterly along that mark to the starting point. Public Plans E 77-4, E 78-4, E 92-4, E 93-4, E 94-4, E108-4, E109-4, E125-4, E140-4, E141-4 and Esperance 1:50 000.

#### NANSON TOWNSITE.

##### Amendment of Boundaries.

Department of Lands and Surveys,  
Perth 27th April, 1979.

Corres 10438/09, V3.

IT is hereby notified that His Excellency the Governor in Executive Council has been pleased to approve under section 10 of the Land Act 1933-1977, of the amendment of the boundaries of Nanson Townsite and thence northeasterly along that townsite boundary to the starting point. (Public Plan Nanson Townsite.)

F. W. BYFIELD,  
Under Secretary for Lands.

##### Schedule.

All that portion of land bounded by lines starting from the northwestern corner of Nanson Lot 87, a point on a present eastern boundary of Nanson Townsite, and extending easterly, southwesterly, westerly and northwesterly along boundaries of that lot to its westernmost southwestern corner, a point of a present eastern boundary of Nanson Townsite and thence northeasterly along that townsite boundary to the starting point. (Public Plan Nanson Townsite.)

#### PEMBERTON TOWNSITE.

##### Amendment of Boundaries.

Department of Lands and Surveys,  
Perth, 27th April, 1979.

Corres. 8133/22, V5.

IT is hereby notified that His Excellency the Governor in Executive Council has been pleased to approve under section 10 of the Land Act 1933-1977, of the amendment of the boundaries of Pemberton Townsite to include the area described in the Schedule hereunder.

F. W. BYFIELD,  
Under Secretary for Lands.

##### Schedule.

All that portion of land bounded by lines starting at the southwestern corner of Pemberton Lot 119, a point on a present southern boundary of the northern severance of Pemberton Townsite and extending westerly to the easternmost southeastern corner of Nelson Location 8977; thence southerly to and along a western side of Road No. 898 to the northern corner of Pemberton Lot 167; thence southwesterly along the northwestern boundary of that lot to its northern boundary, a point on a northern boundary of the southern severance of Pemberton Townsite; thence generally northeasterly and easterly along boundaries of that townsite to the intersection of the northern side of Brockman Street with a northeastern side of Wallcot Street; thence northeasterly to the eastern corner of Lot 123, the eastern corner of the northern severance of Pemberton Townsite and thence generally southwesterly along boundaries of that townsite to the starting point. (Public Plan Pemberton Townsite.)

#### PORT HEDLAND.

##### Amendment of Boundaries.

Department of Lands and Surveys,  
Perth, 27th April 1979.

Corres. 3464/95 V6.

IT is hereby notified that His Excellency the Governor in Executive Council has been pleased to approve under section 10 of the Land Act, 1933-1977, of the amendment of the boundaries of Port Hedland Townsite to include the area described in the Schedule hereunder.

F. W. BYFIELD,  
Under Secretary for Lands.

##### Schedule.

All that portion of land bounded by lines starting at the northern corner of Port Hedland Lot 2041, a point on a present northwestern boundary of Port Hedland Townsite and extending northwesterly to and northwesterly and northeasterly along boundaries of Lot 5164 as surveyed and shown on Lands and Surveys Original Plan 14200 to the prolongation southerly of an eastern boundary of Pastoral Lease 3114/618, a point on a present western boundary of Port Hedland Townsite and thence southerly and southwesterly along boundaries of that townsite to the starting point. (Public Plan Port Hedland Regional 5.5.)

#### WIDGIEMOOLTHA TOWNSITE.

##### Amendment of Boundaries.

Department of Lands and Surveys,  
Perth, 27th April, 1979.

Corres. 1020/97.

IT is hereby notified that His Excellency the Governor in Executive Council has been pleased to approve, under section 10 of the Land Act, 1933-1977, of the amendment of the boundaries of Widgiemooltha Townsite to include the land the subject of Original Plan 13319. (Public Plan Widgiemooltha Townsite.)

F. W. BYFIELD,  
Under Secretary for Lands.

#### NAMING OF STREET.

##### City of Canning.

Department of Lands and Surveys,  
Perth, 27th April, 1979.

Corres. 160/69.

IT is hereby notified for general information that His Excellency the Governor in Executive Council has been pleased to approve under section 10 of the Land Act, 1933-1977, of the name Celtis Place being applied to that portion of surveyed road commencing at a line in prolongation westward of the northern boundary of Lot 149 of Canning Location 278 (Land Titles Office Plan 11249) and extending southward along the northwestern and western boundaries of the said lot, the western boundaries of Lots 226 and 225, the southwestern boundary of Lot 224 and the western boundary of Lot 223, all of Location 278 (Plan 11249) to terminate at a line in prolongation of, and the northern boundary of Lot 222 of that location (Plan 11249). (Public Plan Perth 2000 16.15.)

F. W. BYFIELD,  
Under Secretary for Lands.

#### CHANGE OF NAME OF STREET,

##### City of Canning.

Department of Lands and Surveys,  
Perth, 27th April, 1979.

Corres. 3308/57, V2.

IT is hereby notified for general information that His Excellency the Governor in Executive Council has been pleased to approve, under section 10 of the Land Act, 1933-1977, of the change of name

of Breton Close to Barbican Street East being the whole of Road No. 14391 commencing at the southern side of Barbican Street East and extending southwestward along the northwestern boundaries of Lots 896, 895 and 894 of Canning Location 25 (Lands Titles Office Plan 4386) to terminate within Lot 893 of that location (Plan 4386). (Public Plan Perth 2000 15.16.)

F. W. BYFIELD,  
Under Secretary for Lands.

#### CHANGE OF NAME OF STREET.

Town of Kwinana.  
Department of Lands and Surveys,  
Perth, 27th April, 1979.

Corres. 5458/52 V3.

IT is hereby notified for general information that His Excellency the Governor in Executive Council has been pleased to approve, under section 10 of the Land Act, 1933-1977, of the change of name of Waddingham Street to Waddingham Way being the whole of the surveyed road commencing at the southern side of Kirkus Road and extending southward along the western boundary of Kwinana Lots M547, M559, M558 thence southwestward along the northwestern boundary of Lot M557 to terminate at the northeastern side of Pace Road. (Public Plan F250-4.)

F. W. BYFIELD,  
Under Secretary for Lands.

#### CHANGE OF NAME OF STREET.

Shire of Mundaring.  
Department of Lands and Surveys,  
Perth, 27th April, 1979.

Corres. 5768/48, V3.

IT is hereby notified for general information that His Excellency the Governor in Executive Council has been pleased to approve, under section 10 of the Land Act, 1933-1977, of the change of name of:—

- (a) part of Katherine Street to Farmview Drive being that portion of Road No. 1453 commencing at the southern boundaries of Lots 125, 126 and 127 of Swan Location 16 (Land Titles Office Diagram 54548) and extending southeastward to terminate at the western boundaries of Lots 194, 195 and 196 of the said location. (Diagram 54546);
- (b) part of Katherine Street to Lifford Way being that portion of Road No. 1453 extending along part of the southeastern boundaries of Lots 190 and 191 of Location 16. (Diagram 54546).

(Public Plan Perth 2000 23.30.)

F. W. BYFIELD,  
Under Secretary for Lands.

#### CHANGE OF NAME OF STREET.

Shire of Murray.  
Department of Lands and Surveys,  
Perth, 27th April, 1979.

Corres. 4158/68.

IT is hereby notified for general information that His Excellency the Governor in Executive Council has been pleased to approve, under section 10 of the Land Act, 1933-1977, of the change of name of Bedingfeld Road to Hougham Road being the whole of Road No. 8629 commencing at the southeastern side of Lakes Road (Road No. 9234) and extending southeastward to terminate at the northwestern side of Dunkerton Road (Road No. 14983). (Public Plans: Pi 25-4, Pi 26-4 and Pi 42-4.)

F. W. BYFIELD,  
Under Secretary for Lands.

#### NAMING AND CHANGE OF NAME OF STREETS.

Town of Armadale.  
Department of Lands and Surveys,  
Perth, 27th April, 1979.

Corres. 4467/51, V5.

IT is hereby notified for general information that His Excellency the Governor in Executive Council has been pleased to approve under section 10 of the Land Act, 1933-1977, of the naming and change of name of Streets in the Town of Armadale as set out in the Schedule hereunder.

F. W. BYFIELD,  
Under Secretary for Lands.

#### Schedule.

Naming of Street; Description; Name.

The whole of Road No. 8042 commencing at the southeastern side of Williams Road (Road No. 3835) and extending southeastward to terminate at the northwestern side of Eighth Avenue (Road No. 1159); Challis Road.

Change of Street Names; Present Name—  
Description; New Name.

Wilcanna Way—The whole of the surveyed road commencing at the southwestern side of Challis Road (Road No. 8042) and extending southwestward and southeastward to terminate at the northwestern boundary of Lot 100 of Canning Location 31 (Land Titles Office Diagram 56612); Wilcanna Way.  
(Public Plans F144-4, K129-4 and K145-4.)

Department of Lands and Surveys,  
Perth, 27th April, 1979.

IT is hereby notified for general information that the Land Board has determined that the following application for land shall be granted.

Avon Locations 27960 and 28278, situated 26 kilometres east of Mukinbudin and containing 1966 hectares, to Philip John Smith and Robin Stephen Smith both of P. O. Box 43, Mukinbudin, W.A.

F. W. BYFIELD,  
Under Secretary for Lands.

#### LAND ACT, 1933-1977.

Land Release.

Department of Lands and Surveys,  
Perth, 27th April, 1979.

File No. 2445/76.

His Excellency the Governor in Executive Council has been pleased to approve under section 45A of the Land Act, 1933-1977, of Cervantes Lot 245 being made available for sale in fee simple at the purchase price of one thousand five hundred dollars (\$1 500) and subject to the payment for improvements at valuation, in cash, should the successful applicant be other than the former lessee.

Applications must be lodged at the Department of Lands and Surveys, Perth.

(Plan Cervantes 04.20 (Catalonia Street).)

F. W. BYFIELD,  
Under Secretary for Lands.

#### LAND ACT, 1933-1977.

Land Release.

Department of Lands and Surveys,  
Perth, 27th April, 1979.

File No. 2802/72.

HIS Excellency the Governor in Executive Council has been pleased to approve under section 45A of the Land Act, 1933-1977, of Cervantes Lot 261 being made available for sale in fee simple at the purchase

price of one thousand five hundred dollars (\$1 500) and subject to the payment for improvements at valuation, in cash, should the successful applicant be other than the former lessee.

Applications must be lodged at the Department of Lands and Surveys, Perth.

(Plan Cervantes 4.20 (Catalonia Street).)

F. W. BYFIELD,  
Under Secretary for Lands.

LAND ACT, 1933-1977.

Land Release.

Department of Lands and Surveys,  
Perth, 27th April, 1979.

File No. 3333/76.

HIS Excellency the Governor in Executive Council has been pleased to approve under section 45A of the Land Act, 1933-1977, of Fitzroy Crossing Lot 91 being made available for sale in fee simple at the purchase price of one thousand five hundred dollars (\$1 500.00) and subject to the payment for improvements at valuation, in cash, should the successful applicant be other than the former lessee.

Applications must be lodged at the Department of Lands and Surveys Perth.

(Plans Fitzroy Crossing 2000 10.26 and 10.27 (Emanuel Way).)

F. W. BYFIELD,  
Under Secretary for Lands.

LAND ACT, 1933-1977.

Land Release.

Department of Lands and Surveys,  
Perth, 27th April, 1979.

File No. 1245/71.

HIS Excellency the Governor in Executive Council has been pleased to approve under section 45A of the Land Act 1933-1977, of Kwinana Lots 146 and 147 being made available for sale in fee simple at the total purchase price of eight thousand five hundred dollars (\$8 500.00) and subject to the payment for improvements at valuation, in cash, should the successful applicant be other than the former lessee.

Applications must be lodged at the Department of Lands and Surveys Perth.

(Plan F 250-4 (Seabrook Way).)

F. W. BYFIELD,  
Under Secretary for Lands.

LAND ACT, 1933-1977.

Land Release.

Department of Lands and Surveys,  
Perth, 27th April, 1979.

File No. 139/66.

HIS Excellency the Governor in Executive Council has been pleased to approve under section 45A of the Land Act, 1933-1977, of Leeman Lot 83 being made available for sale in fee simple at the purchase price of one thousand two hundred and fifty dollars (\$1 250.00) and subject to the payment for improvements at valuation, in cash, should the successful applicant be other than the former lessee.

Applications must be lodged at the Department of Lands and Surveys, Perth.

(Plan Leeman Townsite (Bonham Street).)

F. W. BYFIELD,  
Under Secretary for Lands.

LAND ACT, 1933-1977.

Land Release.

Department of Lands and Surveys,  
Perth, 27th April, 1979.

File No. 2730/73.

HIS Excellency the Governor in Executive Council has been pleased to approve under section 45A of the Land Act, 1933-1977, of Seabird Lot 29 being made available for sale in fee simple at the purchase price of one thousand two hundred and fifty dollars (\$1 250.00) and subject to the payment for improvements at valuation, in cash, should the successful applicant be other than the former lessee.

Applications must be lodged at the Department of Lands and Surveys, Perth.

(Plan Seabird 28.19 (Douglas Street).)

F. W. BYFIELD,  
Under Secretary for Lands.

LAND ACT, 1933-1977.

Land Release.

Department of Lands and Surveys,  
Perth, 27th April, 1979.

File No. 1156/73.

HIS Excellency the Governor in Executive Council has been pleased to approve under section 45A of the Land Act, 1933-1977, of Seabird Lot 44 being made available for sale in fee simple at the purchase price of one thousand five hundred dollars (\$1 500.00) and subject to the payment for improvements at valuation, in cash, should the successful applicant be other than the former lessee.

Applications must be lodged at the Department of Lands and Surveys Perth.

(Plan Seabird 2000 28.19 (Leschenault Street).)

F. W. BYFIELD,  
Under Secretary for Lands.

LAND ACT, 1933-1977.

Land Release.

Department of Lands and Surveys,  
Perth, 27th April, 1979.

File No. 1690/76.

HIS Excellency the Governor in Executive Council has been pleased to approve under section 45A of the Land Act, 1933-1977, of Morawa Lot 407 containing an area of 1045 square metres being made available for sale in fee simple for "Residential Purposes" at the purchase price of three hundred and fifty dollars (\$350.00) and subject to the following conditions:

- (a) The purchaser shall erect on the lot purchased a residence to comply with Local Authority by-laws within four (4) years from the due date of the first instalment. If this condition has not been complied with in the time prescribed, the land may be absolutely forfeited together with all purchase money and fees that may have been paid. However, freehold title to the land may be applied for when a residence has been erected to "top plate height" stage, and is not less than 50% completed to the satisfaction of the Minister for Lands.

On payment of the first instalment of purchase money a license will be available, upon which a mortgage can be registered. A Crown Grant (freehold) will not issue until the purchaser has complied with the building condition. A holder of a license may apply to the Minister for Lands for permission to transfer a license.

- (b) A deposit of 10% of the purchase price is payable on application and the balance of purchase money shall be paid within twenty-four months of the date of approval of application by eight (8) equal



quarterly instalments on the first days of January, April, July and October in each year. The first instalment of purchase money shall become due and payable on the first day of the quarter next following the date of approval of application, the Crown Grant fee being payable with the last instalment of purchase money: Provided that amounts paid during the twelve months commencing on the first day of the quarter next following the date of approval of application shall be interest free but all moneys outstanding after that period shall be subject to interest at a rate of 10% per annum calculated at quarterly rests on the balance outstanding at the end of the previous quarter. Such interest shall be due and payable with the prescribed instalment. Nothing shall prevent the balance of purchase money and fees being paid at an earlier date should the purchaser so desire but a Crown Grant shall not issue until the conditions under which the lot was made available for sale have been fulfilled.

- (c) A service Premium (Roads only) of \$100.00 is payable within 30 days of acceptance of the application.

A person in the employ of the State must apply through the Under Secretary for Lands for the Governor's permission to hold this land. Written approval of the Permanent Head concerned should accompany such application.

Applications, accompanied by a deposit of \$35.00 must be lodged at the Department of Lands and Surveys, Perth on or before Wednesday, 30th May, 1979.

All applications lodged on or before the closing date will be treated as having been received on that date, and if there are more applications than one for the lot the application to be granted will be decided by the Land Board.

(Plan Morawa Townsite (Tubby Street).)

F. W. BYFIELD,  
Under Secretary for Lands.

#### APPLICATION FOR LEASING.

Department of Lands and Surveys,  
Perth, 27th April, 1979.

Corres. No. 3160/68.

APPLICATIONS are invited under section 117 of the Land Act, 1933-1977, for the leasing of the Gledhow lots shown in the Schedule for the purpose of "Light Industry" (subject to compliance with the Local Authority's zoning requirements for this land, which specify "Noxious Industry") for a term of 21 years at the respective annual rentals shown.

Intending applicants shall submit with their application an outline plan drawn to scale, showing development proposals.

The Minister for Lands reserves the right to refuse any application on the grounds that the proposed development is inadequate or unsuitable.

On completion of substantial development to the satisfaction of the Minister for Lands the lessee may surrender his lease in order that the land may be made available in freehold. In this regard it is advised that the lessee should not anticipate freehold title before providing full details of contemplated development for departmental examination and approval. The price for the land is shown in the Schedule and shall remain valid for a period of 3 years from this date.

The land is made available for leasing subject to the following conditions:—

- (1) The land shall not be used for any purpose other than "Light Industry" (subject to compliance with the Local Authority's zoning requirements for this land which

specify "Noxious Industry") without the prior approval in writing of the Minister for Lands.

- (2) The land shall be occupied and used by the lessee for the purpose specified within nine (9) months of the commencement of the lease and thereafter will be continuously so used to the satisfaction of the Minister.
- (3) The lessee shall commence construction within nine (9) months and thereafter continue construction and complete and operate the works within two (2) years from the date of the commencement of the lease.
- (4) All buildings, erections, paving, drainage and other works shall be to the approval of the Local Authority and the lessee shall perform, discharge and execute all requisitions and works unto the demised land as are or may be required by any local or public authority operating under any statute by-law or regulation.
- (5) The only residence permitted will be that of the Lessee or a Manager or Manager/Caretaker.
- (6) The lessee shall maintain existing and future improvements to the satisfaction of the Minister for Lands.
- (7) All frontages shall be treated and maintained to give an appearance aesthetically pleasing consistent with the purpose of the lease according to a plan submitted to the Minister for Lands.
- (8) The lessee shall not without the previous consent in writing of the Minister for Lands assign, transfer, mortgage, sublet or part with the possession of the demised land.
- (9) The rent shall be subject to reappraisal at the end of the seventh and fourteenth year of the term.
- (10) The lessee will assume full responsibility for all damage caused by or due to any escape of oil or other liquid from the pipelines or works of the company.
- (11) Compensation will not be payable for damage by flooding of the demised land.
- (12) Compensation shall not be payable to the lessee in respect of any improvements effected by him on the demised land and remaining thereon at the expiration or earlier determination of the lease.
- (13) It shall be lawful for the lessee at any time within the three calendar months immediately following the expiration of the term or earlier determination of the lease, to take down, remove, and carry away any building, structures, improvements and plant the property of the lessee.
- (14) On determination of the lease, the lessee shall fill in, consolidate and level off any unevenness, excavation or hole caused by him during the term of the lease or by removal of his improvements and shall leave the demised land in a clean, neat and tidy condition to the satisfaction of the Minister for Lands and shall remove any or all waste matter as required by the Minister.
- (15) The lessee shall indemnify the Minister against all claims for damage to property or persons arising from the use of the land.

A person in the employ of the State must apply through the Under Secretary for Lands for the Governor's permission to hold this land. Written approval of the Permanent Head concerned should accompany such application.

Applications must be lodged at the Department of Lands and Surveys, Perth, on or before Wednesday, 30th May, 1979, accompanied by the deposit shown.

All applications lodged on or before that date will be treated as having been received on the closing date, and if there are more applications than one for any lot, the application to be granted will be decided by the Land Board.

F. W. BYFIELD,  
Under Secretary for Lands.

Schedule.

Lot; Street; Area m<sup>2</sup>; Conversion Price; Rental; Deposit.

88; Stirling; 4 599; \$1 200; \$100; \$53.50.

103; Allerton; 21 32; \$600; \$50; \$28.50.

104 Allerton; 2 019; \$600; \$50; \$28.50.

(Plan A-27-4).

APPLICATIONS FOR LEASING.

Department of Lands and Surveys,  
Perth, 27th April, 1979.

Corres No. 3644/78.

APPLICATIONS are invited under section 117 of the Land Act, 1933-1977, for the leasing of Lancelin Lot 615 containing an area of 1545 square metres for the purpose of "Light Industry" for a term of 21 years at a rental of \$200 per annum.

Intending applicants shall submit with their application an outline plan drawn to scale, showing development proposals.

The Minister for Lands reserves the right to refuse any application on the grounds that the proposed development is inadequate or unsuitable.

The land is made available for leasing subject to the following conditions:—

- (1) The land shall not be used for any purpose other than "Light Industry" without the prior approval in writing of the Minister for Lands.
- (2) The land shall be occupied and used by the lessee for the purpose specified within nine (9) months of the commencement of the lease and thereafter will be continuously so used to the satisfaction of the Minister.
- (3) The lessee shall commence construction within nine (9) months and thereafter continue construction and complete and operate the works within two (2) years from the date of the commencement of the lease.
- (4) The lessee shall, within twelve months from commencement of the lease, fence the external boundaries to the satisfaction of the Local Authority.
- (5) The lessee shall not without the previous consent in writing of the Minister for Lands assign, transfer, mortgage sublet or part with the possession of the demised land.
- (6) The rent shall be subject to reappraisal at the end of the seventh and fourteenth year of the term.
- (7) All buildings, erections, paving, drainage and other works shall be to the approval of the Local Authority and the lessee shall perform, discharge and execute all requisitions and works unto the demised land as are or may be required by any local or public authority operating under any statute by-law or regulation.
- (8) The lessee shall maintain existing and future improvements to the satisfaction of the Minister for Lands.
- (9) All frontages shall be treated and maintained to give an appearance aesthetically pleasing consistent with the purpose of the lease according to a plan submitted to the Minister for Lands.
- (10) The Minister or his representative may enter the land for inspection at any reasonable time.

- (11) The lessee shall indemnify the Minister against all claims for damage to property or persons arising from the use of the land.
- (12) Compensation shall not be payable to the lessee in respect of any improvements effected by him on the demised land and remaining thereon at the expiration of earlier determination of the lease.
- (13) It shall be lawful for the lessee at any time within the three calendar months immediately following the expiration of the term or earlier determination of the lease, to take down, remove, and carry away any buildings, structures, improvements and plant the property of the lessee.
- (14) On determination of the lease, the lessee shall fill in, consolidate and level off any unevenness, excavation or hole caused by him during the term of the lease or by removal of his improvements and shall leave the demised land in a clean, neat and tidy condition to the satisfaction of the Minister for Lands and shall remove any or all waste matter as required by the Minister.

A person in the employ of the State must apply through the Under Secretary for Lands for the Governor's permission to hold this land. Written approval of the Permanent Head concerned should accompany such application.

Applications must be lodged at the Department of Lands and Surveys Perth on or before Wednesday 30th May, 1979, accompanied by a deposit of \$103.50.

All applications lodged on or before that date will be treated as having been received on the closing date, and if there are more applications than one for the Lot, the application to be granted will be decided by the Land Board.

(Plan Lancelin Townsite 21.07 (King Street).)

F. W. BYFIELD,  
Under Secretary for Lands.

APPLICATION FOR LEASING.

Department of Lands and Housing,  
Perth, 27th April, 1979.

Corres. No. 2100/71.

APPLICATIONS are invited under section 116 of the Land Act, 1933-1977, for the leasing of Yilgarn Locations 659, 660, 661, 662 and 665 containing a total area of 1 950.076 5 hectares for the purpose of "Cropping and Grazing" for a term of 10 years at a rental of \$1 800 per annum.

The land is made available for leasing subject to the following conditions:—

- (1) The land shall not be used for any purpose other than "Cropping and Grazing" without the prior approval in writing of the Minister for Lands.
- (2) The land shall be occupied and used by the lessee for the purpose specified within nine (9) months of the commencement of the lease and thereafter will be continuously so used to the satisfaction of the Minister.
- (3) The lessee shall, within twelve months from commencement of the lease, fence the external boundaries to the satisfaction of the Minister.
- (4) The lessee shall not without the previous consent in writing of the Minister for Lands assign, transfer, mortgage, sublet or part with the possession of the demised land.
- (5) Power is reserved to the Minister for Lands to direct that the number of stock depasturing of the demised land shall be reduced if the Minister is of the opinion that the demised land is overstocked to an extent sufficient or likely to cause permanent damage to the land; failure to comply with any such direction will result in the forfeiture of the lease.

- (6) The rent shall be subject to reappraisal at the end of the fifth year of the term.
- (7) No structures will be erected without the prior approval in writing of the Minister for Lands.
- (8) The lessee shall maintain existing and future improvements to the satisfaction of the Minister for Lands.
- (9) The lessee shall indemnify the Minister against all claims for damage to property or persons arising from the use of the land.
- (10) Compensation shall not be payable to the lessee in respect of any improvements effected by him on the demised land and remaining thereon at the expiration or earlier determination of the lease.
- (11) It shall be lawful for the lessee at any time within the three calendar months immediately following the expiration of the term or earlier determination of the lease, to take down, remove, and carry away any buildings, structures, improvements and plant the property of the lessee.

A person in the employ of the State must apply through the Under Secretary for Lands for the Governor's permission to hold this land. Written approval of the Permanent Head concerned should accompany such application.

Applications must be lodged at the Department of Lands and Surveys, Perth, on or before Wednesday, 30th May, 1979, accompanied by a deposit of \$903.50.

All applications lodged on or before that date will be treated as having been received on the closing date, and if there are more applications than one for the lots, the application to be granted will be decided by the Land Board.

(Plan 53/80.)

F. W. BYFIELD,  
Under Secretary for Lands.

#### LOCAL GOVERNMENT ACT, 1960-1978.

##### Closure of Streets.

WHEREAS Mobil Oil Australia Limited, Vera Maria Nyman, Wilda Anne Theodora Tallentire, Violette Mary William, Ronald Norman Berman-Roberts, Nicola Panorios and Evon Panorios being the owners of the land which adjoins the street hereunder described have agreed to the request of the City of Stirling to close the said street.

Stirling.

File No. 2001/77.

S.234. All that portion of Pearson Street (Road No. 5) Floreat, shown bordered blue on Lands and Surveys Diagram 82737.

(Public Plan Perth 2000/10.22.)

WHEREAS Constantine Basil Tringas, Brian John Garvey, Michael Nicolivitch Rouhliadoff, Rachel Wyborn Rouhliadoff, Derek Everard Kyne and Patricia Winifred Kyne being the owners of the land which adjoins the street hereunder described have agreed to the request of the City of Stirling to close the said street.

Stirling.

File No. 2295/78.

S.244. The whole of the surveyed way along the eastern boundaries of Karrinyup Lots 58 and 59; from the southern side of Taunton Way to the northern side of Davenport Street.

(Public Plan Perth 2000/08.33.)

WHEREAS Gilbert Hamilton Foale, Robyn John Molloy, Christine Ann Molloy, Peter Basic, Rodney Basic and Kalgoorlie Lake View Pty Ltd, being the owners of the land which adjoins the street hereunder described have agreed to the request of the Town of Kalgoorlie to close the said street.

Kalgoorlie.

File No. 1134/78.

K.826. The whole of the surveyed way along the southwestern boundaries of Kalgoorlie Lots R1295 and R1284 (excluding the intersecting portion of surveyed way between the said lots); from the southeastern side of Campbell Street to the northwestern side of Hare Street.

(Public Plan Kalgoorlie-Boulder 28.38.)

WHEREAS Robert John Turley, Janice Carmel Turley and Castle Enterprises Pty. Ltd. being the owners of the land which adjoins the street hereunder described have agreed to the request of the Shire of Bayswater to close the said street.

Bayswater.

File No. 3124/76.

B.1005. All that portion of Wylde Road (portion of Road No. 13917), Morley, now comprised in the land the subject of Office of Titles Plan 12108.

(Public Plan Perth 2000/15.33.)

WHEREAS Minister for Lands being the owner of the land which adjoins the street hereunder described has agreed to the request of the Shire of Broome to close the said street.

Broome.

File No. 3394/77.

B.1010. All that portion of Carnarvon Street now comprising Broome Lots 1321 and 1322, both surveyed and shown bordered pink on Lands and Surveys Original Plan 14367.

(Public Plan Broome Sheet 1.)

WHEREAS John Francis Murtagh Armstrong and Margaret Spence Armstrong being the owners of the land which adjoins the street hereunder described have agreed to the request of the Shire of Carnamah to close the said street.

Carnamah.

File No. 2952/78.

C 966. All that portion of Lake Road (Road No. 8308) extending through Victoria Locations 3775 and 6928; from a line in prolongation southward of the western boundary of the northwestern severance of Location 3775 to the southern side of Road No. 8884.

(Public Plan 95/80 B3.)

WHEREAS William James Wheeldon being the owner of the land which adjoins the street hereunder described has agreed to the request of the Shire of Chapman Valley to close the said street.

Chapman Valley.

File No. 6581/49.

C 965. All that portion of Nabawa Road East (Road No. 13925) shown bordered blue on Lands and Surveys Diagram 83187.

(Public Plan 157B/40.)

WHEREAS Alan Cleaver Kau, Patricia Vera Battersby, Wayne Battersby, Noel Francis Broun, Alfred George Parker, Garry William Parker, Phillip George Parker, Sydney Thomas Bean, Francis Cecil Way and Alleyne Una Way, being the

owners of the land which adjoins the street hereunder described have agreed to the request of the Shire of Coorow to close the said street.

Coorow.

File No. 6818/50.

C 953. (a) All that portion of surveyed road along the easternmost northeastern boundary of Victoria Location 2997, the northeastern boundaries of Locations 2732, 2927, 3831 and 7640, along the southeastern boundaries of Locations 5782 and 5783, the northeastern boundaries of Location 5783 and 9539, the northeastern and southeastern boundaries of the western severance of Location 8440, the southeastern and northeastern boundaries of Location 9452, through Locations 8440 and 8333; from the southwestern side of Road No. 2475 to a line in prolongation eastward of the southern boundary of the western severance of Location 8333.

(b) All that portion of surveyed road along the southwestern and western boundaries of Victoria Location 3128; from a line in prolongation westward of the northern boundary of Location 3128 to the northern boundary of Marchagee Lot 10 (Reserve No. 22477).

(c) All that portion of surveyed road along the southernmost eastern boundary of Victoria Location 3735; from the southern boundary of Marchagee Lot 10 (Reserve No. 22477) to a line in prolongation eastward of the northern side of Road No. 9628.

(d) All that portion of surveyed road and portion of Road No. 9628 through Victoria Location 8285, along the northeastern boundary of the southern severance of Location 8617, again through Location 8285 and through Location 8353 and 8576, excluding the portions intersecting with The Midlands Road (Road No. 7481) and Howard Road; from a line in prolongation westward of the southern side of the road along the southern boundary of Location 3129 to the northwestern side of Road No. 2475.

(Public Plan 90/80 D 1, 2 and 3.)

WHEREAS Noel Dempster Grieve, Reginald Herbert Grieve, Alice Grieve, Cloveroaks Pty. Ltd. Raymond Herbert Falls, Austin Francis Taylor and Timothy Raymond Short, being the owners of the land which adjoins the street hereunder described have agreed to the request of the Shire of Cuballing to close the said street.

Cuballing.

File No. 1773/78.

C.964. (a) All that portion of surveyed road along the eastern and part of the northern boundary of Williams Location 1816, the northeastern boundary of Location 13413, part of the southern and part of the eastern boundaries of Location 2960, through Location 9567, along the easternmost boundary of Location 9137 and onward to and through Location 10429, along part of the southern boundary of Location 12342 and through Location 12589; from the northeastern side of Cuballing Road East (Road No. 1240) to a line in prolongation southward of the eastern boundary of the northern severance of Location 12589.

(b) The whole of the surveyed road along the southeastern and southwestern boundaries of the western severance of Williams Location 10429; from the western side of the road described in "a" above to a line in prolongation westward of the northern boundary of the said severance.

(c) All that portion of surveyed road along the northern boundary of the western severance of Williams Location 10429; from the northwestern side of the road described in "a" above to a line in prolongation northward of the southwestern boundary of the said severance.

(Public Plans Narrogin and Yilliminning 1:50 000.)

WHEREAS Minister for Lands being the owner of the land which adjoins the street hereunder described has agreed to the request of the Shire of Northam to close the said street.

Northam.

File No. 1510/75.

N.599. All that portion of Hansen Street now comprised in Avon Location 28608, surveyed and shown bordered pink on Lands and Surveys Original Plan 14279.

(Public Plan Meenaar Townsite.)

WHEREAS Minister for Lands being the owner of the land which adjoins the street hereunder described has agreed to the request of the Shire of Ravensthorpe to close the said street.

Ravensthorpe.

File No. 744/62 V.2.

R.138. (a) The whole of the partly surveyed road commencing from a line in prolongation southeastward of the northeastern boundary of Oldfield Location 1176 and extending generally westward along the southeastern and southwestern boundaries of the said Location and onward through portion of Class "A" Reserve No. 31737 to its terminus.

(b) All that portion of partly surveyed road along part of the southwestern boundary of the southeastern severance of Oldfield Location 431; from a line in prolongation northeastward of the northernmost northwestern boundary of the western severance of Location 730 to the southeastern side of the road described in "a" above.

(c) The whole of the partly surveyed road commencing from the northeastern side of the road described in "a" above and extending northward along part of the western boundary of Oldfield Location 1176 to its terminus.

(Public Plan 420/80 E, F3.)

WHEREAS Crummet Creek Pastoral Co. Pty. Ltd. being the owner of the land which adjoins the street hereunder described has agreed to the request of the Shire of Serpentine-Jarrahdale to close the said street.

Serpentine-Jarrahdale.

File No. 883/73.

S.232. The surveyed road commencing on the northern boundary of Murray Location 755 and extending generally northwestward through SF22 to and along part of the southwestern boundary of and through Location 1355 to its northwestern boundary.

(Public Plan Peel 10 000 5.3.)

WHEREAS Australian Game Meat Enterprises and Frederick James Brooks being the owner of the land which adjoins the street hereunder described has agreed to the request of the Shire of West Kimberley to close the said street.

West Kimberley.

File No. 1155/78.

W.1108. The whole of the surveyed road along the northern boundary of Derby Lot 534; from the southwestern side of Derby Highway (Road No. 219) to the northeastern boundary of Lot 629.

(Public Plan Derby 2000/04.04.)

WHEREAS Minister for Water Supply, Sewerage and Drainage being the owner of the land which adjoins the street hereunder described has agreed to the request of the Shire of Wongan-Ballidu to close the said street.

Wongan-Ballidu.

File No. 810/77.

W.1116. (a) The whole of the partly surveyed road extending through Ninghan Location 1268 (Reserve No. 14087); from its intersection with the

roads and present Townsite boundary on the western boundaries of the said Location 1268 to a line in prolongation eastward of the southern side of Road No. 12088.

(b) The whole of Road No. 10167 through Ninghan Location 1268 (Reserve No. 14087); from the present Townsite boundary to the road described in (a) above.

(Public Plan 64/80 D4.)

And whereas the Council has requested closure of the said streets; and whereas the Governor in Executive Council has approved these requests, it is notified that the said streets are hereby closed.

F. W. BYFIELD,  
Under Secretary for Lands.

#### LOCAL GOVERNMENT ACT, 1960-1978.

Department of Lands and Surveys,  
Perth, 27th April, 1979.

IT is hereby declared that, pursuant to the resolution of the City of Canning, passed at meetings of the Council held on or about 24th August, 1978, and 16th October, 1978, the undermentioned lands have been set apart, taken, or resumed under section 17 of the Public Works Act, 1902, for the purpose of a new road, that is to say:—

Canning.

3821/65 (R 5910).

Road No. 7836 (Manning Road) (Widening of Part). That portion of Canning Location 1 as delineated and coloured dark brown on Lands and Surveys Diagram 83239.

547 square metres being resumed from Canning Location 1.

(Public Plans Perth 2000 15.18 and 16.18.)

IT is hereby declared that, pursuant to the resolution of the City of Canning, passed at a meeting of the Council held on or about 5th October, 1978, the undermentioned lands have been set apart, taken, or resumed under section 17 of the Public Works Act, 1902, for the purpose of a new road, that is to say:—

Canning.

3118/78 (R5918).

Road No. 15783 (Apsley Road) (i) (Extension). A strip of land, varying in width commencing at the eastern terminus of the present road at a line in prolongation northward of the western side of a surveyed road (Pinetree Gully) and extending, as surveyed, eastward along portion of the southern boundary of Lot 1 of Canning Location 25 (Land Titles Office Plan 12380) and the southern boundaries of Lot 80 of Location 25 (Plan 9011), Lot 70 of Location 25 (Diagram 33833) and Lots 79 and 78 of Location 25 (Plan 9011); thence southeastward along the southwestern boundaries of Lots 77 and 75 of Location 25 (Plan 9011) and northeastward along the southeastern boundary of Lot 75 of Location 25 (Plan 9011) to terminate at a line in prolongation southward of the western side of a surveyed road (Aster Avenue).

(ii) (Widening of Parts). Those portions of Lots 75 and 77 of Canning Location 25 as delineated and coloured dark brown on Lands and Surveys Diagram 83278.

816 square metres being resumed from Canning Location 25.

(Public Plan Perth 2000 15.14.)

IT is hereby declared that, pursuant to the resolution of the Shire of Albany, passed at meetings of the Council held on or about 27th June, 1977, and 31st January, 1978, the undermentioned lands have

been set apart, taken, or resumed under section 17 of the Public Works Act, 1902, for the purpose of a new road, that is to say:—

Albany.

2254/77 (R 5907).

Road No. 16204 (Timewell Road). A strip of land, 20 metres wide, widening at its commencement and at its terminus, commencing at the northeastern side of a surveyed road (Beaudon Road) at the southernmost southwestern boundary of Lot 1 of Plantagenet Location 5405 (Land Titles Office Diagram 44295) and extending, as delineated and coloured dark brown on Original Plan 14448 northward inside and along the eastern boundary of that lot and Location 5405 to terminate at the southern side of a surveyed road (Lancaster Road) at the northeastern corner of the said location.

2,539.8 hectares being resumed from Plantagenet Location 5405.

(Public Plan Redmond 251-4.)

IT is hereby declared that, pursuant to the resolution of the Shire of Bruce Rock, passed at a meeting of the Council held on or about 8th March, 1979, the undermentioned lands have been set apart, taken, or resumed under section 17 of the Public Works Act, 1902, for the purpose of a new road, that is to say:—

Bruce Rock.

2685/75 (R5871).

Road No. 8426 (Bruce Rock-Quairading Road) (Widening of Part). That portion of vacant Crown land as delineated and coloured mid brown on Lands and Surveys Diagram 82961.

(Public Plan Bruce Rock 1:50 000.)

IT is hereby declared that, pursuant to the resolution of the Shire of Busselton, passed at a meeting of the Council held on or about 15th June, 1978, the undermentioned lands have been set apart, taken, or resumed under section 17 of the Public Works Act, 1902, for the purpose of a new road, that is to say:—

Busselton.

3575/77 (R5915).

Road No. 16208 (Little Colin Street). A strip of land, 18 metres wide widening at its commencement commencing at the eastern side of a surveyed road (Harnett Street) at the southwestern corner of Lot 85 of Sussex Location 256 (Land Titles Office Diagram 32498) and extending as delineated and coloured dark brown on Lands and Surveys Diagram 83180 eastward along the southern boundary of that Lot and Lot 70 of Location 256 (Diagram 7895) to terminate at the western boundary of Lot 4 of Location 256 (Diagram 15468).

Reserve No. 27292 is hereby reduced by 1,124 square metres accordingly.

18 square metres being resumed from Sussex Location 256.

(Public Plan Dawson 2000 20.35.)

IT is hereby declared that, pursuant to the resolution of the Shire of Denmark, passed at meetings of the Council held on or about 16th February, 1977, and 19th January, 1979, the undermentioned lands have been set apart, taken, or resumed under section 17 of the Public Works Act, 1902, for the purpose of a new road, that is to say:—

Denmark.

985/77 (R5880).

Road No. 15304 (Happy Valley Road) (Widening). That portion of Plantagenet Location 7097 as delineated and coloured dark brown on Lands and Surveys Diagram 82669.

Road No. 7196 (Happy Valley Road) (Widening of Parts). Those portions of Plantagenet Location 3976 as delineated and coloured dark brown on Lands and Surveys Diagram 82668.

135 square metres being resumed from Plantagenet Location 7097.

2 246 square metres being resumed from Plantagenet Location 3976.

(Public Plan Owingup S.E. 1:25 000.)

IT is hereby declared that, pursuant to the resolution of the Shire of Donnybrook/Balingup, passed at a meeting of the Council held on or about 23rd August, 1978, the undermentioned lands have been set apart, taken, or resumed under section 17 of the Public Works Act, 1902, for the purpose of a new road, that is to say:—

Donnybrook-Balingup.

3042/77 (R5909).

Road No. 9660 (Extension). A strip of land, 20 metres wide commencing at the western terminus of the present road on the western boundaries of Nelson Locations 11287 and 12087 and extending as delineated and coloured mid brown on Original Plan 14455 generally northwestward and northward through State Forest 29 and along the western boundaries of Location 8758 and Wellington Location 2306 and inside and along portion of the eastern boundary of Wellington Location 4475 to terminate approximately 20 metres from the south-eastern corner of the last mentioned location.

State Forest 29 is hereby reduced by 4.468 3 hectares accordingly.

400 square metres being resumed from Wellington Location 4475.

(Public Plan Wilga S.E. 1:25 000.)

IT is hereby declared that, pursuant to the resolution of the Shire of Esperance, passed at a meeting of the Council held on or about 23rd August, 1977, the undermentioned lands have been set apart, taken, or resumed under section 17 of the Public Works Act, 1902, for the purpose of a new road, that is to say:—

Esperance.

3033/77 (R5912).

Road No. 16207 (Coomalbidgup Road). (i) A strip of land, varying in width, commencing at a line in prolongation eastward of the northern boundary of Lot 13 of Oldfield Location 768 (Land Titles Office Plan 7985) and extending, as surveyed generally southward along the eastern boundary of that lot to terminate at a line in prolongation eastward of the southern boundary of the said lot.

(ii) (Widening of Part). That portion of Oldfield Location 768 as delineated and coloured dark brown on Lands and Surveys Diagram 82786.

21,347 2 hectares being resumed from Oldfield Location 768.

(Public Plan 422/80 F2.)

IT is hereby declared that, pursuant to the resolution of the Shire of Goomalling, passed at a meeting of the Council held on or about 27th July, 1977, the undermentioned lands have been set apart, taken, or resumed under section 17 of the Public Works Act, 1902, for the purpose of a new road, that is to say:—

Goomalling.

3491/77 (MR 1191), MRD 42/101-C.

Road No. 1803 (Northam-Pithara Road) (Widenings of Parts). Those portions of Avon Locations 20132, 4243, 7368 and vacant Crown land as delineated and coloured mid and dark brown on Original Plan 14495.

Road No. 9875 (Northam-Pithara Road) (Widening of Part). That portion of Avon Location 6518 as delineated and coloured dark brown on Lands and Surveys Diagram 83240.

1.080 3 hectares being resumed from Avon Location 20132.

3 983 square metres being resumed from Avon Location 4243.

5 040 square metres being resumed from Avon Location 7368.

4 741 square metres being resumed from Avon Location 6518.

(Notice of Intention to Resume gazetted 7th July, 1978.)

(Public Plan 32 B/40.)

IT is hereby declared that, pursuant to the resolution of the Shire of Manjimup, passed at a meeting of the Council held on or about 25th March, 1975, the undermentioned lands have been set apart, taken, or resumed under section 17 of the Public Works Act, 1902, for the purpose of a new road, that is to say:—

Manjimup.

1626/09 V2 (R 5917).

Road No. 16209. A strip of land, 20 metres wide, widening at its commencement commencing at the northwestern side of Road No. 14189 (Sherman Road) within State Forest 38 and extending as delineated and coloured mid brown on Original Plan 14485 southeastward through that State Forest to terminate at the eastern boundary of Nelson Location 2226 as shown on the said plan.

State Forest 38 is hereby reduced by 1.658 9 hectares accordingly.

(Public Plans 442B/40 and 443A/40.)

IT is hereby declared that, pursuant to the resolution of the Shire of Mundaring, passed at a meeting of the Council held on or about 21st August, 1978, the undermentioned lands have been set apart, taken, or resumed under section 17 of the Public Works Act, 1902, for the purpose of a new road, that is to say:—

Mundaring.

2888/74 (R 5913).

Road No. 15679 (Hartung Lane) (Widenings of Parts). Those portions of Mundaring Lots 25, 27, 28 and 29 as delineated and coloured dark brown on Lands and Surveys Diagram 83237.

43 square metres being resumed from Mundaring Lot 25.

51 square metres being resumed from Mundaring Lot 27.

51 square metres being resumed from Mundaring Lot 28.

51 square metres being resumed from Mundaring Lot 29.

(Public Plan M150-4.)

IT is hereby declared that, pursuant to the resolution of the Shire of Mundaring, passed at a meeting of the Council held on or about 14th July, 1978, the undermentioned lands have been set apart, taken, or resumed under section 17 of the Public Works Act, 1902, for the purpose of a new road, that is to say:—

Mundaring.

2323/78 (R 5923).

Road No. 1453 (Katharine Street) (Deviation of Part). A strip of land varying in width leaving the southeastern side of the present road within Swan Location 16 and extending southeastward as delineated and coloured dark brown on Lands and Surveys Diagram 83162 through that location to rejoin the northeastern side of the present road within the said location.

3 583 square metres being resumed from Swan Location 16.

(Public Plan Perth 2000/23.30.)

IT is hereby declared that, pursuant to the resolution of the Shire of Northam, passed at a meeting of the Council held on or about 23rd February, 1979, the undermentioned lands have been set apart, taken, or resumed under section 17 of the Public Works Act, 1902, for the purpose of a new road, that is to say:—

Northam.

3596/77 (R 5905).

Road No. 16203 (Colgongine Road). (i) A strip of land, 40.23 metres wide, commencing at the northeastern side of Road No. 13763 at the south-western corner of Avon Location 27679 and extending, as surveyed generally eastward along the southern boundary of that location to terminate at a line in prolongation southward of the eastern boundary of the said location.

(ii) (Widenings of Parts). Those portions of Avon Locations 27679 and 27680 as delineated and coloured dark brown on Lands and Surveys Diagram 83061.

1 765 square metres being resumed from Avon Location 27679.

101 square metres being resumed from Avon Location 27680.

(Public Plan 2A/40 B2.)

IT is hereby declared that, pursuant to the resolution of the Shire of Pingelly; passed at a meeting of the Council held on or about 17th October, 1978, the undermentioned lands have been set apart, taken, or resumed under section 17 of the Public Works Act, 1902, for the purpose of a new road, that is to say:—

Pingelly.

3371/78 (R 5914).

Road No. 2243 (Shaddick Road) (Widenings of Parts). Those portions of Avon Locations 7464 and 8862 as delineated and coloured dark brown on Lands and Surveys Diagrams 83275 and 83276.

681 square metres being resumed from Avon Location 7464.

5 281 square metres being resumed from Avon Location 8862.

(Public Plan Mears 1:50 000.)

IT is hereby declared that, pursuant to the resolution of the Shire of Port Hedland; passed at a meeting of the Council held on or about 26th September, 1977, the undermentioned lands have been set apart, taken, or resumed under section 17 of the Public Works Act, 1902, for the purpose of a new road, that is to say:—

Port Hedland.

2339/71 (MR 1190), MRD 438/72-3.

Road No. 6417 (Wilson Street) (Widening of Part). That portion of vacant Crown land as delineated and coloured dark brown on Original Plan 14457.

Road No. 16206 (Wilson Street). (i) A strip of land varying in width commencing at a line in prolongation northwestward of the northeastern boundary of Port Hedland Lot 1389 (Reserve No. 29082) and extending, as surveyed, generally north-eastward along a northwestern boundary and the northern boundary of Lot 1392 (Reserve No. 29082) to terminate at a line in prolongation northward of the western side of a surveyed road (Gilbert Street).

(ii) (Widening of Part). That portion of Port Hedland Lot 1392 (Reserve No. 29082) as delineated and coloured dark brown on Lands and Surveys Diagram 83194.

Reserve No. 29082 is hereby reduced by 64 square metres accordingly.

(Public Plans Port Hedland 24.33, 25.33, 26.33.)

IT is hereby declared that, pursuant to the resolution of the Shire of Roebourne, passed at a meeting of the Council held on or about 12th February, 1979; the undermentioned lands have been set

apart, taken, or resumed under section 17 of the Public Works Act, 1902, for the purpose of a new road, that is to say:—

Roebourne.

620/78 (R5902).

Road No. 16202 (Warambie Road). (i) A strip of land 100 metres wide, widening at its commencement, commencing at the northeastern side of a surveyed road (Balmoral Road) at the most south-western corner of Karratha lot 1553 (Reserve No. 34129) and extending as surveyed northeastward along the southern and southeastern boundaries of that lot to terminate at the most eastern corner of that lot.

(ii) (Widening). That portion of vacant Crown land as delineated and coloured mid brown on Original Plan 14104.

(Public Plan Karratha 30.28.)

IT is hereby declared that, pursuant to the resolution of the Shire of Swan, passed at a meeting of the Council held on or about 21st February, 1979, the undermentioned lands have been set apart, taken, or resumed under section 17 of the Public Works Act, 1902, for the purpose of a new road, that is to say:—

Swan.

2999/78 (R 5927).

Road No. 7354 (Widening of Part). That portion of Lot 230 of Swan Location K1 as delineated and bordered green on Land Titles Office Diagram 55555.

2 672 square metres being resumed from Swan Location K1.

(Public Plans Perth 2000 14.34, 14.35.)

IT is hereby declared that, pursuant to the resolution of the Shire of West Arthur, passed at a meeting of the Council held on or about 15th October, 1976, the undermentioned lands have been set apart, taken, or resumed under section 17 of the Public Works Act, 1902, for the purpose of a new road, that is to say:—

West Arthur.

4564/65 (R 5908).

Road No. 16205 (Earnshaw Road). A strip of land 20 metres wide, widening at its commencement commencing from the southern side of a surveyed road (Quill Road) at the northern boundary of Kojonup location 5925 and extending as surveyed and as delineated and coloured mid and dark brown on Original Plan 14296 generally southward through that location and inside and along the northernmost western boundary of location 7812 thence through that location, the northern and southern severances of Location 5952 and along portion of the western boundary of the last mentioned severance to terminate as shown on the said plan excluding the intersecting portion of Railway Reserve.

1.324 hectares being resumed from Kojonup Location 5925.

1.1167 hectares being resumed from Kojonup Location 7812.

7 679 square metres being resumed from Kojonup Location 5952.

(Public Plan Hillman SW 1:25 000.)

IT is hereby declared that, pursuant to the resolution of the Shire of Wongan-Ballidu, passed at a meeting of the Council held on or about 31st May, 1978, the undermentioned lands have been set apart, taken or resumed under section 17 of the Public Works Act, 1902, for the purpose of a new road, that is to say:—

Wongan-Ballidu.

1899/78 (R 5916).

Road No. 3261 (Waddington-Wongan Hills Road) (Deviation of Part). A strip of land, varying in width, leaving the northern side of the present road at the southwestern corner of Melbourne Location

2282 and extending as delineated and coloured dark brown on Original Plan 14453 generally north-eastward through that Location to rejoin the western side of the present road at the eastern boundary of the said location.

Road No. 4306 (Widening of Part). That portion of Melbourne Location 2083 as delineated and coloured dark brown on Original Plan 14453.

1.836 4 hectares being resumed from Melbourne Location 2282.

293 square metres being resumed from Melbourne Location 2083.

(Public Plan 57/80 B3.)

And whereas His Excellency the Governor has declared that the said lands have been set apart, taken or resumed for the purpose of the said roads, and that plans of the said lands might be inspected at the Department of Lands and Surveys, Perth, it is hereby notified that the lands described above are roads within the meaning of the Local Government Act, 1960-1978, subject to the provisions of the said Act.

By Order of His Excellency.

Dated this 18th day of April, 1979.

D. J. WORDSWORTH,  
Minister for Lands.

TOWN PLANNING AND DEVELOPMENT ACT,  
1928 (AS AMENDED).

Advertisement of Approved Town Planning Scheme  
Amendment.

City of Canning Town Planning Scheme No. 16—  
Amendment Nos. 154 and 155.

T.P.B. 853/2/16/18, Pts. 154 and 155.

IT is hereby notified for public information, in accordance with section 7 of the Town Planning and Development Act, 1928 (as amended) that the Minister for Urban Development and Town Planning approved the City of Canning Town Planning Scheme Amendment on the 18th April, 1979, for the purpose of:

Amendment No. 154—Amending the Scheme  
Text by adding the following serial 18 to  
Appendix 2—Schedule of Special Zones.

Serial	Lot	Location	Address	Additional Purpose for which the Premises may be used
18	27	Canning 19	2 Vulcan Road Canning Vale	Wholesale distribution of fuel via pumps, to private clients; but does not include distribution to general public consumers

Amendment No. 155—Amending the Scheme  
Text by adding the following serial 19 to  
Appendix 2—Schedule of Special Zones.

Serial	Lot	Location	Address	Additional Purpose for which the Premises may be used
19	165	Canning 25	19 Yampi Way (or 104 Ac-anthus Road) Willetton	Light Industrial portion only—Public Gymnasium and associated off-street car parking

E. CLARK,  
Mayor.

N. I. DAWKINS,  
Town Clerk.

TOWN PLANNING AND DEVELOPMENT ACT,  
1928 (AS AMENDED).

Notice that a Town Planning Scheme Amendment has been Prepared and is Available for Inspection.

City of Canning Town Planning Scheme  
No. 16—Amendment No's 164 and 165.

T.P.B. 853/2/16/18, Pts. 164, 165.

NOTICE is hereby given that the Council of the City of Canning in pursuance of its powers under the Town Planning and Development Act, 1928 (as amended) has prepared a Town Planning Scheme amendment for the purpose of:

Amendment No. 164—Amending the Scheme  
Text to include a new clause 65A Pharmacies, which will allow Council to permit establishment of a pharmacy in Health Centres.

Amendment No. 165—Rezoning Lots 49 and 50 Mitchell Street, Bentley from "Single Residential Class 2" to "General Residential Class 4".

All plans and documents setting out and explaining the amendment have been deposited at Council Offices, 1317 Albany Highway, Cannington, and will be open for inspection without charge during the hours of 9.00 a.m. to 4.00 p.m. on all days of the week except Saturdays, Sundays and Public Holidays until and including the 25th May, 1979—Amendment No. 164, 27th July, 1979—Amendment No. 165.

The plans and documents have also been deposited at the office of the Town Planning Department, Perth and will similarly be open for inspection for the same period between the hours of 10 a.m. and 4 p.m.

Any person who desires to make a submission on the amendment should make the submission in writing in the form prescribed by the regulations and lodge it with the Town Clerk, Canning City Council, 1317 Albany Highway, Cannington 6107, on or before the 25th May, 1979—Amendment No. 164, 27th July, 1979—Amendment No. 165.

N. I. DAWKINS,  
Town Clerk.

TOWN PLANNING AND DEVELOPMENT ACT,  
1928 (AS AMENDED).

Advertisement of Approved Town Planning  
Scheme Amendment.

City of Stirling District Town Planning  
Scheme—Amendment No's. 99 and 110.

T.P.B. 853/2/20, Pts. 99 and 110.

IT is hereby notified for public information, in accordance with section 7 of the Town Planning and Development Act, 1928 (as amended) that the Minister for Urban Development and Town Planning approved the City of Stirling Town Planning Scheme Amendment on the 18th April, 1979, for the purpose of:

Amendment No. 99—Rezoning Lot 25 corner of Flynn and Pearson Streets, Floreat from "Service Station" to "Restricted zone—local shopping" and amending the Scheme Text to include provisions relating to "Restricted Zone—Local Shopping." The full text of the Amendment is set out in the Schedule annexed hereto.

Amendment No. 110—Rezoning Lots 2 and 3 Swanshire Loc. 2 corner Walcott Street and Field Street, Mt. Lawley from "Service Station" to "Business".

A. LUKETINA,  
Mayor.

H. J. GLOVER,  
Town Clerk.



## Schedule.

TOWN PLANNING AND DEVELOPMENT  
ACT, 1928 (AS AMENDED).City of Stirling District Planning Scheme  
Amendment No. 99.

RESOLVED that Council, in pursuance of section 7 of the Town Planning and Development Act, 1928 (as amended), amends the above Town Planning Scheme by:—

1. Altering Clause 1.8 of the Scheme Text by including the following definition:

Local Shopping: means the use of land or buildings for one or more of the following purposes:—

- (a) Delicatessen, Greengrocery, General Smallgoods Store—but not including a Supermarket;
- (b) Butcher's Shop;
- (c) Newsagency;
- (d) Hairdresser;
- (e) Chemist;
- (f) Restaurant, subject to the specific approval of Council;
- (g) Other shop which in the opinion of the Council serves the day to day shopping needs of the locality.

2. Including the following new Clause in Part III of the Scheme:

## 3.29. Restricted Zone: Local Shopping.

A minimum of 55% of the gross floor area of buildings in a Restricted Zone: Local Shopping is to be occupied by more than one of the uses listed in (a), (b), (c), (d) and (e) in the definition of "Local Shopping" in Clause 1.8 of this Scheme. The purpose of this clause is to ensure that the immediate needs of the local community are adequately catered for.

3. Altering the Table of Contents to include Clause 3.29.

4. Including on the Reference Sheet to the Scheme Map, a notation for "Restricted Zone: Local Shopping."

5. Rezoning Lot 25, Corner Flynn and Fearson Streets, Fioreat from "Service Station" to "Restricted Zone: Local Shopping".

6. Altering Part I of the First Schedule to the Scheme by the addition thereto, of the following:—

OSBORNE	FLYNN STREET, CORNER PEARSON STREET, Por- tion of Herdsman Lake Lot 147 and being Lot 25 on Diagram 38671	Local Shopping
---------	---	-------------------

TOWN PLANNING AND DEVELOPMENT  
ACT, 1928 (AS AMENDED).Advertisement of Approved Town Planning Scheme  
Amendment.City of Subiaco Town Planning Scheme  
No. 1—Amendment No. 9.

T.P.B. 853/2/12/2, Pt. 9.

IT is hereby notified for public information, in accordance with section 7 of the Town Planning and Development Act, 1928 (as amended) that the Minister for Urban Development and Town Planning approved the City of Subiaco Town Planning Scheme Amendment on the 18th April, 1979, for the purpose of rezoning Lots 28 and 29 Swan Location E396 Jersey Street from "General Industry" to "Office A1".

R. V. DIGGINS,  
Mayor.

J. F. R. McGEOUGH,  
Town Clerk.

TOWN PLANNING AND DEVELOPMENT  
ACT, 1928 (AS AMENDED).

Notice that a Town Planning Scheme Amendment has been Prepared and is Available for Inspection.

Town of Armadale Town Planning Scheme  
No. 1—Amendment No. 149.

T.P.B. 853/2/22/1, Pt. 149.

NOTICE is hereby given that the Armadale Town Council in pursuance of its powers under the Town Planning and Development Act, 1928 (as amended) has prepared a Town Planning Scheme amendment for the purpose of rezoning Portion of Lot 14 Eighth Road, Armadale from "Single Residential S.R.2A" to "General Residential G.R. 4", in order to accommodate six Low Rise dwelling units.

All plans and documents setting out and explaining the amendment have been deposited at Council Offices, Jull Street, Armadale, and will be open for inspection without charge during the hours of 9.00 a.m. to 4.00 p.m. on all days of the week except Saturdays, Sundays and Public Holidays until and including the 26th June, 1979.

The plans and documents have also been deposited at the office of the Town Planning Department, Perth and will similarly be open for inspection for the same period between the hours of 10 a.m. and 4 p.m.

Any person who desires to make a submission on the amendment should make the submission in writing in the form prescribed by the regulations and lodge it with the Town Clerk, Armadale Town Council, P.O. Box 69, Armadale 6112, on or before the 26th June, 1979.

A. E. RASMUSSEN,  
Town Clerk.

TOWN PLANNING AND DEVELOPMENT ACT,  
1928 (AS AMENDED).

Notice that a Planning Scheme has been Prepared and is Available for Inspection.

Shire of Augusta-Margaret River Town Planning  
Scheme No. 12—Basildene Park.

T.P.B. 853/6/3/9.

NOTICE is hereby given that the Augusta-Margaret River Shire Council in pursuance of its powers under the Town Planning and Development Act, 1928 (as amended), has prepared a Planning Scheme with reference to an area situated wholly within the Shire of Augusta-Margaret River and enclosed within the inner edge of the black border on a plan now produced to Council and marked and certified by the Shire Clerk under his hand dated the 14th day of October, 1977, as "Scheme Area Map" for the purpose of:

- (a) Preserving the environment of the Scheme area.
- (b) Controlling the development of the land.
- (c) Creating reserves.

All plans and documents setting out and explaining the Planning Scheme have been deposited at Council Offices, Town View Terrace, Margaret River, and will be open for inspection without charge during the hours of 9.00 a.m. to 5.00 p.m. on all days of the week except Saturdays, Sundays and Public Holidays, until and including the 27th July, 1979.

The maps and other documents have also been deposited at the office of the Town Planning Department, Perth, and will similarly be open for inspection for the same period between the hours of 10 a.m. and 4 p.m.

Any person who desires to make a submission on the Planning Scheme should make the submission in writing in the form prescribed by the regulations and lodge it with the Shire Clerk, Augusta-Margaret River Shire Council, P.O. Box 61, Margaret River 6285, on or before the 27th July, 1979.

K. S. PRESTON,  
Shire Clerk.

TOWN PLANNING AND DEVELOPMENT ACT,  
1928 (AS AMENDED).

Advertisement of Approved Town Planning  
Scheme Amendment.

Shire of Esperance Town Planning Scheme No. 16—  
Amendment Nos. 14, 17 and 19.

T.P.B. 853/11/6/11, Pts. 14, 17 and 19.

IT is hereby notified for public information, in accordance with section 7 of the Town Planning and Development Act, 1928 (as amended) that the Minister for Urban Development and Town Planning approved the Shire of Esperance Town Planning Scheme Amendment on the 18th April, 1979, for the purpose of:

Amendment No. 14—Rezoning Part of Esperance East Location 4, Lot 316 and Lot 2, Parts 1 and 2, from "G.R.4" to "Shopping and Central Business" as depicted on the amending plan adopted by Council on the 28th July, 1978, and approved by the Minister for Urban Development and Town Planning.

Amendment No. 17—Amending the Scheme Text by adding to Clause 5.7 the following:

In larger subdivision of not less than 2 ha, Council may, at its discretion, permit blocks of a minimum area of 2 000 m<sup>2</sup> with a minimum frontage of 35 m. The total area of such blocks shall not comprise more than 25% of the total area of the land to be subdivided and shall not be adjacent to an arterial or sub-arterial road.

Amendment No. 19—Rezoning Pt. Lot 691 of Esperance East Location 23 from "Port Authority Use" to "Residential" as depicted on the amending plan adopted by Council on the 4th October, 1978, and approved by the Minister for Urban Development and Town Planning.

M. J. ANDRE,  
President.

E. L. CHOWN,  
Shire Clerk.

until and including the 27th July, 1979 (Amendment Nos. 69 and 82), and 28th May, 1979 (Amendment No. 85).

The plans and documents have also been deposited at the office of the Town Planning Department, Perth, and will similarly be open for inspection for the same period between the hours of 10 a.m. and 4 p.m.

Any person who desires to make a submission on the amendment should make the submission in writing in the form prescribed by the regulations and lodge it with the Shire Clerk, Kalamunda Shire Council, P.O. Box 42, Kalamunda 6076, on or before the 27th July, 1979 (Amendments 69 and 82), and 28th May, 1979 (Amendment No. 85).

E. H. KELLY,  
Shire Clerk.

TOWN PLANNING AND DEVELOPMENT ACT,  
1928 (AS AMENDED).

Notice that a Town Planning Scheme Amendment has been Prepared and is Available for Inspection.

Shire of Rockingham Town Planning Scheme  
No. 1—Amendment No. 79.

T.P.B. 853/2/28/1, Pt. 79.

NOTICE is hereby given that the Rockingham Shire Council in pursuance of its powers under the Town Planning and Development Act, 1928 (as amended) has prepared a Town Planning Scheme amendment for the purpose of rezoning Lots 7 and 8 Ashford Avenue from "Development Zone" to "G.R.4—Restricted" and introducing a new zone "G.R.4.—Restricted" into the Scheme Text and Scheme map.

All plans and documents setting out and explaining the amendment have been deposited at Council Offices, Council Avenue, Rockingham, and will be open for inspection without charge during the hours of 9.00 a.m. to 4.00 p.m. on all days of the week except Saturdays, Sundays and public holidays until and including the 25th May, 1979.

The plans and documents have also been deposited at the office of the Town Planning Department, Perth, and will similarly be open for inspection for the same period between the hours of 10 a.m. and 4 p.m.

Any person who desires to make a submission on the amendment should make the submission in writing in the form prescribed by the regulations and lodge it with the Shire Clerk, Rockingham Shire Council, P.O. Box 42, Rockingham 6168, on or before the 25th May, 1979.

D. J. CUTHBERTSON,  
Shire Clerk.

TOWN PLANNING AND DEVELOPMENT ACT  
1928 (AS AMENDED).

Notice That a Town Planning Scheme Amendment has Been Prepared and is Available for Inspection.

Shire of Kalamunda District Town Planning  
Scheme—Amendment Nos. 69, 82 and 85.

T.P.B. 853/2/24/13, Pts. 69, 82 and 85.

NOTICE is hereby given that the Kalamunda Shire Council in pursuance of its powers under the Town Planning and Development Act, 1928 (as amended), has prepared a Town Planning Scheme amendment for the purpose of:

Amendment No. 69—Rezoning land in the Carilla Townsite from "Rural Zone" to "Residential B Zone and Public Building Zone".

Amendment No. 82—Rezoning Lot 23 Canning Location 319 Hale Road, Forrestfield, Lot 402 Swan Location 28 Hawtin Road, Forrestfield, and Lot 10, Swan Location 1412 Maida Vale Road, High Wycombe, from "Rural Zone" to "Caravan Park Zone".

Amendment No. 85—Amending clause 43 of the Scheme Text relating to the parking of commercial vehicles in residential zones.

All plans and documents setting out and explaining the amendment have been deposited at Council Offices, 2 Railway Road, Kalamunda, and will be open for inspection without charge during the hours of 9.00 a.m. to 4.30 p.m. on all days of the week except Saturdays, Sundays and public holidays

TOWN PLANNING AND DEVELOPMENT  
ACT, 1928 (AS AMENDED).

Resolution Deciding to Prepare a  
Town Planning Scheme.

Lands wholly within the Shire of Nannup.

Shire of Nannup.

Town Planning Scheme No. 1.

RESOLVED that the Council, in pursuance of section 7 of the Town Planning and Development Act (as amended), prepare the above Town Planning Scheme with reference to an area situate wholly within the Shire of Nannup and enclosed within the inner edge of the Broken Black border on a plan now produced to the Council, and marked certified by the Shire Clerk under his hand dated 11th April, 1979 as "Scheme Area Map".

Dated this 11th day of April, 1979.

D. F. BOULTER,  
Shire Clerk.

## PUBLIC WORKS DEPARTMENT

Tenders, closing at West Perth at 2.30 p.m. on the dates mentioned hereunder, are invited for the following projects.

Tenders are to be addressed to the Minister (either for Works or for Water Supply, Sewerage and Drainage, as indicated on the tender document).

C/- Contract Office  
Public Works Department,  
Dumas House,  
2 Havelock Street,  
West Perth. Western Australia 6005

and are to be endorsed as being a tender for the relevant project.

The highest, lowest, or any tender will not necessarily be accepted.

Contract No.	Project	Closing Date	Tender Documents now available at
21623§†	The Queen Elizabeth II Medical Centre, Podium and Ward Block—Supply and Installation of X-Ray Equipment Doc. 35.30	10/5/79	P.W.D., West Perth
21631 ....	Port Hedland Water Supply—Strelley Pumping Station Workshop Building	1/5/79	P.W.D., West Perth P.W.D., South Hedland
21633 ....	Port Hedland Police Station and Quarters—Alterations and Additions	1/5/79	P.W.D., West Perth P.W.D., A.D., Port Hedland
21634 ....	Halls Creek Police Station and Quarters—Additions and Alterations	1/5/79	P.W.D., West Perth P.W.D., A.D., Kununurra P.W.D., A.D., Derby P.W.D., A.D., Port Hedland Police Station, Halls Creek
21635 ....	The Queen Elizabeth II Medical Centre, Podium and Ward Block—Supply and Installation of Electromagnetic Shielding Doc. 35.22	1/5/79	P.W.D., West Perth
21637 ....	The Queen Elizabeth II Medical Centre, Podium and Ward Block—Carpet Basement, 1st and 2nd Floor levels Doc. 29.1 to be annexed to Doc. 29.2	1/5/79	P.W.D., West Perth
21638 ....	The Queen Elizabeth II Medical Centre, Podium and Ward Block—Carpet 4th to 8th and Ground Floor Levels Doc. 29.2 to be annexed to Doc. 29.1	1/5/79	P.W.D., West Perth
21639 ....	Fremantle Hospital, South Terrace Additions—Cabinets, Cupboards, Shelving, Minor Joinery Work & Carpentry Work, Levels 4 & 5, Doc. 14.1.3	1/5/79	P.W.D., West Perth
21641‡	Carine Technical College, Stage 1B—Additions. Arts & Crafts Block and Catering Trades Block Erection 1979/80	1/5/79	P.W.D., West Perth
21647 ....	Port Hedland Water Supply, De Grey River Scheme—25 000 m <sup>3</sup> Roofed Tank	15/5/79	P.W.D., West Perth W.S., P.W.D., W.A., Port Hedland W.S., P.W.D., W.A., Kar-ratha
21648 ....	Carine Technical College Stage 18—Mechanical Services ....	8/5/79	P.W.D., West Perth
21649 ....	The Queen Elizabeth II Medical Centre, Podium and Ward Block—Suspended Ceilings Ground and Part 8th Floor Doc. 22.1.4	15/5/79	P.W.D., West Perth
21650 ....	The Queen Elizabeth II Medical Centre, Podium and Ward Block—Cabinets and Cupboards 5th and 6th Floors Doc. 14.2.2	8/5/79	P.W.D., West Perth
21651 ....	Disposal by Public Tender of Lot 123 Kingsmill Street, Port Hedland	15/5/79	P.W.D., West Perth P.W.D., A.D., Pt. Hedland
21652*	Safety Bay High School, Stage 3—Erection ....	8/5/79	P.W.D., West Perth
21653*	Maddington High School, Stage 3—Erection ....	8/5/79	P.W.D., West Perth
21654 ....	(Morley) Noranda Primary School, Erection 1979—Electrical Installation	8/5/79	P.W.D., West Perth
21655 ....	East Greenwood Primary School Erection, 1979—Electrical Installation (Nominated Sub Contract)	8/5/79	P.W.D., West Perth
21656 ....	(Duncraig) Doveridge Primary School Erection, 1979—Electrical Installation (Nominated Sub Contract)	8/5/79	P.W.D., West Perth
21657 ....	Poynter Primary School Erection, 1979—Electrical Installation....	8/5/79	P.W.D., West Perth
21660 ....	Safety Bay High School, Stage 3 Additions 1979—Electrical Installation (Nominated Sub Contract)	8/5/79	P.W.D., West Perth
21661 ....	Maddington High School, Stage 3 Additions 1979—Electrical Installation (Nominated Sub Contract)	8/5/79	P.W.D., West Perth
21662§ ....	Metropolitan Prison Complex, Canning Vale—Services Block Aluminium Windows and Doors	3/5/79	P.W.D., West Perth
21658 ....	Quinns Rock Primary School—Administration and 6 Classrooms —Erection 79/80	15/5/79	P.W.D., West Perth
21663 ....	Sale <i>In Situ</i> of Lot 7 Corry Street, Esperance ....	15/5/79	P.W.D., West Perth
21664 ....	Safety Bay High School, Stage 3—Mechanical Services ....	15/5/79	P.W.D., West Perth
21665 ....	Maddington High School, Stage 3—Mechanical Services ....	15/5/79	P.W.D., West Perth
21666§ ....	District Court Building, Irwin Street, Perth—Coffered Ceiling and Lighting Panels	17/5/79	P.W.D., West Perth
21667§ ....	District Court Building Irwin Street Perth—Courtroom Wall Panelling	17/5/79	P.W.D., West Perth

PUBLIC WORKS DEPARTMENT—*continued.*

Contract No.	Project	Closing Date	Tender Documents now available at
21668 ....	Collie P.W.D. Water Supply, New Offices—Electrical Installation	22/5/79	P.W.D., West Perth P.W.D., Bunbury
21669 ....	Heathridge Primary School Administration plus 12 Classrooms plus Library—Erection 79/80	15/5/79	P.W.D., West Perth
21670 ....	Cooloongup (Rockingham) Primary School—4 Classrooms plus Library Resources Centre Additions—Erection 1979/80	15/5/79	P.W.D., West Perth
21671 ....	Fremantle Hospital, South Terrace Additions—Mechanical Services—Electrical, Levels 10 and 11 (Direct Contract)	29/5/79	P.W.D., West Perth
21672 ....	Carine Technical College, Stage 1B—Erection—Electrical Installation (Nominated Sub Contract)	22/5/79	P.W.D., West Perth
21673 ....	Dumbleyung, Jerramungup, Beverley, Meekatharra District High Schools—Library Resource Centres—Performance Specification	22/5/79	P.W.D., West Perth

\* Deposit on Document \$120

† Deposit on document \$75.

‡ Deposit on Document \$150

§ Closing at the W.A. Government Tender Board, 74 Murray Street, Perth, at 10.00 a.m.

¶ Deposit on Documents \$200.

## ACCEPTANCE OF TENDERS

Contract No.	Project	Contractor	Amount
			\$
21512 ....	State Emergency Service—Administrative Offices—Air Conditioning	Make All Metal Industries Pty Ltd	17 205.00
21615 ....	Dalwallinu Hospital—Repairs and Renovations ....	Tartan Painting Contractors	50 238.00
21617 ....	Fremantle Hospital, South Terrace Additions—Supply and Lay Carpet, Levels 2, 4, 5 and 6 (Doc. 29.1.1)	Barrett Carpet Co. Pty Ltd ....	90 260.00
21586 ....	Fremantle Hospital, South Terrace Additions—(Doc. No. 35.12.2) Lighting Equipment, Levels 3, 6, 7, 8, 9, 10 and 11	Superline Plastics Pty Ltd ....	156 951.24
21610 ....	North Kalgoorlie Primary School—Administration Conversion and Upgrade 1978	T.A.S. Constructions ....	151 955.00
21608 ....	Pemberton District High School—Alterations and Additions	T.D. Scott Pty Ltd ....	69 877.00
21590 ....	Esperance Sewerage Reticulation Area No. 1—Gravity Sewers	Hunter & Lewis Pty Ltd ....	265 112.00
21544 ....	The Queen Elizabeth II Medical Centre, Podium and Ward Block—Mechanical Services—Electrical Installation 8th Floor (Doc. No. 36.22.2)	L. I. Iskra & Co Pty Ltd ....	75 810.00
21604 ....	Karnet Prison Security Alterations—Prisoners Block B—Electrical Installation	Metric Electric ....	27 362.87
21574 ....	The Queen Elizabeth II Medical Centre, Podium and Ward Block—Metal Stud Internal Partitions Ground Floor (Doc. 21.1.8)	Partitioning Systems Pty Ltd	346 780.00
21573 ....	Thornlie Technical College, Stage 1, 1979—Electrical Installation	Universal Electrical Service Co.	376 274.00
21495 ....	Fremantle Hospital—Electrical Distribution Building, 2 x 800 KW Generating Sets	Detroit Engine & Turbine Co	394 383.00
21614 ....	225 m <sup>3</sup> Reinforced Concrete Circular Roofed Tank—Coomberdale	Whatley Concrete Construction	10 981.00
21533 ....	Fremantle Hospital, South Terrace Additions—Sheet Vinyl Wall and Floor Finishes, Levels 1, 2, 4 to 6 (Doc. 25.1.1.)	Barrett Carpet Co Pty Ltd ....	310 265.00

T. J. LEWIS,  
Under Secretary for Works.

P.V.O. 251/77

*Local Government Act, 1960-1978, Section 282; Public Works Act, 1902-1974*

## NOTICE OF INTENTION TO TAKE OR RESUME LAND

THE Minister for Works acting with the consent of the Governor in Executive Council pursuant to Section 282 of the Local Government Act, 1960-1978 and under and subject to the Public Works Act, 1902-1974 hereby gives notice that it is intended to take compulsorily the land situate within the district of the City of Gosnells and described in the Schedule below and vest the said land in the municipality of the City of Gosnells for the purpose of carrying out a work or undertaking namely, Sand Quarrying which the said municipality is authorised by law to carry out.

Any person interested may inspect a plan of the land at the Public Works Department, Havelock Street, West Perth and at the office of the City of Gosnells at any time between 8.30 am and 4 pm Monday to Friday, inclusive.

## SCHEDULE

No. on Plan P.W.D., W.A. No. 51322	Registered Proprietor	Description	Area
	Bruce Gordon Campbell (one undivided third share), Stuart Gordon Campbell, Andrew Francis Gordon Campbell (one undivided sixth share), Bernjohn Pty Ltd (one undivided sixth share), Bernard John Scahill (two undivided sixth shares).	Portion of Canning Location 16 and being part of Lot 1576 on Plan 3316 (Sheet 1) as is contained in Certificates of Title Volume 1382 Folio 263, Volume 1442 Folio 090, Volume 1376 Folio 543, Volume 1348 Folio 822 and Volume 1348 Folio 818 and as is shown more particularly delineated and coloured green on Plan P.W.D., W.A. 51322.	6.029 8 ha

Dated this 5th day of April 1979.

G. C. MacKINNON,  
Minister for Works.

P.V.O. 595/78-'AC'

*Railways (Standard Gauge) Construction Act, 1961-1963; Public Works Act, 1902-1974*

## LAND RESUMPTION

*Standard Gauge Railway—Northam (Connection to Great Southern Railway)*

NOTICE is hereby given, and it is hereby declared, that the several pieces or parcels of land described in the Schedule hereto—being all in the Avon district have, in pursuance of the written approval and consent of His Excellency the Governor, acting by and with the advice of the Executive Council, dated the 18th day of April 1979, been set apart, taken or resumed for the purposes of the following public work, namely:— Standard Gauge Railway—Northam, Connection to Great Southern Railway.

And further notice is hereby given that the said pieces or parcels of land so set apart, taken, or resumed are marked off and more particularly described on Plan, P.W.D., W.A. 51491, which may be inspected at the Office of the Minister for Works, Perth.

And it is hereby directed that the said lands shall vest in Her Majesty, for an estate in fee simple in possession for the public work herein expressed, freed and discharged from all trusts, mortgages, charges, obligations, estates, interests, rights-of-way or other easements whatsoever.

## SCHEDULE

No. on Plan P.W.D., W.A. No. 51491	Owner or Reputed Owner	Description	Area
	Frederick Henry Piesse Commissioner of Railways and John Davies General Manager of the Government Railways of Western Australia (Trustees of the Northam Railway Reading Room)	Portion of Avon Location P5 and being Lot 158 on Plan 1649 being all the land in Certificate of Title Volume 185 Folio 29	1013 m <sup>2</sup>

Certified correct this 5th day of April 1979.

G. C. MacKINNON,  
Minister for Works.

WALLACE KYLE  
Governor in Executive Council.

Dated this 18th day of April 1979.

M.R.D. 1044/60-20

*Main Roads Act, 1930-1977; Public Works Act, 1902-1974*

## NOTICE OF INTENTION TO TAKE OR RESUME LAND

THE Minister for Works hereby gives notice, in accordance with the provisions of Section 17(2) of the Public Works Act, 1902-1974, that it is intended to take or resume under Section 17(1) of that Act the pieces or parcels of land described in the Schedule hereto and being all in the East Fremantle District, for the purpose of the following public works namely, road construction and that the said pieces or parcels of land are marked off on Plan M.R.D., W.A., 7825-15, which may be inspected at the office of the Commissioner of Main Roads, Waterloo Crescent, East Perth.

## SCHEDULE

No.	Owner or Reputed Owner	Occupier or Reputed Occupier	Description	Area (approx.)
1.	John Frederick Suriano and Shirley Mason Suriano	J. F. & S. M. Suriano	Portion of Swan Location 63 and being part of Lot 4 on Plan 29 (Certificate of Title Volume 1297, Folio 519)	208 m <sup>2</sup>

Dated this 25th day of April 1979.

W. J. ALLAN,  
Secretary, Main Roads.

M.R.D. 41/82-7

*Main Roads Act, 1930-1977; Public Works Act, 1902-1974*

## NOTICE OF INTENTION TO TAKE OR RESUME LAND

THE Minister for Works hereby gives notice, in accordance with the provisions of Section 17 (2) of the Public Works Act, 1902-1974, that it is intended to take or resume under Section 17 (1) of that Act, the pieces or parcels of land described in the Schedule hereto, and being all in the Brentwood/Mt. Pleasant District, for the purpose of the following public works, namely, roadworks in conjunction with the construction of the Southern Extension of the Kwinana Freeway, and that the said pieces or parcels of land are marked off on Plan M.R.D., W.A., 7825-28 and 7825-38, which may be inspected at the Office of the Commissioner of Main Roads, Waterloo Crescent, East Perth.

## SCHEDULE

No.	Owner or Reputed Owner	Occupier or Reputed Occupier	Description	Area (approx.)
1.	Harold Wedgewood Woodcock	H. W. Woodcock	Portion of Canning Location 28 and being Lot 189 on Plan 5014 (Certificate of Title Volume 1176, Folio 1000)	17 m <sup>2</sup>
2.	Stanley William John Wise and May Ellen Wise	S. W. J. and M. E. Wise	Portion of Canning Location 28 and being part of Lot 396 on Plan 7093 (Certificate of Title Volume 1451, Folio 314)	52 m <sup>2</sup>

Dated this 25th day of April 1979.

W. J. ALLAN,  
Secretary, Main Roads.

M.R.D. 41/465-3

*Main Roads Act, 1930-1977; Public Works Act, 1902-1974*

## NOTICE OF INTENTION TO TAKE OR RESUME LAND

THE Minister for Works hereby gives notice, in accordance with the provisions of Section 17 (2) of the Public Works Act, 1902-1974, that it is intended to take or resume under Section 17 (1) of that Act, the pieces or parcels of land described in the Schedule hereto, and being all in the Forrestfield District, for the purpose of the following public works, namely, Beechboro-Gosnells Control of Access, and that the said pieces or parcels of land are marked off on Plan M.R.D., W.A., 7521-162, which may be inspected at the Office of the Commissioner of Main Roads, Waterloo Crescent, East Perth.

## SCHEDULE

No.	Owner or Reputed Owner	Occupier or Reputed Occupier	Description	Area (approx.)
1.	G. and R. Wills and Co. Limited	G. and R. Wills and Co. Limited	Portion of Swan Location 32 and being Lots 9, 10 and part of each of Lots 7 and 8, on Plan 2302 (Certificate of Title Volume 1213, Folio 218)	7·533 7 ha

Dated this 24th day of April 1979.

W. J. ALLAN,  
Secretary, Main Roads.

METROPOLITAN WATER SUPPLY, SEWERAGE AND DRAINAGE BOARD,  
Metropolitan Main Drainage.

Deconstitution and Constitution.

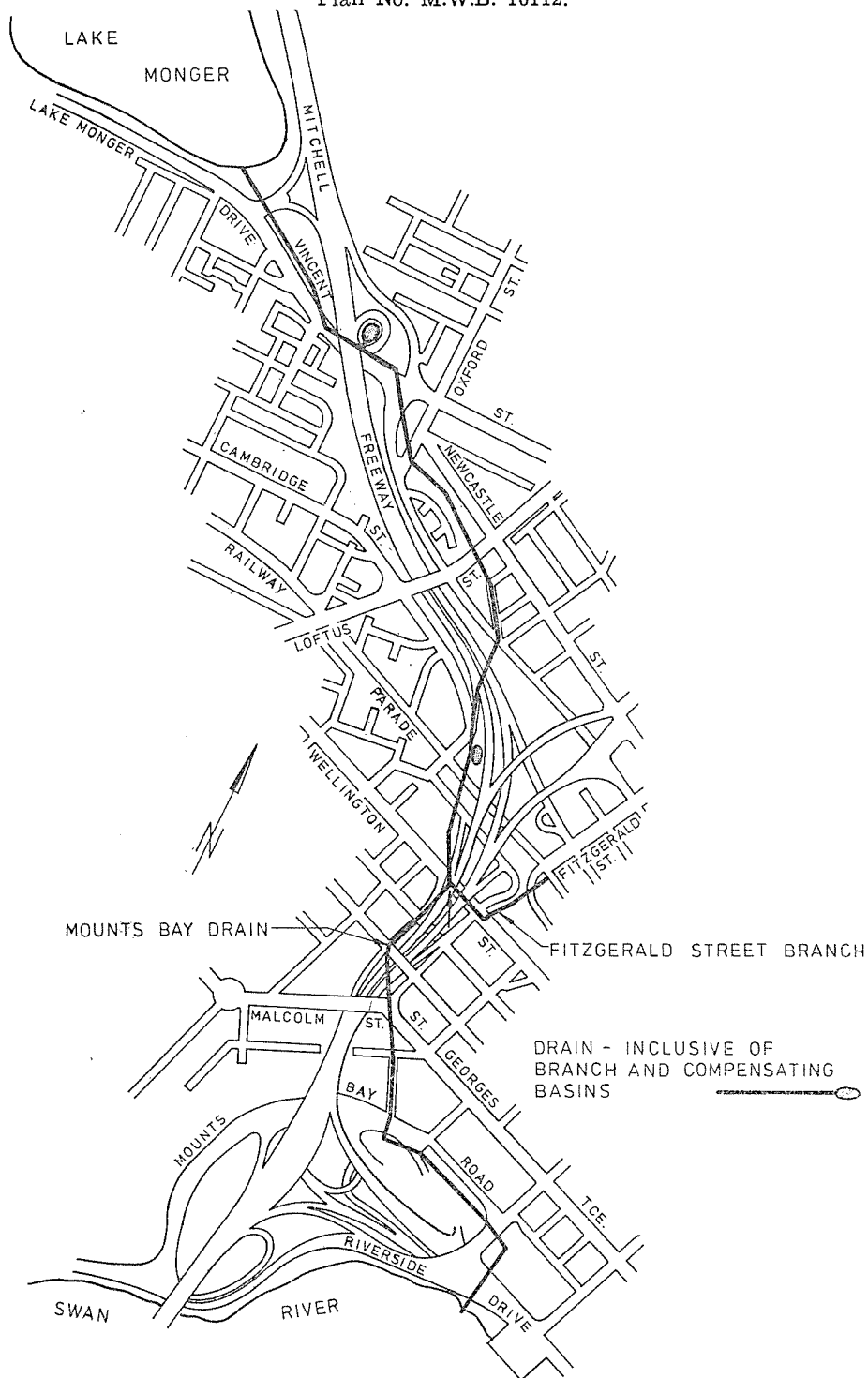
M.W.B. 488741/79.

NOTICE is hereby given in pursuance of section 71c of the Metropolitan Water Supply, Sewerage, and Drainage Act, 1909-1978, that the Metropolitan Water Supply, Sewerage and Drainage Board deconstitutes the Mounts Bay Main Drain as previously gazetted and described in the *Government Gazettes* of 14/6/1957, 14/2/1958 and 7/8/1959 and constitutes as a Metropolitan Main Drain that drain with its branch and compensating basins, whose route is shown on the accompanying schedule. The assigned name of this drain and its branch shall be the Mounts Bay Main Drain and the Fitzgerald Street Branch Drain respectively.

L. P. COONAN,  
Acting General Manager.

Schedule.

Plan No. M.W.B. 16112.



## METROPOLITAN WATER SUPPLY, SEWERAGE AND DRAINAGE BOARD.

## Metropolitan Main Drainage.

## Constitution.

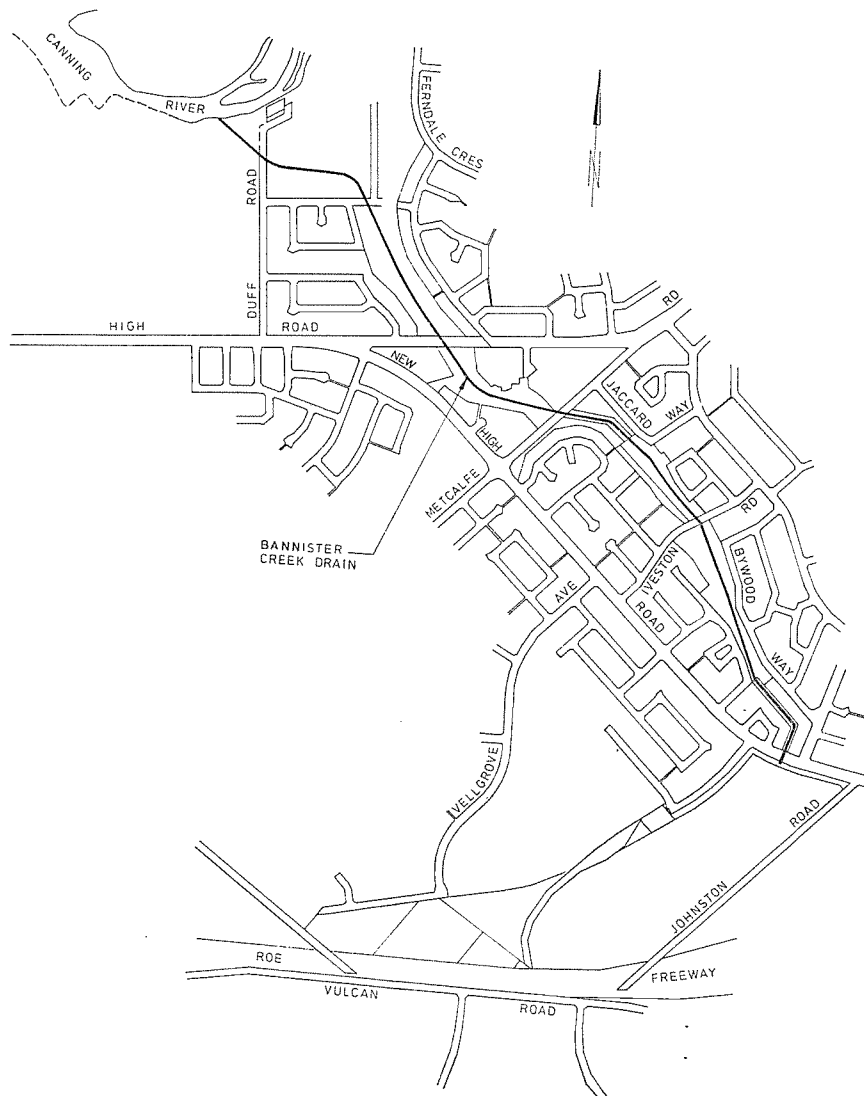
M.W.B. 487044/79.

NOTICE is hereby given in pursuance of section 71C of the Metropolitan Water Supply, Sewerage, and Drainage Act, 1909-1978, that the Board constitutes the drain, whose route is shown in the accompanying Schedule, as a Metropolitan Main Drain. The assigned name of the drain shall be the Bannister Creek Main Drain.

L. P. COONAN,  
Acting General Manager.

## Schedule.

Plan No. M.W.B. 16111.





## METROPOLITAN WATER SUPPLY, SEWERAGE AND DRAINAGE BOARD.

Metropolitan Main Drainage.

Constitution.

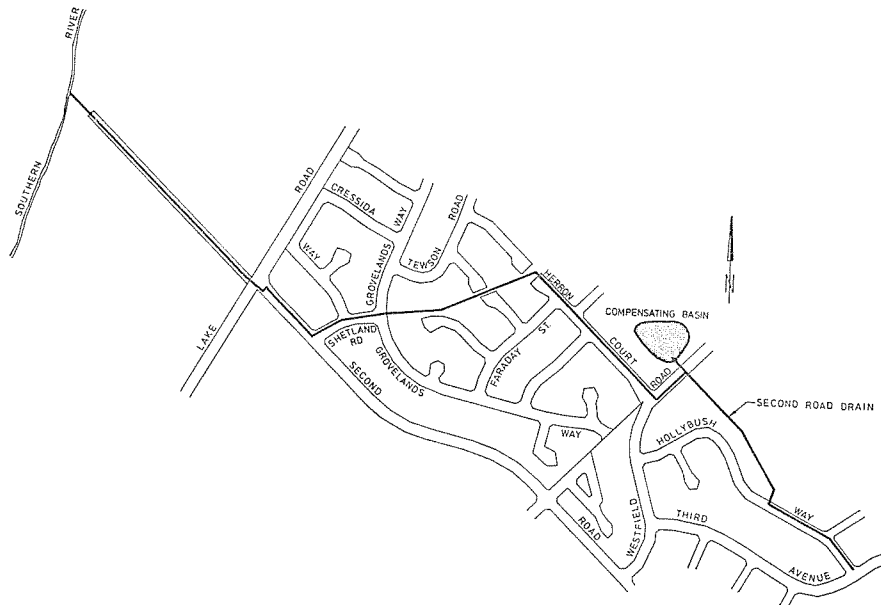
Second Road Main Drain.

M.W.B. 488341/79.

NOTICE is hereby given in pursuance of section 71C of the Metropolitan Water Supply, Sewerage, and Drainage Act, 1909-1978, that the Board constitutes the drain and compensating basin, as shown in the accompanying Schedule, as a Metropolitan Main Drain. The assigned name of the drain shall be the Second Road Main Drain.

L. P. COONAN,  
Acting General Manager.

## Schedule.



## METROPOLITAN WATER SUPPLY SEWERAGE AND DRAINAGE BOARD.

Metropolitan Sewerage.

Notice of Intention.

M.W.B. 569131/79.

NOTICE is hereby given, pursuant to section 20 of the Metropolitan Water Supply, Sewerage, and Drainage Act, 1909-1978, of the intention of the Board to undertake the construction of the following works, namely:—

Town of Kwinana.

Relocation of a Section of Rising Main of Kwinana Pumping Station No. 1, Christmas Avenue.

## Description and Locality of Proposed Works:

A section of the existing 250 mm steel rising main in Clark Way commencing approximately opposite the northern boundary of lot 342 Clark Way, and proceeding southerly on the 4.5 metre alignment to the bend in Clark Way; thence westerly along Clark Way on the 4.5 metre alignment to terminate at the existing rising main approximately opposite the eastern boundary of lot 348, Clark Way, a distance of about one hundred and sixty metres. The above works and localities are shown on plan M.W.B. 16058.

The Purpose for which the Proposed Works are to be Constructed:

For improved performance in disposal of wastewater.

The Times and Place at which the Plan may be Inspected:

At the office of the Board, Dumas House, corner of Kings Park Road and Havelock Street, West Perth for one month on and after the 27th day of April, 1979, between the hours of 9.30 a.m. and 3.30 p.m.

L. P. COONAN,  
Acting General Manager.

## NOTE.

Sections 19, 21 and 22 of the Metropolitan Water Supply, Sewerage, and Drainage Act, 1909-1978, provide that any local authority or person interested may lodge a written objection with the Board against the construction or provision of the proposed works, within one month after the date of publication of the above notice.

After the period for receipt of objections has expired, and the objections, if any, have been met by amendment of the proposal or are, in the general

public interest not sufficient to cause the proposals to be amended, the Governor may make an order, a notice of which is published in the *Government Gazette*, authorising the Board to carry out the construction or provision of the proposed works.

METROPOLITAN WATER SUPPLY, SEWERAGE  
AND DRAINAGE BOARD.

Metropolitan Sewerage.

Notice of Intention.

M.W.B. 683502/79.

NOTICE is hereby given, pursuant to section 20 of the Metropolitan Water Supply, Sewerage, and Drainage Act, 1909-1978, of the intention of the Board to undertake the construction and provision of the following works, namely:—

City of Gosnells Maddington District.

Connecting Sewer for Reticulation Area 2DD  
Maddington.

Description and locality of proposed works:

The construction of a 230 mm diameter connecting sewer together with manholes and all other apparatus connected therewith, commencing at the existing manhole situated on Lot 531 Conifer Street and proceeding northeasterly to and across Lot 537 Wilga Street and to and across Lot 348 Alcock Street parallel to and at a distance of 21.0 m from its northwestern boundary to and across Alcock Street to and across Lot 366 Alcock Street to a point 37.4 m from the Alcock Street boundary of the said Lot 366 and 21.0 m from the projection of the northwestern boundary of Lot 348 Alcock Street; thence southeasterly across Lot 366 Alcock Street to and across Lot 365 Alcock Street to and across Lot 364 Alcock Street to and across Lot 363 Alcock Street to and across Pitchford Avenue to the northwestern boundary of Lot 362 Alcock Street parallel to and at a distance of 37.4 m from the Alcock Street boundary of the said Lots 366, 365, 364, 363 and 362 Alcock Street.

The above works and localities are shown on M.W.B. Plan 16068.

The purpose for which the proposed works are to be constructed or provided:

For the disposal of waste water.

The times and place at which the plan may be inspected:

At the office of the Board, Dumas House, corner of Kings Park Road and Havelock Street, West Perth, for one month on and after the 27th day of April, 1979, between the hours of 9.30 a.m. and 3.30 p.m.

L. P. COONAN,  
Acting General Manager.

NOTE.

Sections 19, 21 and 22 of the Metropolitan Water Supply, Sewerage, and Drainage Act, 1909-1978, provide that any local authority or person interested may lodge a written objection with the Board against the construction or provision of the proposed works, within one month after the date of publication of the above notice.

After the period for receipt of objections has expired, and the objections, if any, have been met by amendment of the proposal or are, in the general public interest, not sufficient to cause the proposals to be amended, the Governor may make an order, a notice of which is published in the *Government Gazette*, authorising the Board to carry out the construction or provision of the proposed works.

SHIRE OF EAST PILBARA.

PATRICK JOSEPH RODGERS has been appointed Acting Shire Clerk to take effect as from 27th April, 1979.

The appointment of Alan James McCagh as Shire Clerk is hereby cancelled.

P. A. JONES,  
President.

DOG ACT, 1976.

Shire of Bruce Rock.

IT is hereby notified for public information that Mr. Brian Arthur Speight has been appointed an Authorised Officer under the provisions of the Dog Act, 1976, as from 12th April, 1978.

H. J. MURPHY,  
Shire Clerk.

LOCAL GOVERNMENT ACT, 1960-1978.

Memorandum of Imposing Rates.

To whom it may concern:

AT a meeting of the Westonia Shire Council held on the 7th August, 1978, it was resolved that the rates and charges specified hereunder should be imposed on all rateable property within the district of the Shire of Westonia in accordance with the provisions of the Local Government Act, 1960-1978, and the Health Act, 1911-1973, for the year ending 30th June, 1979.

Dated this 7th day of August, 1978.

K. LEACH,  
President.

D. N. MARSH,  
Shire Clerk.

Schedule of Rates and Charges.

General Rates. Rural areas of North, South, East and West Wards and Warralakin Townsite.

4.16c in the dollar on the Unimproved Value as supplied by the Taxation Department.

Townsites of Westonia, Walgoolan and Carrabin.

25c in the dollar on the Annual Value as supplied by the Taxation Department.

Rubbish Charges (Westonia Townsite only) \$10.40 per annum for a weekly service.

Discount. Discount of 5% on current general rates only will be granted for complete settlement on or before the 30th September, 1978.

LOCAL GOVERNMENT ACT, 1960-1978.

City of Fremantle.

Notice of Intention to Borrow.

Proposed Loan (No. 111) of \$35 000.

NOTICE is hereby given that the City of Fremantle proposes to borrow the sum of thirty-five thousand dollars, to be expended on the following: Road and Footpath Improvements \$35 000.

Full details of the proposed expenditure will be available at the Office of the Council for five (5) weeks from the date of publication hereof, between the hours of 8.30 a.m. and 5.00 p.m. from Monday to Friday each week, public holidays excluded. The loan is to be raised by the sale of debentures repayable by 30 half-yearly instalments of principal and interest over a period of fifteen years from the date of issue.

The debentures will be paid at the Office of the Council.

W. A. McKENZIE,  
Mayor.

S. W. PARKS,  
Town Clerk.

## LOCAL GOVERNMENT ACT, 1960-1978.

Town of Kwinana

Notice of Intention to Borrow.

Proposed Loan (No. 74) of \$30 000.

PURSUANT to section 610 of the Local Government Act, 1960-1978, the Town of Kwinana hereby gives notice that it proposes to borrow money by sale of debenture or debentures on the following terms and for the following purposes. \$30 000 for four (4) years at ruling interest rates, repayable at the Office of the Council in eight (8) half yearly instalments of principal and interest. Purpose: Purchase of Machinery.

Plans specifications and estimates as required by section 609 of the Act are available for inspection at the office of the Council during business hours for 35 days after publication of this notice.

F. G. J. BAKER,  
Mayor.

L. G. BAKER,  
Town Clerk.

## LOCAL GOVERNMENT ACT, 1960-1978.

Shire of Harvey.

Notice of Intention to Borrow.

Proposed Loan (No. 164) of \$20 000.

PURSUANT to section 610 of the Local Government Act, 1960-1978, the Harvey Shire Council hereby gives notice that it proposes to borrow money, by the sale of a debenture or debentures, on the following terms for the following purpose: Loan No. (164) of \$20 000 for a period of ten (10) years repayable at Harvey Shire Council Offices, Harvey by twenty (20) equal half yearly instalments of principal and interest. Purpose: Financial Assistance to Ratepayers for Sewerage Connections.

Plans, specifications, estimates and statements required by section 609 are open for inspection at the Council Office, Harvey during normal office hours for thirty five (35) days after publication of this notice.

Dated this 20th day of April, 1979.

D. P. ECKERSLEY,  
President.

L. A. VICARY,  
Shire Clerk.

## LOCAL GOVERNMENT ACT, 1960-1978.

Shire of Corrigin.

Sale of Land.

Department of Local Government,  
Perth, 18th April, 1979.

L.G. CR-4-6.

IT is hereby notified for public information that His Excellency the Governor has consented under the provisions of section 266 of the Local Government Act, 1960-1978, to the sale by the Corrigin Shire Council of portion of Part Lot 4 of Avon Location 9110, Plan No. 9463 and being Lots 66 to 85 (inclusive) Courboulos Crescent, Lot 86 Janes Drive, Lots 87 to 96 (inclusive) Turner Avenue and Lots 97 to 98 Seimons Avenue by public tender or auction.

R. C. PAUST,  
Secretary for Local Government.

## LOCAL GOVERNMENT ACT, 1960-1978.

Shire of Morawa.

Sale of Land.

Department of Local Government,  
Perth, 18th April, 1979.

L.G. MO-4-6.

IT is hereby notified for public information that His Excellency the Governor has consented under the provisions of section 266 of the Local Government Act, 1960-1978, to the sale by the Morawa Shire Council of the following Land and directed

that the Council may sell the land to the Government Employees' Housing Authority by private treaty:—

- (1) Lot 343 being the land contained in Certificate of Title Volume 377, Folio 110A.
- (2) Lots 324 and 325 being the land contained in Certificate of Title Volume 533, Folio 13A.
- (3) Lot 333 being the land contained in Certificate of Title Volume 533, Folio 14A.

R. C. PAUST,  
Secretary for Local Government.

## LOCAL GOVERNMENT ACT, 1960-1978.

Shire of Wickepin.

Sale of Land.

Department of Local Government,  
Perth, 18th April, 1979.

L.G. WI-4-6A.

IT is hereby notified for public information that His Excellency the Governor has consented under the provisions of section 266 of the Local Government Act, 1960-1978, to the sale by the Wickepin Shire Council of Wickepin Lot 92 being the whole of the land contained in Certificate of Title Volume 1294, Folio 092, and **Wickepin Lot 93** being the whole of the land contained in Certificate of Title Volume 1280, Folio 463, by public tender or auction.

R. C. PAUST,  
Secretary for Local Government.

## LOCAL GOVERNMENT ACT, 1960-1978.

City of Stirling.

Lease of Land.

Department of Local Government,  
Perth, 18th April, 1979.

L.G. ST-4-4H.

IT is hereby notified for public information that His Excellency the Governor has directed under the provisions of section 267 (3) of the Local Government Act, 1960-1978, that the Stirling City Council may lease portion of Reserves 18325 and 27122 to the Laguna Social and Bocce Sporting Club Inc. for a period of twenty one years without calling public tender.

R. C. PAUST,  
Secretary for Local Government.

## LOCAL GOVERNMENT ACT, 1960-1978.

Shire of Northampton.

Lease of Land.

Department of Local Government,  
Perth, 18th April, 1979.

L.G. NR-4-4C.

IT is hereby notified for public information that His Excellency the Governor has directed under the provisions of section 267 (3) of the Local Government Act, 1960-1978, that the Northampton Shire Council may lease Lot 187 Reserve 25448 for a period of fifteen years by public tender.

R. C. PAUST,  
Secretary for Local Government.

## LOCAL GOVERNMENT ACT, 1960-1978.

Shire of Meekatharra.

Overdraft.

Department of Local Government,  
Perth, 18th April, 1979.

L.G. MK-3-9.

IT is hereby notified for public information that His Excellency the Governor has approved under the provisions of section 600 of the Local Govern-

ment Act, 1960-1978, of the Meekatharra Shire Council obtaining an advance of \$3 000 from a bank by means of a special overdraft, for the purpose of completing the construction of the Clubhouse for the Meekatharra Motorcycle Club Inc.

R. C. PAUST,  
Secretary for Local Government.

mains to twelve ratepayers properties in the Latham and Maya areas being declared a work and undertaking for which money may be borrowed under the provisions of Part XXVI of the Local Government Act, 1960-1978, by the Perenjori Shire Council.

R. C. PAUST,  
Secretary for Local Government.

---

LOCAL GOVERNMENT ACT, 1960-1978.

Shire of Cuballing.

Loan.

Department of Local Government,  
Perth, 18th April, 1979.

L.G. CN-3-8.

IT is hereby notified for public information that His Excellency the Governor has approved of the improvements to the clubhouse of the Cuballing Golf Club on Reserve 7530 being declared a work and undertaking for which money may be borrowed under the provisions of Part XXVI of the Local Government Act, 1960-1978, by the Cuballing Shire Council.

R. C. PAUST,  
Secretary for Local Government.

---

LOCAL GOVERNMENT ACT, 1960-1978.

Municipal Election.

Department of Local Government,  
Perth, 12th April, 1979.

IT is hereby notified, for general information, in accordance with section 129 of the Local Government Act, 1960-1978, that the following person has been elected a Member of the undermentioned Municipality to fill the vacancy shown in the particulars hereunder:—

Date of Election; Member Elected; Surname; Christian Name; Ward; Occupation; How vacancy occurred: (a) Effluxion of time; (b) Resignation; (c) Death; Name of Previous Member; Remarks.

Shire of West Arthur.

7/4/79; Wooton; Dennis Edward; North West; Storekeeper; (C); P. H. Doudle; Extraordinary.

R. C. PAUST,  
Secretary for Local Government.

---

LOCAL GOVERNMENT ACT, 1960-1978.

Shire of Perenjori.

Loan.

Department of Local Government,  
Perth, 18th April, 1979.

L.G. PJ3-8.

IT is hereby notified for public information that His Excellency the Governor has approved of the extension of State Energy Commission electricity

---

LOCAL GOVERNMENT ACT, 1960-1978.

MUNICIPALITY OF FREMANTLE ACT, 1925 AND AMENDMENTS.

Municipality of the City of Fremantle By-law Relating to Building Lines.

IN pursuance of the powers conferred upon it by the abovementioned Act and of all other powers enabling it, the Council of the abovementioned Municipality hereby records having resolved on the 6th March, 1979 to make and submit for confirmation by the Governor the following By-laws:

That By-law No. 213 of the City of Fremantle published in the *Government Gazette* dated the 20th July, 1955, be amended as follows:

The plan referred to in the body of the By-law be amended by deleting all reference to a new building line in:

High Street on the southern side between Parry Street and Queen Street so there shall not be a new building line in High Street on the southern side between Parry Street and Queen Street.

Dated the 9th day of March, 1979.

The Common Seal of the City of Fremantle was hereto affixed this 9th day of March, 1979, pursuant to a Resolution passed the 6th day of March 1979 in the presence of:

[L.S.]

W. A. MCKENZIE,  
Mayor.

GRAHAM FOSTER,  
Deputy Town Clerk.

Recommended—

JUNE CRAIG,  
Minister for Local Government.

Approved by His Excellency the Governor in Executive Council this 18th day of April, 1979.

R. D. DAVIES,  
Clerk of the Council.

## CEMETERIES ACT, 1897-1978.

The Municipality of the Shire of Koorda.

Koorda and Cowcowing Cemeteries.

IN pursuance of the powers conferred upon it by the abovementioned Act and all other powers enabling it, the Council of the abovementioned Municipality hereby records having resolved on the 15th day of November, 1978, to amend its By-laws relating to the management of the Koorda and Cowcowing Cemeteries as published in the *Government Gazette* on the 17th January, 1930 and amended by notice in the *Government Gazette* on the 5th September, 1958, and to submit for confirmation by the Governor the following amendment:—

(1) Schedule "A" is deleted and a new Schedule "A" is inserted as follows:—

## Schedule "A".

Koorda and Cowcowing Public Cemeteries.

Scale of Fees and Charges Payable to the Council.

On application for an "Order for Burial" the following fees shall be payable in advance:—

	\$
(a) In Open Ground—	
For sinking grave of any child under 10 years of age, 1.8 m deep .....	25.00
For sinking grave of any other person 1.8 m deep .....	50.00
For sinking grave of any stillborn child in ground set aside for such purpose .....	10.00
(b) In Private Ground, including the issue of a Grant of "Right of Burial"—	
Ordinary land for grave 2.4 m x 1.2 m where directed .....	4.00
Ordinary land for grave 2.4 m x 2.4 m where directed .....	8.00
Ordinary land for grave 2.4 m x 3 m where directed .....	10.00
Special land for grave 2.4 m x 1.2 m selected by applicant, according to position .....	6.60
Special land for grave 2.4 m x 1.8 m selected by applicant, according to position .....	9.50
Special land for grave 2.4 m x 2.4 m selected by applicant, according to position .....	12.60
Special land for grave 2.4 m x 3 m selected by applicant, according to position .....	16.00
Special land for grave 2.4 m x 3.6 m selected by applicant, according to position .....	19.00
For sinking grave of any child under 10 years of age 1.8 m deep .....	25.00
For sinking grave of any other person 1.8 m deep .....	50.00
For sinking grave of any adult or child over the age of 10 years to 2.15 m deep additional fee .....	10.00
For sinking grave of any child under 10 years of age to 2.15 m deep—additional fee .....	10.00
If graves are required to be sunk deeper than 2.15 m the following additional charges shall be payable:	
For first additional 0.3 m .....	6.00
For second additional 0.3 m .....	8.00
For third additional 0.3 m .....	10.00
and so on in proportion for each additional 0.3 m.	
(c) Re-opening an ordinary grave—	
For each interment of a child under 10 years of age .....	25.00
For each interment of any person over 10 years of age .....	50.00
For each interment of a stillborn child .....	10.00
(d) Re-opening a brick grave .....	50.00
(e) Re-opening a vault .....	50.00
(f) Extra Charges—	
For each interment in open ground, without due notice under By-law 3 .....	3.00
For each interment in private ground without due notice under By-law 3 .....	3.00
For each interment not in usual hours as prescribed by By-law 11 .....	10.00
Extra for exhumation .....	50.00

2. On application for an "Exclusive Right of Burial"—

Land for vault sections in special reserves selected by applicant, subject to special application to Trustees—

2.4 m x 3.6 m .....	25.00
2.4 m x 4.8 m .....	38.00
4.8 m x 3.6 m .....	75.00

	\$
For grant of the deed of the exclusive right ....	.25
For permission to construct a brick grave in any such land ..	2.00
For permission to construct a vault in any such land ....	4.00
3. Miscellaneous—	
For permission to erect a headstone ....	5.00
For permission to erect a monument ....	5.00
For permission to erect a headstone or monument over any brick grave or vault ....	5.00
For permission to erect any name plate ....	2.00
For permission to erect any name plate on a child's grave ....	5.00
For a grave-dresser's annual license (In advance) ....	5.00
For making a search in register ....	.25
For use of iron number plate or label for stillborn grave ....	1.00
For use of iron number plate or label ....	1.00

Dated this 15th day of November, 1978.

The Common Seal of the Shire of Koorda  
was affixed in the presence of—

[L.S.]

W. J. McNEE,  
President.

W. FELGATE,  
Shire Clerk.

Recommended—

JUNE CRAIG,  
Minister for Local Government.

Approved by His Excellency the Governor in Executive Council this 18th  
day of April, 1979.

R. D. DAVIES,  
Clerk of the Council.

PUBLIC SERVICE ARBITRATION ACT, 1966.  
Department of Labour and Industry,  
Perth, 18th April, 1979.

IT is hereby notified for public information that  
His Excellency the Governor in Executive Council  
has approved under section 7 of the Public Service

Arbitration Act, 1966, of the appointment of  
William Edward Nott as acting Arbitrator for the  
period 18th April, 1979 to 16th May, 1979, during the  
absence of the Public Service Arbitrator on leave.

H. A. JONES,  
Under Secretary.

#### WEIGHTS AND MEASURES ACT, 1915-1978.

Department of Labour and Industry,  
Perth, 18th April, 1979.

HIS Excellency the Governor in Executive Council, acting pursuant to section  
27R of the Weights and Measures Act, 1915-1978, has been pleased to make the  
regulations set out in the Schedule hereunder.

H. A. JONES,  
Under Secretary for Labour and Industry.

#### Schedule.

#### REGULATIONS.

Principal regulations. 1. In these regulations the Weights and Measures (Pre-packed  
Articles) Regulations, 1974, published in the *Government Gazette*  
on the 2nd August, 1974 are referred to as the principal regulations.

Reg. 3 amended. 2. Subregulation (1) of regulation 3 of the principal regulations  
is amended as to the interpretation "fresh milk" by deleting the  
passage "(commonly known as U.H.T. milk);" in lines six and seven,  
and substituting the following passage—

(commonly known as U.H.T. milk), or any substance in liquid  
form derived from milk and described as milk shake, whether  
or not anything has been added to or extracted from the milk  
from which it is derived, if the package containing the article  
is marked with the words "Milk Shake—shake well before  
opening" or words to the like effect;

ARTIFICIAL BREEDING BOARD ACT, 1965-1968.

Department of Agriculture,  
South Perth, 18th April, 1979.

Agric. 621/71.

HIS Excellency the Governor in Executive Council has been pleased to appoint under the provisions of section 5 of the Artificial Breeding Board Act, 1965-1968:

- (a) Robert Bruce Lefroy of Waterloo to be a member of the Artificial Breeding Board and to be Chairman thereof;
- (b) upon the nomination of the Farmers' Union of Western Australia (Inc), Thomas Roy Noakes of Witchcliffe to be a member of the Artificial Breeding Board, and to be Vice Chairman thereof;
- (c) upon the nomination of the Farmers' Union of Western Australia (Inc), Robert Campbell of Woodanilling to be a member of the Artificial Breeding Board;
- (d) upon the nomination of the Royal Agricultural Society of Western Australia, Eric Hagen of Harvey to be a member of the Artificial Breeding Board; and
- (e) Peter Bruce Lewis of the Department of Agriculture, South Perth, to be a member of the Artificial Breeding Board,

for a term of office expiring on 15th December, 1982.

E. N. FITZPATRICK,  
Director of Agriculture.

CATTLE INDUSTRY COMPENSATION ACT,  
1965-1969.

Department of Agriculture,  
South Perth, 18th April, 1979.

Agric. 633/66.

IT is hereby notified for general information that His Excellency the Governor in Council acting with the advice and consent of Executive Council and in exercise of the powers under subsection (3) of section 16 of the Cattle Industry Compensation Act, 1965-1969, has been pleased to approve as recommended by the Minister for Agriculture that the amount of compensation payable in respect of the destruction of any animal or of the condemnation of any carcass, or portion of a carcass, as unfit for human consumption, pursuant to that Act shall not exceed—

- (a) \$450 in respect of the destruction of any diseased animal that is not a bull;
- (b) \$800 in respect of the destruction of any diseased bull;
- (c) \$350 in respect of the condemnation of any carcass, or portion of a carcass, of any animal that is not a bull, as unfit for human consumption;
- (d) \$500 in respect of the condemnation of any carcass, or portion of a carcass of any bull, as unfit for human consumption.

E. N. FITZPATRICK,  
Director of Agriculture.

AGRICULTURAL PRODUCTS ACT 1929-1975

I, THE UNDERSIGNED MINISTER FOR AGRICULTURE, being the Minister charged with the administration of the Agricultural Products Act, 1929-1975, acting in exercise of the power in this behalf conferred upon me by Section 3D of the said Act and on the recommendation of the Apple Sales Advisory Committee constituted under the Act, do hereby amend the notice under Section 3D of the Act published in the *Government Gazette* on Friday, February 16, 1979 and in *The West Australian* newspaper on Saturday, February 17, 1979 by:

- (a) deleting from the schedule the words "Yates and Dougherty and Lady Williams" and the figures and words in all columns opposite thereto;  
and
- (b) inserting in lieu thereof the following:

Varieties	Grade and Minimum Size (millimetres)				
	Extra Fancy	Fancy	Loose	Plain	Cooker
Dougherty ....	55	55	55	Prohibited	Prohibited
Yates and Lady Williams ....	60	60	60	Prohibited	Prohibited

(Sgd) R. C. OLD,  
Minister for Agriculture.

## DAIRY INDUSTRY ACT, 1973

IT is hereby notified for general information that, in accordance with the provisions of the Dairy Industry Act, 1973, the Dairy Industry Authority of Western Australia has fixed the undermentioned prices and rates—

for market milk and the treatment and transport of market milk;

for special products milk produced in dairy areas within the State of Western Australia for the manufacture of the following classes of dairy produce which are sold within the State of Western Australia and which are prescribed in the Dairy Industry Regulations, 1977:—

Pasteurised Cream,  
Yoghurt,  
Flavoured Milk;

and for special products milk produced in dairy areas within the State of Western Australia which is sold for human consumption within the State of Western Australia in areas not constituted as dairy areas within the meaning of the Dairy Industry Act, 1973;

to be effective in the undermentioned dairy areas and districts as from May 1, 1979.

(a) METROPOLITAN DAIRY AREA,

(b) SOUTH-WEST COASTAL DAIRY AREA—

Shire of Harvey (Brunswick Junction portion),  
Shire of Harvey (with the exception of Brunswick Junction portion),  
Shires of Murray and Waroona,

(c) SOUTH COASTAL DAIRY AREA—

Town of Albany, Shires of Albany, Denmark, Plantagenet, Augusta-Margaret River, Balingup, Boyup Brook, Busselton, Bridgetown, Capel, Donnybrook, Greenbushes, Manjimup and Nannup.

## MINIMUM PRICES TO DAIRYMEN:

Minimum price to be paid to dairymen by the Authority at the dairy for market milk containing not less than 11.75 per cent total milk solids as determined by Australian Standard Method 1084-1974, Section 3, in relation to a representative composite sample taken over a testing period; and containing not less than 3.2 per cent milk fat as determined by the Babcock or Milko-Tester methods in relation to the same representative composite sample—

supplied to dairy produce factories outside the metropolitan area, excluding Albany, at the rate of 20.13 cents per litre.

supplied direct to the metropolitan area and to Albany at the rate of 20.68 cents per litre.

Minimum price to be paid to dairymen by the Authority at the dairy for special products milk containing not less than 11.75 per cent total milk solids as determined by Australian Standard Method 1084-1974, Section 3, in relation to a representative composite sample taken over a testing period; and containing not less than 3.2 per cent milk fat as determined by the Babcock or Milko-Tester methods in relation to the same representative composite sample at the rate of 10.00 cents per litre.

## MAXIMUM PRICES TO AUTHORITY

Maximum price to be paid to the Authority by dairy produce factories for market milk—

outside the metropolitan area, excluding market milk for pasteurisation at Brunswick Junction and Albany, at the rate of 22.02 cents per litre.

for pasteurisation at Brunswick Junction at the rate of 21.98 cents per litre.

for pasteurisation at Albany at the rate of 22.53 cents per litre.

in the metropolitan area at the rate of 22.57 cents per litre.

Maximum price to be paid to the Authority by dairy produce factories for special products milk at the rate of 10.17 cents per litre.

## MAXIMUM TRANSPORT CHARGES (Market Milk only):

Maximum charge for transport of market milk purchased by the Authority from dairy produce factories outside the metropolitan area to dairy produce factories in the metropolitan area at the rate of 1.15 cents per litre.

## OTHER CHARGES (Market Milk only):

Maximum charge for treatment, excluding pasteurisation and packing, of market milk at dairy produce factories outside the metropolitan area at the rate of 1.34 cents per litre.

Maximum price to be charged at dairy produce factories in the metropolitan area for market milk received for treatment from dairy produce factories outside the metropolitan area at the rate of 25.71 cents per litre.

## ACCEPTANCE AND DISPOSAL OF MILK BY THE AUTHORITY

It is further determined that, where milk delivered by a dairyman—

is found to contain less than 11.75 per cent total milk solids, as determined by the aforementioned Standard Method during any testing period on a second or succeeding occasion after January 1, 1979 or a second or succeeding occasion in any subsequent quota year, milk supplied by that dairyman for the duration of that testing period will not be accepted by the Authority as market milk or special products milk.

is found to contain less than 3.2 per cent milk fat, as determined by one of the aforementioned methods during any testing period on a second or succeeding occasion after January 1, 1979 or a second or succeeding occasion in any subsequent quota year, milk supplied by that dairyman for the duration of that testing period will not be accepted by the Authority as market milk or special products milk.

is found by the Department of Agriculture of Western Australia on a certain day to contain anti-biotic on a second occasion after January 1, 1979 or a second occasion in any subsequent quota year, milk supplied by that dairyman for that one day will not be accepted by the Authority as market milk or special products milk.

is found by the Department of Agriculture of Western Australia on a certain day to contain anti-biotic on a third or succeeding occasion after January 1, 1979 or on a third or succeeding occasion in any subsequent quota year, milk supplied by that dairyman for the duration of the testing period in which that day occurs will not be accepted by the Authority as market milk or special products milk.

is found by the Department of Agriculture of Western Australia on a certain day to contain added water on the first occasion after January 1, 1979 or on the first occasion in any subsequent quota year, milk supplied by that dairyman for that one day will not be accepted by the Authority as market milk or special products milk.

is found by the Department of Agriculture of Western Australia on a certain day to contain added water on a second or succeeding occasion after January 1, 1979 or on a second or succeeding occasion in any subsequent quota year, milk supplied by that dairyman for the duration of the testing period in which that day occurs will not be accepted by the Authority as market milk or special products milk.



DAIRY INDUSTRY ACT, 1973—*continued.*

is found by the Department of Agriculture of Western Australia on a certain day to contain added solids on the first occasion after January 1, 1979 or on the first occasion in any subsequent quota year, milk supplied by that dairyman will not be accepted by the Authority as market milk or special products milk for a minimum of two testing periods.

is found by the Department of Agriculture of Western Australia on a certain day to contain added solids on a second or succeeding occasion after January 1, 1979 or a second or succeeding occasion in any subsequent quota year, milk supplied by that dairyman will not be accepted by the Authority as market milk or special products milk for a minimum of four testing periods.

is found by the Department of Agriculture of Western Australia on a certain day to have a freezing point determination above Minus 0.522°C, milk supplied by that dairyman will not be accepted by the Authority as market milk or special products milk in accordance with the aforementioned conditions applying to added water.

is found by the Department of Agriculture of Western Australia on a certain day to have a bacterial content of over 150 000 bacteria per millilitre 10 to 25 days after an initial examination indicating over 150 000 bacteria per millilitre, milk supplied by that dairyman for that one day will not be accepted by the Authority as market milk or special products milk.

Where milk delivered by a dairyman is acceptable as market milk or special products milk and the abovementioned prices for market milk or special products milk apply—

market milk or special products milk delivered by a dairyman to the Authority is accepted by the Authority at the dairyman's registered dairy produce premises.

market milk or special products milk delivered by a dairyman and accepted by the Authority is disposed of by the Authority to the dairy produce factory at the point of acceptance by the Authority.

PROVIDED THAT nothing in the Dairy Industry Act, 1973, requires the Authority to accept all or any milk delivered to it by any person; and milk delivered to and accepted by the Authority may be disposed of by the Authority to milk vendors or other persons.

The Maximum Prices—

to be charged by milk vendors to milk vendors (vehicle);

to be charged by milk vendors to milk shops;

to be charged consumers;

shall be at the undermentioned rates and shall apply in the dairy areas and districts mentioned for market milk which is sold in—

Bulk in returnable cans;

Ten- or Twenty-litre Bags-in-Crate;

Six Hundred Millilitre Bottles;

Six Hundred Millilitre Containers Other than Bottles;

One-litre Containers Other than Bottles;

Two-litre Containers Other than Bottles;

Three Hundred Millilitre Containers.

---

METROPOLITAN DAIRY AREA

Districts within the Metropolitan Dairy Area INCLUDING THE DISTRICTS OF Shire of Kalamunda (western portion), Shire of Mundaring (western portion), Swan (southern portion) and Wanneroo (southern portion) as described hereunder; BUT EXCLUDING THE DISTRICTS OF Cockburn No. 137, Shire of Kalamunda (with the exception of the western portion), Shire of Mundaring (with the exception of the western portion), Shire of Serpentine-Jarrahdale, Swan (with the exception of the southern portion) and Wanneroo (with the exception of the southern portion).

**Shire of Kalamunda** (western portion, bounded by a line starting from the intersection of the centreline of Kelvin Road with the Gosnells Shire boundary, thence northerly along that centreline to the intersection with the centreline of Crystal Brook Road, thence northerly and then easterly along that centreline to the intersection with the centreline of Welshpool Road, thence easterly along that centreline to the intersection with the centreline of Pomeroy Road, thence northerly and easterly along that centreline to the intersection with the centreline of Canning Road, thence northerly along that centreline to the intersection with the centreline of Grove Road, thence easterly along that centreline to the intersection with the centreline of Gladstone Road, thence generally northerly along that centreline to the intersection with the centreline of King Road, thence northerly along that centreline and along the prolongation of the centreline of Roach Road to a point on a southern boundary of the National Park at Gooseberry Hill, thence easterly along that boundary to a point in prolongation of that boundary on the right-hand bank of Piesse Gully, thence northerly and northeasterly along that bank to a point on the Mundaring Shire boundary).

All that portion of land bounded by the above description and the boundaries of the Shire of Mundaring District, the Swan-Metropolitan District, the Shire of Belmont District, the Shire of Canning District and the Shire of Gosnells District.

**Shire of Mundaring** (western portion, bounded by a line starting from the intersection of the centreline of Nelson Road with the Kalamunda Shire boundary, thence northerly along that centreline to the intersection with the centreline of Ryecroft Road, thence westerly along that centreline to the intersection with the centreline of Hardston Road, thence northerly along that centreline and its prolongation to intersect with the centreline of Brook Road, thence westerly along that centreline and its prolongation to intersect with the centreline of Ferguson Road, thence northeasterly along that centreline and onwards northerly along the centreline of Newman Road to the intersection with the centreline of Marine Road, thence due north from that point to the intersection with the centreline of the Great Eastern Highway, thence westerly along that centreline to the intersection with the centreline of the No. 1 entrance to the John Forrest National Park, thence due north from that point to the Shire of Mundaring boundary).

All that portion of land bounded by the above and the boundaries of Swan District, Midland District, Swan-Metropolitan District and Shire of Kalamunda District.

**Swan District** (southern portion, bounded by the right bank of the Swan River from the point where it meets the boundary of the Midland District, thence westward along that bank to the right bank of Bennett Brook, thence northward along that bank to where it meets the northern boundary of the Bassendean District, thence westward along that boundary to the eastern boundary of Bayswater No. 45 District, thence northward along that boundary and the eastern boundary of Bayswater No. 43 District to the northern boundary of the lastmentioned district, thence westward along that boundary to part of the eastern boundary of Osborne Park No. 2 District, thence northward along that boundary to part of the northern boundary of that district, thence westward along that boundary to part of the eastern boundary of that district, thence along that boundary to the centreline of Victoria Road, thence easterly along that centreline to a point on the centreline of West Swan Road, thence eastward to the point of entry of the right bank of Jane Brook into the Swan River, thence easterly by the right bank of Jane Brook to the Mundaring District boundary, thence southwesterly along that boundary and the boundary of the Midland District to the starting point.)

DAIRY INDUSTRY ACT, 1973—*continued*

**Wanneroo District** (southern portion, bounded by a point on the high water mark of the Indian Ocean intersected by the extension of the centreline of Burns Beach Road, thence southerly along the aforementioned high water mark to a point intersected by the extension of the southern boundary of Wanneroo No. 218 district, thence easterly along the southern boundaries of Wanneroo Nos. 218, 217, 216, 215, 214, 213, 212 and 211 districts and the southern boundary of Wanneroo No. 210 district to the intersection with the eastern boundary of that district, thence northerly along the eastern boundaries of Wanneroo Nos. 210, 209, 204 and 203 districts and the eastern boundary of Wanneroo No. 202 district to the intersection with the centreline of Neaves Road, thence westerly along that centreline to the intersection with the centreline of Pinjar Road, thence southerly along that centreline to the intersection with the centreline of Coogee Road, thence westerly along that centreline to the intersection with the centreline of Wanneroo Road, thence southerly along that centreline to the intersection with the centreline of Burns Beach Road, thence westerly along that centreline to the starting point.)

	Milk Vendors (Vehicle) cents per litre	Milk Shops cents per litre	Consumers cents
Ten- or Twenty-litre Bag-in-Crate ....	32·71	39·41	44 per litre
600 millilitre Bottles ....	33·71	38·30	27 per 600 ml
600 millilitre Other Containers ....	37·04	41·63	29 per 600 ml
One-litre Other Containers ....	36·71	41·30	48 per litre
Two-litre Other Containers ....	36·21	40·80	95 per 2 litres
300 millilitre Containers ....	41·97	46·38	16 per 300 ml

**Cockburn No. 137 District**

(Rottneet, Carnac and adjacent islands)

	Consumers cents
600 millilitre Other Containers ....	33 per 600 ml
One-litre Other Containers ....	54 per litre
Two-litre Other Containers ....	107 per 2 litres
300 millilitre Other Containers ....	18 per 300 ml

**Shire of Kalamunda**

(with the exception of the western portion described above)

	Milk Vendors (Vehicle) cents per litre	Milk Shops cents per litre	Consumers cents
Ten- or Twenty-litre Bag-in-Crate ....	32·71	40·41	45 per litre
600 millilitre Bottles ....	33·71	39·97	28 per 600 ml
600 millilitre Other Containers ....	37·04	43·30	30 per 600 ml
One-litre Other Containers ....	36·71	43·30	50 per litre
Two-litre Other Containers ....	36·21	42·80	99 per 2 litres
300 millilitre Containers ....	41·97	46·38	16 per 300 ml

**Shire of Mundaring**

(with the exception of the western portion described above)

**Swan District**

(with the exception of the southern portion described above)

**Wanneroo District**

(with the exception of the southern portion described above)

**Shire of Serpentine-Jarrahdale**

	Milk Vendors (Vehicle) cents per litre	Milk Shops cents per litre	Consumers cents
Ten- or Twenty-litre Bag-in-Crate ....	33·71	40·41	45 per litre
600 millilitre Bottles ....	34·77	39·97	28 per 600 ml
600 millilitre Other Containers ....	38·10	43·30	30 per 600 ml
One-litre Other Containers ....	37·77	43·30	50 per litre
Two-litre Other Containers ....	37·27	42·80	99 per 2 litres
300 millilitre Containers ....	41·97	46·38	16 per 300 ml

## SOUTH-WEST COASTAL DAIRY AREA

**Shire of Chittering**

(Bindoon Townsite and North of Bindoon Townsite)

	Milk Vendors (Vehicle) cents per litre	Milk Shops cents per litre	Consumers cents
Ten- or Twenty-litre Bag-in-Crate ....	37·71	44·41	49 per litre
600 millilitre Bottles ....	44·15	49·97	34 per 600 ml
600 millilitre Other Containers ....	47·48	53·30	36 per 600 ml
One-litre Other Containers ....	46·96	52·30	59 per litre
Two-litre Other Containers ....	46·46	51·80	117 per 2 litres
300 millilitre Containers ....	49·27	53·05	18 per 300 ml

## DAIRY INDUSTRY ACT, 1973—continued

## Shire of Chittering

(with the exception of Bindoon Townsite and North of Bindoon Townsite)

	Milk Vendors (Vehicle) cents per litre	Milk Shops cents per litre	Consumers cents
Ten- or Twenty-litre Bag-in-Crate	33·71	40·41	45 per litre
600 millilitre Bottles	34·77	39·97	28 per 600 ml
600 millilitre Other Containers	38·10	43·30	30 per 600 ml
One-litre Other Containers	37·77	43·30	50 per litre
Two-litre Other Containers	37·27	42·80	99 per 2 litres
300 millilitre Containers	41·97	46·38	16 per 300 ml

## Shires of Collie, Dardanup and Harvey

(with the exception of Brunswick Junction portion)

	Milk Vendors (Vehicle) cents per litre	Milk Shops cents per litre	Consumers cents
Ten- or Twenty-litre Bag-in-Crate	32·77	39·41	44 per litre
600 millilitre Bottles	33·77	38·30	27 per 600 ml
600 millilitre Other Containers	37·10	41·63	29 per 600 ml
One-litre Other Containers	36·77	41·30	48 per litre
Two-litre Other Containers	36·27	40·80	95 per 2 litres
300 millilitre Containers	42·03	46·38	16 per 300 ml

## Shire of Gingin

	Milk Vendors (Vehicle) cents per litre	Milk Shops cents per litre	Consumers cents
Ten- or Twenty-litre Bag-in-Crate	36·58	43·41	48 per litre
600 millilitre Bottles	42·15	48·30	33 per 600 ml
600 millilitre Other Containers	45·48	51·63	35 per 600 ml
One-litre Other Containers	45·15	51·30	58 per litre
Two-litre Other Containers	44·65	50·80	115 per 2 litres
300 millilitre Containers	49·27	53·05	18 per 300 ml

## Shire of Harvey

(Brunswick Junction portion)

	Milk Vendors (Vehicle) cents per litre	Milk Shops cents per litre	Consumers cents
Ten- or Twenty-litre Bag-in-Crate	32·53	39·41	44 per litre
600 millilitre Bottles	33·53	38·30	27 per 600 ml
600 millilitre Other Containers	36·86	41·63	29 per 600 ml
One-litre Other Containers	36·53	41·30	48 per litre
Two-litre Other Containers	36·03	40·80	95 per 2 litres
300 millilitre Containers	41·79	46·38	16 per 300 ml

## Shire of Mandurah

	Milk Vendors (Vehicle) cents per litre	Milk Shops cents per litre	Consumers cents
Ten- or Twenty-litre Bag-in-Crate	34·17	40·91	45·50 per litre
600 millilitre Bottles	35·81	41·63	29 per 600 ml
600 millilitre Other Containers	39·15	44·97	31 per 600 ml
One-litre Other Containers	38·81	44·30	51 per litre
Two-litre Other Containers	38·31	43·80	101 per 2 litres
300 millilitre Containers	43·64	49·72	17 per 300 ml

## Shires of Murray and Waroona

	Milk Vendors (Vehicle) cents per litre	Milk Shops cents per litre	Consumers cents
Ten- or Twenty-litre Bag-in-Crate	33·71	40·41	45 per litre
600 millilitre Bottles	35·38	39·97	28 per 600 ml
600 millilitre Other Containers	38·71	43·30	30 per 600 ml
One-litre Other Containers	38·38	43·30	50 per litre
Two-litre Other Containers	37·88	42·80	99 per 2 litres
300 millilitre Containers	43·60	49·72	17 per 300 ml

DAIRY INDUSTRY ACT, 1973—*continued*

## SOUTH COASTAL DAIRY AREA

## Town of Albany, Shires of Albany, Denmark and Plantagenet

	Milk Vendors (Vehicle) cents per litre	Milk Shops cents per litre	Consumers cents
Ten- or Twenty-litre Bag-in-Crate ....	32.71	39.41	44 per litre
600 millilitre Bottles ....	33.71	38.30	27 per 600 ml
600 millilitre Other Containers ....	37.04	41.63	29 per 600 ml
One-litre Other Containers ....	36.71	41.30	48 per litre
Two-litre Other Containers ....	36.21	40.80	95 per 2 litres
300 millilitre Containers ....	41.97	46.38	16 per 300 ml

## Shires of Augusta-Margaret River, Balingup, Boyup Brook, Bridgetown, Busselton, Capel, Donnybrook, Greenbushes, Manjimup and Nannup

	Milk Vendors (Vehicle) cents per litre	Milk Shops cents per litre	Consumers cents
Ten- or Twenty-litre Bag-in-Crate ....	33.60	40.41	45 per litre
600 millilitre Bottles ....	35.32	39.97	28 per 600 ml
600 millilitre Other Containers ....	38.65	43.30	30 per 600 ml
One-litre Other Containers ....	38.32	43.30	50 per litre
Two-litre Other Containers ....	37.82	42.80	99 per 2 litres
300 millilitre Containers ....	43.53	49.72	17 per 300 ml

## Town of Bunbury Nos. 1-19 Districts

	Milk Vendors (Vehicle) cents per litre	Milk Shops cents per litre	Consumers cents
Ten- or Twenty-litre Bag-in-Crate ....	32.77	39.41	44 per litre
600 millilitre Bottles ....	33.77	38.30	27 per 600 ml
600 millilitre Other Containers ....	37.10	41.63	29 per 600 ml
One-litre Other Containers ....	36.77	41.30	48 per litre
Two-litre Other Containers ....	36.27	40.80	95 per 2 litres
300 millilitre Containers ....	42.03	46.38	16 per 300 ml

## INNER WHEAT BELT DAIRY AREA

## Town of Northam, Shires of Beverley, Northam, Toodyay and York

	Milk Vendors (Vehicle) cents per litre	Milk Shops cents per litre	Consumers cents
Ten- or Twenty-litre Bag-in-Crate ....	35.71	42.41	47 per litre
600 millilitre Bottles ....	39.26	44.97	31 per 600 ml
600 millilitre Other Containers ....	42.59	48.30	33 per 600 ml
One-litre Other Containers ....	42.26	47.30	54 per litre
Two-litre Other Containers ....	41.76	46.80	107 per 2 litres
300 millilitre Containers ....	46.86	53.05	18 per 300 ml

## Shires of Boddington, Brookton, Pingelly and Wandering

	Milk Vendors (Vehicle) cents per litre	Milk Shops cents per litre	Consumers cents
Ten- or Twenty-litre Bag-in-Crate ....	36.71	43.41	48 per litre
600 millilitre Bottles ....	39.50	44.97	31 per 600 ml
600 millilitre Other Containers ....	42.83	48.30	33 per 600 ml
One-litre Other Containers ....	42.50	48.30	55 per litre
Two-litre Other Containers ....	42.00	47.80	109 per 2 litres
300 millilitre Containers ....	46.86	53.05	18 per 300 ml

## Shires of Broomehill and Cuballing

	Milk Vendors (Vehicle) cents per litre	Milk Shops cents per litre	Consumers cents
Ten- or Twenty-litre Bag-in-Crate ....	37.07	43.91	48.50 per litre
600 millilitre Bottles ....	37.42	43.30	30 per 600 ml
600 millilitre Other Containers ....	40.75	46.63	32 per 600 ml
One-litre Other Containers ....	40.42	46.30	53 per litre
Two-litre Other Containers ....	39.92	45.80	105 per 2 litres
300 millilitre Containers ....	45.61	53.05	81 per 300 ml

## DAIRY INDUSTRY ACT, 1973—continued

## Shires of Carnamah, Coorow, Dandaragan, Irwin, Mingenew, Moora, Three Springs and Victoria Plains

	Milk Vendors (Vehicle) cents per litre	Milk Shops cents per litre	Consumers cents
Ten- or Twenty-litre Bag-in-Crate	37.71	44.41	49 per litre
600 millilitre Bottles	44.15	49.97	34 per 600 ml
600 millilitre Other Containers	47.48	53.30	36 per 600 ml
One-litre Other Containers	46.96	52.30	59 per litre
Two-litre Other Containers	46.46	51.80	117 per 2 litres
300 millilitre Containers	49.27	53.05	18 per 300 ml

## Shires of Cranbrook, Gnowangerup and Tambellup

	Milk Vendors (Vehicle) cents per litre	Milk Shops cents per litre	Consumers cents
Ten- or Twenty-litre Bag-in-Crate	36.71	43.41	48 per litre
600 millilitre Bottles	41.37	46.63	32 per 600 ml
600 millilitre Other Containers	44.71	49.97	34 per 600 ml
One-litre Other Containers	44.37	49.30	56 per litre
Two-litre Other Containers	43.87	48.80	111 per 2 litres
300 millilitre Containers	49.86	56.38	19 per 300 ml

## Town of Geraldton, Shires of Greenough and Chapman Valley

	Milk Vendors (Vehicle) cents per litre	Milk Shops cents per litre	Consumers cents
Ten- or Twenty-litre Bag-in-Crate	37.71	44.41	49 per litre
600 millilitre Bottles	44.64	49.97	34 per 600 ml
600 millilitre Other Containers	46.30	51.63	35 per 600 ml
One-litre Other Containers	46.45	51.30	58 per litre
Two-litre Other Containers	45.95	50.80	115 per 2 litres
300 millilitre Containers	49.27	53.05	18 per 300 ml

## Town of Narrogin, Shires of Katanning, Kojonup, Narrogin, Wagin, West Arthur, Williams and Woodanilling

	Milk Vendors (Vehicle) cents per litre	Milk Shops cents per litre	Consumers cents
Ten- or Twenty-litre Bag-in-Crate	34.98	41.91	46.50 per litre
600 millilitre Bottles	35.65	41.63	29 per 600 ml
600 millilitre Other Containers	38.99	44.97	31 per 600 ml
One-litre Other Containers	38.65	44.30	51 per litre
Two-litre Other Containers	38.15	43.80	101 per 2 litres
300 millilitre Containers	43.87	49.72	17 per 300 ml

Shire of Northampton  
(with the exception of Kalbarri portion)

	Milk Vendors (Vehicle) cents per litre	Milk Shops cents per litre	Consumers cents
Ten- or Twenty-litre Bag-in-Crate	38.71	45.41	50 per litre
600 millilitre Bottles	46.50	51.63	35 per 600 ml
600 millilitre Other Containers	48.17	53.30	36 per 600 ml
One-litre Other Containers	48.31	53.30	60 per litre
Two-litre Other Containers	47.81	52.80	119 per 2 litres
300 millilitre Containers	50.94	56.38	19 per 300 ml

Shire of Northampton  
(Kalbarri portion)

	Consumers cents
600 millilitre Other Containers	39 per 600 ml
One-litre Other Containers	65 per litre
Two-litre Other Containers	129 per 2 litres
300 millilitre Other Containers	20 per 300 ml

DAIRY INDUSTRY ACT, 1973—*continued.*

## CENTRAL DAIRY AREA

Shires of Bruce Rock, Corrigin, Cunderdin, Dalwallinu, Dowerin, Goomalling, Kellerberrin, Kondinin, Koorda, Kulin, Merredin, Mount Marshall, Mukinbudin, Narembeen, Nungarin, Quairading, Tammin, Trayning, Westonia, Wongan-Ballidu and Wyalkatchem

	Milk Vendors (Vehicle) cents per litre	Milk Shops cents per litre	Consumers cents
Ten- or Twenty-litre Bag-in-Crate	37.21	43.91	48.50 per litre
600 millilitre Bottles	43.83	49.97	34 per 600 ml
600 millilitre Other Containers	47.16	53.30	36 per 600 ml
One-litre Other Containers	46.83	52.30	59 per litre
Two-litre Other Containers	46.33	51.80	117 per 2 litres
300 millilitre Containers	50.39	56.38	19 per 300 ml

Shires of Dumbleyung and Wickepin  
(with the exception of the Yealering portion)

	Milk Vendors (Vehicle) cents per litre	Milk Shops cents per litre	Consumers cents
Ten- or Twenty-litre Bag-in-Crate	37.07	43.91	48.50 per litre
600 millilitre Bottles	37.42	43.30	30 per 600 ml
600 millilitre Other Containers	40.75	46.63	32 per 600 ml
One-litre Other Containers	40.42	46.30	53 per litre
Two-litre Other Containers	39.92	45.80	105 per 2 litres
300 millilitre Containers	45.61	49.72	17 per 300 ml

Shires of Lake Grace and Kent  
(previously Nyabing-Pingrup)

	Milk Vendors (Vehicle) cents per litre	Milk Shops cents per litre	Consumers cents
Ten- or Twenty-litre Bag-in-Crate	37.71	44.41	49 per litre
600 millilitre Bottles	45.38	49.97	34 per 600 ml
600 millilitre Other Containers	48.71	53.30	36 per 600 ml
One-litre Other Containers	48.38	53.30	60 per litre
Two-litre Other Containers	47.88	52.80	119 per 2 litres
300 millilitre Containers	53.64	59.72	20 per 300 ml

## Shires of Morawa, Mullewa and Perenjori

	Milk Vendors (Vehicle) cents per litre	Milk Shops cents per litre	Consumers cents
Ten- or Twenty-litre Bag-in-Crate	37.71	44.41	49 per litre
600 millilitre Bottles	44.15	49.97	34 per 600 ml
600 millilitre Other Containers	47.48	53.30	36 per 600 ml
One-litre Other Containers	46.96	52.30	59 per litre
Two-litre Other Containers	46.46	51.80	117 per 2 litres
300 millilitre Containers	48.97	56.38	19 per 300 ml

Shire of Wickepin  
(Yealering portion)

	Milk Vendors (Vehicle) cents per litre	Milk Shops cents per litre	Consumers cents
Ten- or Twenty-litre Bag-in-Crate	38.09	44.91	49.50 per litre
600 millilitre Bottles	39.20	44.97	31 per 600 ml
600 millilitre Other Containers	42.53	48.30	33 per 600 ml
One-litre Other Containers	42.20	48.30	55 per litre
Two-litre Other Containers	41.70	47.80	109 per 2 litres
300 millilitre Containers	47.23	53.05	18 per 300 ml

DAIRY INDUSTRY ACT, 1973—*continued.*

## EASTERN GOLDFIELDS DAIRY AREA

## Towns of Boulder and Kalgoorlie, Shire of Kalgoorlie

	Milk Vendors (Vehicle) cents per litre	Milk Shops cents per litre	Consumers cents
Ten- or Twenty-litre Bag-in-Crate	39.71	46.41	51 per litre
600 millilitre Bottles	40.69	46.63	32 per 600 ml
600 millilitre Other Containers	44.03	49.97	34 per 600 ml
One-litre Other Containers	43.36	49.30	56 per litre
Two-litre Other Containers	42.86	48.80	111 per 2 litres
300 millilitre Containers	48.02	53.05	18 per 300 ml
Bulk, in cans	38.71	45.41	50 per litre

## Shire of Coolgardie

	Milk Vendors (Vehicle) cents per litre	Milk Shops cents per litre	Consumers cents
Ten- or Twenty-litre Bag-in-Crate	40.81	47.51	52.10 per litre
600 millilitre Bottles	42.87	48.30	33 per 600 ml
600 millilitre Other Containers	46.20	51.63	35 per 600 ml
One-litre Other Containers	45.34	51.30	58 per litre
Two-litre Other Containers	44.84	50.80	115 per 2 litres
300 millilitre Containers	49.85	56.38	19 per 300 ml
Bulk, in cans	39.81	46.51	51.10 per litre

## Shire of Dundas

	Milk Vendors (Vehicle) cents per litre	Milk Shops cents per litre	Consumers cents
Ten- or Twenty-litre Bag-in-Crate	37.98	44.91	49.50 per litre
600 millilitre Bottles	44.25	49.97	34 per 600 ml
600 millilitre Other Containers	47.58	53.30	36 per 600 ml
One-litre Other Containers	47.25	52.30	59 per litre
Two-litre Other Containers	46.75	51.80	117 per 2 litres
300 millilitre Containers	50.47	59.72	20 per 300 ml

## Shire of Yilgarn

	Milk Vendors (Vehicle) cents per litre	Milk Shops cents per litre	Consumers cents
Ten- or Twenty-litre Bag-in-Crate	37.21	43.91	48.50 per litre
600 millilitre Bottles	43.71	48.30	33 per 600 ml
600 millilitre Other Containers	44.21	49.97	34 per 600 ml
One-litre Other Containers	43.88	49.30	56 per litre
Two-litre Other Containers	43.38	48.80	111 per 2 litres
300 millilitre Containers	48.47	56.38	19 per 300 ml

The Maximum Prices for market cream prescribed in the Dairy Industry Regulations, 1977, as type designation "Whipping Cream"—

to be charged by milk vendors to milk vendors (vehicle);

to be charged by milk vendors to milk shops;

to be charged to consumers

shall be at the undermentioned rate in all Dairy Areas:—

	Milk Vendors (Vehicle) cents per litre	Milk Shops cents per litre	Consumers cents
In Bulk or Containers	158.50	167.24	
In 600 millilitre Containers			114 per 600 ml
In 300 millilitre Containers			57 per 300 ml

IT is hereby notified that the following prices and rates fixed under the Dairy Industry Act, 1973, and published in the under-mentioned *Government Gazette* are ineffective after April 30, 1979—

for all prices and rates in *Government Gazette* No. 92 dated December 29th 1978 on pages 4891 to 4898 inclusive.

L. FRANKLIN,  
Manager.

## STOCK (BRANDS AND MOVEMENT) ACT, 1970-1978.

Department of Agriculture,  
South Perth, 18th April, 1979.

HIS Excellency the Governor in Executive Council, acting under the provisions of section 62 of the Stock (Brands and Movement) Act, 1970-1978, has been pleased to make the regulations set out in the Schedule hereunder.

E. N. FITZPATRICK,  
Director of Agriculture.

## Schedule.

## REGULATIONS.

- Principal regulations. 1. In these regulations the Stock (Brands and Movement) Act Regulations published in the *Government Gazette* on the 30th June, 1972 and amended from time to time thereafter by notices so published are referred to as the principal regulations.
- Reg. 14 amended. 2. Subregulation (2) of regulation 14 of the principal regulations is amended by substituting for the passage "\$3.00 (three dollars)." in line two, the passage "\$10.00 (ten dollars)." .
- Reg. 16 amended. 3. Regulation 16 of the principal regulations is amended by substituting for the passage "\$1.00 (one dollar)." in line two, the passage "\$2.00 (two dollars)." .
- Reg. 17 amended. 4. Subregulation (2) of regulation 17 of the principal regulations is amended by substituting for the passage "\$3.00 (three dollars)." in line two, the passage "\$10.00 (ten dollars)." .

## STATE TENDER BOARD OF WESTERN AUSTRALIA.

*Tenders for Government Supplies*

Date of Advertising	Schedule No.	Supplies Required	Date of Closing
1979			1979
Apr. 6 ....	227A/1979	Locomotive Wheels (100 only)—Westrail	May 3
Apr. 20 ....	249A/1979	Demountable Display Panels (115 only) and attachments for W.A. Art Gallery—P.W.D.	May 3
Mar. 2 ....	142A/1979	4 MV X-Ray Medical Linear Accelerator (1 only) or Colbalt-60 Tele-Therapy Unit and Treatment Couch (1 only)—Sir Charles Gairdner Hospital	May 10
Apr. 12 ....	230A/1979	Perfecting Fully Automated Small Offset Printing Machine—Govt. Printer	May 10
Apr. 12 ....	231A/1979	Cloth (28 000 metres) For Police Uniforms—Police Department	May 10
Apr. 12 ....	232A/1979	Light Three Berth Sleeper Caravans with Kitchens (6 only)—M.R.D.	May 10
Apr. 12 ....	237A/1979	Microscopes (Stereoscopic-200 only); (Monocular-300 only)—Education Dept.	May 10
Apr. 20 ....	241A/1979	Water Meters (100 mm and 300 mm) (approx. 85 over 1 year period)—M.W.B.	May 10
Apr. 20 ....	240A/1979	Milk and Cream to Government Institutions (1 year period)	May 17
Apr. 27 ....	252A/1979	Prime Movers (2 only) for M.R.D.	May 17
<i>Service Required</i>			
Apr. 12 ....	233A/1979	Transport of Furniture and Effects (2 Year Period) (Re-Called)—Education Department	May 3
Apr. 12 ....	234A/1979	Transport of Motor Vehicles (2 Year Period) (Re-Called)—Education Dept.	May 3
Apr. 12 ....	235A/1979	Transport of Motor Vehicles (1 Year Period) (Re-Called)—Police Department	May 3
Apr. 12 ....	236A/1979	Transport of Furniture and Effects (2 Year Period) (Re-Called)—Police Dept.	May 3

*For Sale by Tender*

Date of Advertising	Schedule No.	For Sale	Date of Closing
1979			1979
Apr. 20 ....	242A/1979	Trommel Screening Plant (MRD 405) (recalled) at East Perth	May 3
Apr. 20 ....	247A/1979	Gemco 210A Drill (MRD 440) at East Perth	May 3
Apr. 20 ....	248A/1979	Various Vehicles: Trucks (2 only); Sedans (4 only); Utility (1 only) at Various Metropolitan locations	May 3
Apr. 12 ....	238A/1979	Holden HX 1 Ton Tray Top (UQZ 085) at Karratha	May 10
Apr. 20 ....	243A/1979	1972 Dodge Crew Cab Truck (MRD 166) at Kununurra	May 10
Apr. 20 ....	244A/1979	Pacific 72 in. Drawn Vibrating Roller (MRD 694) at Derby	May 10
Apr. 20 ....	245A/1979	1975 Holden HJ Station Sedan (UQS 614) at Carnarvon	May 10
Apr. 20 ....	246A/1979	1976 Dodge 1500 kg Truck (UQY 625) at Karratha	May 10



STATE TENDER BOARD OF WESTERN AUSTRALIA—*continued**For Sale by Tender—continued*

Date of Advertising	Schedule No.	For Sale	Date of Closing
1979			1979
Apr. 27 ....	254A/1979	BHB 3 Ton Tipping Trailer (MRD 490) at East Perth ....	May 10
Apr. 27 ....	251A/1979	Air Compressor (Trailer Mounted) (PW 229) at Port Hedland ....	May 17
Apr. 27 ....	253A/1979	John Deere Scraper Bowl (MRD 006) at Derby ....	May 17
Apr. 27 ....	250A/1979	1976 Falcon XC Sedan (UQZ 607) at Broome ....	May 24

Tenders addressed to the Chairman, State Tender Board, 74 Murray Street, Perth, will be received for the abovementioned schedules until 10 a.m. on the dates of closing.

Tenders must be properly endorsed on envelopes otherwise they are liable to rejection.

Tender forms and full particulars may be obtained on application at the Tender Board Office, 74 Murray Street, Perth and at points of inspection.

No Tender necessarily accepted.

B. E. CORBOY,  
Chairman, Tender Board.

*ACCEPTANCE OF TENDERS.*

Schedule No.	Contractor	Particulars	Department Concerned	Rate
804A/78	R. David Moss P/L	Supply—Waterproof Clothing as specified: Item 1—Longcoats .... Item 2—Jackets .... Item 3—Jackets .... Item 4—Trousers ....	Westrail ....	\$17.76 <sup>e</sup> each \$12.01 each \$13.04 each \$7.07 each
840A/78	John Valves P/L	Supply—Cast Iron Sluice Valves as specified (All Tenders Declined Item 2): Item 1—5 only 400 mm C.I. Valves .... Item 3—10 only 600 mm C.I. Valves ....	M.W.B.	\$3 354.00 each \$3 037.13 each
878A/78	James Kemp & Co. P/L A.H.S. Australia P/L	Supply—Disposable Sterile Luer Syringes (1 Year Period) as specified: Item 1a—2cc syringes .... Item 1b—5cc syringes .... Item 1c—10cc syringes .... Item—20cc syringes ....	Various	\$13.50 per 100 \$5.30 per 100 \$3.65 per 50 \$3.20 per 25
945A/78	Bradford Kendall Foundries	Supply—Wagon Wheels and Axles as specified: Item 1—500 only wheels .... Item 2—500 only wheels .... Item 3—150 only axles....	Westrail	\$282.36 each \$330.21 each \$145.70 each
103A/79	British Steel Corp. .... Modern Furnishing Co. Pty. Ltd.	Supply—Display Cabinets as specified: 40 only Type A .... 10 only Type B .... 20 only Type C ....	P.W.D.	\$601 each \$486 each \$412 each
114A/79	K. H. McAullay & Co.	Supply—Women Police Uniforms (1 year period) as specified: Item 1—Winter Skirts .... Item 2—Winter Jackets ....	Police	\$18.75 each \$61.00 each

*For Sale*

154A/79	C. Guerinoni	Purchase and Removal—Chamberlain Tractor, Mk 2 Model, (MRD 428) at Kununurra	M.R.D.	For the sum of \$1 275.10
158A/79	Thorpedale Enterprises	Purchase and Removal—Proline Boring Plant (MRD 434) at East Perth	M.R.D.	For the sum of \$655
162A/79	R. E. Jackson	Purchase and Removal—Hoden Station Sedan, HJ Model (XQC 678) at Bunbury	P.W.D.	For the sum of \$1 222.50
163A/79	C. Guerinoni	Purchase and Removal—Suzuki Motor Bike, T.S. 100 Model (UQ 116) at Kununurra	P.W.D.	For the sum of \$375.65
164A/79	R. W. Sharp	Purchase and Removal—Holden Panel Van, 1975 HJ Model (UQS 575) at Derby	P.W.D.	For the sum of \$2 051
168A/79	Ray Mack Motors	Purchase and Removal—Ford Falcon Utility, 1976 XC Model (UQY 833) at Port Hedland	P.W.D.	For the sum of \$2 011
182A/79	G. K. Golowyn	Purchase and Removal—Toyota 4 x 4 Truck, FJ45 Model (UQO 305) at Carnarvon	P.W.D.	For the sum of \$1 551
192A/79	Symes Bros.	Purchase and Removal—Kelvinator 10 cu. ft. Freezer Unit with Eutectic Tanks at East Perth	P.W.D.	For the sum of \$250
193A/79	C. D. Pearce	Purchase and Removal—Holden Station Sedan, HJ Model (UQZ 168) at Port Hedland	P.W.D.	For the sum of \$2 075.10

*Service*

104A/79	Geraldton Earthmoving Co.	Clearing and Grading for the Re-alignment of the No. 3 Barrier Fence—Emu Fence Line	A.P.B.	For the sum of \$23 560.49
---------	---------------------------	---	--------	----------------------------

## GOVERNMENT PRINTING OFFICE OF W.A.

## TENDERS FOR GOVERNMENT PRINTING

Tenders are invited for the supply of the undermentioned stores.

Tenders close at Wembley, at 10.00 a.m. on 7/5/79

Tender No.	Particulars of Stores	Size
XS 5931	2 000 2-part fanapart sets	297 x 210 mm
XT 3270	130 books of 50 in quadruplicate	297 x 210 mm
XT 3269	60 books of 25 in triplicate	297 x 210 mm
XT 3271	3 000 pads of 50 leaves	166 x 206 mm
XX 64	1 500 000 1115/1-part continuous (Annual Contract)	11 x 15 in.

## SPECIAL NOTE—STOCK:

Tenderers are requested to specify—

1. Country of origin.
2. Brand or make of material.
3. In this contract preference may be given to W.A. or other Australian made stocks in accordance with Government Policy.

WILLIAM C. BROWN,  
Government Printer.

## WESTERN AUSTRALIAN GOVERNMENT RAILWAYS COMMISSION

## Tenders for Supply

Date of Advertising	Contract No.	Supply Required	Date of Closing
9th March, 1979	9690	5 Diesel Railcars and 5 Trailer Cars	14th June, 1979

Tenders addressed the Comptroller of Stores, Westrail, Post Office Box 40 Midland 6056, will be received until noon on the date of closing.

Tender documents and drawings are available on written application to the Comptroller of Stores at the above postal address or may be picked up at Stores Branch, Montreal Road, Midland.

No tender necessarily accepted.

C. H. MENAGH,  
Comptroller of Stores.

## MINING ACT, 1904

Department of Mines,  
Perth, 18th April, 1979.

IN accordance with the provisions of the Mining Act, 1904, His Excellency the Governor in Executive Council has been pleased to deal with the undermentioned Leases, Authorities to Mine, Licences to Treat Tailings, Licence to Remove and Treat Tailings, Licence to Remove and Treat Mining Material and Temporary Reserves.

B. M. ROGERS,  
Under Secretary for Mines.

The undermentioned applications for Gold Mining Leases were approved conditionally:

Goldfield	District	No. of Applications
Coolgardie	Coolgardie	15/6370
Coolgardie	Coolgardie	15/6378
Coolgardie	Coolgardie	15/6381
Coolgardie	Kununulling	16/1142
Coolgardie	Kununulling	16/1143 to 16/1157
Broad Arrow		24/2451 to 24/2453
Broad Arrow		24/2459
East Coolgardie	East Coolgardie	26/7012
East Coolgardie	East Coolgardie	26/7040
Mt. Margaret	Mt. Malcolm	37/2080 and 37/2081
Mt. Margaret	Mt. Margaret	38/2825
Mt. Margaret	Mt. Margaret	38/2836
North Coolgardie	Niagara	40/1031
Yalgoo		59/1376
Yalgoo		59/1389
Yalgoo		59/1390
Dundas		63/2340 to 63/2359
Yilgarn		77/4855 and 77/4856

MINING ACT, 1904—*continued.***The undermentioned application for Mineral Lease was approved conditionally:**

Mineral Field	District	No. of Application
Greenbushes ....	.....	01/734

**The Surrender of the undermentioned Tailings Lease was approved:**

Goldfield	No. of Lease	Lessees
East Coolgardie ....	93E (160H) ....	Great Boulder Mines Ltd.

**The Surrenders of the Undermentioned Gold Mining Leases were approved:**

Goldfield	No. of Lease	Lessees
East Coolgardie ....	6318E ....	Kalgoorlie Lake View Pty Ltd
North East Coolgardie ....	28/484 to 28/486 ....	Aquitaine Australia Minerals Pty Ltd and Alistair Maxwell Hunter
Mount Margaret ....	38/2678 ....	Malcolm Henry Fletcher
Dundas ....	63/2190 to 63/2227 ....	Central Norseman Gold Corporation No Liability
Dundas ....	63/2243 ....	Central Norseman Gold Corporation No Liability
Dundas ....	63/2283 ....	Central Norseman Gold Corporation No Liability

**The undermentioned applications for Authority to Mine on Reserved and Exempted Lands were approved conditionally:**

No.	Occupant	Authorised Holding	Goldfield
08/176 and 08/177 ....	Western Mining Corporation Ltd ....	Mineral Claims 08/2684 and 08/2685	Ashburton
38/1281 to 38/1289 ....	Western Mining Corporation Ltd and Windarra Nickel Mines Pty Ltd	Mineral Claims 38/7459 to 38/7467	Mt. Margaret
38/1291 and 38/1292 ....	Western Mining Corporation Ltd and Windarra Nickel Mines Pty Ltd ....	Mineral Claims 38/7472 and 38/7473	Mt. Margaret
38/1290 ....	Western Mining Corporation Ltd and Windarra Nickel Mines Pty Ltd	Mineral Claim 38/7503	Mt. Margaret
38/1293 to 38/1295 ....	Western Mining Corporation Ltd and Windarra Nickel Mines Pty Ltd	Mineral Claims 38/7508 to 38/7510	Mt. Margaret
38/1304 to 38/1307 ....	Electrolytic Zinc Company of Australasia Ltd	Mineral Claims 38/7596 to 38/7599	Mt. Margaret

**The undermentioned application for License to Treat Tailings was approved:**

No.	Licensee	Locality	Goldfield	Period
77/168 (2823H)	R. J. Washer ....	Pilot Group ....	Yilgarn ....	Twelve (12) months from 30/4/79 to 29/3/80

**The undermentioned License to Remove and Treat Tailings was renewed:**

No.	Licensee	Locality	Goldfield	Period
63/3 (2232H) ....	Central Norseman Gold Corporation No Liability	Princess Royal ....	Dundas ....	Twelve (12) months from 1/2/79 to 31/1/80

**The undermentioned application for License to Treat Tailings was renewed:**

No.	Licensee	Locality	Goldfield	Period
59/20 (2595H)....	C. J. Morrow ....	Mugga Mugga Hill	Yalgoo ....	Twelve (12) months from 15/1/79 to 14/1/80

**The undermentioned License to Remove and Treat Mining Material was renewed:**

No.	Licensee	Locality	Goldfield	Period
30/21 (2638H)	R. S. Lee ....	Menzies ....	North Coolgardie ....	Twelve (12) months from 1/12/78 to 30/11/79

**The rights of occupancy for the undermentioned Temporary Reserves have been granted:**

No.	Occupant	Term	Locality
7003H to 7005H	Samantha Exploration N.L., Otter Exploration N.L. and Allstate Exploration N.L.	Twelve (12) months from the date of this notification	situated at Muggan Homestead in the Gascoyne Goldfield
7006H to 7008H	Coopers Creek Mining and Exploration N.L., and Resource Metals Development Pty Ltd	Twelve (12) months from the date of this notification	situated at Barowanna Hill in the West Pilbara Goldfield

## MINING ACT, 1904—continued.

The rights of occupancy for the undermentioned Temporary Reserves have been renewed:

No.	Occupant	Term	Locality
4091H ....	Dampier Mining Co Ltd ....	for a further period expiring on 3/2/80	situated at Marillana in the West Pilbara Goldfield
5728H ....	Hamersley Exploration Pty Ltd	for a further period expiring on 15/3/80	situated at Marra Mamba in the West Pilbara Goldfield
5729H ....	Hamersley Exploration Pty Ltd	for a further period expiring on 15/3/80	situated at Mount Brockman in the West Pilbara Goldfield
5730H ....	Hamersley Exploration Pty Ltd	for a further period expiring on 15/3/80	situated East of Mount Brockman in the West Pilbara Goldfield
6654H ....	E. & B. Explorations Ltd., Cultus Pacific N.L. and Uranex Pty Ltd	for a further period expiring on 16/2/80	situated at Slatey Creek in the Kimberley Goldfield

## MINING ACT, 1904.

## Appointments.

Department of Mines,  
Perth, 18th April, 1979.

HIS Excellency the Governor in Executive Council has been pleased to make the following appointments:—

Keith Frederick Chapman as a Warden to date from 26th March, 1979.

Ian Kim Loxton as Acting Mining Registrar, Southern Cross, to date from 26th March, 1979.

Senior Constable Frederick Brian Heald as Bailiff of the Warden's Court, Marble Bar, to date from 11th February, 1979.

B. M. ROGERS,  
Under Secretary for Mines.

## MINES REGULATION ACT, 1946, AND REGULATIONS.

## Classification of Mines.

UNDER the provisions of subregulation 2 of Regulation 9.1 of the Mines Regulation Act, 1946, and Regulations the Telfer Project operated by Newmont Proprietary Limited has been reclassified from a "Class B Mine" to a "Class A Mine" to date from 15th March, 1979.

A. MENSAROS,  
Minister for Mines.

## ERRATUM.

## MINING ACT, 1904.

THE notice appearing in the *Government Gazette* No. 21 dated April 12th, 1979, page 1026 under the heading:—

## Mining Act, 1904.

The undermentioned applications for Licences to Remove and Treat Tailings were approved:

is amended by deleting in the column headed "No." the figures 1642 (2745H) and substituting therefore 16/42 (2745H).

B. M. ROGERS,  
Under Secretary for Mines.

COMPANIES ACT, 1961-1975  
(Section 260 (1).)

## Notice of Meeting of Creditors.

H.A.B. Nominees Pty. Ltd.

(Trading in Geraldton as Terrace Supermarket and Liquor Store.)

NOTICE is hereby given that pursuant to section 260(1) of the Companies Act, 1961-1975, a meeting of creditors of H.A.B. Nominees Pty. Ltd. will be held at the offices of Collinson Melsom & Co., Chartered Accountants, "Colmel House", 241 Stirling Street, Perth on Friday the 4th day of May, 1979, at 2.30 o'clock in the afternoon.

## Business:

(1) To consider the following resolution which is to be proposed at a meeting of members of the Company:—

That the Company be wound up voluntarily and that Terence John Collinson and Peter Michael Melsom, both Chartered Accountants, be appointed Joint and Several Liquidators.

Dated at Perth this 12th day of April, 1979.

COLLINSON MELSOM & CO.,  
Chartered Accountants.

## COMPANIES ACT, 1961-1975.

In the Matter of Parwest Pty. Limited and in the Matter of the Companies Act, 1961-1975.

TAKE notice that the abovenamed company on the 26th day of March, 1979, duly resolved by special resolution that it be wound up voluntarily, and resolved by ordinary resolution that Maurice Alexander Levi be appointed liquidator for the purposes of the winding up.

6th April, 1979.

I. G. ROBINSON,  
Secretary.

## COMPANIES ACT, 1961-1975.

(Section 272.)

## Notice of Final Meeting of Members and Creditors.

Crandon Pty. Ltd. (In Liquidation).

NOTICE is hereby given that, pursuant to the provisions of section 272 of the Companies Act, 1961-1975 a meeting of the members and creditors of Crandon Pty. Ltd. (in liquidation) will be held on Friday the 18th day of May, 1979 at 11.00 a.m. at the offices of Hungerfords, 16th Floor, 37 St George's Terrace, Perth, for the purpose of laying before the meeting an accounting showing how the winding up has been conducted and the property of the Company has been disposed of and of giving an explanation of the account.

Dated at Perth this 11th Day of April, 1979.

R. W. BROWN and  
R. S. NORGARD,  
Joint Liquidators.

(Hungerfords, Chartered Accountants, 16th Floor, 37 St George's Terrace, Perth, WA 6000.)

## COMPANIES ACT, 1961-1975.

(Section 272 (2).)

## Notices of Final Meetings.

NOTICE is hereby given that pursuant to section 272 of the Companies Act, 1961-1975, general meetings of the members of the Companies listed below will be held at 4th Floor, 335 Flinders Lane, Melbourne, on 31st May, 1979, at the times indicated; for the purpose of laying before the meetings the

accounts of each respective Company showing the manner in which the respective winding up has been conducted and the property of the Companies disposed of and of hearing any explanations that may be given by the liquidator.

Company; Time of Meeting.

Gina Salon (Melville) Pty. Ltd. (in Liquidation); 2.50 p.m.

Gina Salon (Barrack St.) Pty. Ltd. (in Liquidation); 2.55 p.m.

Dated this 19th day of April, 1979.

PAUL M. O'REILLY,  
Liquidator.

(335 Flinders Lane, Melbourne, 3000.)

COMPANIES ACT, 1961-1975.

(Section 254 (2).)

Notice of Resolution.

Mira Properties Pty. Ltd.

NOTICE is hereby given that at an Extraordinary General Meeting of members of Mira Properties Pty. Ltd., held on 12th April, 1979, the following special resolution was passed:—

That the Company be wound up voluntarily, in accordance with section 254 (1) of the Western Australia Companies Act.

Dated at Kelmscott this 12th day of April, 1979.

M. E. VIVIAN,  
Liquidator.

(Dale Technical Services, 1 Gilwell Avenue, Kelmscott W.A. 6111.)

COMPANIES ACT, 1961-1975.

(Section 254 (2).)

Notice of Resolution.

Thompson Sommerville Talbot Pty. Ltd.

NOTICE is hereby given that at an Extraordinary General Meeting of Members of Thompson Sommerville Talbot Pty. Ltd. held on the 11th April, 1979, and confirmed at a meeting of creditors held on the 11th April, 1979, the following Special Resolution was passed:

That the company be wound up voluntarily and that Allen Hugh Lafferty be appointed liquidator of the company.

Dated at Perth this 17th day of April, 1979.

A. H. LAFFERTY,  
Liquidator.

(Moiler & Lafferty, 18 Howard Street, Perth, W.A. 6000.)

COMPANIES ACT, 1961-1975.

(Regulation 54.)

Edboards Australia Pty. Ltd. (in Liquidation).

THE creditors of the abovenamed Company are required on or before the 18th May, 1979, to send their names and addresses and particulars of their debts or claims and of any security held by them to the undersigned, the liquidator of the said Company.

Creditors are advised that their claims are to be submitted by affidavit on the requisite Proof of Debt form. Any creditor not lodging his claim before the prescribed date will be excluded from the benefit of any distribution made and from objecting to any such distribution.

Dated this 24th day of April, 1979.

M. E. VIVIAN,  
Liquidator.

(M. E. Vivian & Associates, 1 Gilwell Avenue, Kelmscott, W.A. 6111.)

COMPANIES ACT, 1961-1975.

Notice of Intention to Declare a Final Dividend.

City Telesign Services Pty. Ltd.

TAKE notice that Creditors of the abovenamed Company who have not proved their debts, we Bruce Henry Smith and Michael John Barry, the Joint Liquidators of City Telesign Services Pty. Ltd. (in Liquidation) hereby give notice that if you do not prove your debt on or before the 18th day of May, 1979, we shall proceed to declare a first and final dividend without regard to your claim.

Dated this 24th day of April, 1979.

B. H. SMITH,  
M. J. BARRY,  
Joint Liquidators.

Note. In accordance with section 291 of the Companies Act, 1961-1975, you may make application to the Court for further time to prove your debt. However, if you have not proved your debt before the expiration of the time set out in this notice or of any further time allowed by the Court, the moneys not yet distributed by me are required to be distributed without regard to your debt.

(B. O. Smith & Son, Chartered Accountants, 58 Ord Street, West Perth, W.A. 6005.)

COMPANIES ACT, 1961-1975.

(Section 254.)

Oceans Wetsuits Pty. Ltd.

AT an Extraordinary General Meeting of Members of the abovenamed company duly convened and held at 58 Ord Street, West Perth on the 6th day of April, 1979, the following special resolution was carried:—

That it has been proved to the satisfaction of this meeting of Members of Oceans Wetsuits Pty. Ltd. that the Company cannot by reason of its liabilities continue in business and it is advisable to wind up the same, and accordingly, that the Company be wound up voluntarily.

Messrs Bruce Henry Smith and Kevin Raymond Chester, Chartered Accountants, were appointed Joint Liquidators for the purposes of winding-up.

Dated this 24th day of April, 1979.

K. R. CHESTER,  
Liquidator.

(B. O. Smith & Son, Chartered Accountants, 58 Ord Street, West Perth. W.A. 6005.)

COMPANIES ACT, 1961-1975.

(Section 254.)

Robins Arcen Pty. Ltd.

AT an Extraordinary General Meeting of Members of the abovenamed company duly convened and held at 58 Ord Street, West Perth on the 20th day of April, 1979 the following special resolution was carried:—

That it has been proved to the satisfaction of this Meeting of Members of Robins Arcen Pty. Ltd. that the Company cannot by reason of its liabilities continue in business and it is advisable to wind up the same, and accordingly, that the Company be wound up voluntarily.

Messrs Bruce Henry Smith and Kevin Raymond Chester, Chartered Accountants, were appointed Joint Liquidators for the purposes of winding-up.

Dated this 24th day of April, 1979.

K. R. CHESTER,  
Liquidator.

(B. O. Smith & Son, Chartered Accountants, 58 Ord Street, West Perth. W.A. 6005.)

## COMPANIES ACT, 1961-1975.

Swift Paint Supplies Pty. Limited.

Final Meeting of Members.

NOTICE is hereby given, in pursuance to section 272 of the Companies Act, 1961-1975, that a General Meeting of the members of the abovenamed Company will be held at 35th Floor, 50 Bridge St., Sydney, N.S.W. 2000, on Friday, the 8th day of June, 1979, at 10 o'clock in the forenoon, for the purpose of having the liquidator's account laid before them showing the manner in which the winding up has been conducted and the property of the company disposed of and of hearing any explanation that may be given by the liquidator; and also of determining by resolution the manner in which the books, accounts and documents of the Company and of the liquidator thereof shall be disposed of.

Dated the 20th day of April, 1979.

N. F. STEVENS,  
Liquidator.

(C/o Arthur Young & Company, 50 Bridge St.,  
Sydney N.S.W. 2000.)

## TRUSTEES ACT, 1962.

Bortolo Panizza formerly of Southern Cross in the State of Western Australia late of 95 Bruce Street, Nedlands in the said State, Retired Farmer deceased.

CREDITORS and other persons having claims (to which section 63 of the Trustees Act, 1962-1968 relates) in respect of the estate of the deceased, who died on the 5th of October, 1978 are required by the personal representatives Giovanni Oreste Panizza, Roberto Giacomo Panizza and Oreste Augusto Panizza all of Southern Cross, W.A., to send particulars of their claims to them care of Downing & Downing of 21 Howard Street Perth by 27th May, 1979 after which date the personal representatives may convey or distribute the assets, having regard only to the claims to which they have notice.

DOWNING & DOWNING,  
Solicitors.

## TRUSTEES ACT, 1962.

Lilly Ramsay McGregor late of 97 Melvista Avenue, Nedlands, W.A., Widow deceased.

CREDITORS and other persons having claims (to which section 63 of the Trustees Act, 1962 relates) in respect of the estate of the deceased, who died on the 16th January, 1979, are required by the personal representatives, Marjorie Graham Smith of Unit 3, 7 Napier Street, Cottesloe, W.A. and Jeanette Stuart Roberts of Flat 3, 54 Cunningham Terrace, Daglish, W.A. to send particulars of their claims to them care of Downing & Downing of 21 Howard Street, Perth by 27th May, 1979, after which date the personal representatives may convey or distribute the assets, having regard only to the claims of which they then have notice.

DOWNING & DOWNING,  
Solicitors.

## PUBLIC TRUSTEE ACT, 1941-1978.

NOTICE is hereby given that pursuant to section 14 of the Public Trustee Act, 1941-1978 the Public Trustee has elected to administer the estates of the undermentioned deceased persons.

P. W. MCGINNITY,  
Public Trustee,  
565 Hay Street, Perth.

Name of Deceased; Occupation; Address;  
Date of Death; Date Election filed.

Brown, John Matthew; Retired Labourer; Carlisle; 20/2/79; 9/4/79.  
Bennie, Robert Charles; Retired Railway Employee; Rivervale; 13/2/79; 9/4/79.  
Ross, James Albert; Former Truck Driver Retired Storeman; Hilton; 16/11/78; 26/1/79.  
Stamp, Leslie Charles; Retired Carpenter; Subiaco; 19-20/11/78; 9/4/79.  
Smith, Alexander; Retired Yardman; Dalkeith; 13/9/78; 9/4/79.  
Slavin, Francis Michael; Retired Storeman; Floreat Park; 15/8/78; 9/4/79.  
Sarnini, Aronne Romano; Retired Welder; Fremantle; 8/12/78; 9/4/79.  
Lundquist, Ellis Alfred; Retired Labourer; Como; 13/12/78; 9/4/79.  
Lees, Elizabeth Harriett; Widow; Dalkeith; 31/12/78; 9/4/79.  
Gibbons, Leonard Bruce; Labourer; East Hawthorne State of Victoria; 27/11/78; 9/4/79.  
Williams, Kathleen Bridget; Widow; Inglewood; 25/1/79; 9/4/79.  
Washer, Albert Ernest; Retired Taxi Proprietor; Mount Hawthorn; 5/2/79; 9/4/79.  
Mitchell, John George; Foreman Steel Fabricator; North Perth; 30/1/79; 9/4/79.  
Pullan, Ethel Mary; Married Woman; Maylands; 24/12/78; 9/4/79.  
Logan, Eveline Joyce; Married Woman; Wembley; 6/2/79; 9/4/79.  
Laufer, Gerald; Retired Labourer; Victoria Park; 27/1/79; 9/4/79.  
Hay, Leslie John, Textile Worker; Albany; 26/12/78; 9/4/79.  
Campbell, Colin Alexander; Retired Foreman; North Perth; 21/2/79; 9/4/79.

## TRUSTEES ACT, 1962.

Notice to Creditors and Claimants.

CREDITORS and other persons having claims (to which section 63 of the Trustees Act relates) in respect of the Estates of the undermentioned deceased persons are required to send particulars of their claims to me on or before the 28th day of May, 1979, after which date I may convey or distribute the assets, having regard only to the claims of which I then have notice.

Dated this 20th day of April, 1979.

P. W. MCGINNITY,  
Public Trustee.  
565 Hay Street, Perth.

Name; Address and Occupation; Date of Death.

Ashley, Thelma Jean; 7 Power Place, Attadale, Married Woman; 17/3/79.  
Bedford, Trooper; 116 Robertson Street, Halls Creek, Shire Council Ranger; 2/11/77.  
Cannell, Alan Leslie; 21 Lunar Place, Carlisle, Retired Military Officer; 14/3/79.  
Carter, Minnie Gertrude; 58 Adelaide Street, Busseton, Married Woman; 14/3/79.  
Cavazzi, Roderick James; 23 Hockin Street, Willagee, Waterside Worker; 30/3/79.  
Cook, Joseph Henry; Unit 244 Moline House, Jeanes Road Karrinyup, Retired Post Master; 20/3/79.  
Cruse, Charles Edward; Applecross Nursing Home, Riverway, Applecross, Retired Male Nurse; 14/3/79.  
Curtis, Lynda Jane; 24B Grant Street, Woodlands, School Teacher; 18/2/79.  
Ellerby, Bessie; Home of Peace, Subiaco, Married Woman; 3/4/79.  
Fitzgerald, William Edward; 24 Viking Road, Dalkeith, Retired Medical Practitioner; 25/3/79.

Gallagher, Michael James; Kimberley Hospital, Kimberley Street, Leederville; Retired Business Manager; 7/3/79.  
 Hall, Cyril Vincent; 51 Leon Road, Dalkeith, Retired Manager; 20/3/79.  
 Hammond, Laurel Edith; Unit 11, 177 Wanneroo Road, Tuart Hill, Widow; 4/4/79.  
 Jones, Marion Ellen; formerly of 38 Caw Street, Merredin; late of Merredin District Hospital, Merredin, Widow; 18/3/79.  
 Lally, Lillian May; formerly of 43 Montreal Street, White Gum Valley; late of 283 Lincoln Avenue, Burrendah, Married Woman; 8/12/78.  
 Luke, Charles; 108 Pine Tree Gully Road, Willetton, Cost Clerk; 29/1/79.  
 McLean, William Rankine; Cockatoo Island, W.A., Cleaner; 8/12/78.  
 Manby, Ivy Grace; Ann Marie Hospital, Whatley Crescent, Mt. Lawley, Widow; 3/3/79.  
 Pearmine, John James; 52 Hobart Street, North Perth, Retired Hairdresser; 11/3/79.  
 Phillips, Bruce Haskard; 17 Hubert Street, Guildford, Retired Metal Turner; 3/4/79.  
 Thorne, Elizabeth; Shoalwater Bay c/o Shoalwater Nursing Home, 72-74 Fourth Avenue, Shoalwater Bay, Widow; 25/3/78.  
 Tracy, Hugh Walter; 6 Fin Court, Beldon, Retired Carpenter; 19/3/79.  
 White, Carol Ann; 4 Cheam Place, Morley, Married Woman; 7/2/76.

---

## CURRENT RELEASES

### ELECTORAL ACT ENQUIRY

REPORT OF HIS HONOUR A. E. KAY  
 TO THE  
 HONOURABLE D. H. O'NEIL, M.L.A.  
 CHIEF SECRETARY  
 Counter Sales—\$2.00  
 Mailed W.A.—\$2.70  
 Mailed Interstate—\$2.80

---

### DIGEST OF WESTERN AUSTRALIAN INDUSTRIAL GAZETTES Volumes 1 to 10—1921-1930

Prices—

Counter Sales—\$5.00  
 Mailed Local—\$5.70  
 Mailed Interstate—\$5.80

---

## SPECIAL NOTICE.

Concerning "Government Gazette" notices for publication lodged at the Government Printer's Wembley Office—notice must be lodged with "Parliamentary Papers" Salvado Road, Wembley prior to 3.00 p.m. on the Wednesday before publication.

WILLIAM C. BROWN J.P.  
 Government Printer.

## GOVERNMENT GAZETTE

### NOTICE TO SUBSCRIBERS

COPY DEADLINE: All copy for publication must be in the hands of the Government Printer by 3 p.m. on the WEDNESDAY before publication.

WILLIAM C. BROWN,  
 Government Printer

---

### REPORT OF LAVERTON ROYAL COMMISSION 1975-76

Chairman Gresley D. Clarkson.

Prices—

Counter Sales—\$2.00  
 Mailed Local—\$2.90  
 Mailed Country—\$3.60  
 Mailed Interstate—\$4.60

---

### ROYAL COMMISSION REPORT INTO COMPANIES ACT No. 82. 1961-1975 (Fifth Reprint Approved 18/3/76)

Includes Amendment Act No. 100 of 1975.

— NOW AVAILABLE —

Counter Sales—\$7.00  
 Mailed Local—\$7.95  
 Mailed Country—\$8.70  
 Mailed Interstate—\$10.10

Report of an Analytical Study of the proposed Corridor Plan for Perth and possible alternate approach to a regional plan for the Metropolitan area, 4th August 1971, to 31st Jan., 1972  
 by Paul Ritter

Price—

Counter Sales \$5.00  
 Mailed W.A. (plus) \$0.70  
 Mailed Interstate (plus) \$0.80

---

### METROPOLITAN MUNICIPAL DISTRICT BOUNDARIES, 1974.

(His Honour Judge Laurence Frederick John Johnston, Commissioner.)

Price—

Counter Sales—\$2.50  
 Mailed Local—\$3.40  
 Mailed Country—\$4.10  
 Mailed Interstate—\$5.10

**REPORT OF THE  
ROYAL COMMISSION INTO  
AIRLINE SERVICES IN W.A. 1975**  
(Commissioner Hon. Sir Reginald R. Sholl)

**Prices—**

Counter Sales—\$5.00  
Mailed Local—\$5.90  
Mailed Country—\$6.60  
Mailed Interstate—\$7.60

**REPORT OF THE HONORARY  
ROYAL COMMISSION INTO THE  
BEEF AND SHEEP MEATS  
INDUSTRY 1976.**

Chairman Hon. A. V. Crane, M.L.A.

**Prices—**

Counter Sales—\$3.50  
Mailed Local—\$4.40  
Mailed Country—\$5.10  
Mailed Interstate—\$6.10

**REPORT OF THE  
JUDICIAL ENQUIRY INTO THE  
WORKERS' COMPENSATION ACT  
OF  
WESTERN AUSTRALIA**

SEPTEMBER 1978-JANUARY 1979  
CHAIRMAN B. J. DUNN

Counter Sales—\$2.00  
Mailed W.A.—\$2.70  
Mailed Interstate—\$2.80

**— NOTICE —  
COMMITTEE OF INQUIRY  
INTO  
RATES AND TAXES  
ATTACHED TO LAND VALUATION,  
REPORT 1975**

(Mr. Gerald Keall, Chairman)

**Prices—**

Counter Sales—\$2.30  
Mailed Local—\$3.25  
Mailed Country—\$3.90  
Mailed Interstate—\$4.90

**LOCAL GOVERNMENT ACT, No. 84,  
1960-1976**

(Third Reprint approved 21/11/77) includes  
Amendment Act No. 124 of 1976

— NOW AVAILABLE —

Counter Sales—\$4.50  
Mailed Local—\$5.45  
Mailed Country—\$6.20  
Mailed Interstate—\$7.60

**NOTICE  
LOCAL GOVERNMENT ACT  
INDEX  
TO "UNIFORM BUILDING BY-LAWS  
1974"**

(Reprinted and Consolidated—Published  
in "Government Gazette", No. 49 of 1977.)  
Now Available.

**Prices—**

Counter Sales—\$0.30  
Mailed—\$0.65

U.B.B.L. 1974 (plus Index now priced).

**Prices—**

Counter Sales—\$3.30  
Mailed Local—\$4.10  
Mailed Country—\$4.90  
Mailed Interstate—\$5.90

**CONTENTS.**

	Page
Agricultural Products Act	1117
Agriculture, Department of	1074, 1117
Appointments	1083, 1084, 1112, 1117
Cemeteries Act	1115
Chief Secretary's Department	1084-5
Child Welfare Act	1074
Companies Act	1130-2
Crown Law Department	1083-4
Dairy Industry Act	1118-1125
Deceased Persons' Estates	1132-3
Fisheries	1085-6
Indecent Publications Act	1084-5
Industrial Development (Resumption of Land) Act	1091
Labour, Department of	1116
Land Agents Act	1079
Lands Department	1071-3, 1086-1102
Local Government Department	1078-9, 1112-6
Municipal By-laws	1114-6
Main Roads	1108
Metropolitan Water Supply, etc.	1109-12
Mines Department	1128-30
Municipalities	1112-13
Notices of Intention to Resume Land	1108
Orders in Council	1074-9
Plant Diseases Act	1074
Proclamations	1071-4
Public Service Arbitration Act	1116
Public Service Board	1079-83
Public Trustee	1132-3
Public Works Department	1105-7
Railways	1128
Road Traffic Act	1085
Stock (Brands and Movement) Act	1126
Tender Board	1126-7
Tenders for Government Printing	1128
Town Planning	1102-4
Transfer of Land Act	1071-3, 1084
Treasury	1079
Trustees Act	1132-3
Weights and Measures Act—Regs.	1116